

# Plots of Pairwise Conflict Resolution for Departure/Arrival Conflicts



R. A. Paielli  
NASA Ames Research Center

The following plots show test results for resolution of pairwise conflicts (i.e., involving only two flights). Conflict resolution must ultimately account for all traffic, of course, but it was tested and refined on basic pairwise conflicts before more complicated traffic situations were considered.

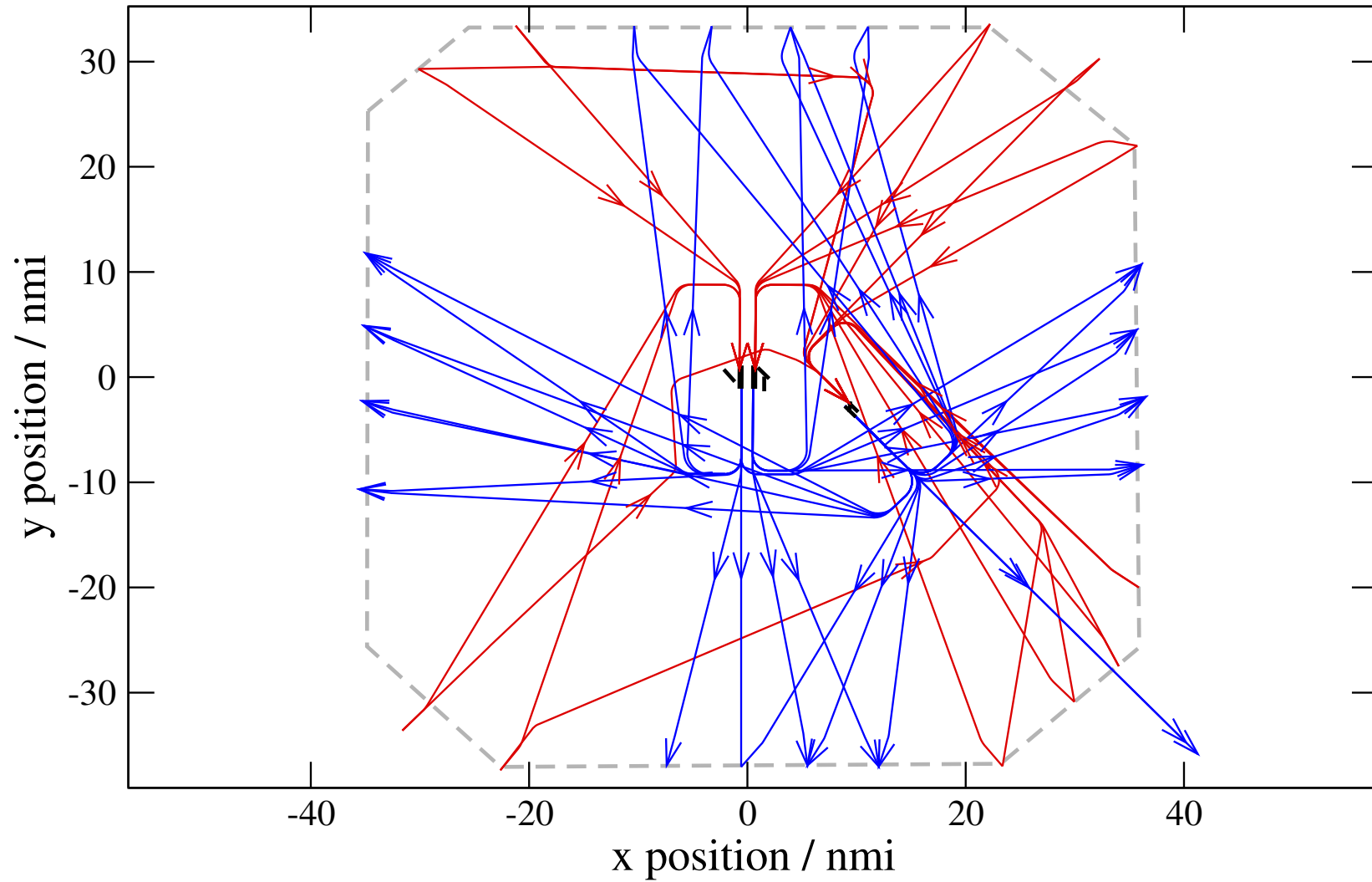
The first plot shows the routes. A representative trajectory was selected for each route, and all pairs of those trajectories were generated (excluding arrivals with routes to the same runway because those are usually handled by the arrival delay methods discussed earlier). For each pair, one trajectory was shifted in time relative to the other in steps of 30 seconds to generate conflicts (separation less than 3 nmi horiz. and 1,000 feet vert.). Each conflict was then resolved as shown in the plots to follow.

A planview plot and an altitude profile plot are shown for each conflict. The planview plot shows the routes and the positions of each flight at the time of minimum separation ratio (which combines the horizontal and vertical separations as explained in the papers). The red rectangles represent the post-resolution bounding areas, and the green ovals represent the buffered bounding areas (which touch when the separation is 3 nmi). The dashed green ovals represent the buffered bounding areas at pre-resolution minimum separation ratio. In the altitude profile plots, the dashed lines represent the pre-resolution profiles, and the solid lines represent the post-resolution profiles. The red vertical lines mark the time at which horizontal separation goes below 3 nmi, and the dashed green vertical lines mark the time at which it goes back above 3 nmi.

[generated using `sim/PairwiseResTest.scala`]

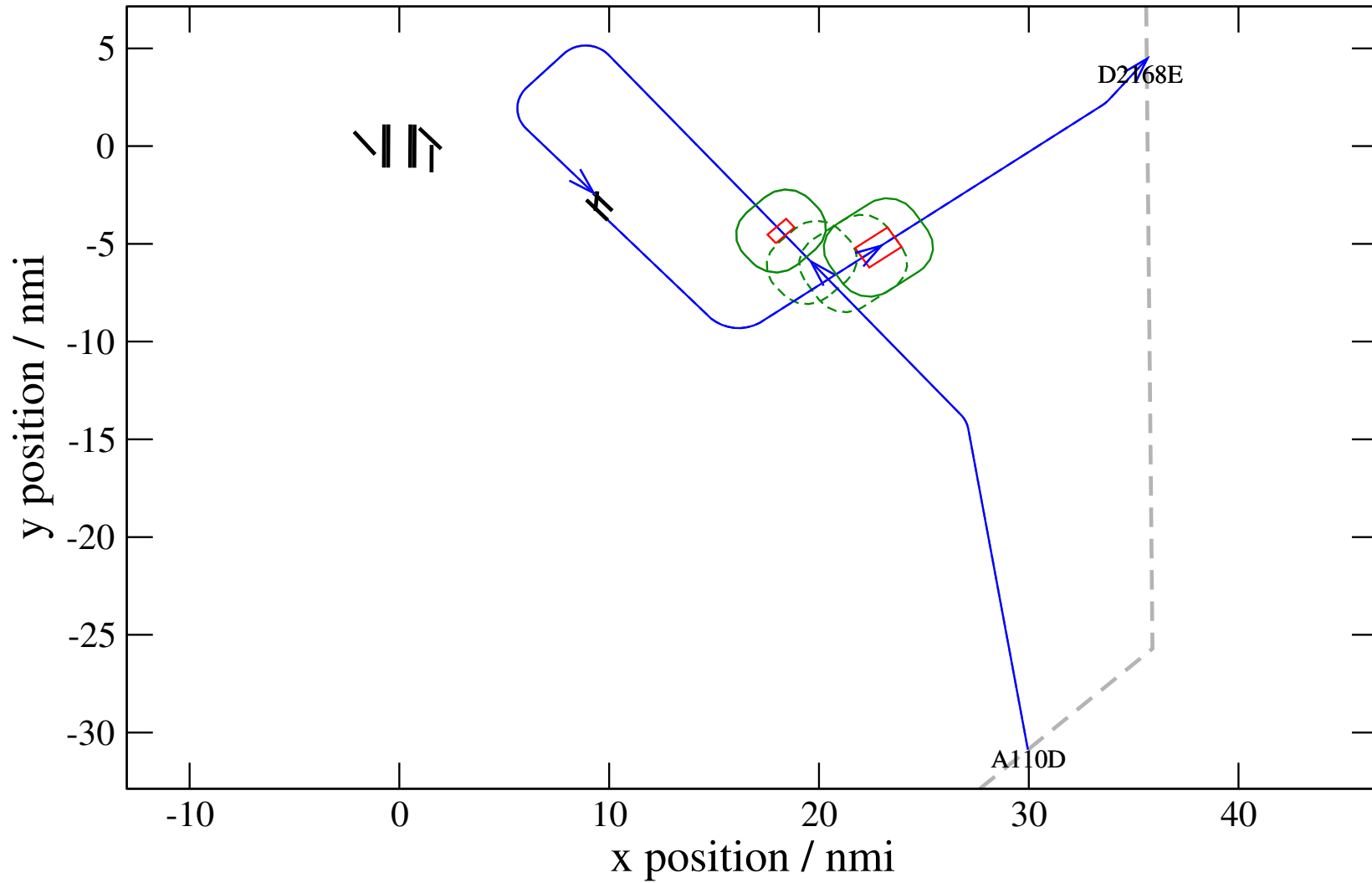
# Arrival and Departure Routes

56 Unique Routes



# Maneuver Planview

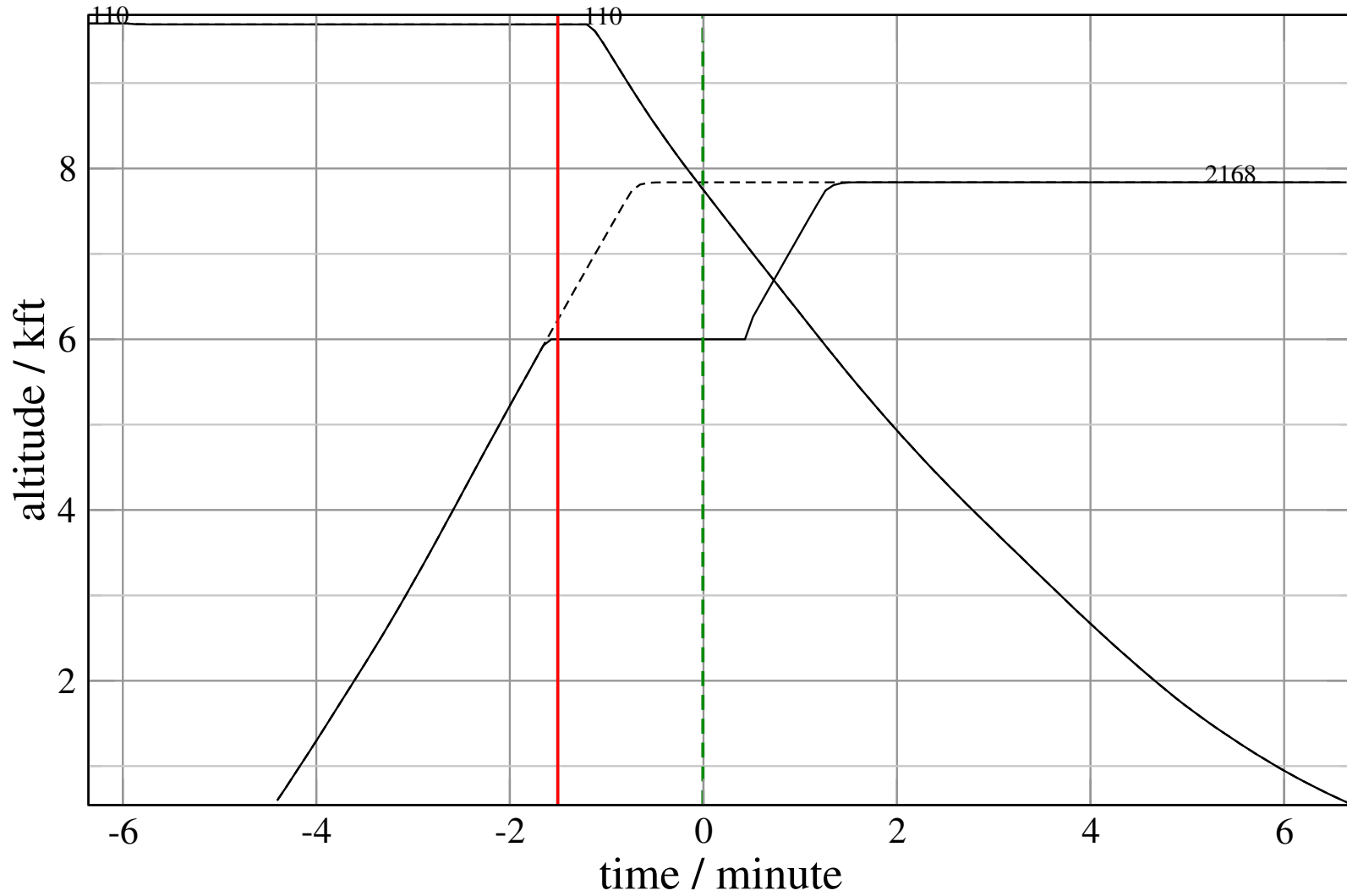
+ D2168E-A110D 0.321H->1.132V: D2168E temp alt 6.0 kft, 2.0 Min (+0 s) 110-2168-27





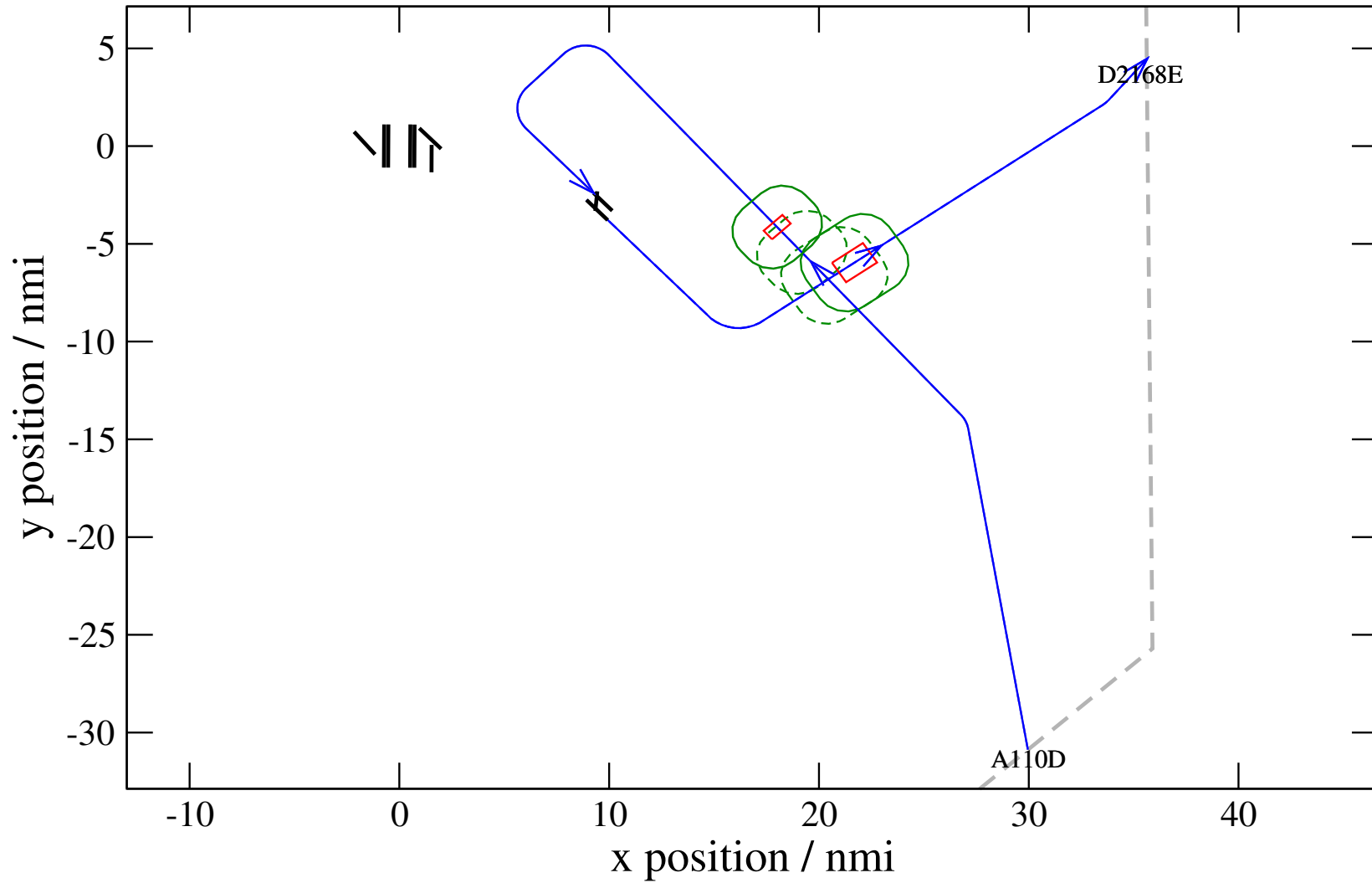
# Maneuver Altitude Profiles

+ D2168E-A110D 0.321H->1.132V: D2168E temp alt 6.0 kft, 2.0 Min (+0 s) 110-2168-27



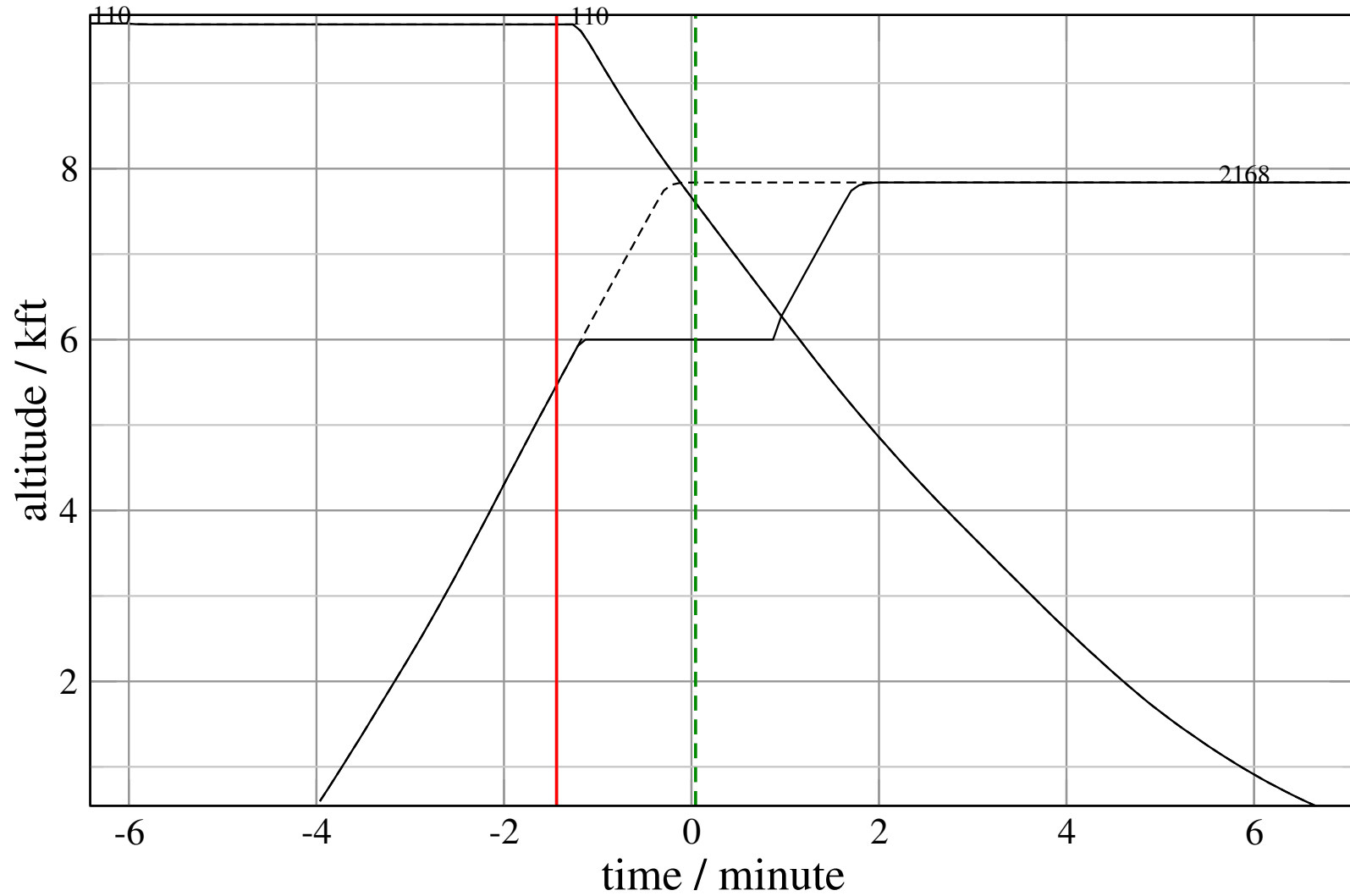
# Maneuver Planview

+ D2168E-A110D 0.297H->1.137H: D2168E temp alt 6.0 kft, 2.0 Min (+0 s) 110-2168-28



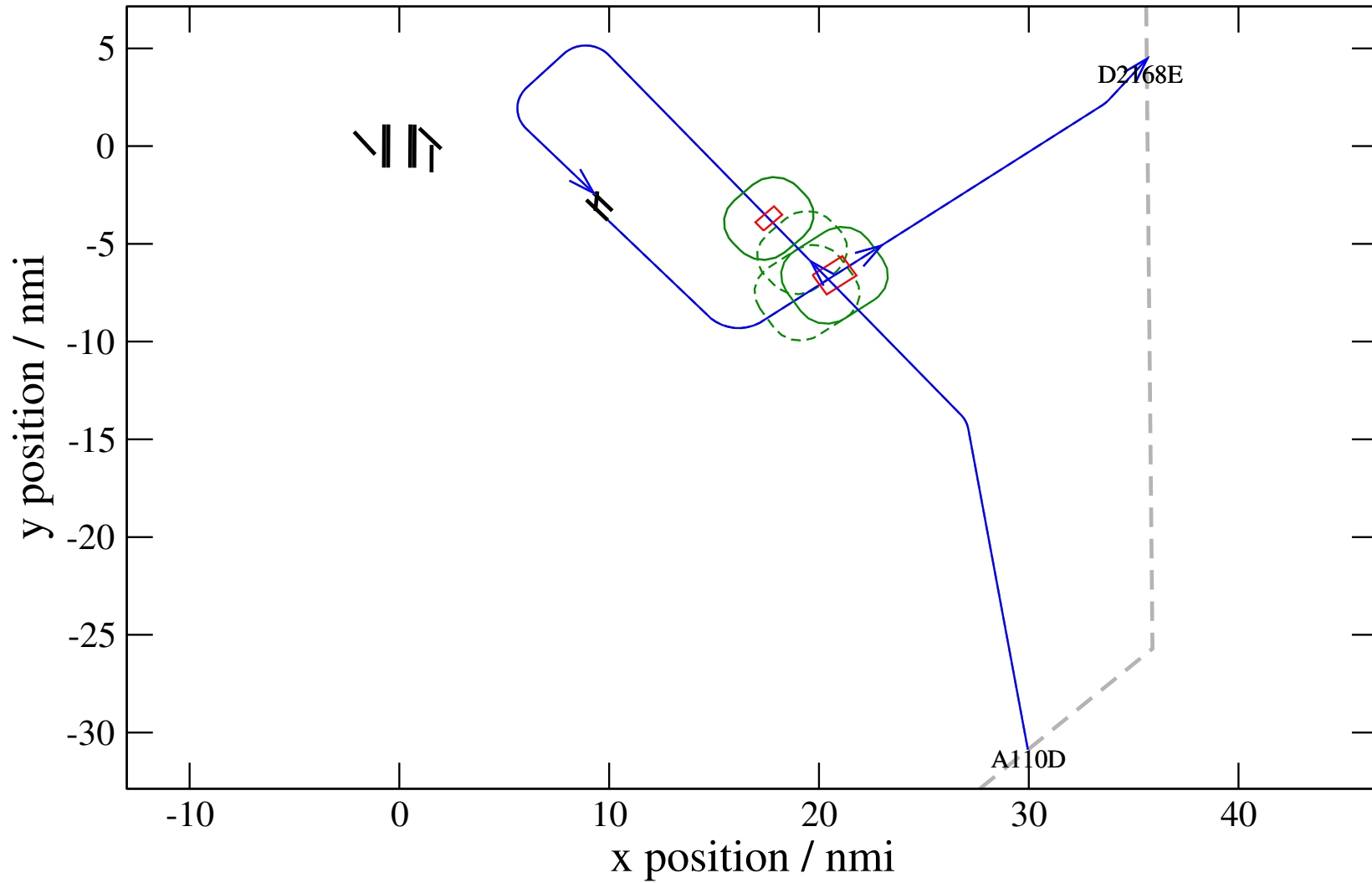
# Maneuver Altitude Profiles

+ D2168E-A110D 0.297H->1.137H: D2168E temp alt 6.0 kft, 2.0 Min (+0 s) 110-2168-28



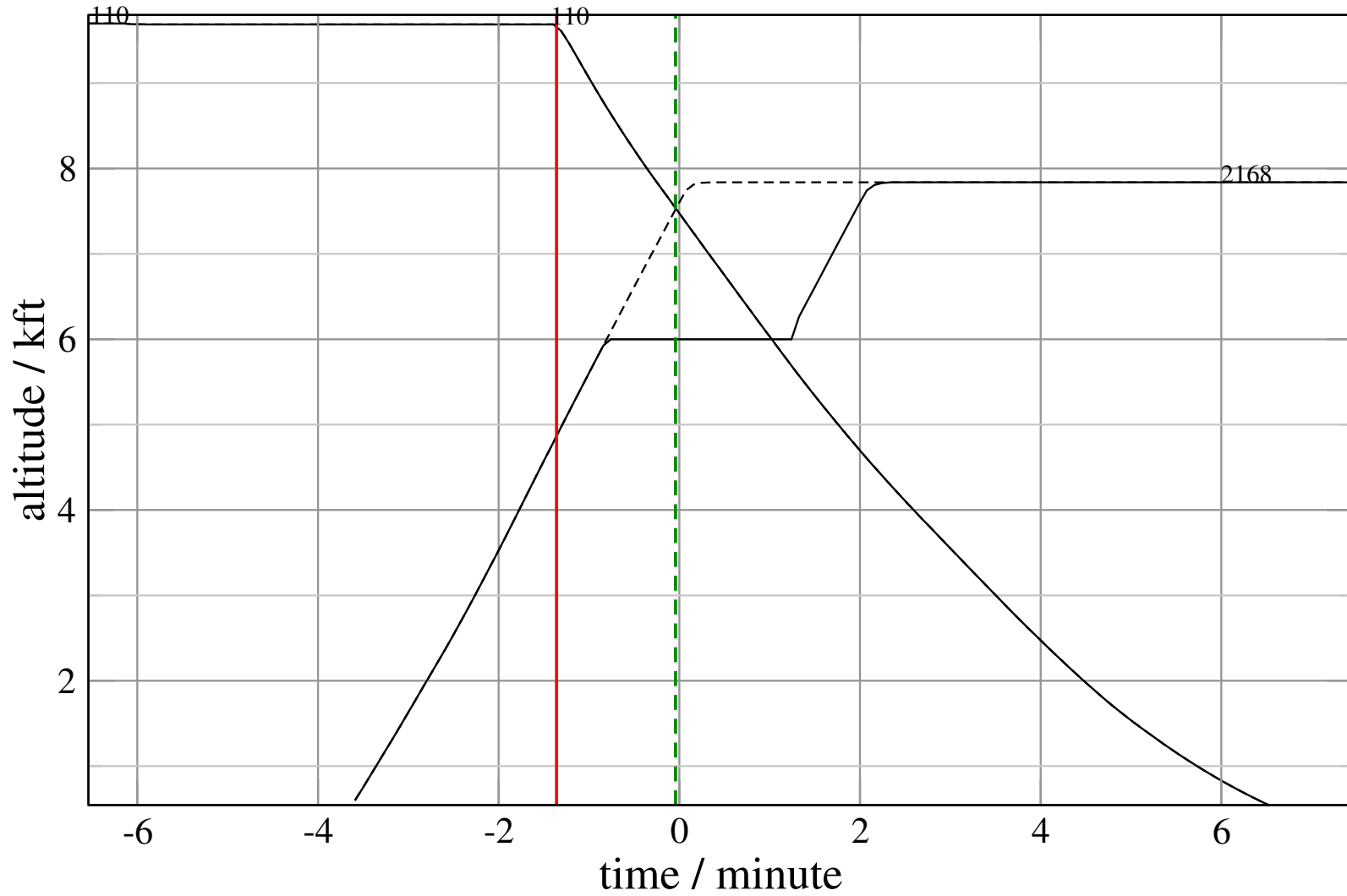
# Maneuver Planview

+ D2168E-A110D 0.297V->1.187H: D2168E temp alt 6.0 kft, 2.0 Min (+0 s) 110-2168-29



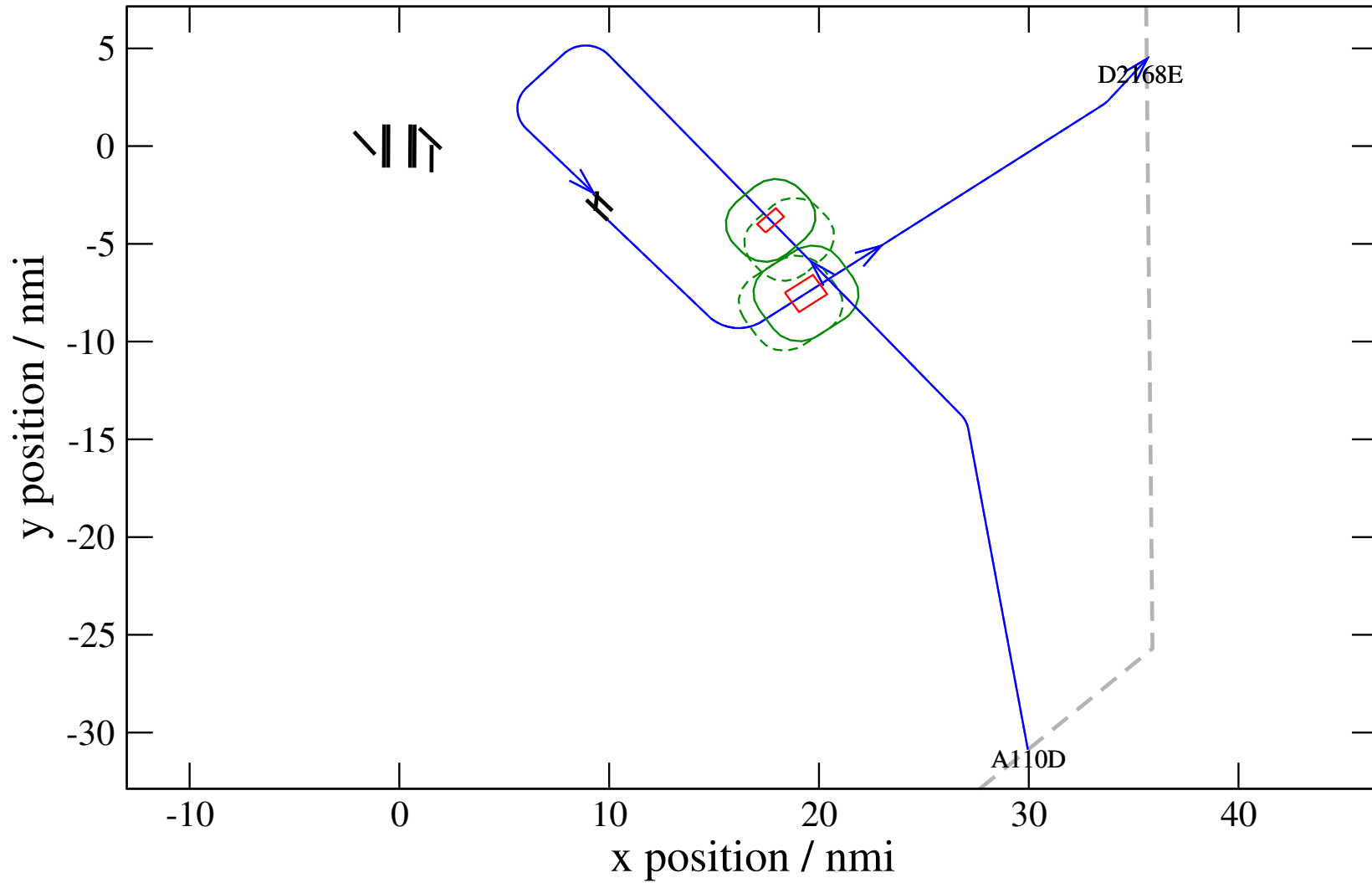
# Maneuver Altitude Profiles

+ D2168E-A110D 0.297V->1.187H: D2168E temp alt 6.0 kft, 2.0 Min (+0 s) 110-2168-29



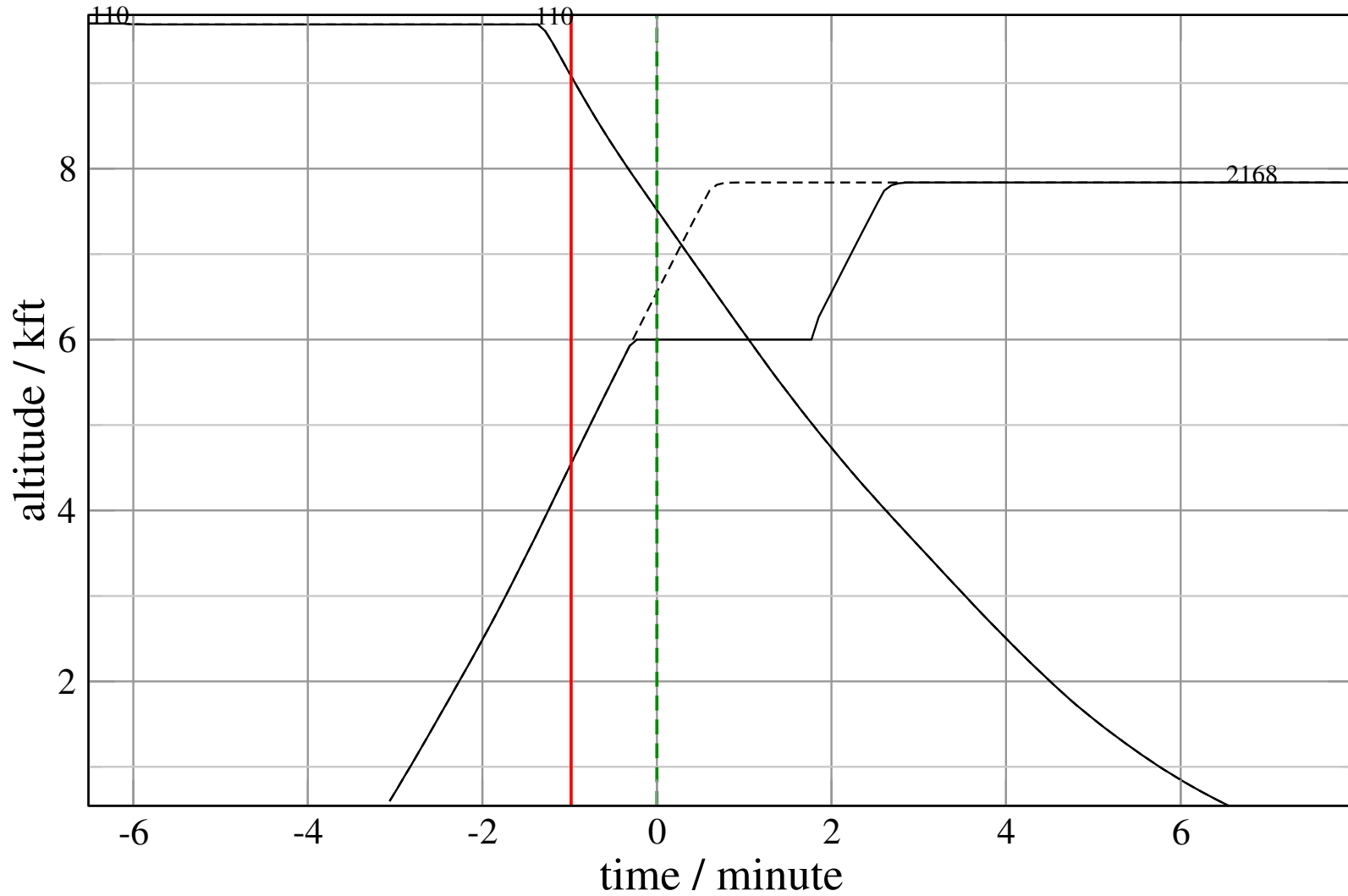
# Maneuver Planview

+ D2168E-A110D 0.603H->1.224V: D2168E temp alt 6.0 kft, 2.0 Min (+0 s) 110-2168-30



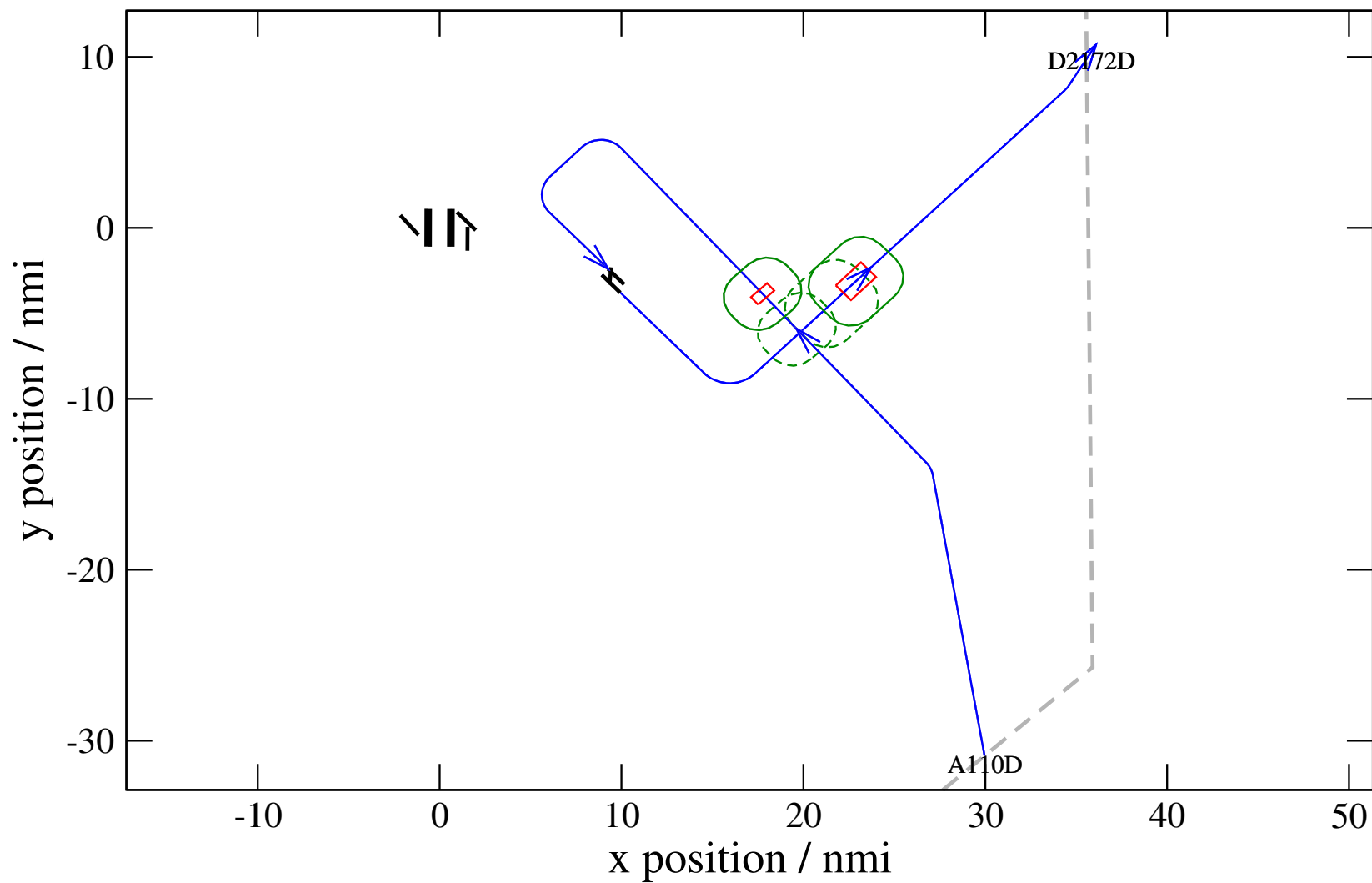
# Maneuver Altitude Profiles

+ D2168E-A110D 0.603H->1.224V: D2168E temp alt 6.0 kft, 2.0 Min (+0 s) 110-2168-30



# Maneuver Planview

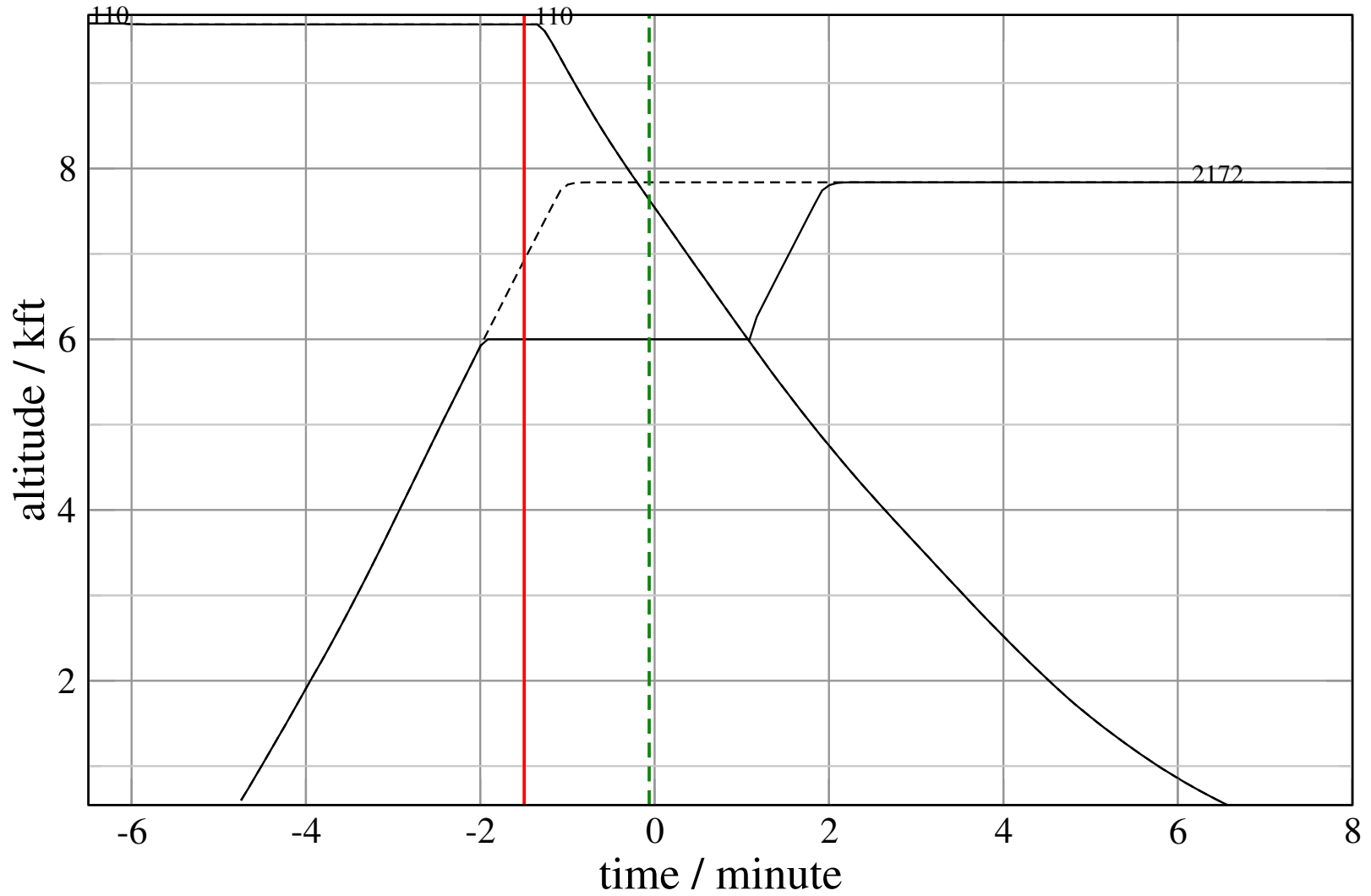
+ D2172D-A110D 0.306V->1.259H: D2172D temp alt 6.0 kft, 3.0 Min (+0 s) 110-2172-30





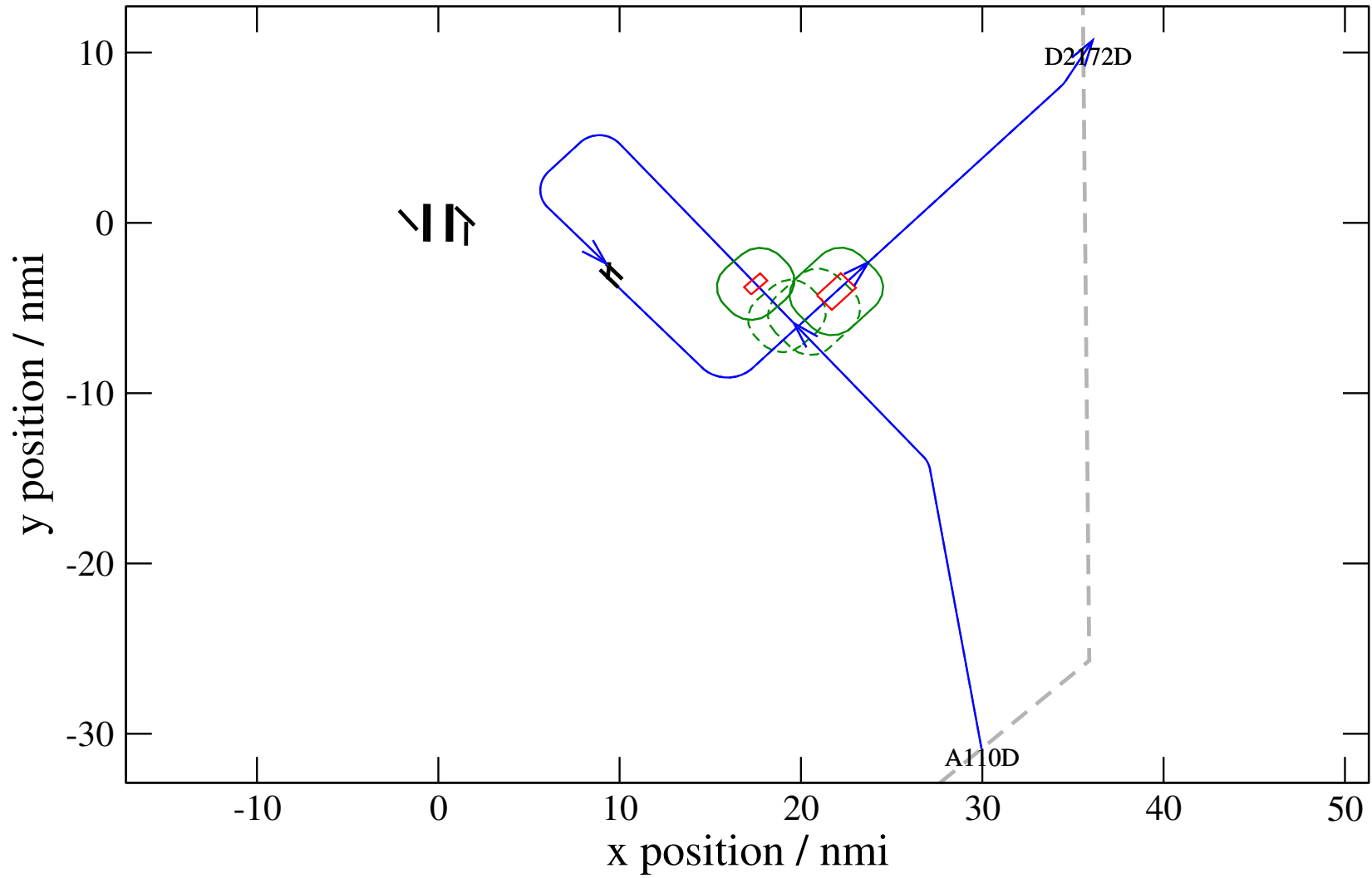
# Maneuver Altitude Profiles

+ D2172D-A110D 0.306V->1.259H: D2172D temp alt 6.0 kft, 3.0 Min (+0 s) 110-2172-30



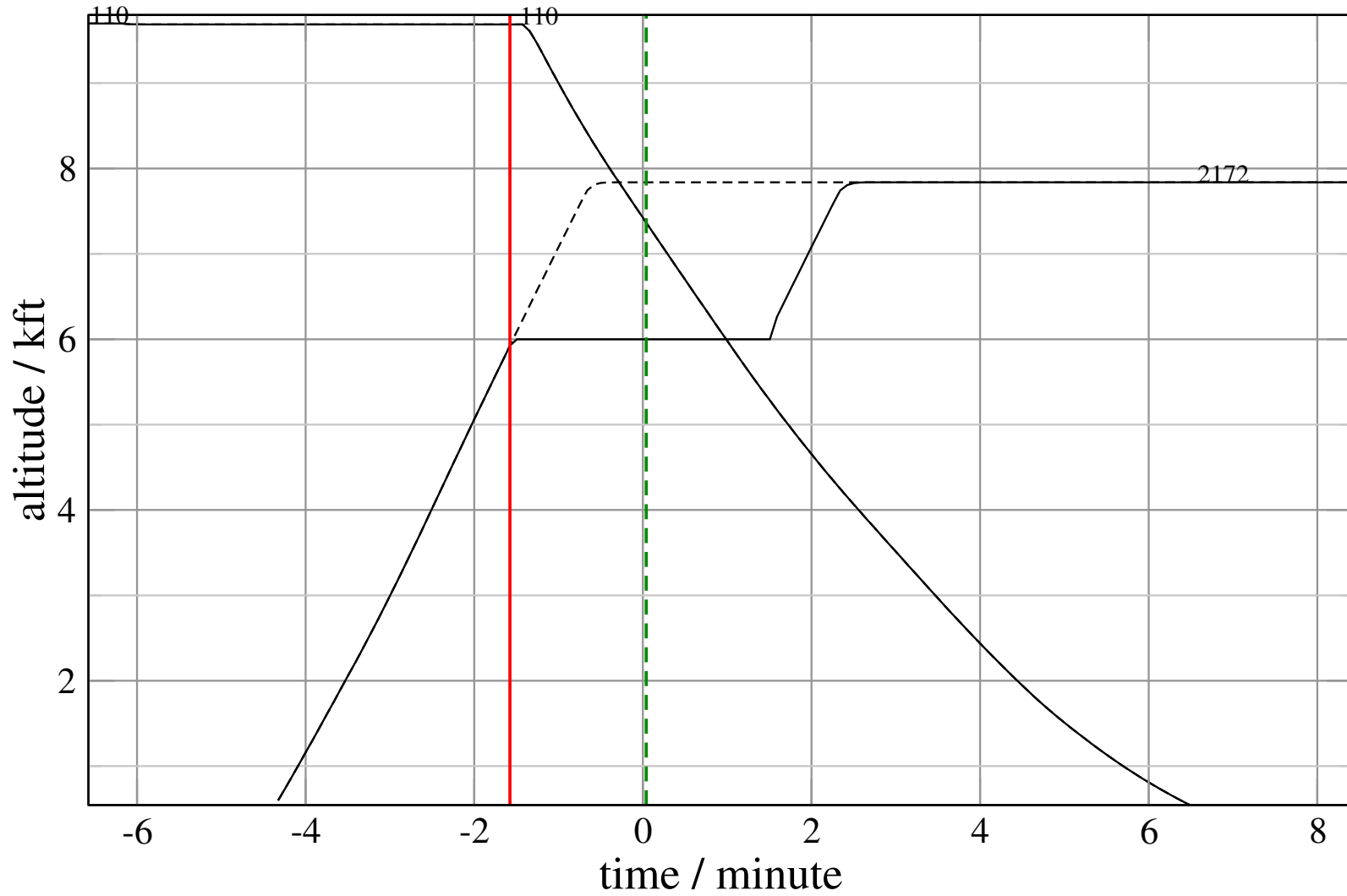
# Maneuver Planview

+ D2172D-A110D 0.147H->1.132V: D2172D temp alt 6.0 kft, 3.0 Min (+0 s) 110-2172-31



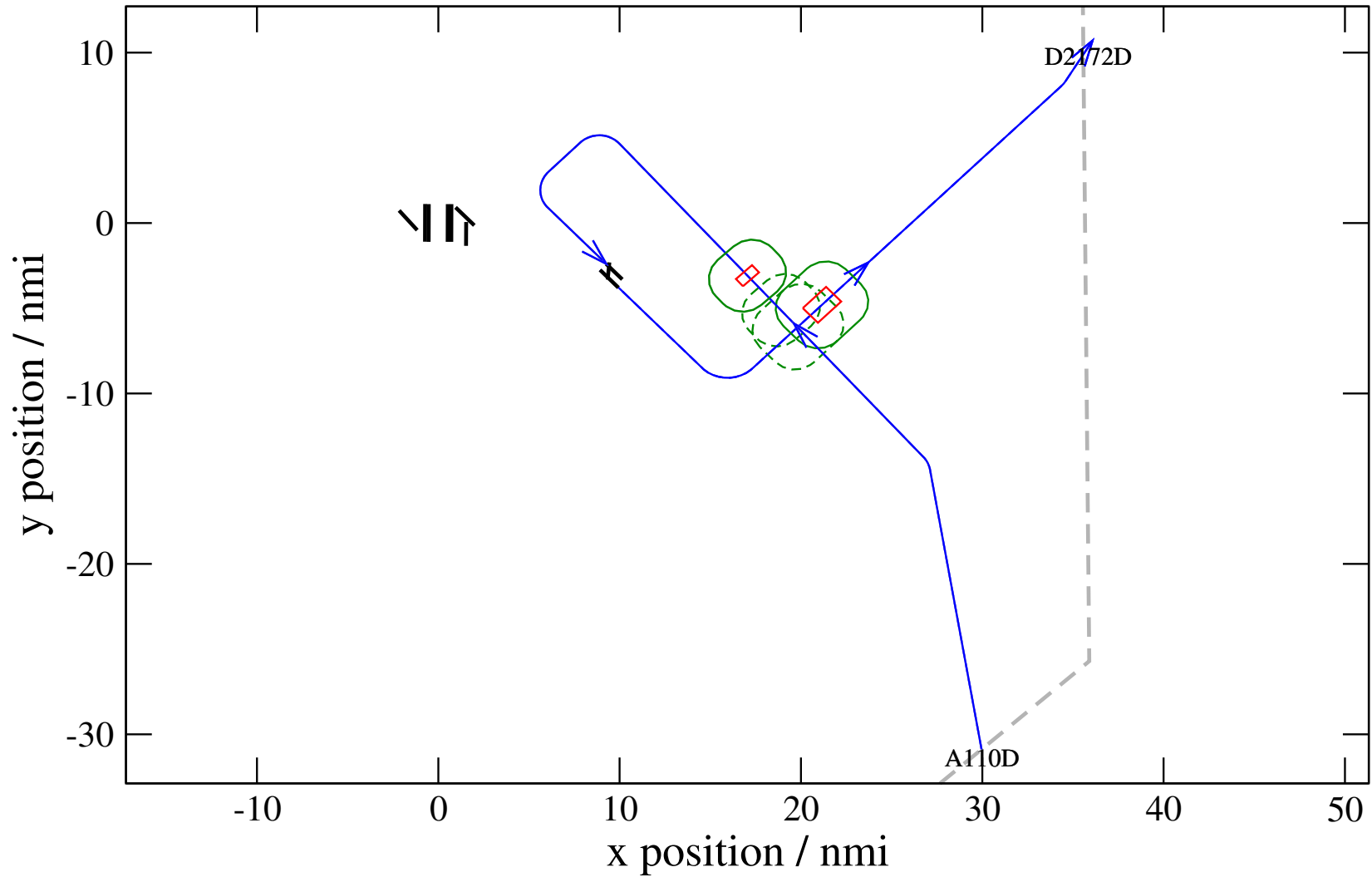
# Maneuver Altitude Profiles

+ D2172D-A110D 0.147H->1.132V: D2172D temp alt 6.0 kft, 3.0 Min (+0 s) 110-2172-31



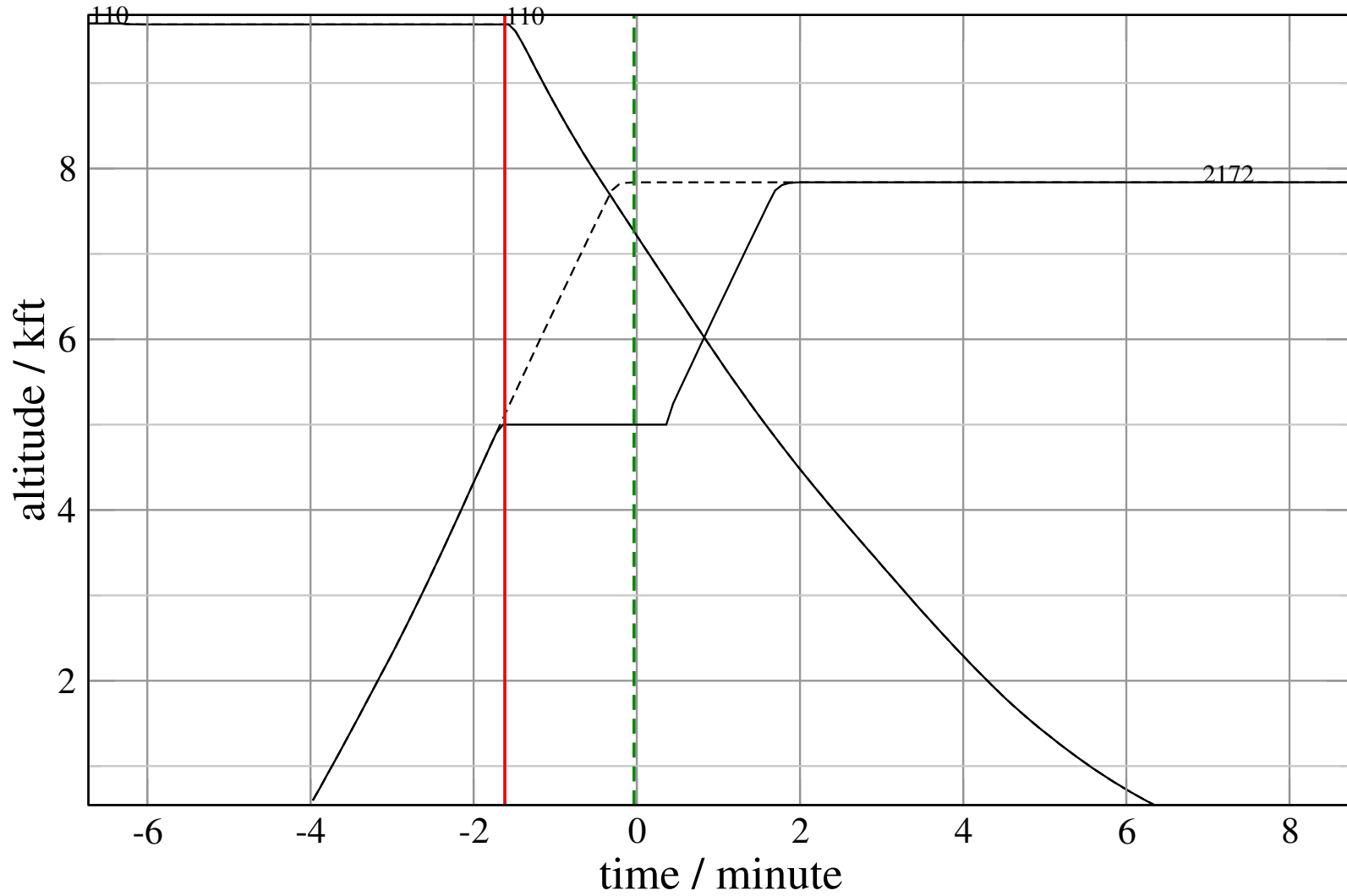
# Maneuver Planview

+ D2172D-A110D 0.145H->1.257H: D2172D temp alt 5.0 kft, 2.0 Min (+0 s) 110-2172-32



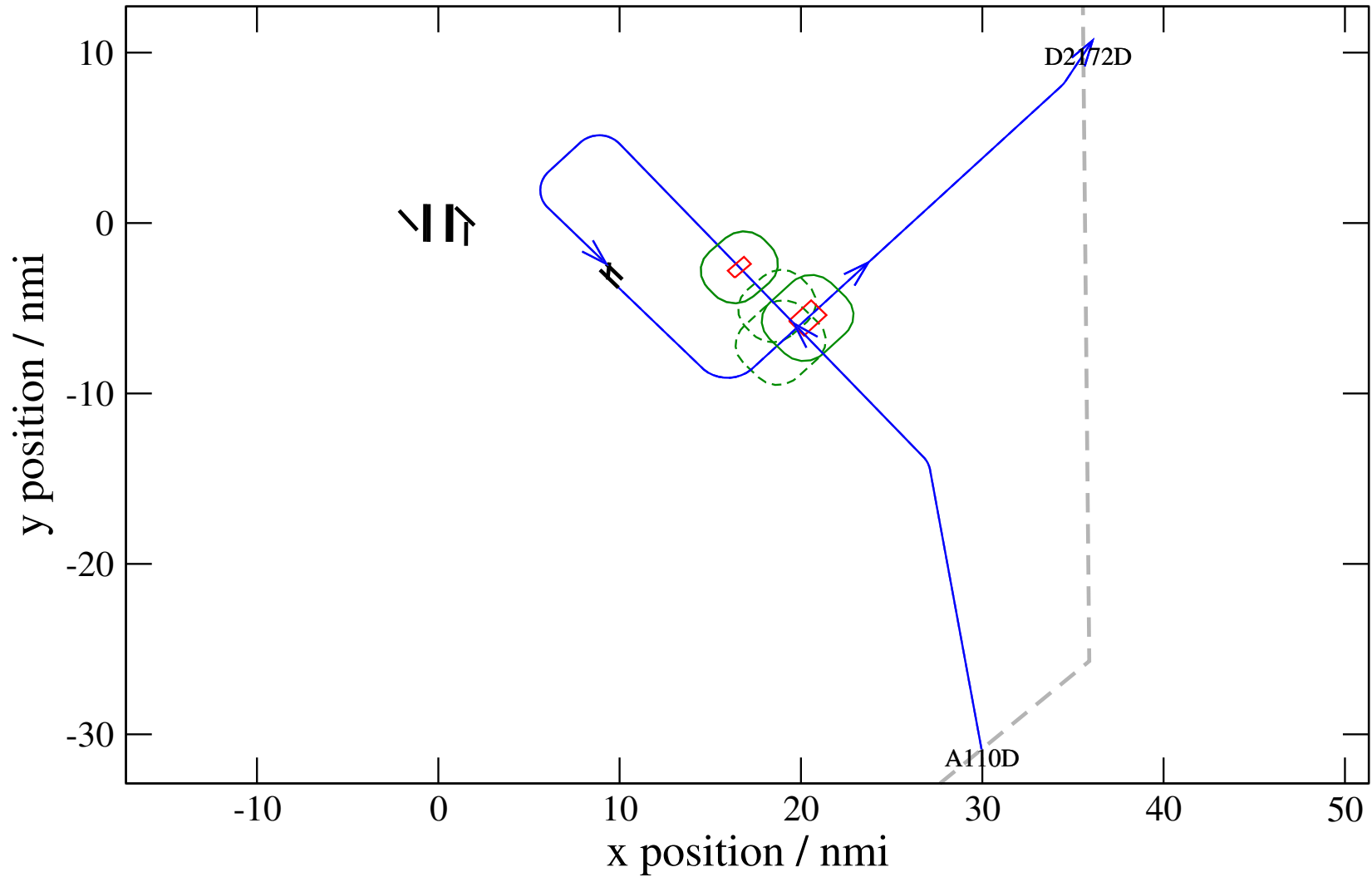
# Maneuver Altitude Profiles

+ D2172D-A110D 0.145H->1.257H: D2172D temp alt 5.0 kft, 2.0 Min (+0 s) 110-2172-32



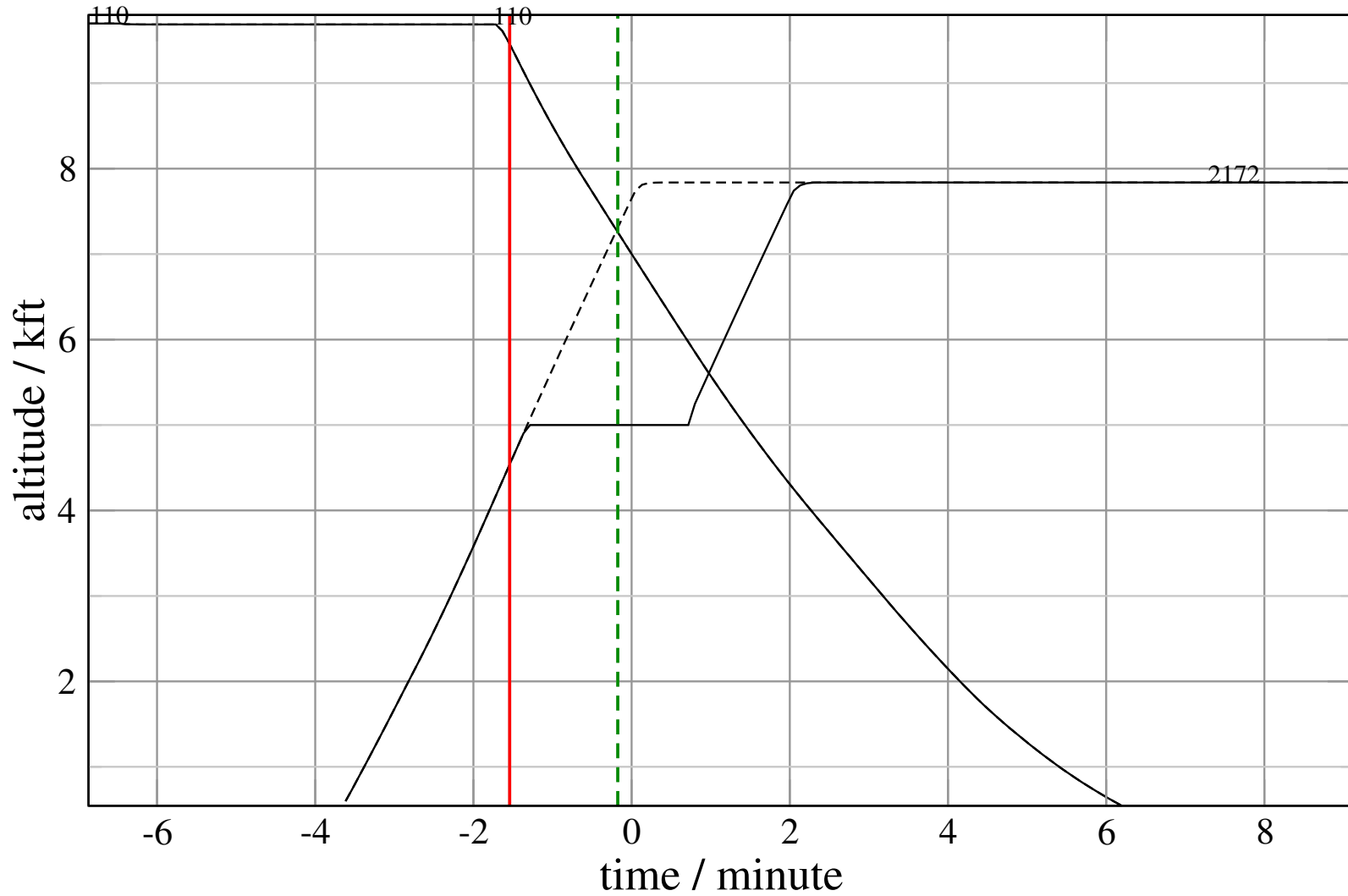
# Maneuver Planview

+ D2172D-A110D 0.265H->1.333V: D2172D temp alt 5.0 kft, 2.0 Min (+0 s) 110-2172-33



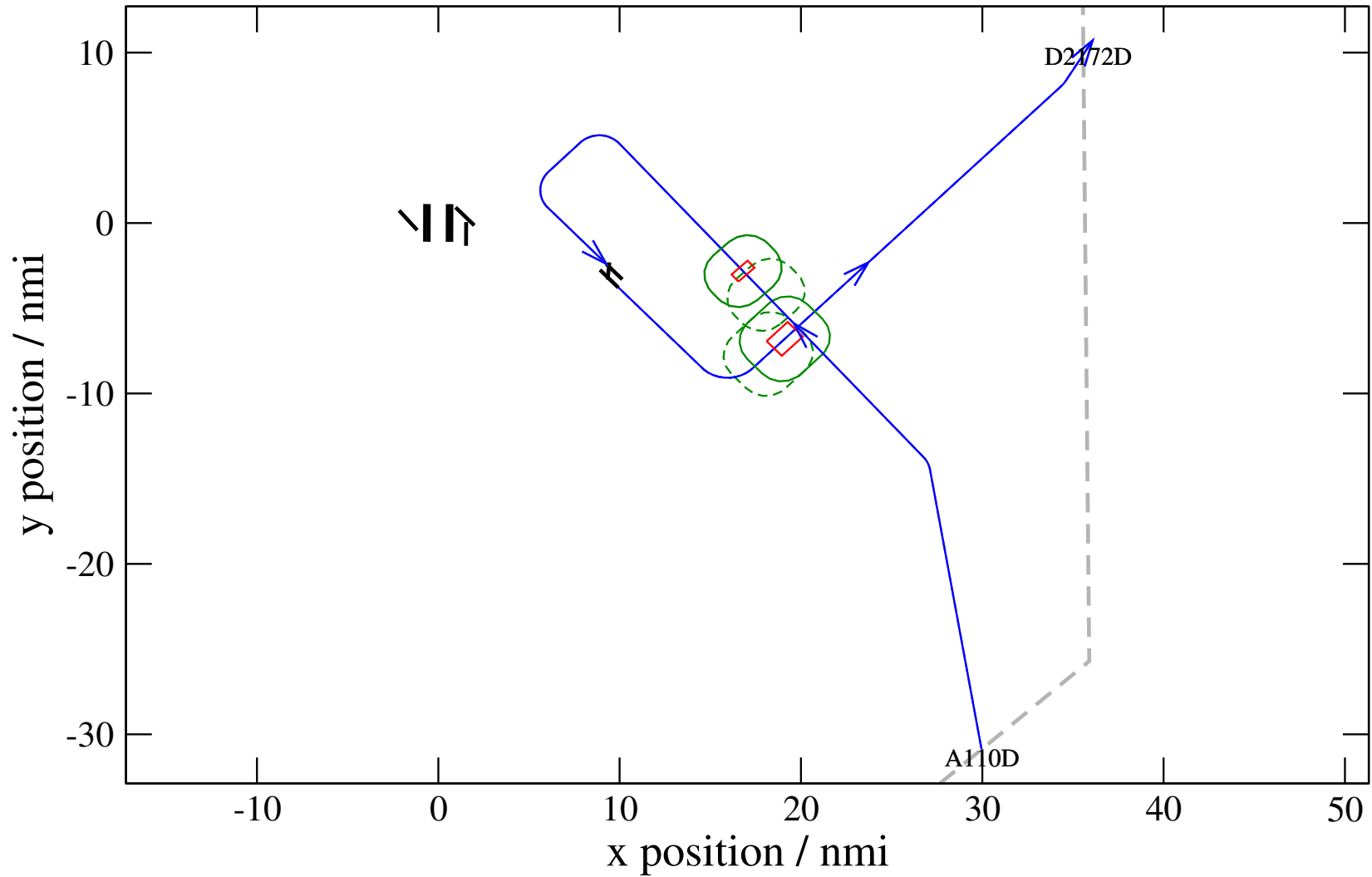
# Maneuver Altitude Profiles

+ D2172D-A110D 0.265H->1.333V: D2172D temp alt 5.0 kft, 2.0 Min (+0 s) 110-2172-33



# Maneuver Planview

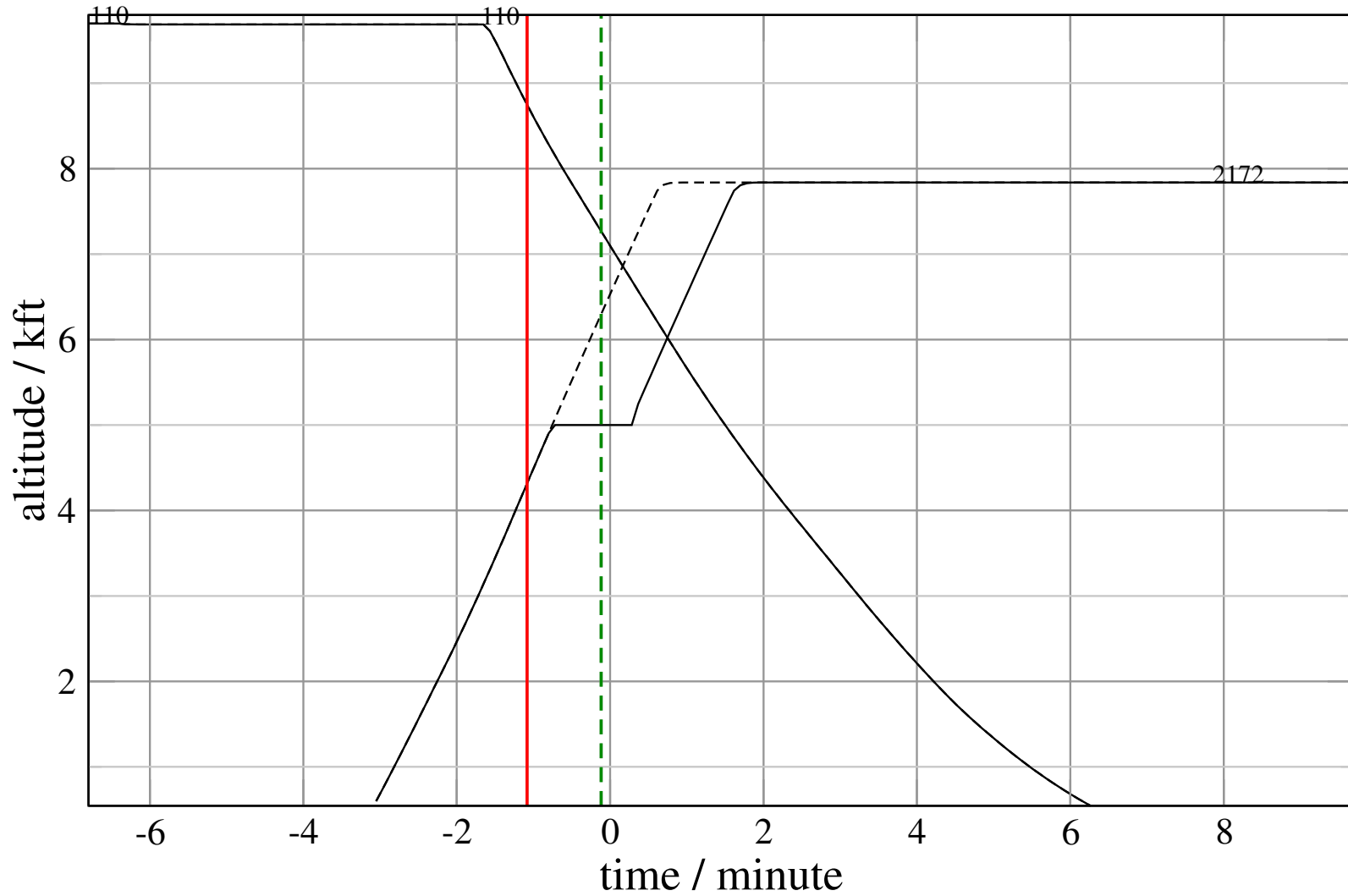
+ D2172D-A110D 0.649H->1.201V: D2172D temp alt 5.0 kft, 1.0 Min (+0 s) 110-2172-34





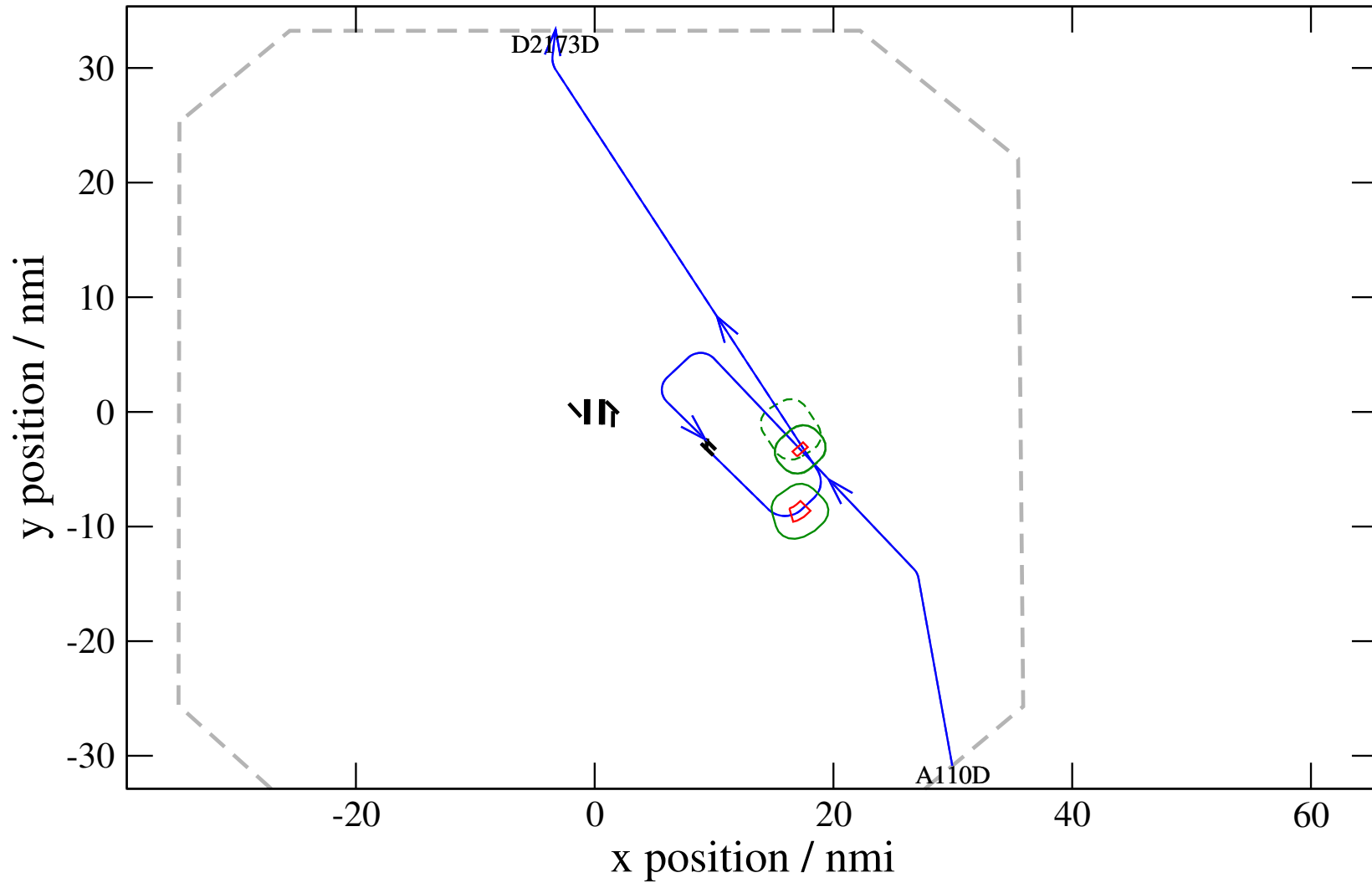
# Maneuver Altitude Profiles

+ D2172D-A110D 0.649H->1.201V: D2172D temp alt 5.0 kft, 1.0 Min (+0 s) 110-2172-34



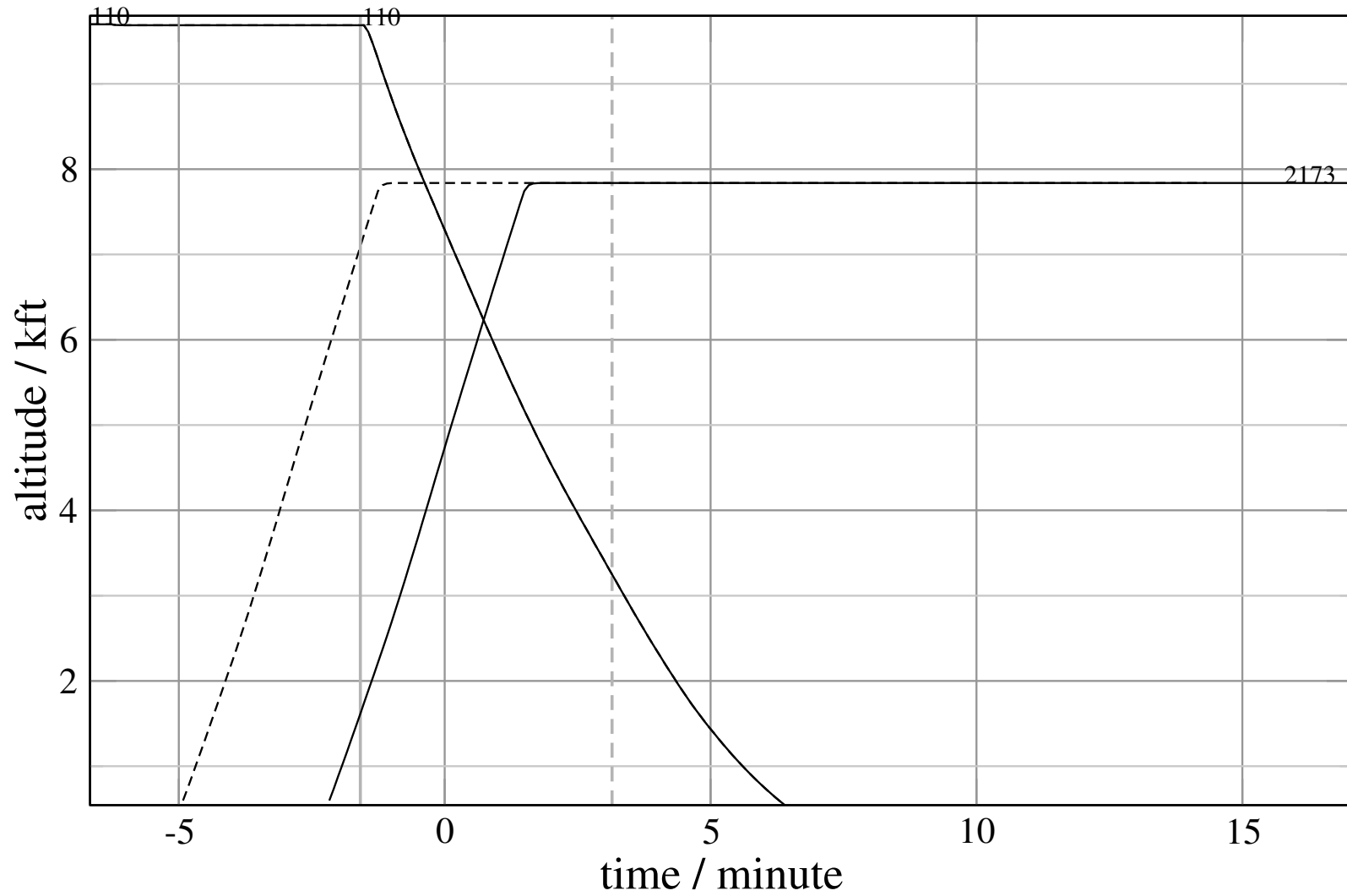
# Maneuver Planview

+ D2173D-A110D 0.184H->1.298H: D2173D takeoff delay 2.75 Min (+165 s) 110-2173-43



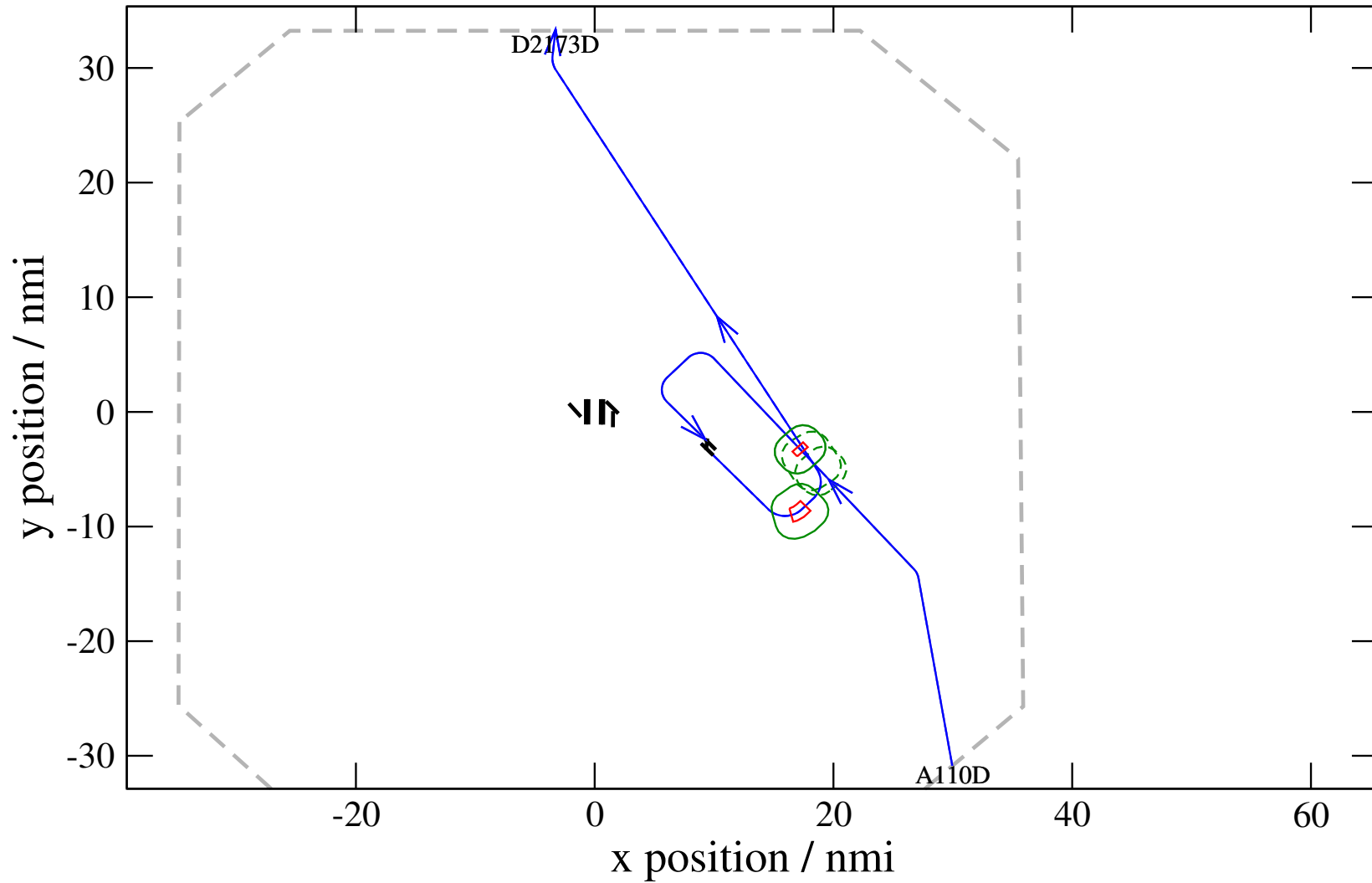
# Maneuver Altitude Profiles

+ D2173D-A110D 0.184H->1.298H: D2173D takeoff delay 2.75 Min (+165 s) 110-2173-43



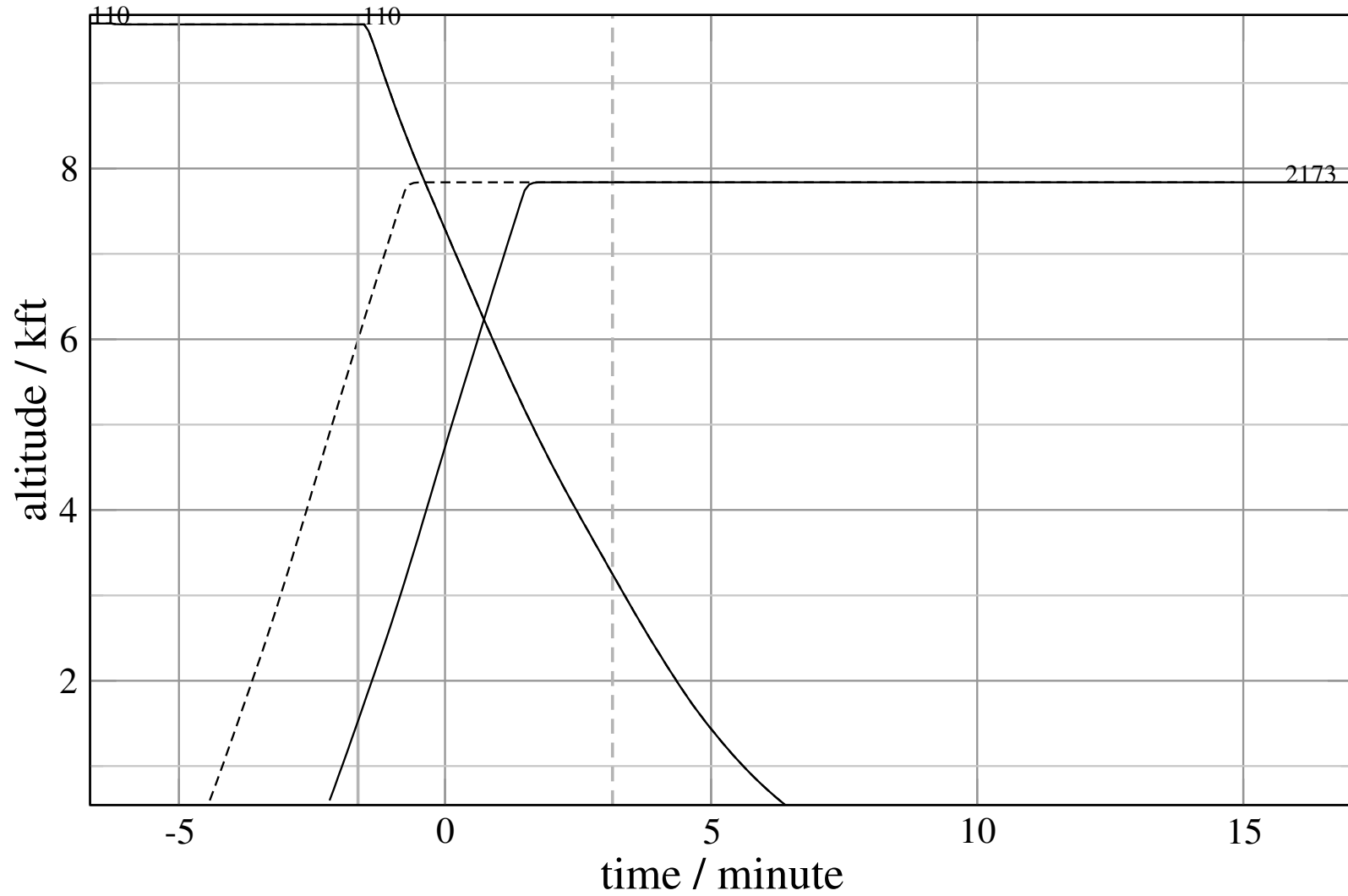
# Maneuver Planview

+ D2173D-A110D 0.000H->1.298H: D2173D takeoff delay 2.25 Min (+135 s) 110-2173-44



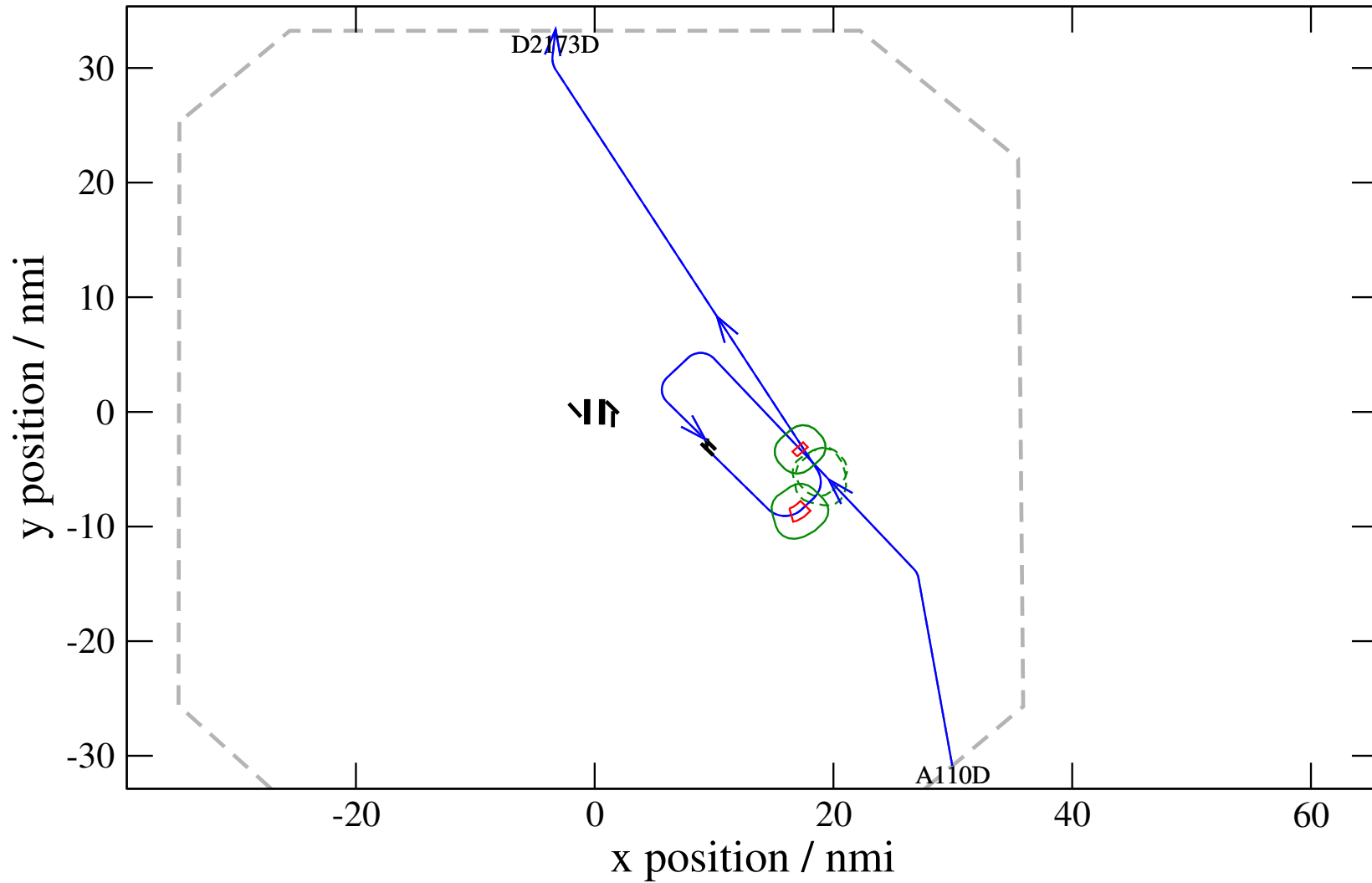
# Maneuver Altitude Profiles

+ D2173D-A110D 0.000H->1.298H: D2173D takeoff delay 2.25 Min (+135 s) 110-2173-44



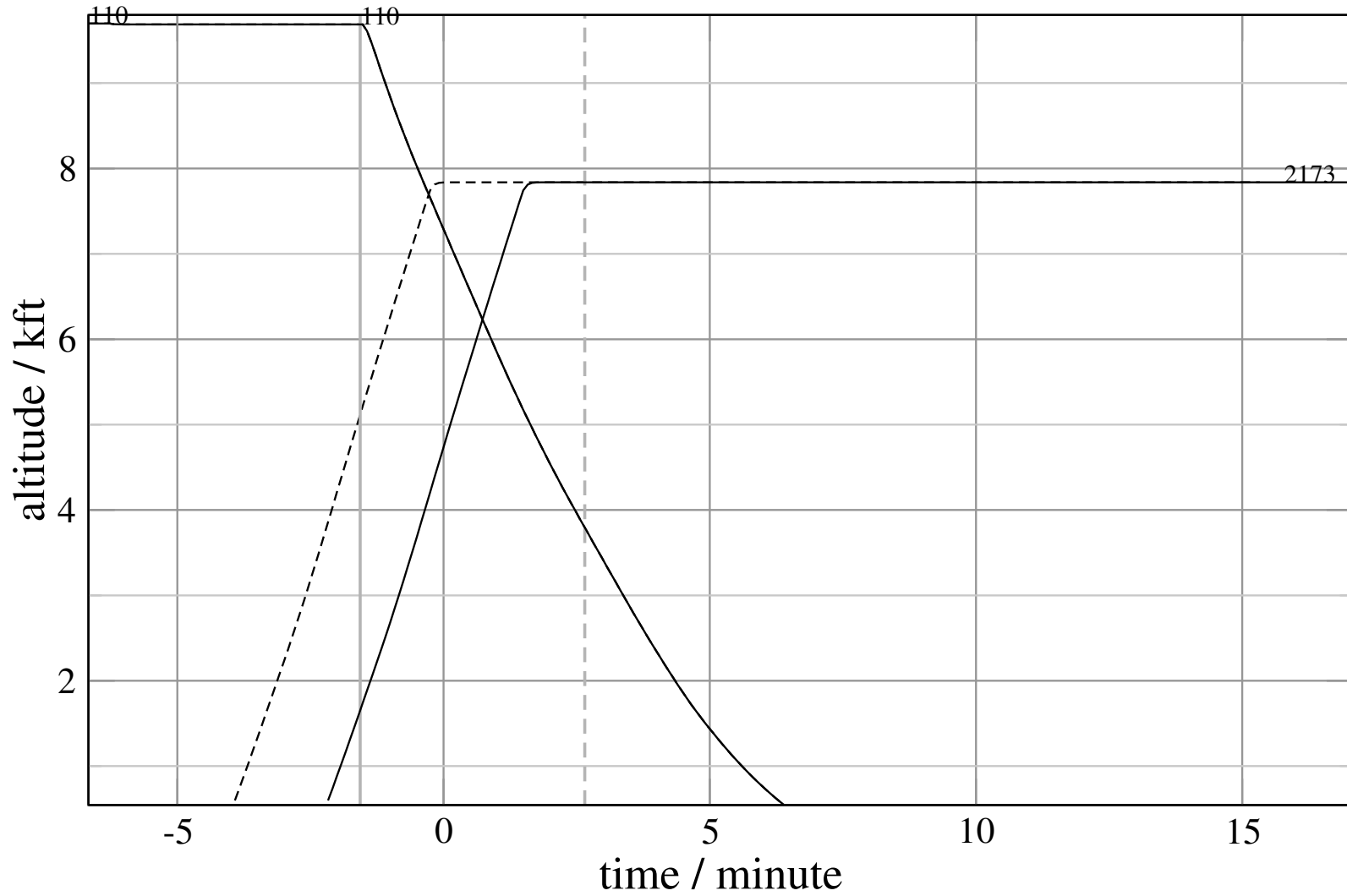
# Maneuver Planview

+ D2173D-A110D 0.000H->1.298H: D2173D takeoff delay 1.75 Min (+105 s) 110-2173-45



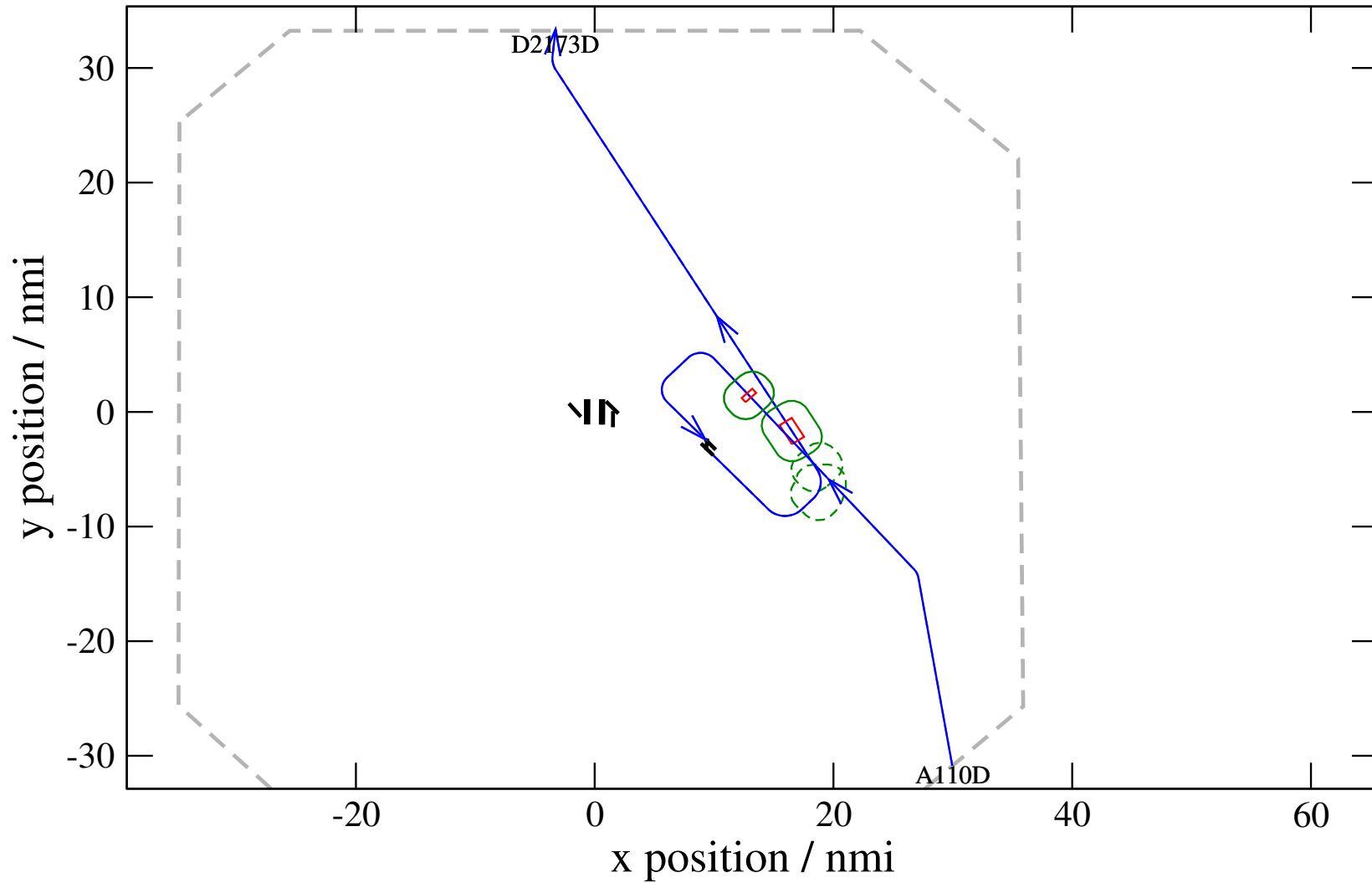
# Maneuver Altitude Profiles

+ D2173D-A110D 0.000H->1.298H: D2173D takeoff delay 1.75 Min (+105 s) 110-2173-45



# Maneuver Planview

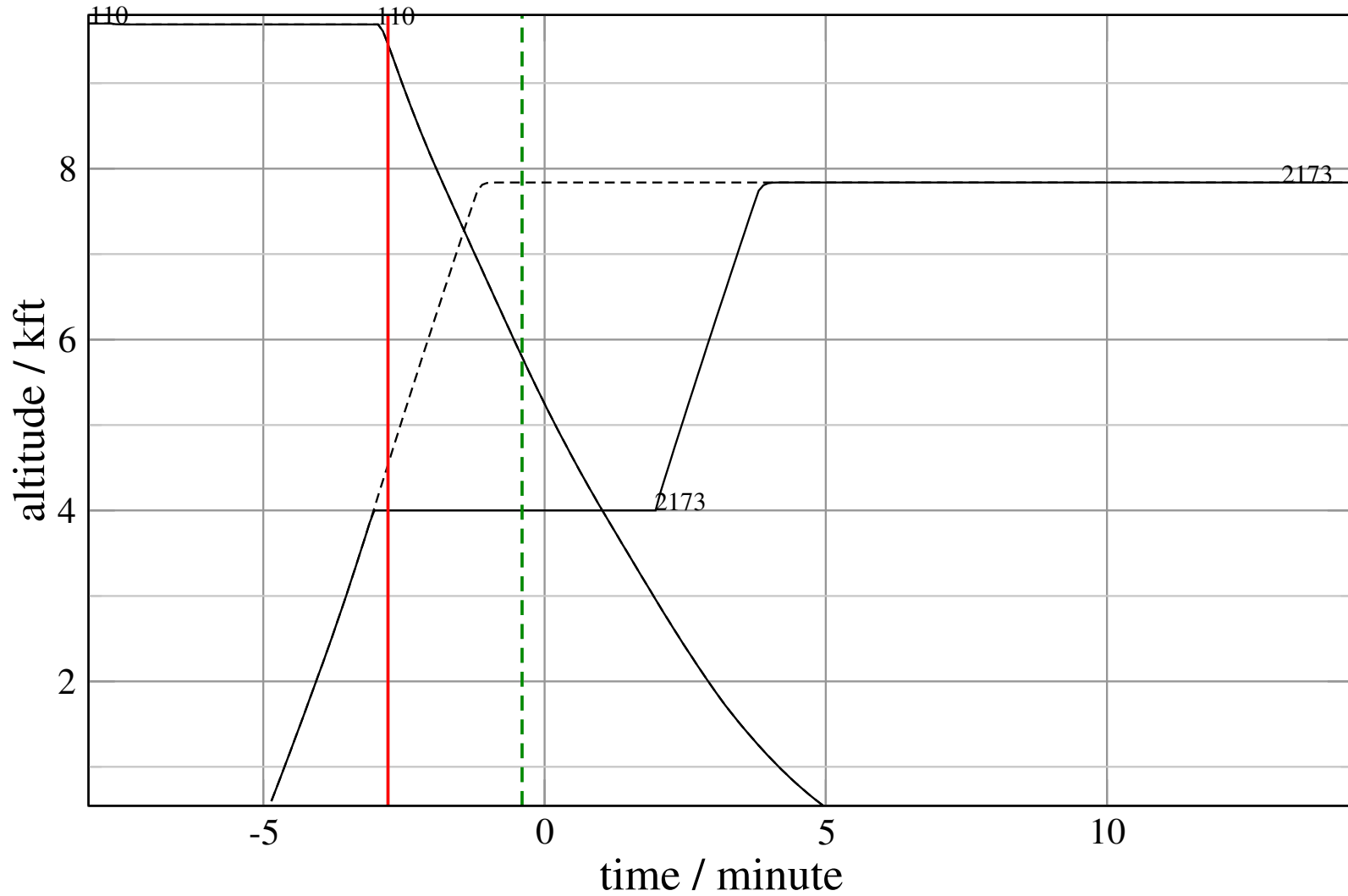
+ D2173D-A110D 0.217H->1.135H: D2173D temp alt 4.0 kft, 5.0 Min (+0 s) 110-2173-46





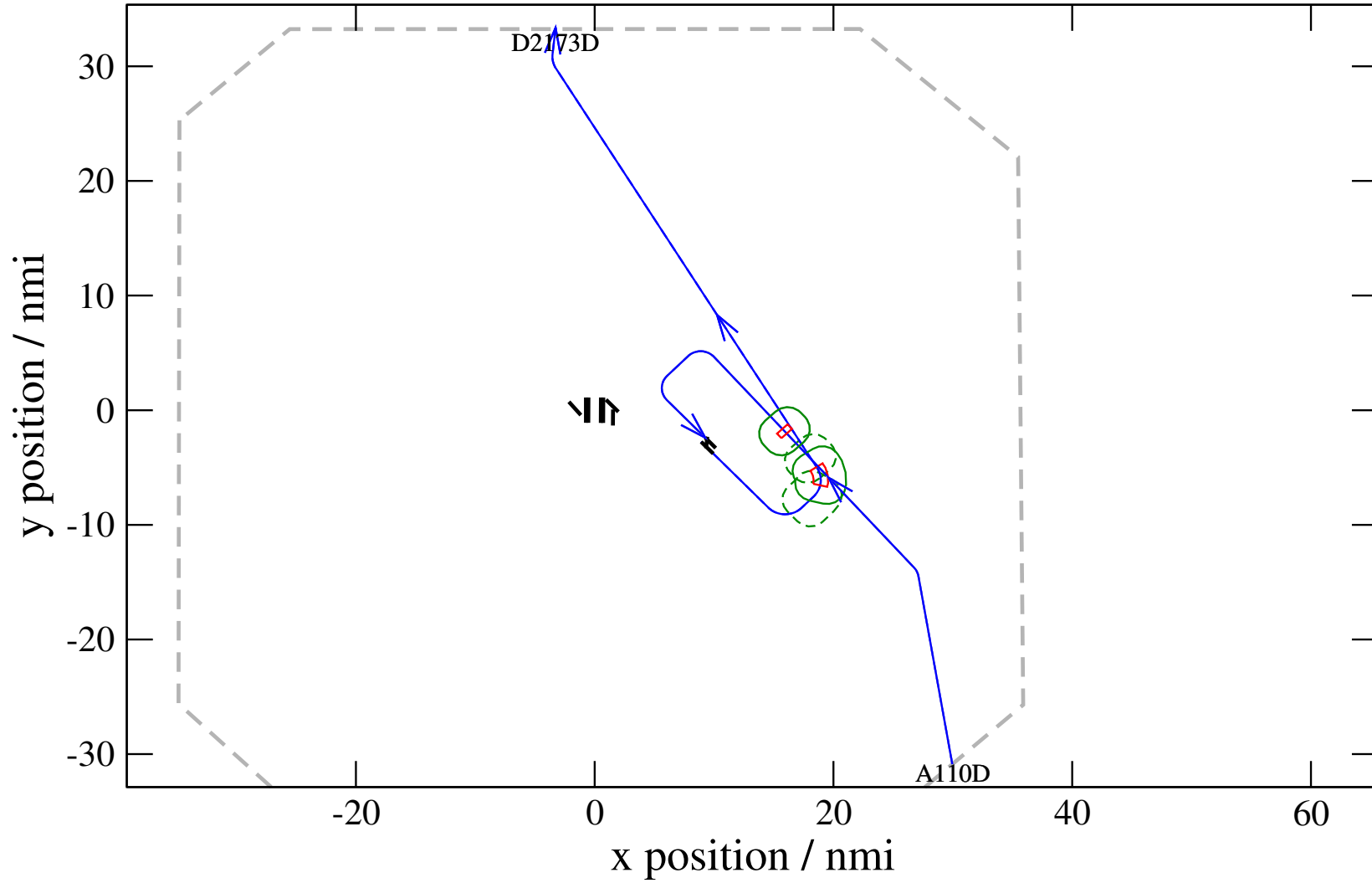
# Maneuver Altitude Profiles

+ D2173D-A110D 0.217H->1.135H: D2173D temp alt 4.0 kft, 5.0 Min (+0 s) 110-2173-46



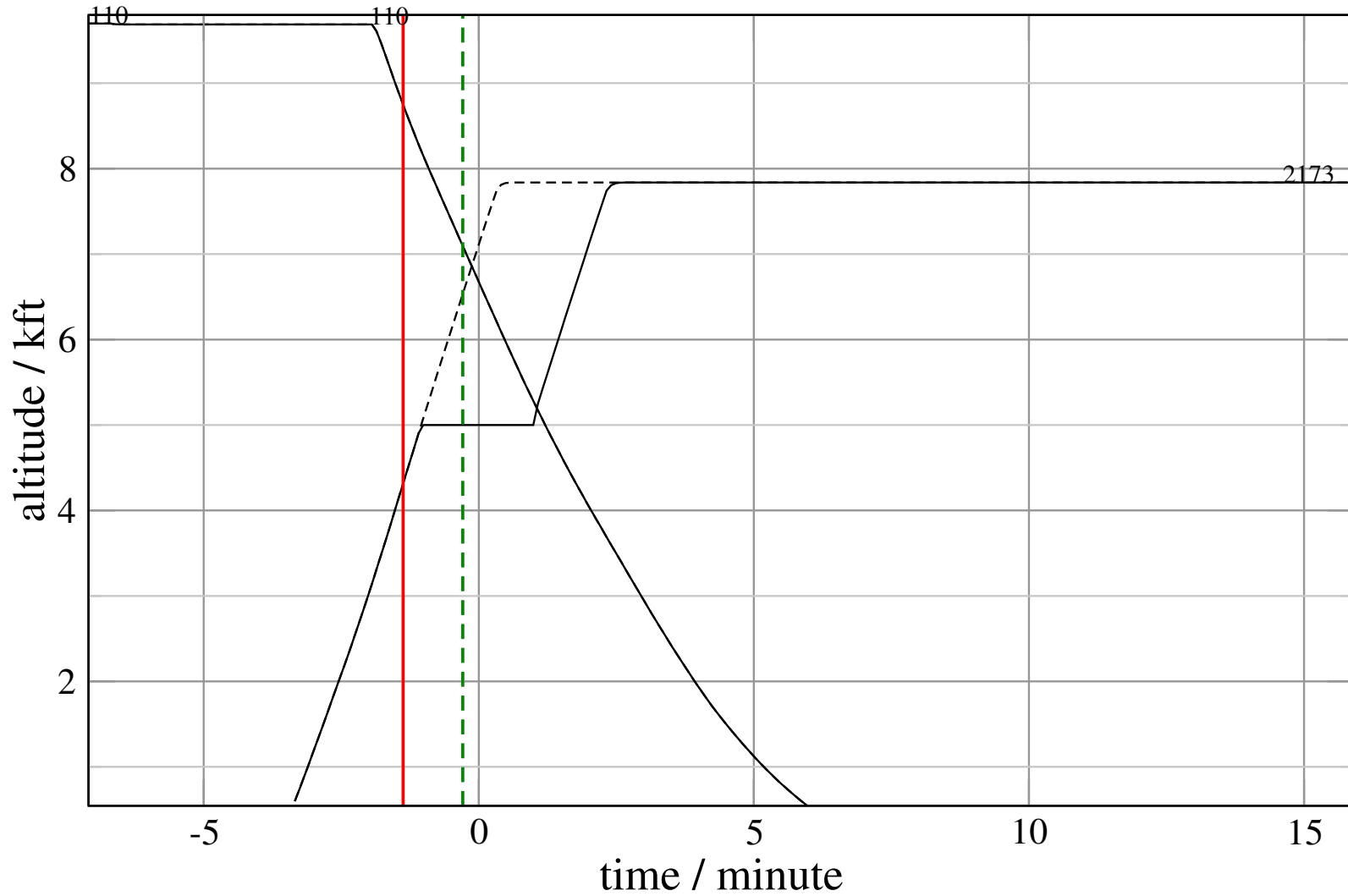
# Maneuver Planview

+ D2173D-A110D 0.661H->1.244H: D2173D temp alt 5.0 kft, 2.0 Min (+0 s) 110-2173-47



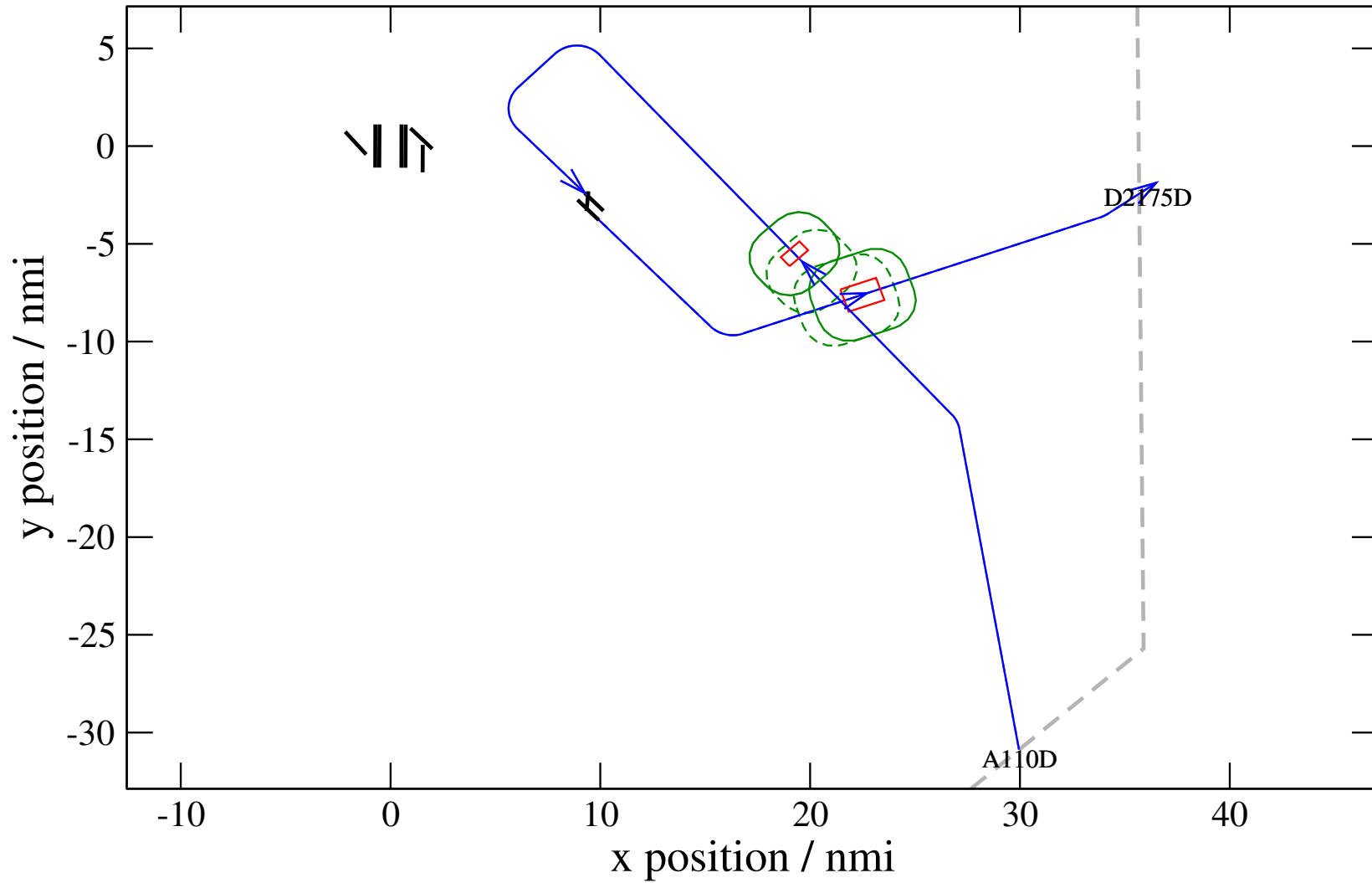
# Maneuver Altitude Profiles

+ D2173D-A110D 0.661H->1.244H: D2173D temp alt 5.0 kft, 2.0 Min (+0 s) 110-2173-47



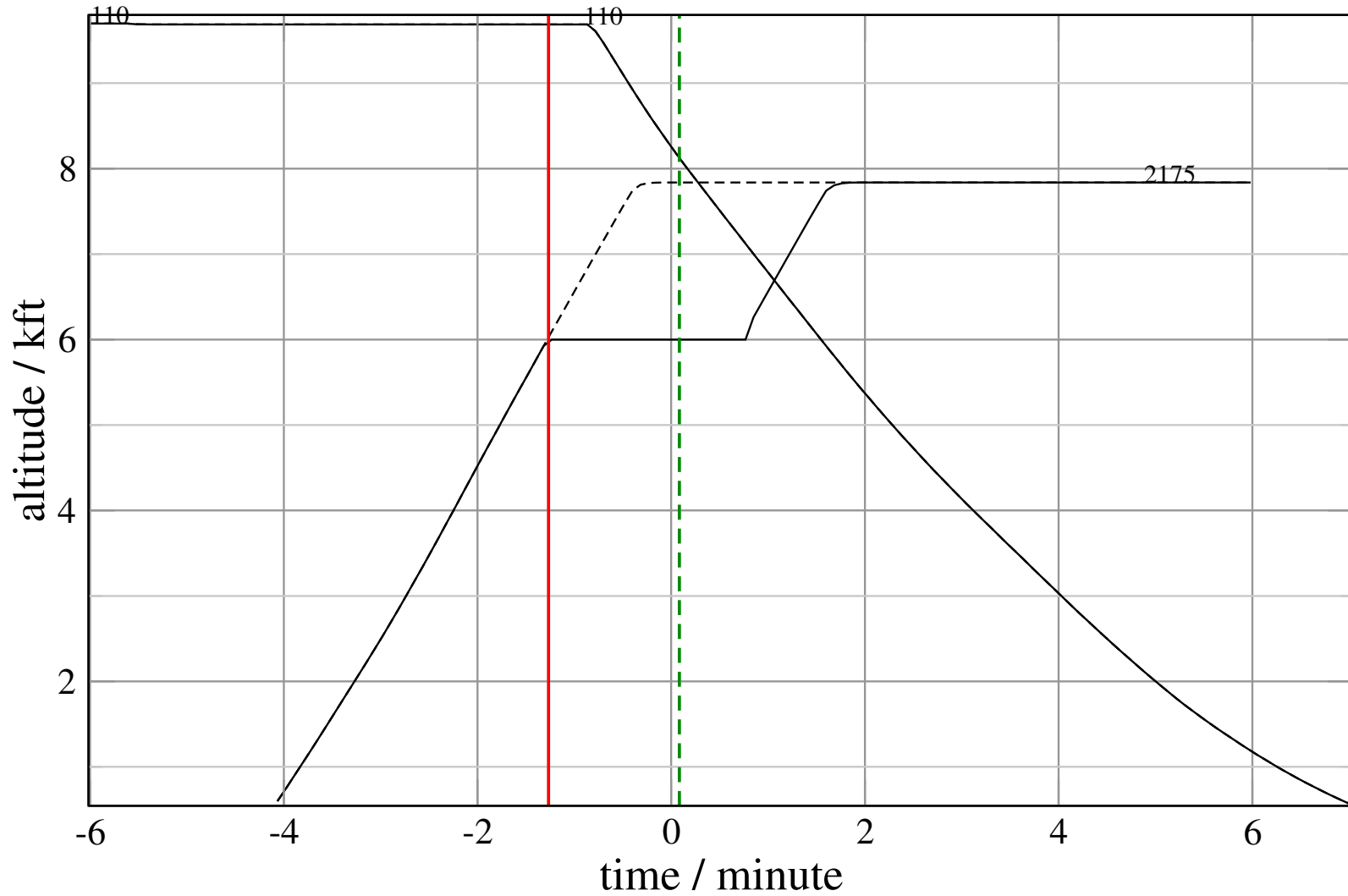
# Maneuver Planview

+ D2175D-A110D 0.542H->1.369H: D2175D temp alt 6.0 kft, 2.0 Min (+0 s) 110-2175-25



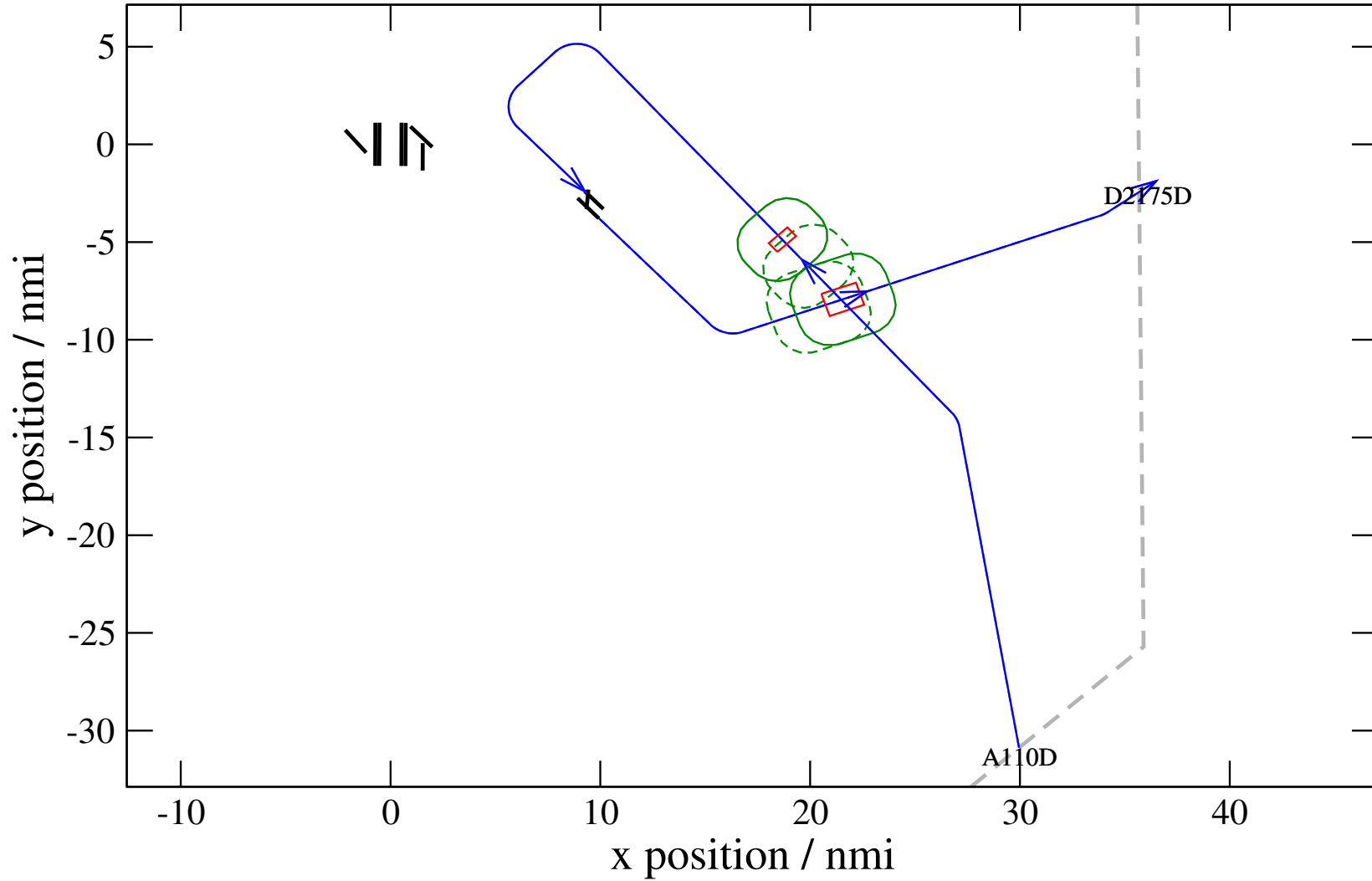
# Maneuver Altitude Profiles

+ D2175D-A110D 0.542H->1.369H: D2175D temp alt 6.0 kft, 2.0 Min (+0 s) 110-2175-25



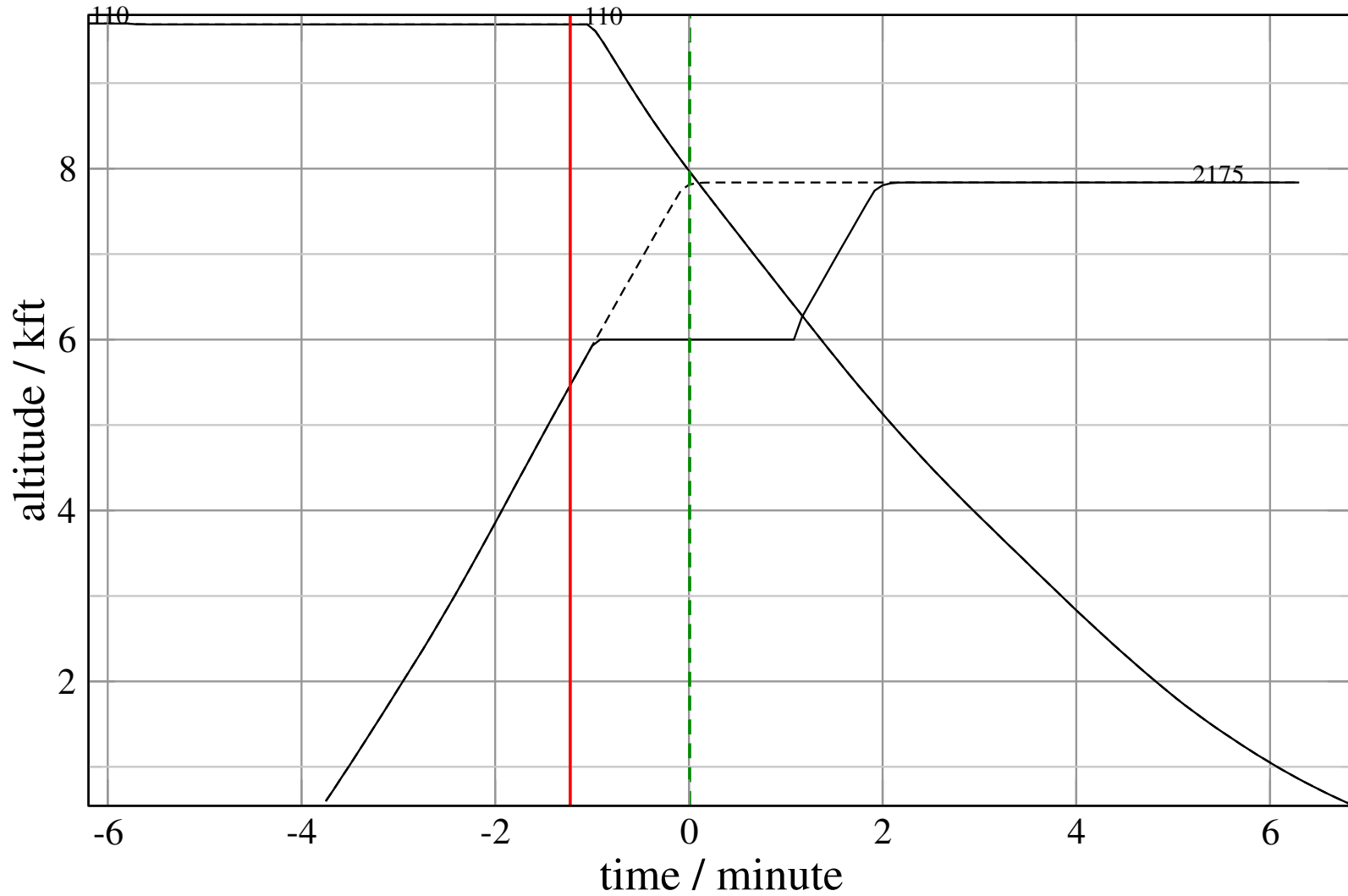
# Maneuver Planview

+ D2175D-A110D 0.504H->1.405H: D2175D temp alt 6.0 kft, 2.0 Min (+0 s) 110-2175-26



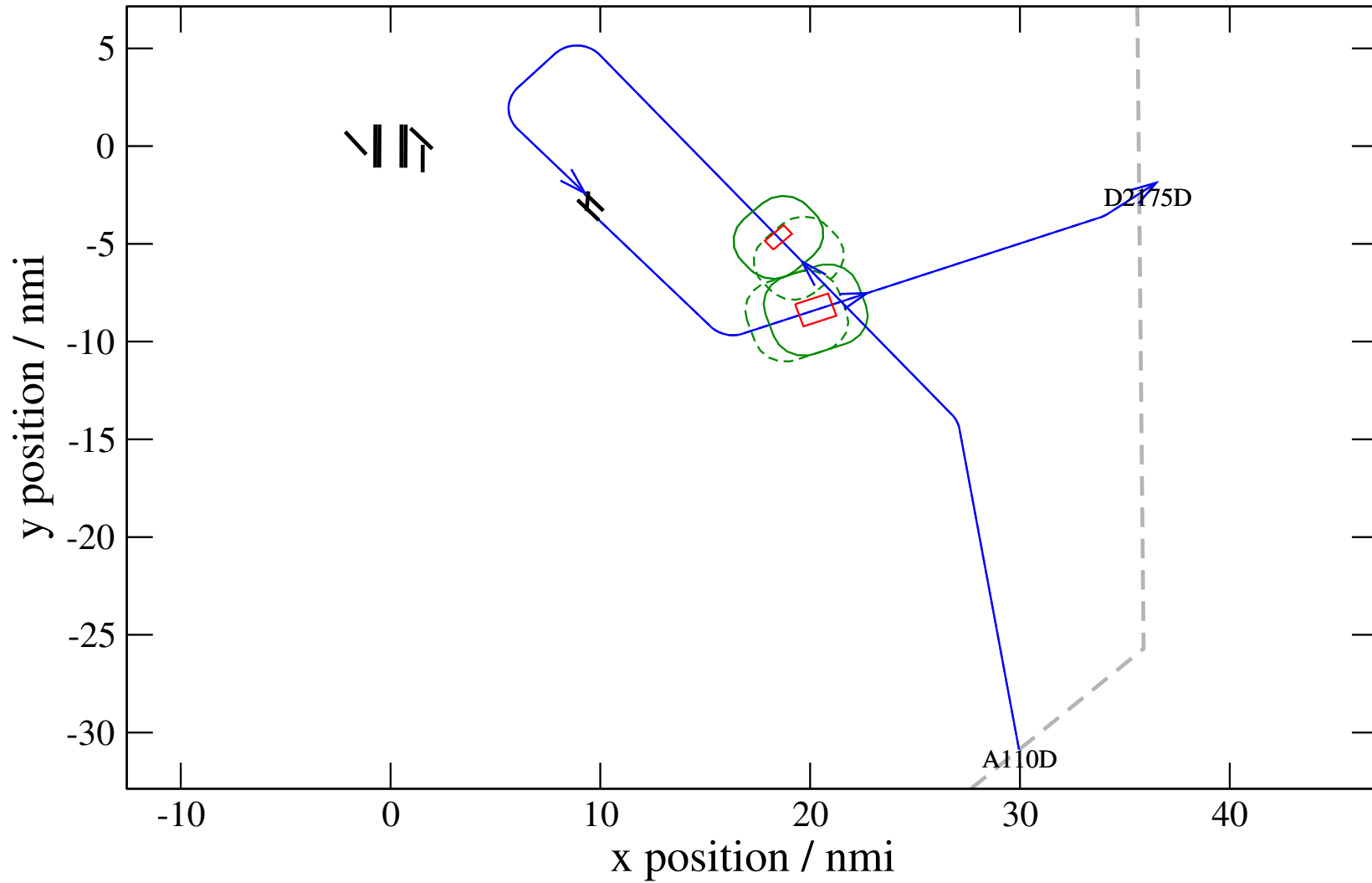
# Maneuver Altitude Profiles

+ D2175D-A110D 0.504H->1.405H: D2175D temp alt 6.0 kft, 2.0 Min (+0 s) 110-2175-26



# Maneuver Planview

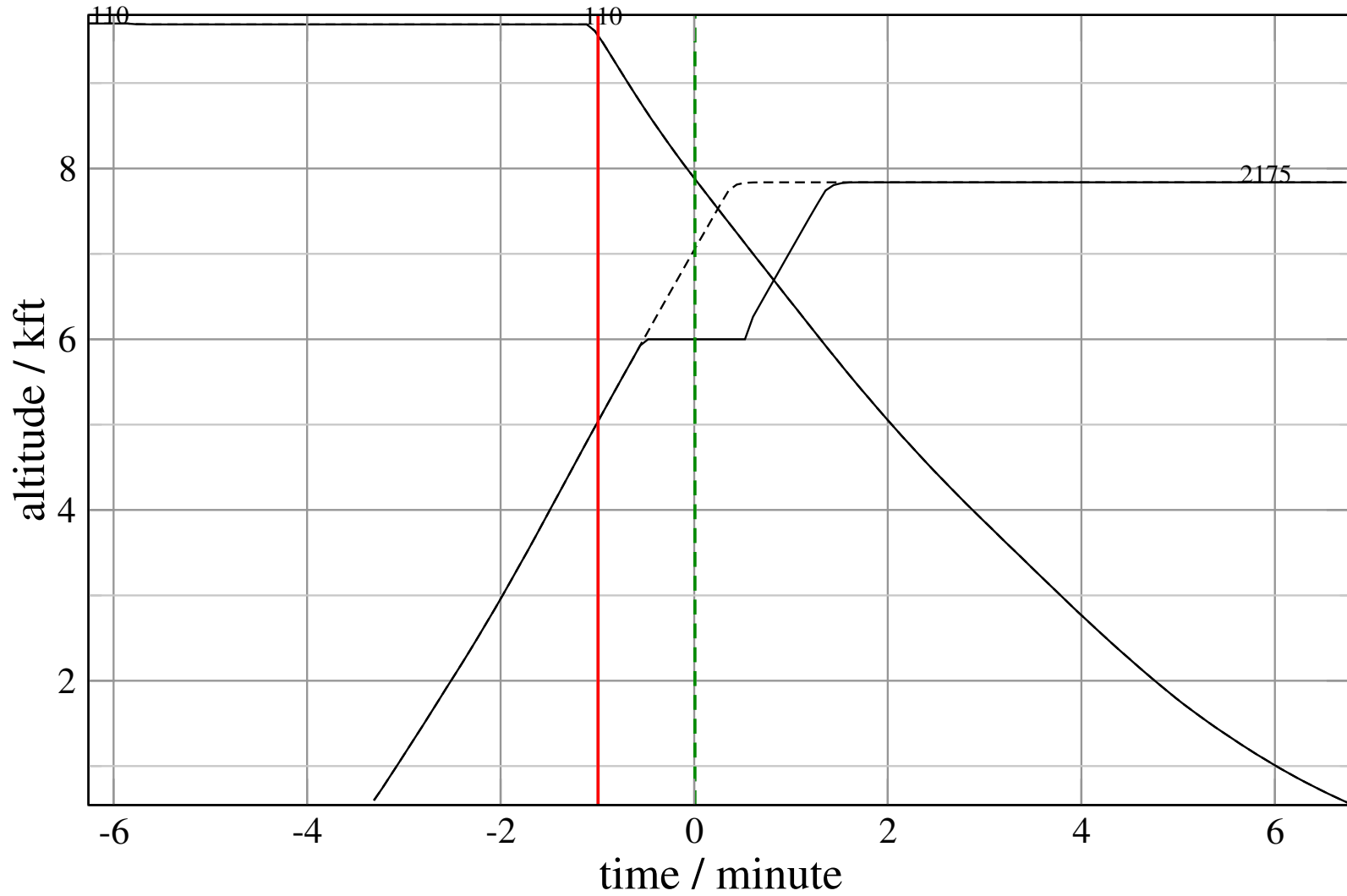
+ D2175D-A110D 0.551H->1.138H: D2175D temp alt 6.0 kft, 1.0 Min (+0 s) 110-2175-27





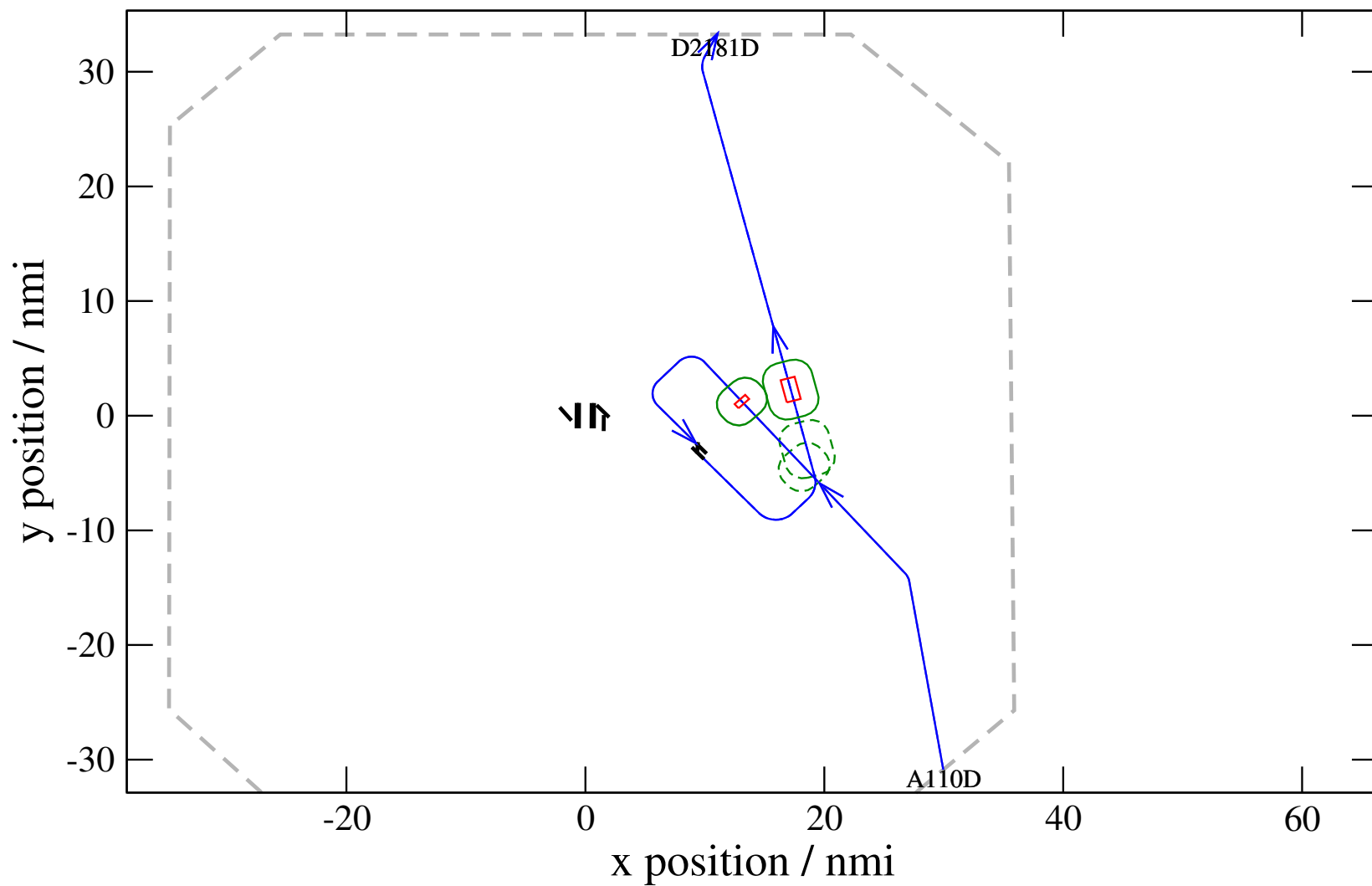
# Maneuver Altitude Profiles

+ D2175D-A110D 0.551H->1.138H: D2175D temp alt 6.0 kft, 1.0 Min (+0 s) 110-2175-27



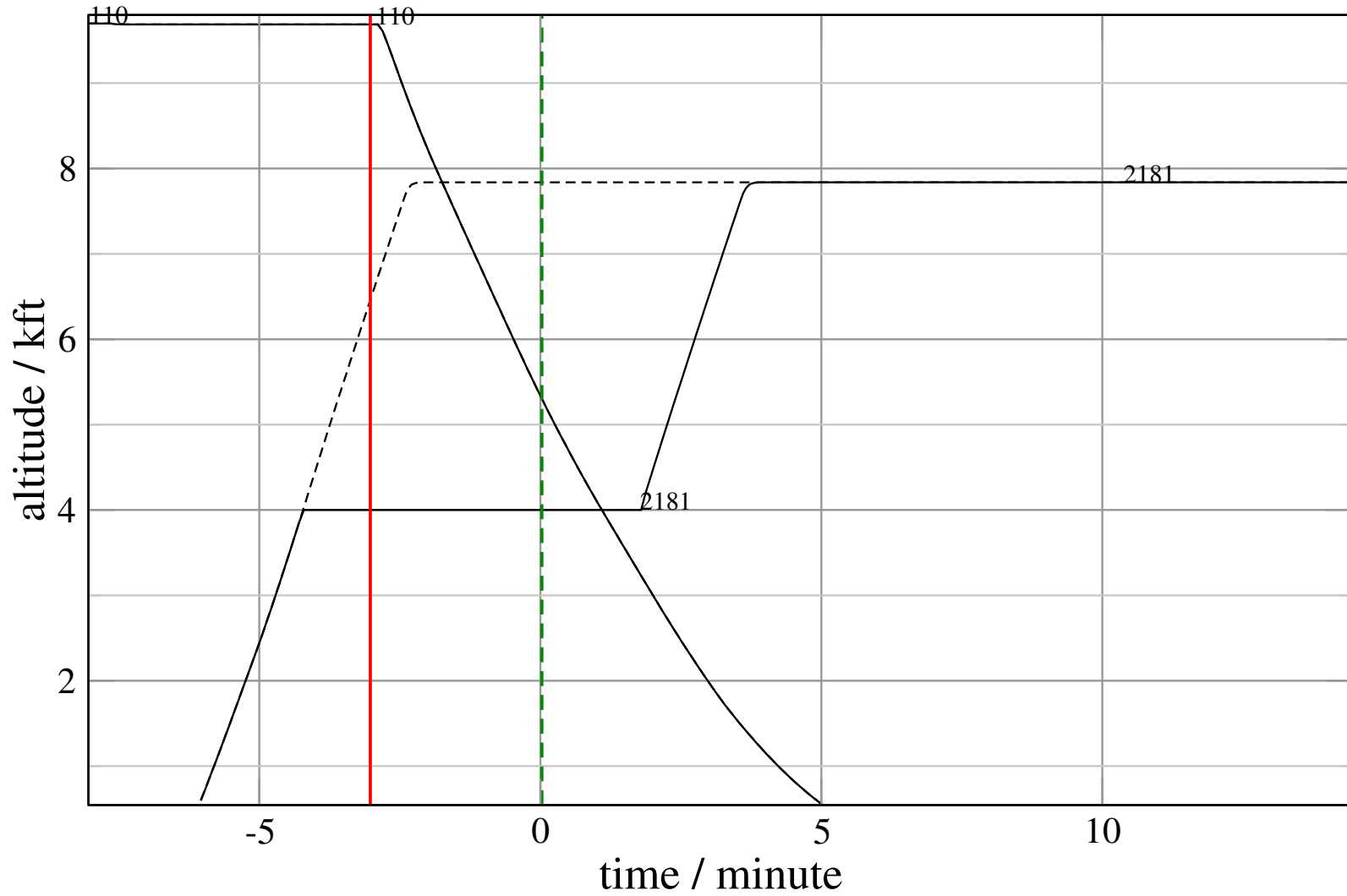
# Maneuver Planview

+ D2181D-A110D 0.000H->1.065H: D2181D temp alt 4.0 kft, 6.0 Min (+0 s) 110-2181-46



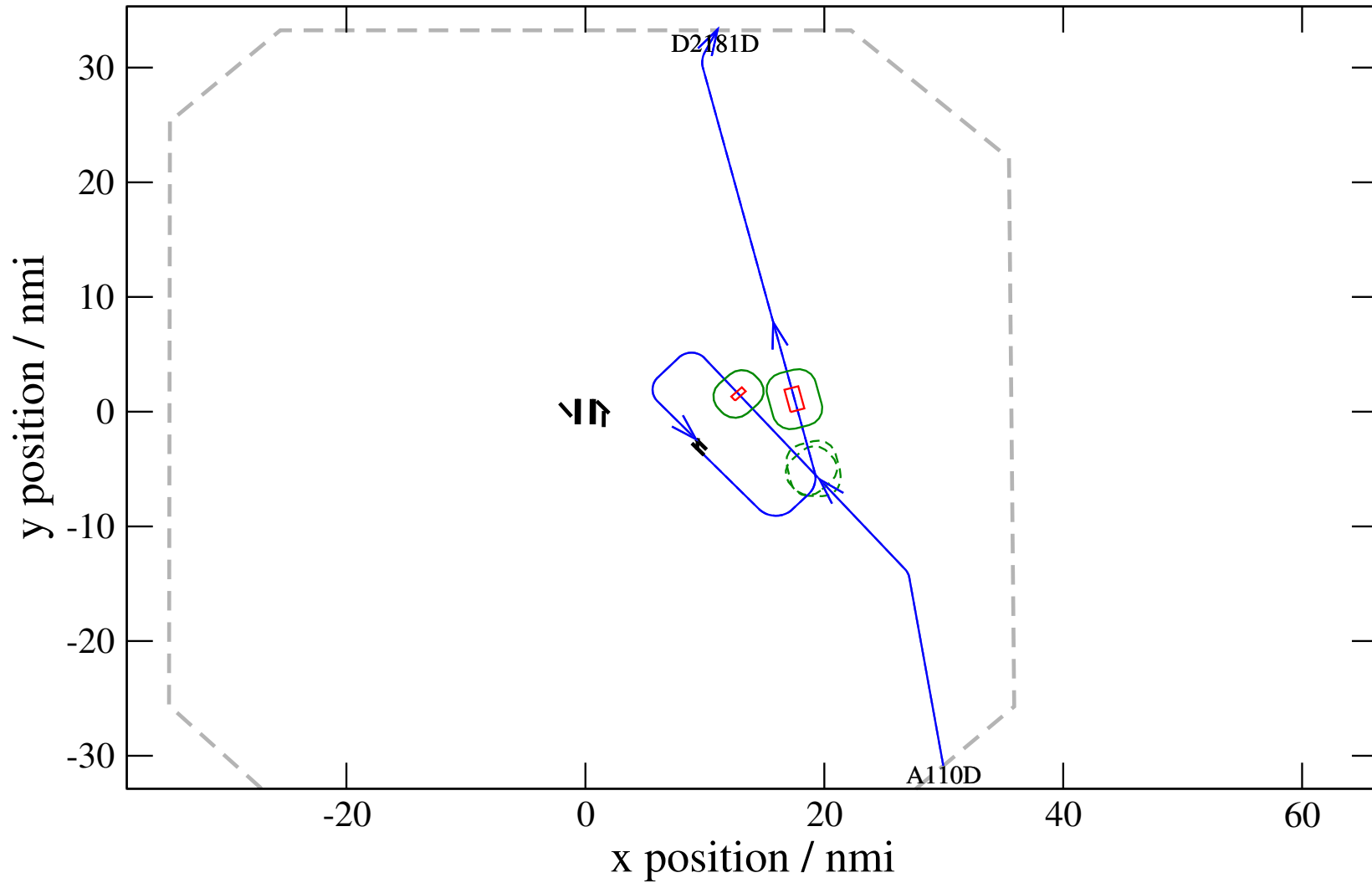
# Maneuver Altitude Profiles

+ D2181D-A110D 0.000H->1.065H: D2181D temp alt 4.0 kft, 6.0 Min (+0 s) 110-2181-46



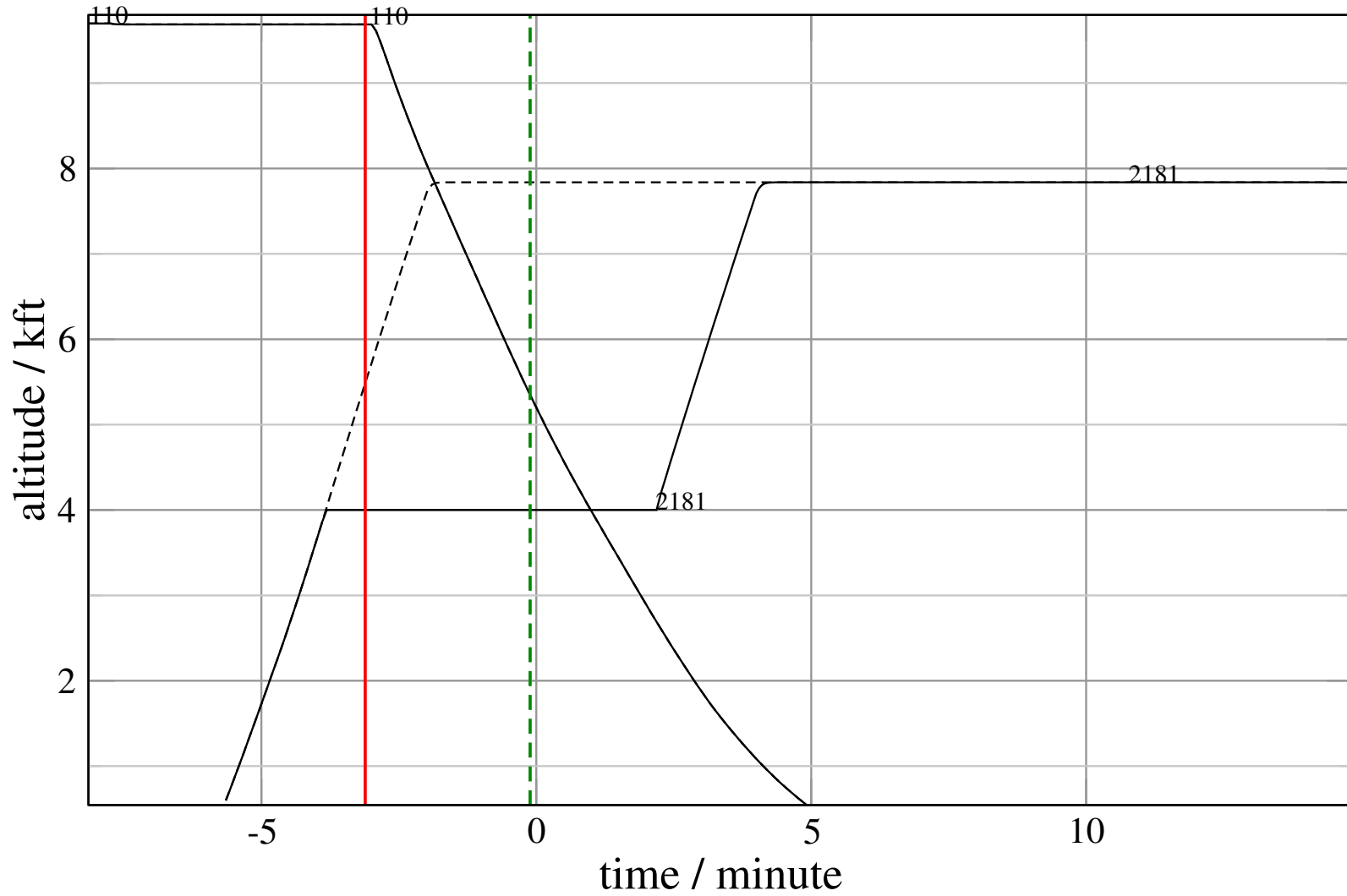
# Maneuver Planview

+ D2181D-A110D 0.000H->1.080H: D2181D temp alt 4.0 kft, 6.0 Min (+0 s) 110-2181-47



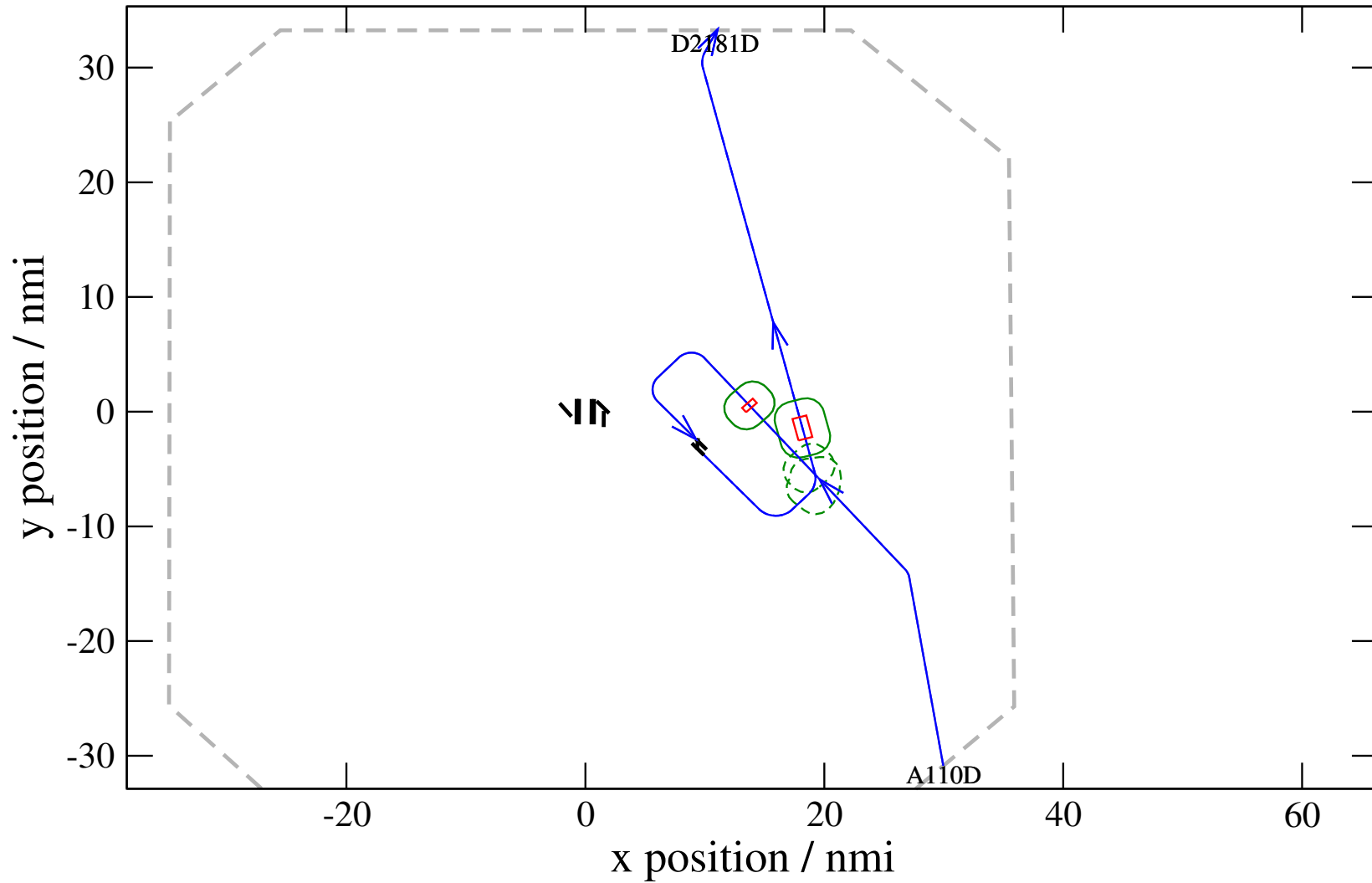
# Maneuver Altitude Profiles

+ D2181D-A110D 0.000H->1.080H: D2181D temp alt 4.0 kft, 6.0 Min (+0 s) 110-2181-47



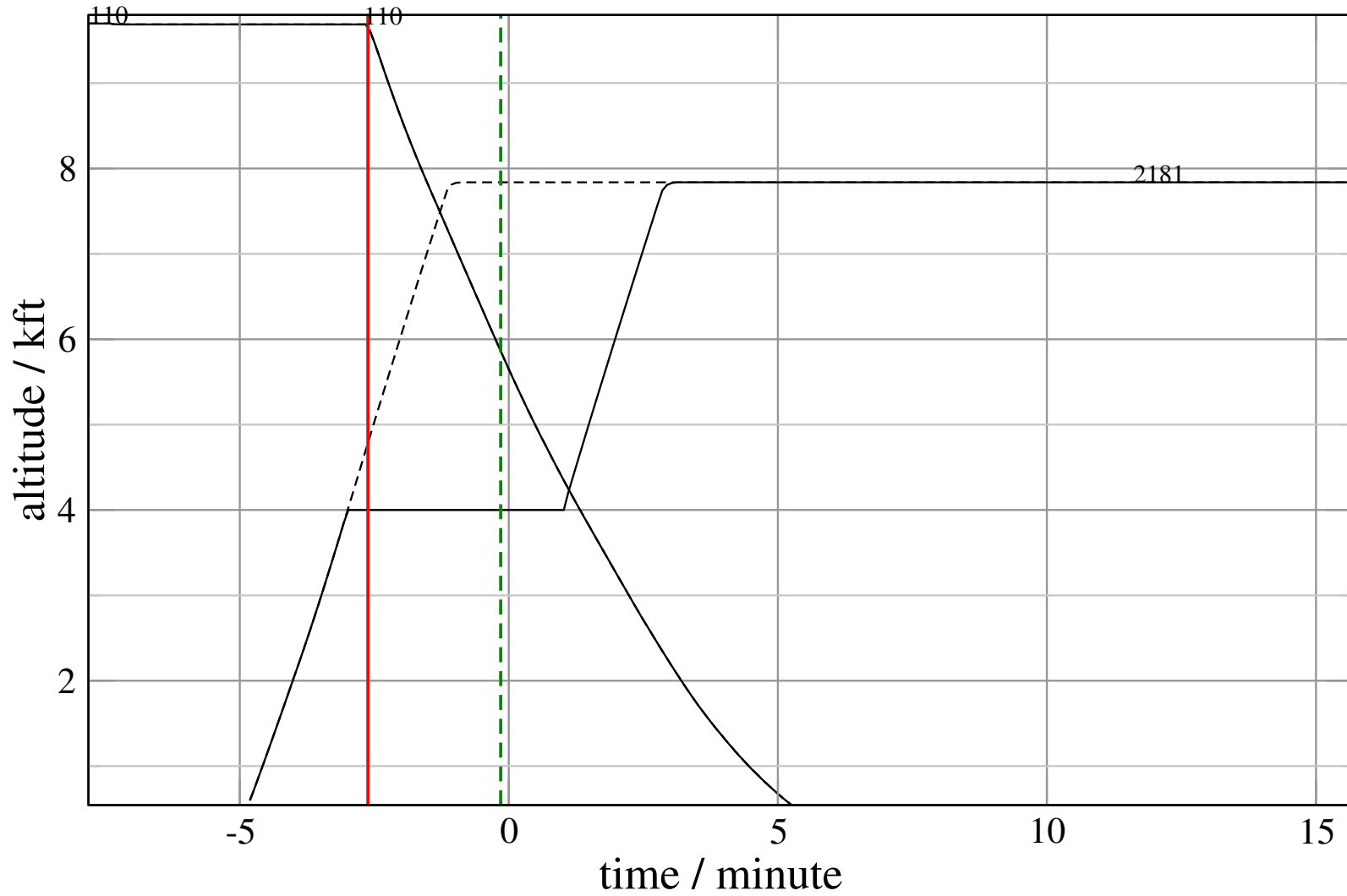
# Maneuver Planview

+ D2181D-A110D 0.055V->1.104V: D2181D temp alt 4.0 kft, 4.0 Min (+0 s) 110-2181-48



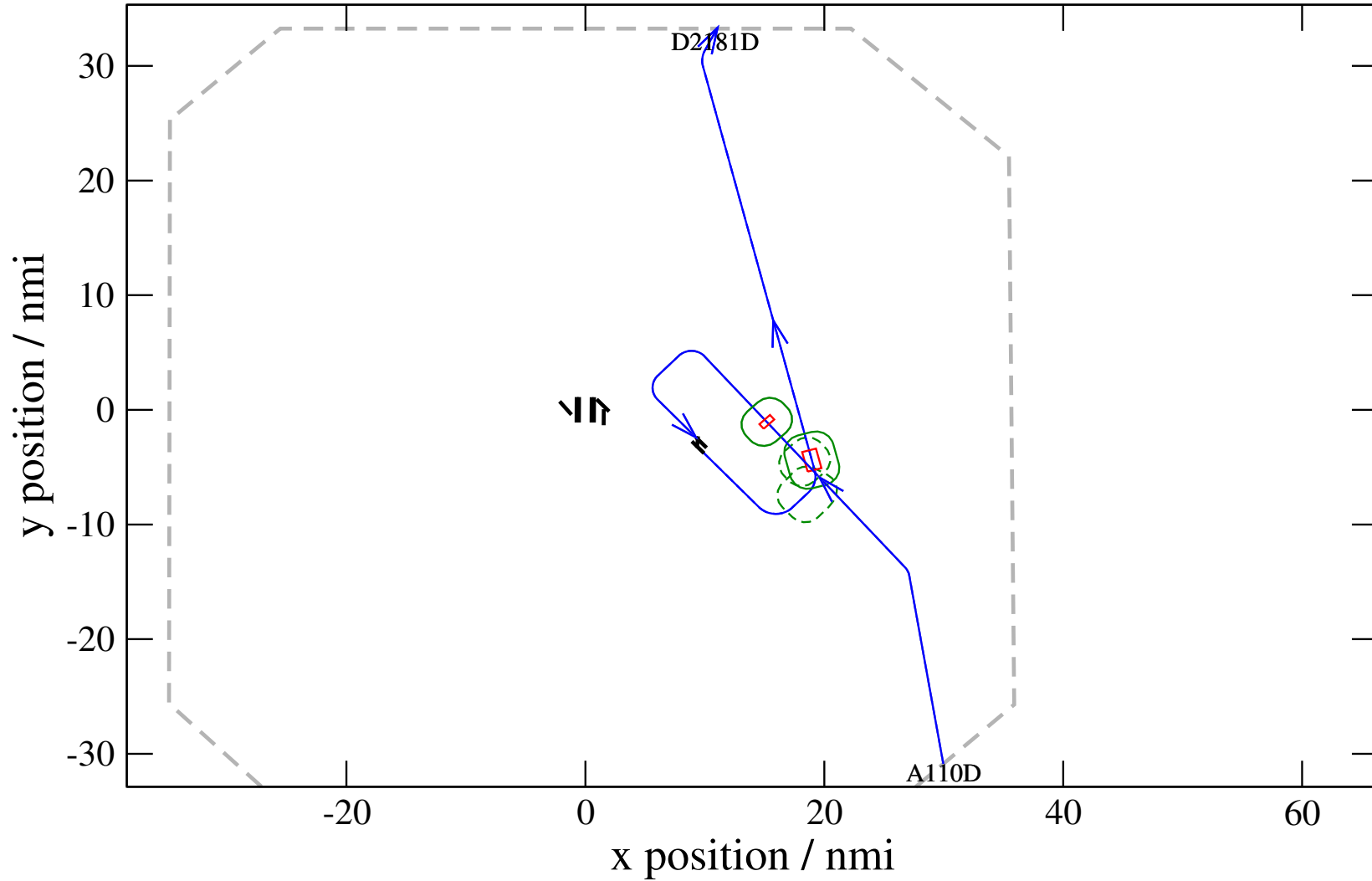
# Maneuver Altitude Profiles

+ D2181D-A110D 0.055V->1.104V: D2181D temp alt 4.0 kft, 4.0 Min (+0 s) 110-2181-48



# Maneuver Planview

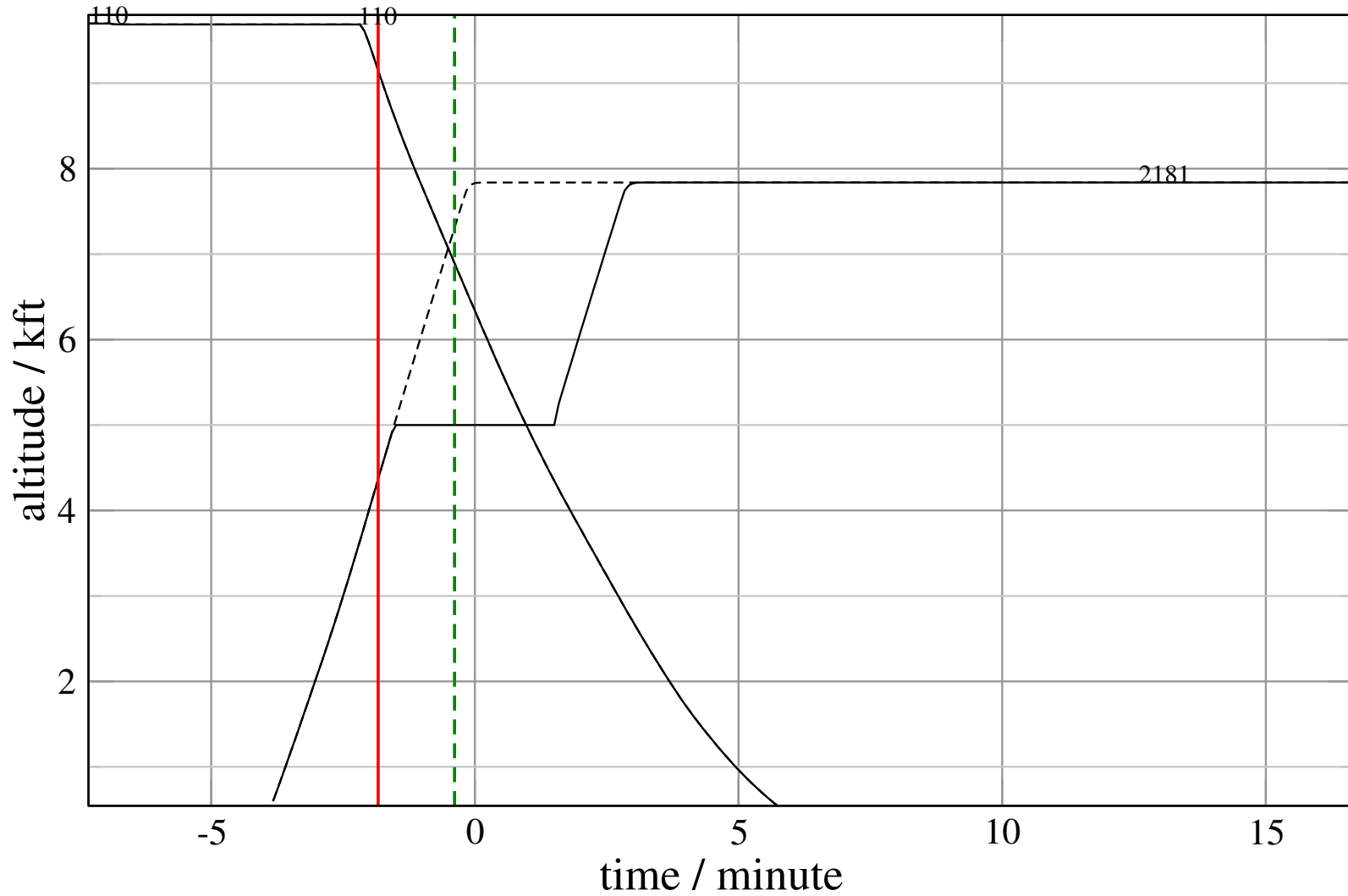
+ D2181D-A110D 0.449H->1.227H: D2181D temp alt 5.0 kft, 3.0 Min (+0 s) 110-2181-49





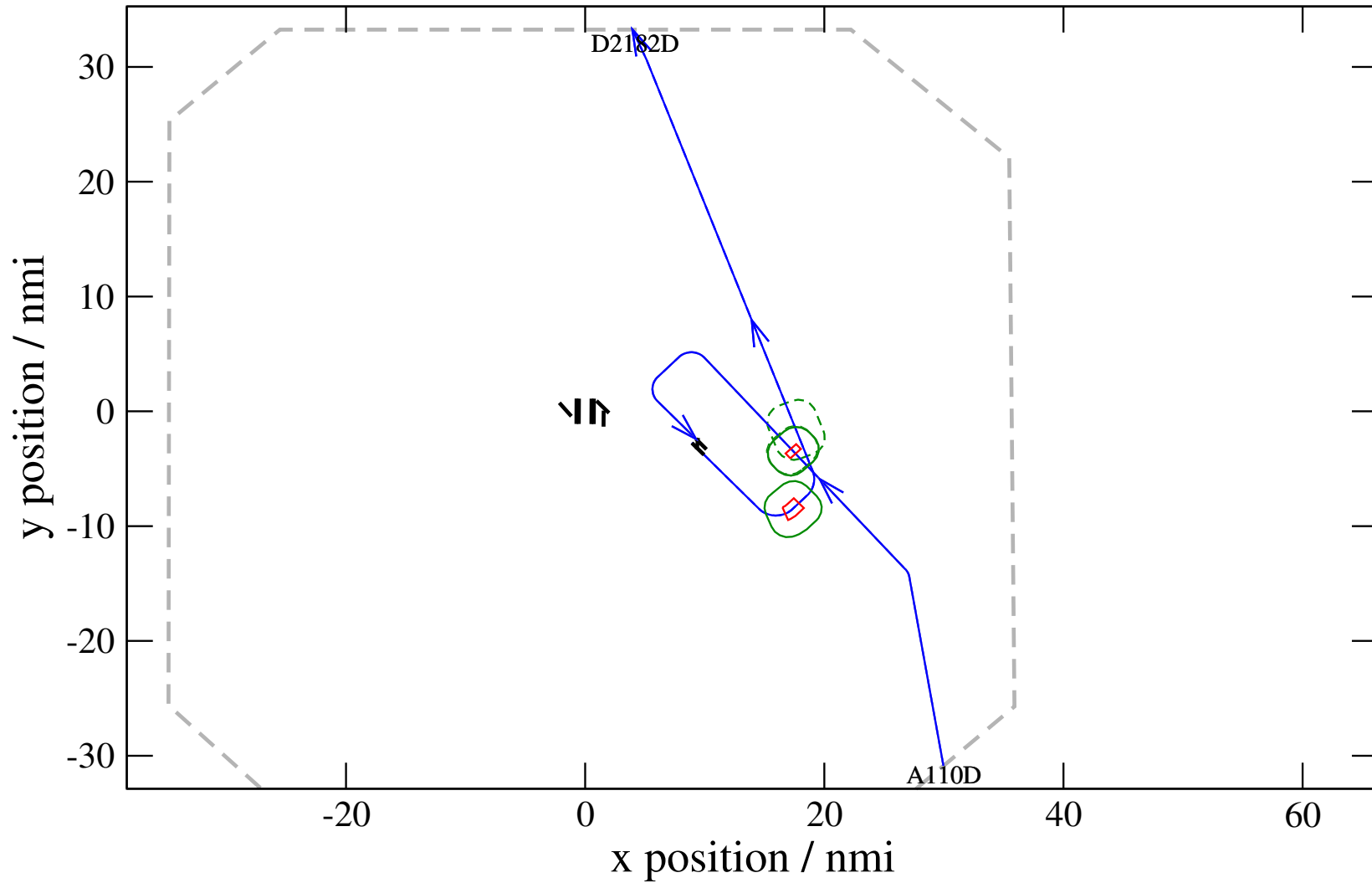
# Maneuver Altitude Profiles

+ D2181D-A110D 0.449H->1.227H: D2181D temp alt 5.0 kft, 3.0 Min (+0 s) 110-2181-49



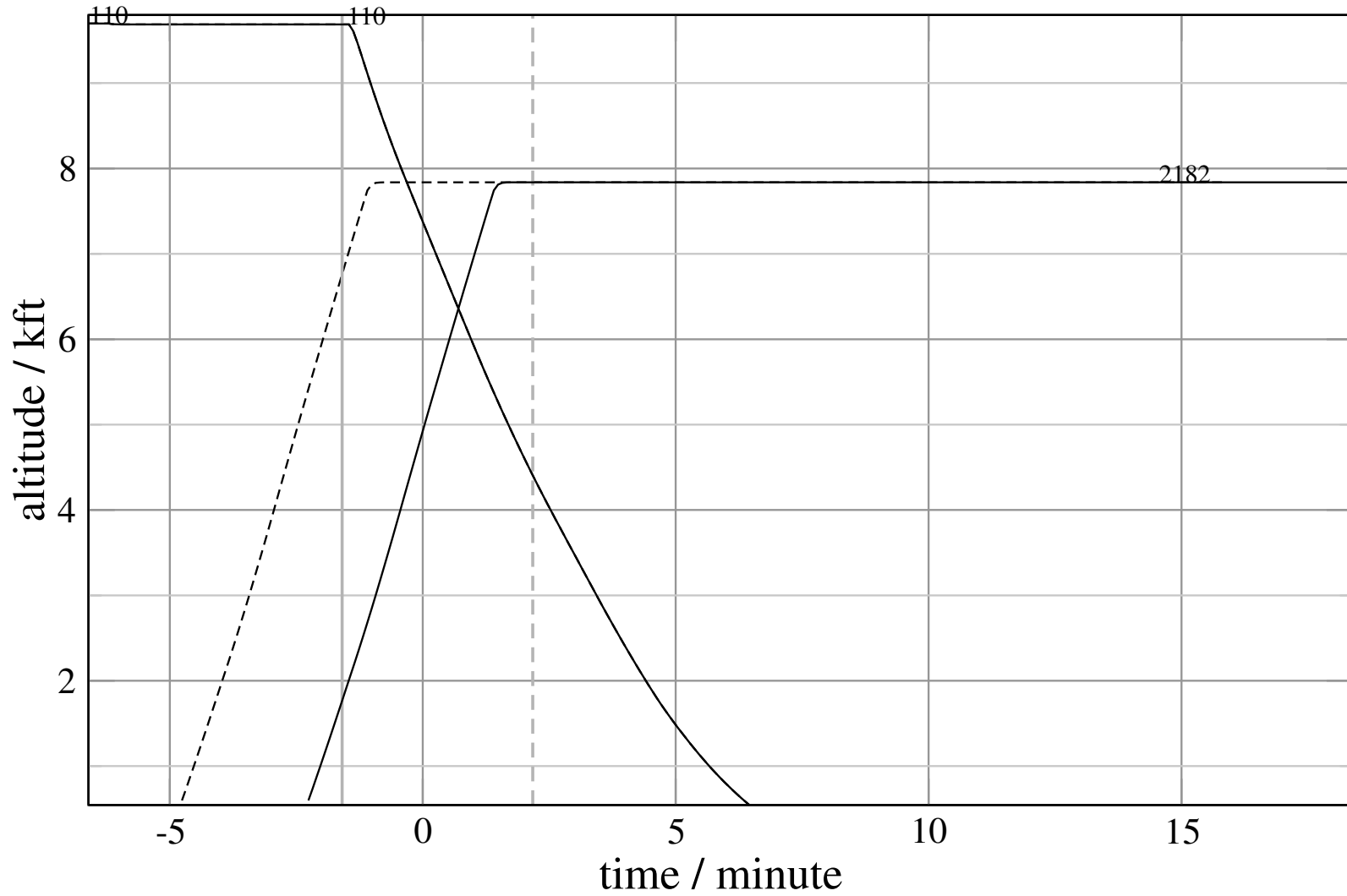
# Maneuver Planview

+ D2182D-A110D 0.035H->1.166V: D2182D takeoff delay 2.50 Min (+150 s) 110-2182-46



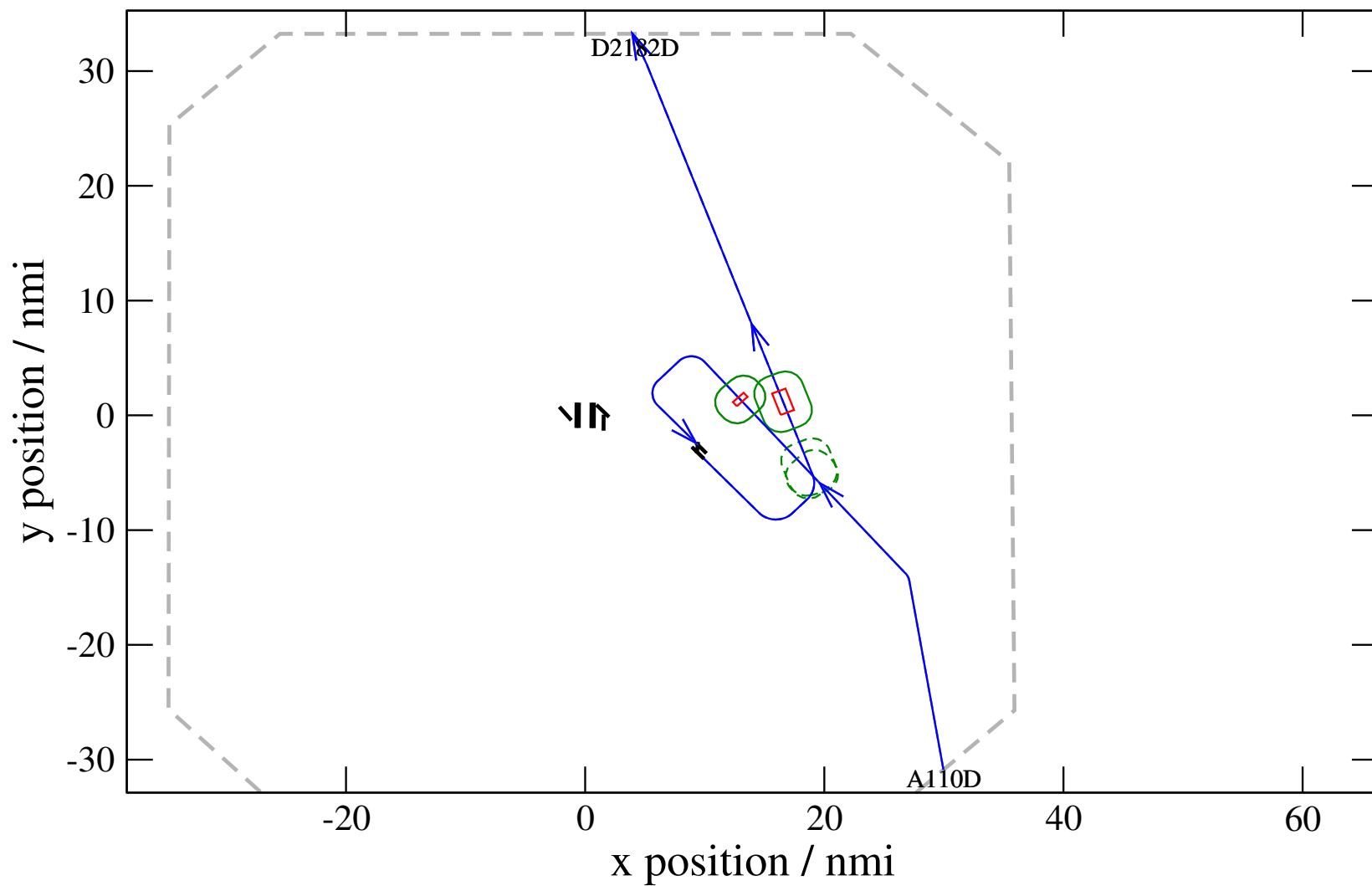
# Maneuver Altitude Profiles

+ D2182D-A110D 0.035H->1.166V: D2182D takeoff delay 2.50 Min (+150 s) 110-2182-46



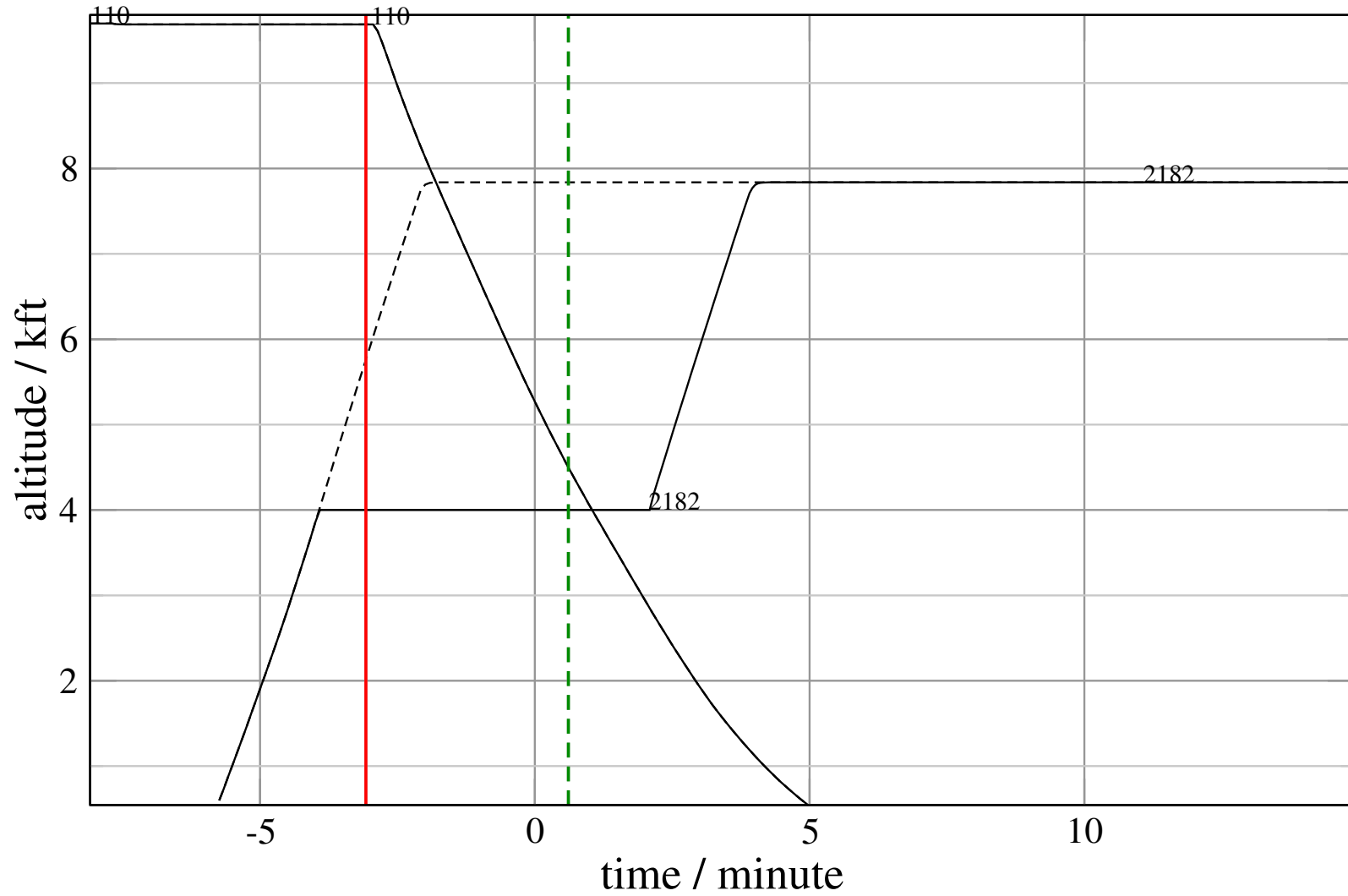
# Maneuver Planview

+ D2182D-A110D 0.000H->1.000H(div): D2182D temp alt 4.0 kft, 6.0 Min (+0 s) 110-2182-47



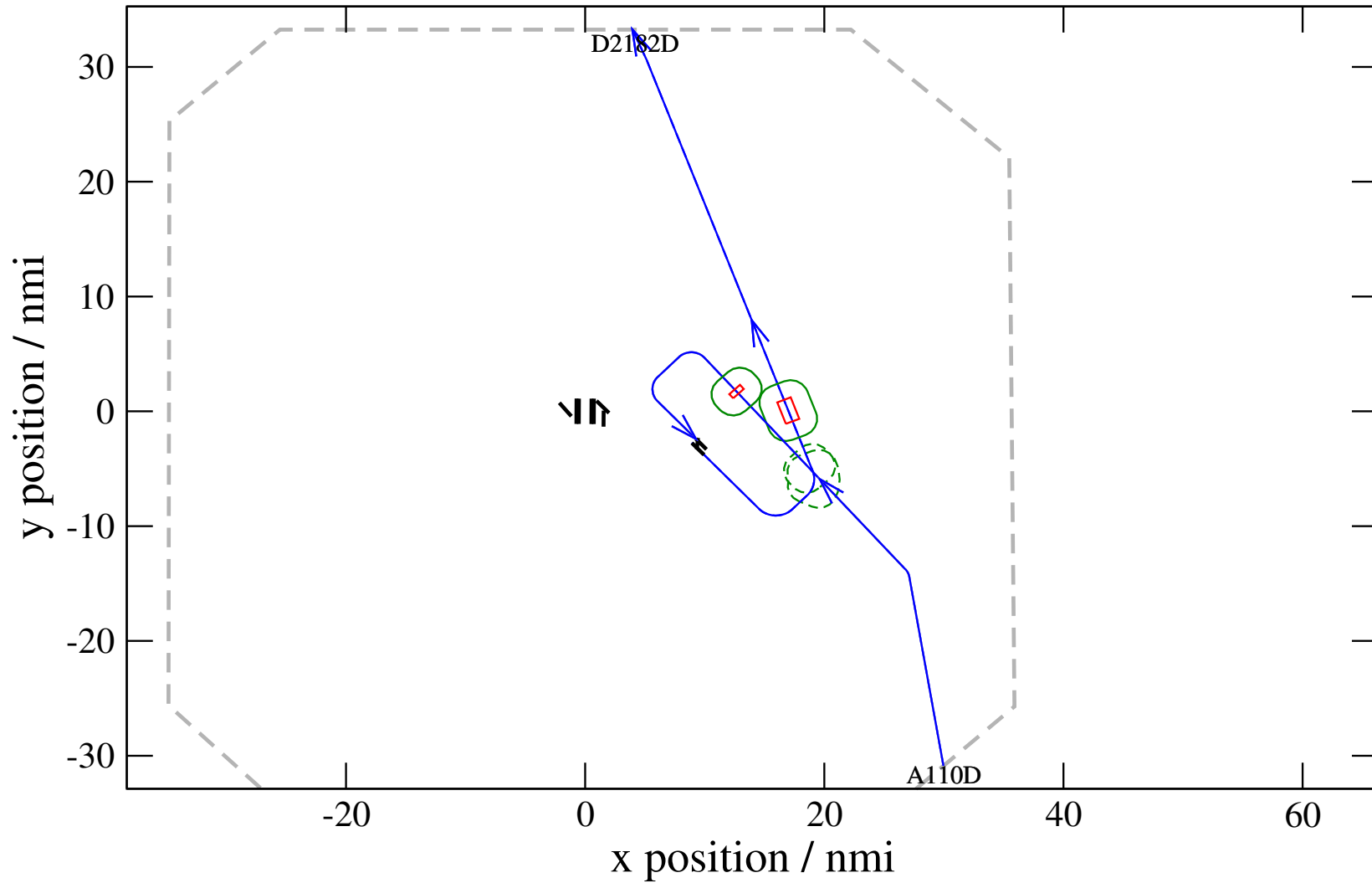
# Maneuver Altitude Profiles

+ D2182D-A110D 0.000H->1.000H(div): D2182D temp alt 4.0 kft, 6.0 Min (+0 s) 110-2182-47



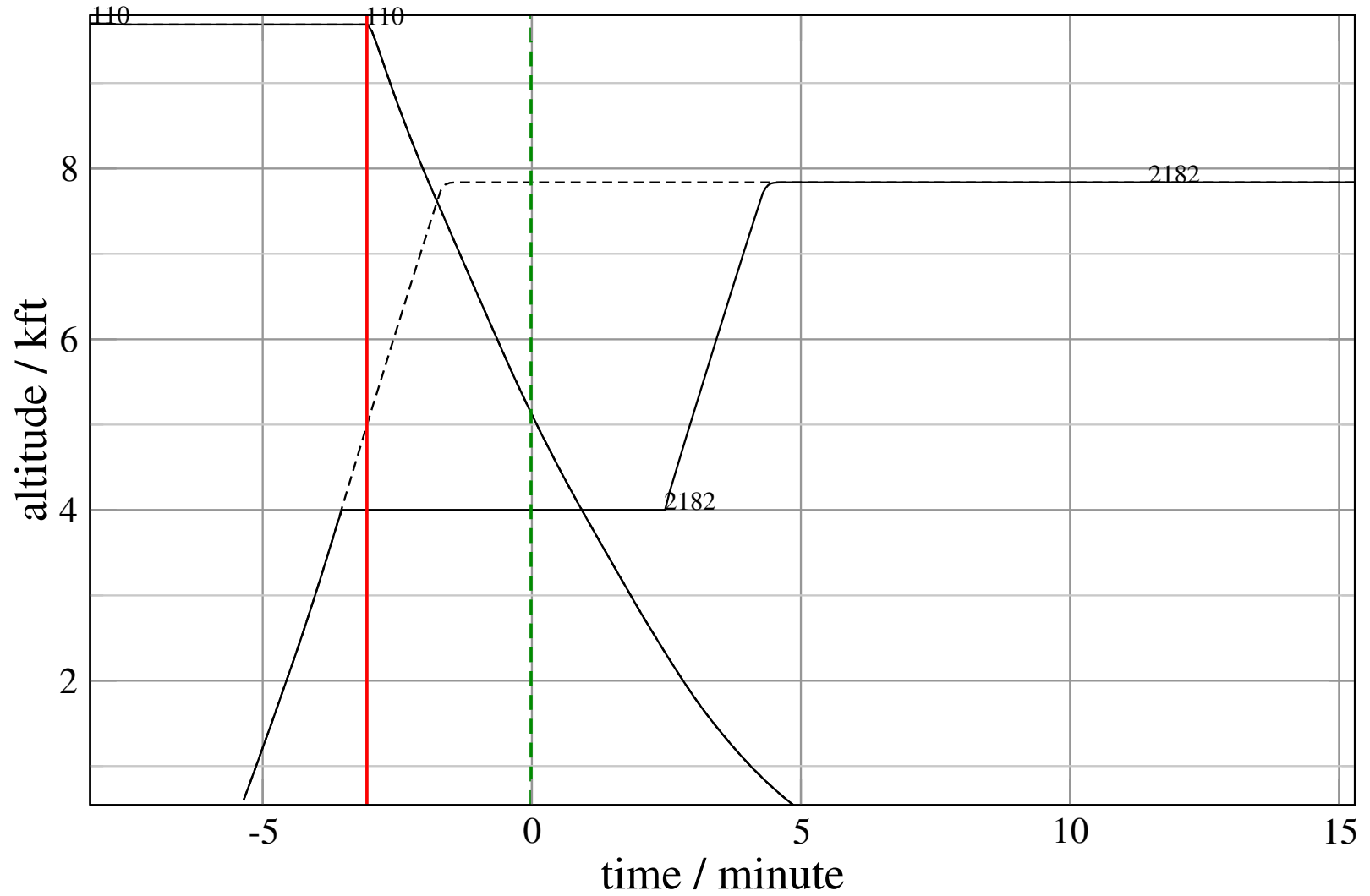
# Maneuver Planview

+ D2182D-A110D 0.000H->1.010H: D2182D temp alt 4.0 kft, 6.0 Min (+0 s) 110-2182-48



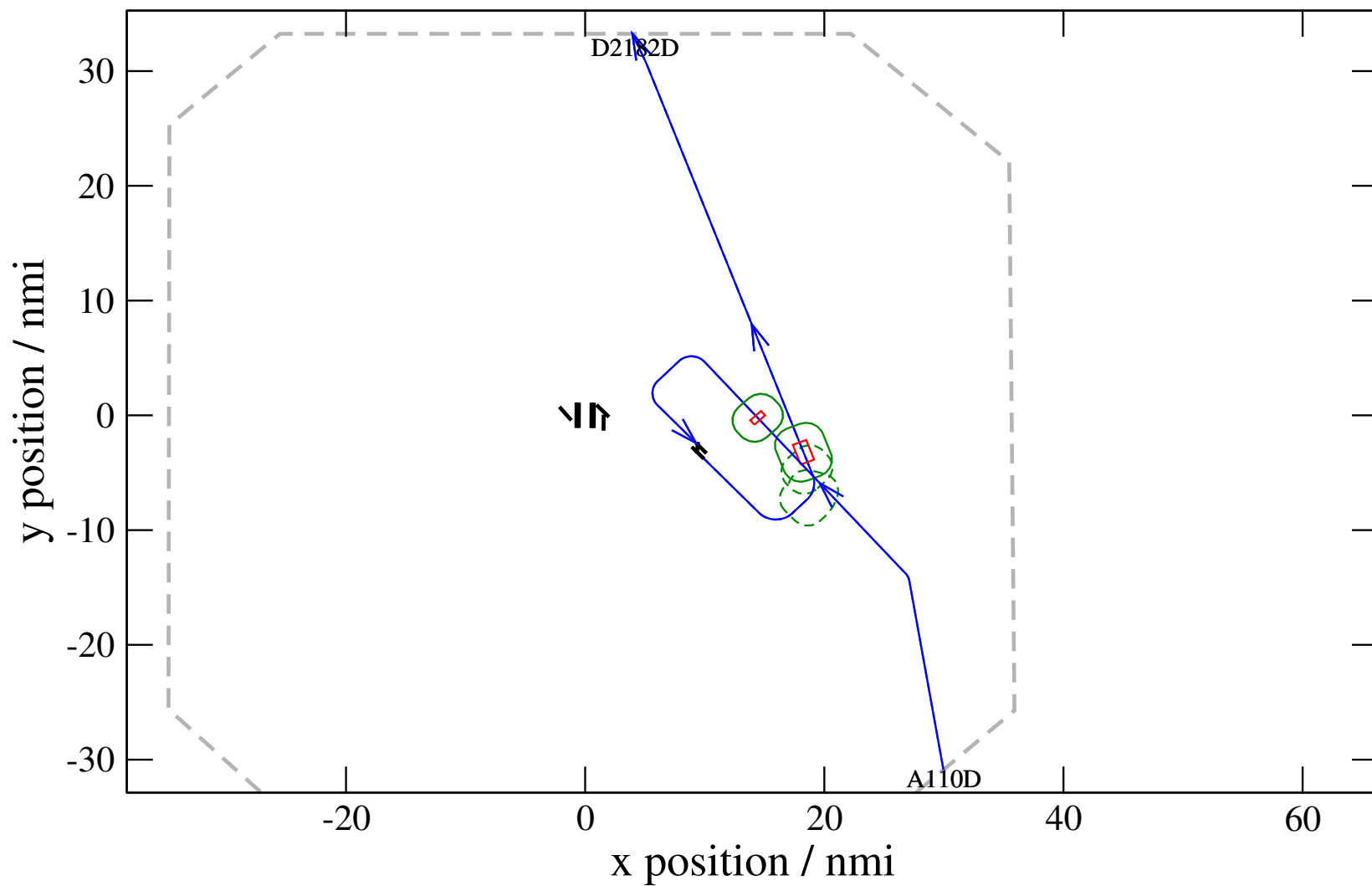
# Maneuver Altitude Profiles

+ D2182D-A110D 0.000H->1.010H: D2182D temp alt 4.0 kft, 6.0 Min (+0 s) 110-2182-48



# Maneuver Planview

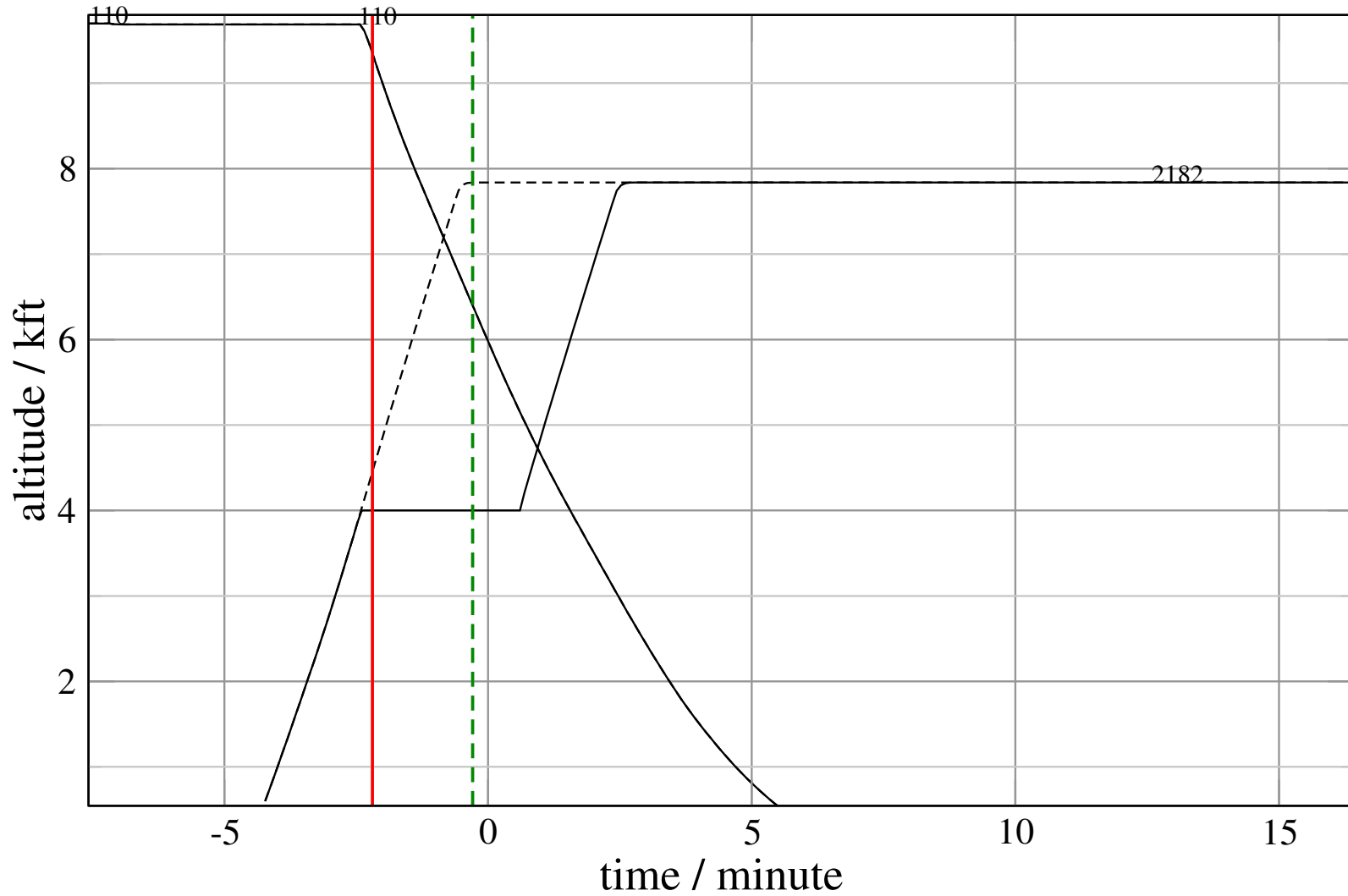
+ D2182D-A110D 0.311V->1.156H: D2182D temp alt 4.0 kft, 3.0 Min (+0 s) 110-2182-49





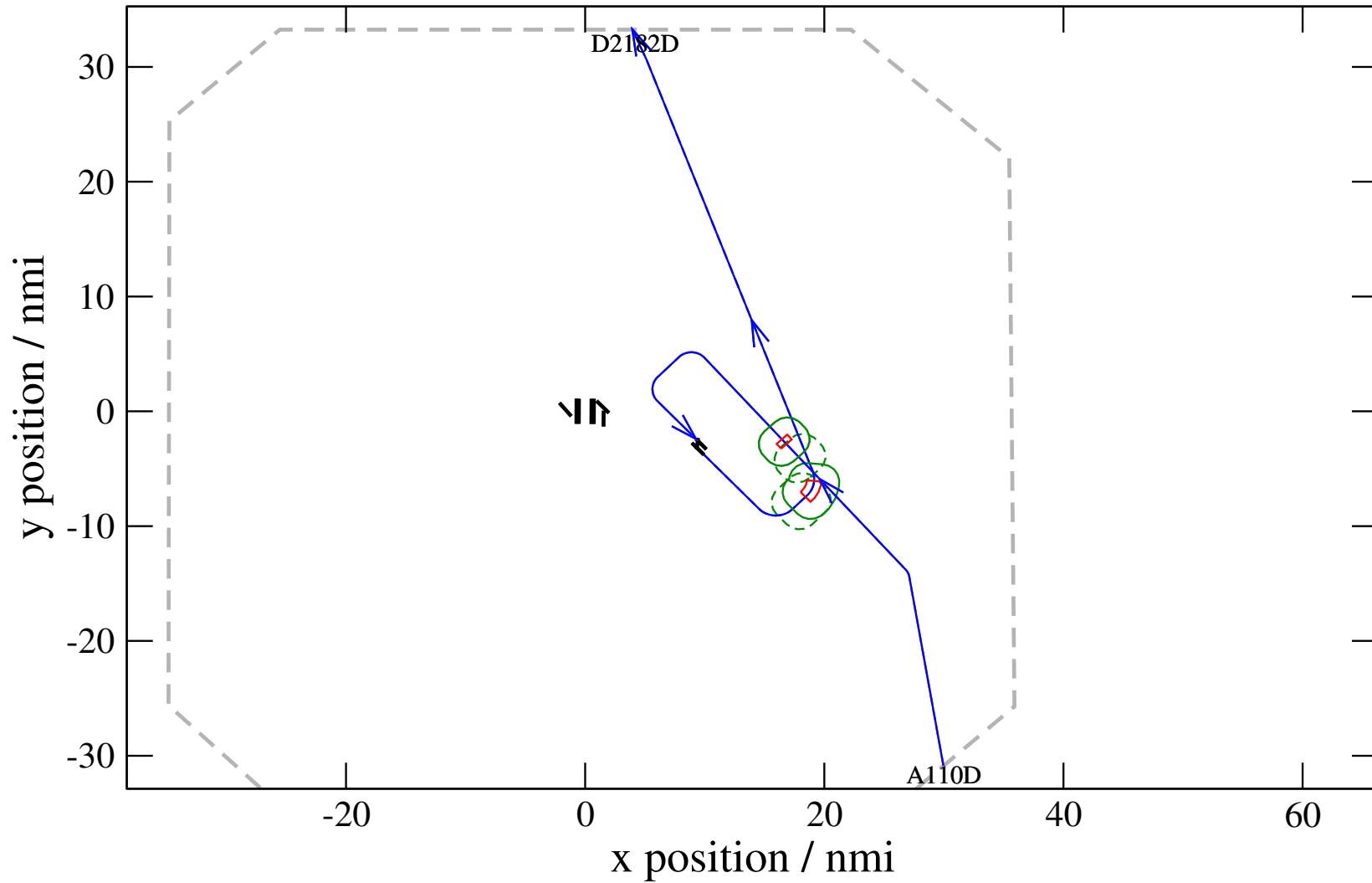
# Maneuver Altitude Profiles

+ D2182D-A110D 0.311V->1.156H: D2182D temp alt 4.0 kft, 3.0 Min (+0 s) 110-2182-49



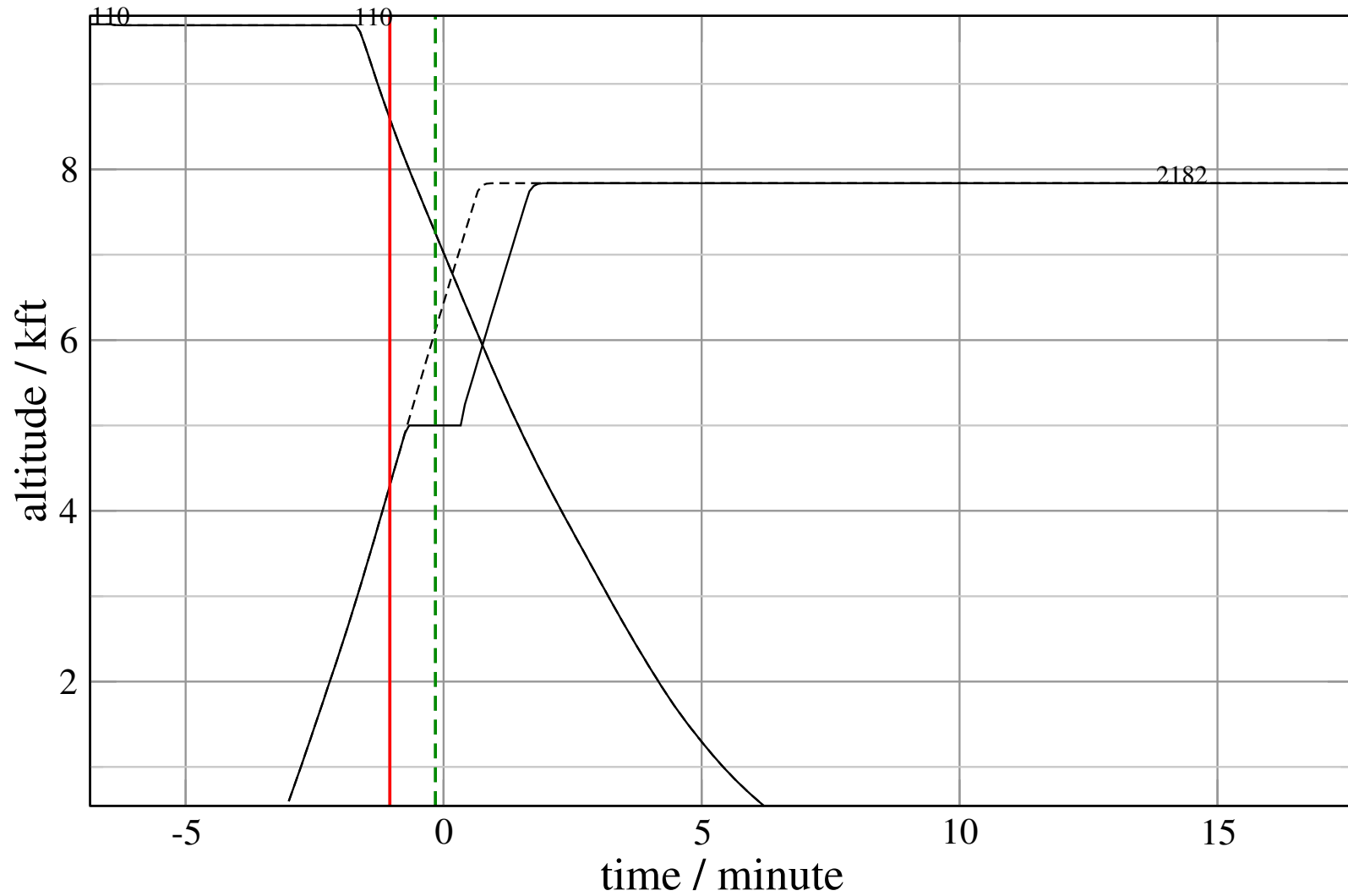
# Maneuver Planview

+ D2182D-A110D 0.733H->1.166H: D2182D temp alt 5.0 kft, 1.0 Min (+0 s) 110-2182-50



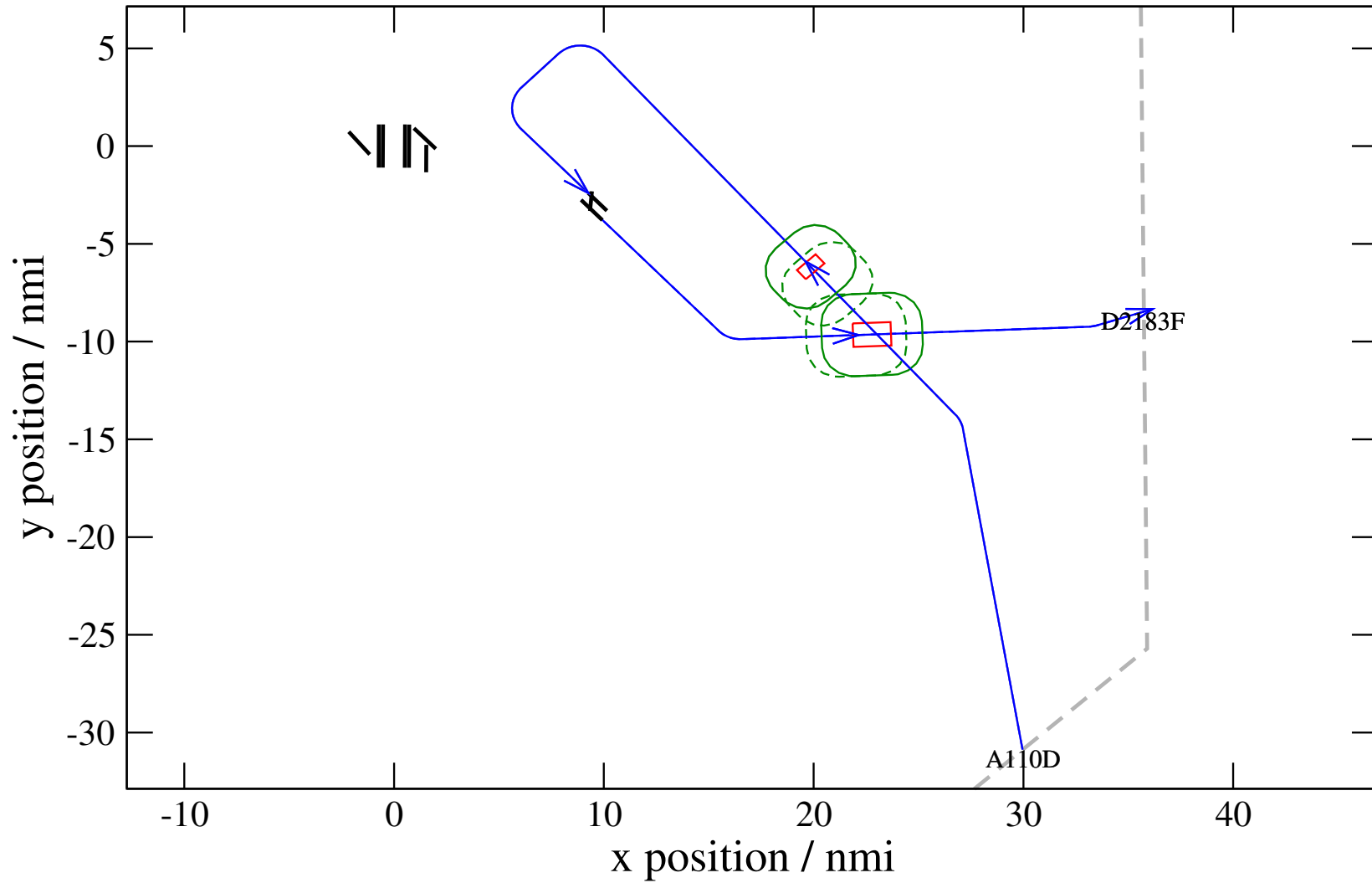
# Maneuver Altitude Profiles

+ D2182D-A110D 0.733H->1.166H: D2182D temp alt 5.0 kft, 1.0 Min (+0 s) 110-2182-50



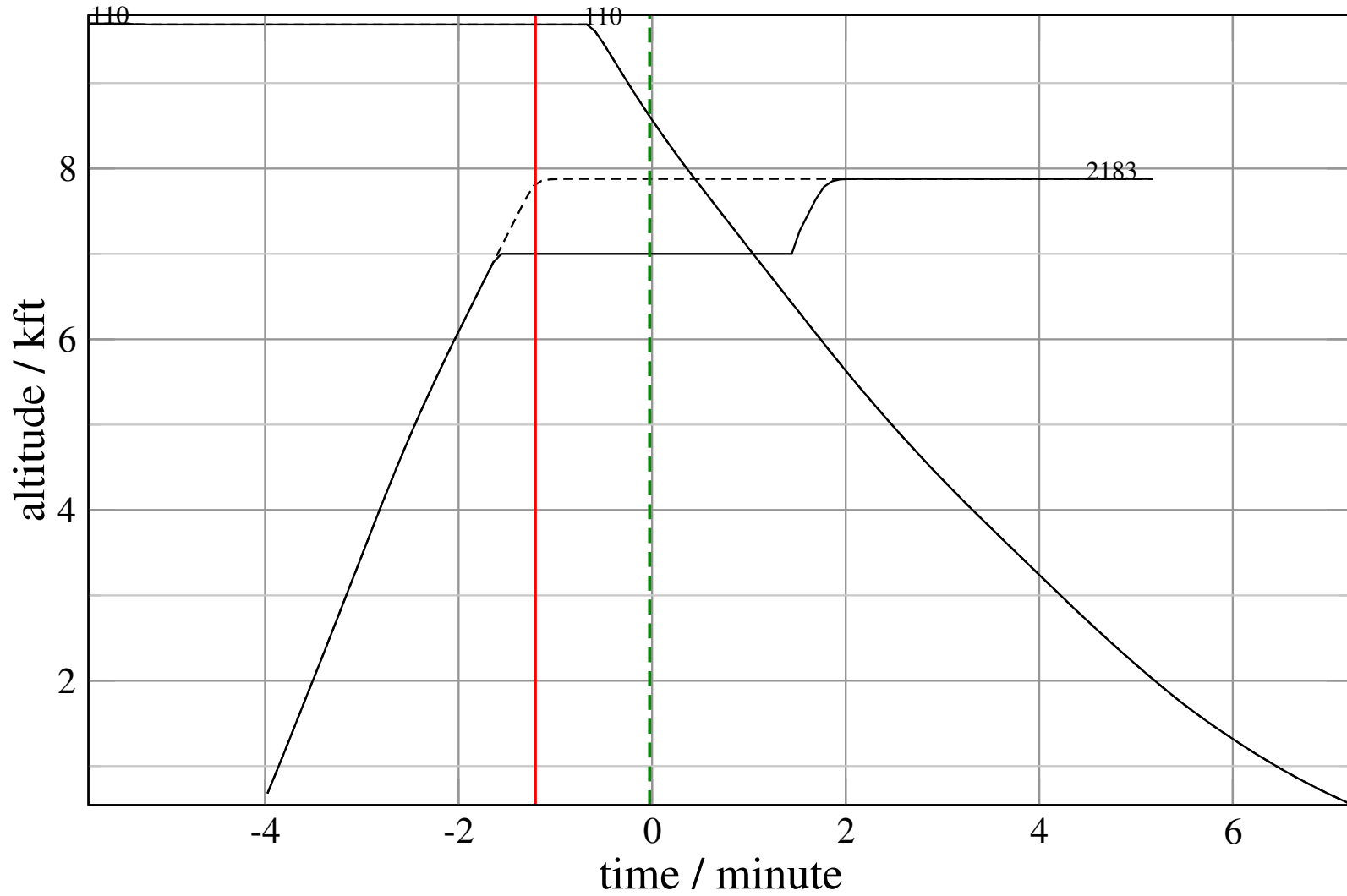
# Maneuver Planview

+ D2183F-A110D 0.802V->1.268H: D2183F temp alt 7.0 kft, 3.0 Min (+0 s) 110-2183-23



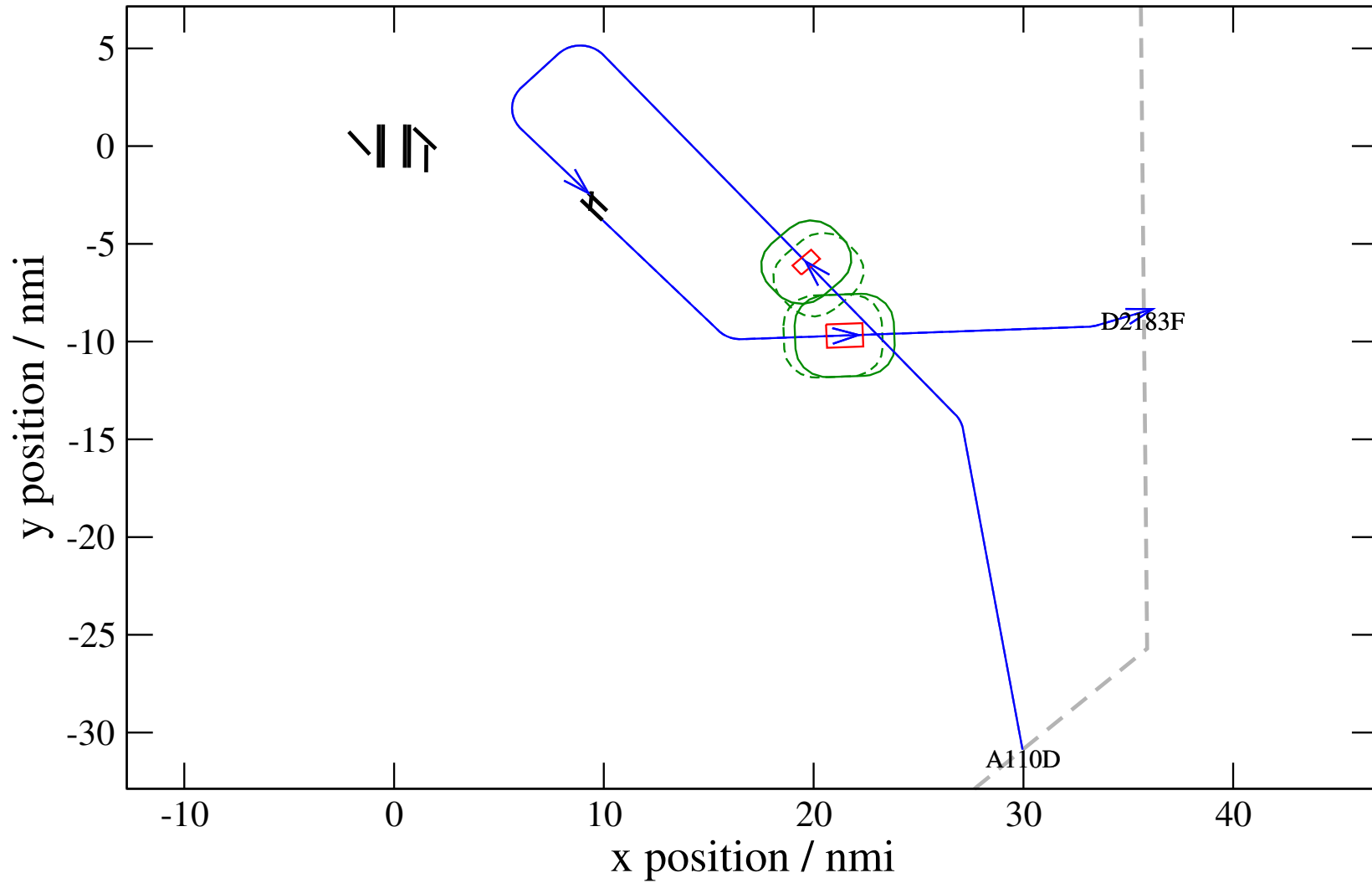
# Maneuver Altitude Profiles

+ D2183F-A110D 0.802V->1.268H: D2183F temp alt 7.0 kft, 3.0 Min (+0 s) 110-2183-23



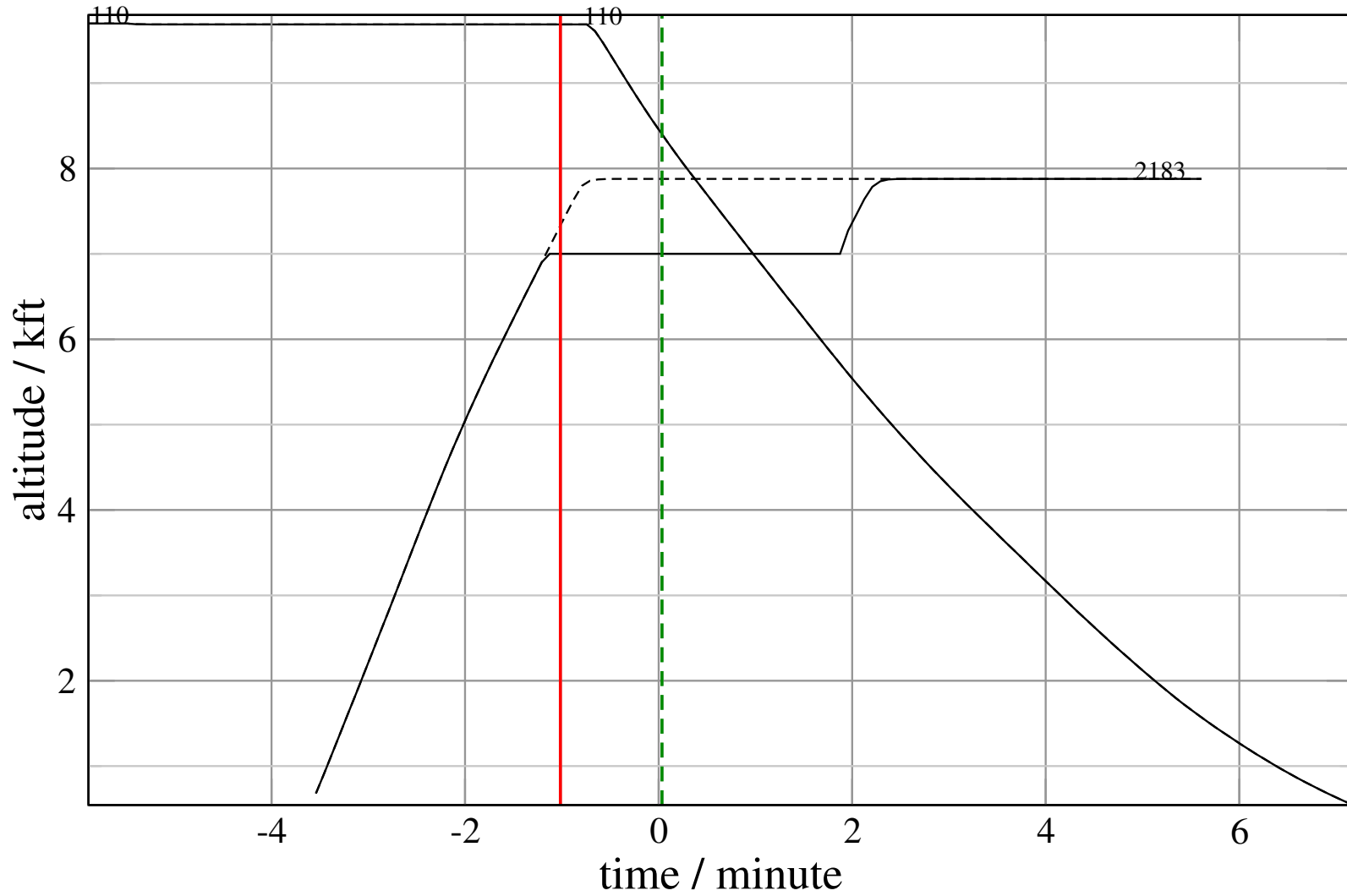
# Maneuver Planview

+ D2183F-A110D 0.714V->1.150V: D2183F temp alt 7.0 kft, 3.0 Min (+0 s) 110-2183-24



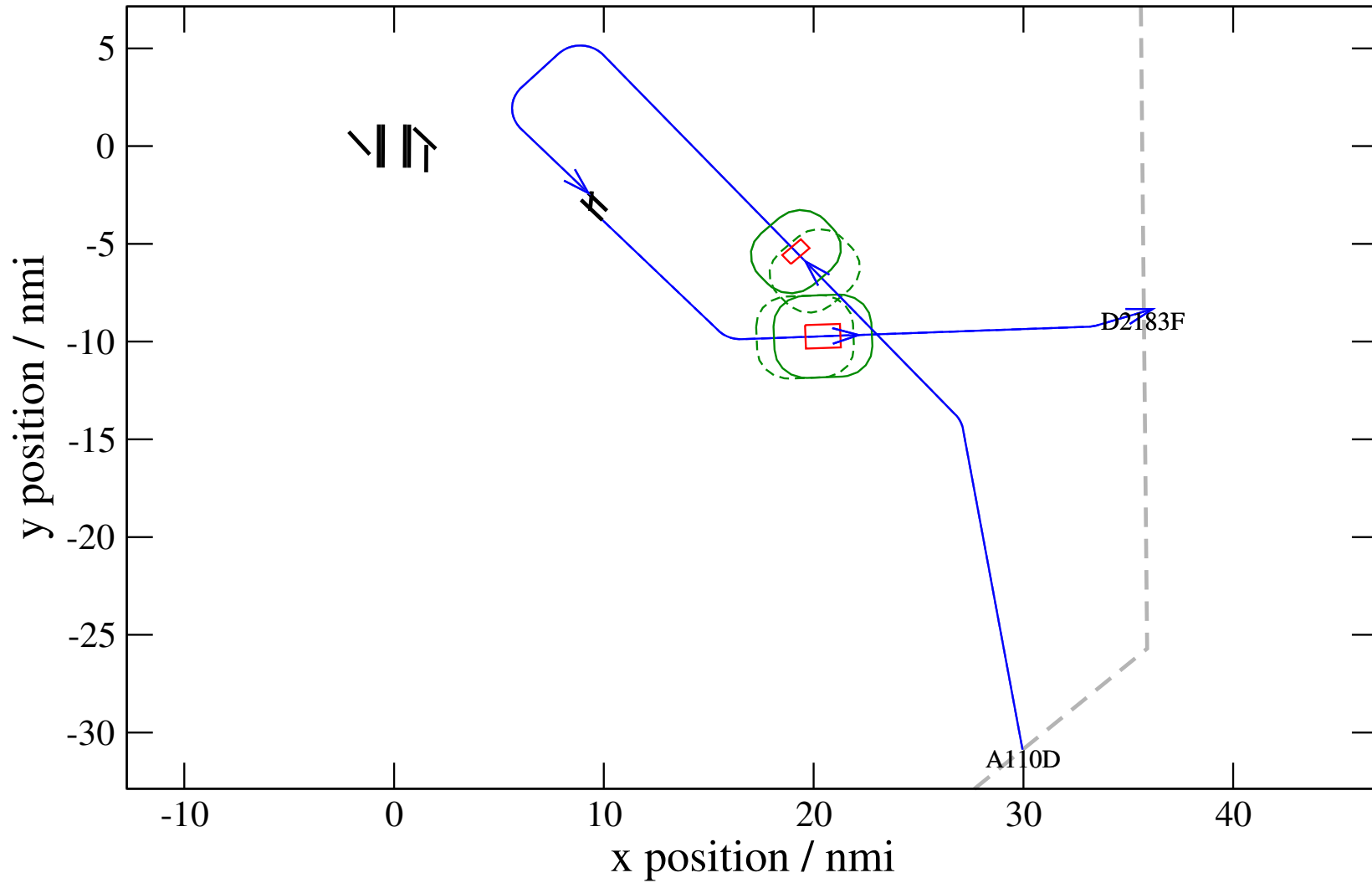
# Maneuver Altitude Profiles

+ D2183F-A110D 0.714V->1.150V: D2183F temp alt 7.0 kft, 3.0 Min (+0 s) 110-2183-24



# Maneuver Planview

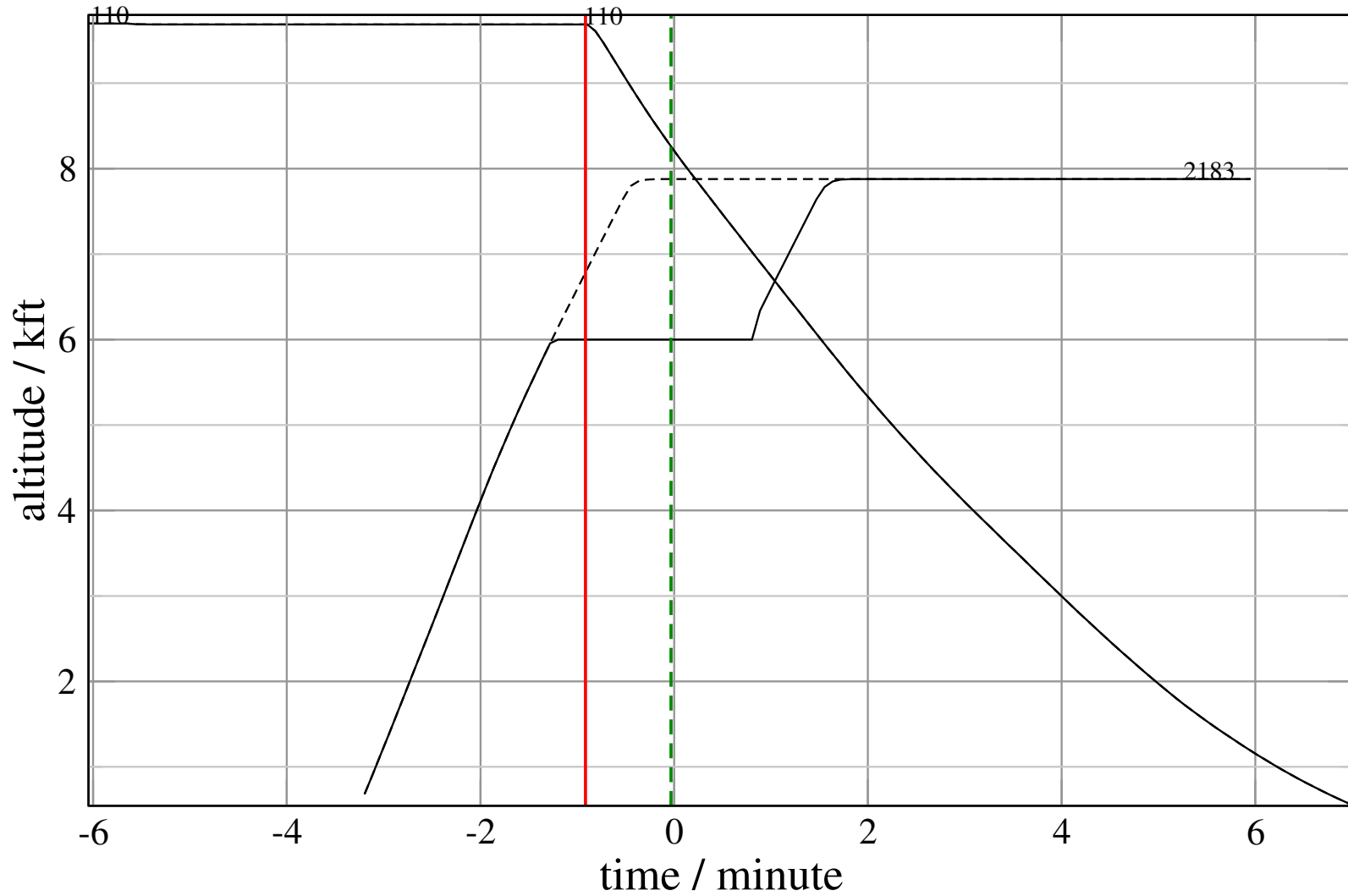
+ D2183F-A110D 0.711H->1.460V: D2183F temp alt 6.0 kft, 2.0 Min (+0 s) 110-2183-25





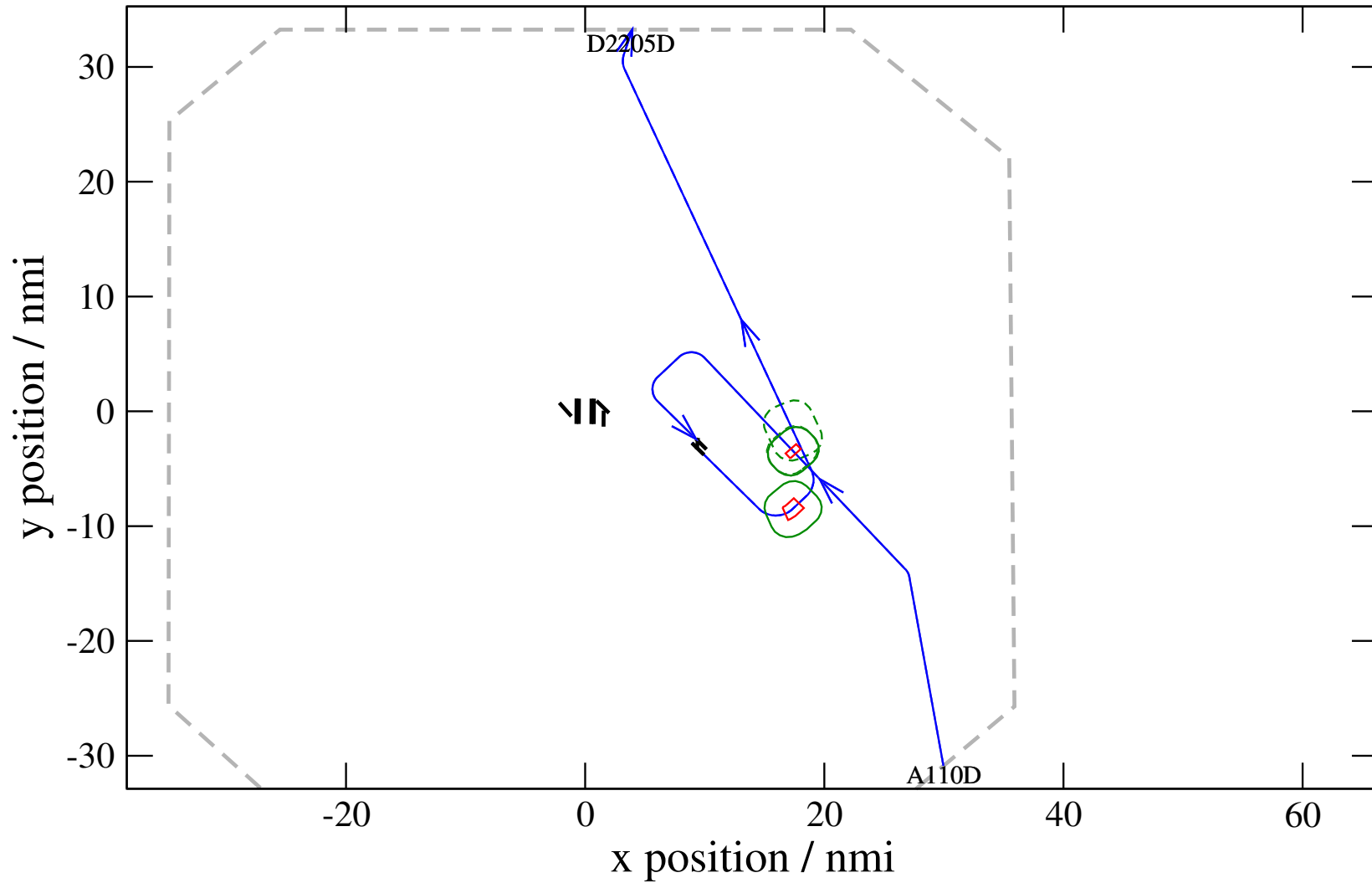
# Maneuver Altitude Profiles

+ D2183F-A110D 0.711H->1.460V: D2183F temp alt 6.0 kft, 2.0 Min (+0 s) 110-2183-25



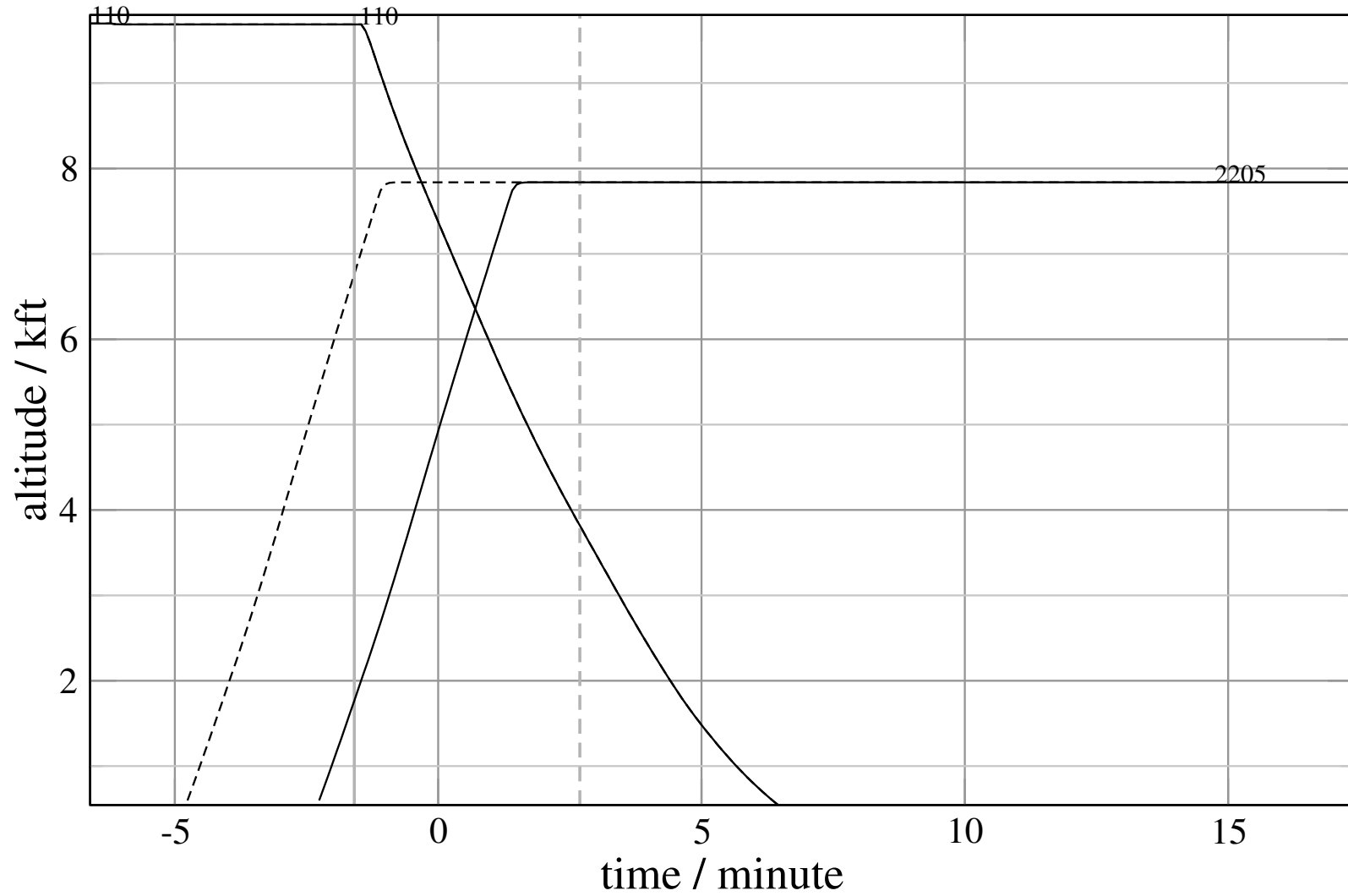
# Maneuver Planview

+ D2205D-A110D 0.044H->1.166V: D2205D takeoff delay 2.50 Min (+150 s) 110-2205-44



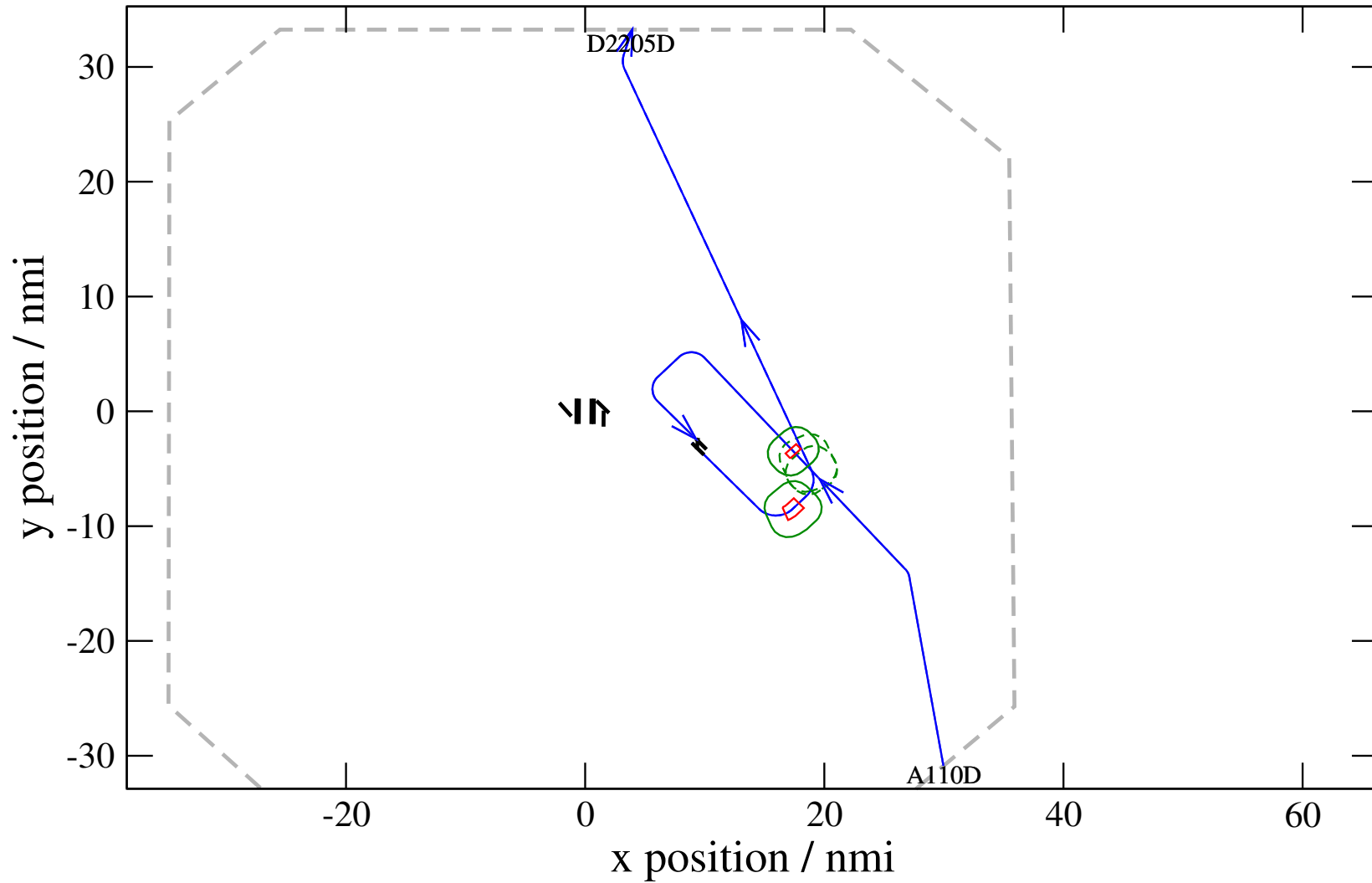
# Maneuver Altitude Profiles

+ D2205D-A110D 0.044H->1.166V: D2205D takeoff delay 2.50 Min (+150 s) 110-2205-44



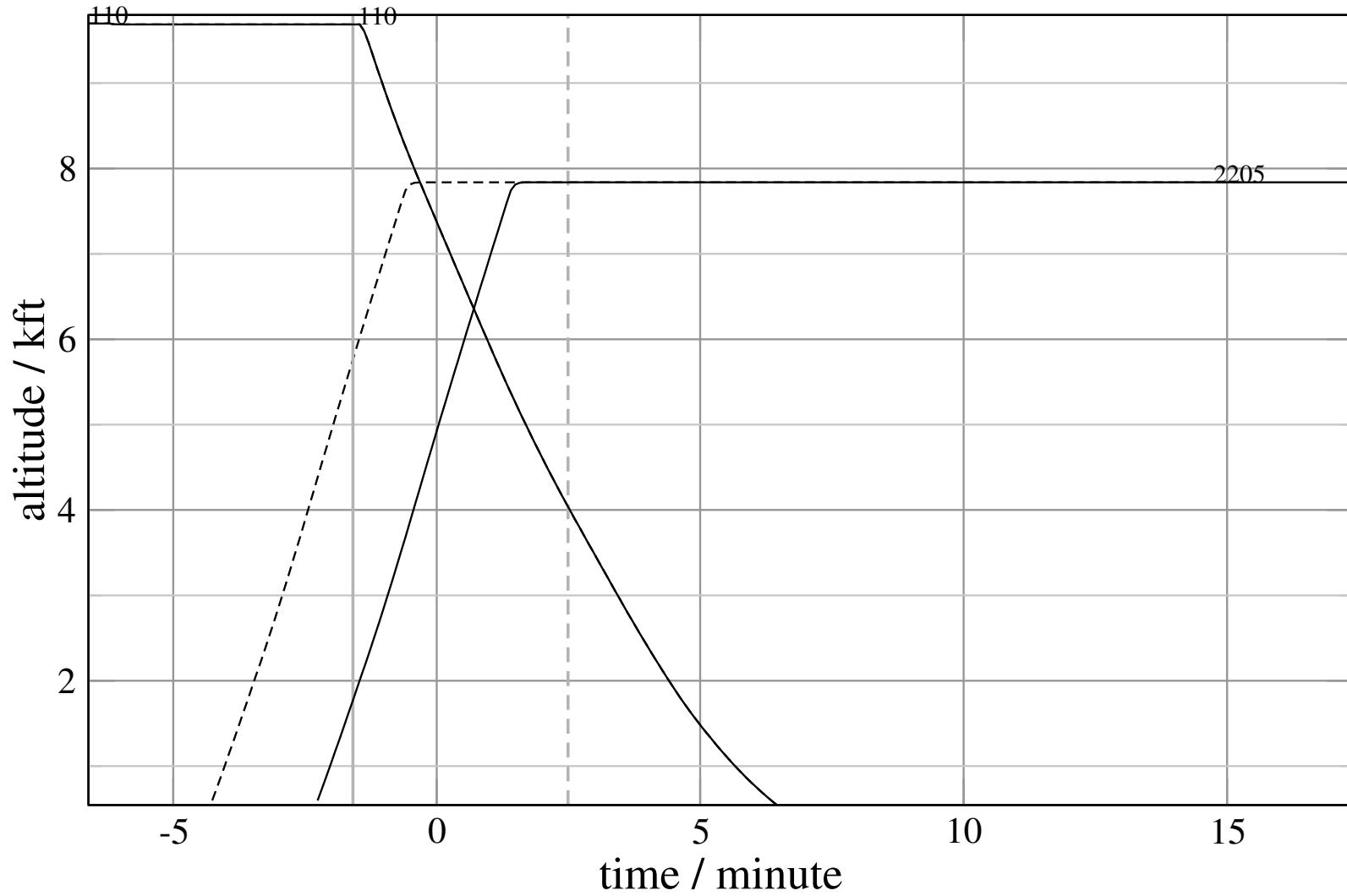
# Maneuver Planview

+ D2205D-A110D 0.000H->1.166V: D2205D takeoff delay 2.00 Min (+120 s) 110-2205-45



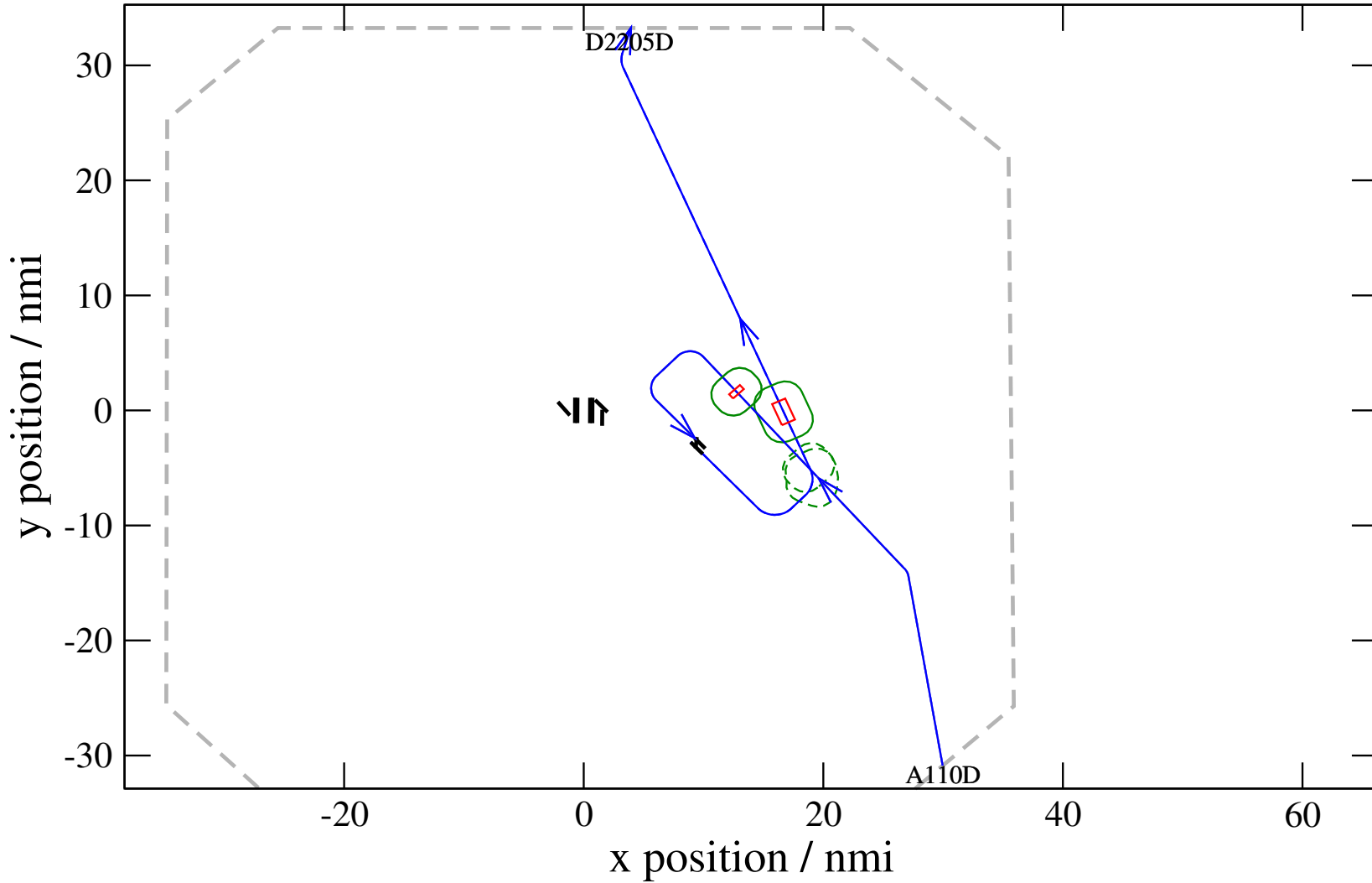
# Maneuver Altitude Profiles

+ D2205D-A110D 0.000H->1.166V: D2205D takeoff delay 2.00 Min (+120 s) 110-2205-45



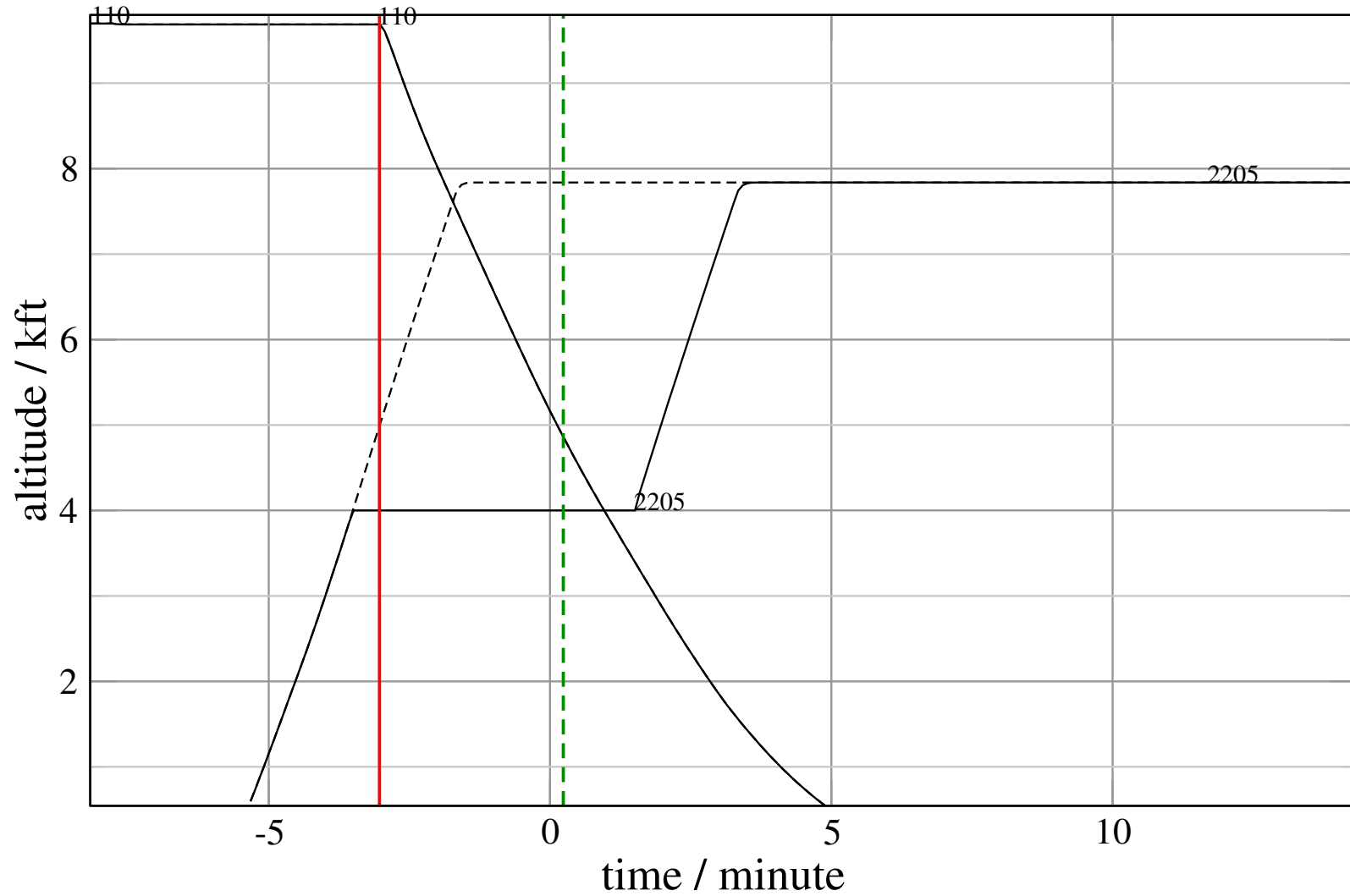
# Maneuver Planview

+ D2205D-A110D 0.000H->1.000H(div): D2205D temp alt 4.0 kft, 5.0 Min (+0 s) 110-2205-46



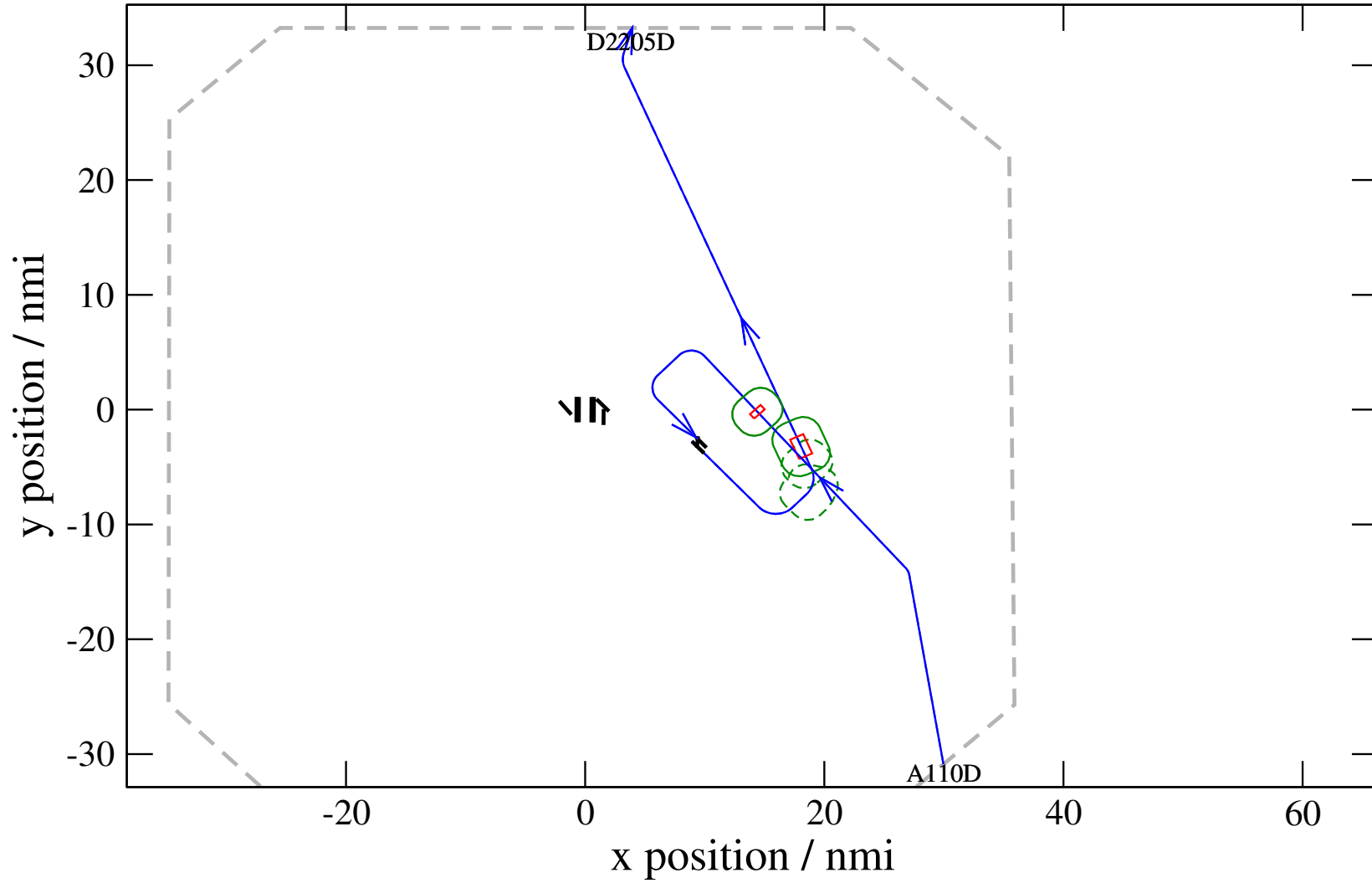
# Maneuver Altitude Profiles

+ D2205D-A110D 0.000H->1.000H(div): D2205D temp alt 4.0 kft, 5.0 Min (+0 s) 110-2205-46



# Maneuver Planview

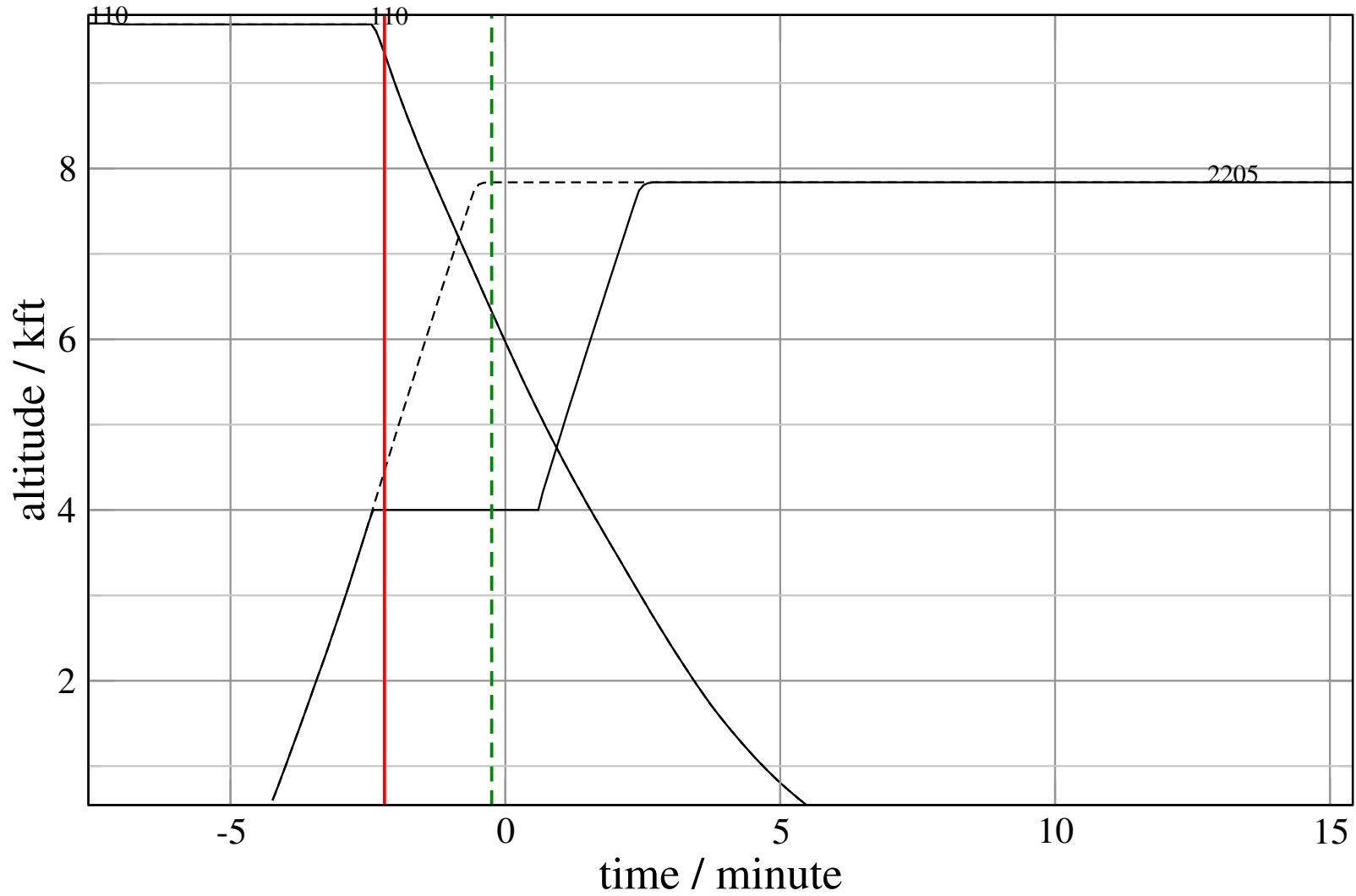
+ D2205D-A110D 0.311V->1.130H: D2205D temp alt 4.0 kft, 3.0 Min (+0 s) 110-2205-47





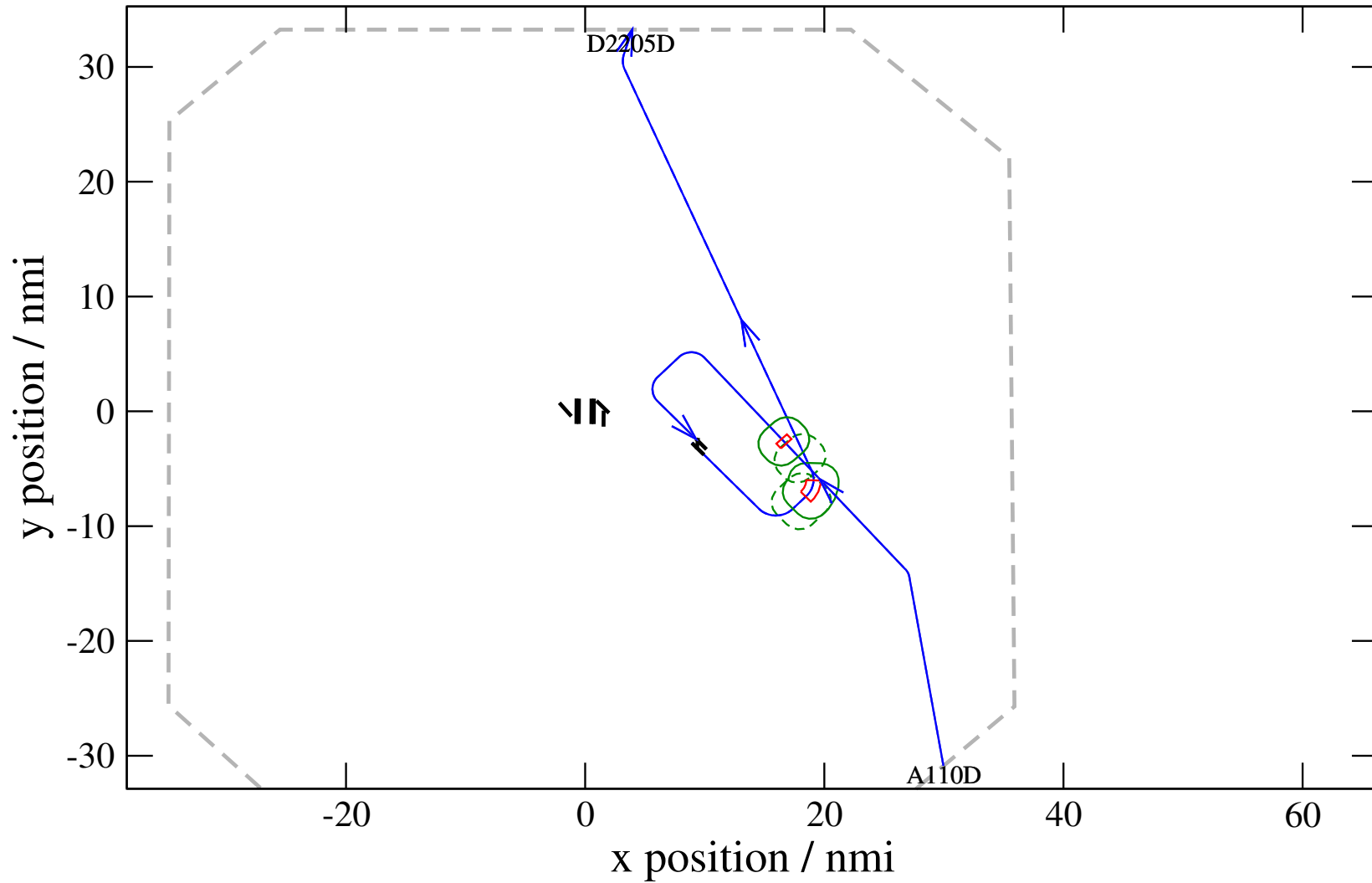
# Maneuver Altitude Profiles

+ D2205D-A110D 0.311V->1.130H: D2205D temp alt 4.0 kft, 3.0 Min (+0 s) 110-2205-47



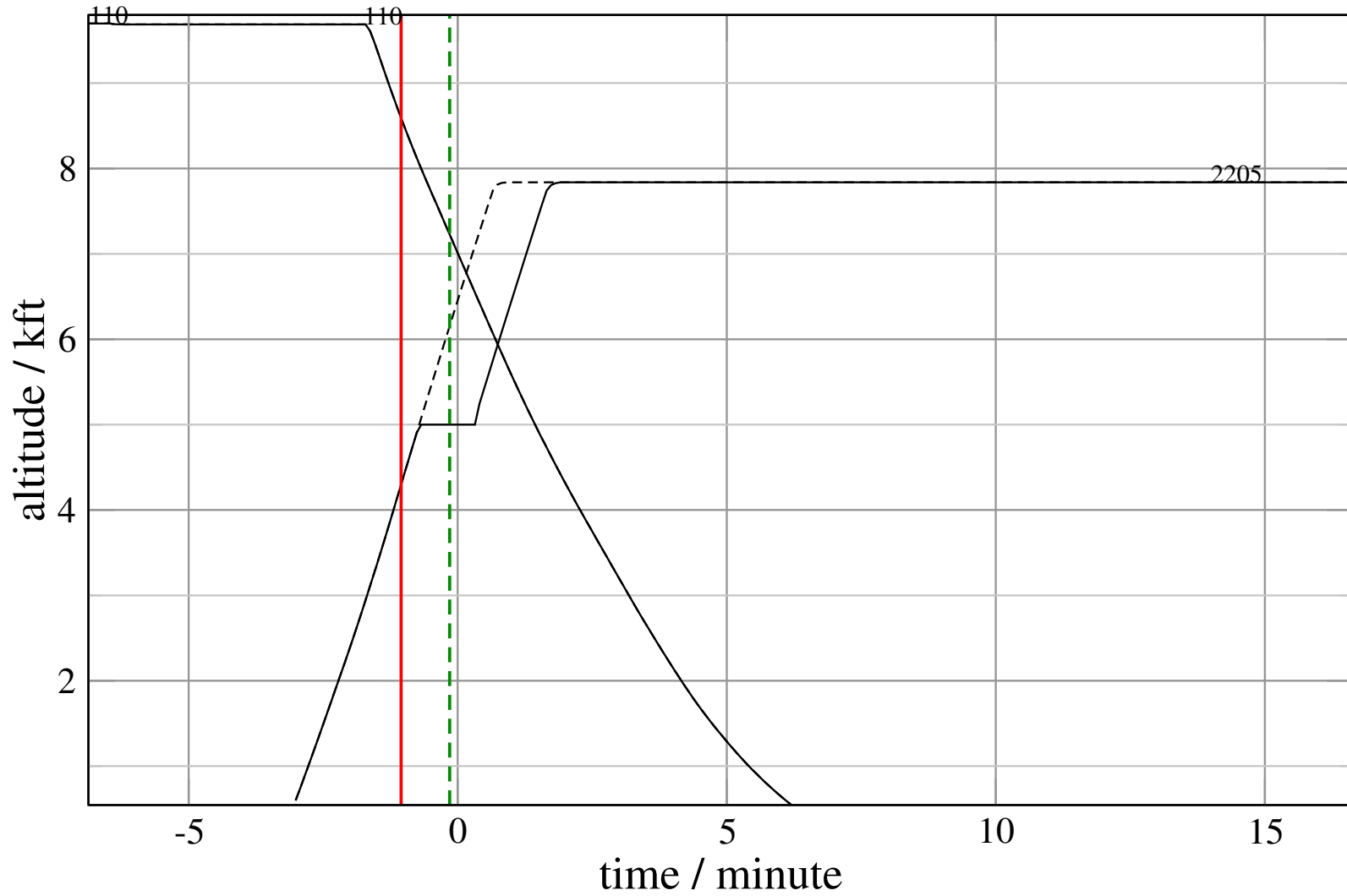
# Maneuver Planview

+ D2205D-A110D 0.736H->1.164H: D2205D temp alt 5.0 kft, 1.0 Min (+0 s) 110-2205-48



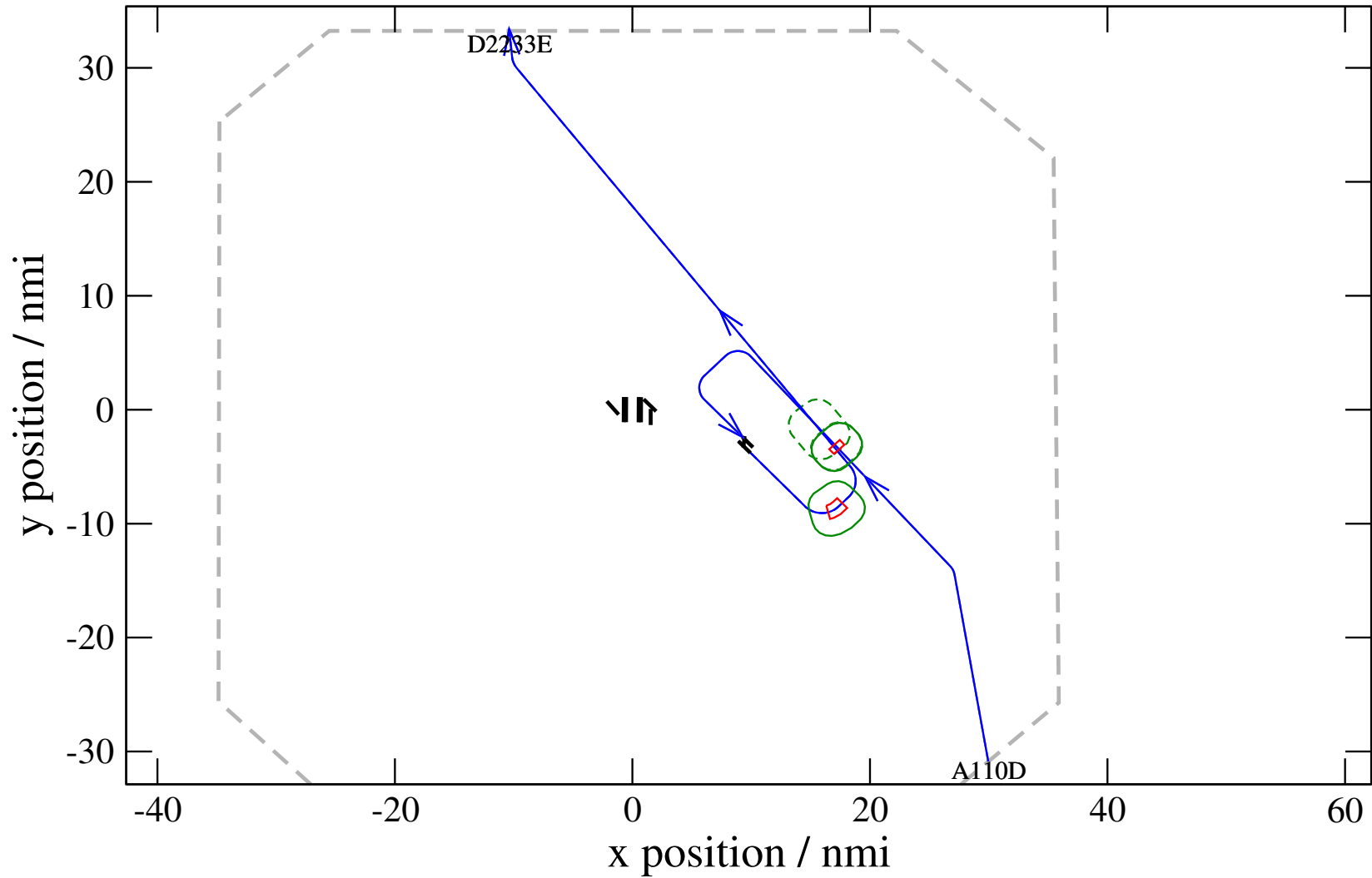
# Maneuver Altitude Profiles

+ D2205D-A110D 0.736H->1.164H: D2205D temp alt 5.0 kft, 1.0 Min (+0 s) 110-2205-48



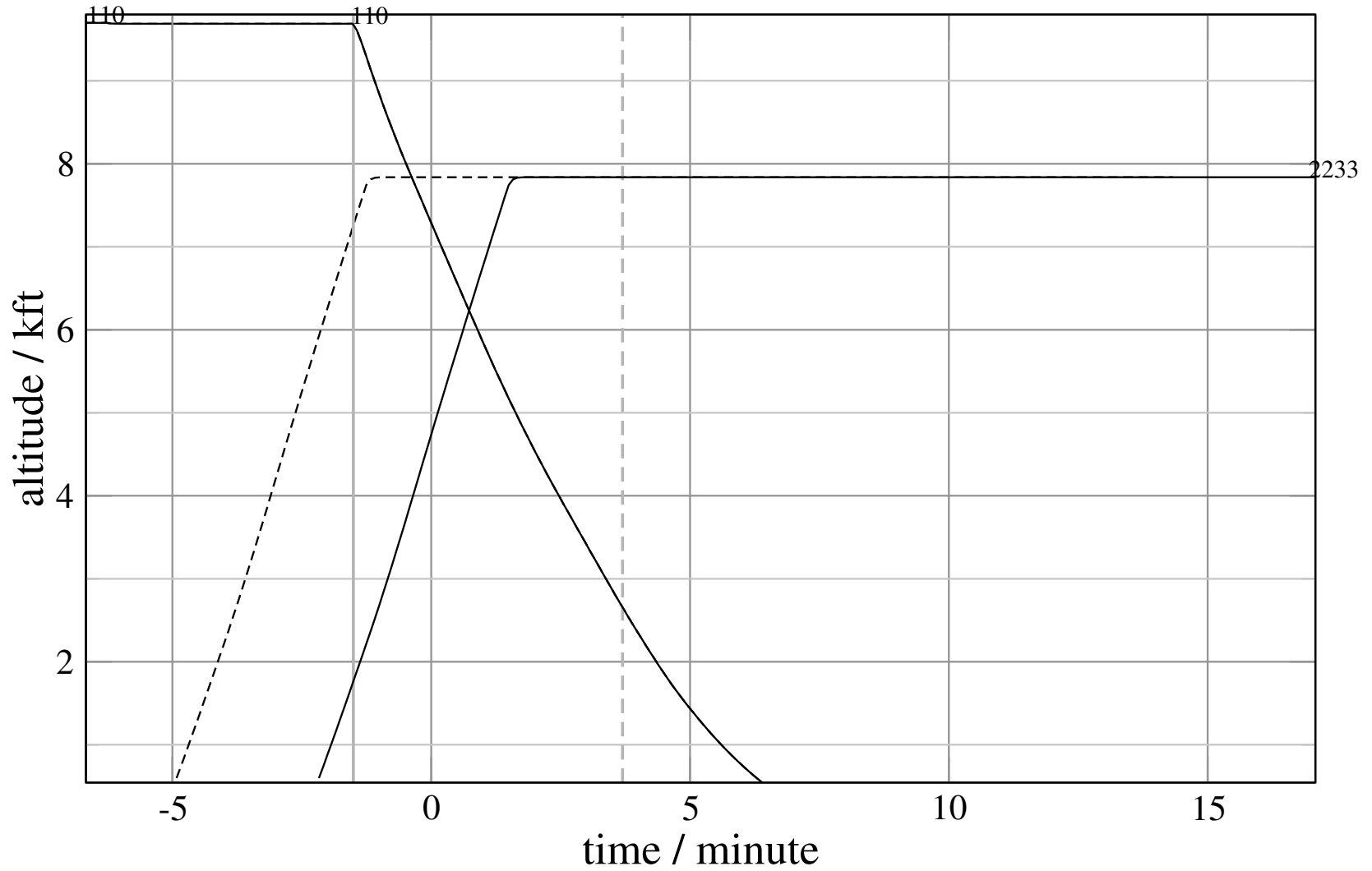
# Maneuver Planview

+ D2233E-A110D 0.251H->1.298H: D2233E takeoff delay 2.75 Min (+165 s) 110-2233-43



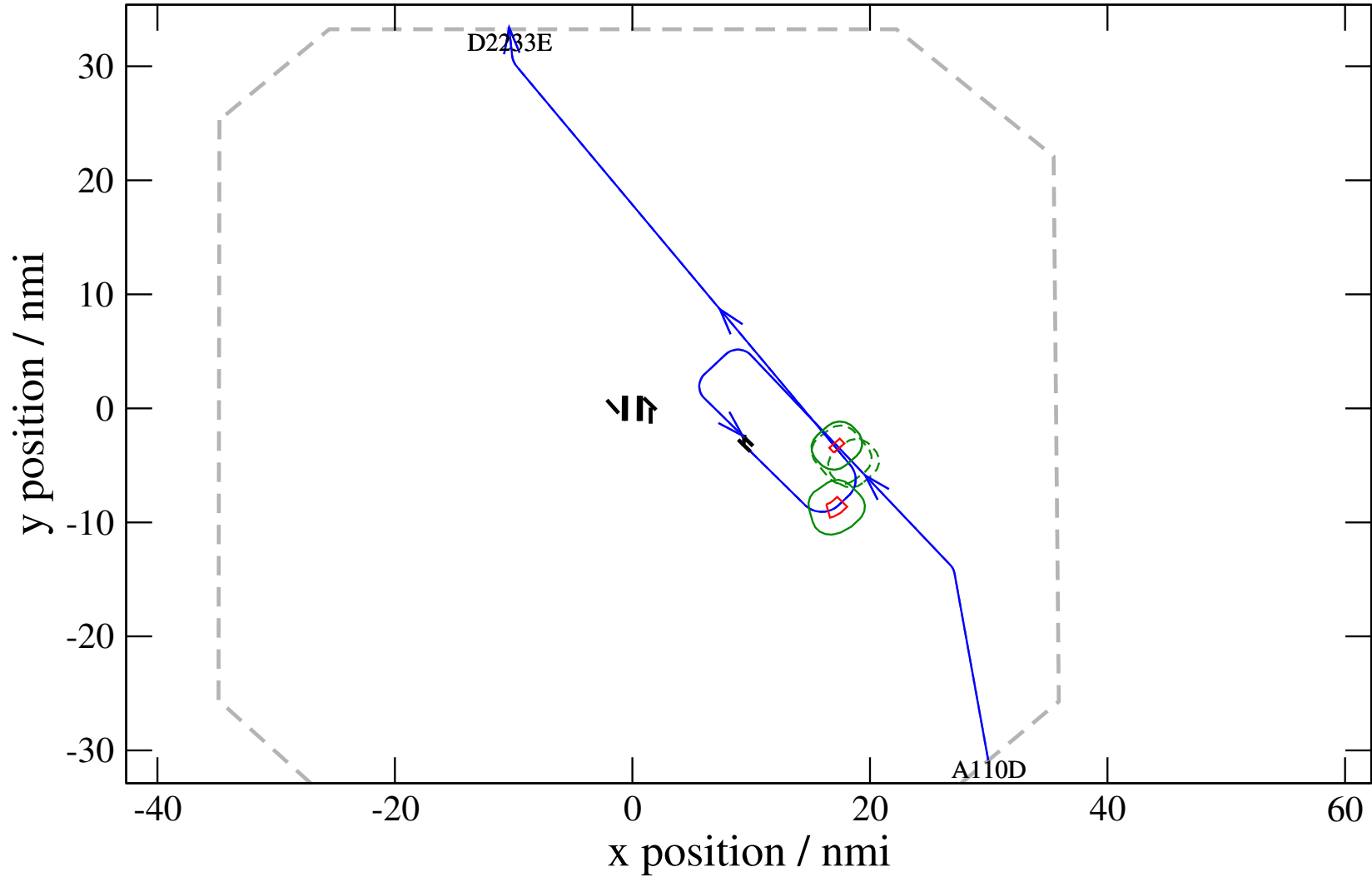
# Maneuver Altitude Profiles

+ D2233E-A110D 0.251H->1.298H: D2233E takeoff delay 2.75 Min (+165 s) 110-2233-43



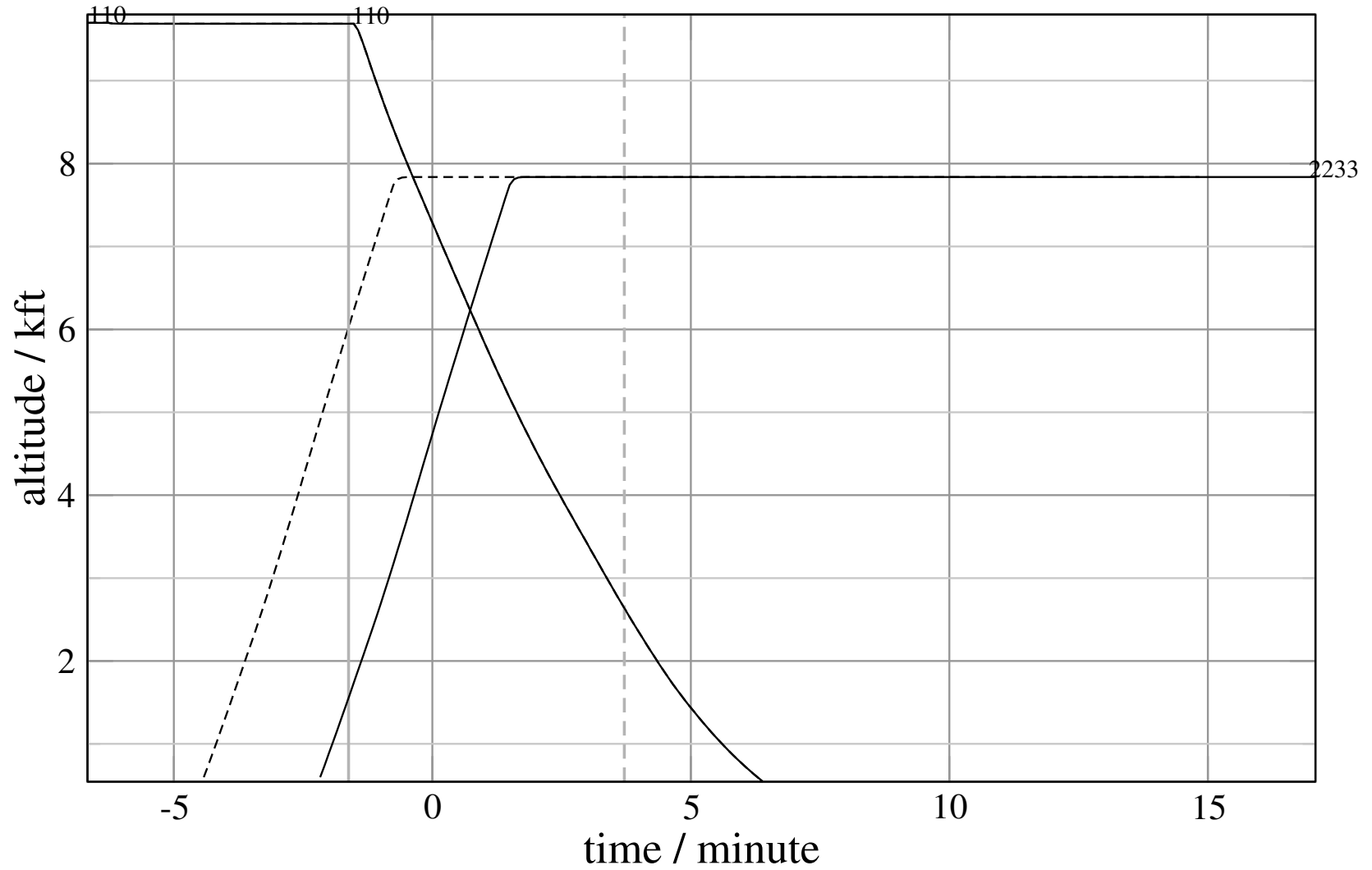
# Maneuver Planview

+ D2233E-A110D 0.000H->1.298H: D2233E takeoff delay 2.25 Min (+135 s) 110-2233-44



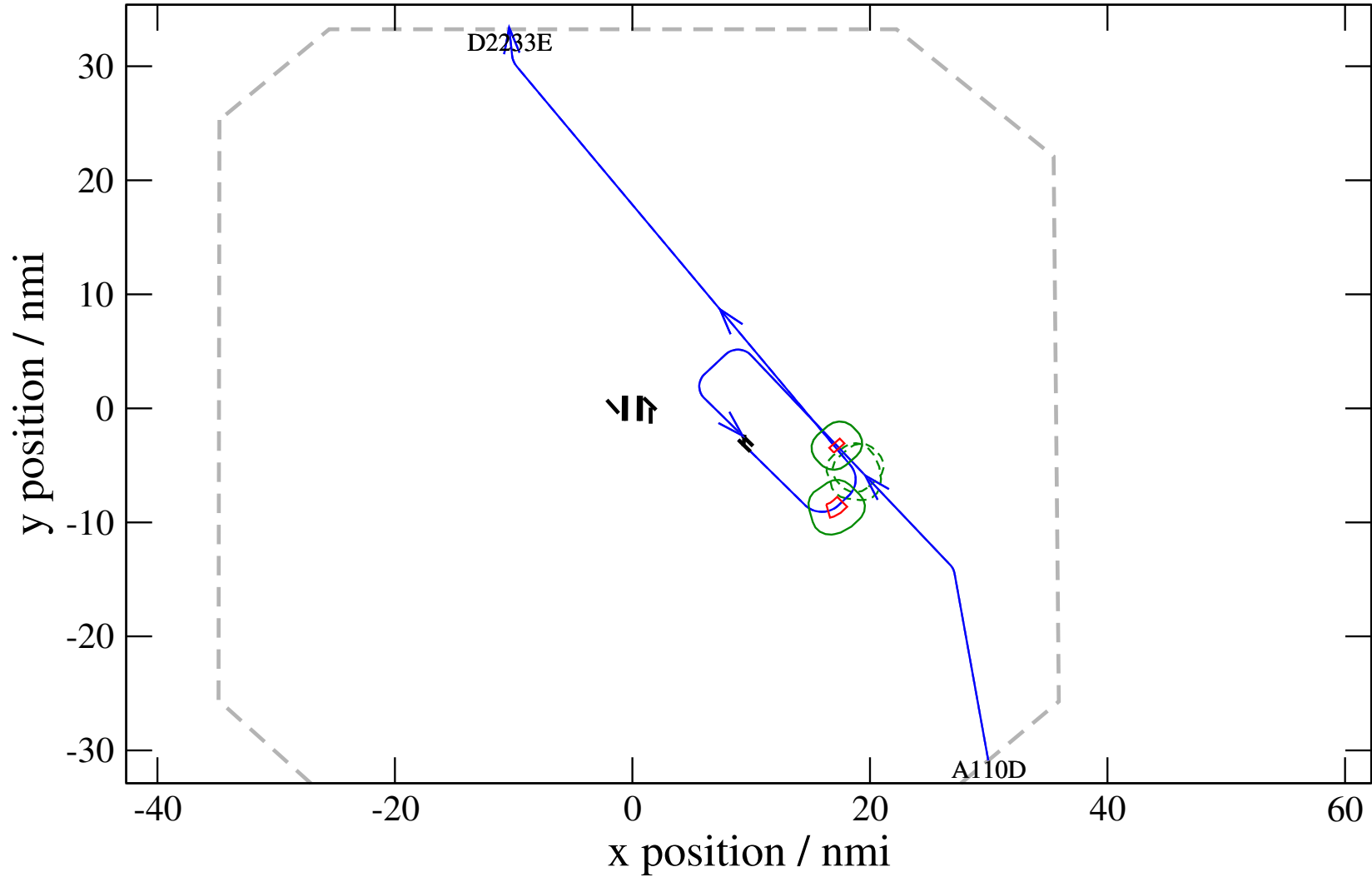
# Maneuver Altitude Profiles

+ D2233E-A110D 0.000H->1.298H: D2233E takeoff delay 2.25 Min (+135 s) 110-2233-44



# Maneuver Planview

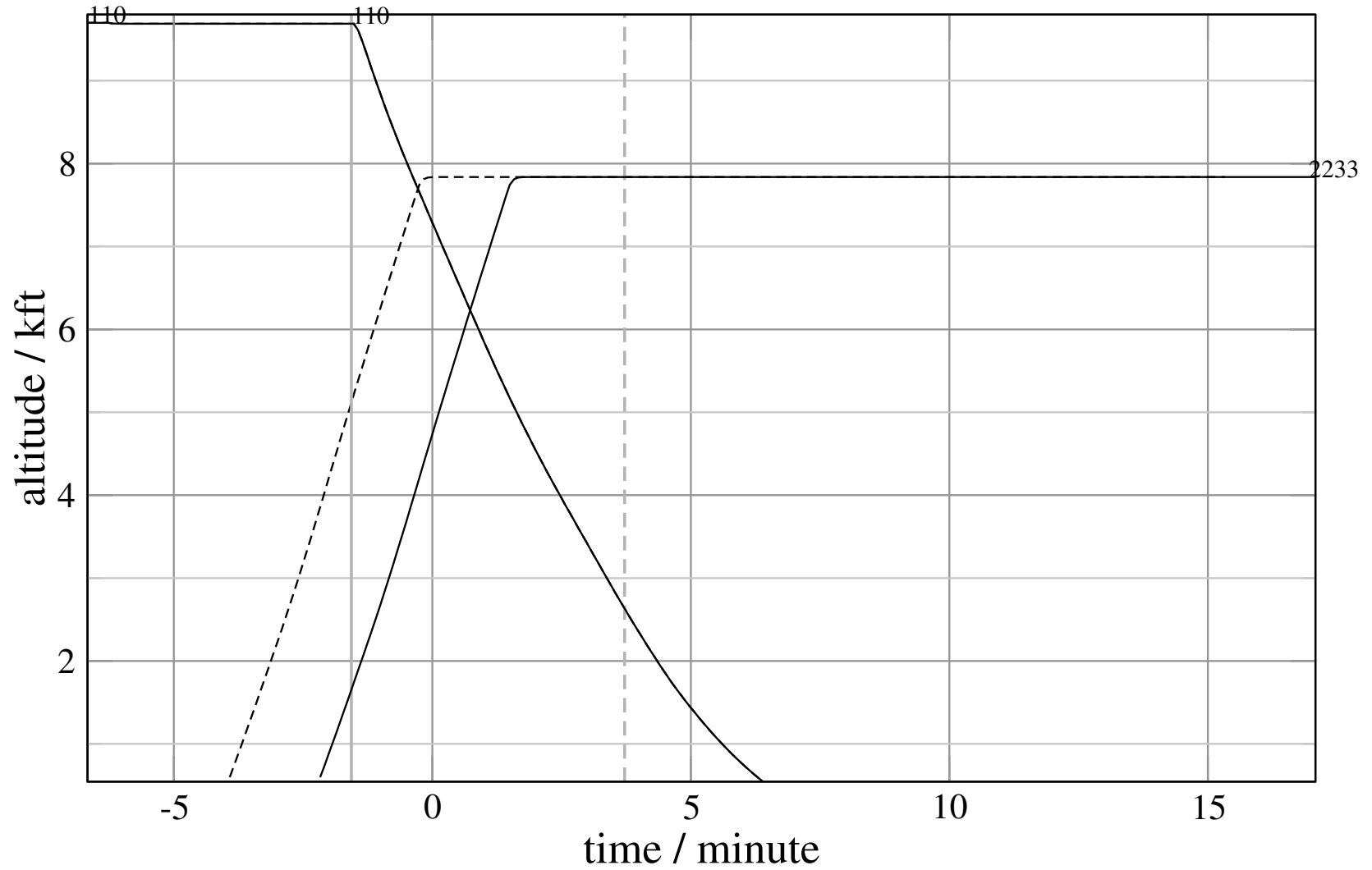
+ D2233E-A110D 0.000H->1.298H: D2233E takeoff delay 1.75 Min (+105 s) 110-2233-45





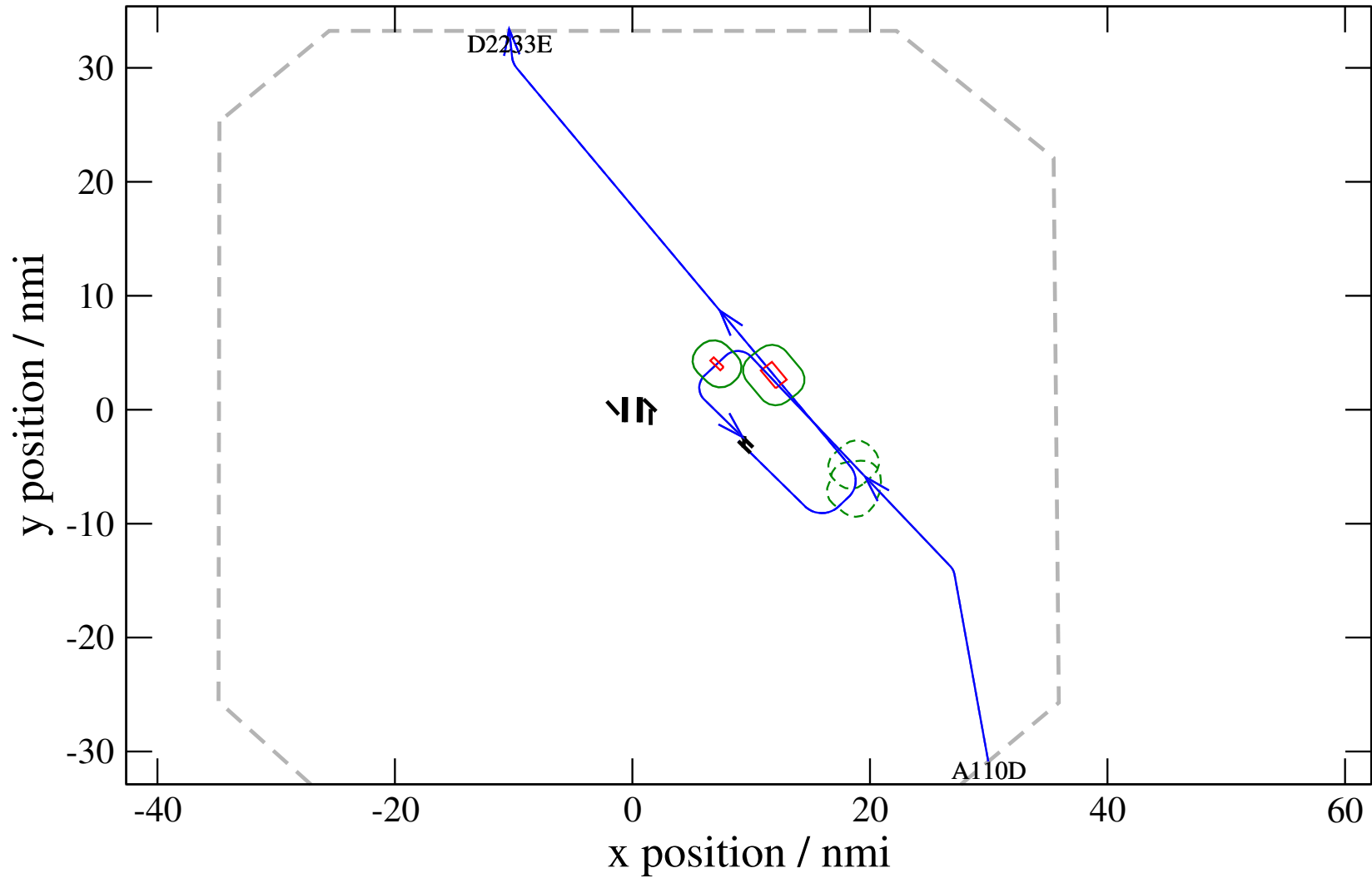
# Maneuver Altitude Profiles

+ D2233E-A110D 0.000H->1.298H: D2233E takeoff delay 1.75 Min (+105 s) 110-2233-45



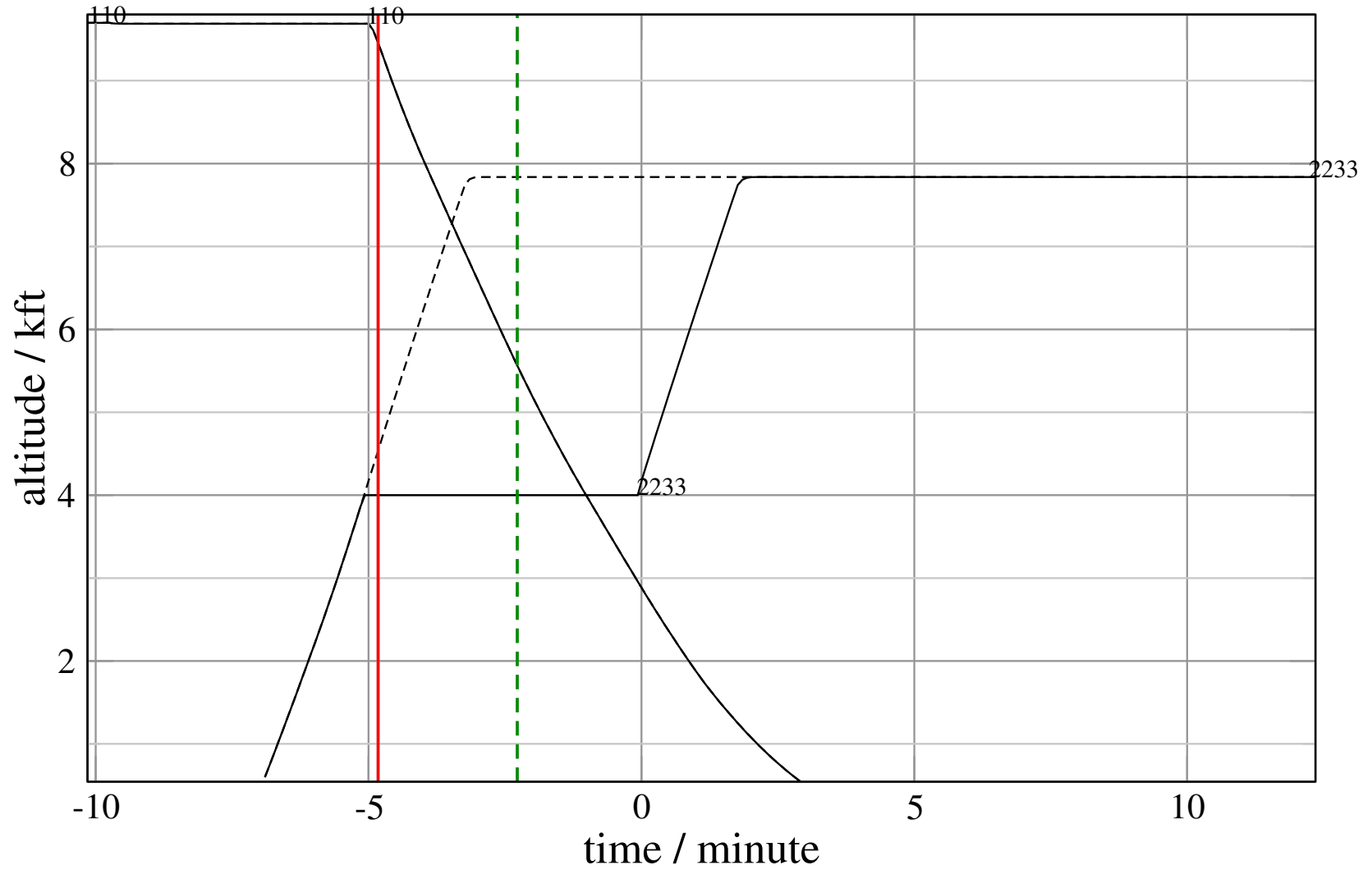
# Maneuver Planview

+ D2233E-A110D 0.209H->1.045H: D2233E temp alt 4.0 kft, 5.0 Min (+0 s) 110-2233-46



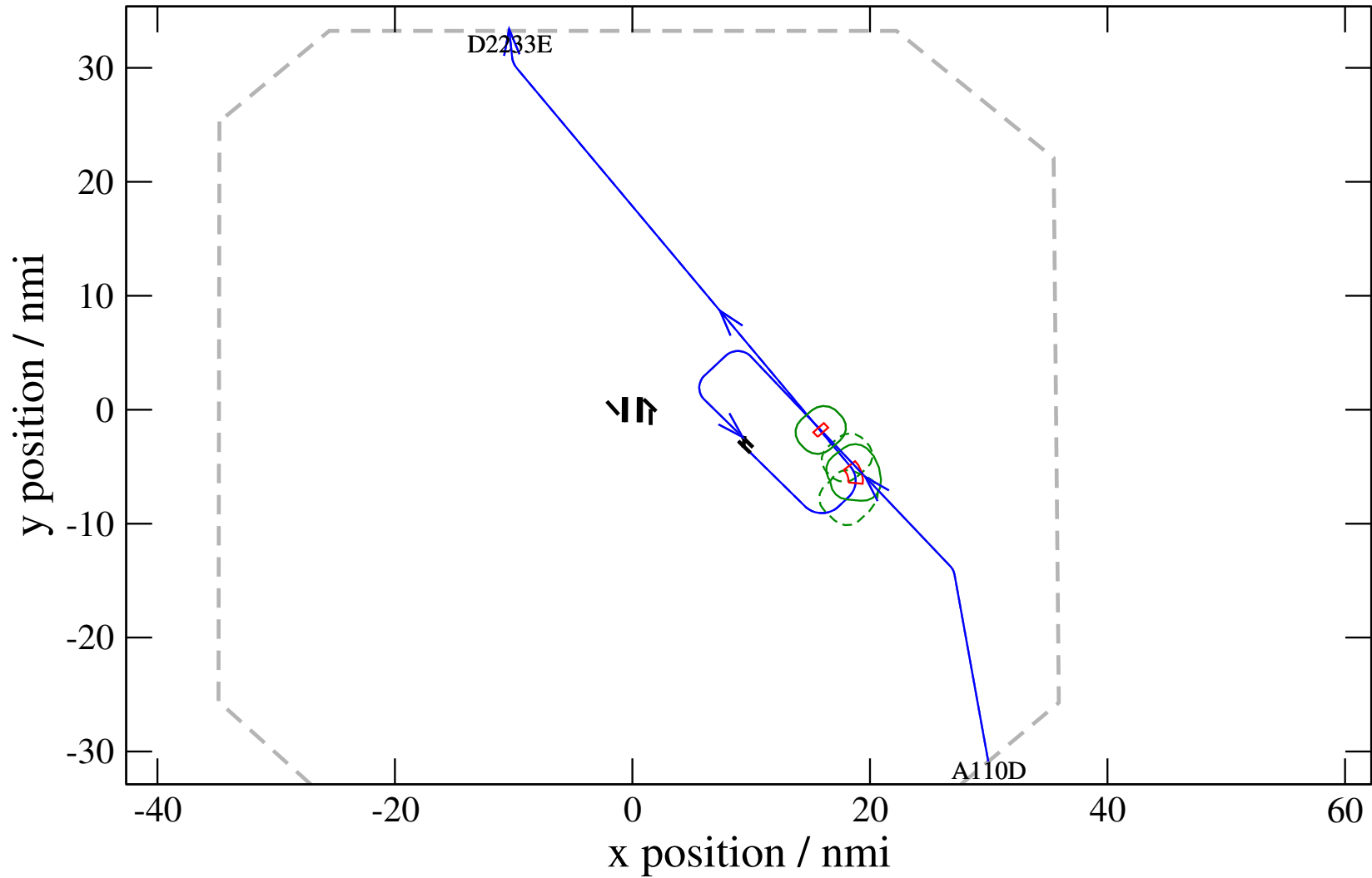
# Maneuver Altitude Profiles

+ D2233E-A110D 0.209H->1.045H: D2233E temp alt 4.0 kft, 5.0 Min (+0 s) 110-2233-46



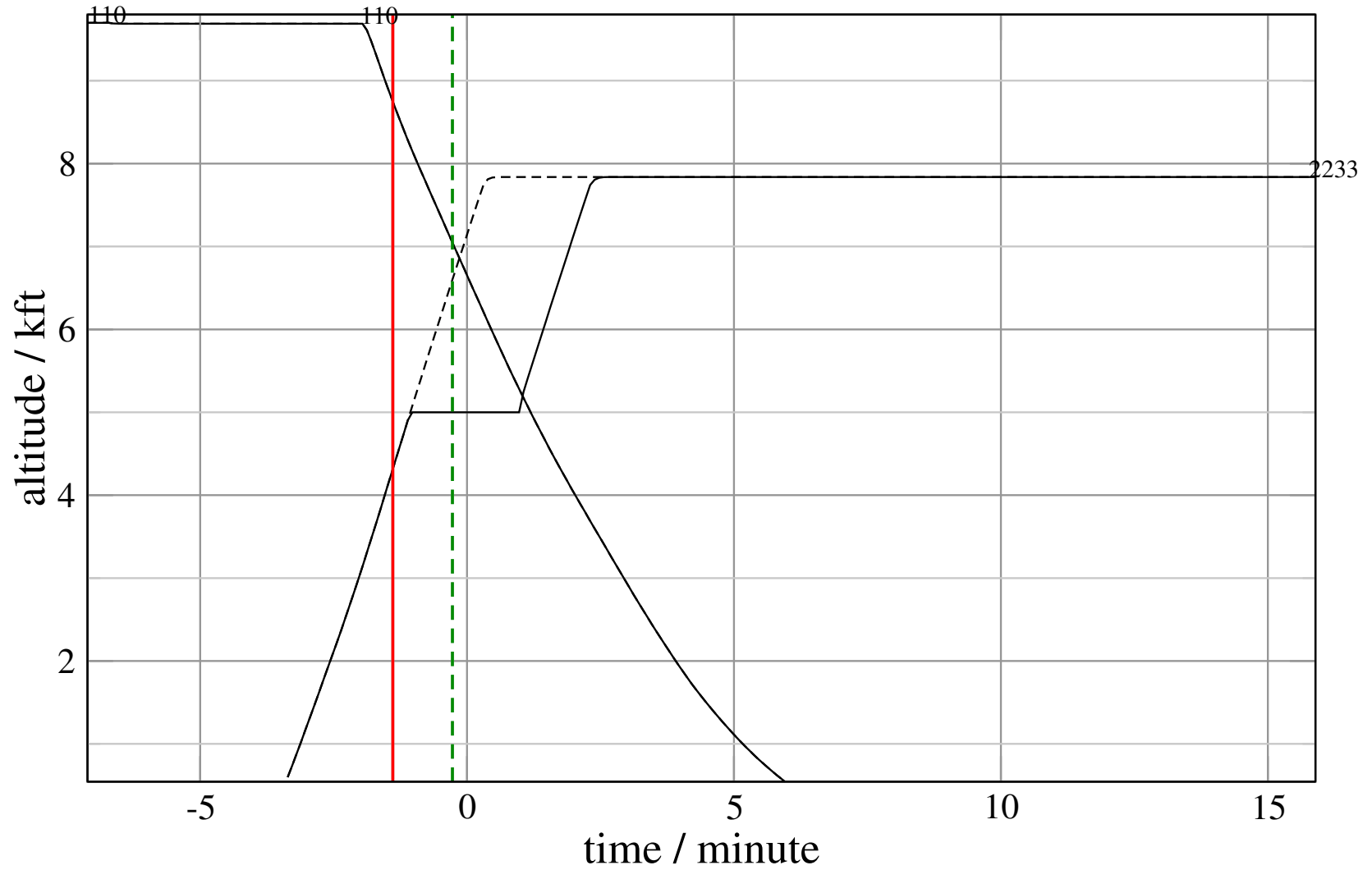
# Maneuver Planview

+ D2233E-A110D 0.662H->1.214H: D2233E temp alt 5.0 kft, 2.0 Min (+0 s) 110-2233-47



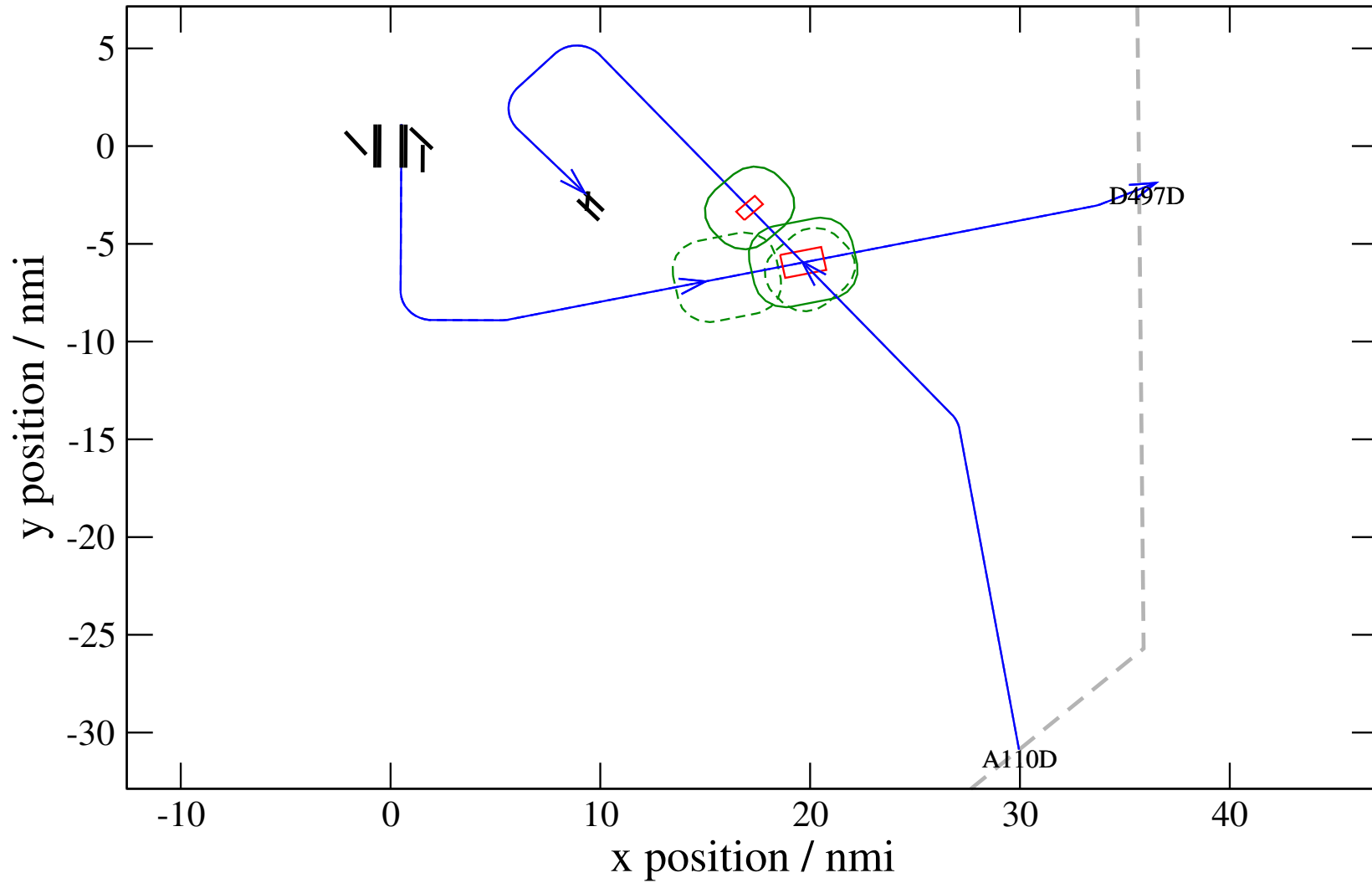
# Maneuver Altitude Profiles

+ D2233E-A110D 0.662H->1.214H: D2233E temp alt 5.0 kft, 2.0 Min (+0 s) 110-2233-47



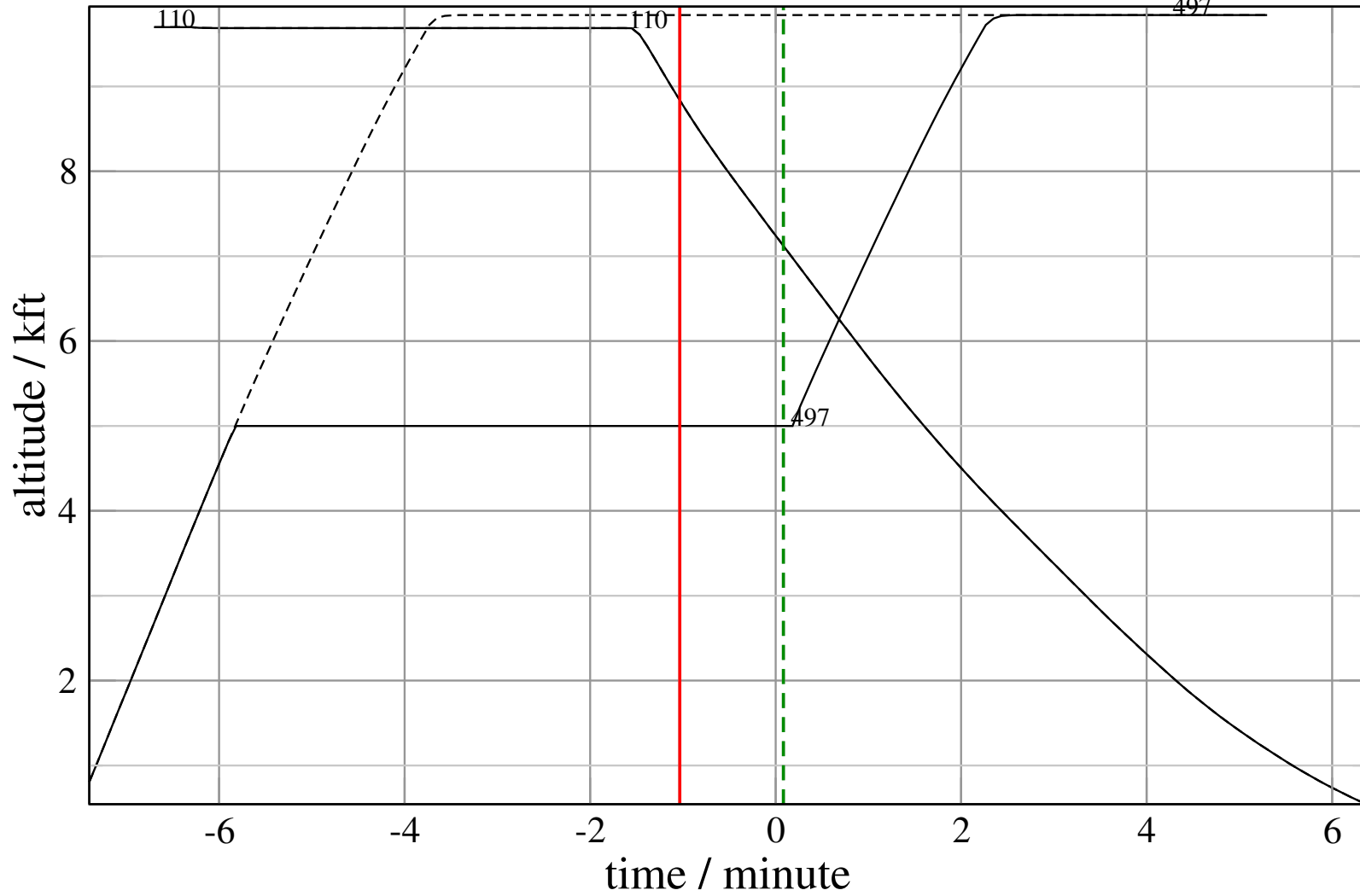
# Maneuver Planview

+ D497D-A110D 0.889V->1.127H: D497D temp alt 5.0 kft, 6.0 Min (+0 s) 110-497-25



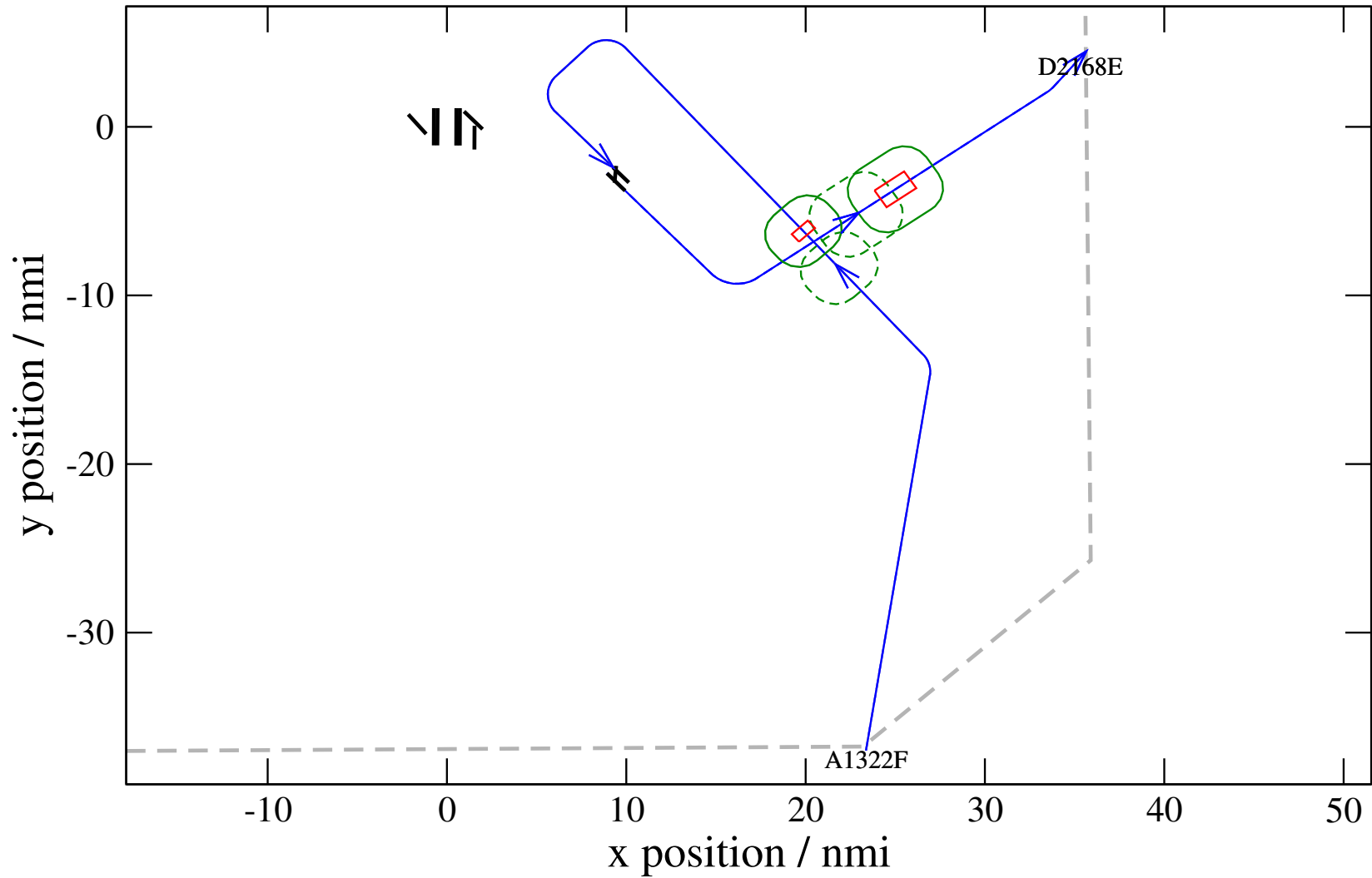
# Maneuver Altitude Profiles

+ D497D-A110D 0.889V->1.127H: D497D temp alt 5.0 kft, 6.0 Min (+0 s) 110-497-25



# Maneuver Planview

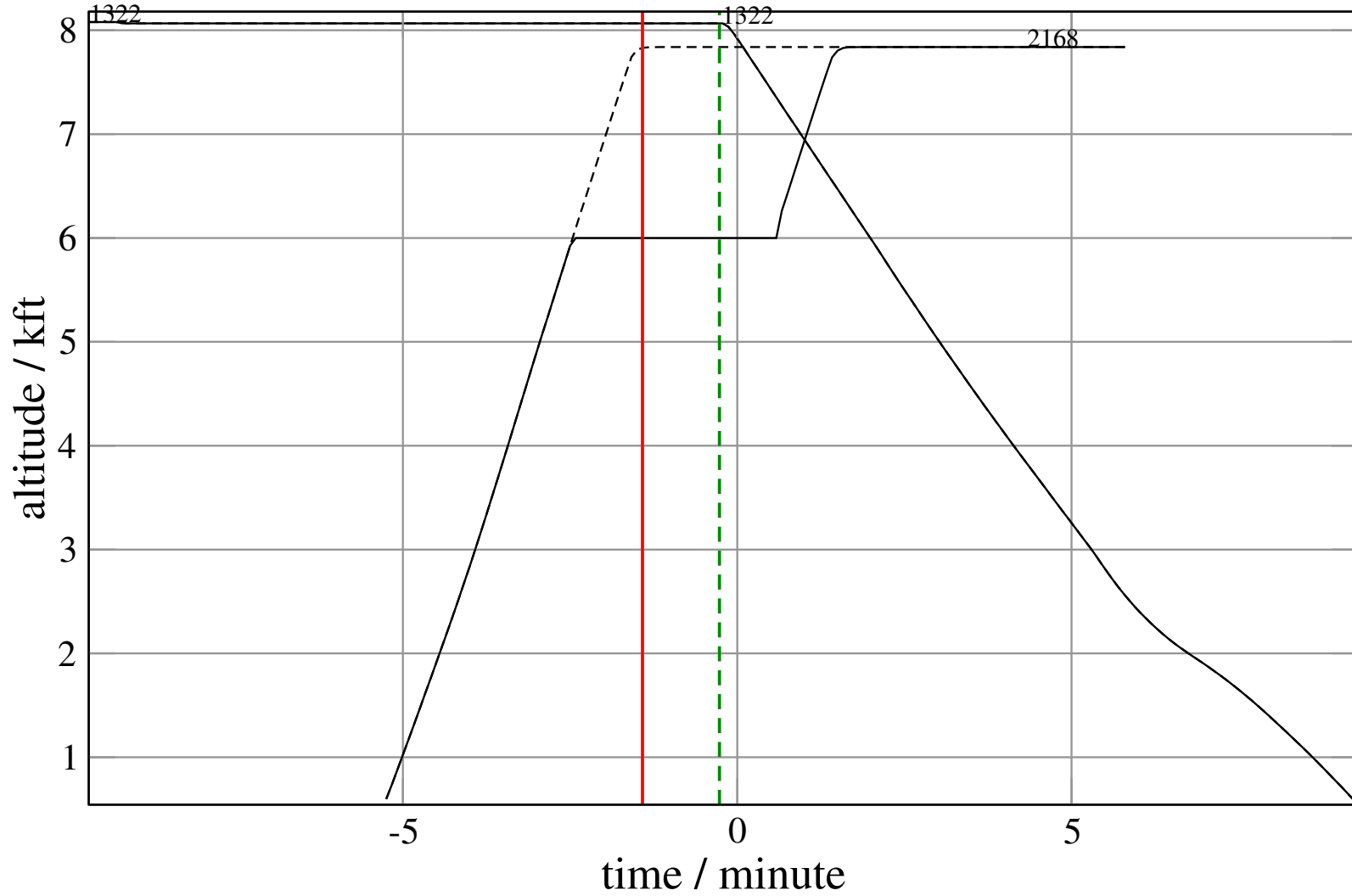
+ D2168E-A1322F 0.515H->1.377H: D2168E temp alt 6.0 kft, 3.0 Min (+0 s) 1322-2168-32





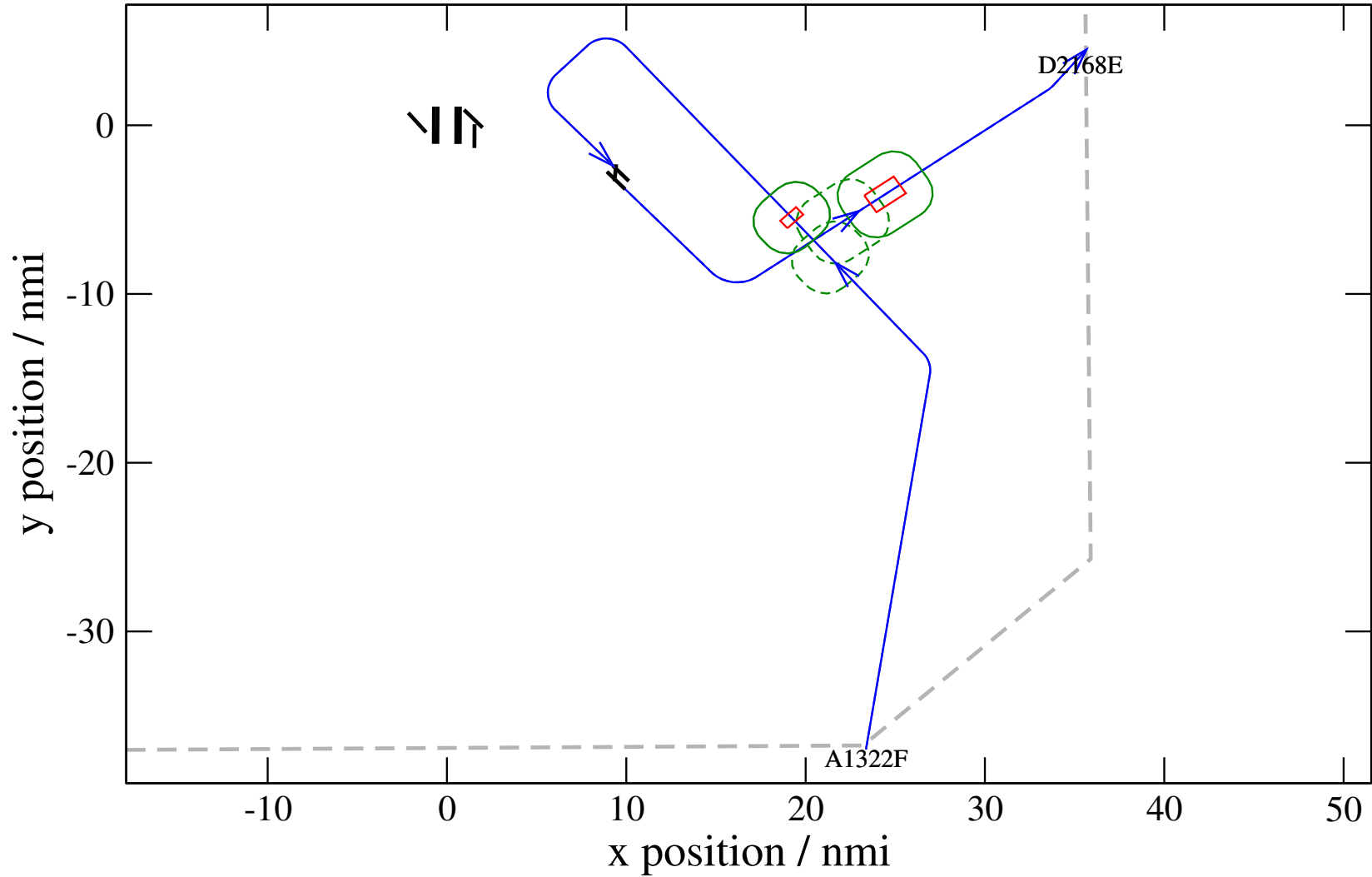
# Maneuver Altitude Profiles

+ D2168E-A1322F 0.515H->1.377H: D2168E temp alt 6.0 kft, 3.0 Min (+0 s) 1322-2168-32



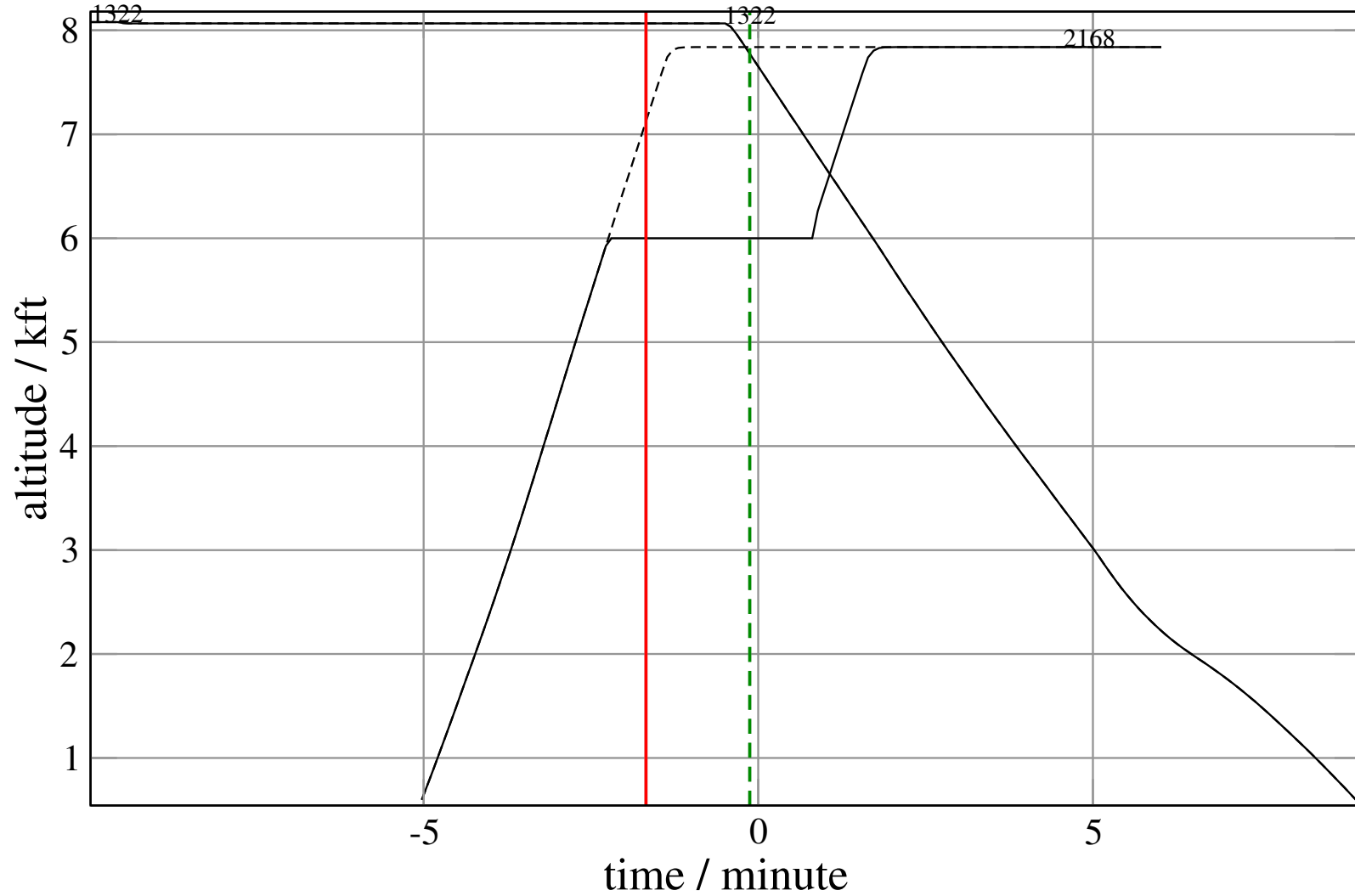
# Maneuver Planview

+ D2168E-A1322F 0.227V->1.289H: D2168E temp alt 6.0 kft, 3.0 Min (+0 s) 1322-2168-33



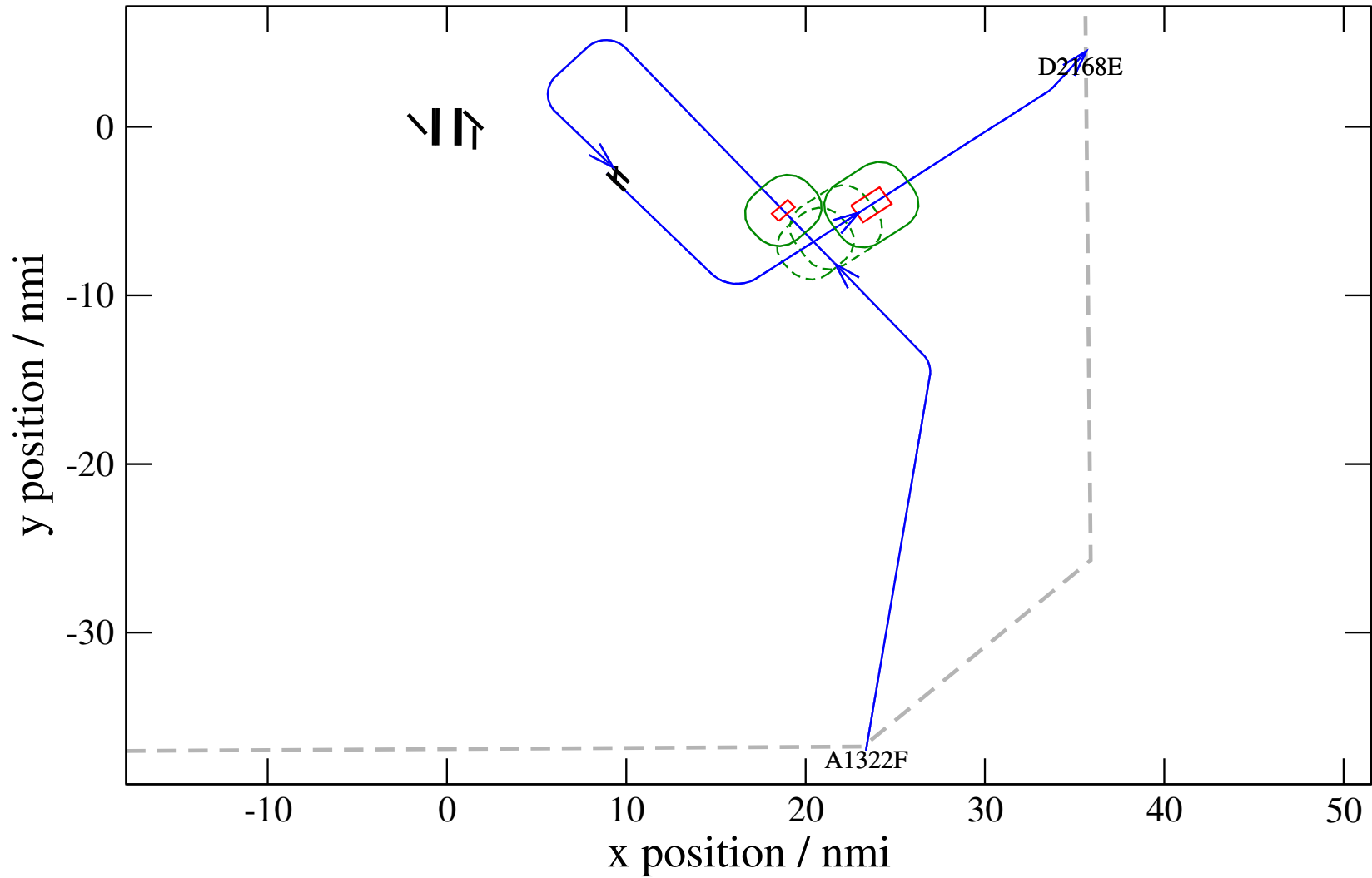
# Maneuver Altitude Profiles

+ D2168E-A1322F 0.227V->1.289H: D2168E temp alt 6.0 kft, 3.0 Min (+0 s) 1322-2168-33



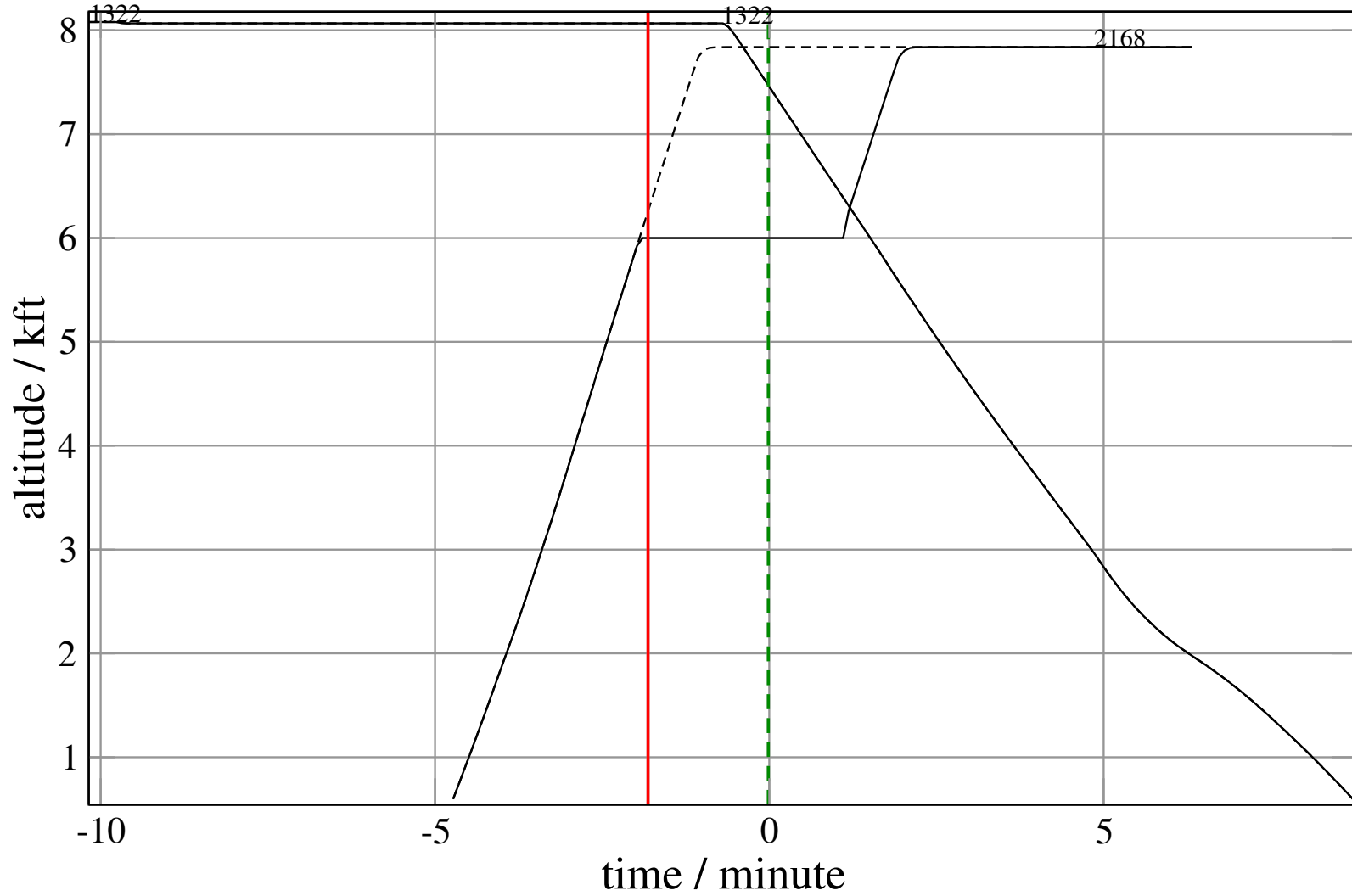
# Maneuver Planview

+ D2168E-A1322F 0.021V->1.181H: D2168E temp alt 6.0 kft, 3.0 Min (+0 s) 1322-2168-34



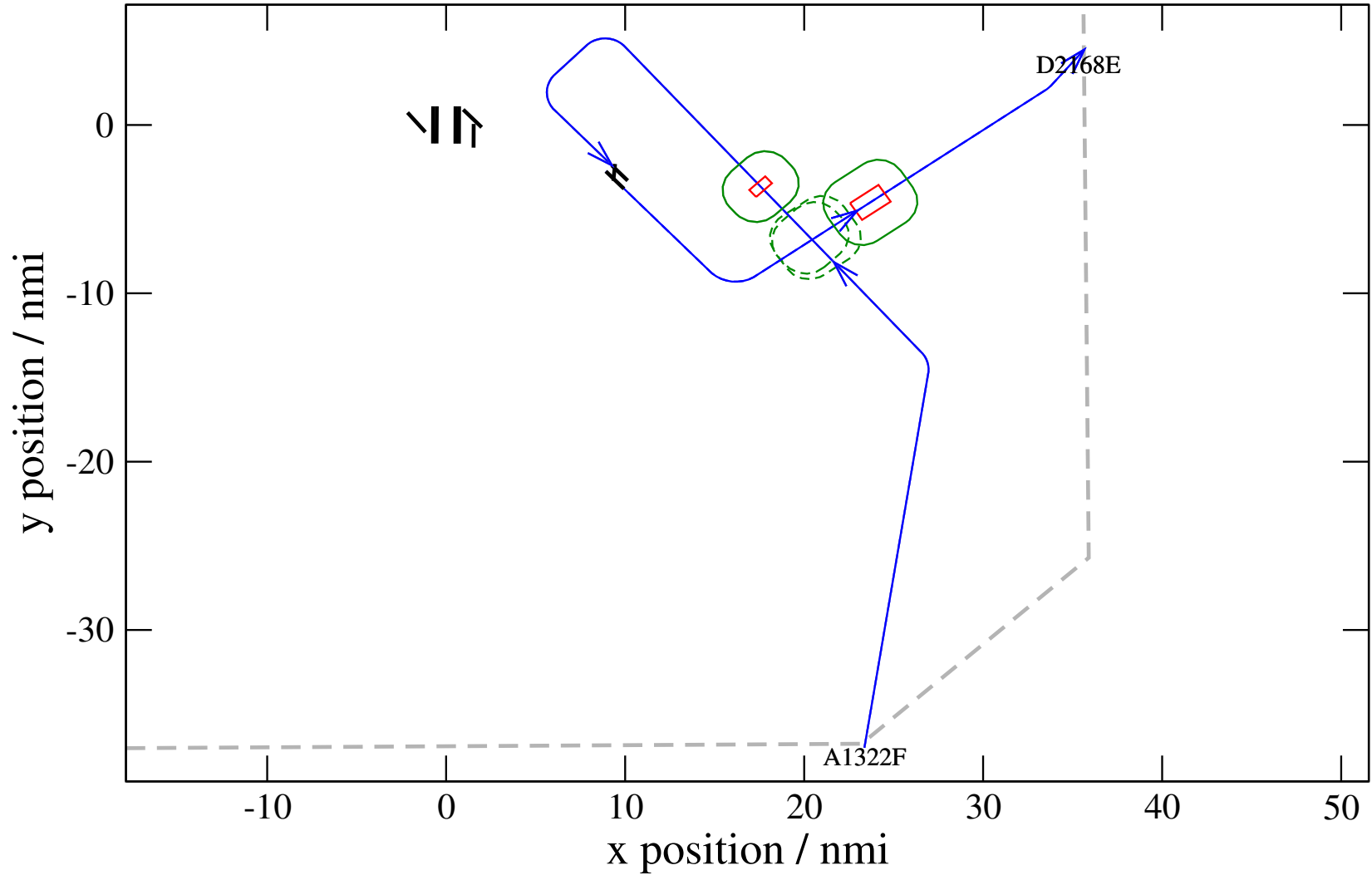
# Maneuver Altitude Profiles

+ D2168E-A1322F 0.021V->1.181H: D2168E temp alt 6.0 kft, 3.0 Min (+0 s) 1322-2168-34



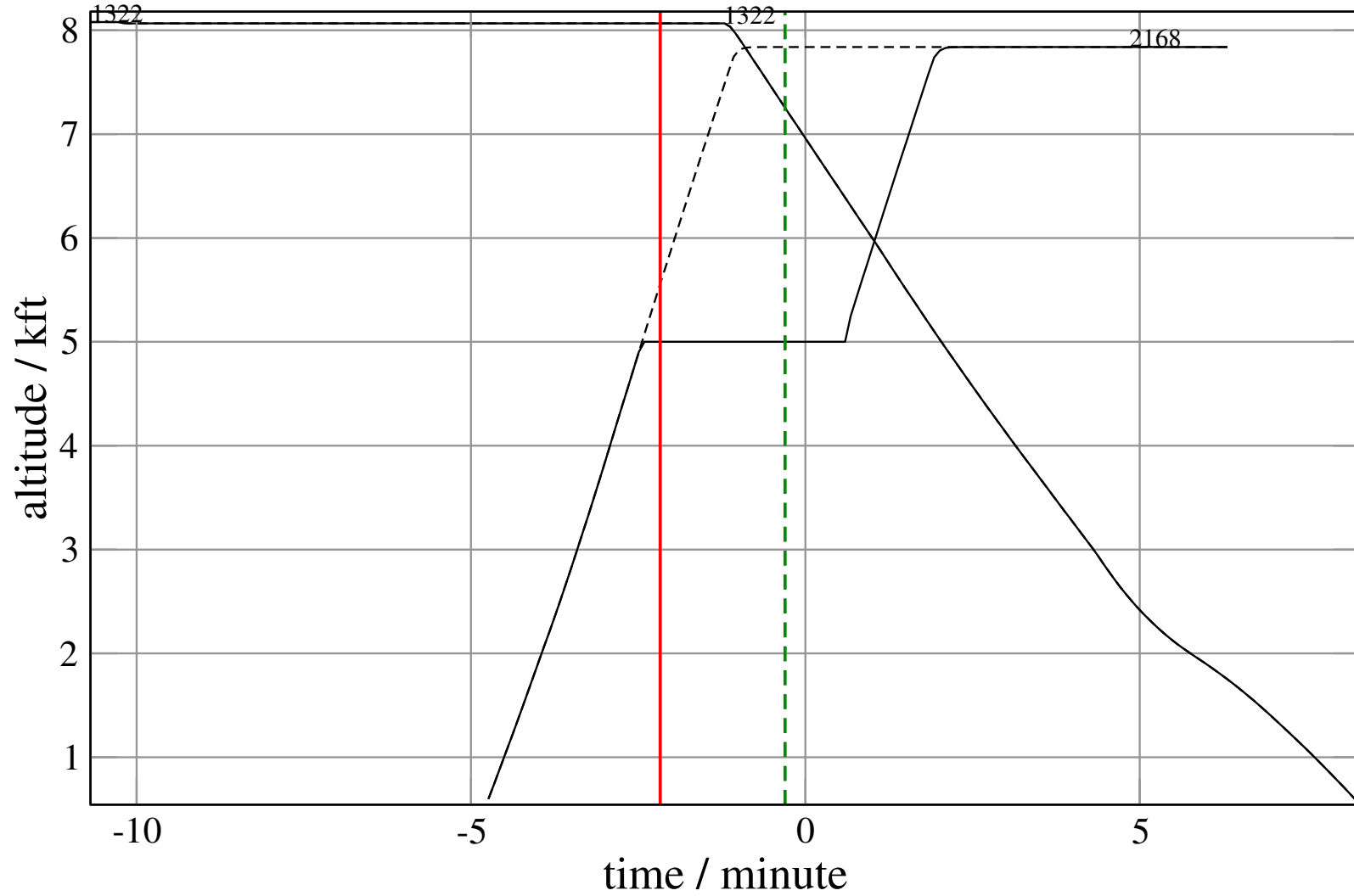
# Maneuver Planview

+ D2168E-A1322F 0.000H->1.505H: D2168E temp alt 5.0 kft, 3.0 Min (+0 s) 1322-2168-35



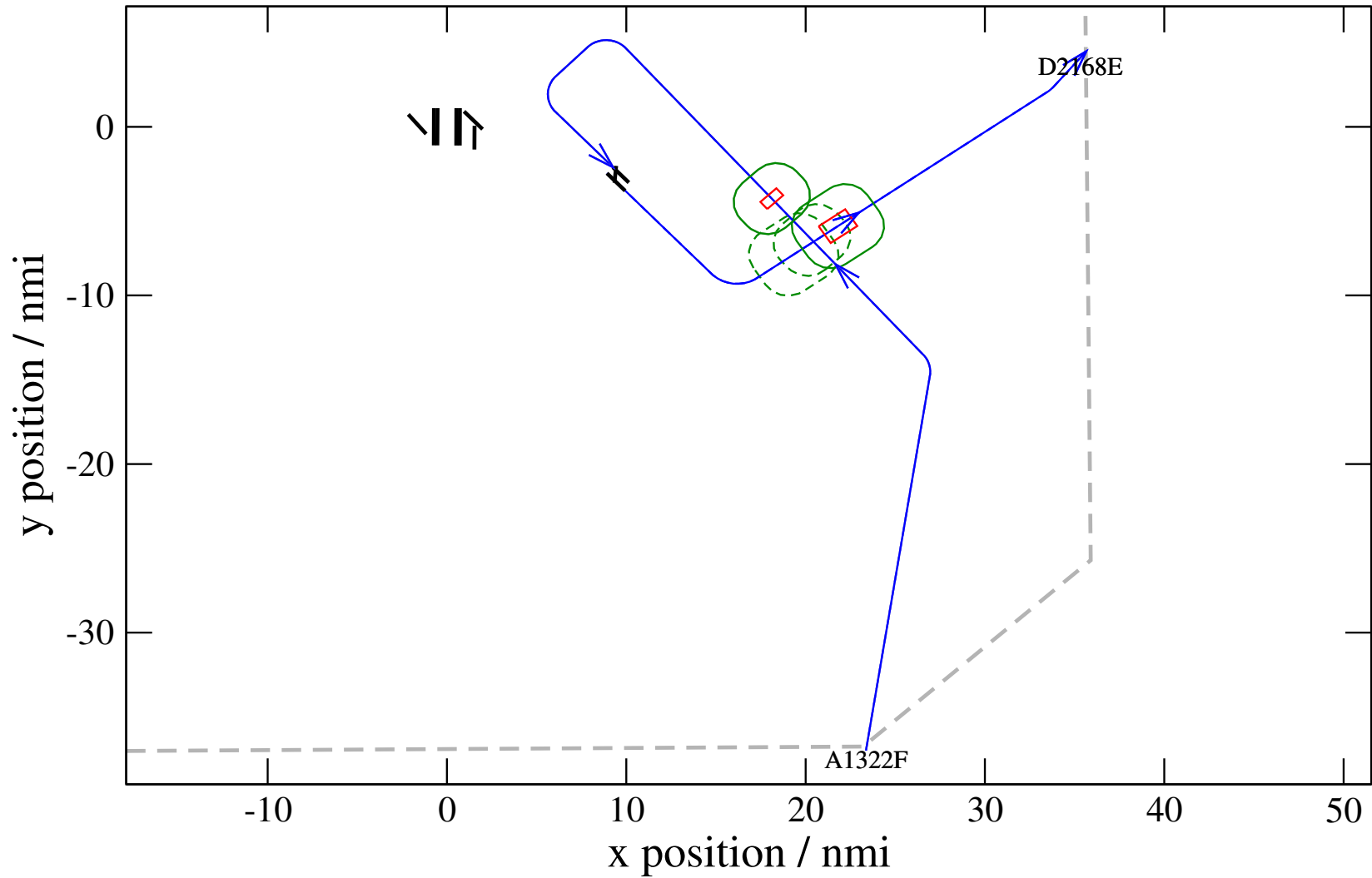
# Maneuver Altitude Profiles

+ D2168E-A1322F 0.000H->1.505H: D2168E temp alt 5.0 kft, 3.0 Min (+0 s) 1322-2168-35



# Maneuver Planview

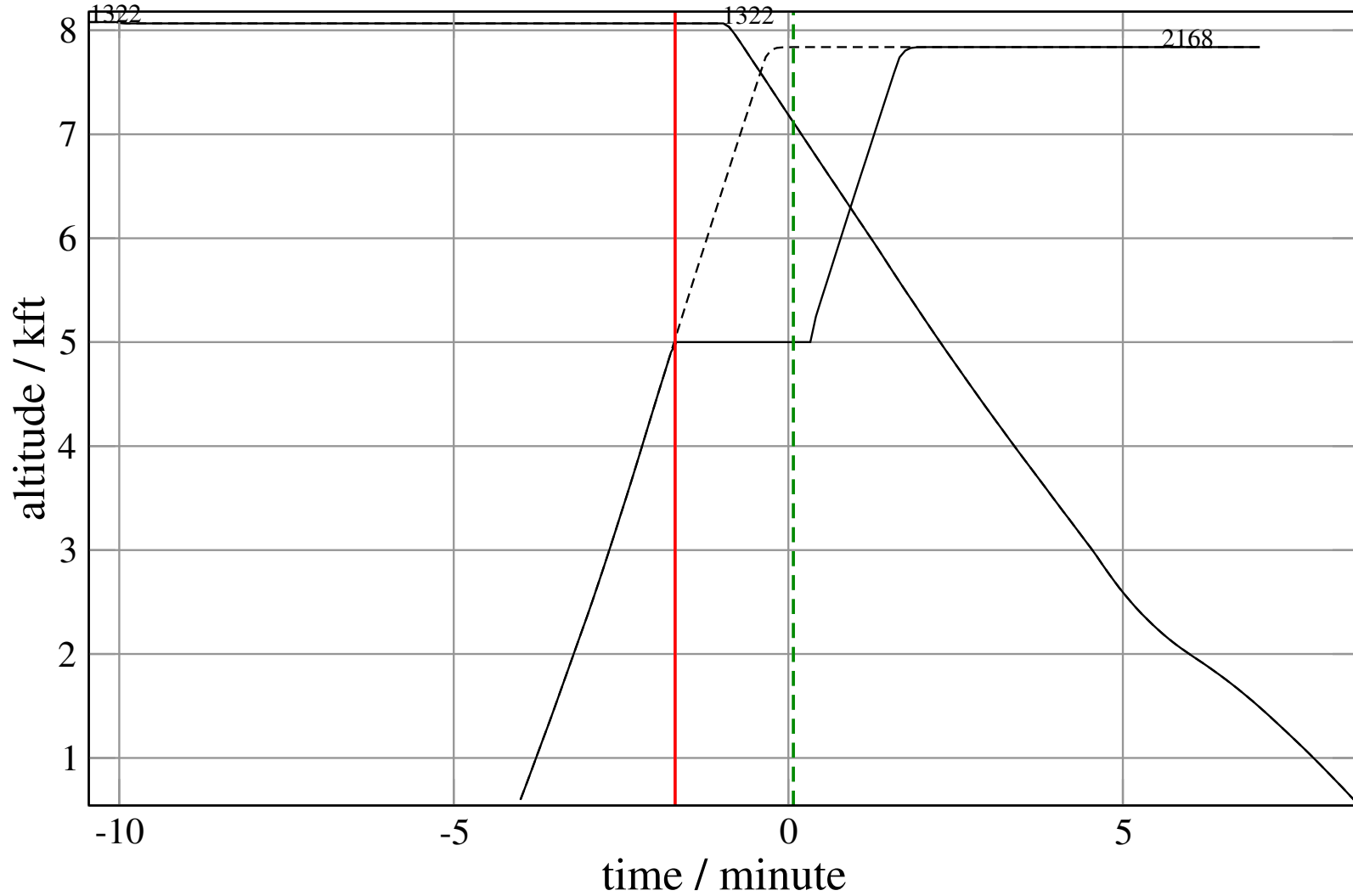
+ D2168E-A1322F 0.000H->1.184H: D2168E temp alt 5.0 kft, 2.0 Min (+0 s) 1322-2168-36





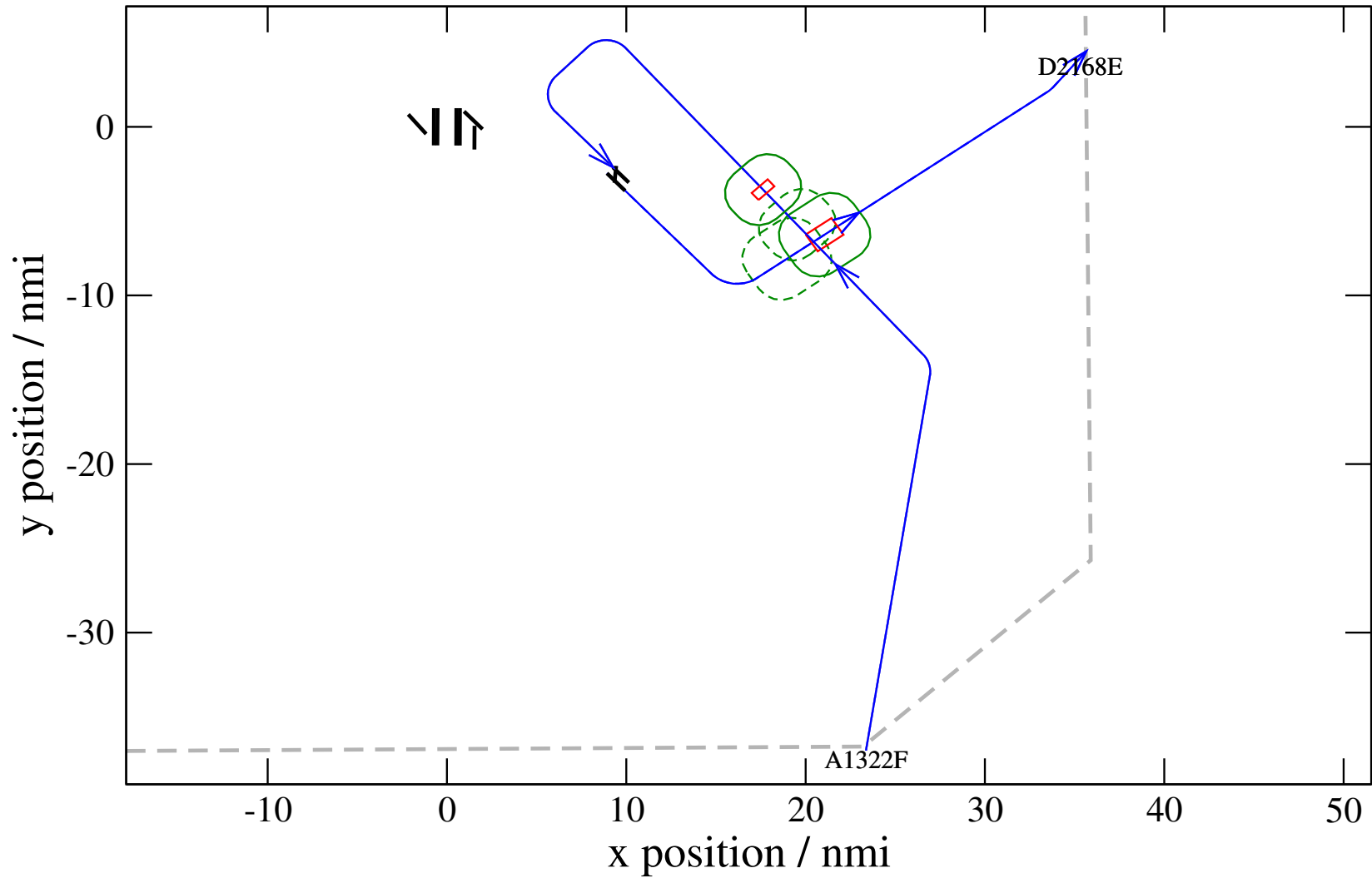
# Maneuver Altitude Profiles

+ D2168E-A1322F 0.000H->1.184H: D2168E temp alt 5.0 kft, 2.0 Min (+0 s) 1322-2168-36



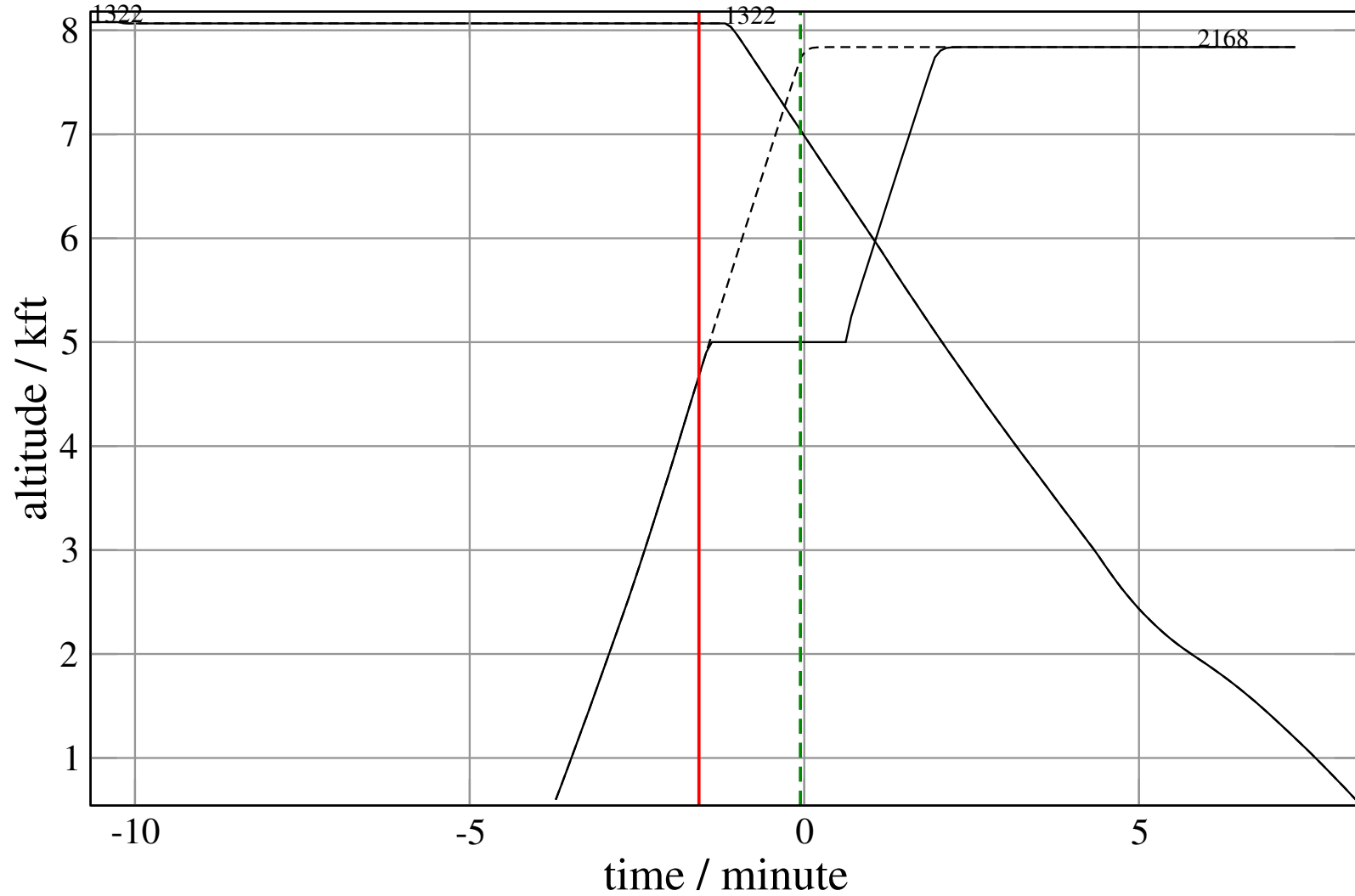
# Maneuver Planview

+ D2168E-A1322F 0.153V->1.232H: D2168E temp alt 5.0 kft, 2.0 Min (+0 s) 1322-2168-37



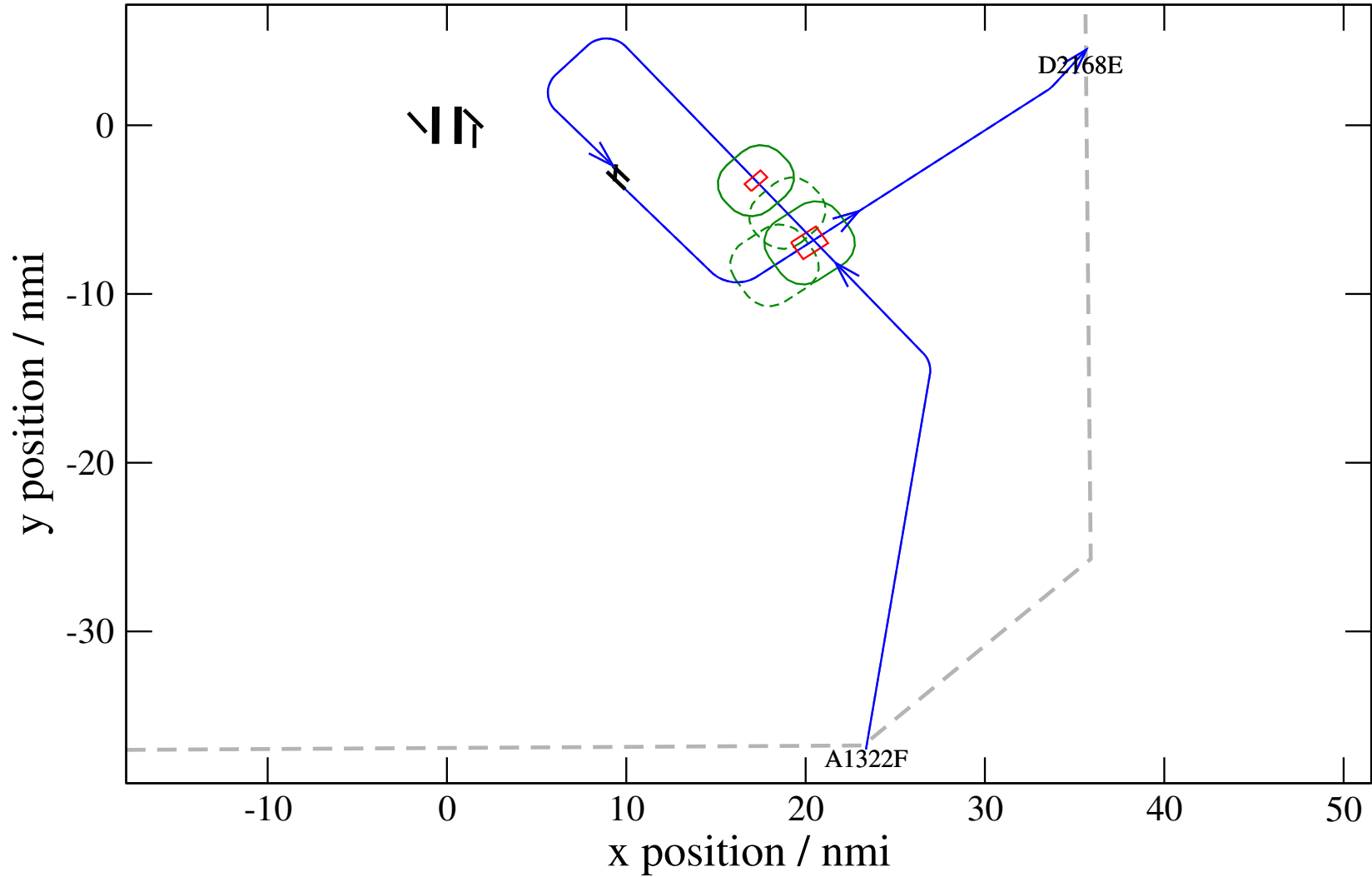
# Maneuver Altitude Profiles

+ D2168E-A1322F 0.153V->1.232H: D2168E temp alt 5.0 kft, 2.0 Min (+0 s) 1322-2168-37



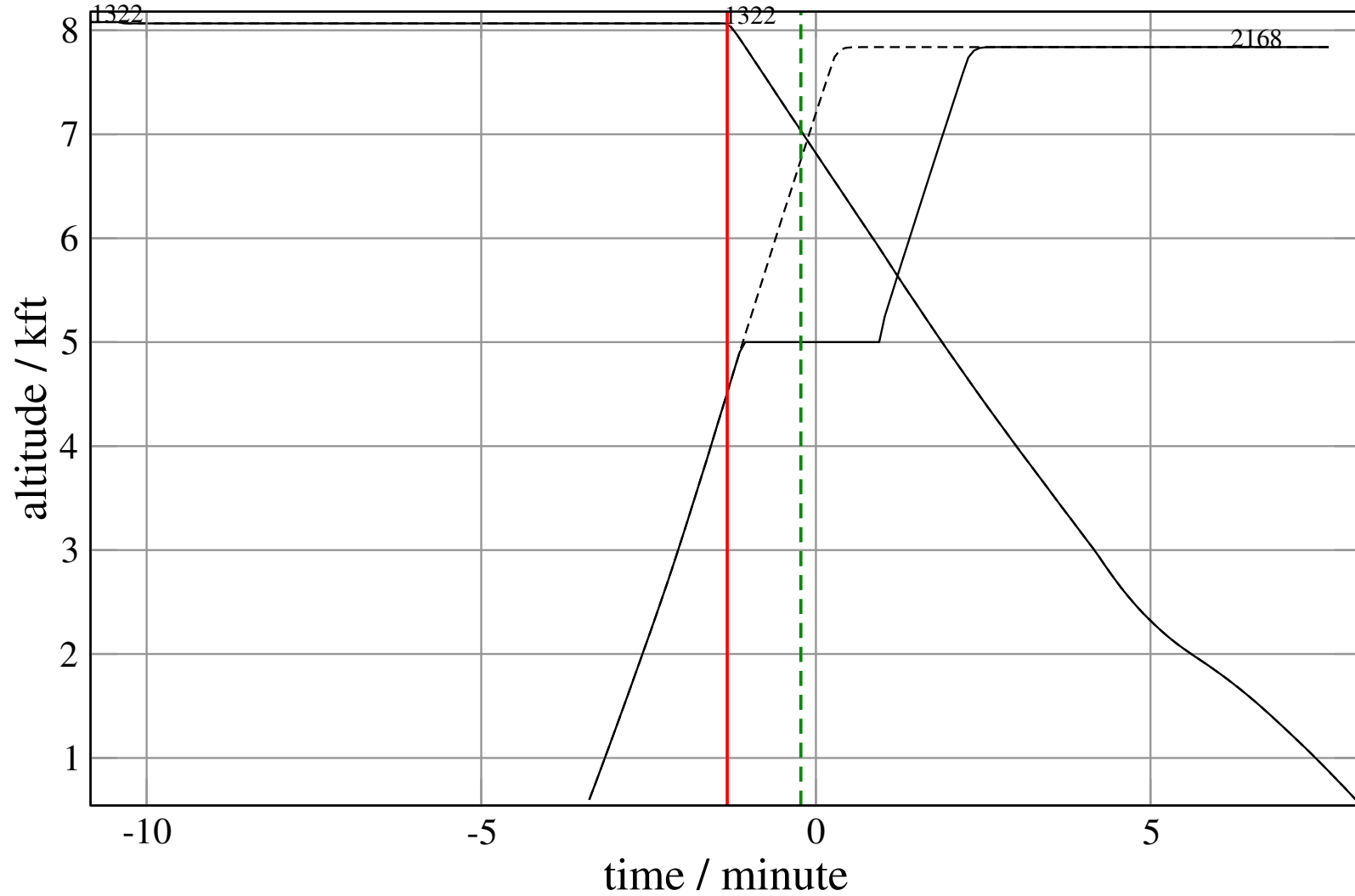
# Maneuver Planview

+ D2168E-A1322F 0.516H->1.335V: D2168E temp alt 5.0 kft, 2.0 Min (+0 s) 1322-2168-38



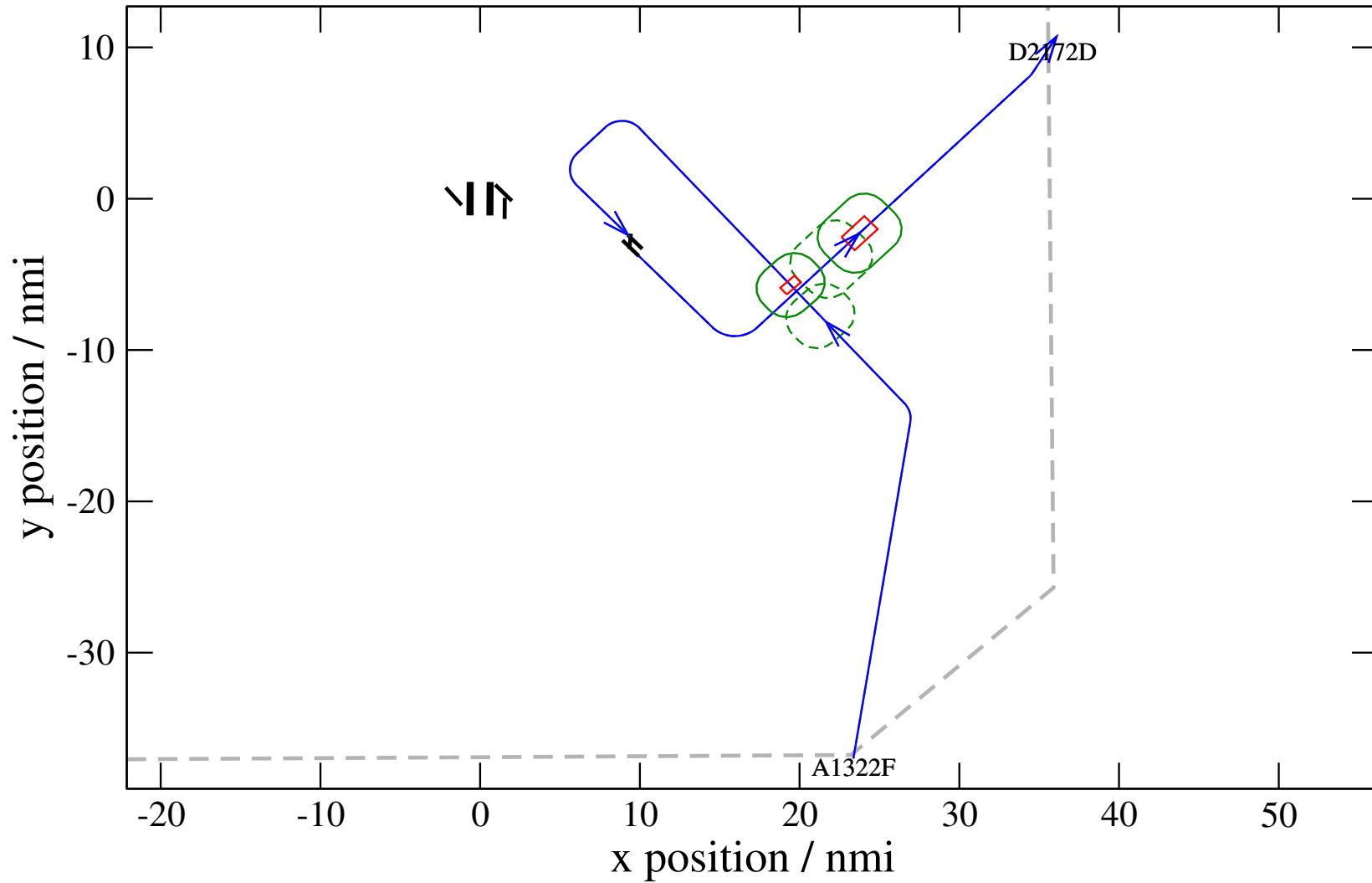
# Maneuver Altitude Profiles

+ D2168E-A1322F 0.516H->1.335V: D2168E temp alt 5.0 kft, 2.0 Min (+0 s) 1322-2168-38



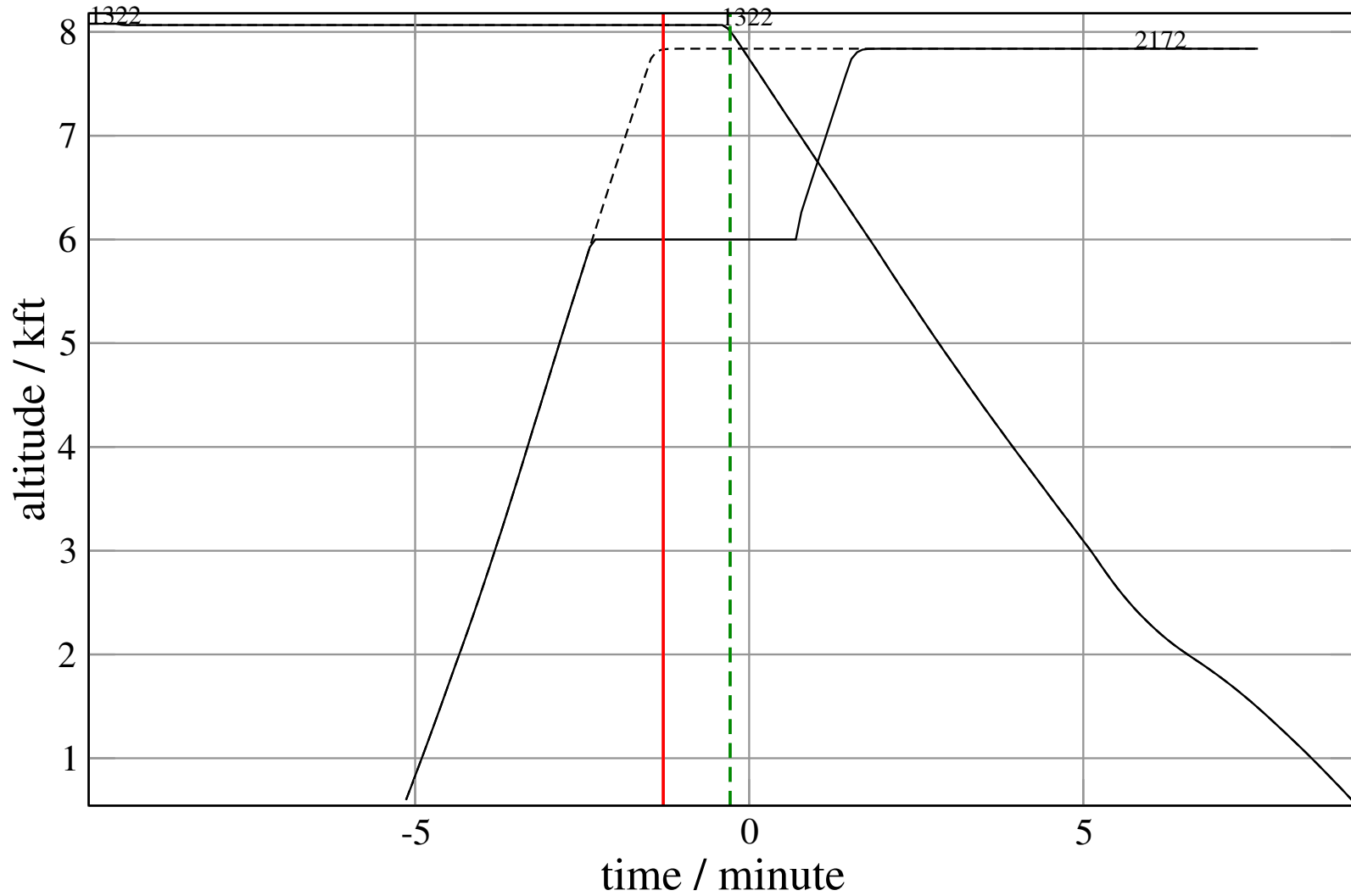
# Maneuver Planview

+ D2172D-A1322F 0.684H->1.296H: D2172D temp alt 6.0 kft, 3.0 Min (+0 s) 1322-2172-36



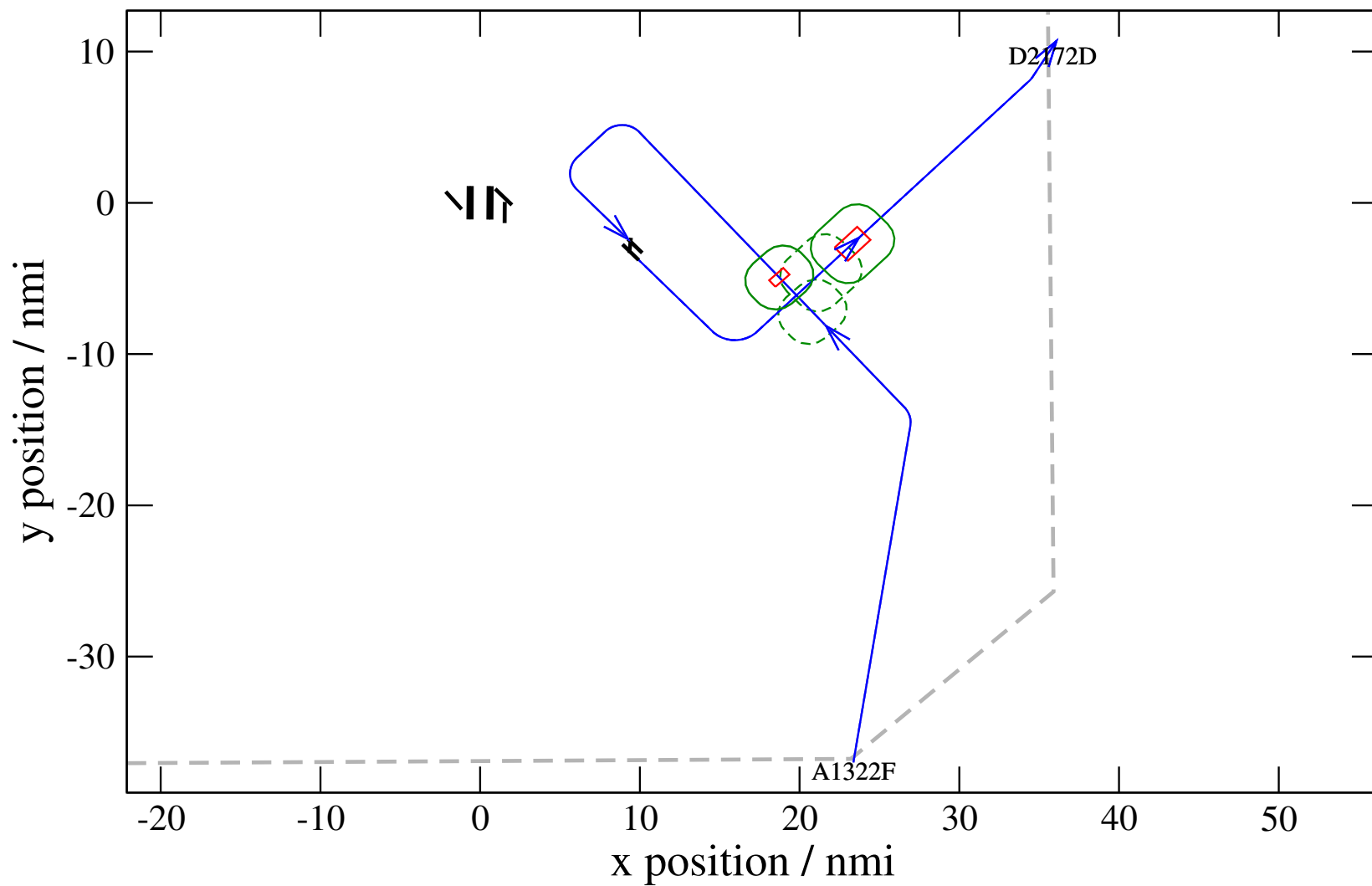
# Maneuver Altitude Profiles

+ D2172D-A1322F 0.684H->1.296H: D2172D temp alt 6.0 kft, 3.0 Min (+0 s) 1322-2172-36



# Maneuver Planview

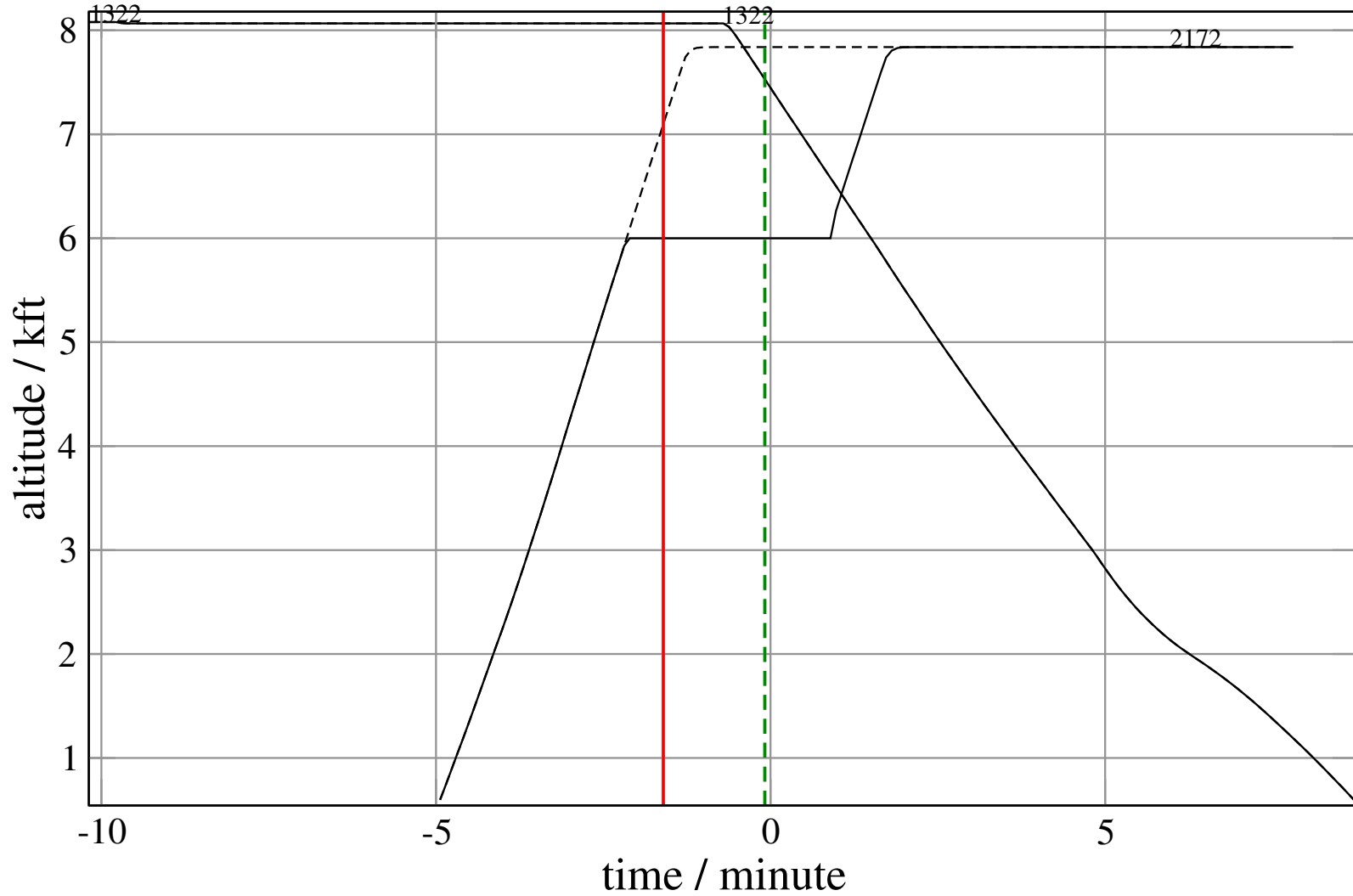
+ D2172D-A1322F 0.298H->1.162H: D2172D temp alt 6.0 kft, 3.0 Min (+0 s) 1322-2172-37





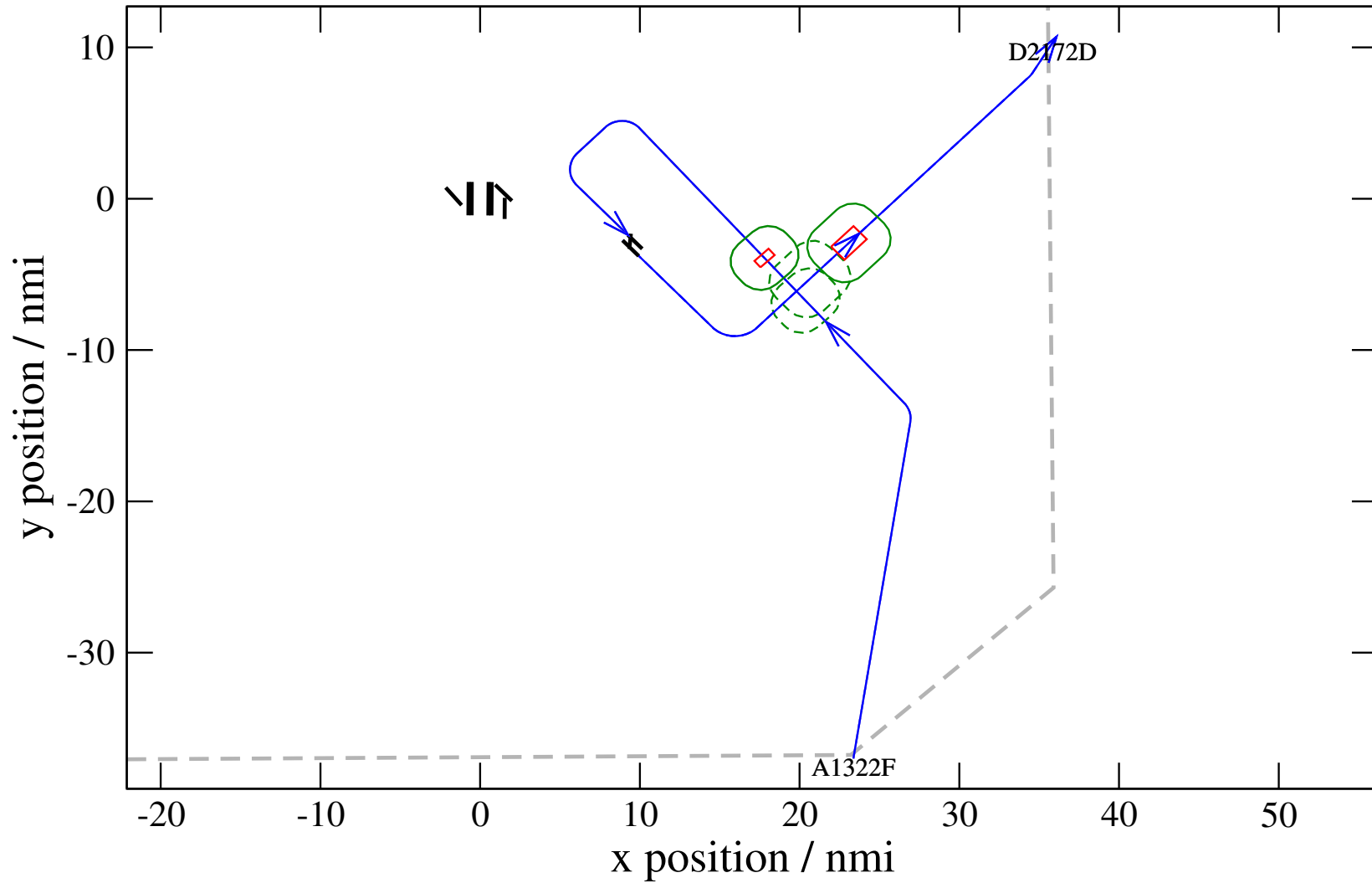
# Maneuver Altitude Profiles

+ D2172D-A1322F 0.298H->1.162H: D2172D temp alt 6.0 kft, 3.0 Min (+0 s) 1322-2172-37



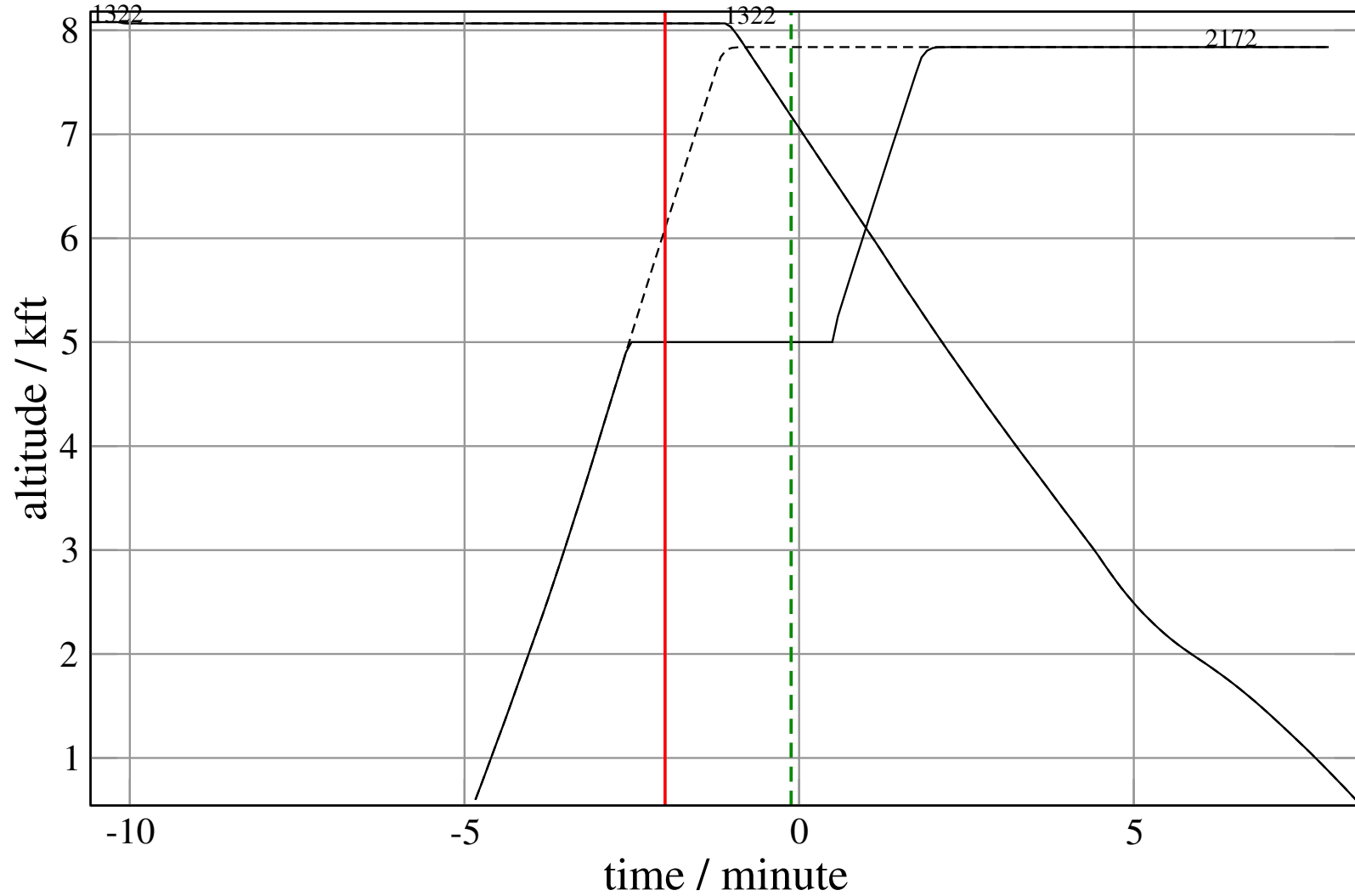
# Maneuver Planview

+ D2172D-A1322F 0.000H->1.371V: D2172D temp alt 5.0 kft, 3.0 Min (+0 s) 1322-2172-38



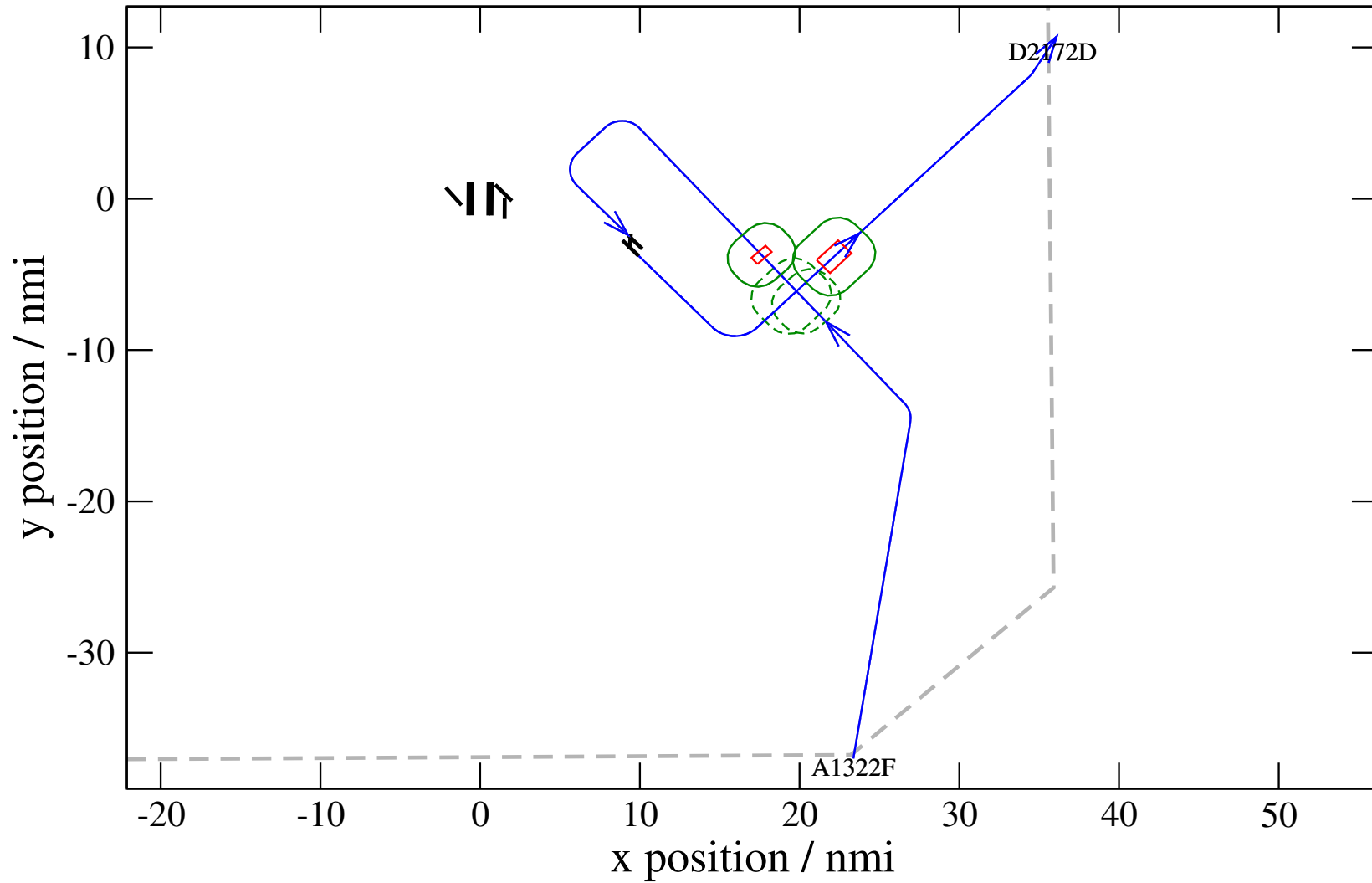
# Maneuver Altitude Profiles

+ D2172D-A1322F 0.000H->1.371V: D2172D temp alt 5.0 kft, 3.0 Min (+0 s) 1322-2172-38



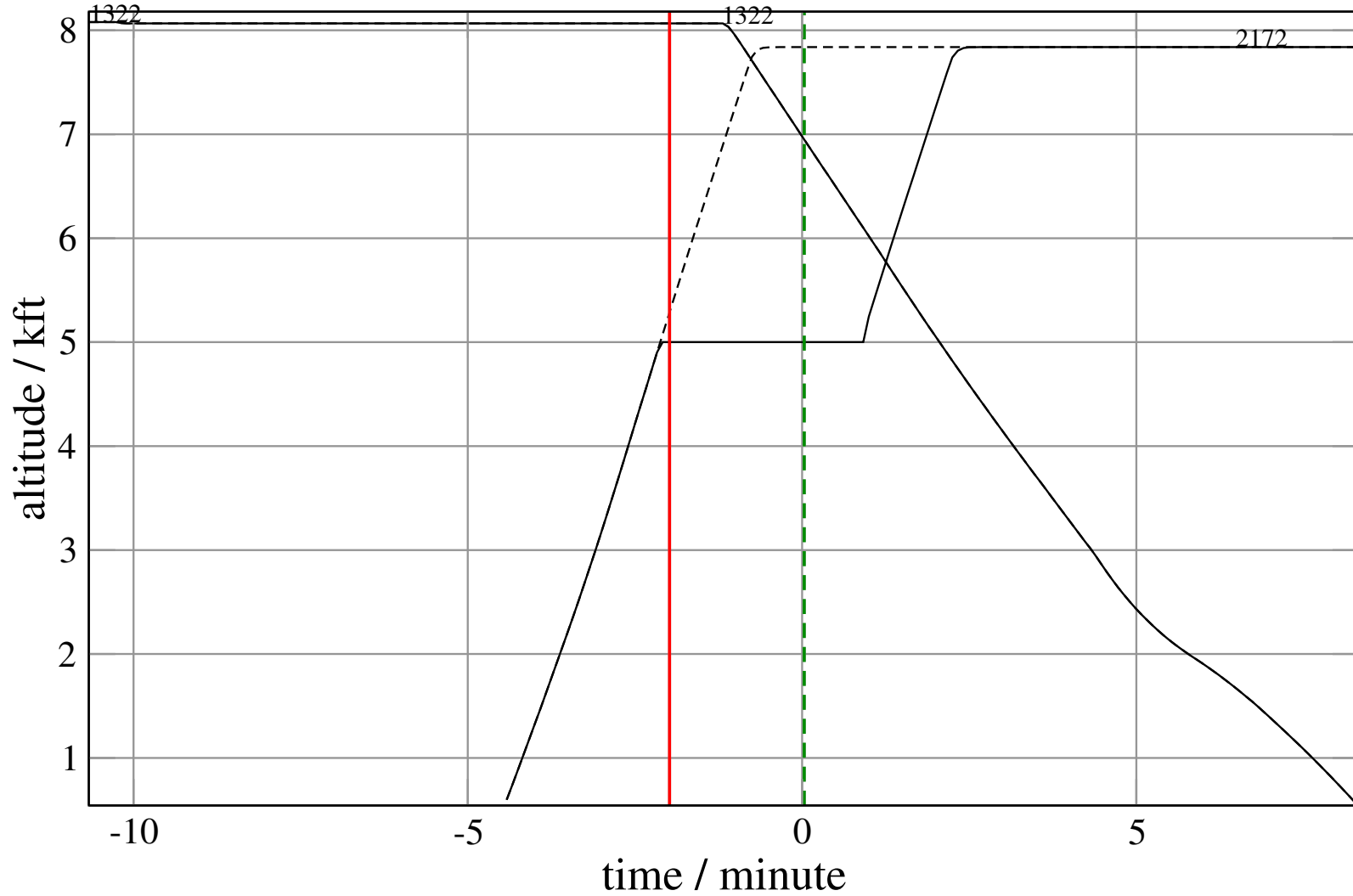
# Maneuver Planview

+ D2172D-A1322F 0.000H->1.365H: D2172D temp alt 5.0 kft, 3.0 Min (+0 s) 1322-2172-39



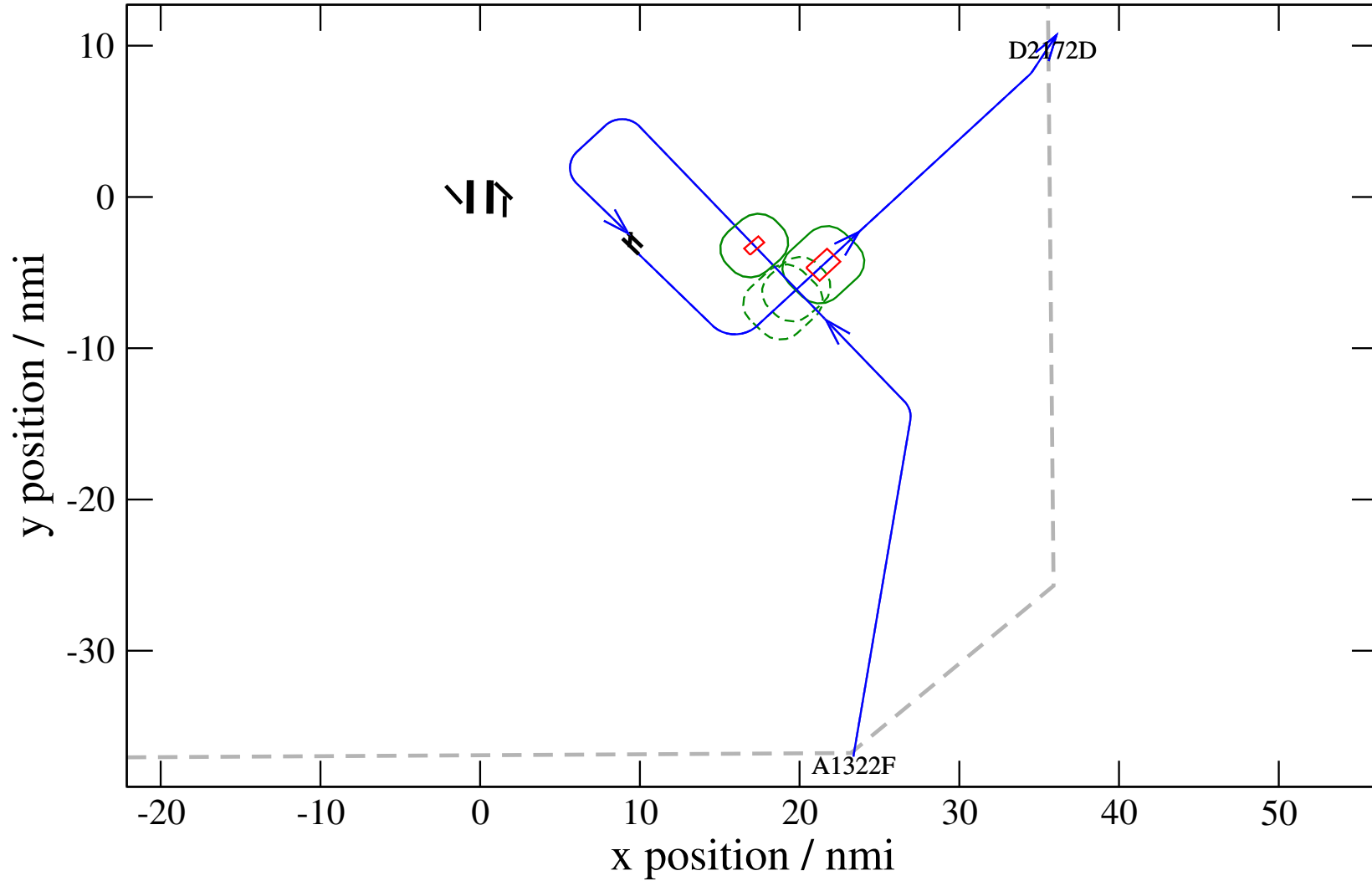
# Maneuver Altitude Profiles

+ D2172D-A1322F 0.000H->1.365H: D2172D temp alt 5.0 kft, 3.0 Min (+0 s) 1322-2172-39



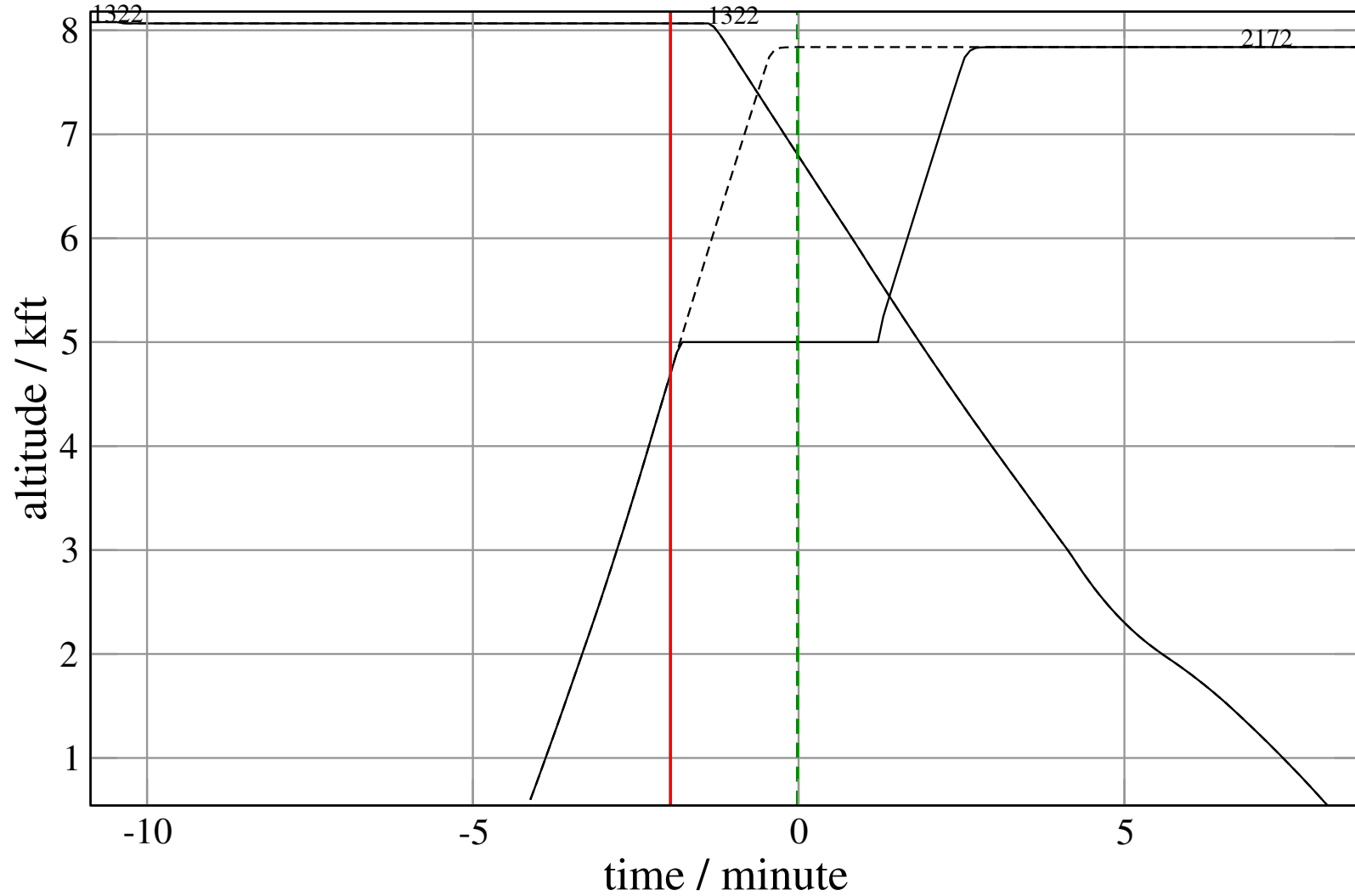
# Maneuver Planview

+ D2172D-A1322F 0.000H->1.367H: D2172D temp alt 5.0 kft, 3.0 Min (+0 s) 1322-2172-40



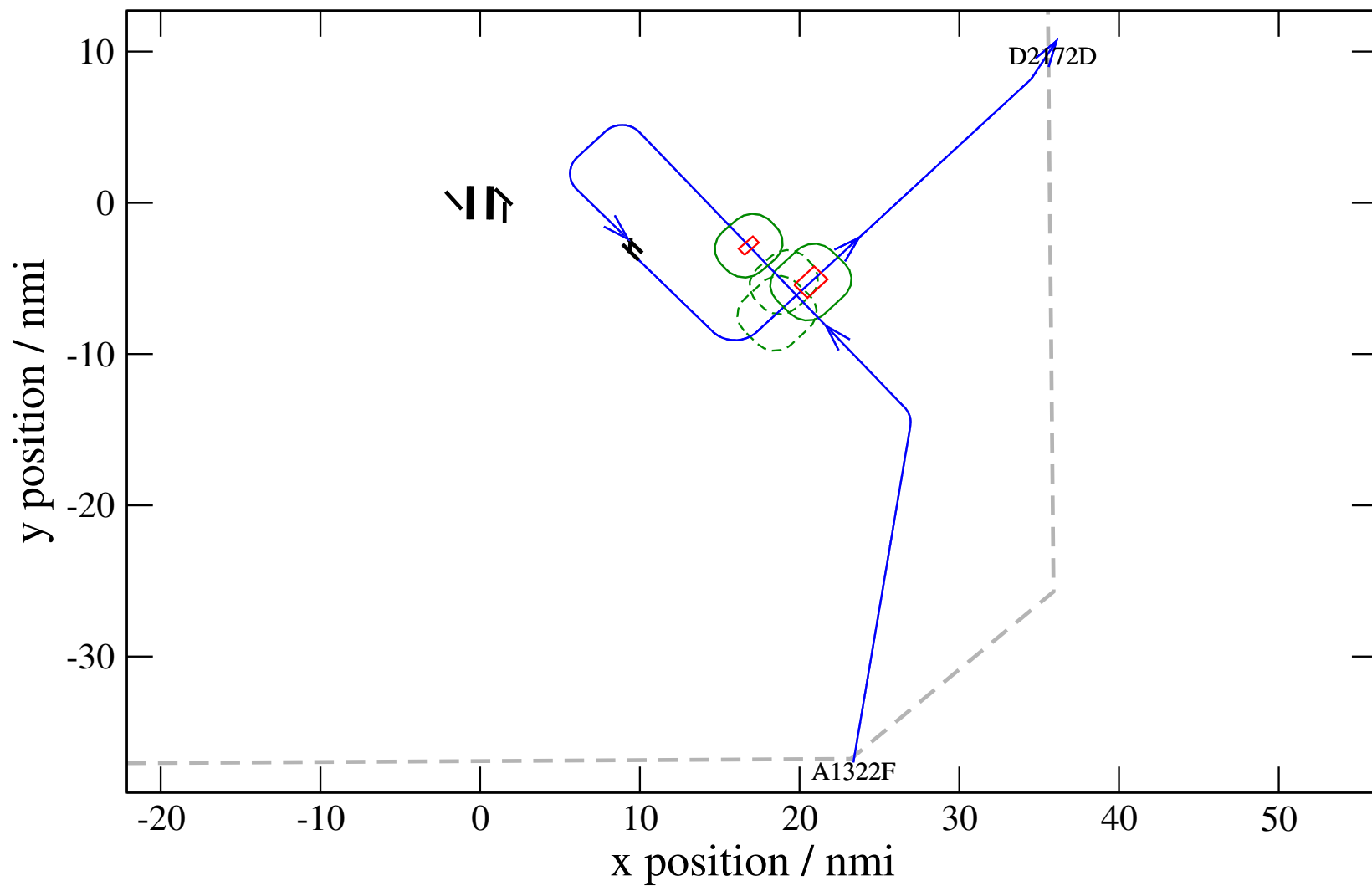
# Maneuver Altitude Profiles

+ D2172D-A1322F 0.000H->1.367H: D2172D temp alt 5.0 kft, 3.0 Min (+0 s) 1322-2172-40



# Maneuver Planview

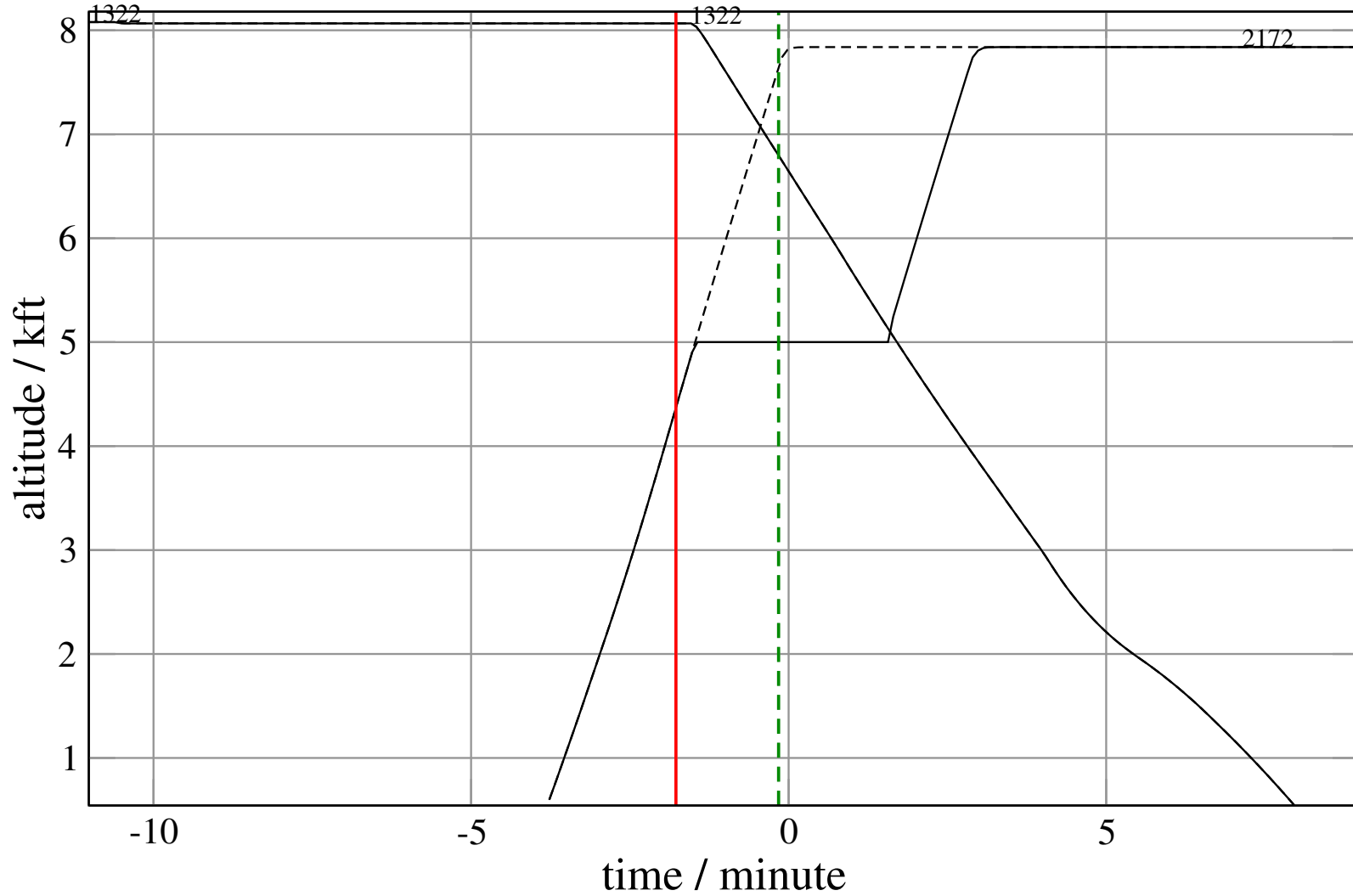
+ D2172D-A1322F 0.155H->1.366V: D2172D temp alt 5.0 kft, 3.0 Min (+0 s) 1322-2172-41





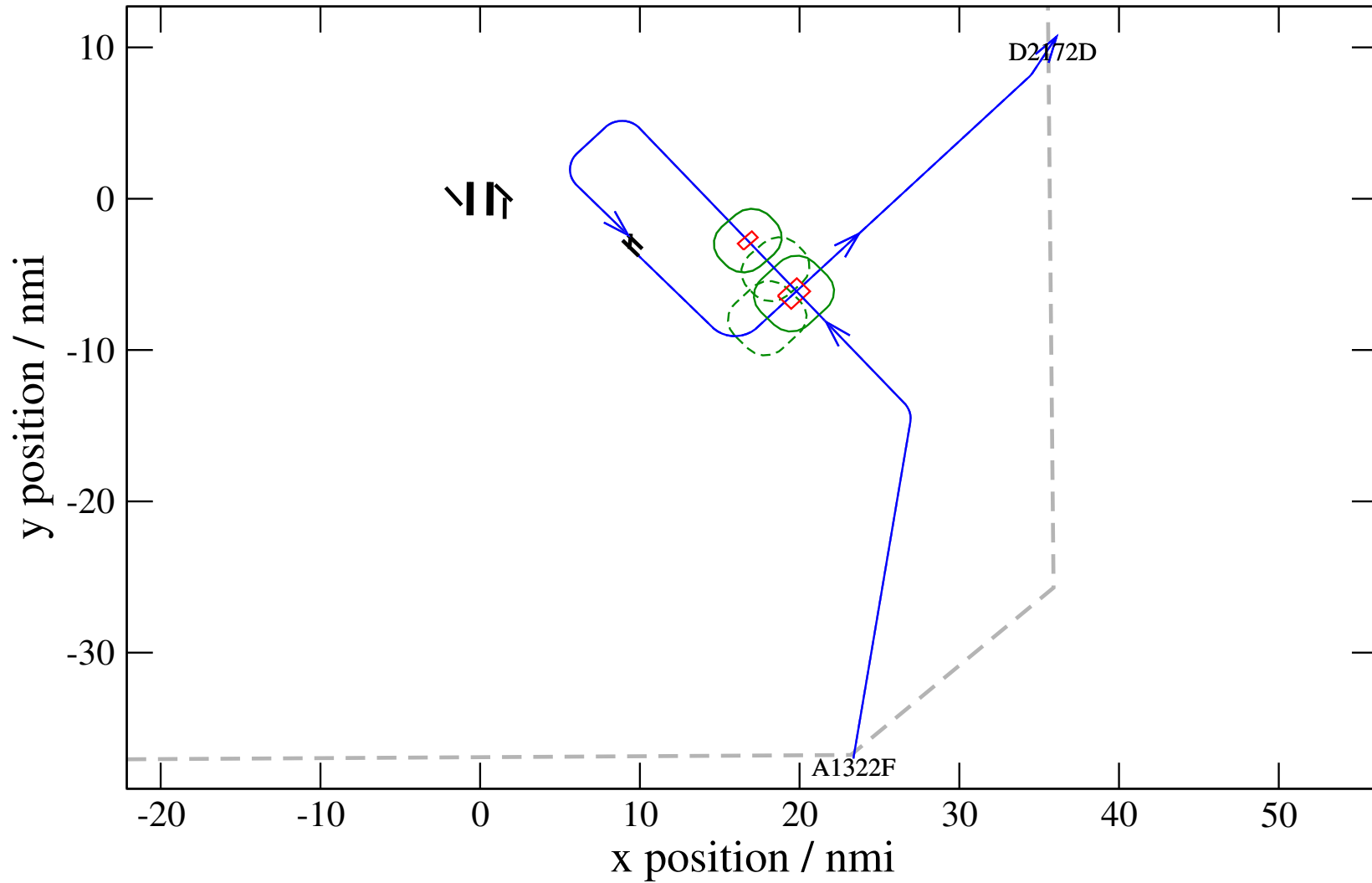
# Maneuver Altitude Profiles

+ D2172D-A1322F 0.155H->1.366V: D2172D temp alt 5.0 kft, 3.0 Min (+0 s) 1322-2172-41



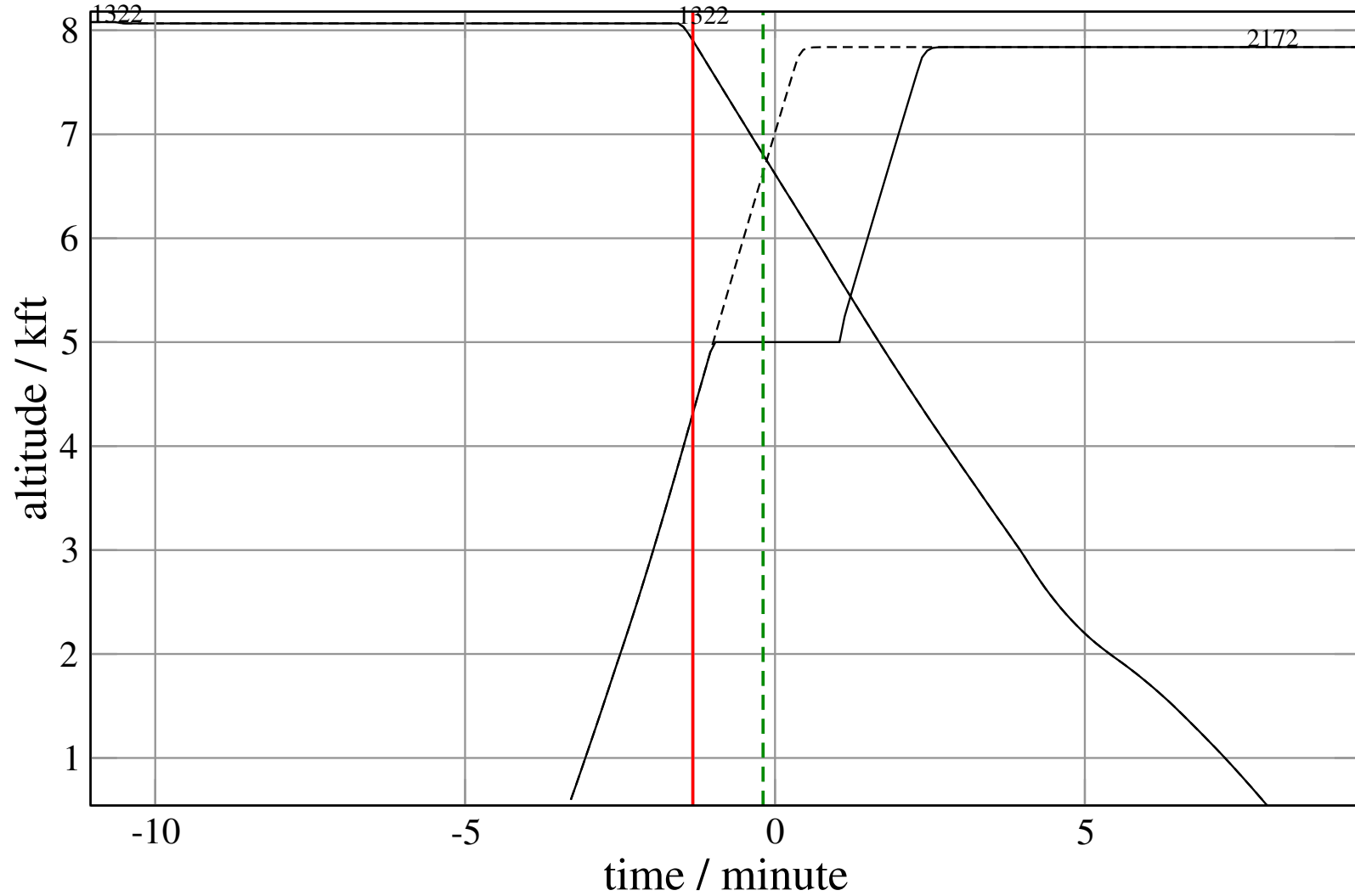
# Maneuver Planview

+ D2172D-A1322F 0.554H->1.214V: D2172D temp alt 5.0 kft, 2.0 Min (+0 s) 1322-2172-42



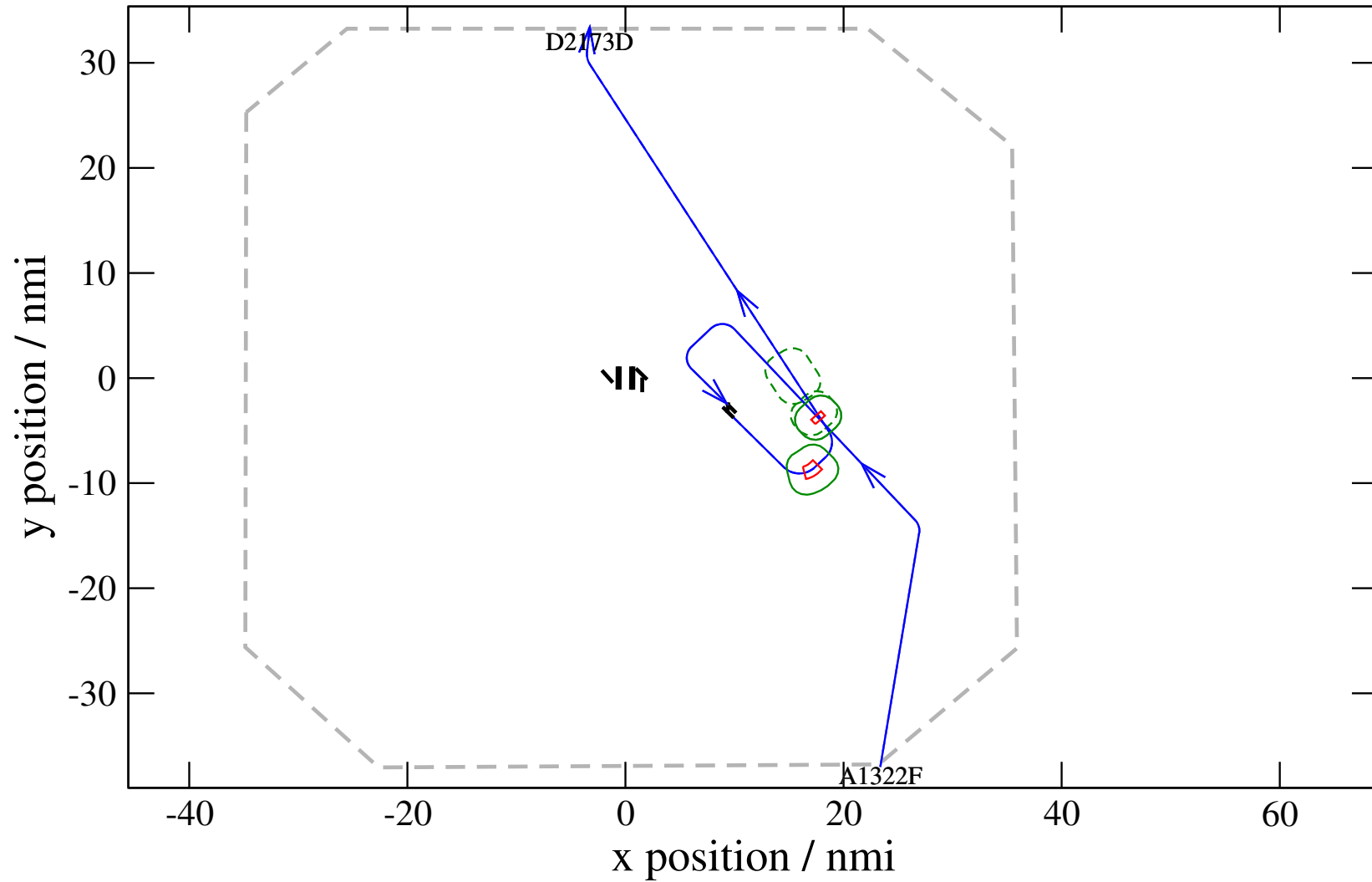
# Maneuver Altitude Profiles

+ D2172D-A1322F 0.554H->1.214V: D2172D temp alt 5.0 kft, 2.0 Min (+0 s) 1322-2172-42



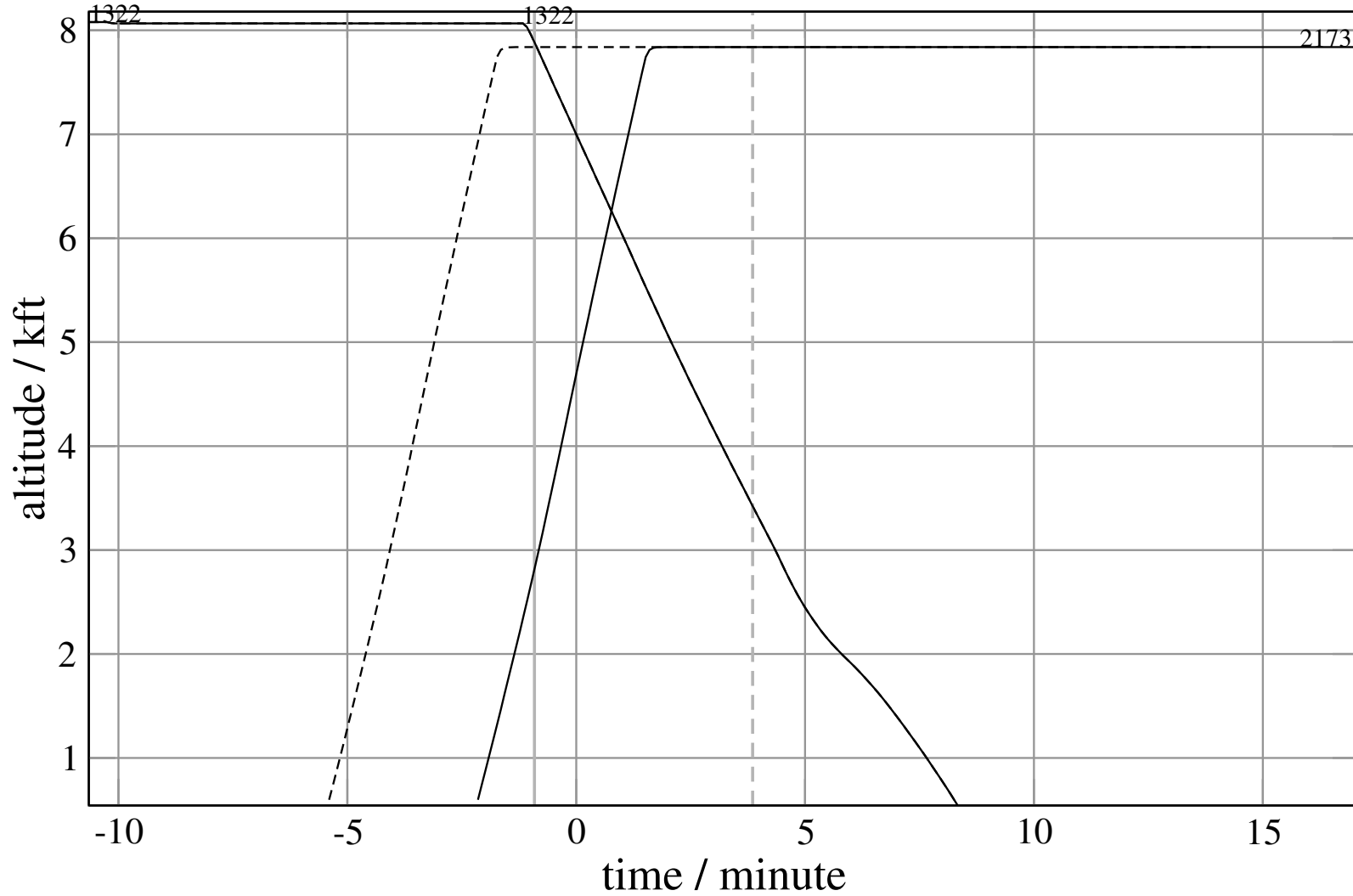
# Maneuver Planview

+ D2173D-A1322F 0.881H->1.149H: D2173D takeoff delay 3.25 Min (+195 s) 1322-2173-50



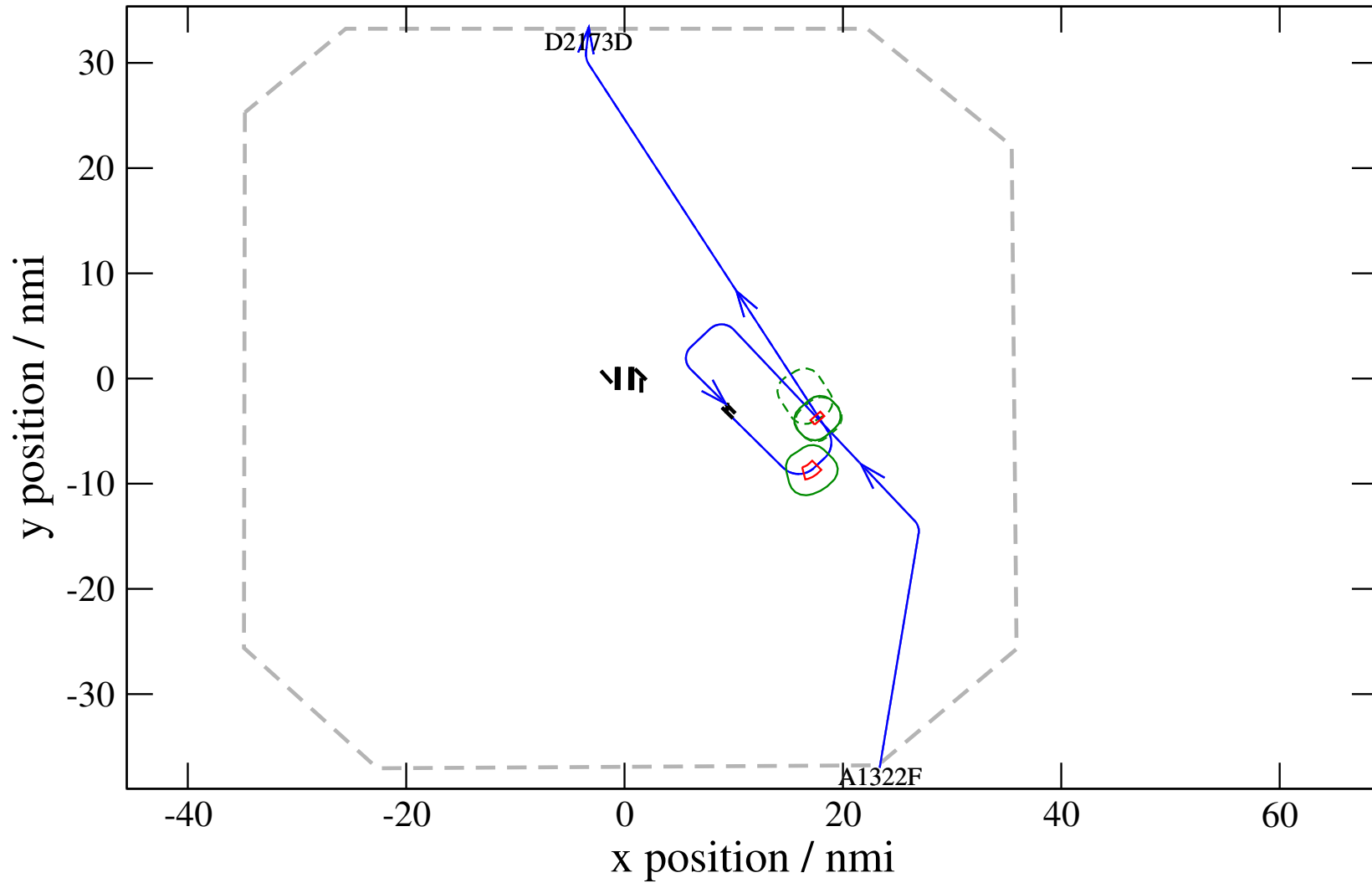
# Maneuver Altitude Profiles

+ D2173D-A1322F 0.881H->1.149H: D2173D takeoff delay 3.25 Min (+195 s) 1322-2173-50



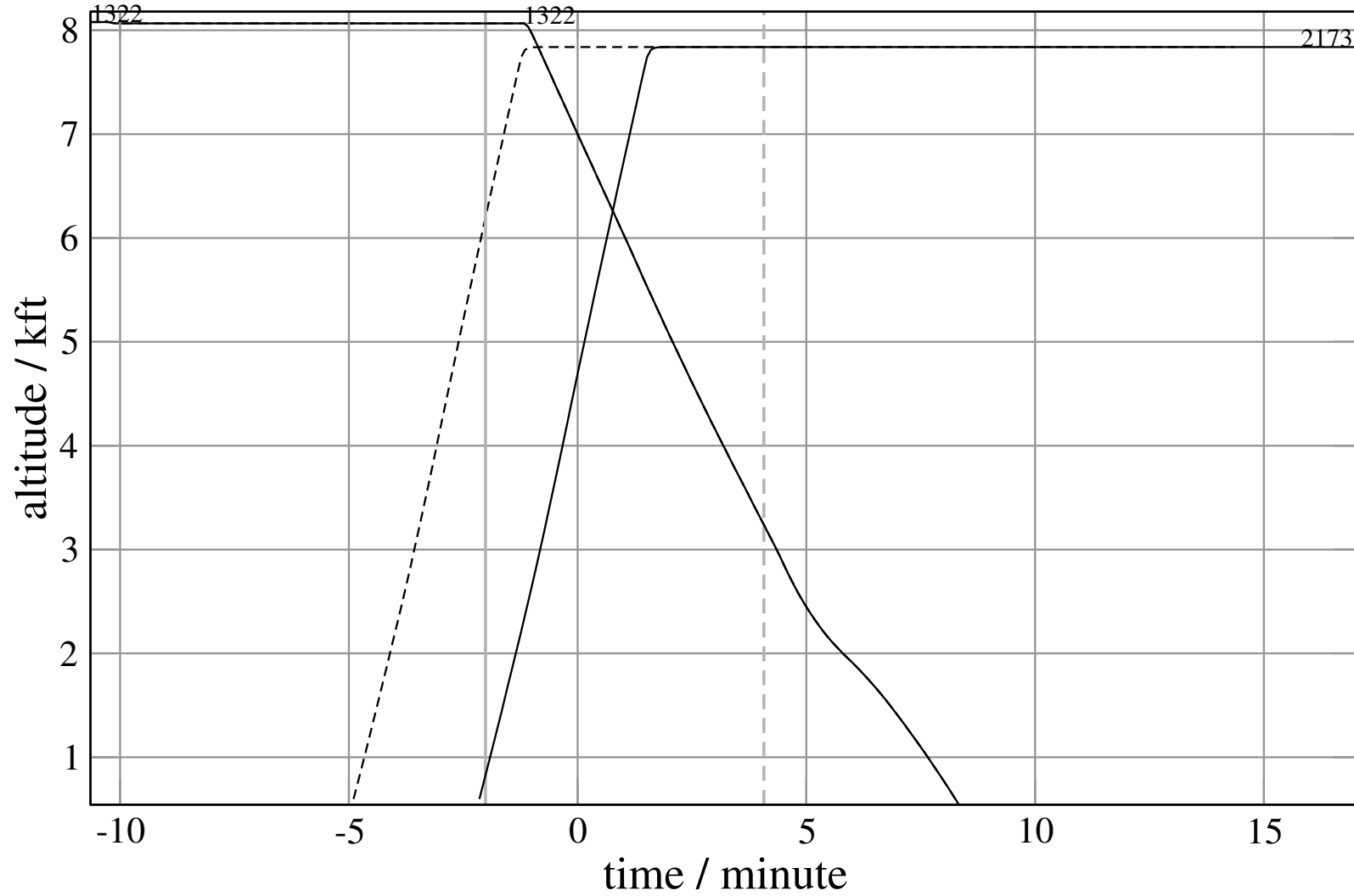
# Maneuver Planview

+ D2173D-A1322F 0.386H->1.149H: D2173D takeoff delay 2.75 Min (+165 s) 1322-2173-51



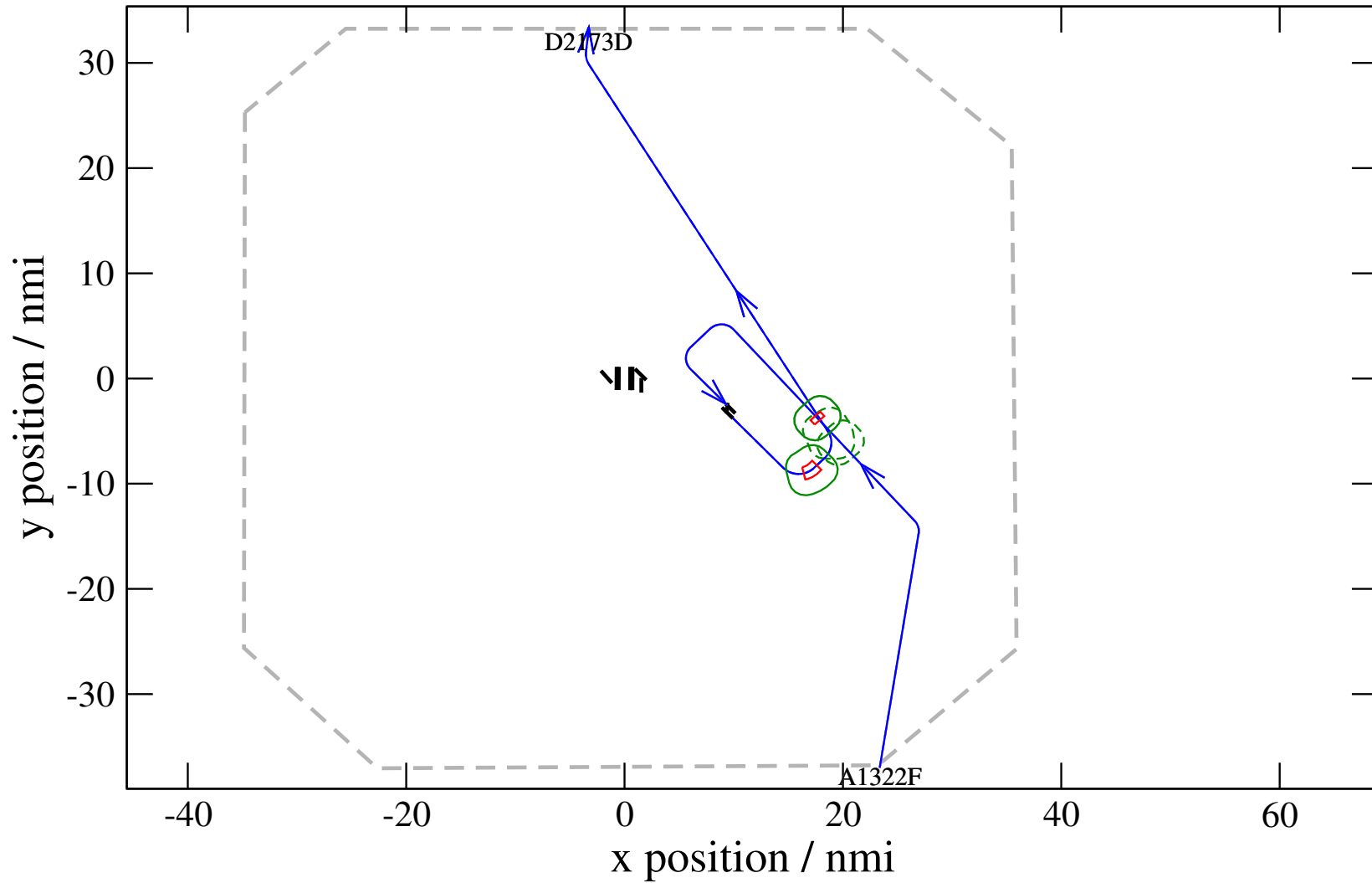
# Maneuver Altitude Profiles

+ D2173D-A1322F 0.386H->1.149H: D2173D takeoff delay 2.75 Min (+165 s) 1322-2173-51



# Maneuver Planview

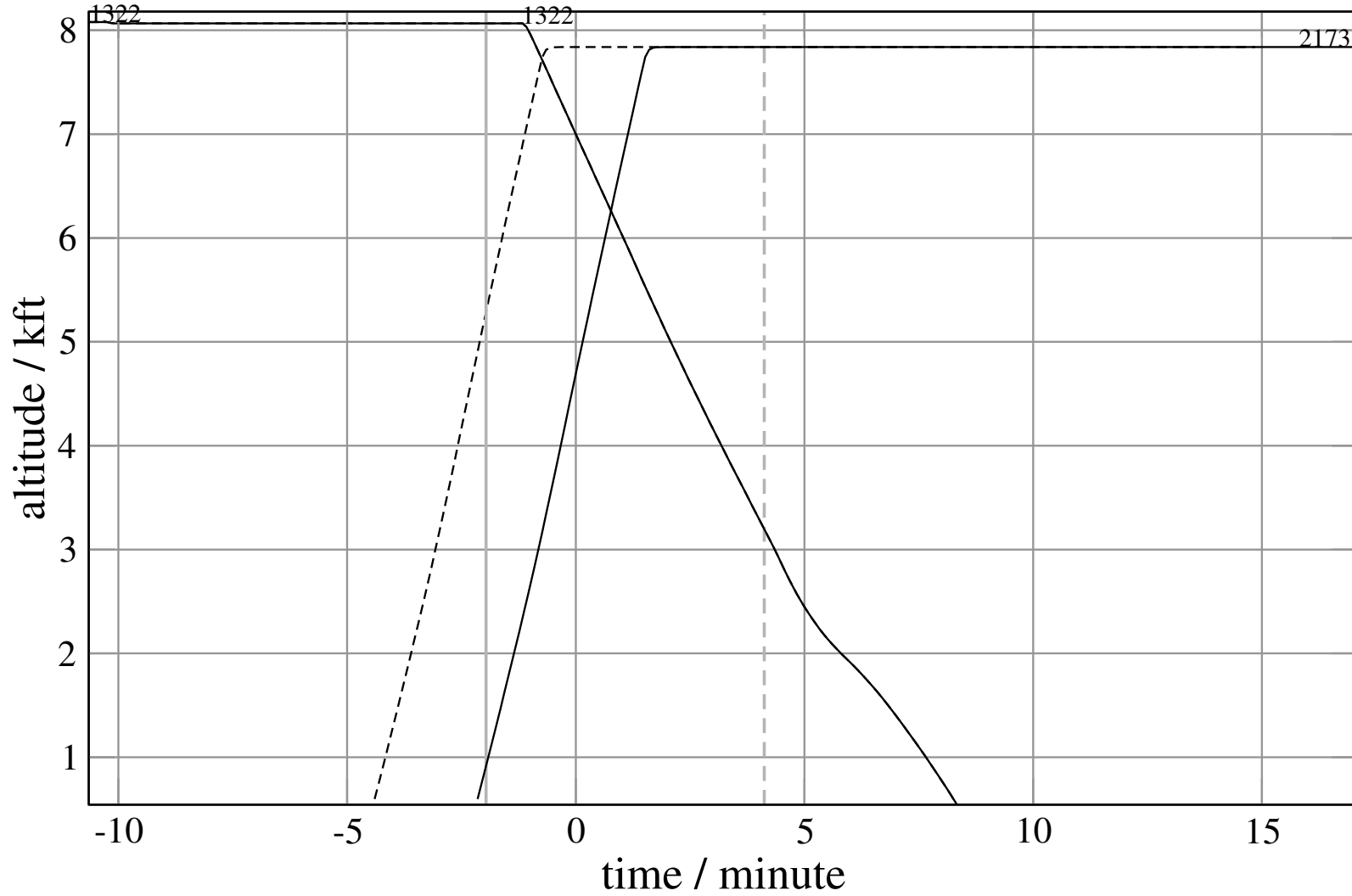
+ D2173D-A1322F 0.000H->1.149H: D2173D takeoff delay 2.25 Min (+135 s) 1322-2173-52





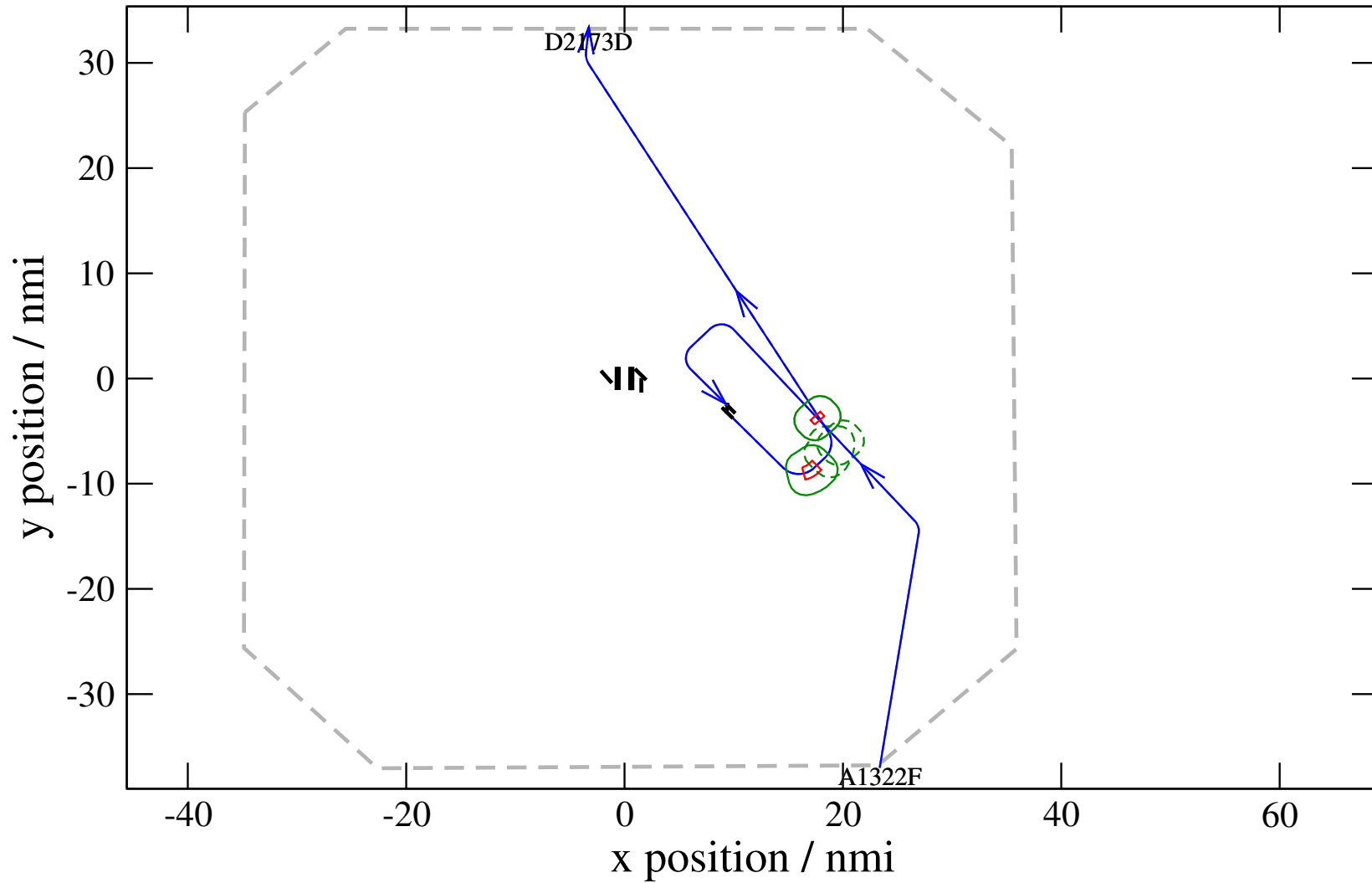
# Maneuver Altitude Profiles

+ D2173D-A1322F 0.000H->1.149H: D2173D takeoff delay 2.25 Min (+135 s) 1322-2173-52



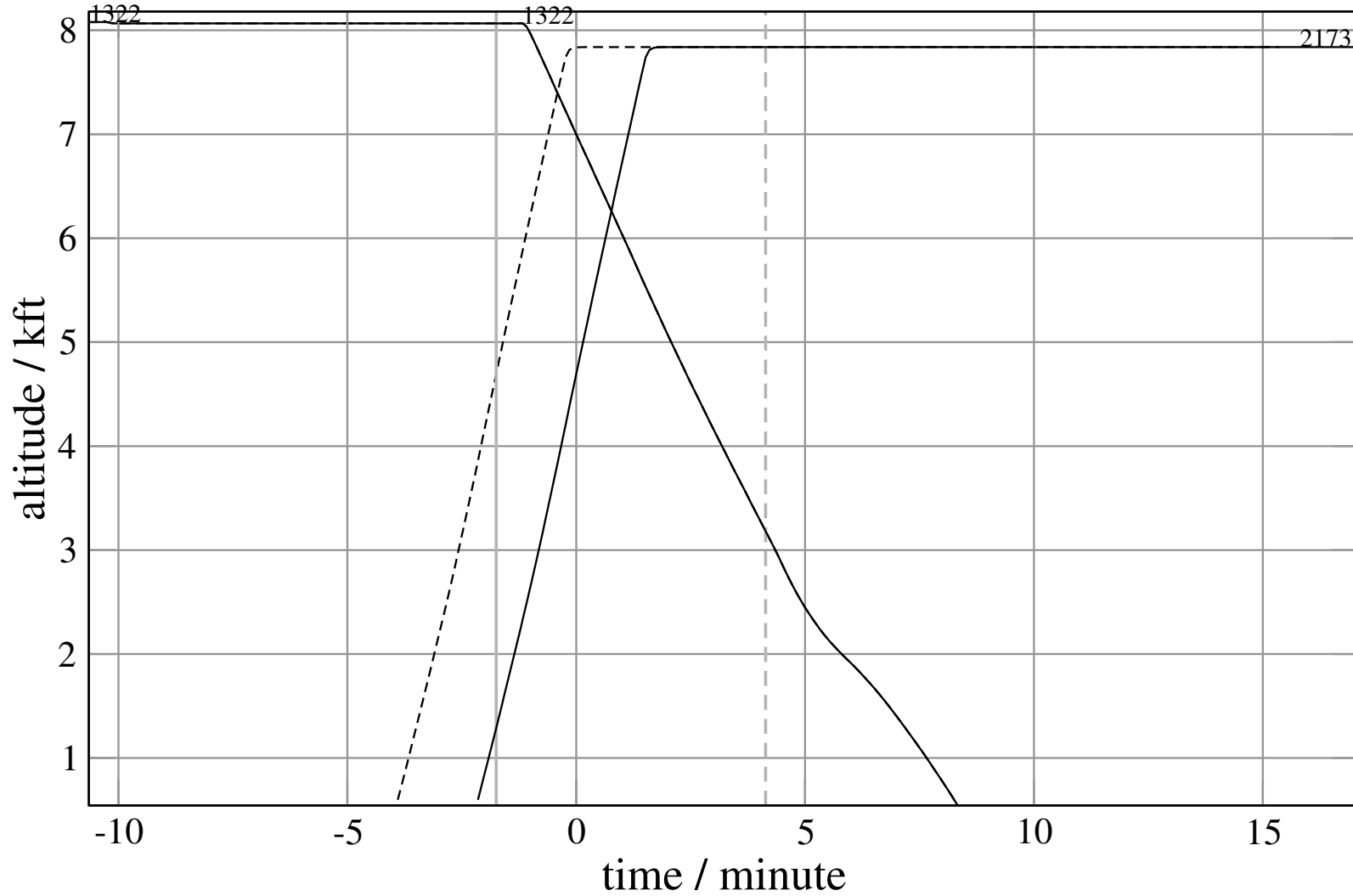
# Maneuver Planview

+ D2173D-A1322F 0.000H->1.149H: D2173D takeoff delay 1.75 Min (+105 s) 1322-2173-53



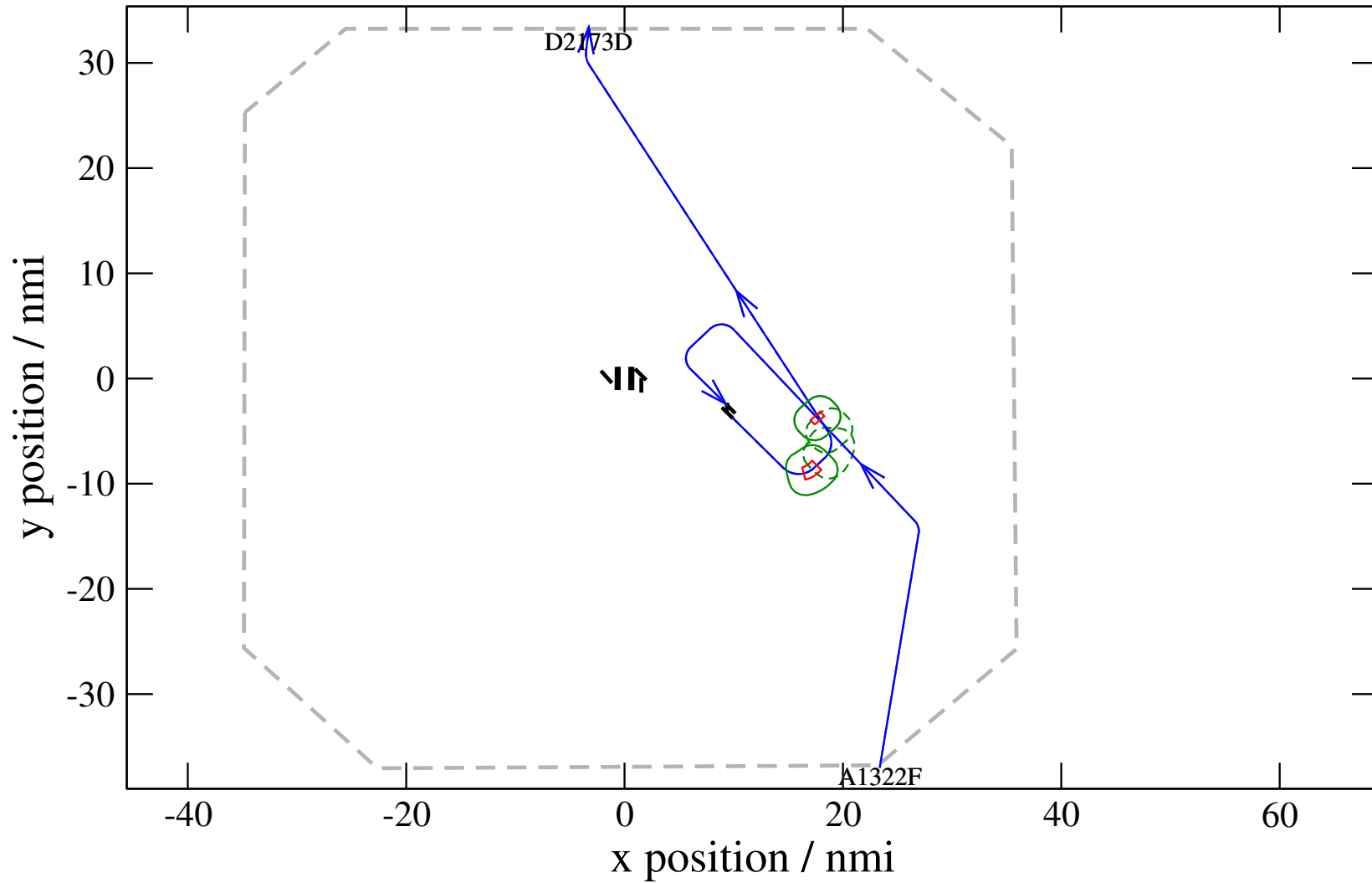
# Maneuver Altitude Profiles

+ D2173D-A1322F 0.000H->1.149H: D2173D takeoff delay 1.75 Min (+105 s) 1322-2173-53



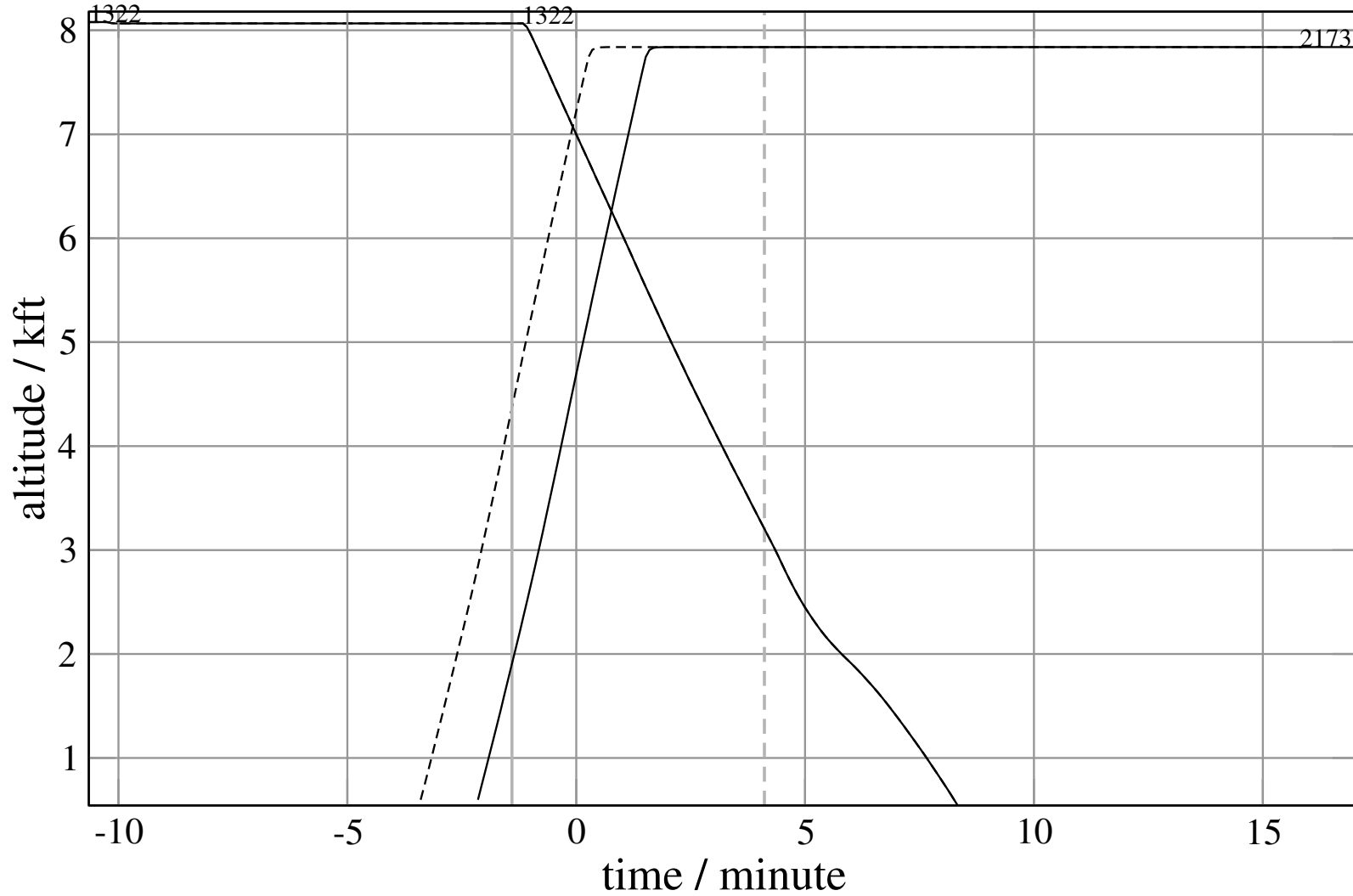
# Maneuver Planview

+ D2173D-A1322F 0.204H->1.149H: D2173D takeoff delay 1.25 Min (+75 s) 1322-2173-54



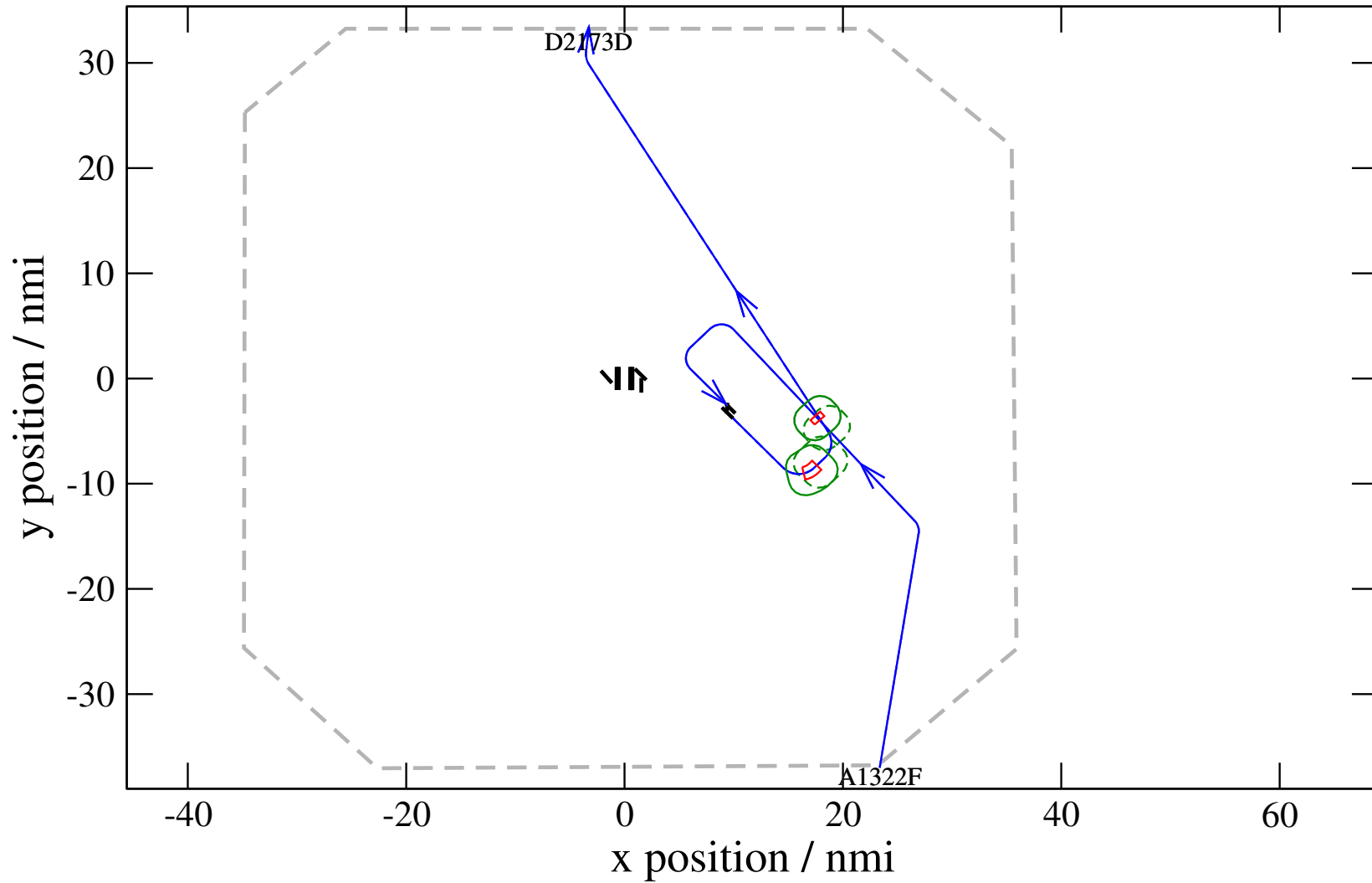
# Maneuver Altitude Profiles

+ D2173D-A1322F 0.204H->1.149H: D2173D takeoff delay 1.25 Min (+75 s) 1322-2173-54



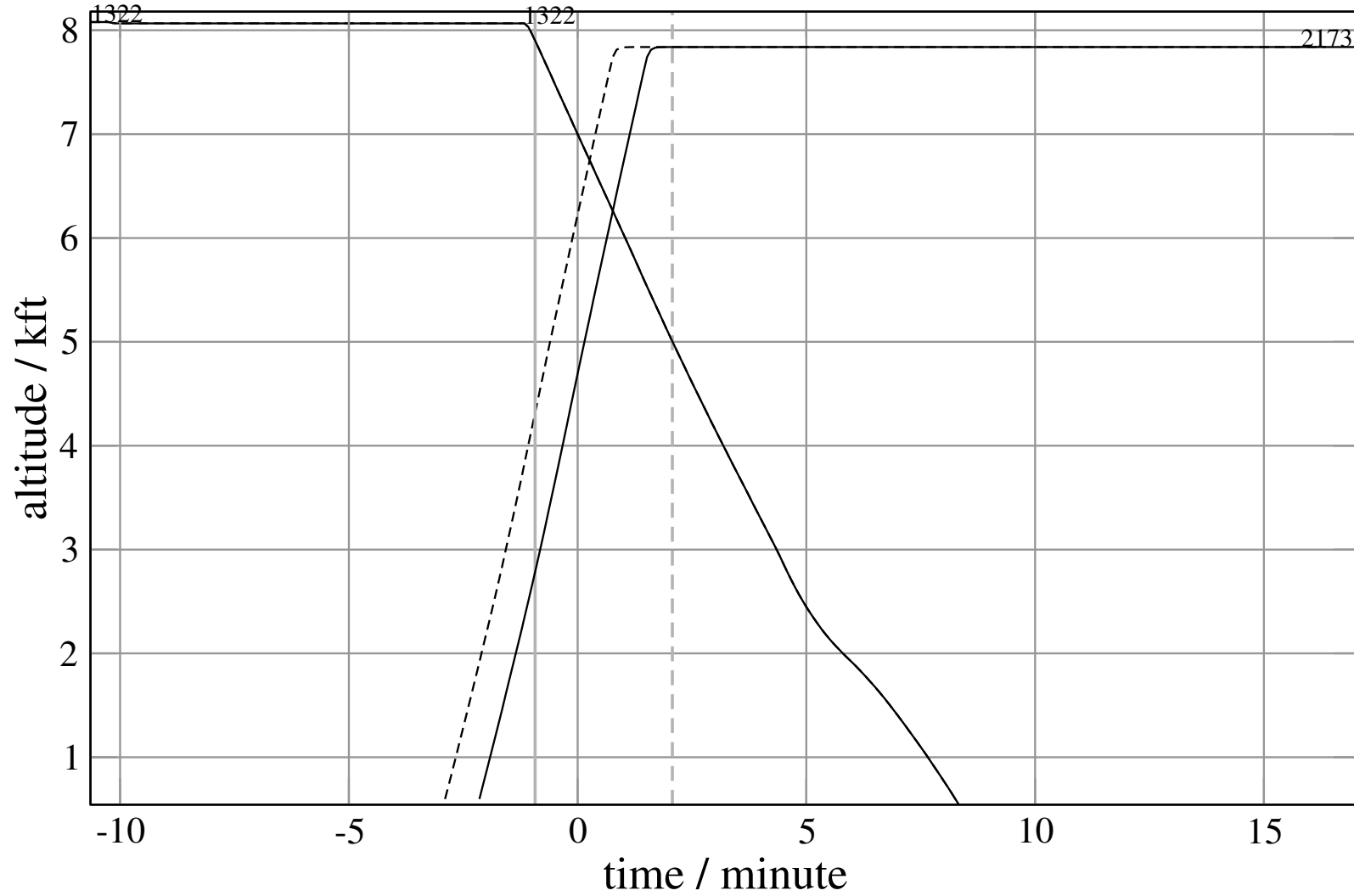
# Maneuver Planview

+ D2173D-A1322F 0.567H->1.149H: D2173D takeoff delay 0.75 Min (+45 s) 1322-2173-55



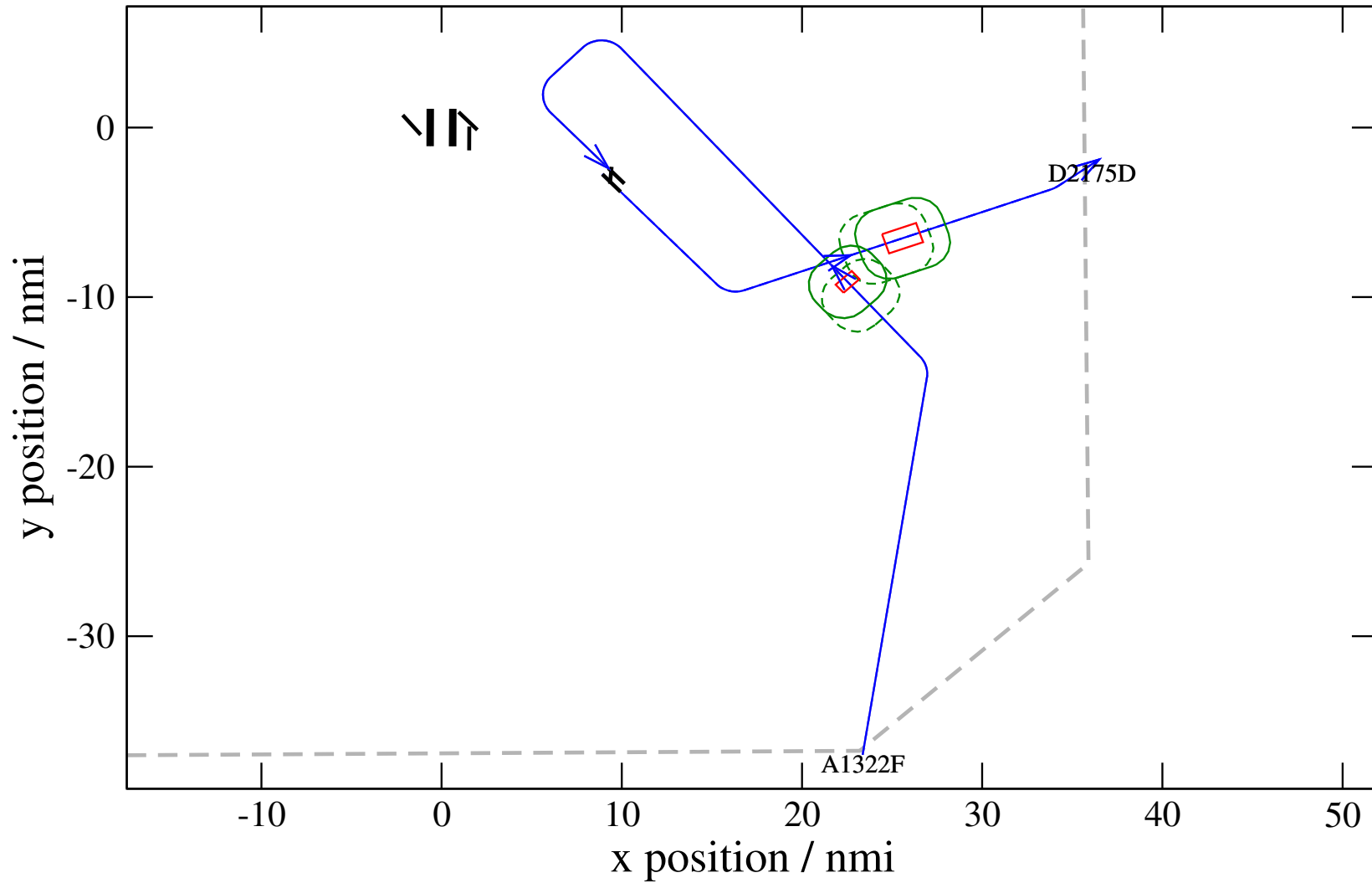
# Maneuver Altitude Profiles

+ D2173D-A1322F 0.567H->1.149H: D2173D takeoff delay 0.75 Min (+45 s) 1322-2173-55



# Maneuver Planview

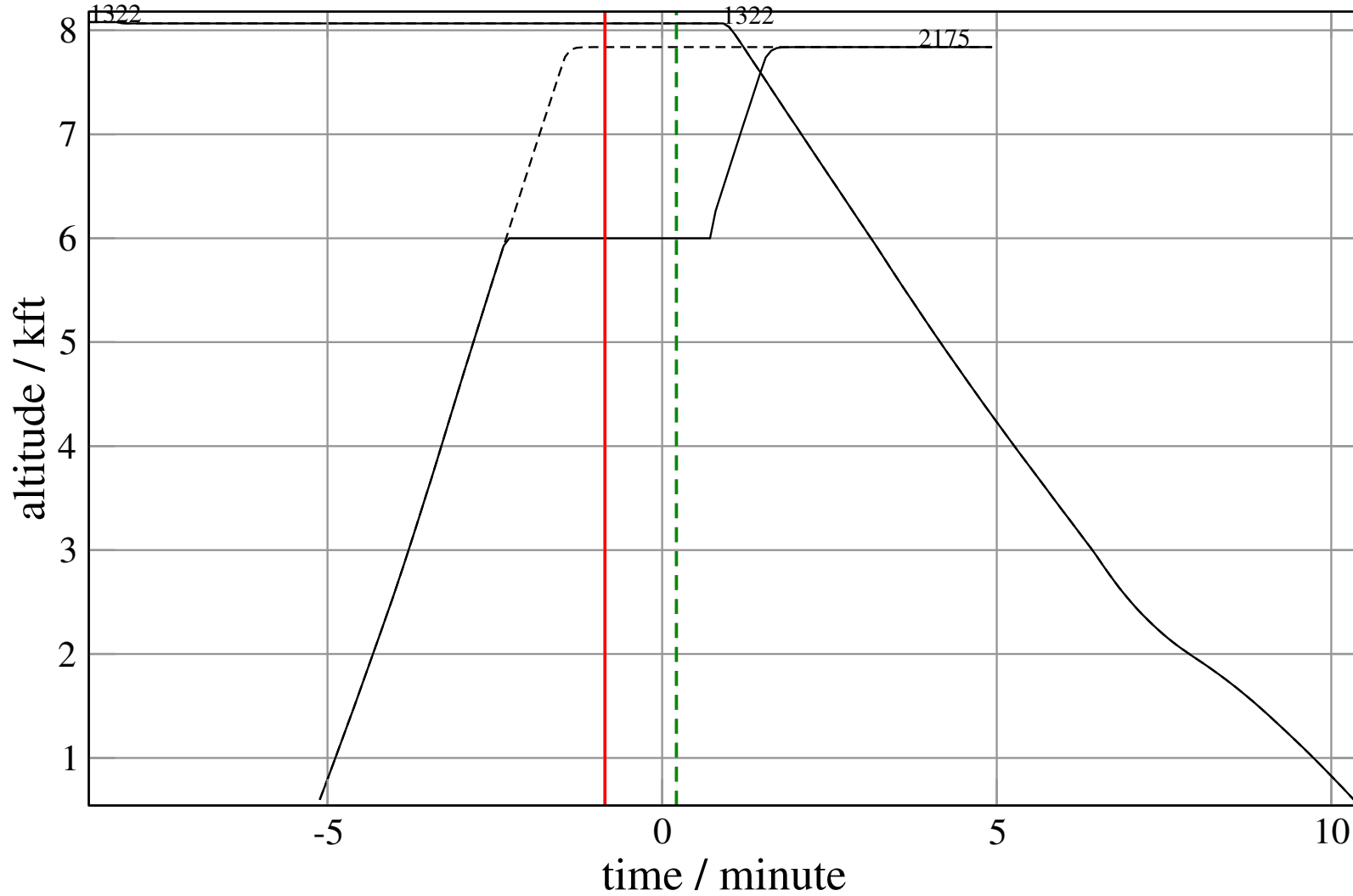
+ D2175D-A1322F 0.530H->1.382H: D2175D temp alt 6.0 kft, 3.0 Min (+0 s) 1322-2175-28





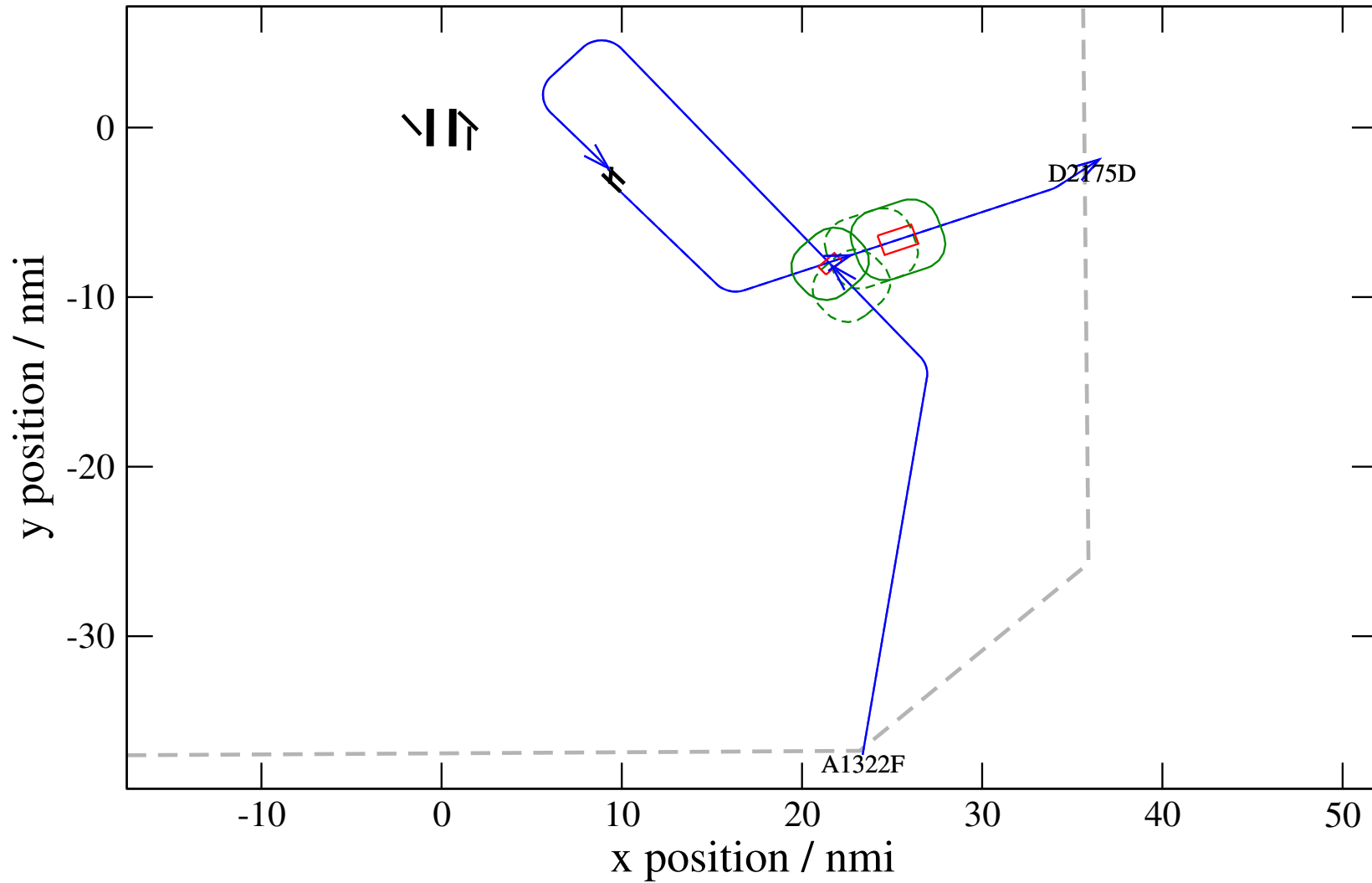
# Maneuver Altitude Profiles

+ D2175D-A1322F 0.530H->1.382H: D2175D temp alt 6.0 kft, 3.0 Min (+0 s) 1322-2175-28



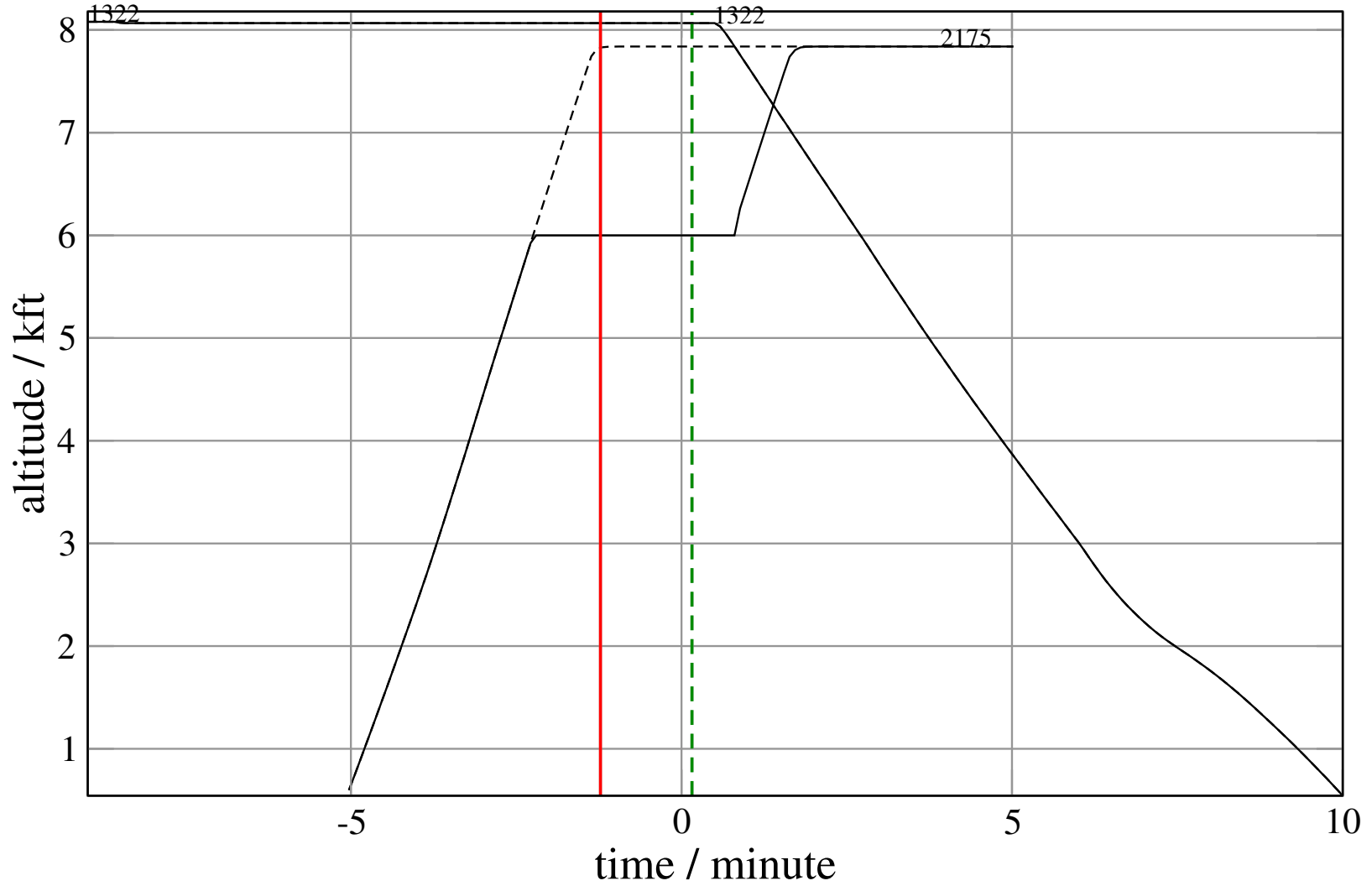
# Maneuver Planview

+ D2175D-A1322F 0.234H->1.455V: D2175D temp alt 6.0 kft, 3.0 Min (+0 s) 1322-2175-29



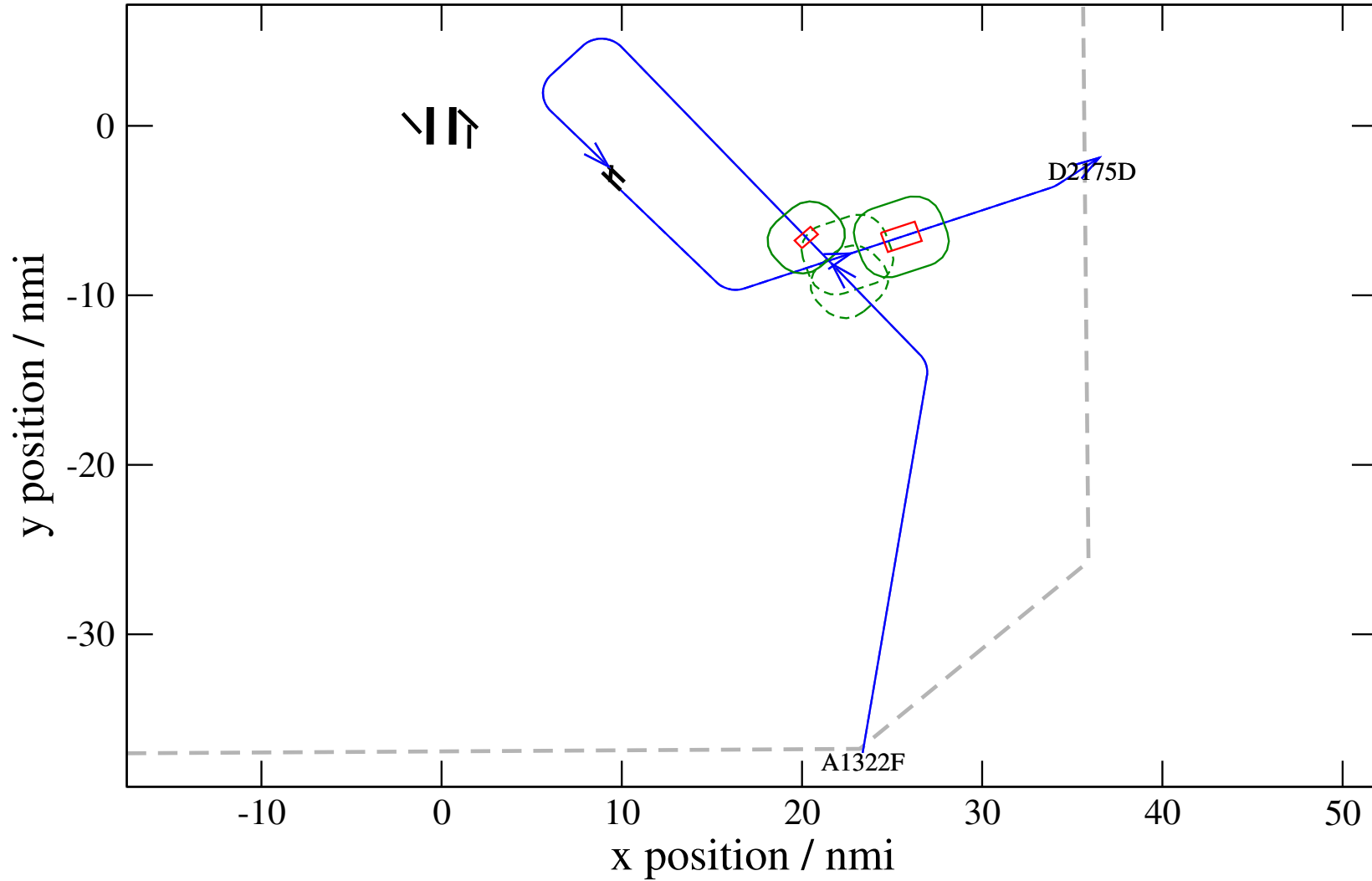
# Maneuver Altitude Profiles

+ D2175D-A1322F 0.234H->1.455V: D2175D temp alt 6.0 kft, 3.0 Min (+0 s) 1322-2175-29



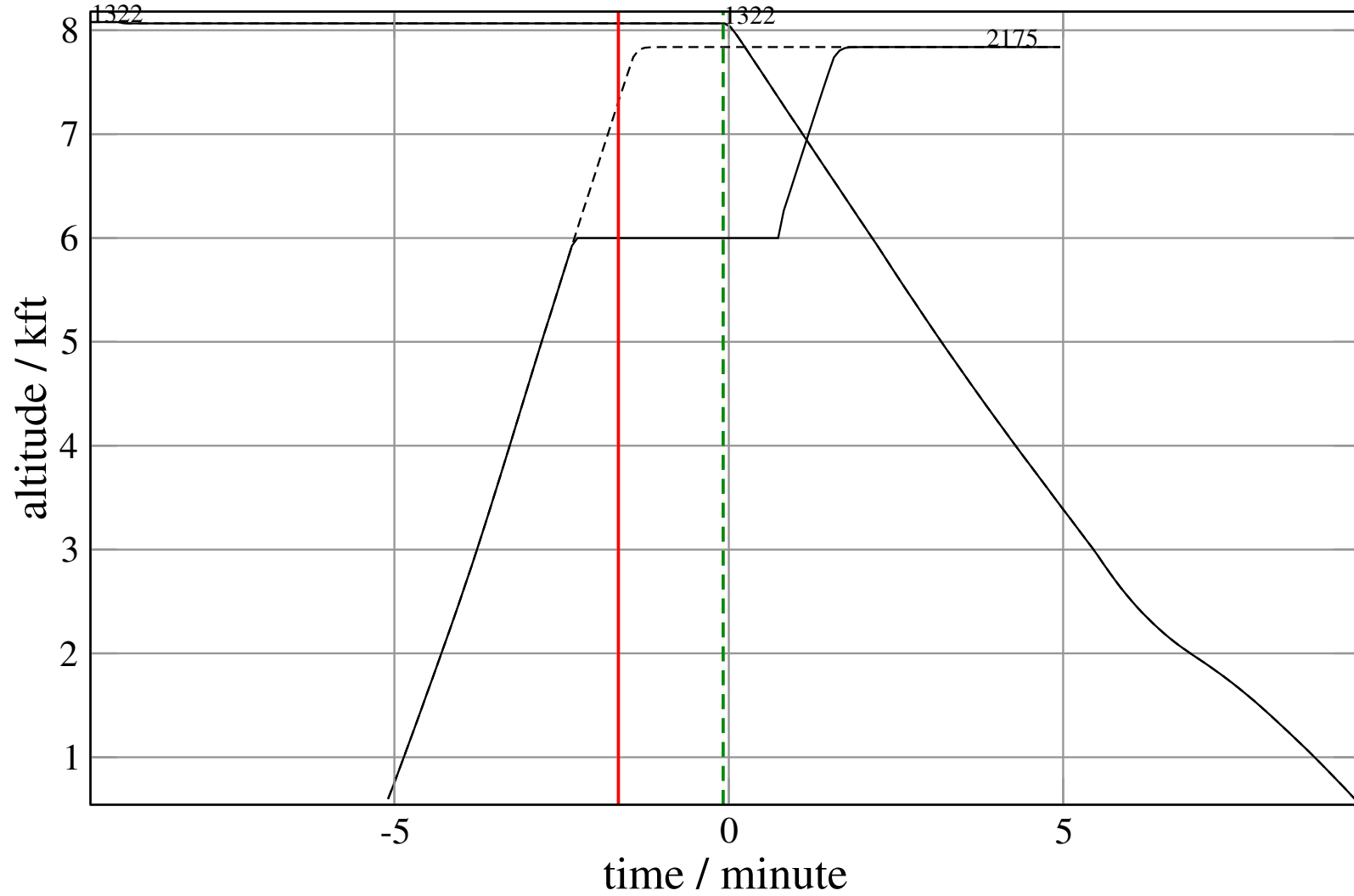
# Maneuver Planview

+ D2175D-A1322F 0.227V->1.483H: D2175D temp alt 6.0 kft, 3.0 Min (+0 s) 1322-2175-30



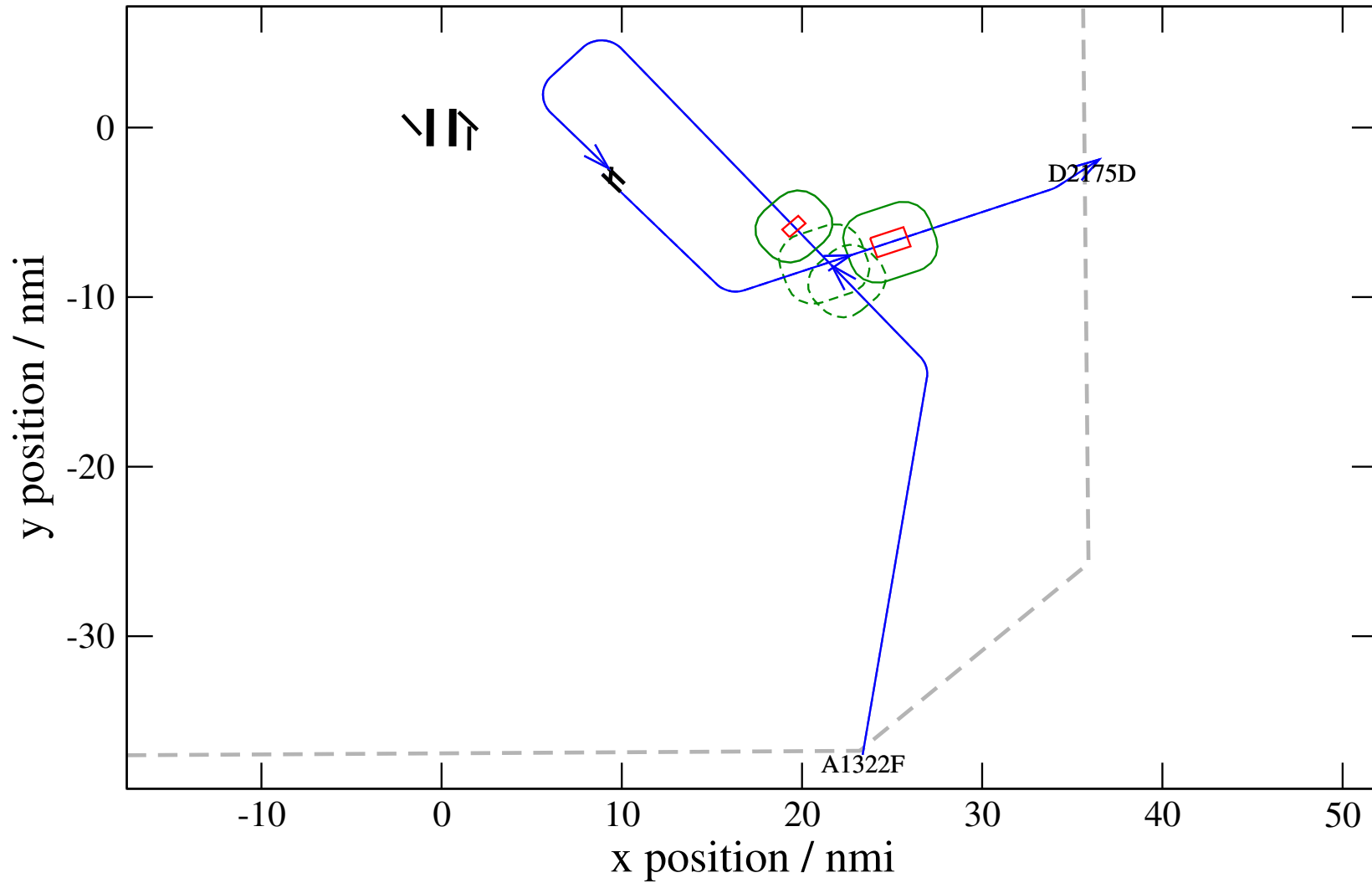
# Maneuver Altitude Profiles

+ D2175D-A1322F 0.227V->1.483H: D2175D temp alt 6.0 kft, 3.0 Min (+0 s) 1322-2175-30



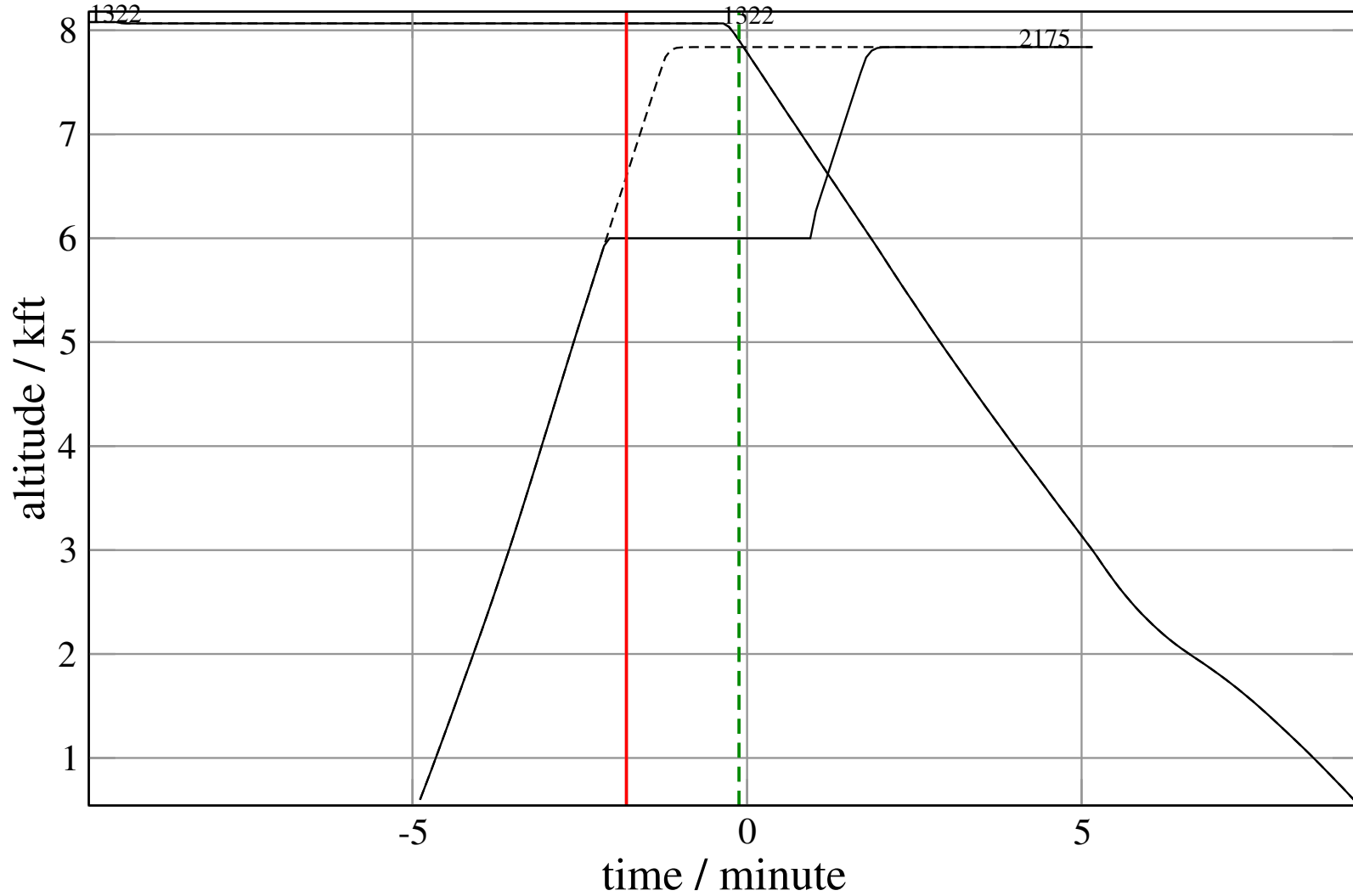
# Maneuver Planview

+ D2175D-A1322F 0.227V->1.469V: D2175D temp alt 6.0 kft, 3.0 Min (+0 s) 1322-2175-31



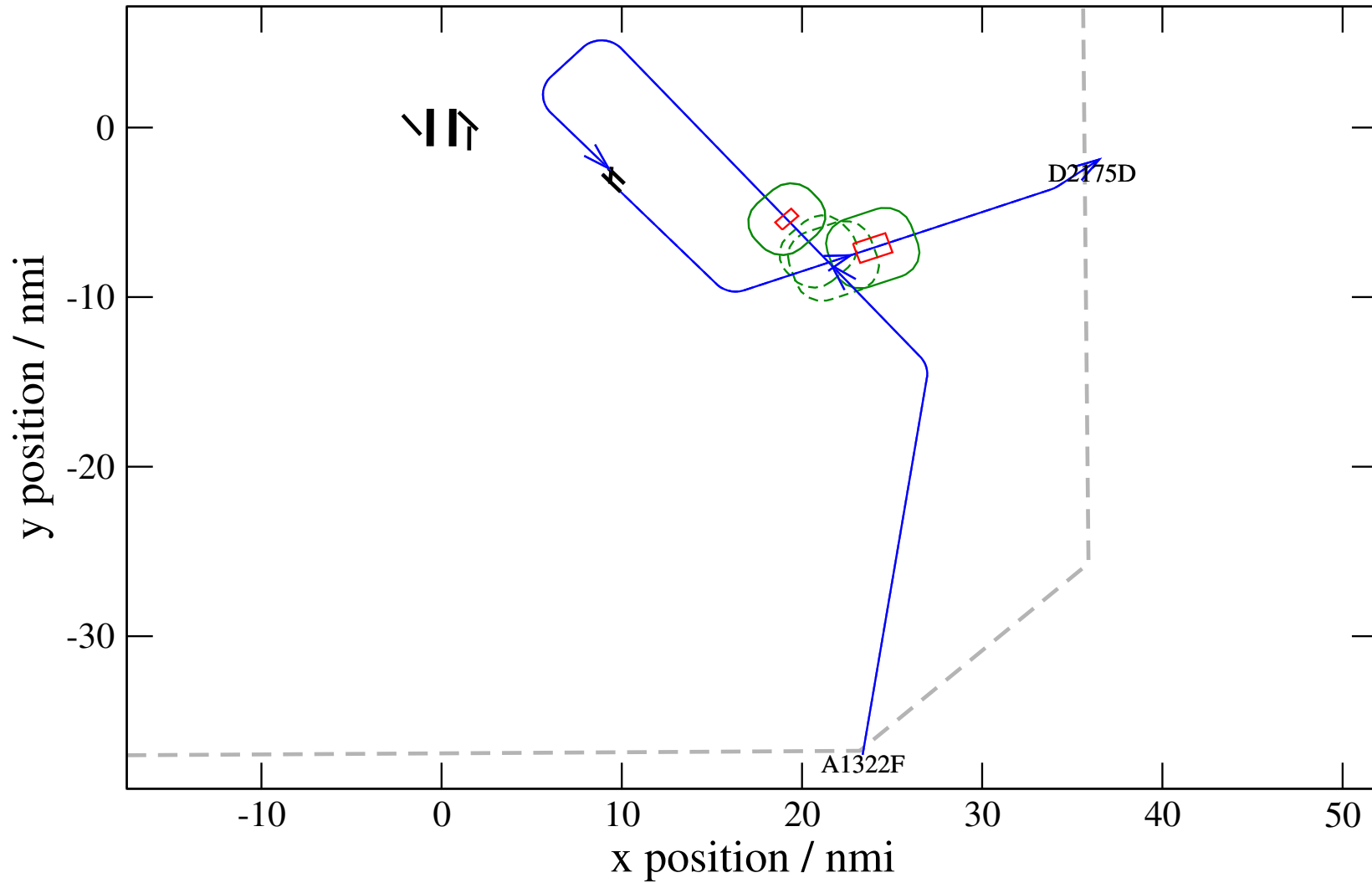
# Maneuver Altitude Profiles

+ D2175D-A1322F 0.227V->1.469V: D2175D temp alt 6.0 kft, 3.0 Min (+0 s) 1322-2175-31



# Maneuver Planview

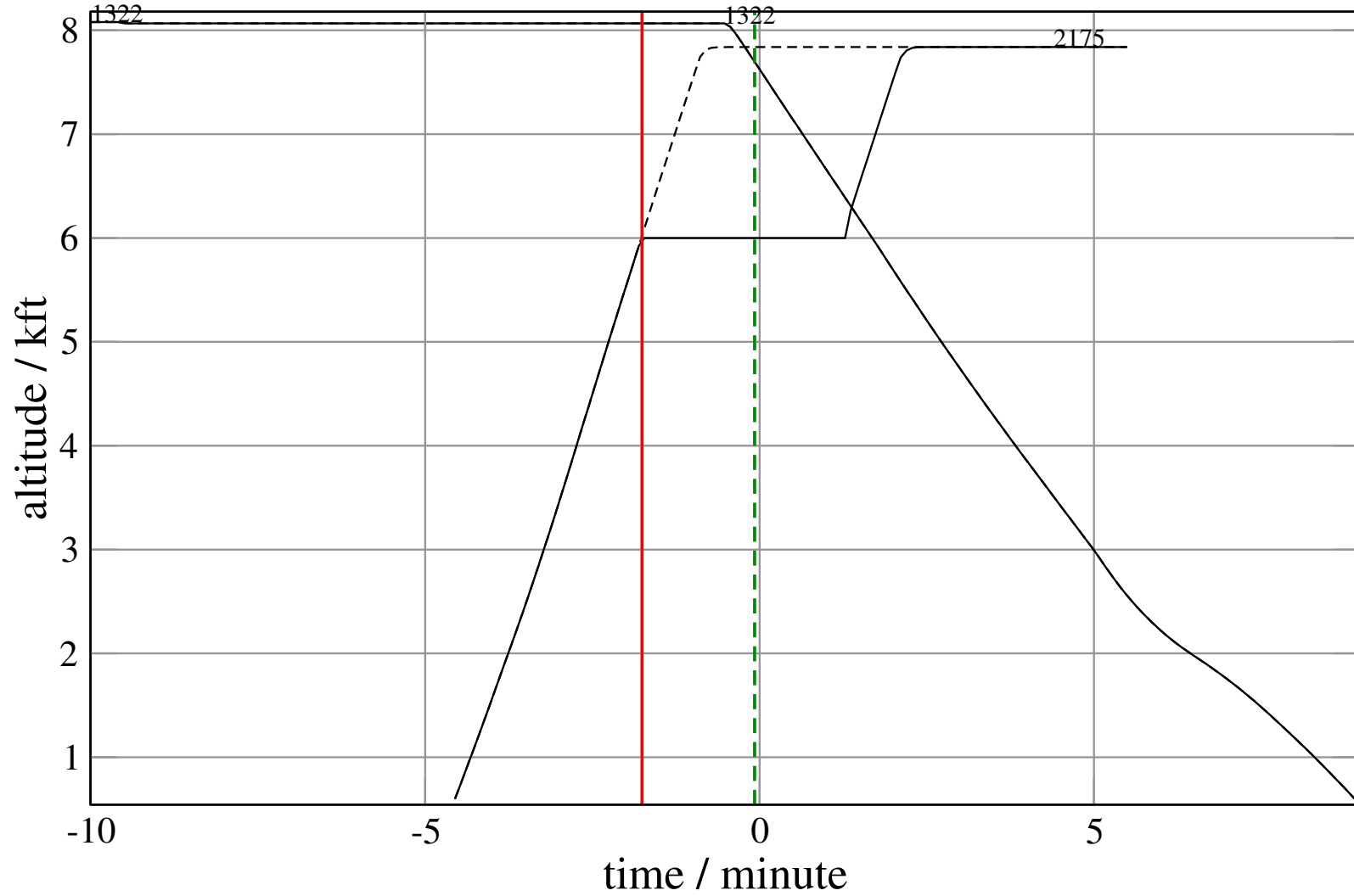
+ D2175D-A1322F 0.137V->1.342V: D2175D temp alt 6.0 kft, 3.0 Min (+0 s) 1322-2175-32





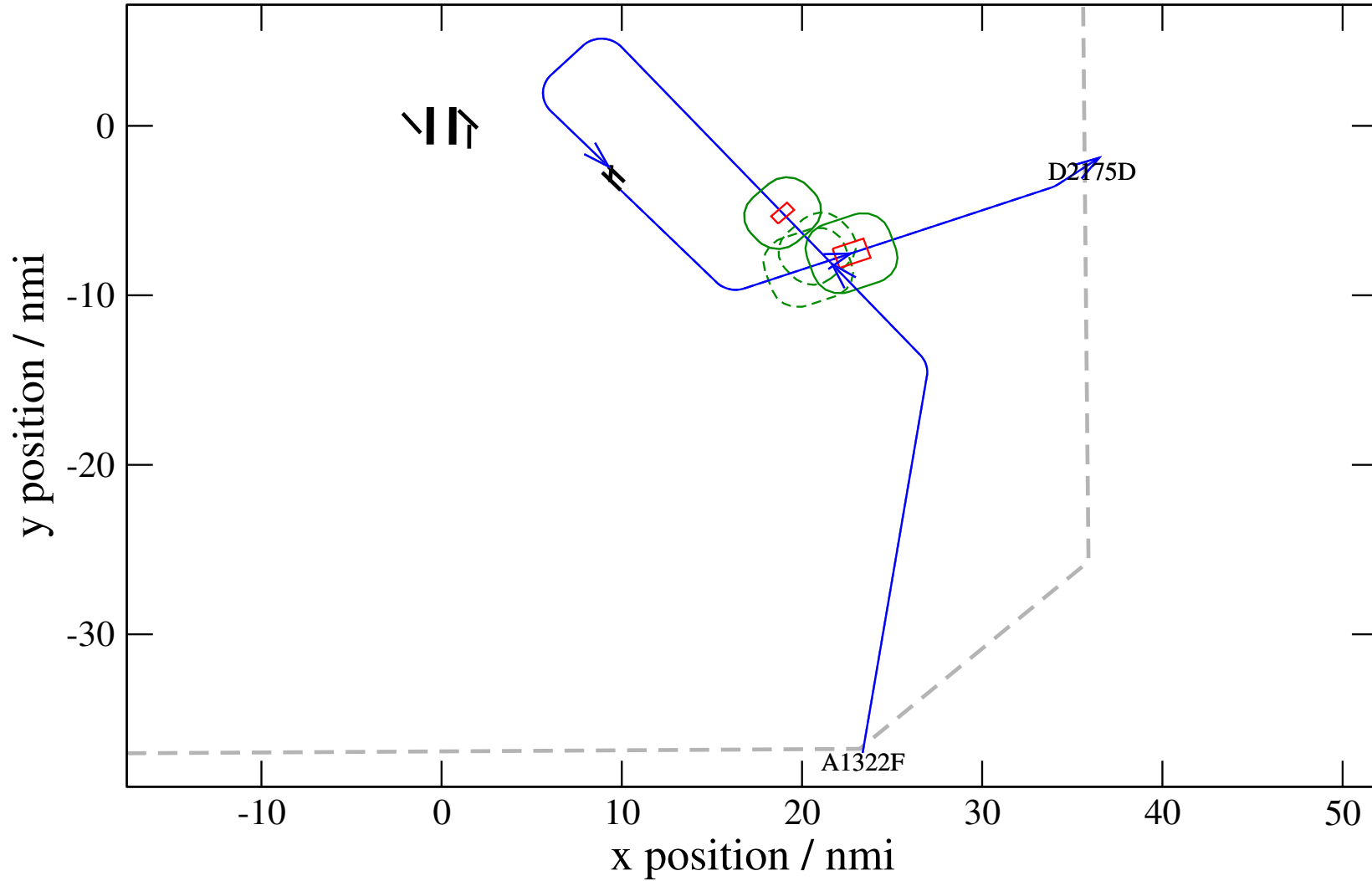
# Maneuver Altitude Profiles

+ D2175D-A1322F 0.137V->1.342V: D2175D temp alt 6.0 kft, 3.0 Min (+0 s) 1322-2175-32



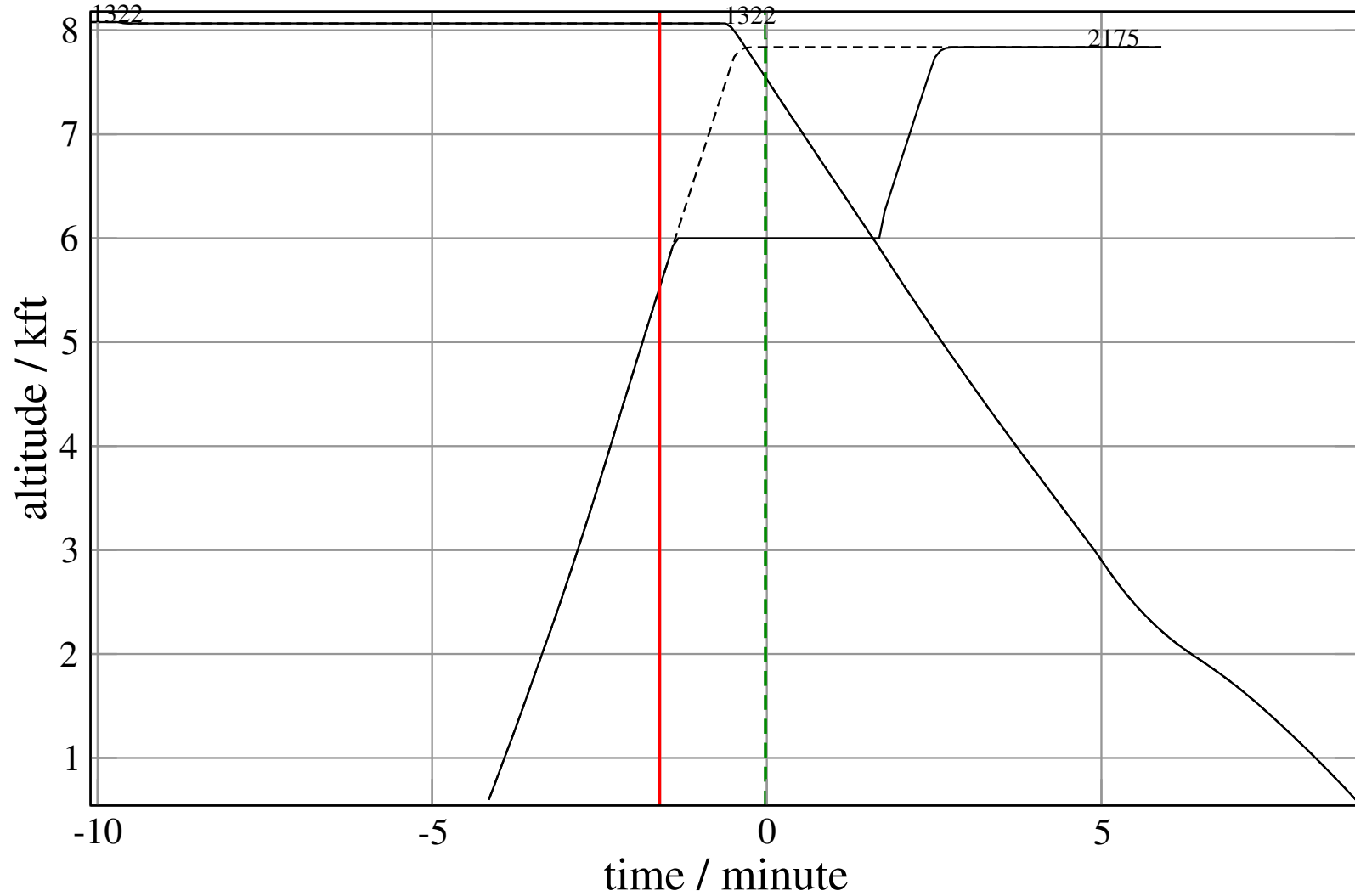
# Maneuver Planview

+ D2175D-A1322F 0.114V->1.245V: D2175D temp alt 6.0 kft, 3.0 Min (+0 s) 1322-2175-33



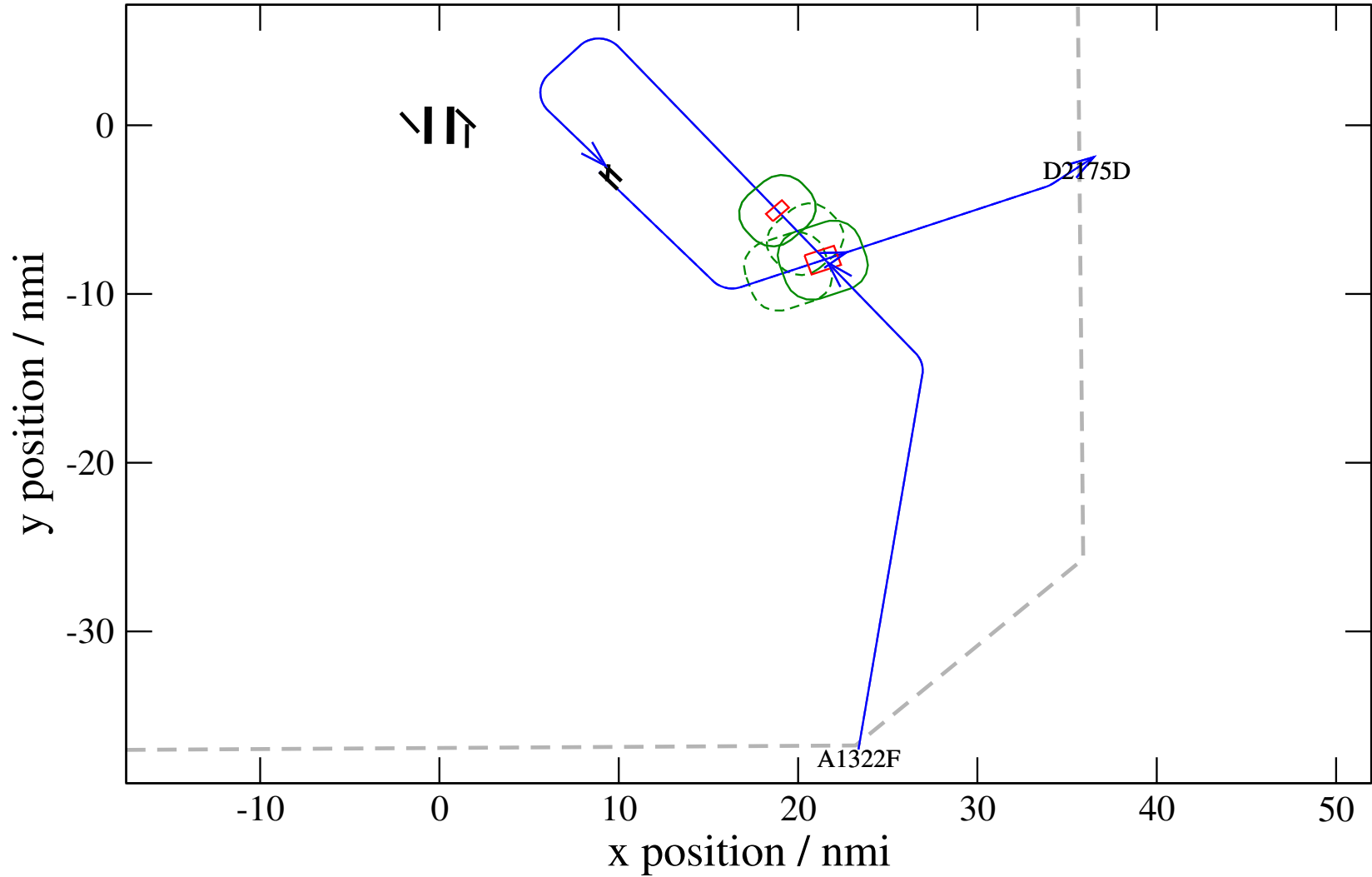
# Maneuver Altitude Profiles

+ D2175D-A1322F 0.114V->1.245V: D2175D temp alt 6.0 kft, 3.0 Min (+0 s) 1322-2175-33



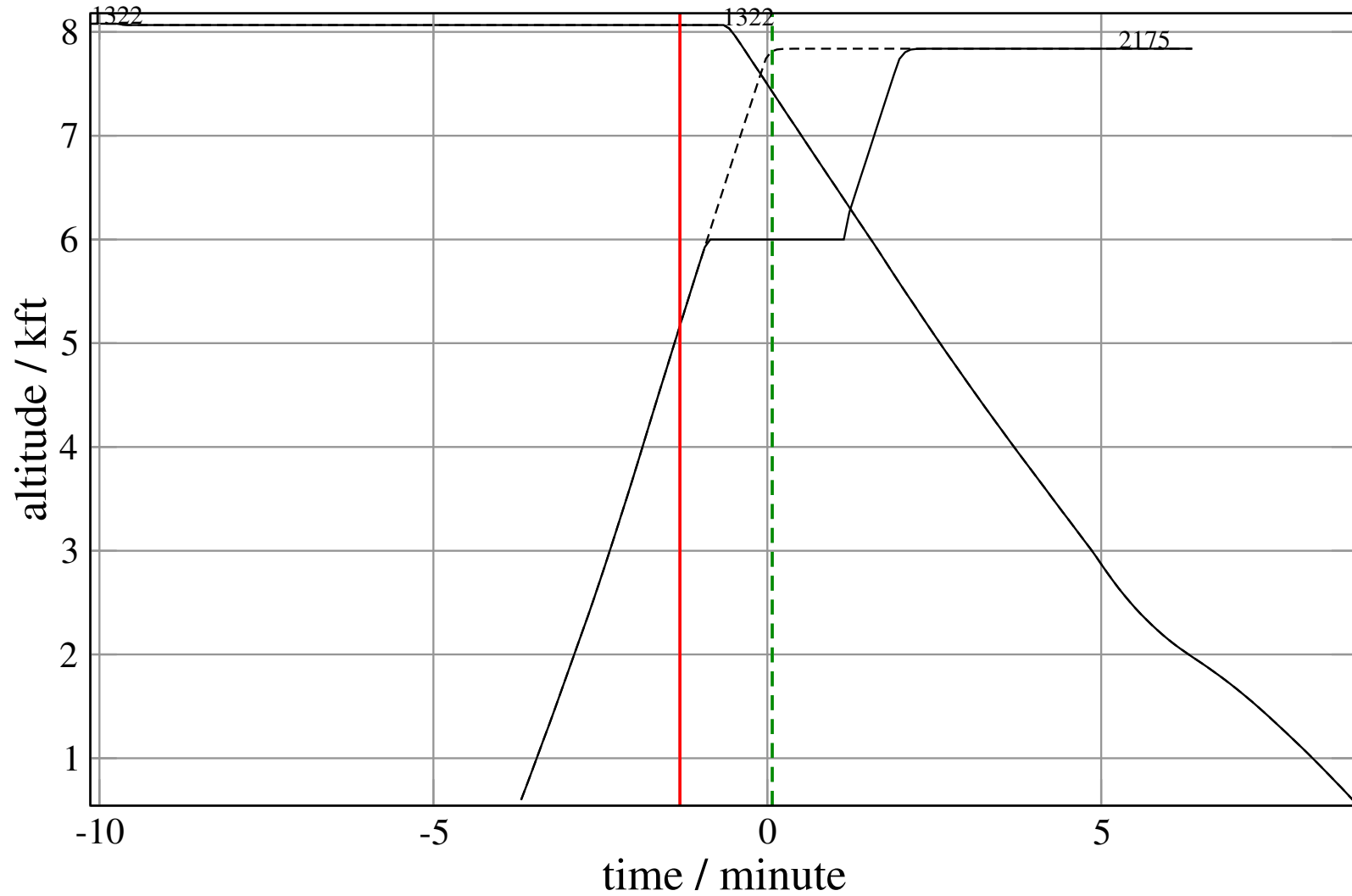
# Maneuver Planview

+ D2175D-A1322F 0.159H->1.127H: D2175D temp alt 6.0 kft, 2.0 Min (+0 s) 1322-2175-34



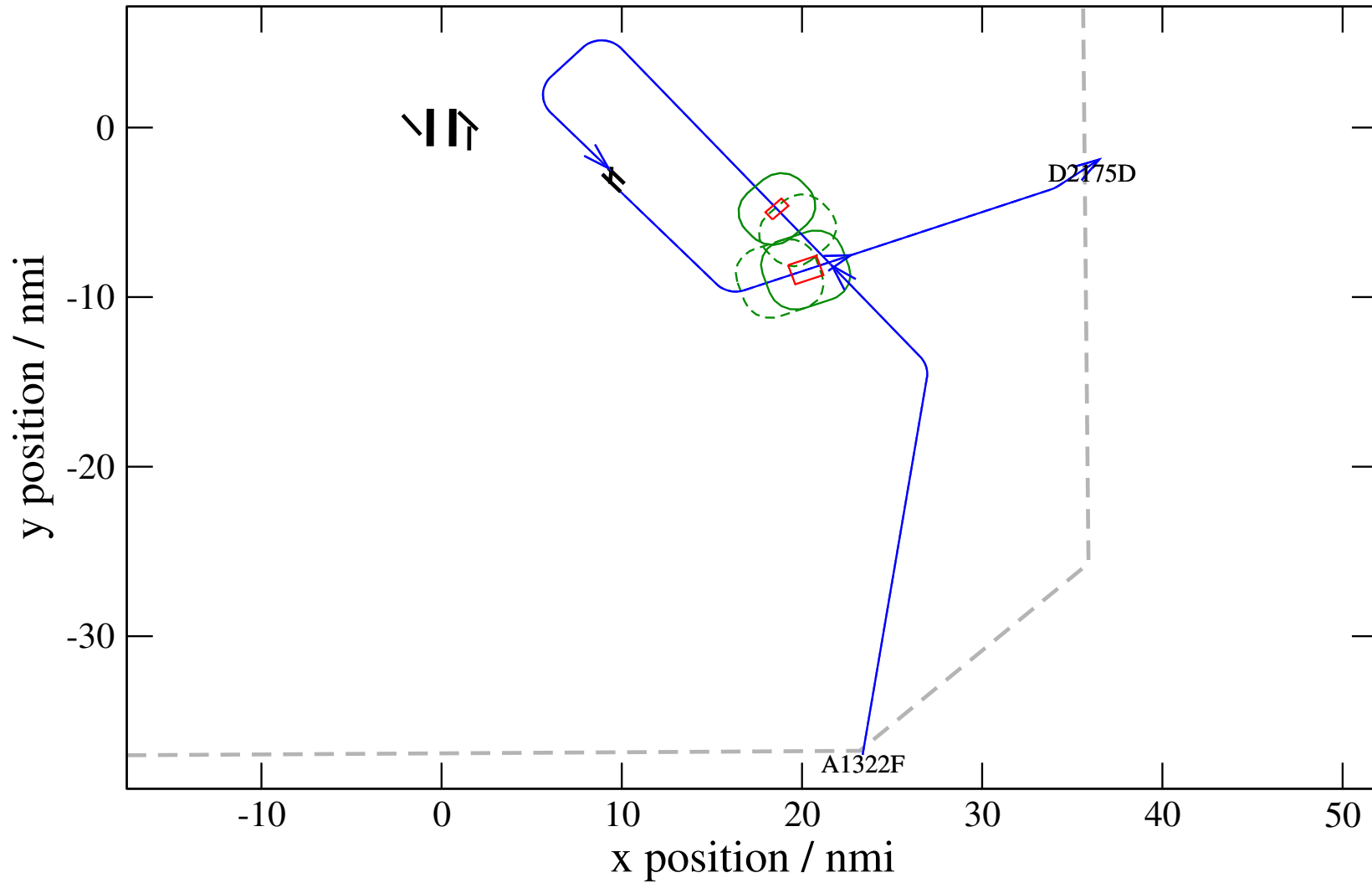
# Maneuver Altitude Profiles

+ D2175D-A1322F 0.159H->1.127H: D2175D temp alt 6.0 kft, 2.0 Min (+0 s) 1322-2175-34



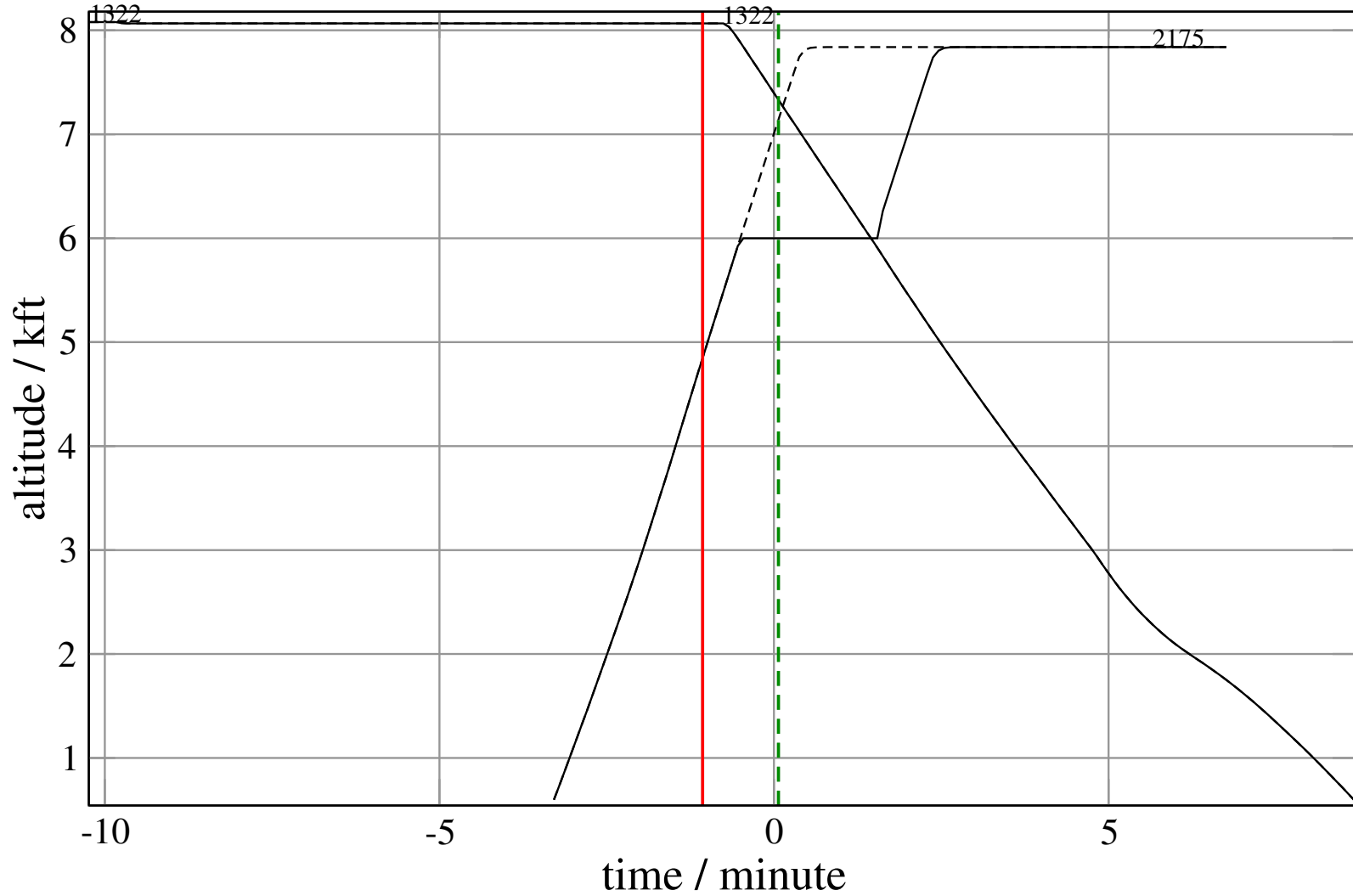
# Maneuver Planview

+ D2175D-A1322F 0.470H->1.120H: D2175D temp alt 6.0 kft, 2.0 Min (+0 s) 1322-2175-35



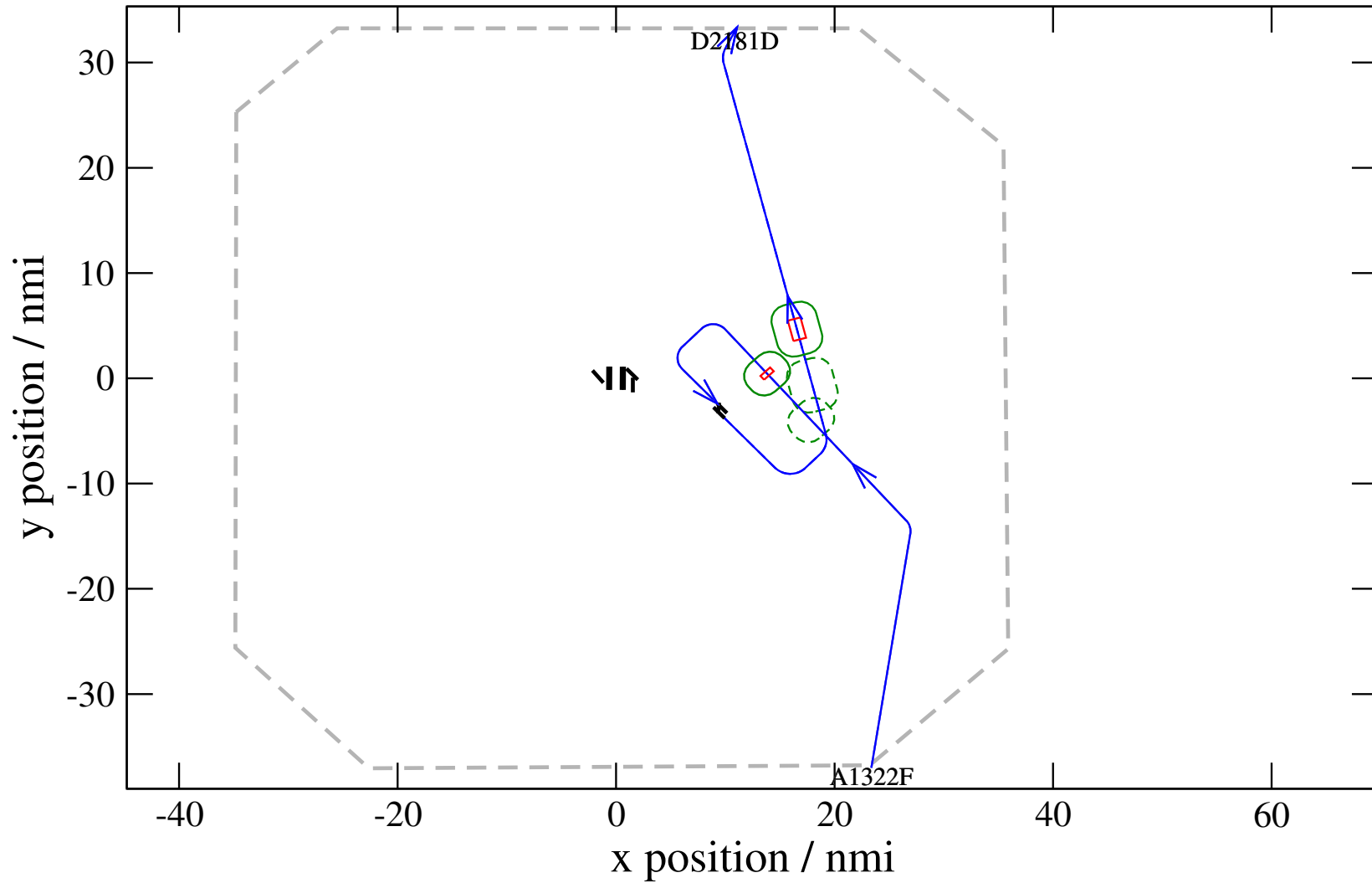
# Maneuver Altitude Profiles

+ D2175D-A1322F 0.470H->1.120H: D2175D temp alt 6.0 kft, 2.0 Min (+0 s) 1322-2175-35



# Maneuver Planview

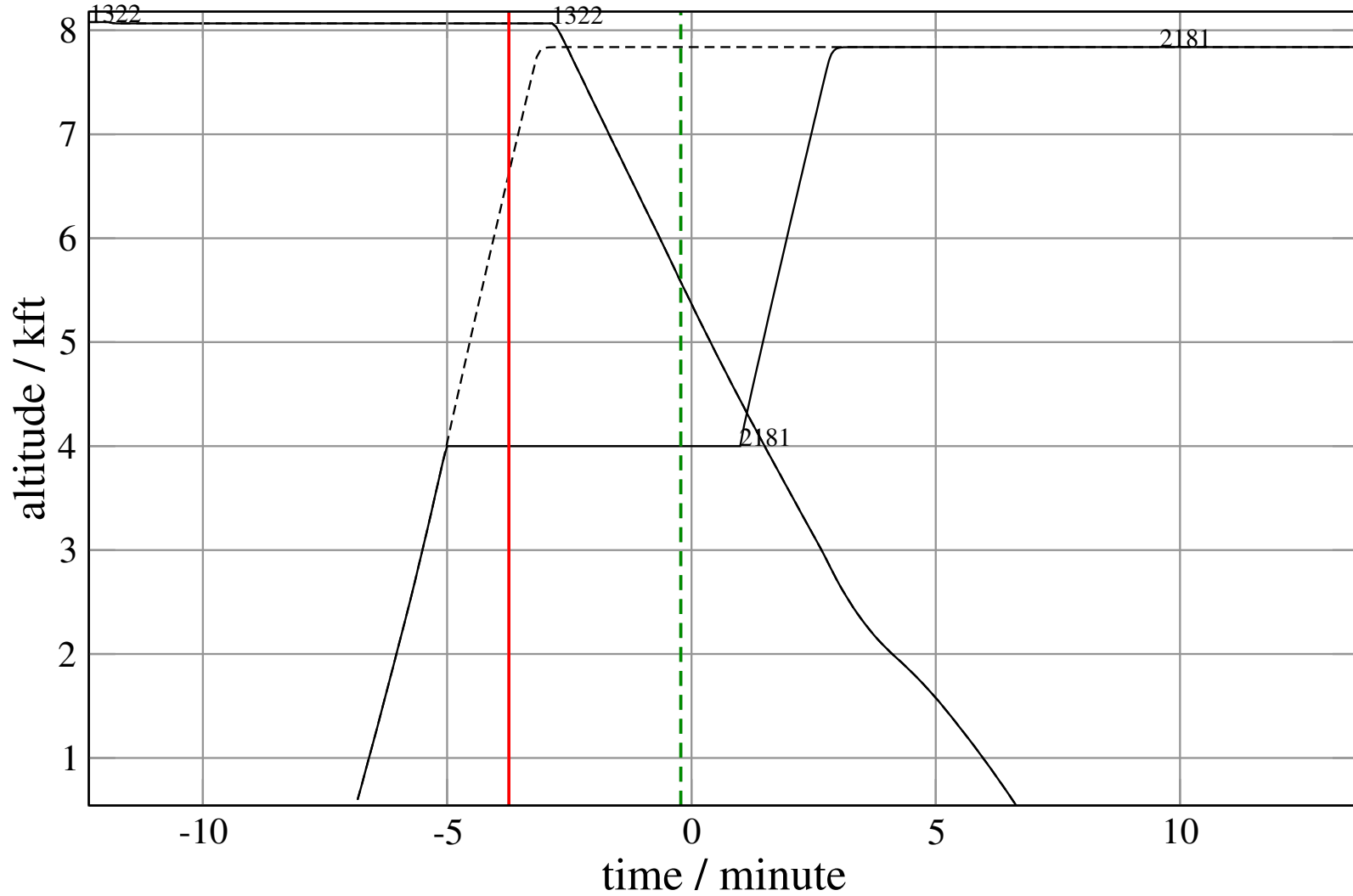
+ D2181D-A1322F 0.551H->1.098H: D2181D temp alt 4.0 kft, 6.0 Min (+0 s) 1322-2181-53





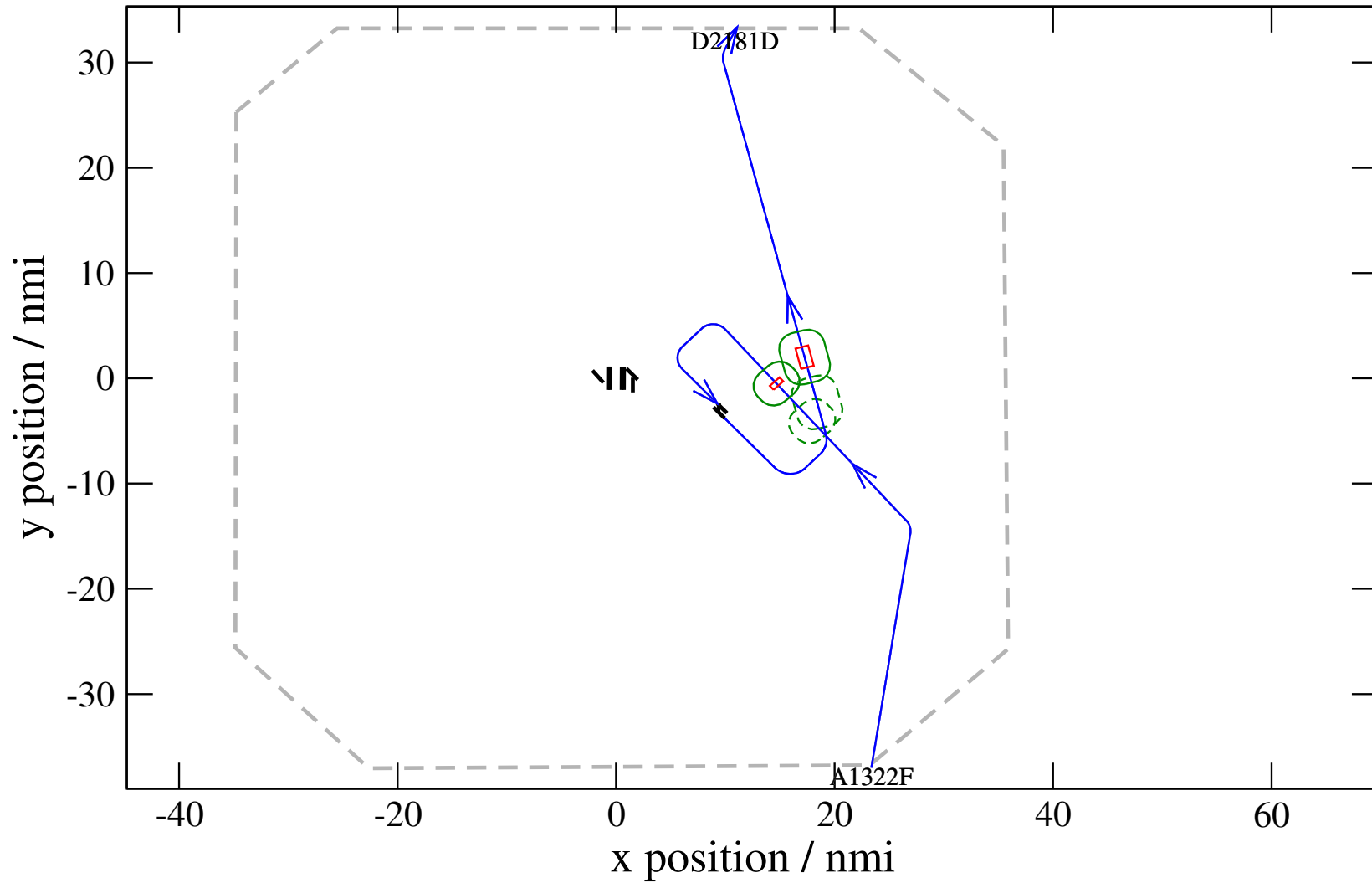
# Maneuver Altitude Profiles

+ D2181D-A1322F 0.551H->1.098H: D2181D temp alt 4.0 kft, 6.0 Min (+0 s) 1322-2181-53



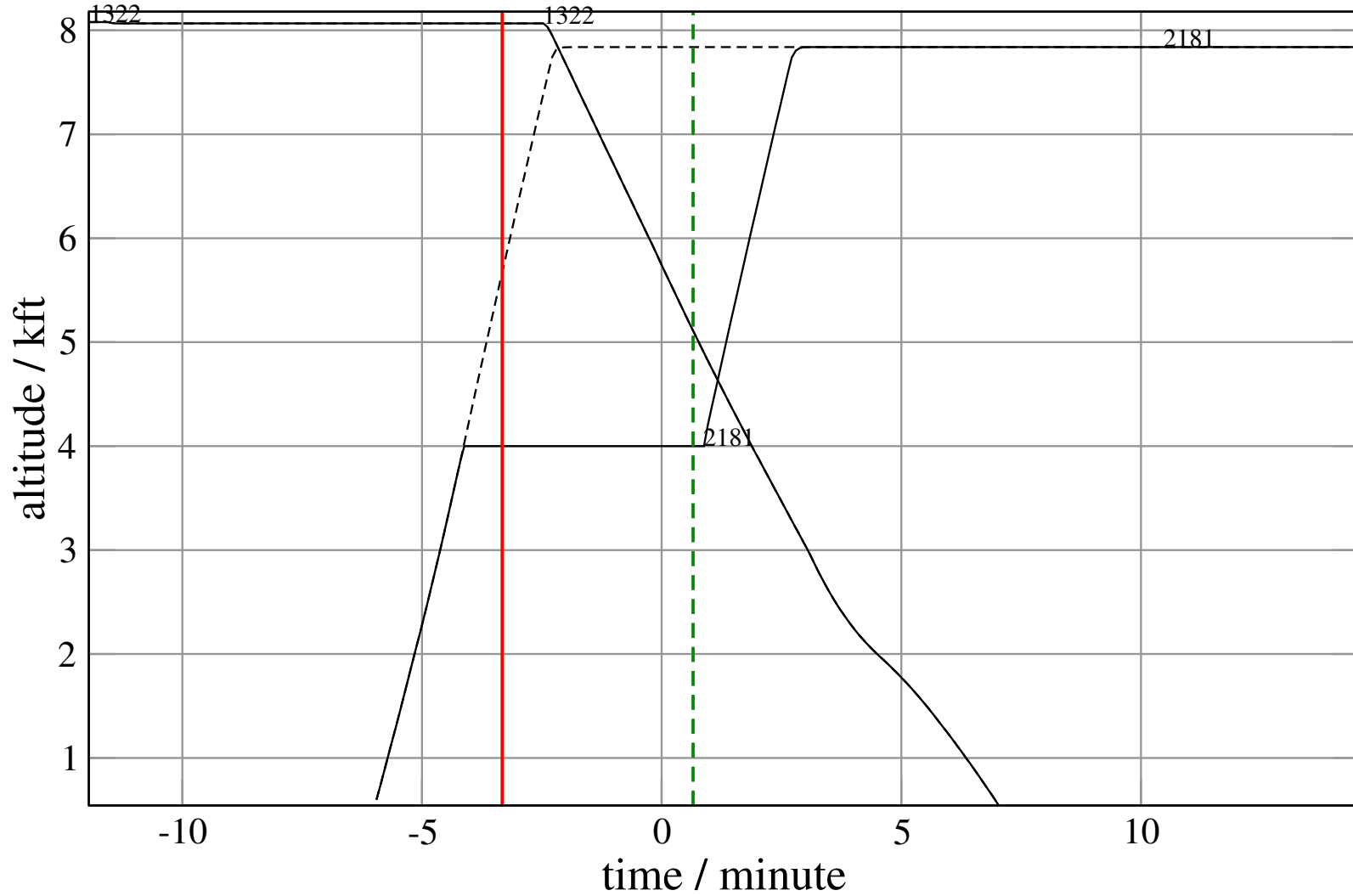
# Maneuver Planview

+ D2181D-A1322F 0.047H->1.000H(div): D2181D temp alt 4.0 kft, 5.0 Min (+0 s) 1322-2181-54



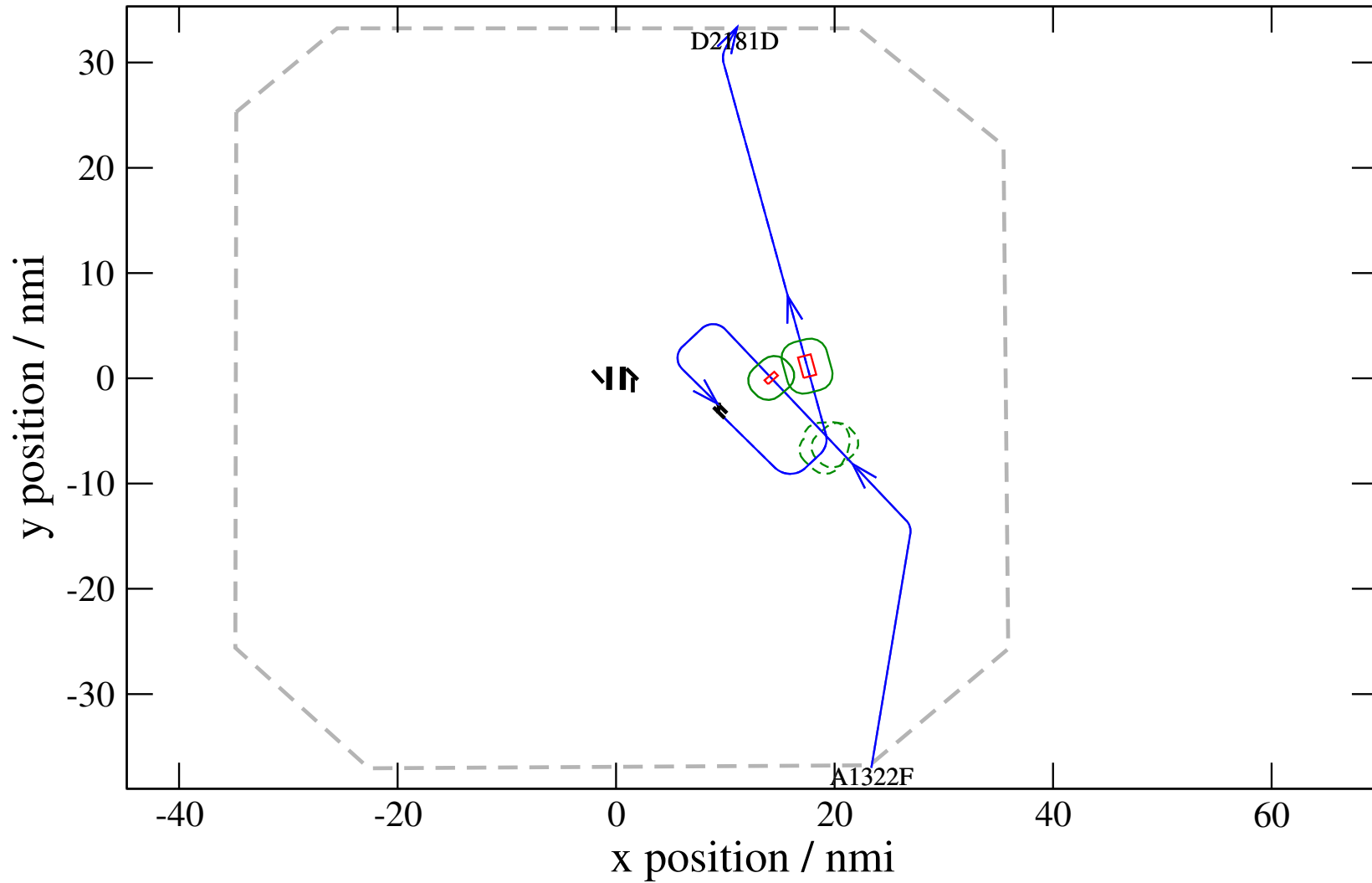
# Maneuver Altitude Profiles

+ D2181D-A1322F 0.047H->1.000H(div): D2181D temp alt 4.0 kft, 5.0 Min (+0 s) 1322-2181-54



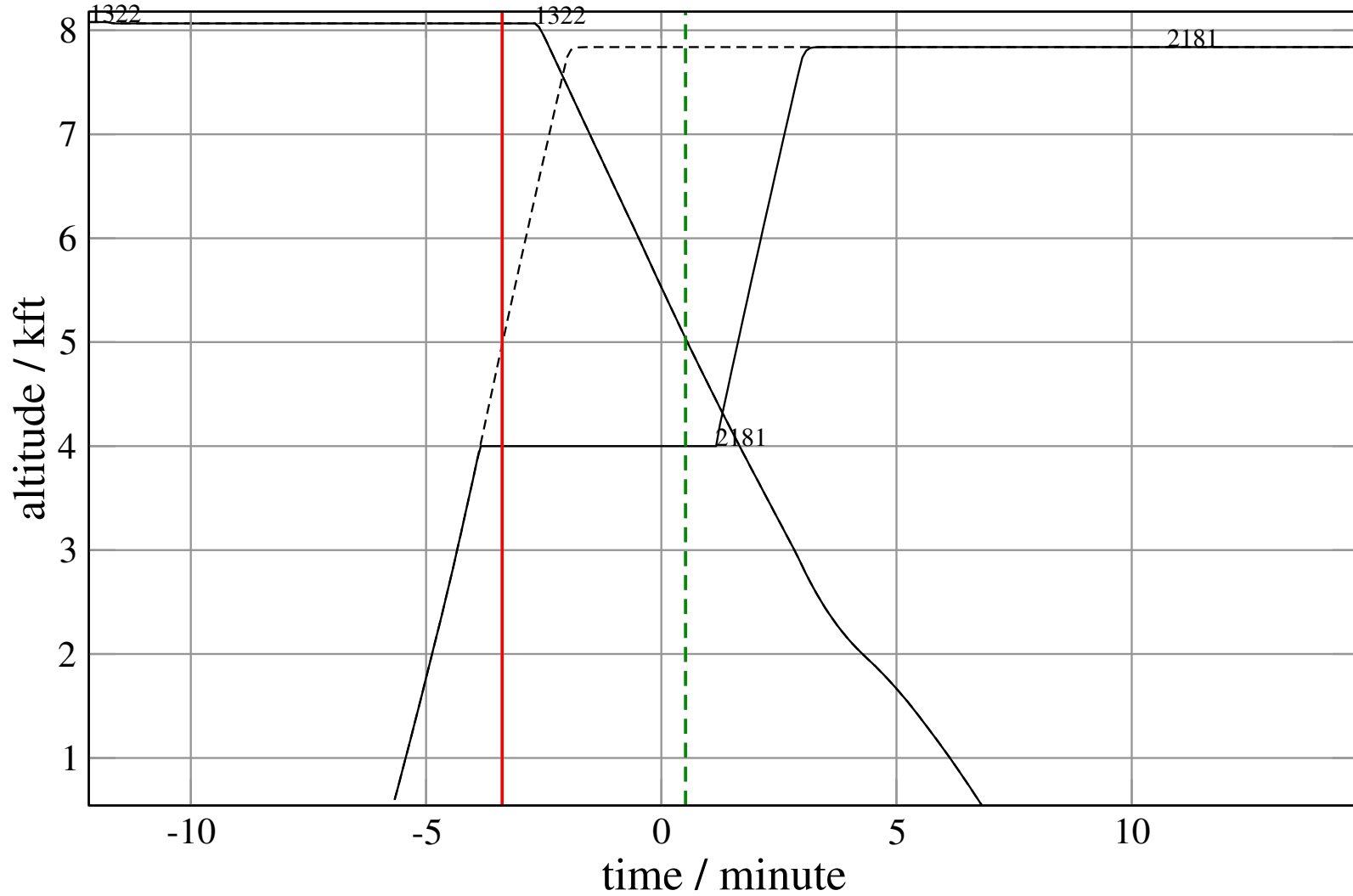
# Maneuver Planview

+ D2181D-A1322F 0.000H->1.000H(div): D2181D temp alt 4.0 kft, 5.0 Min (+0 s) 1322-2181-55



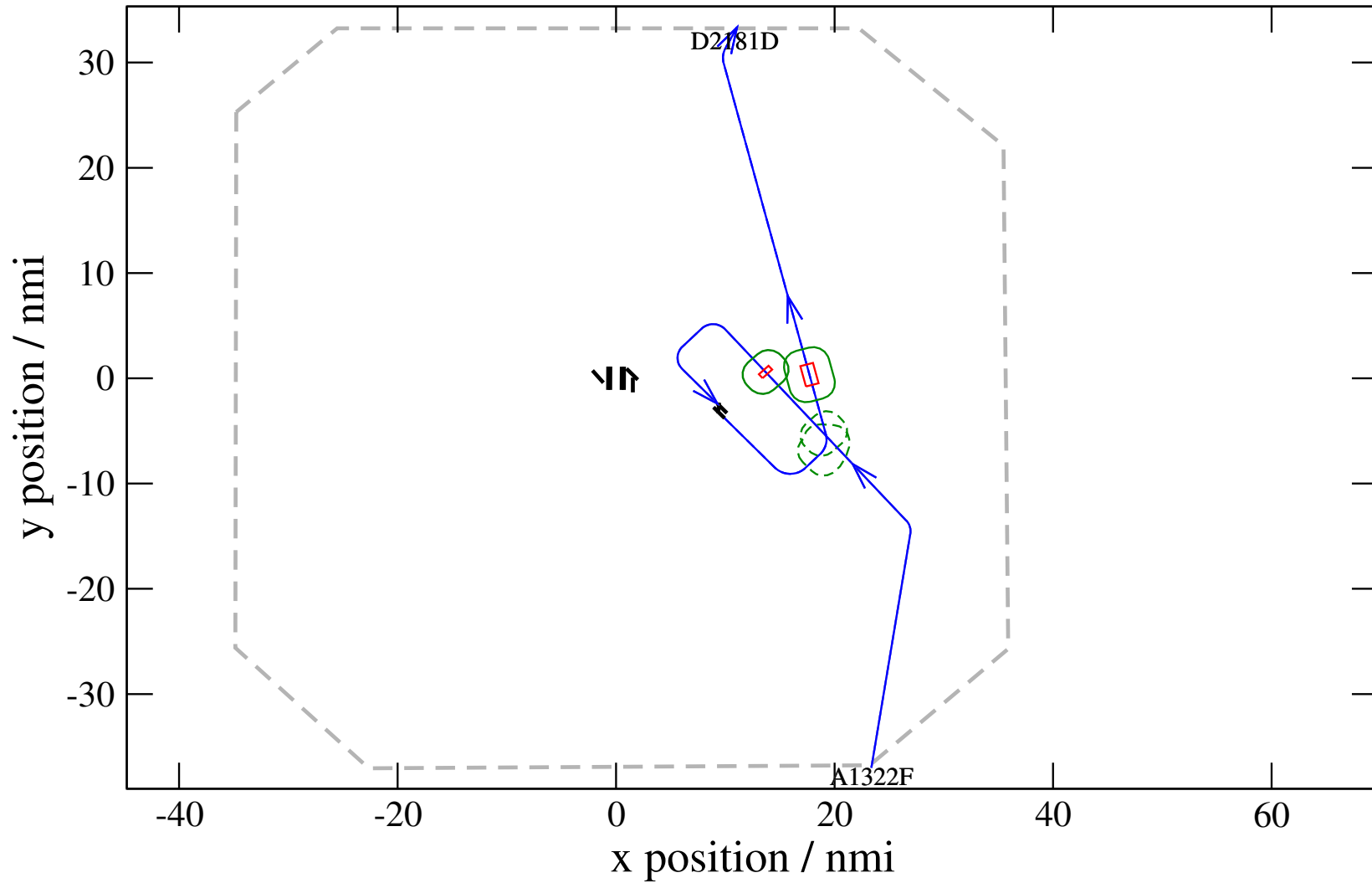
# Maneuver Altitude Profiles

+ D2181D-A1322F 0.000H->1.000H(div): D2181D temp alt 4.0 kft, 5.0 Min (+0 s) 1322-2181-55



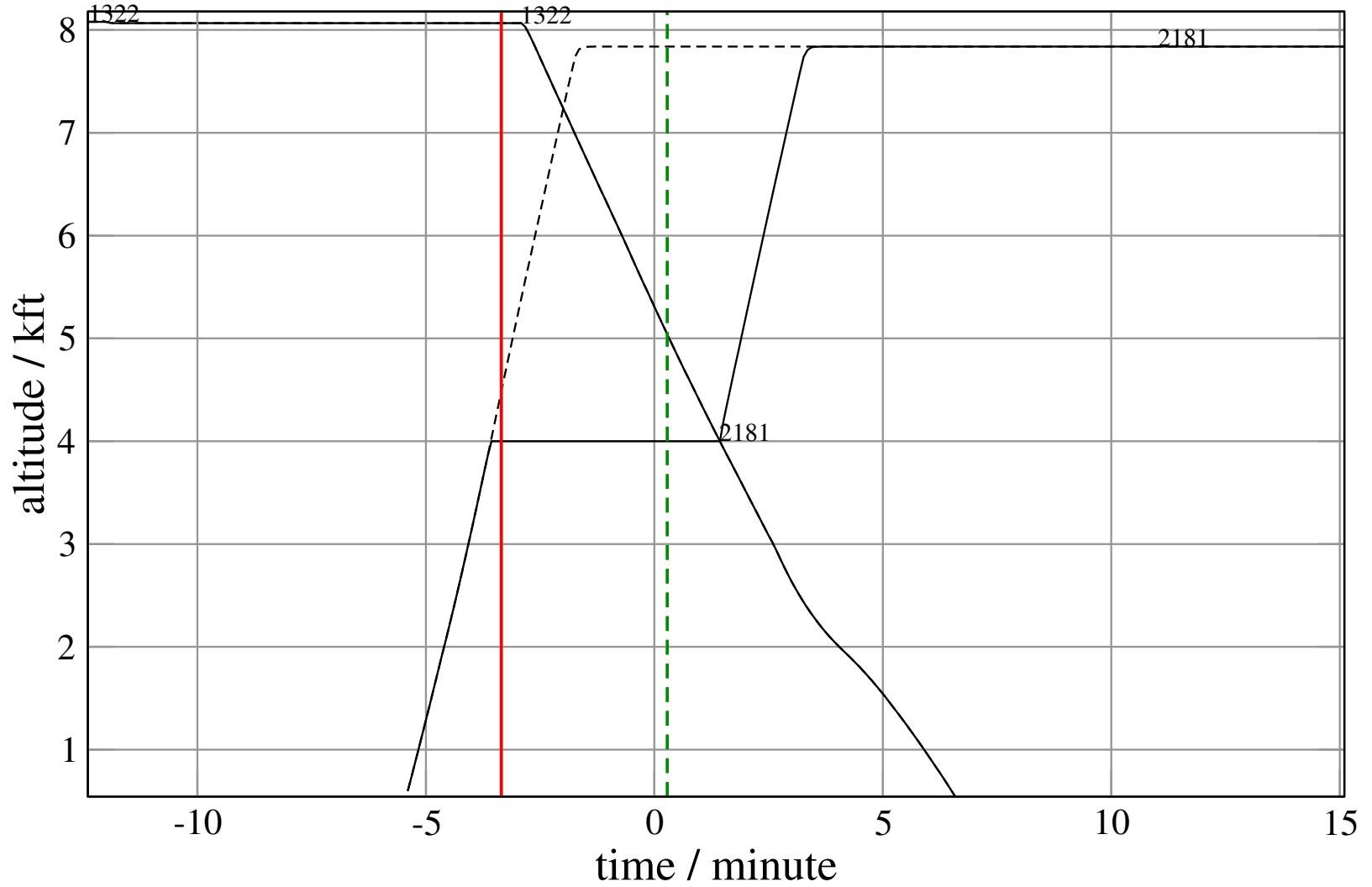
# Maneuver Planview

+ D2181D-A1322F 0.004H->1.000H(div): D2181D temp alt 4.0 kft, 5.0 Min (+0 s) 1322-2181-56



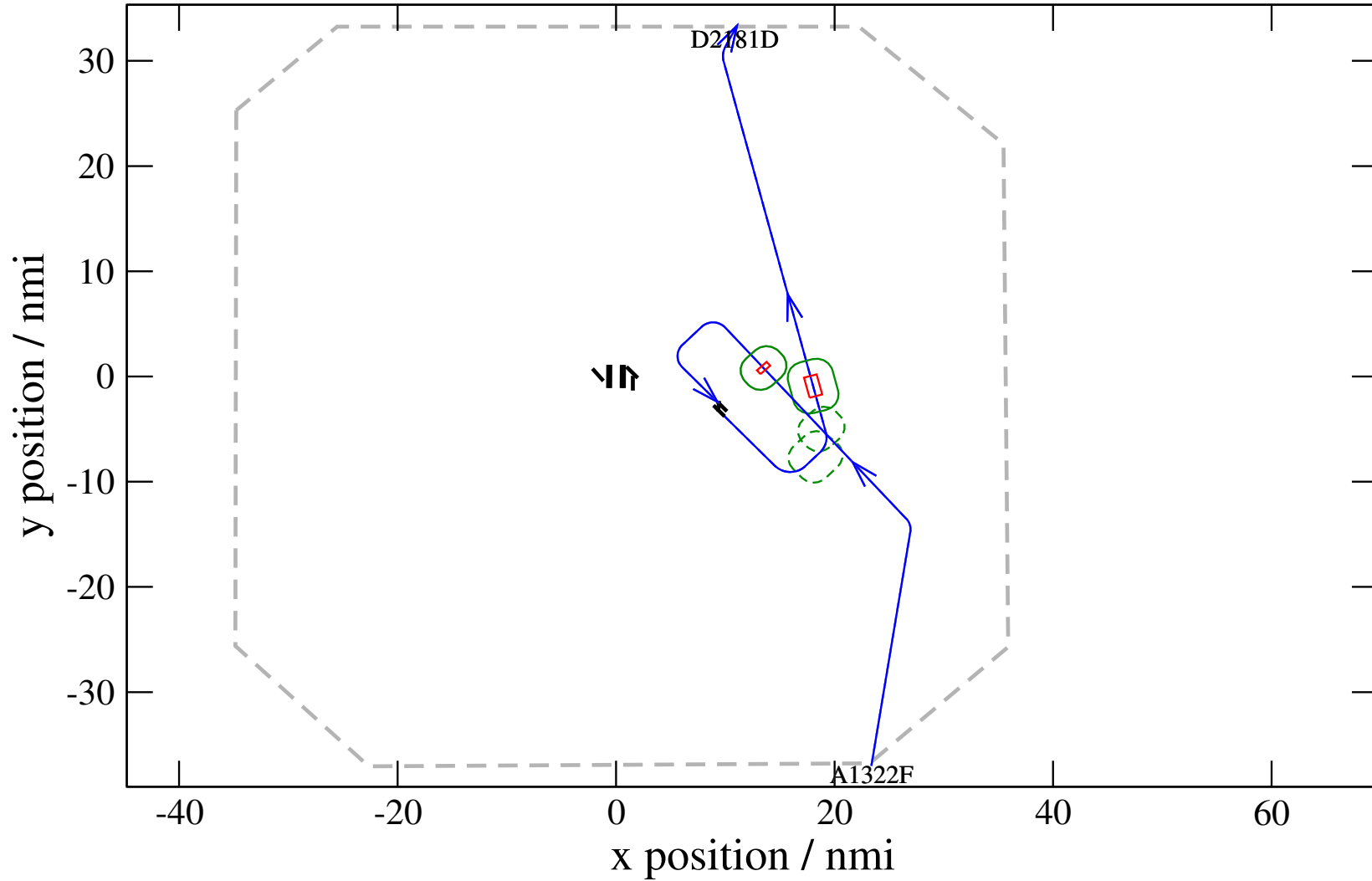
# Maneuver Altitude Profiles

+ D2181D-A1322F 0.004H->1.000H(div): D2181D temp alt 4.0 kft, 5.0 Min (+0 s) 1322-2181-56



# Maneuver Planview

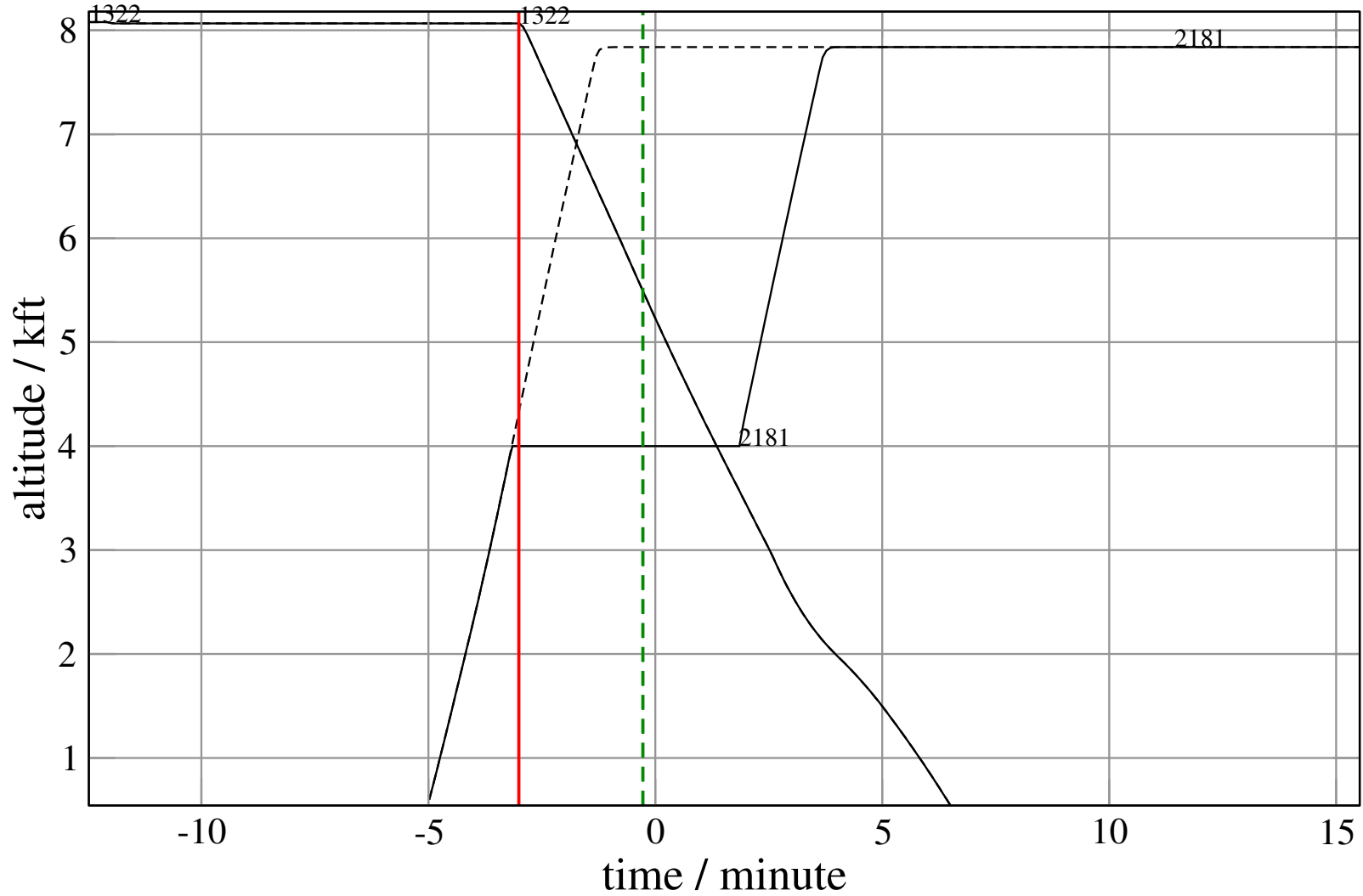
+ D2181D-A1322F 0.368H->1.100H: D2181D temp alt 4.0 kft, 5.0 Min (+0 s) 1322-2181-57





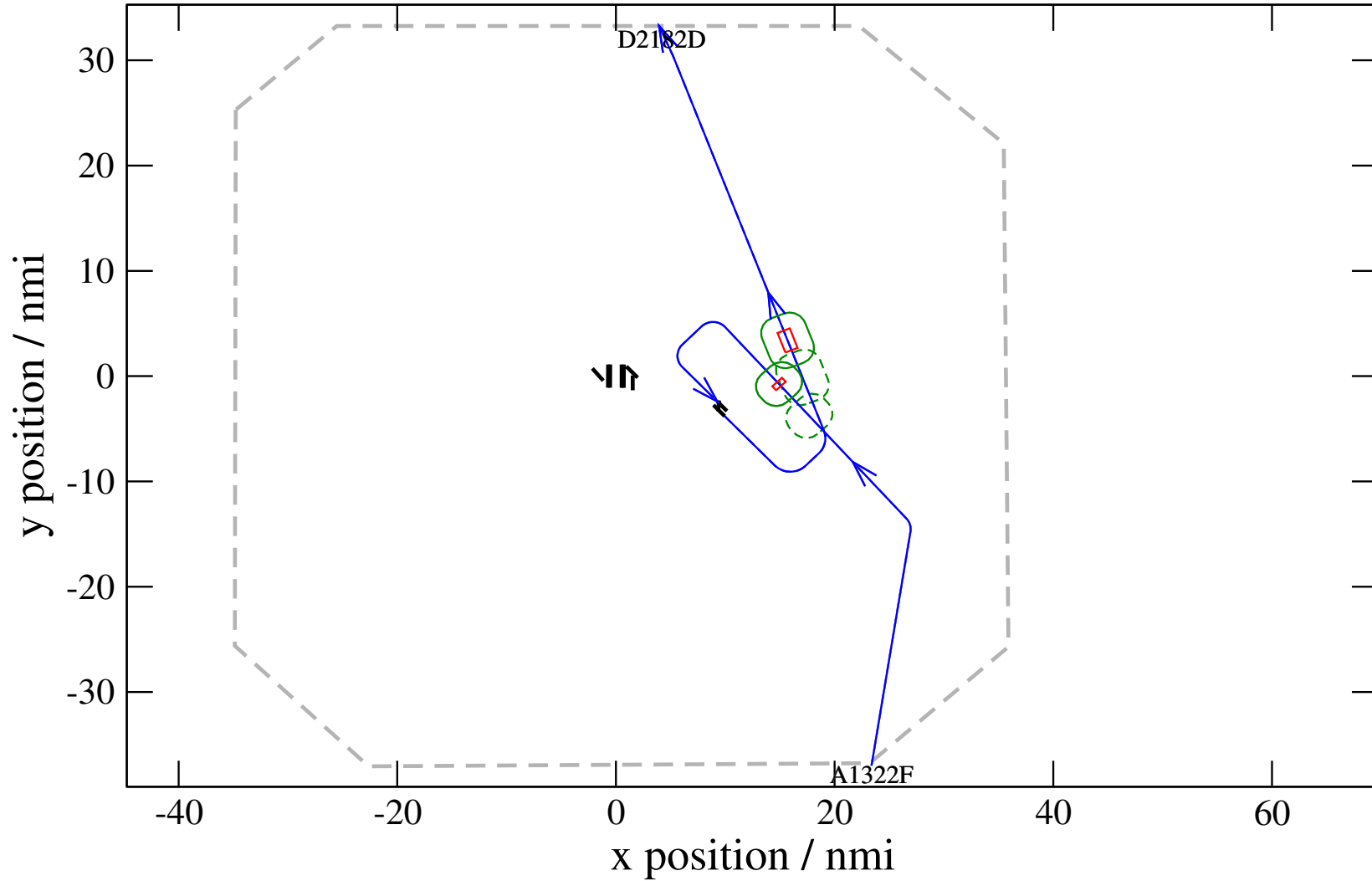
# Maneuver Altitude Profiles

+ D2181D-A1322F 0.368H->1.100H: D2181D temp alt 4.0 kft, 5.0 Min (+0 s) 1322-2181-57



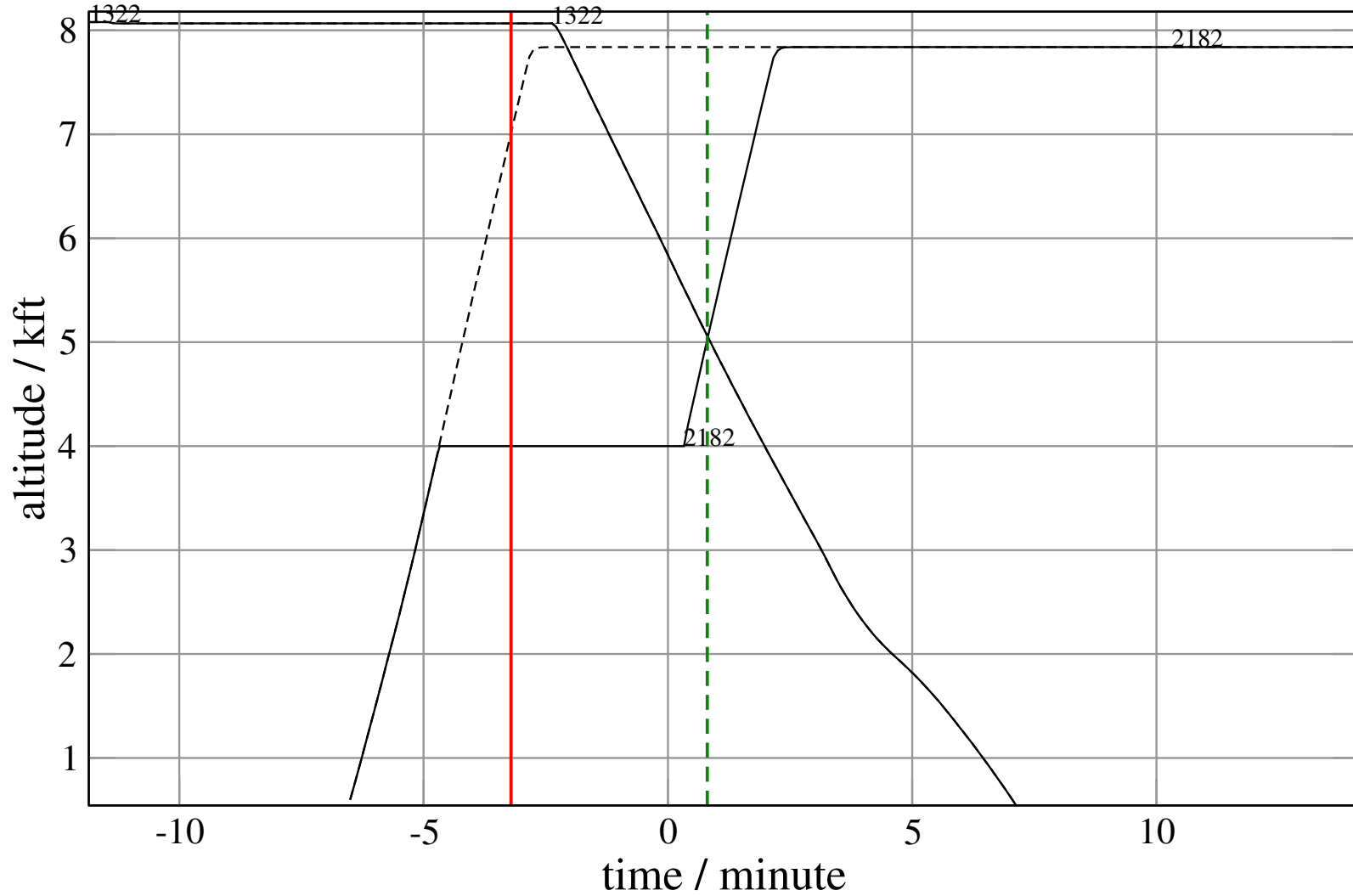
# Maneuver Planview

+ D2182D-A1322F 0.718H->1.000H(div): D2182D temp alt 4.0 kft, 5.0 Min (+0 s) 1322-2182-53



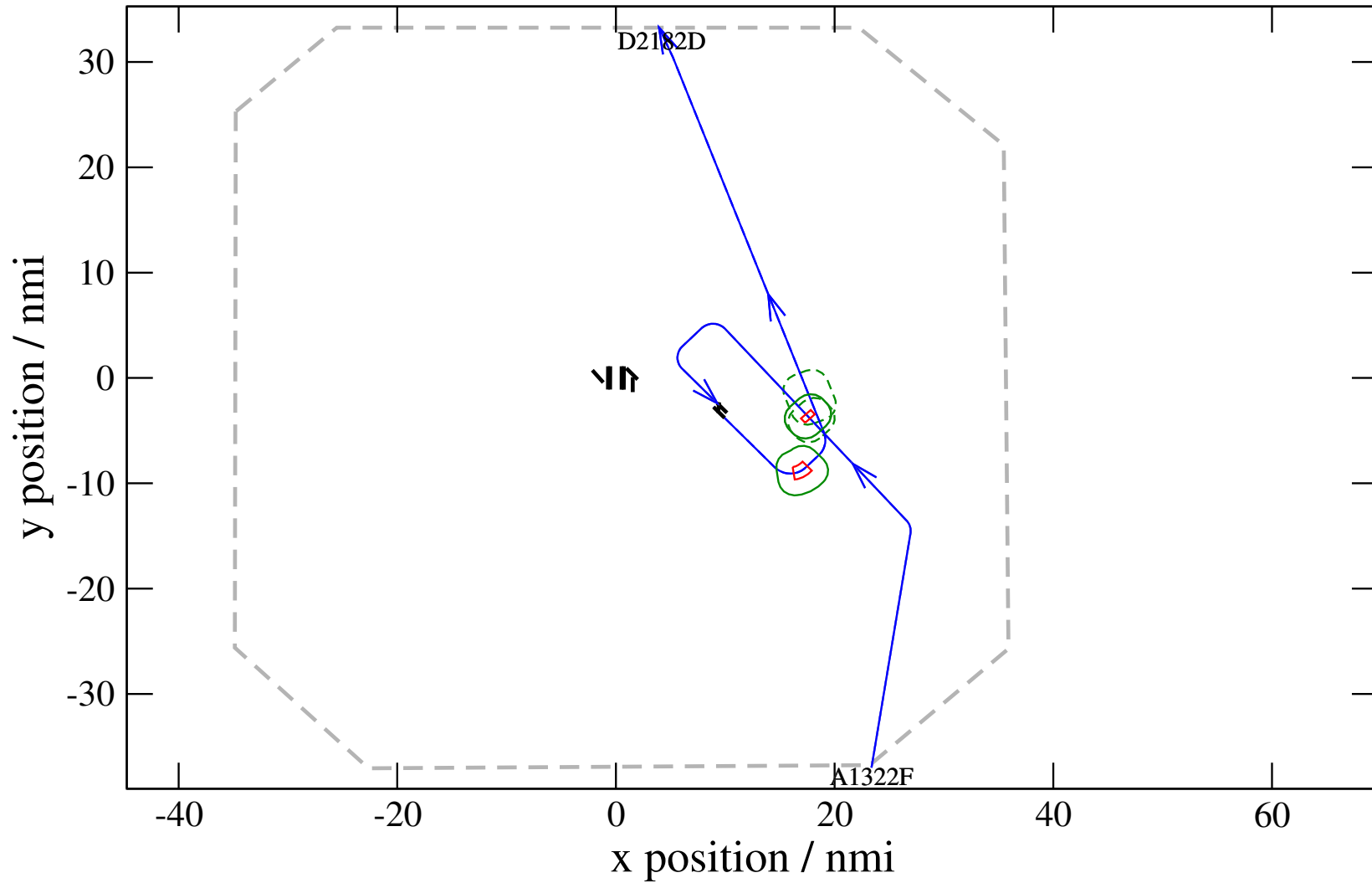
# Maneuver Altitude Profiles

+ D2182D-A1322F 0.718H->1.000H(div): D2182D temp alt 4.0 kft, 5.0 Min (+0 s) 1322-2182-53



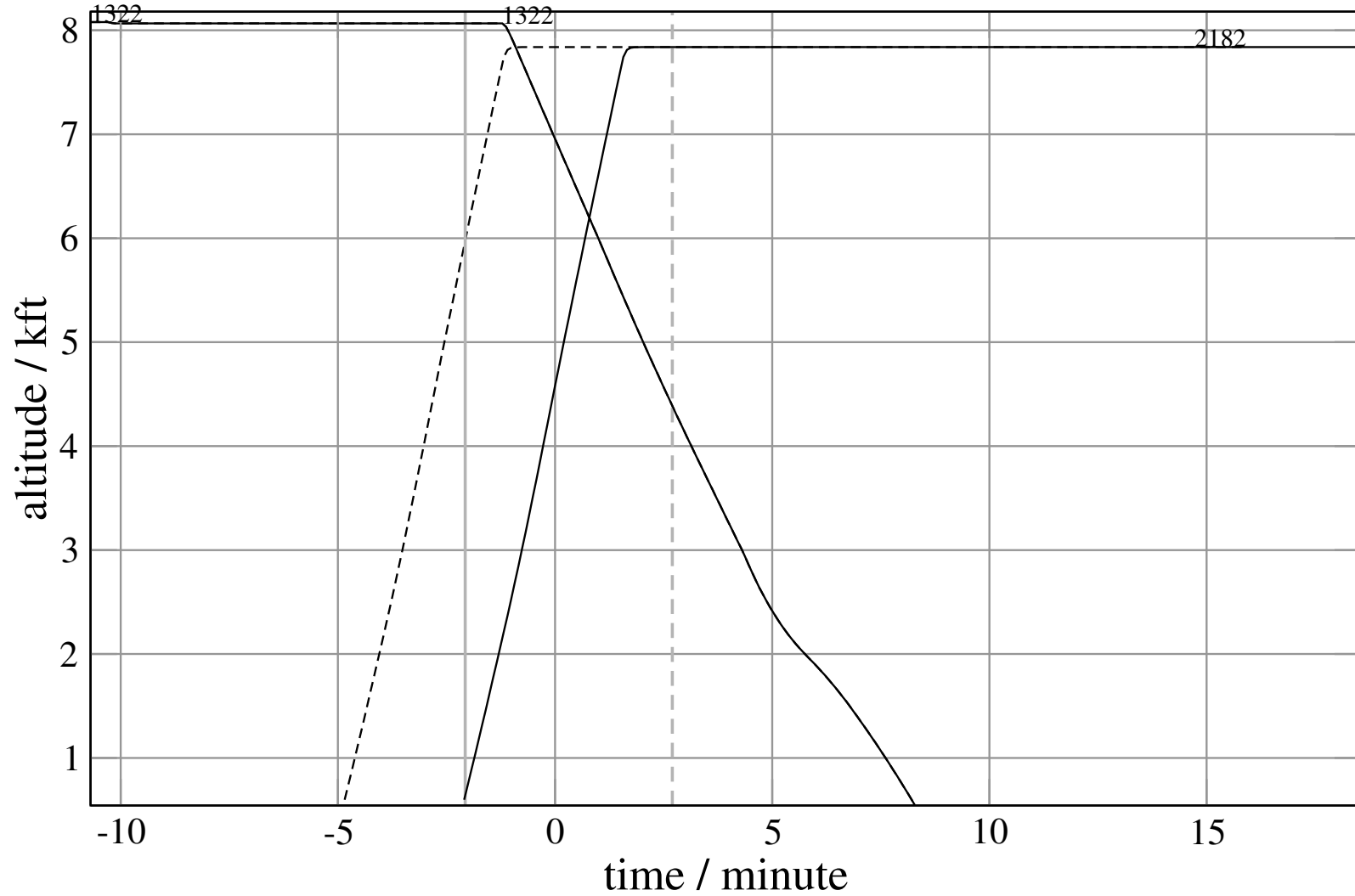
# Maneuver Planview

+ D2182D-A1322F 0.214H->1.229H: D2182D takeoff delay 2.75 Min (+165 s) 1322-2182-54



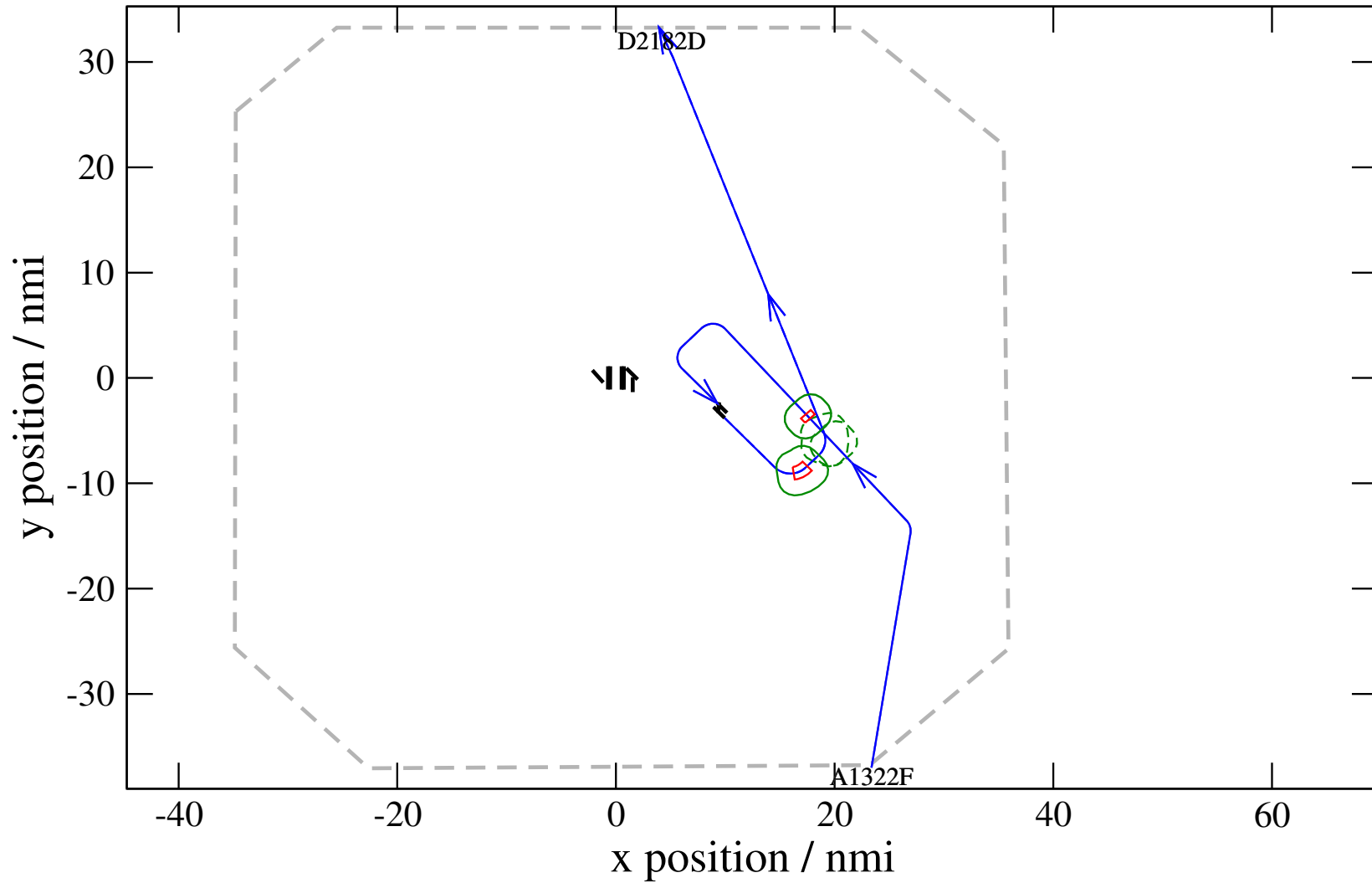
# Maneuver Altitude Profiles

+ D2182D-A1322F 0.214H->1.229H: D2182D takeoff delay 2.75 Min (+165 s) 1322-2182-54



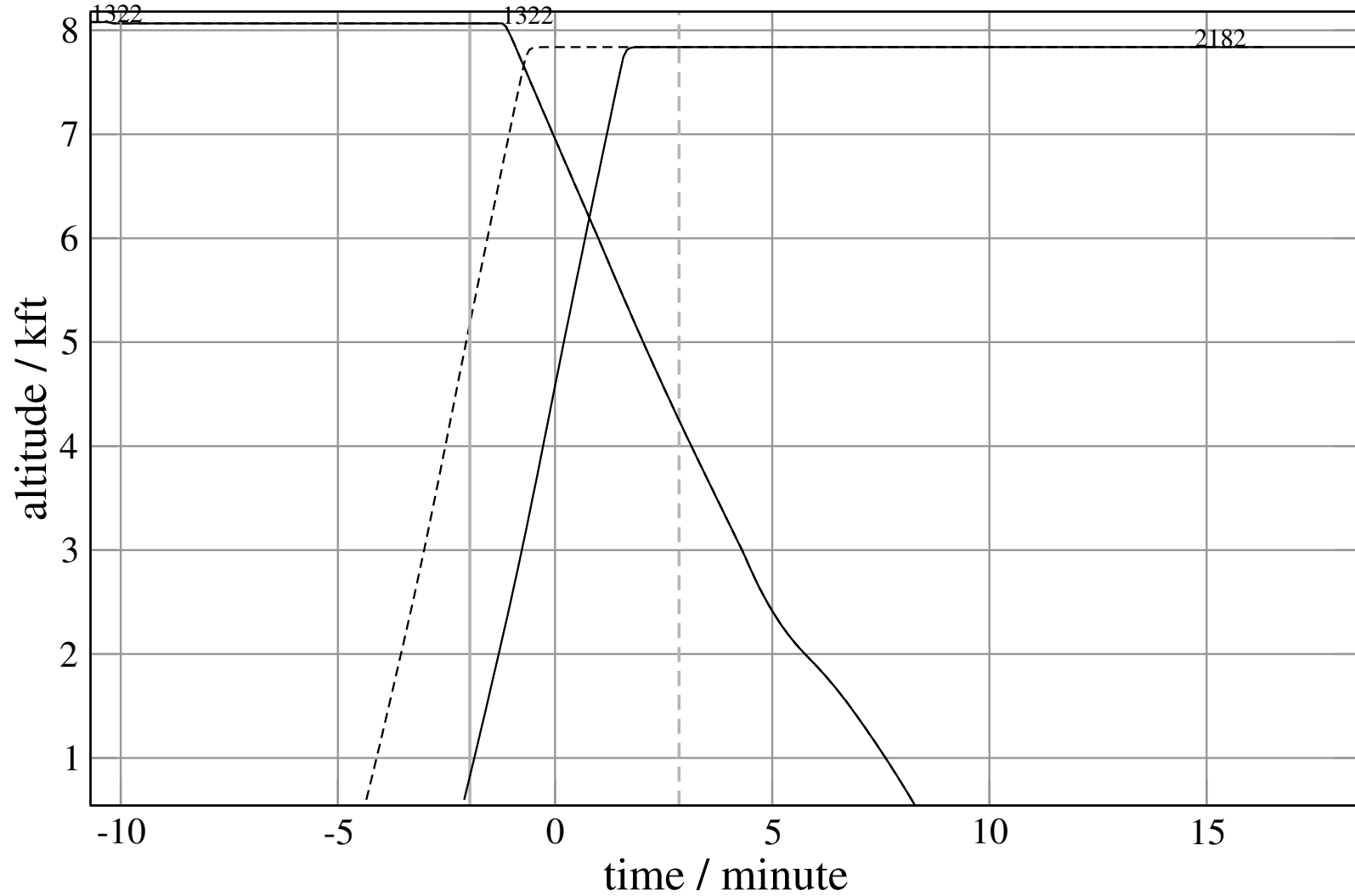
# Maneuver Planview

+ D2182D-A1322F 0.000H->1.229H: D2182D takeoff delay 2.25 Min (+135 s) 1322-2182-55



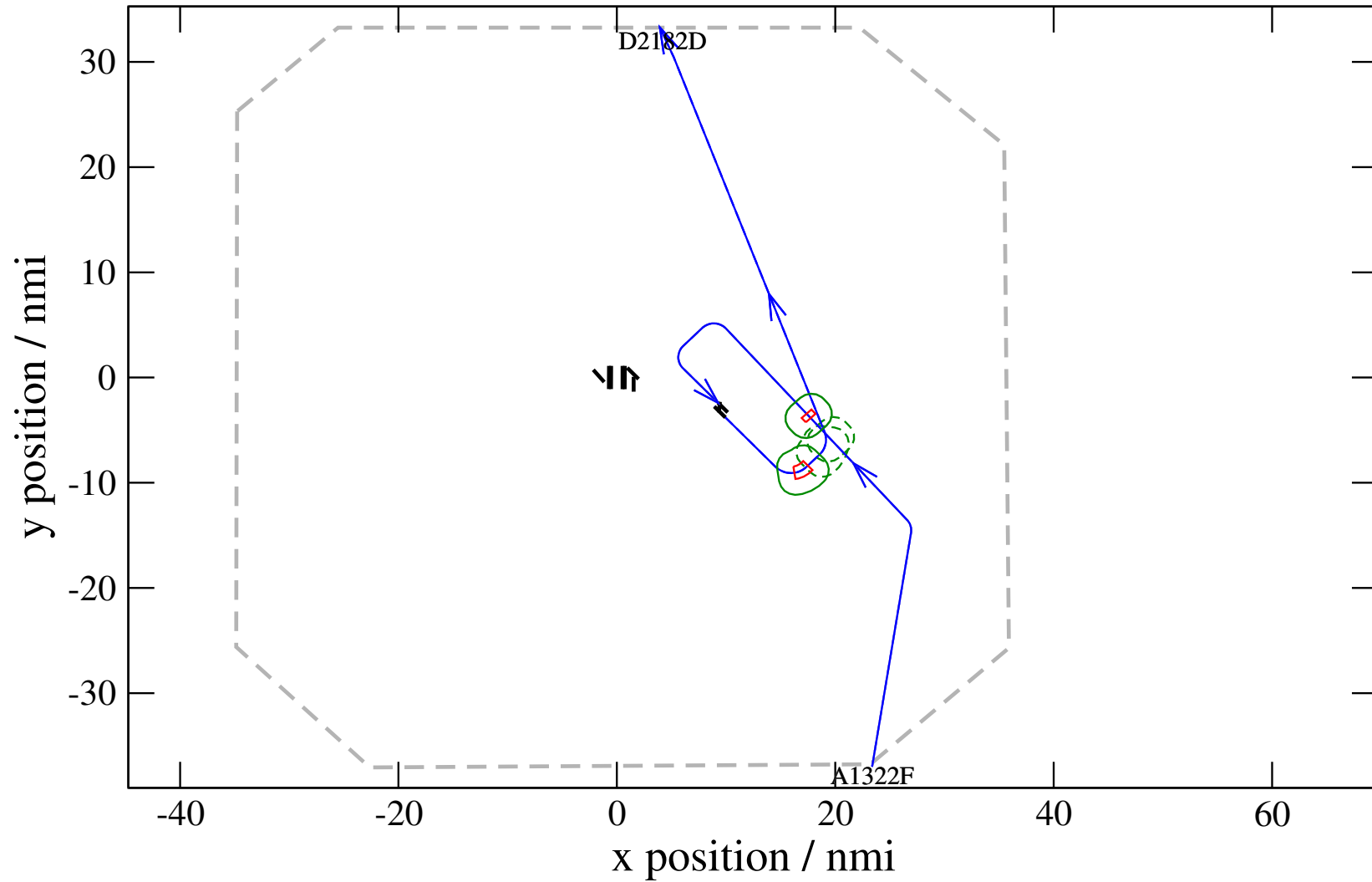
# Maneuver Altitude Profiles

+ D2182D-A1322F 0.000H->1.229H: D2182D takeoff delay 2.25 Min (+135 s) 1322-2182-55



# Maneuver Planview

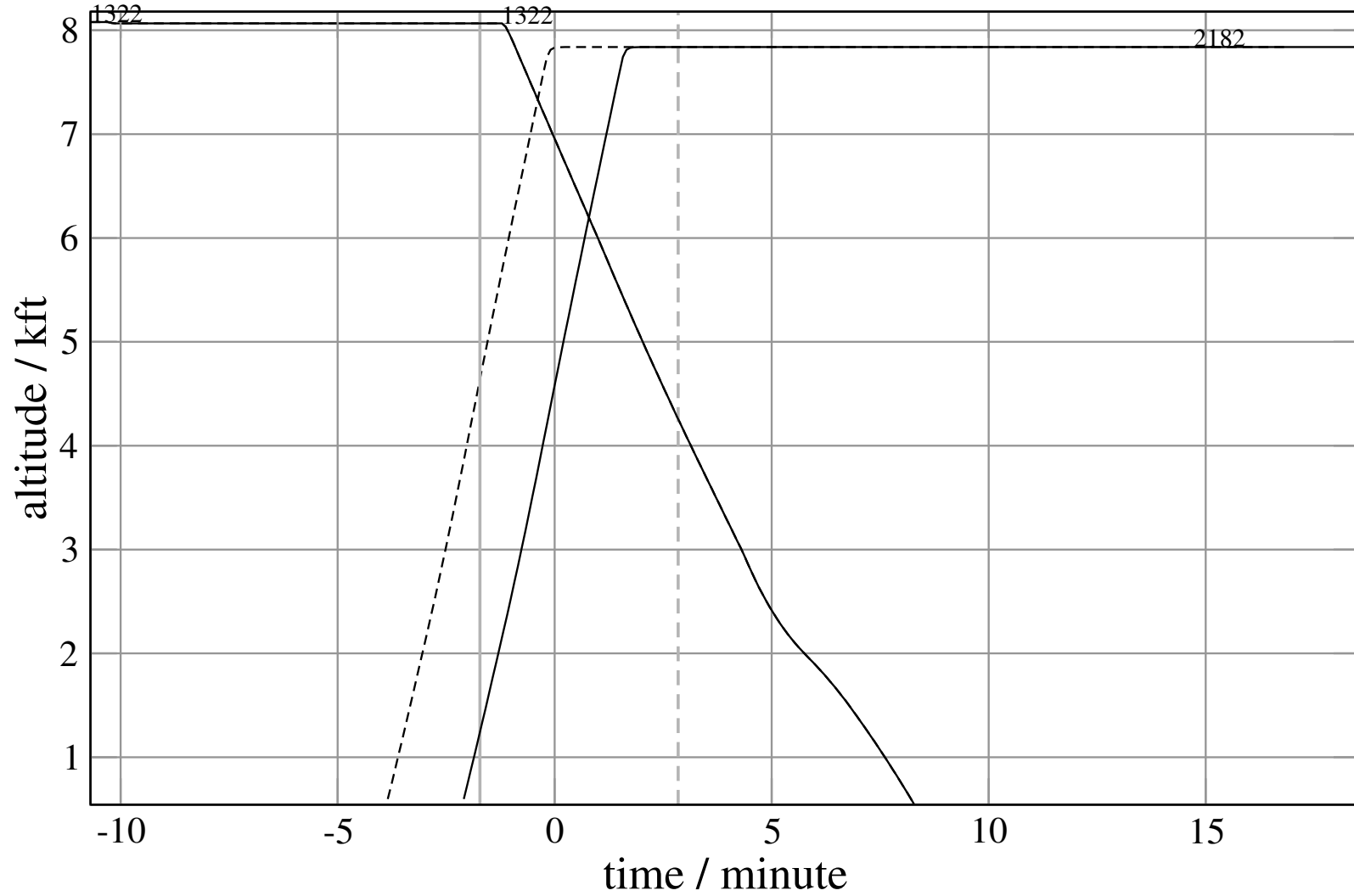
+ D2182D-A1322F 0.000H->1.229H: D2182D takeoff delay 1.75 Min (+105 s) 1322-2182-56





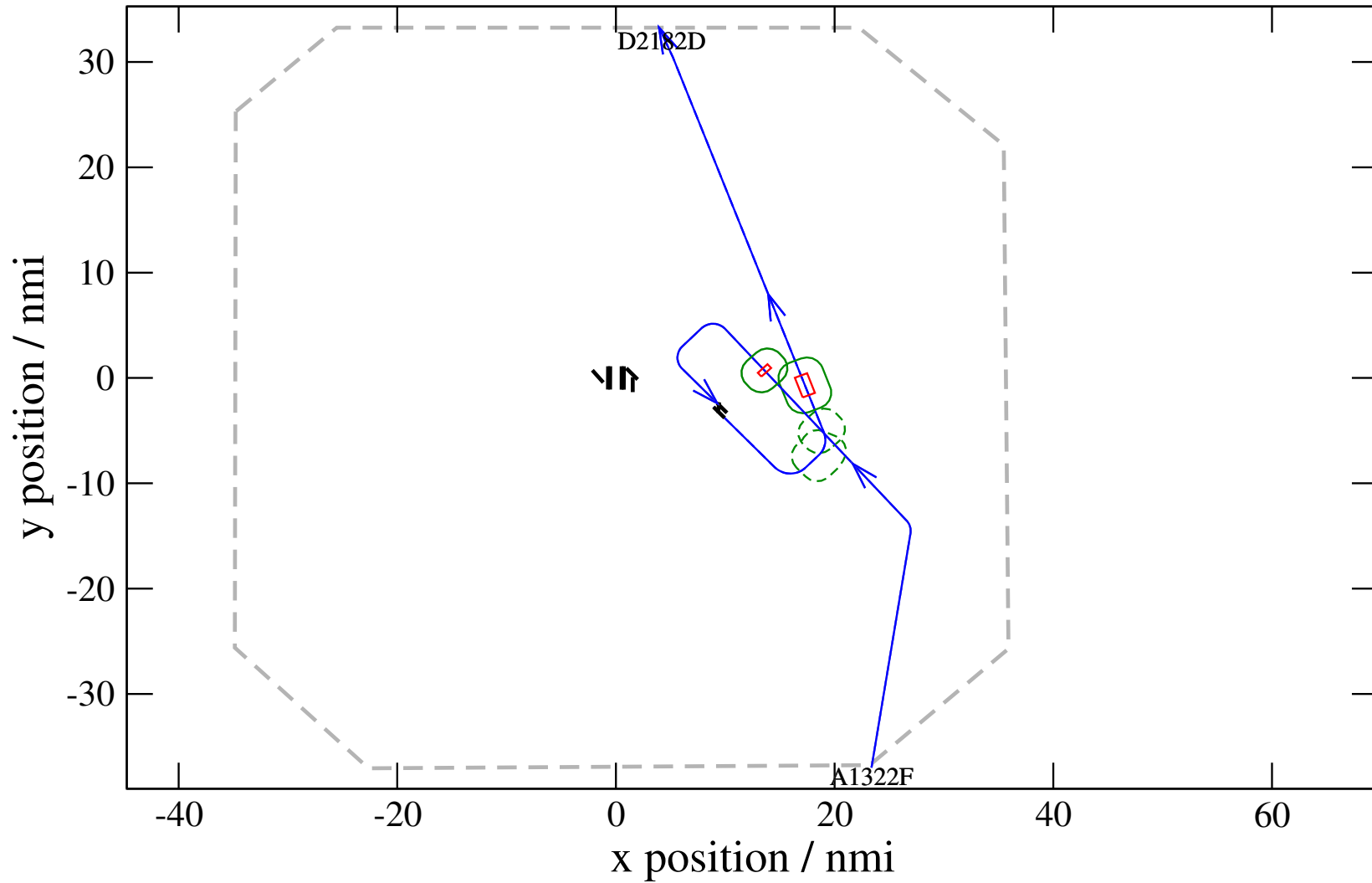
# Maneuver Altitude Profiles

+ D2182D-A1322F 0.000H->1.229H: D2182D takeoff delay 1.75 Min (+105 s) 1322-2182-56



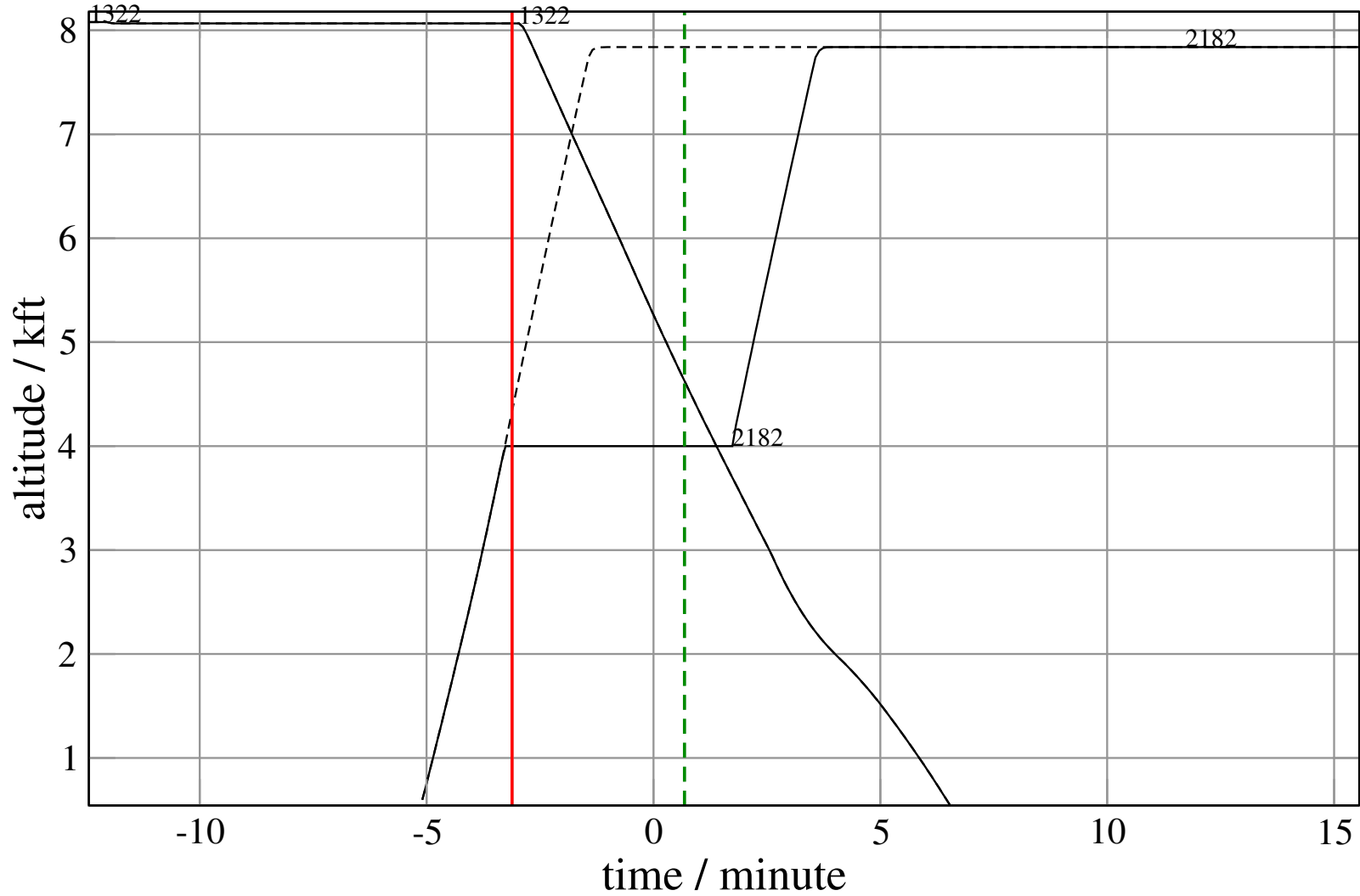
# Maneuver Planview

+ D2182D-A1322F 0.272H->1.000H(div): D2182D temp alt 4.0 kft, 5.0 Min (+0 s) 1322-2182-57



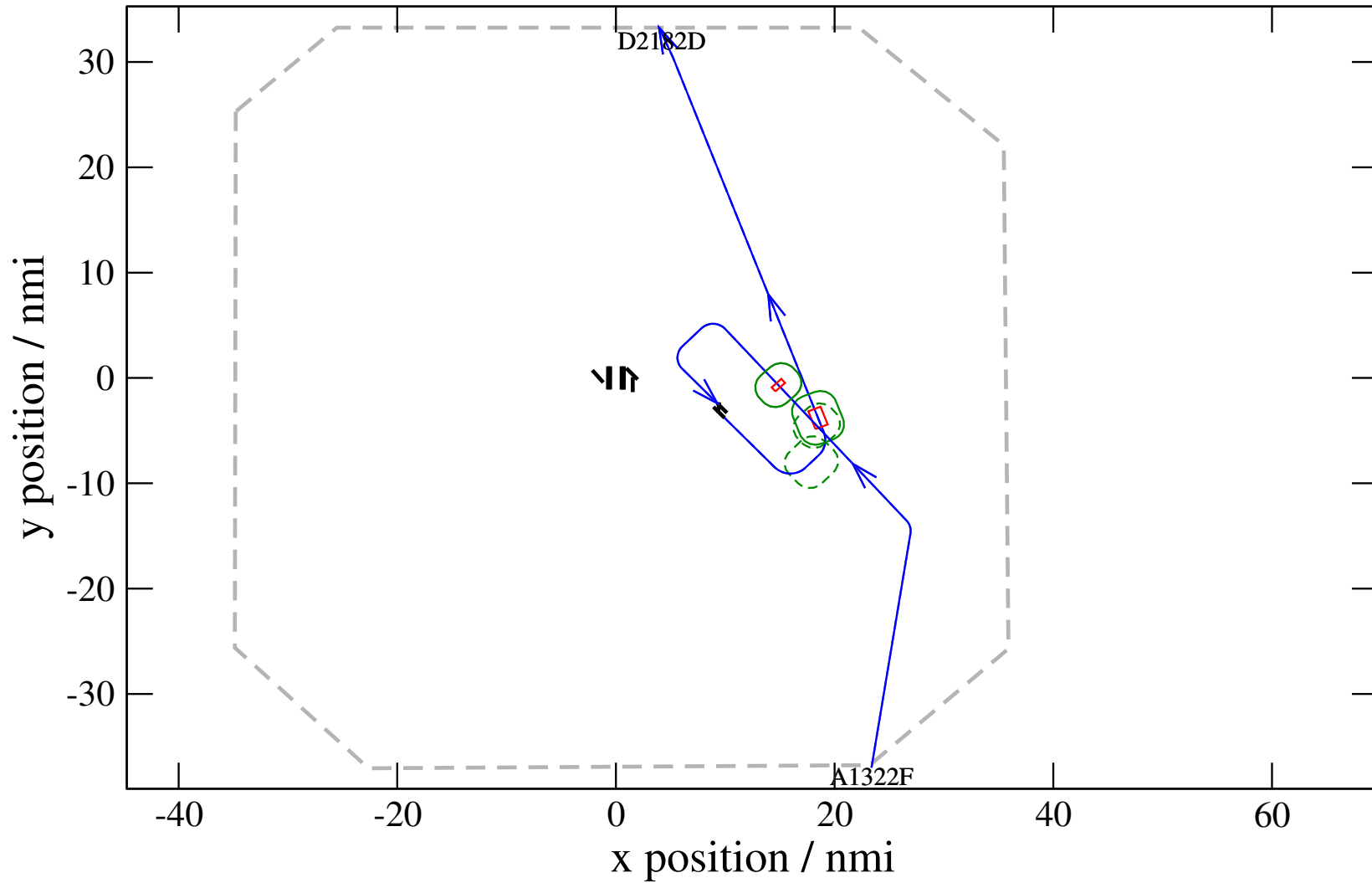
# Maneuver Altitude Profiles

+ D2182D-A1322F 0.272H->1.000H(div): D2182D temp alt 4.0 kft, 5.0 Min (+0 s) 1322-2182-57



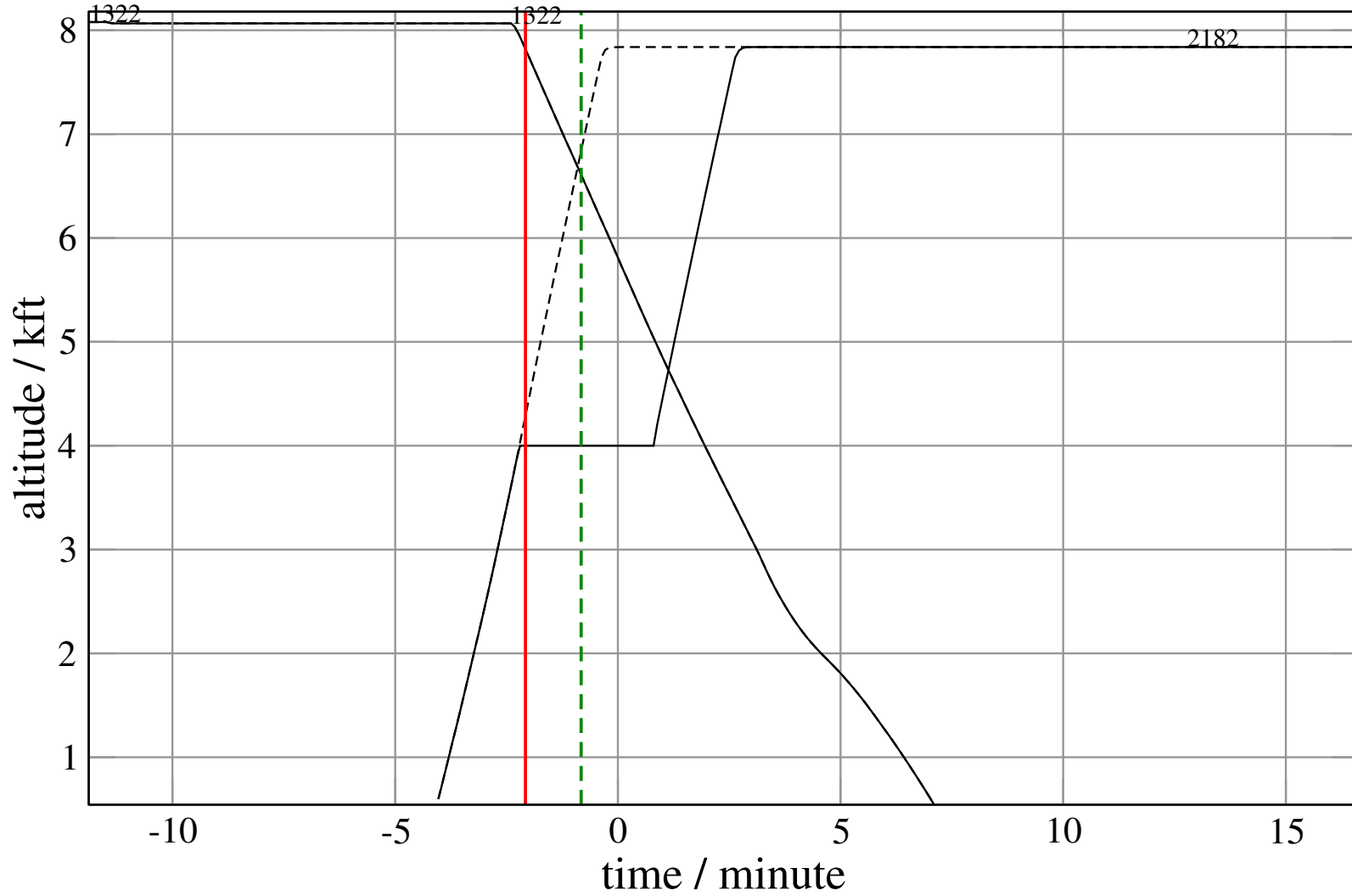
# Maneuver Planview

+ D2182D-A1322F 0.631H->1.143H: D2182D temp alt 4.0 kft, 3.0 Min (+0 s) 1322-2182-58



# Maneuver Altitude Profiles

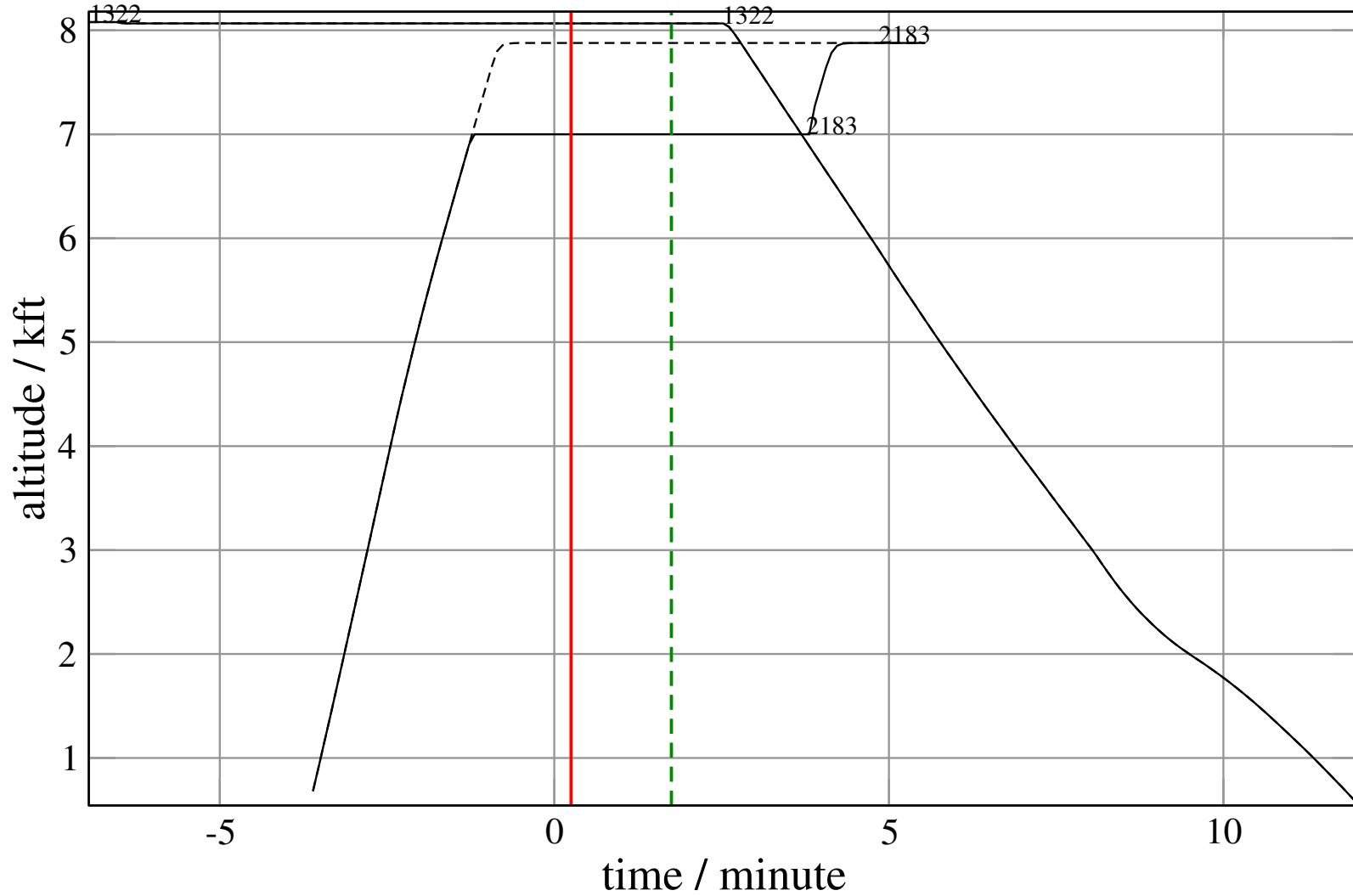
+ D2182D-A1322F 0.631H->1.143H: D2182D temp alt 4.0 kft, 3.0 Min (+0 s) 1322-2182-58





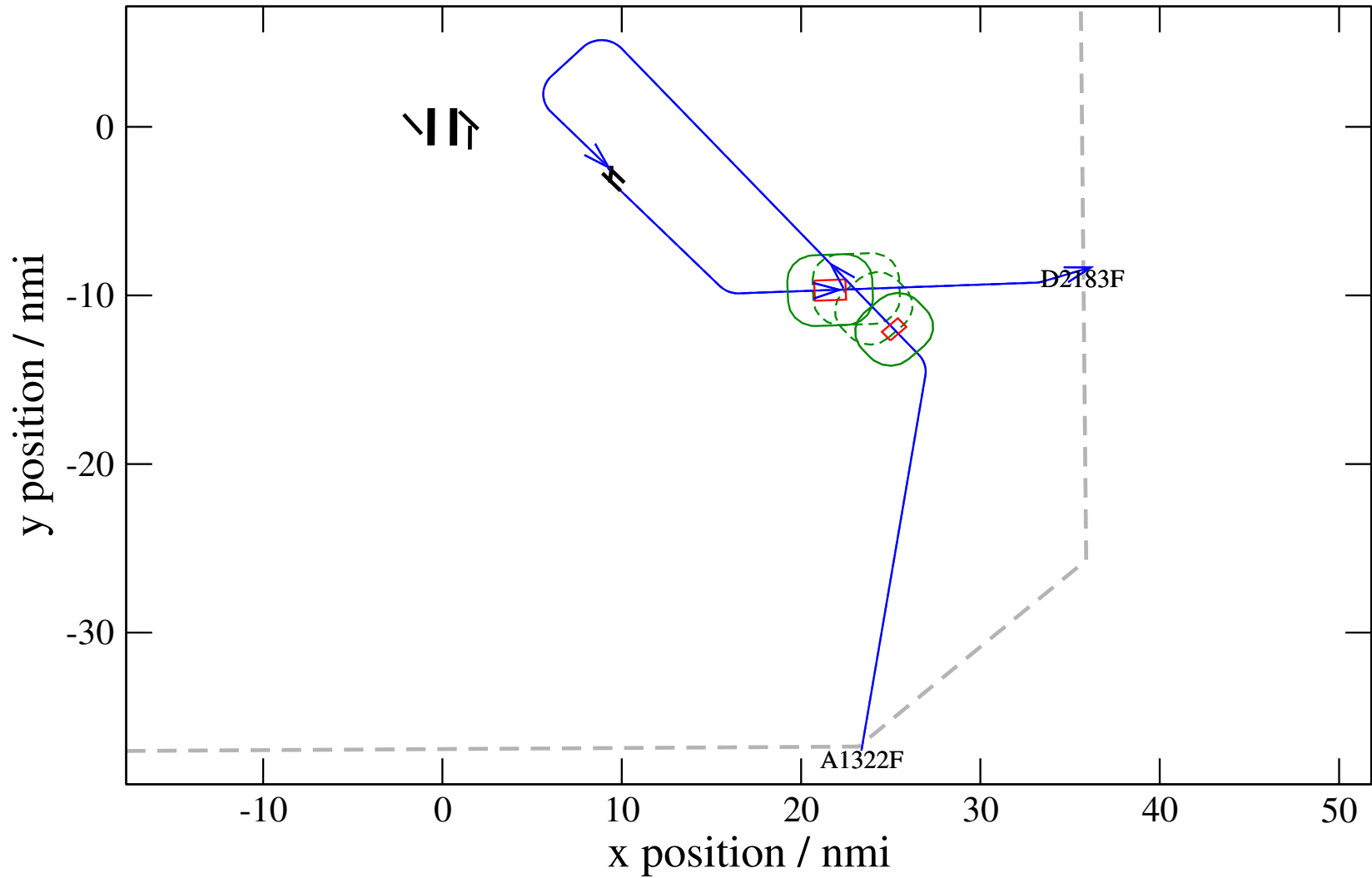
# Maneuver Altitude Profiles

+ D2183F-A1322F 0.188V->1.500V: D2183F temp alt 7.0 kft, 5.0 Min (+0 s) 1322-2183-26



# Maneuver Planview

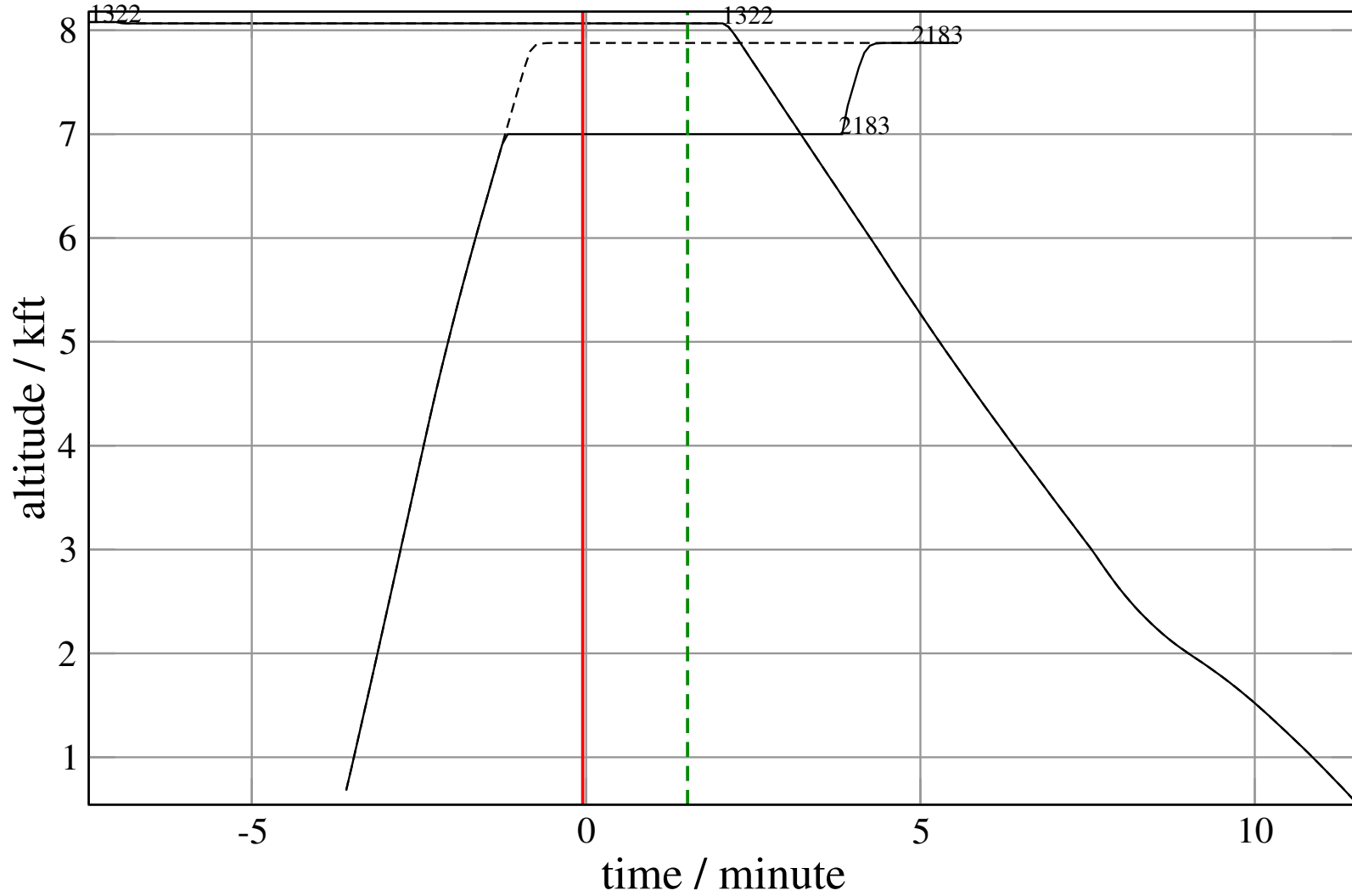
+ D2183F-A1322F 0.188V->1.388H: D2183F temp alt 7.0 kft, 5.0 Min (+0 s) 1322-2183-27





# Maneuver Altitude Profiles

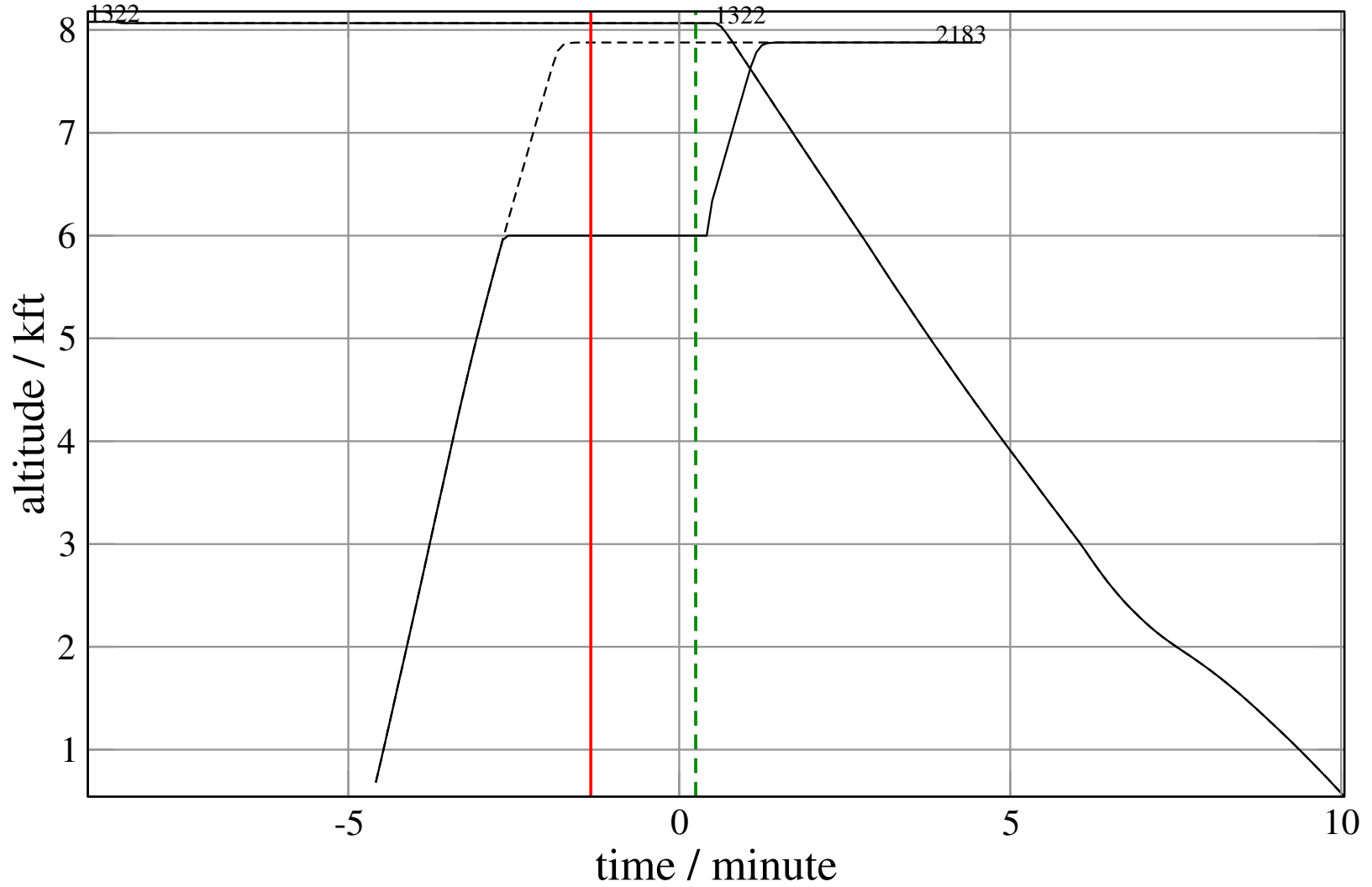
+ D2183F-A1322F 0.188V->1.388H: D2183F temp alt 7.0 kft, 5.0 Min (+0 s) 1322-2183-27





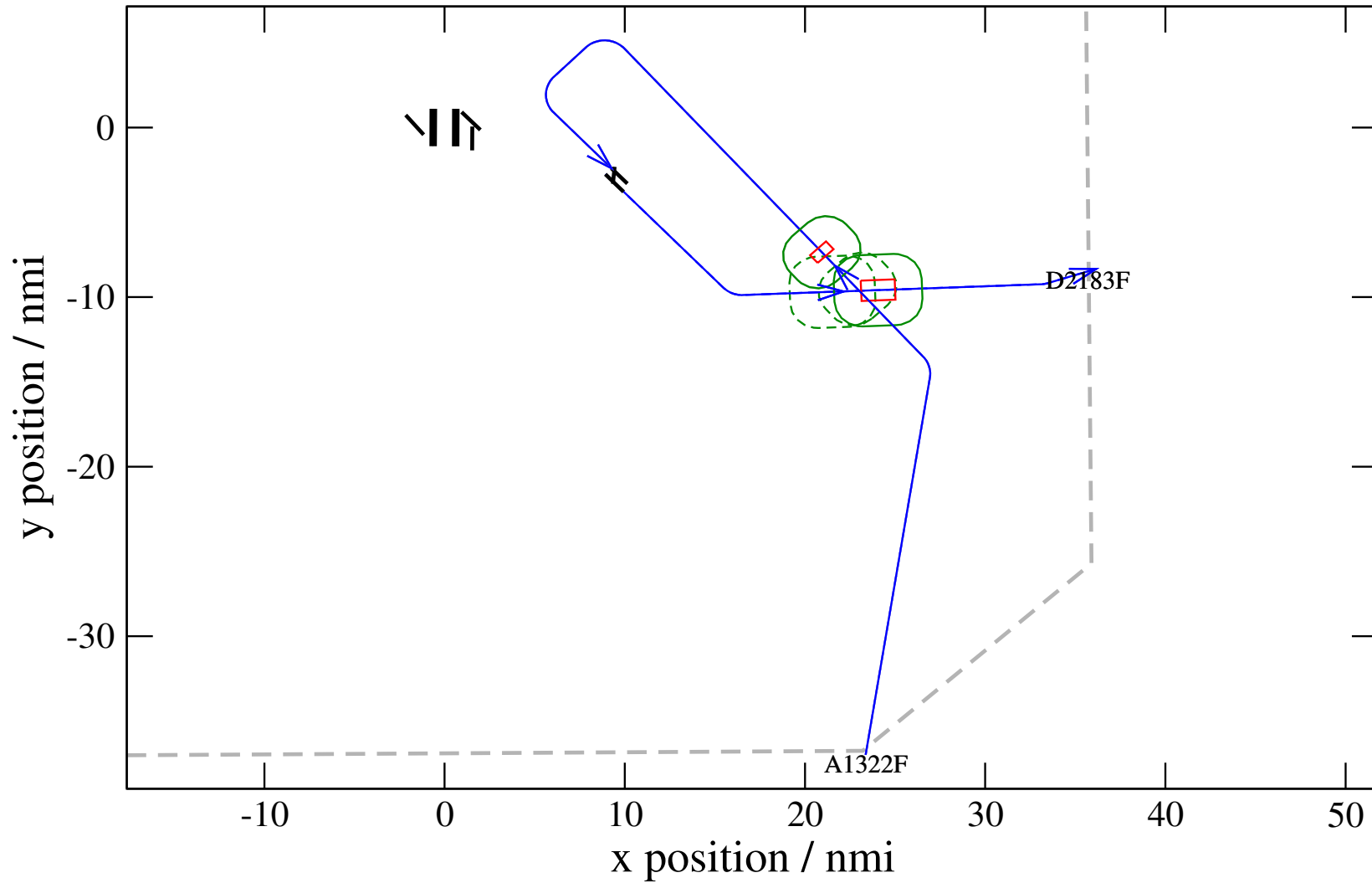
# Maneuver Altitude Profiles

+ D2183F-A1322F 0.188V->1.127V: D2183F temp alt 6.0 kft, 3.0 Min (+0 s) 1322-2183-28



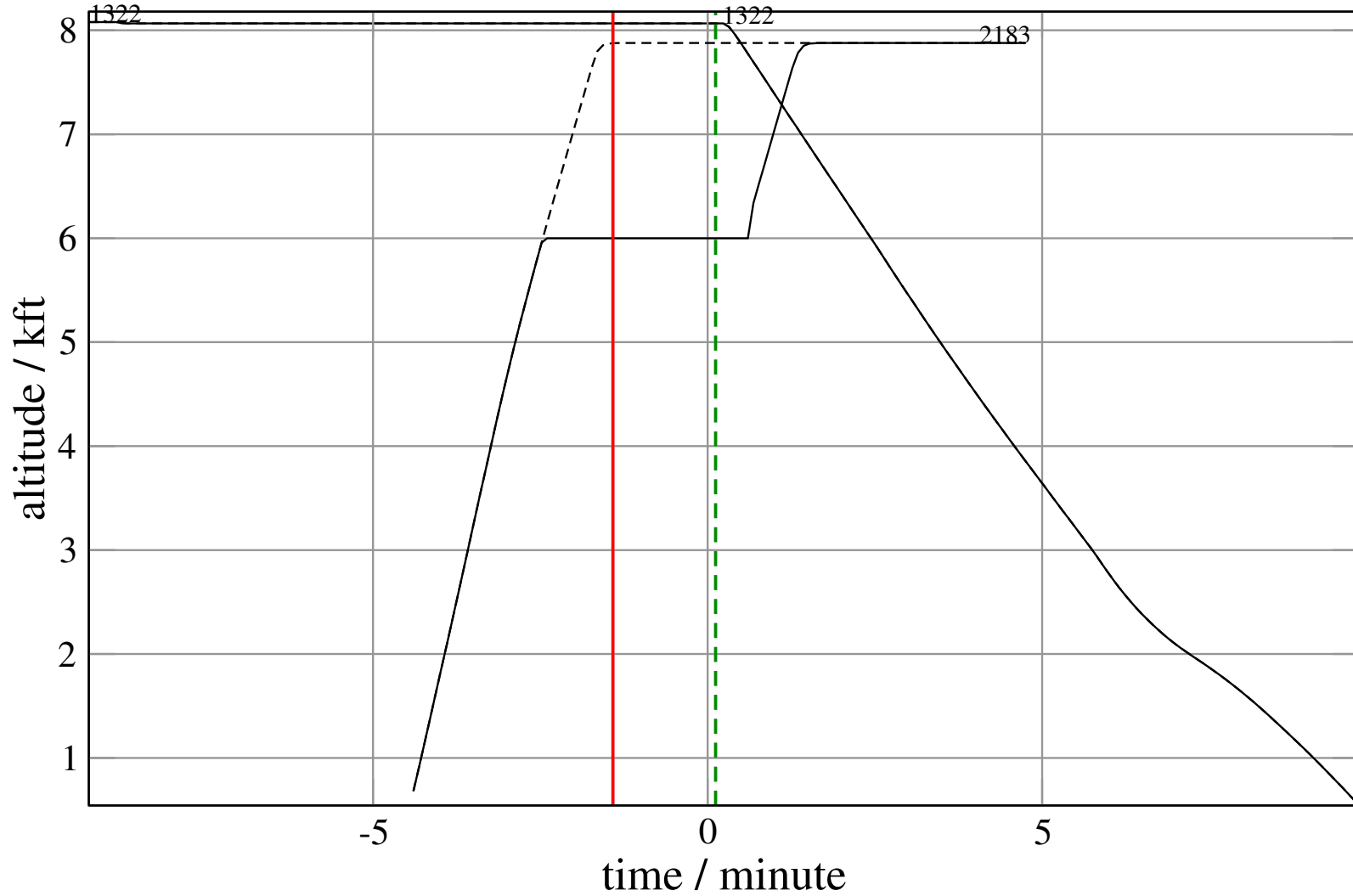
# Maneuver Planview

+ D2183F-A1322F 0.188V->1.282V: D2183F temp alt 6.0 kft, 3.0 Min (+0 s) 1322-2183-29



# Maneuver Altitude Profiles

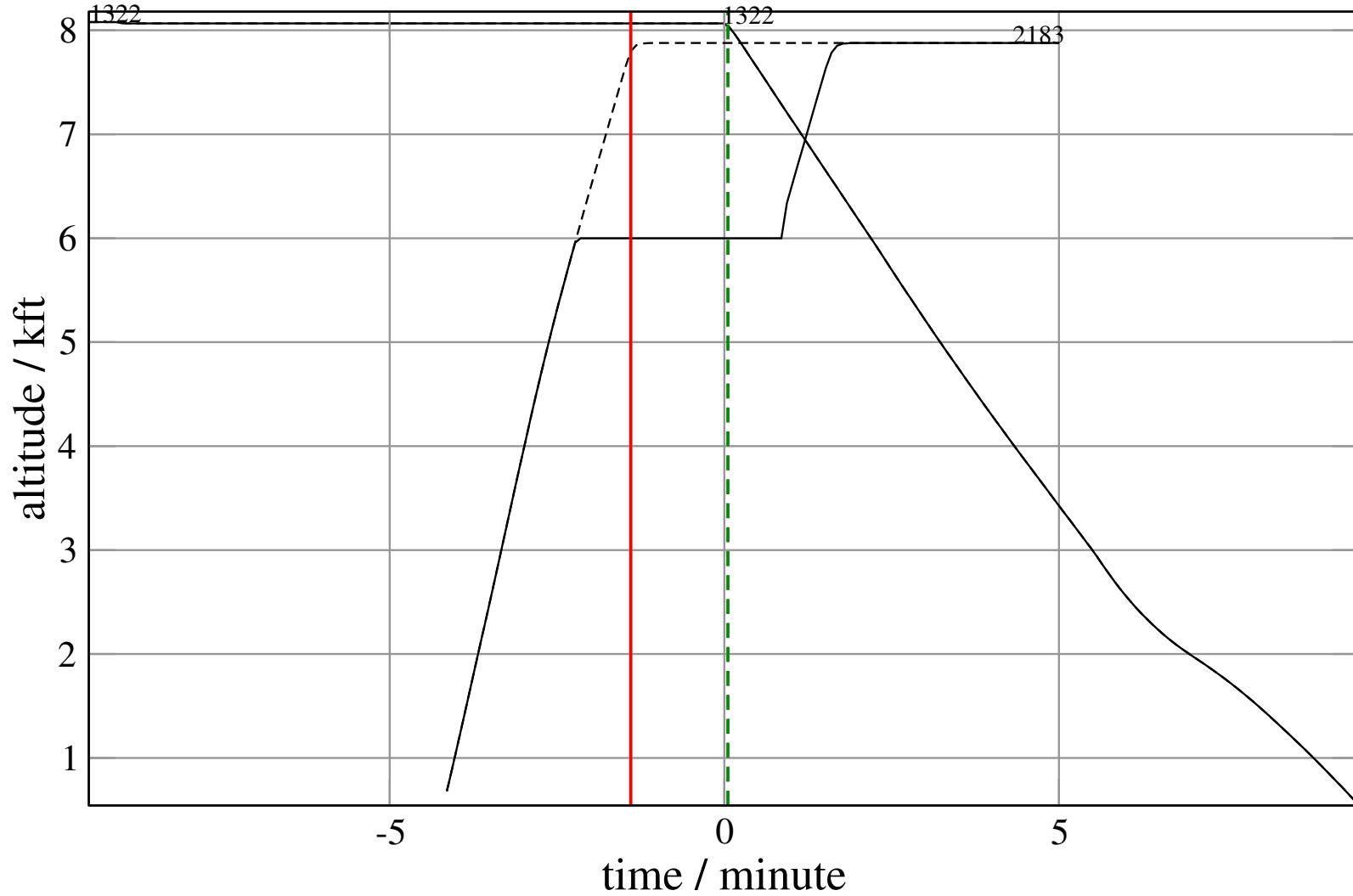
+ D2183F-A1322F 0.188V->1.282V: D2183F temp alt 6.0 kft, 3.0 Min (+0 s) 1322-2183-29





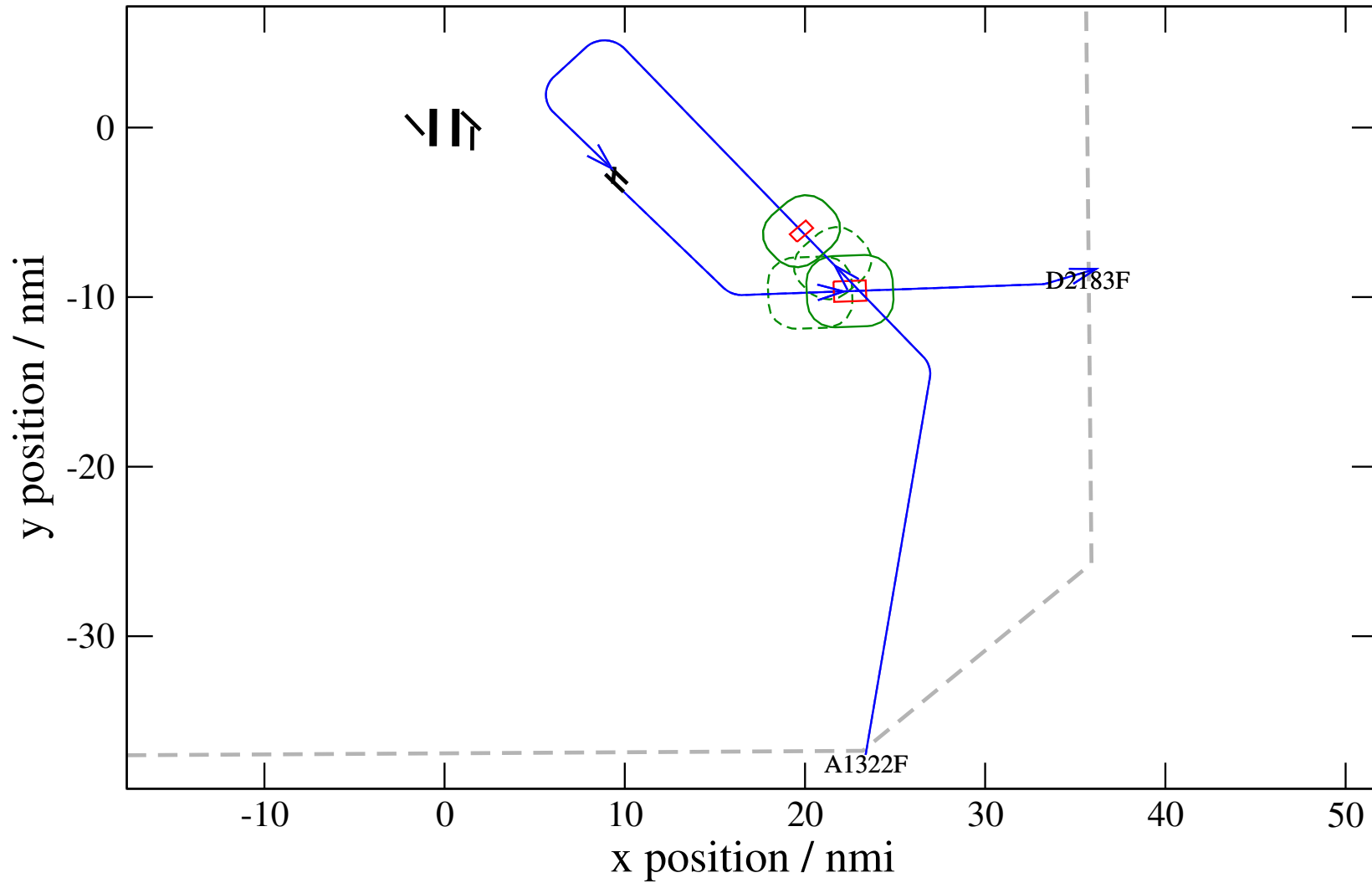
# Maneuver Altitude Profiles

+ D2183F-A1322F 0.188V->1.345H: D2183F temp alt 6.0 kft, 3.0 Min (+0 s) 1322-2183-30



# Maneuver Planview

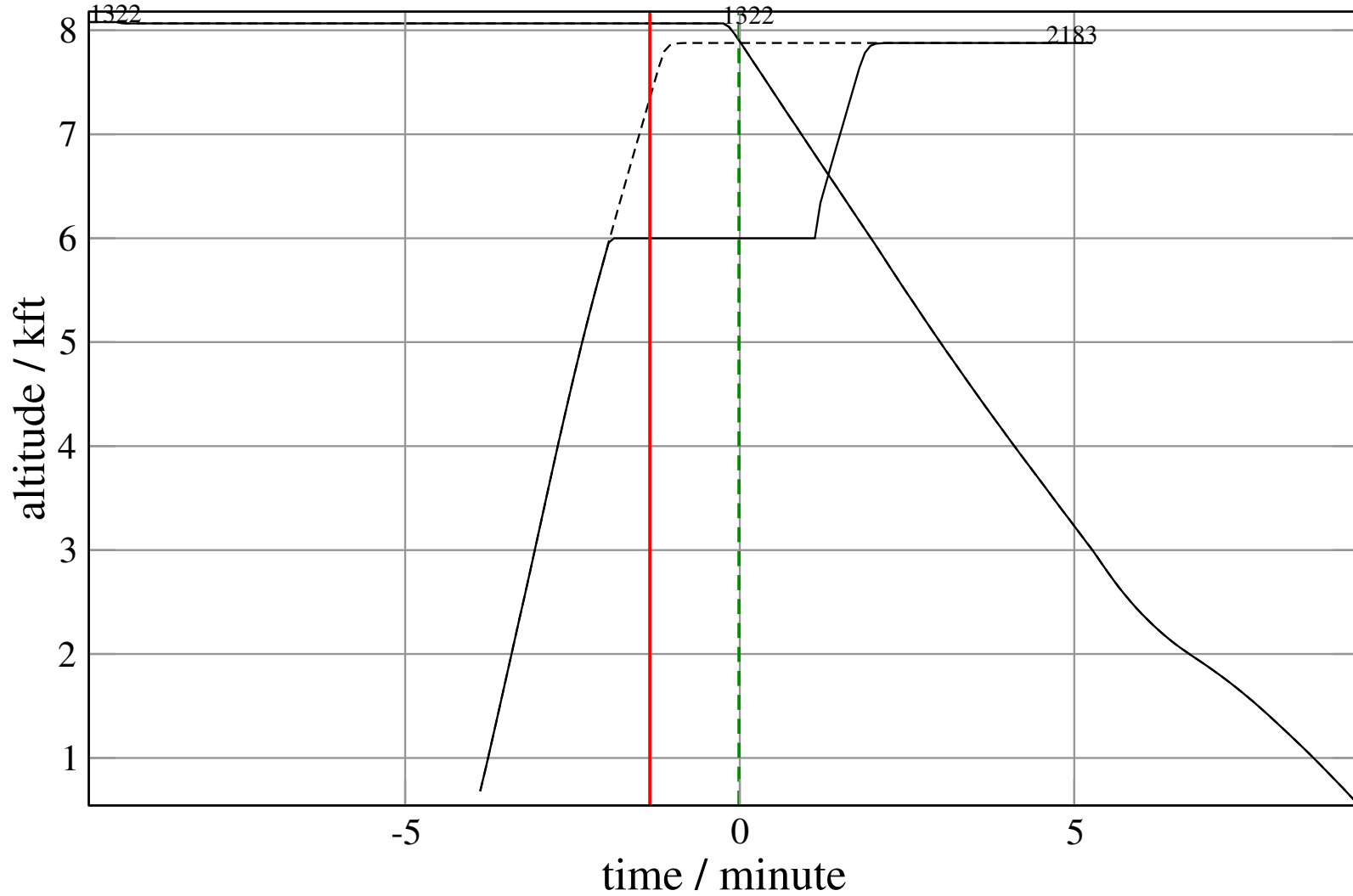
+ D2183F-A1322F 0.188V->1.415H: D2183F temp alt 6.0 kft, 3.0 Min (+0 s) 1322-2183-31





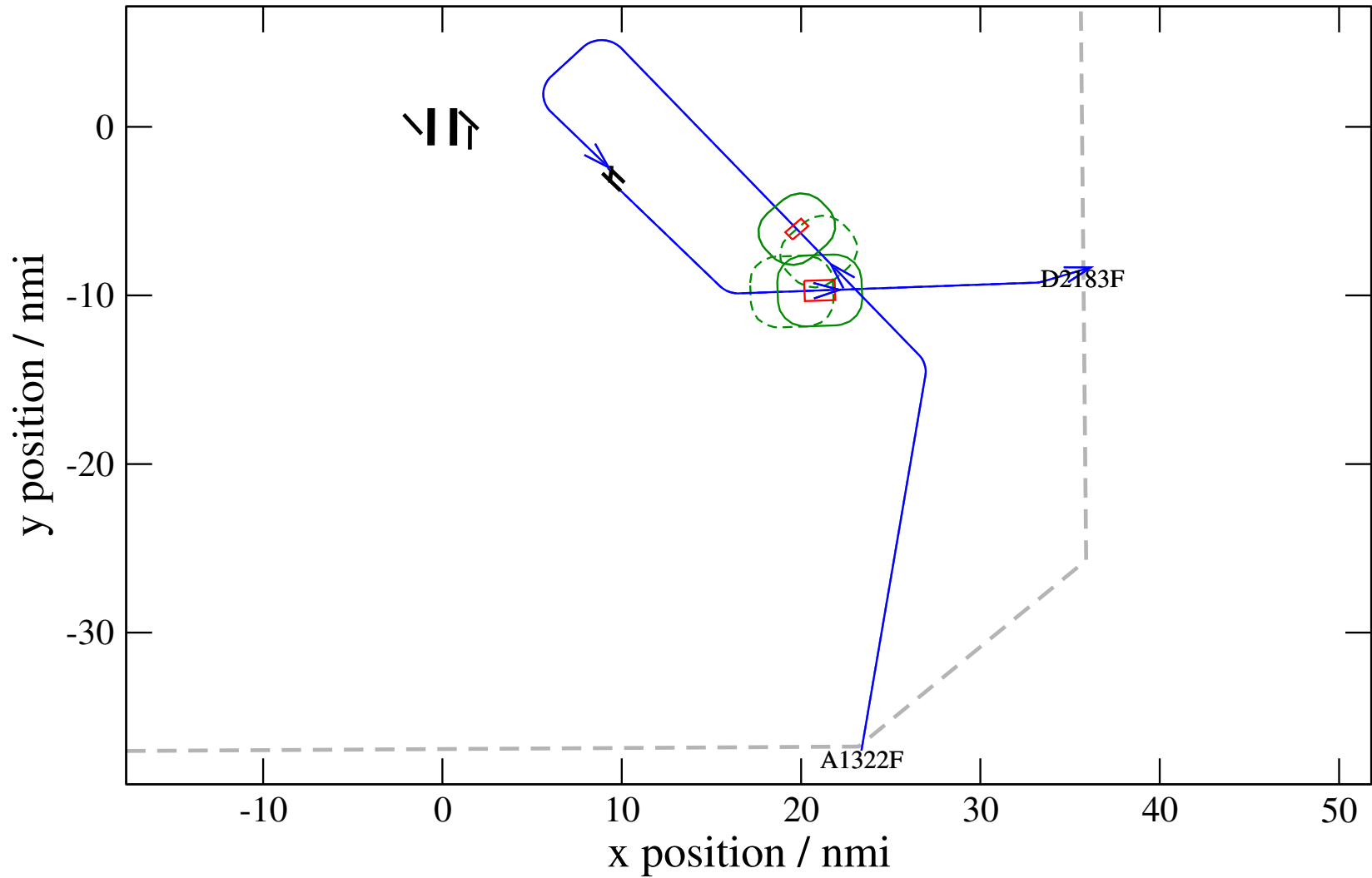
# Maneuver Altitude Profiles

+ D2183F-A1322F 0.188V->1.415H: D2183F temp alt 6.0 kft, 3.0 Min (+0 s) 1322-2183-31



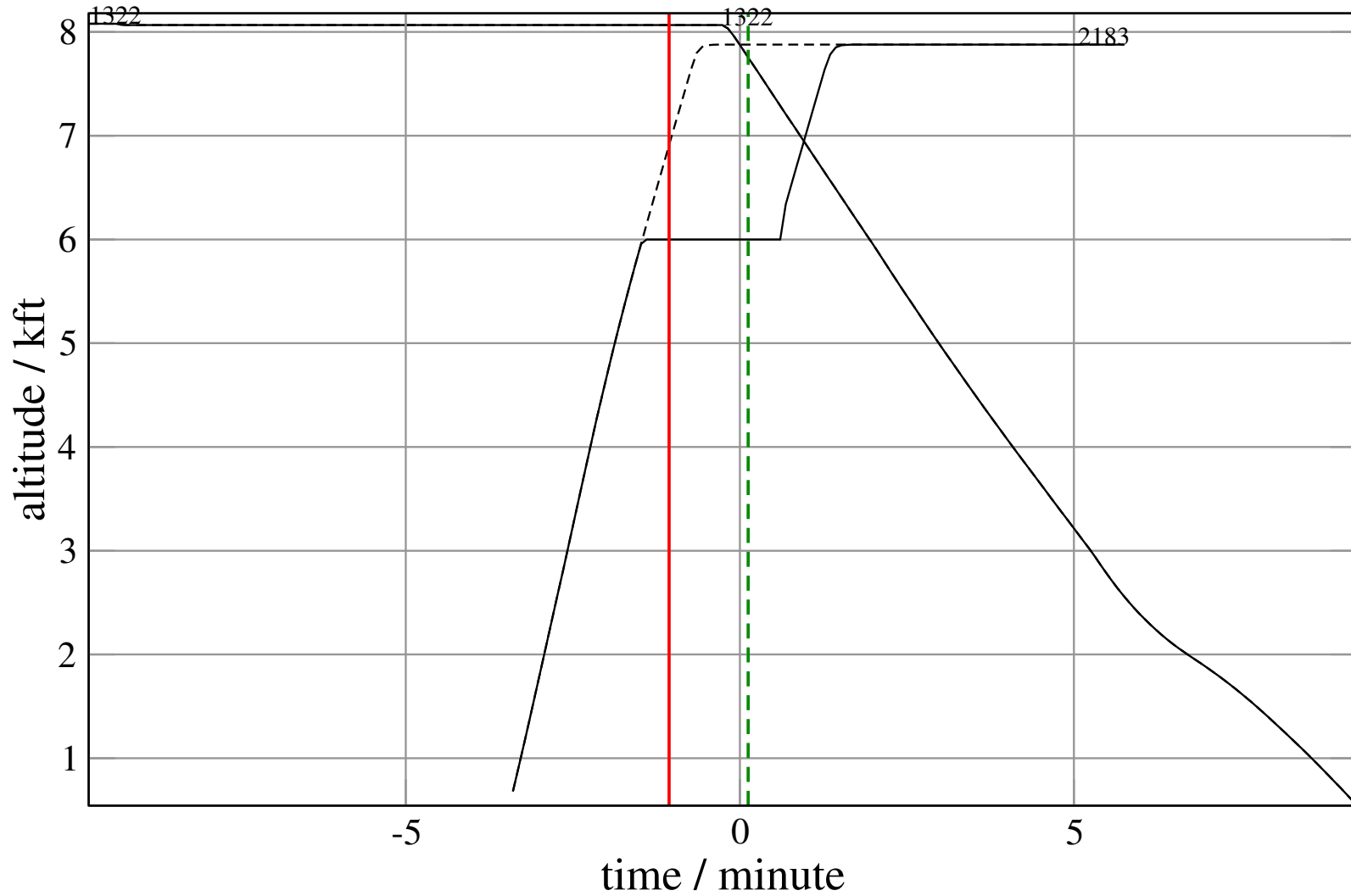
# Maneuver Planview

+ D2183F-A1322F 0.401H->1.113H: D2183F temp alt 6.0 kft, 2.0 Min (+0 s) 1322-2183-32



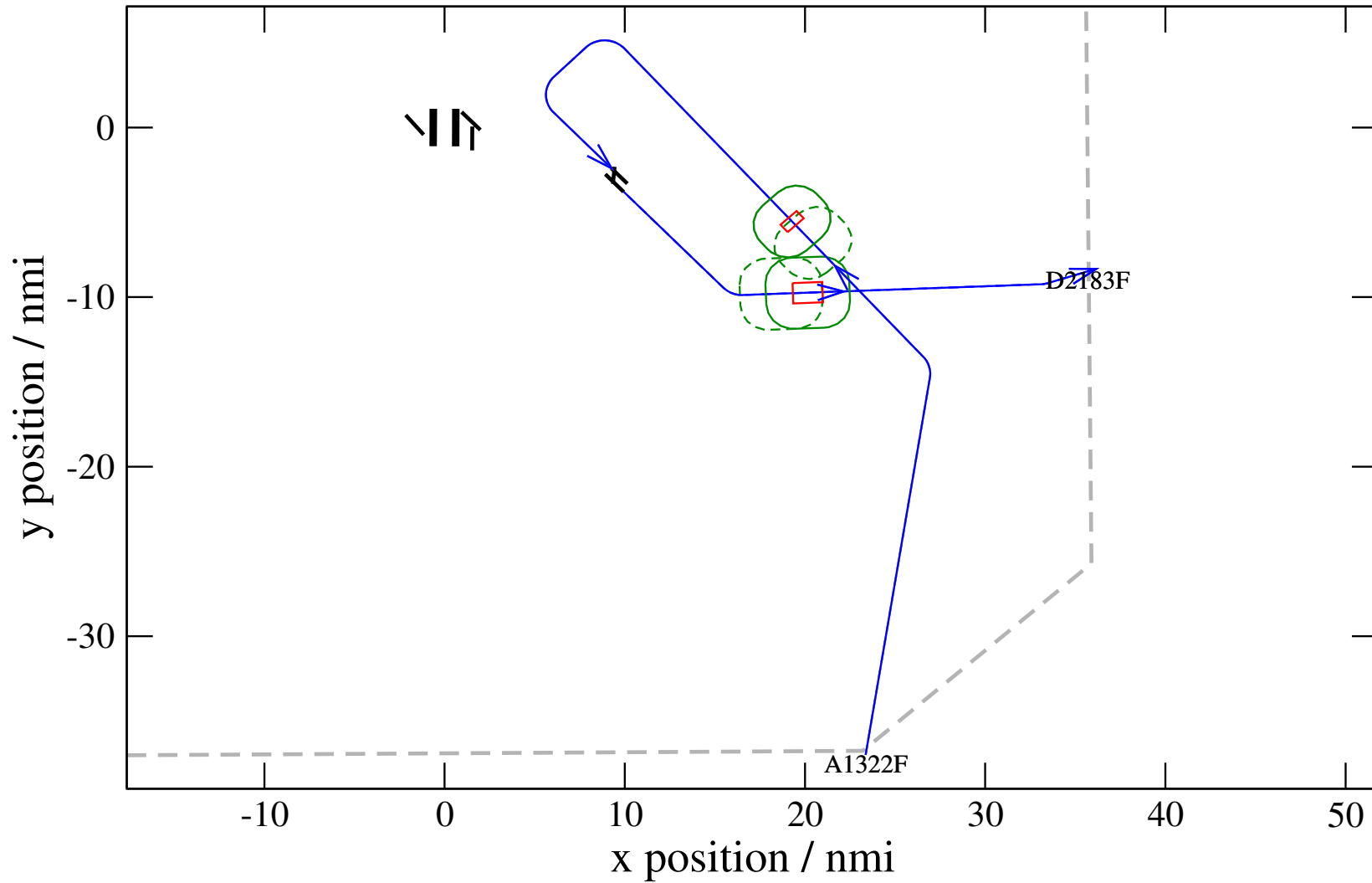
# Maneuver Altitude Profiles

+ D2183F-A1322F 0.401H->1.113H: D2183F temp alt 6.0 kft, 2.0 Min (+0 s) 1322-2183-32



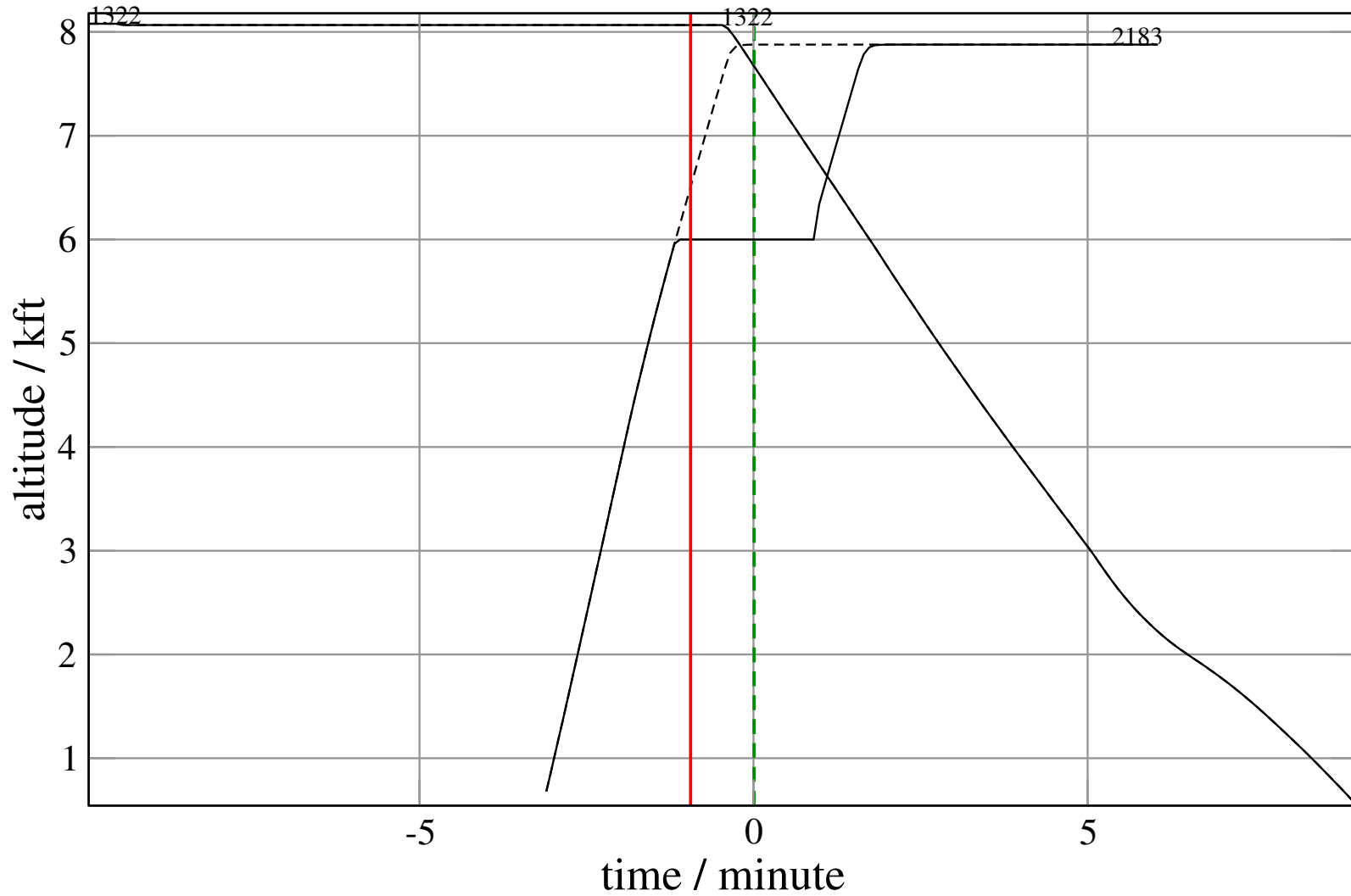
# Maneuver Planview

+ D2183F-A1322F 0.632H->1.171H: D2183F temp alt 6.0 kft, 2.0 Min (+0 s) 1322-2183-33



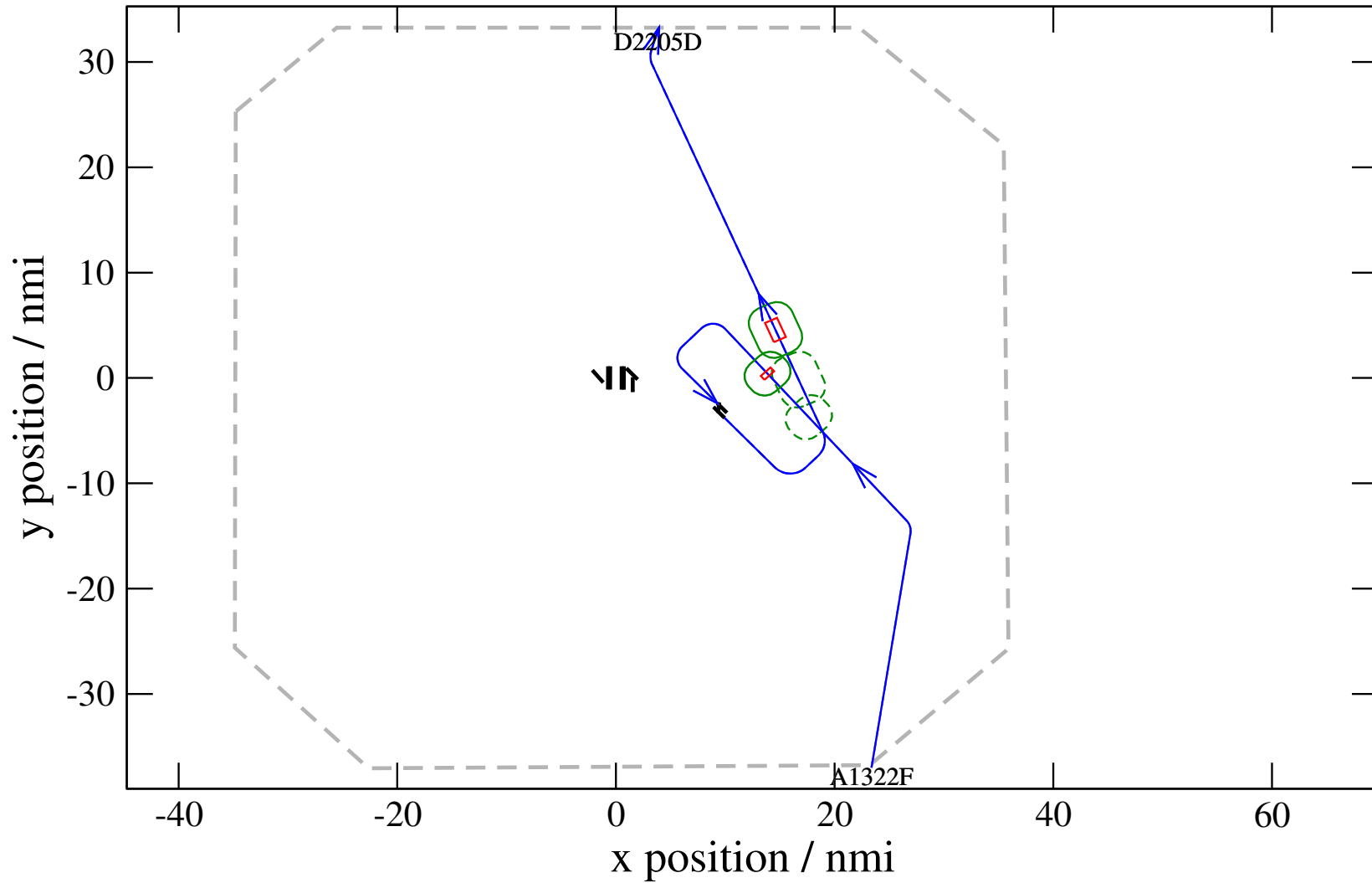
# Maneuver Altitude Profiles

+ D2183F-A1322F 0.632H->1.171H: D2183F temp alt 6.0 kft, 2.0 Min (+0 s) 1322-2183-33



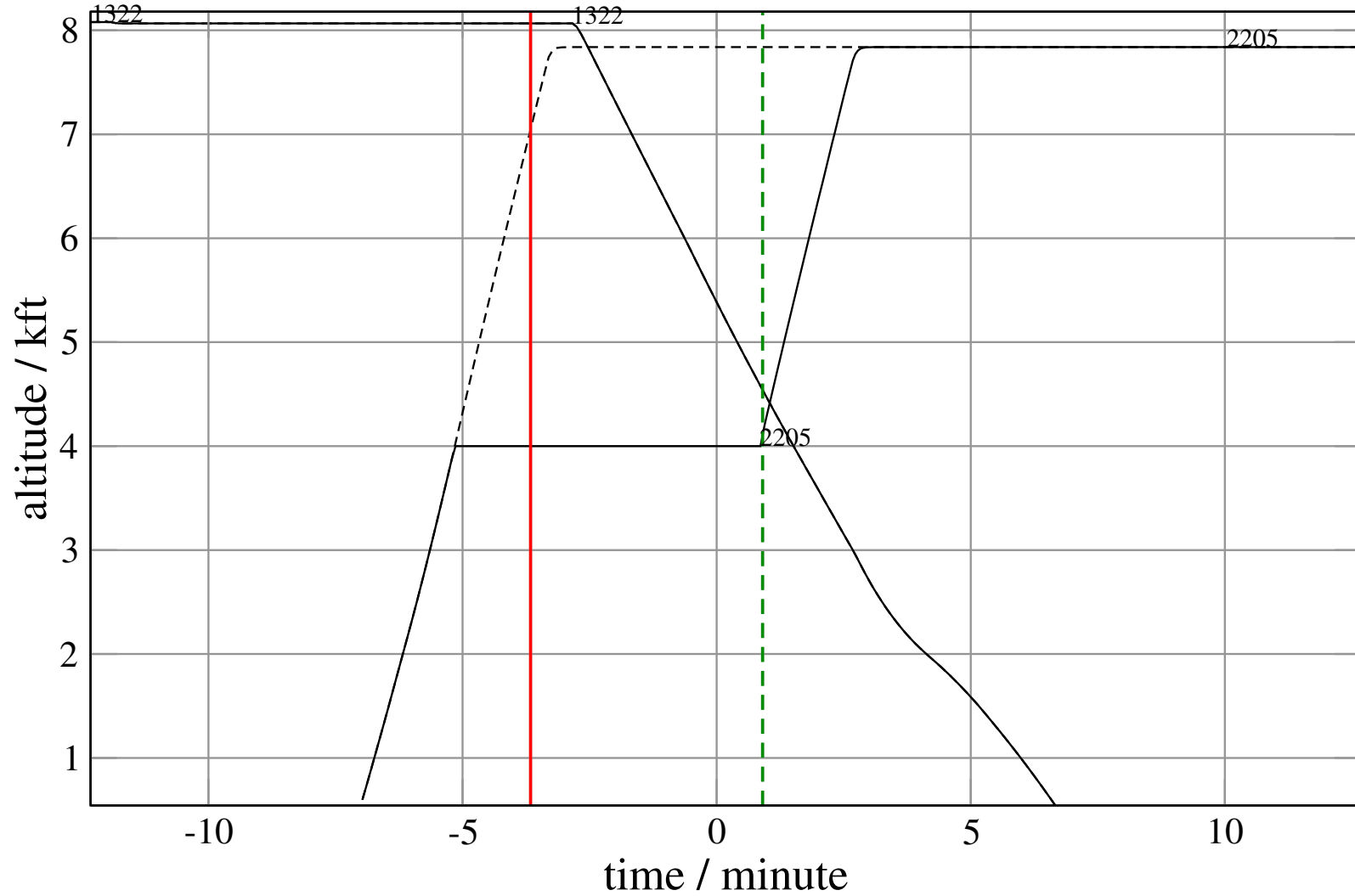
# Maneuver Planview

+ D2205D-A1322F 0.730H->1.000H(div): D2205D temp alt 4.0 kft, 6.0 Min (+0 s) 1322-2205-51



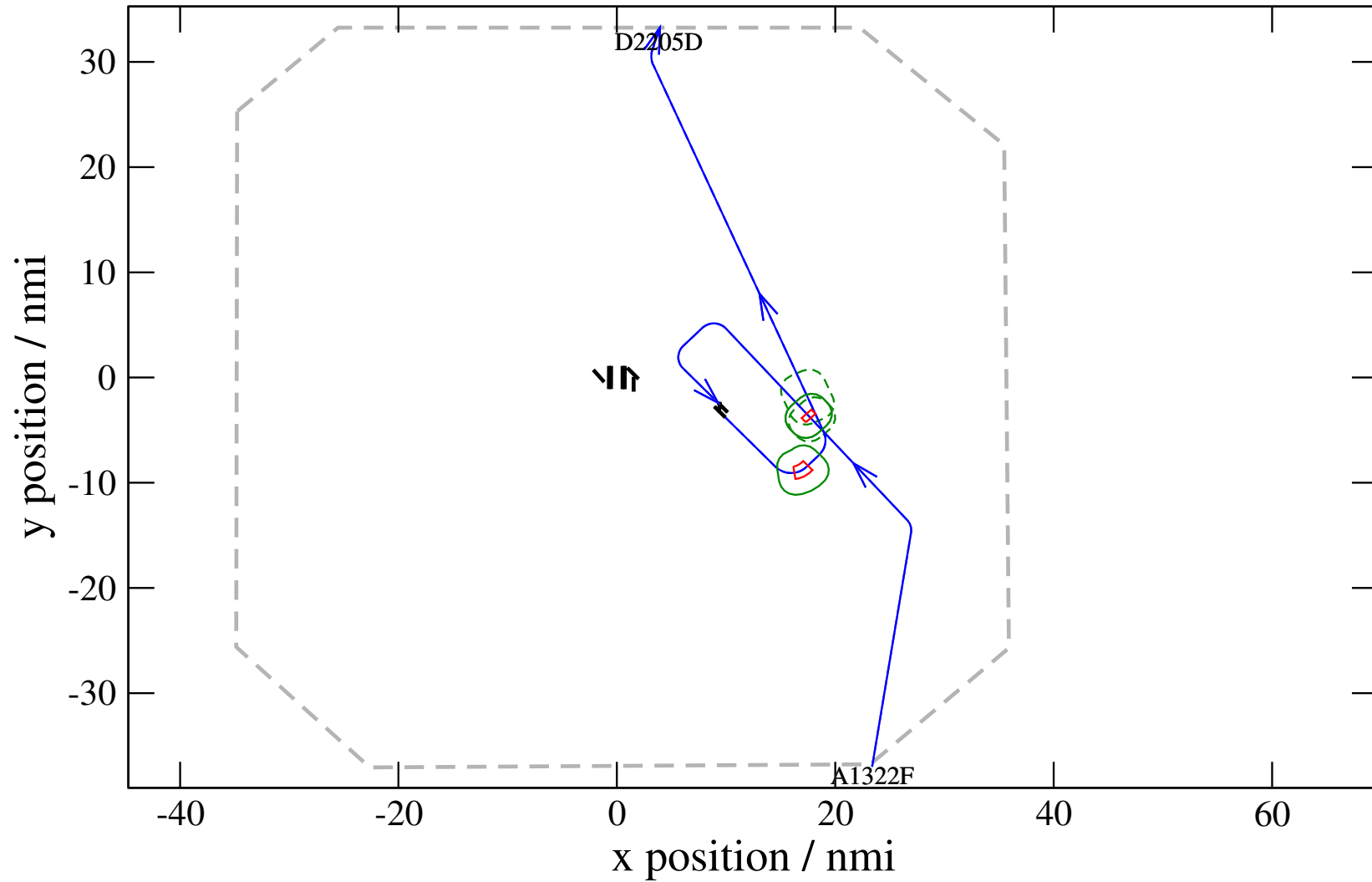
# Maneuver Altitude Profiles

+ D2205D-A1322F 0.730H->1.000H(div): D2205D temp alt 4.0 kft, 6.0 Min (+0 s) 1322-2205-51



# Maneuver Planview

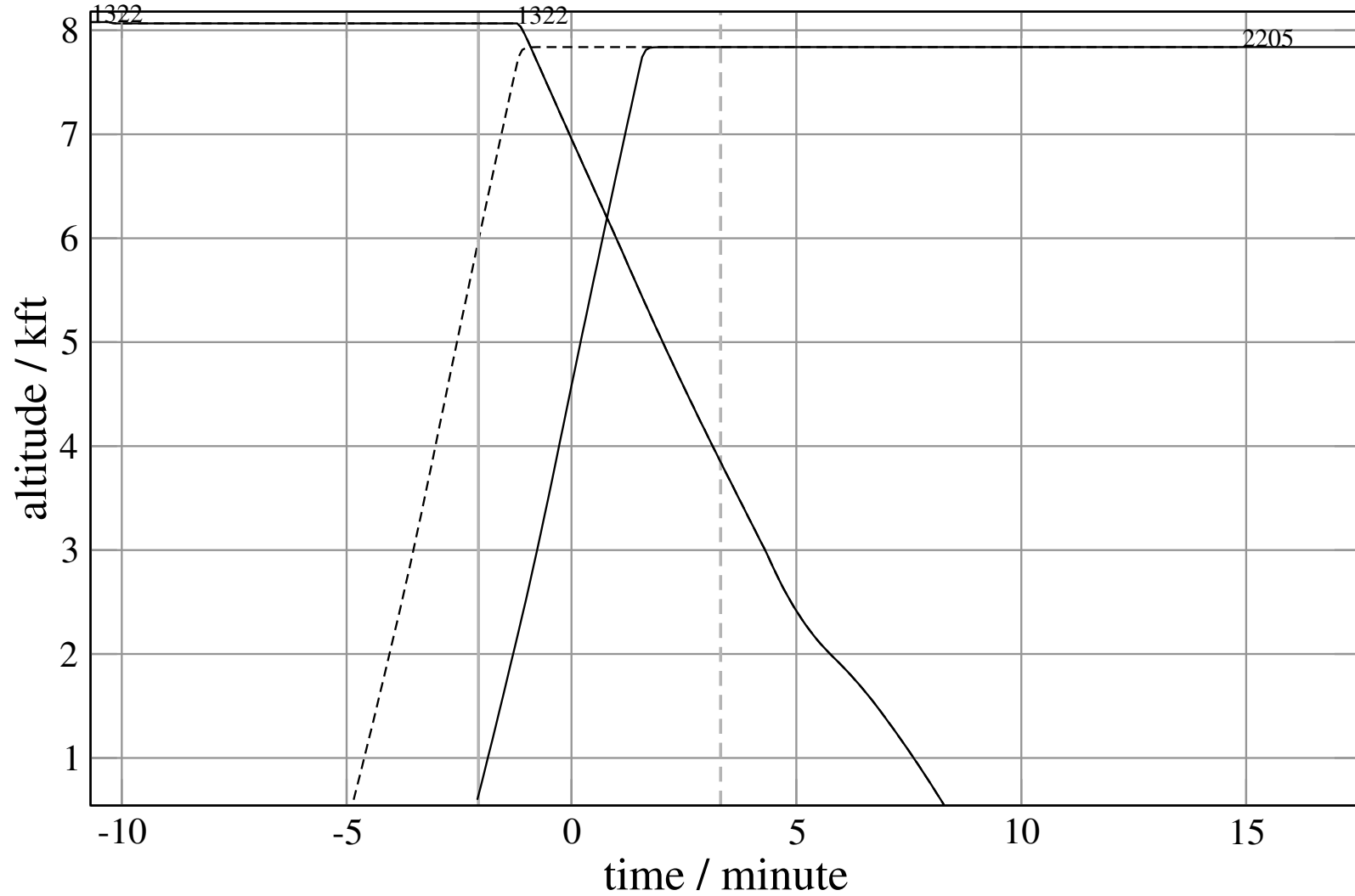
+ D2205D-A1322F 0.227H->1.229H: D2205D takeoff delay 2.75 Min (+165 s) 1322-2205-52





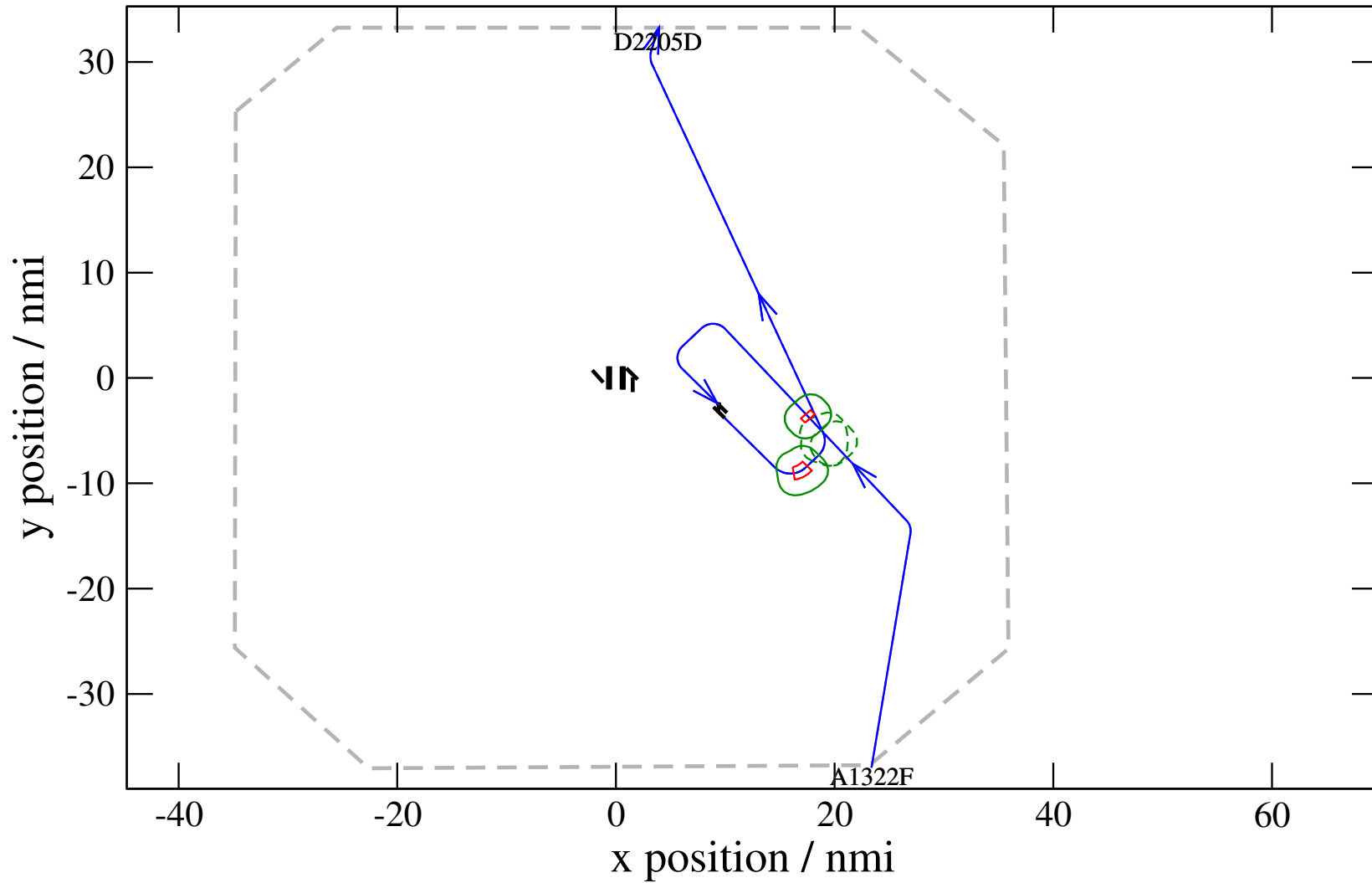
# Maneuver Altitude Profiles

+ D2205D-A1322F 0.227H->1.229H: D2205D takeoff delay 2.75 Min (+165 s) 1322-2205-52



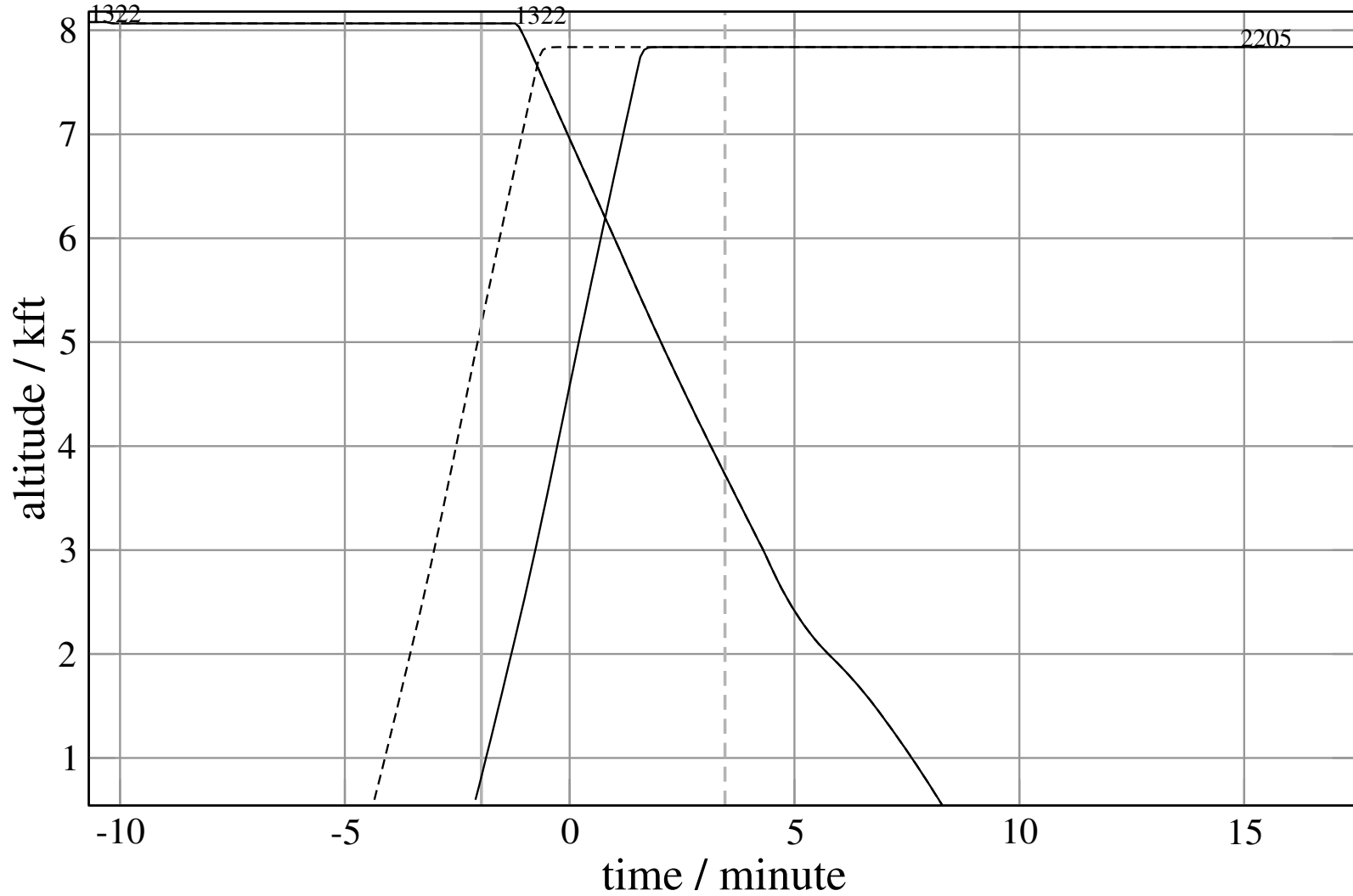
# Maneuver Planview

+ D2205D-A1322F 0.000H->1.229H: D2205D takeoff delay 2.25 Min (+135 s) 1322-2205-53



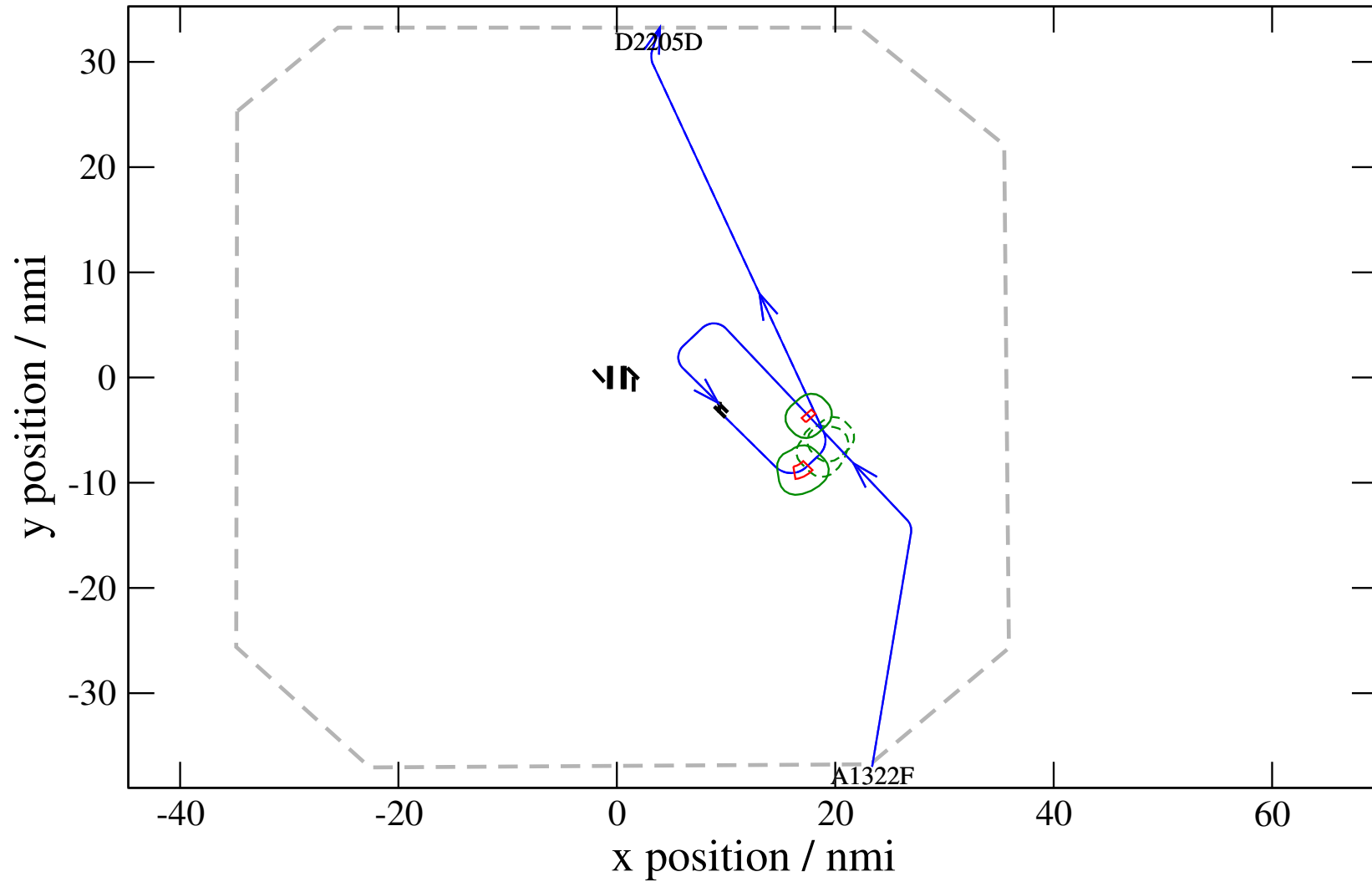
# Maneuver Altitude Profiles

+ D2205D-A1322F 0.000H->1.229H: D2205D takeoff delay 2.25 Min (+135 s) 1322-2205-53



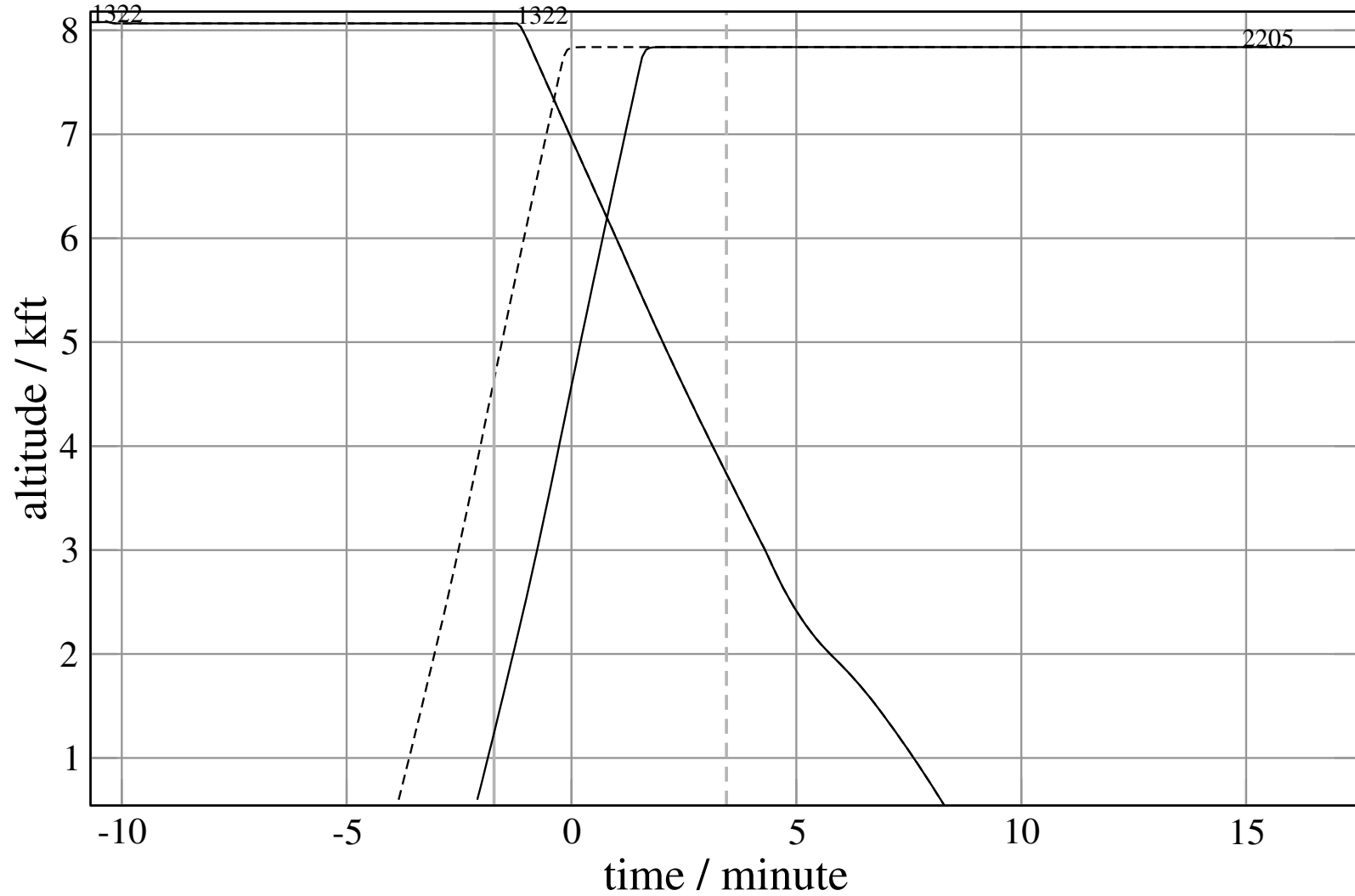
# Maneuver Planview

+ D2205D-A1322F 0.000H->1.229H: D2205D takeoff delay 1.75 Min (+105 s) 1322-2205-54



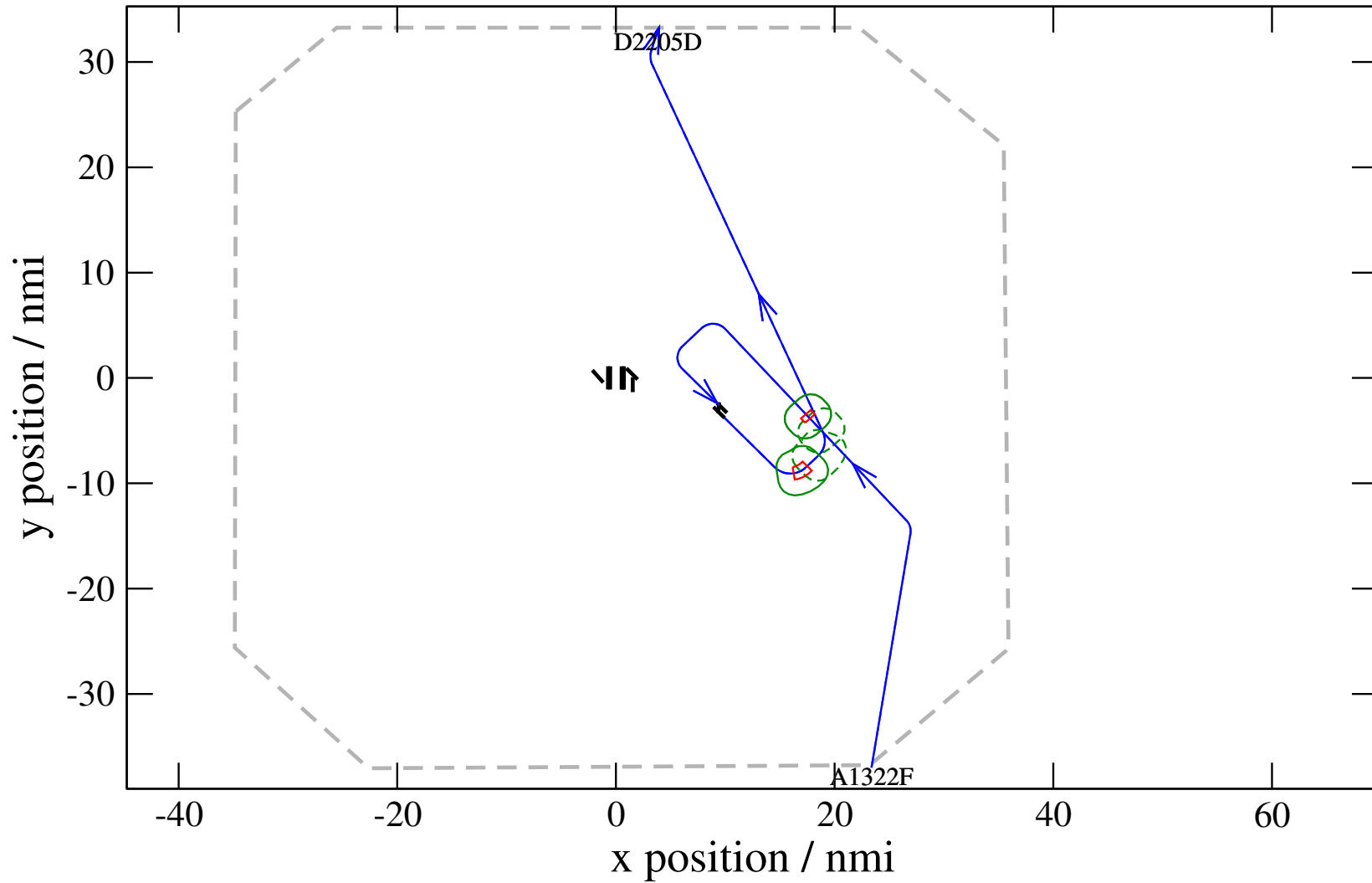
# Maneuver Altitude Profiles

+ D2205D-A1322F 0.000H->1.229H: D2205D takeoff delay 1.75 Min (+105 s) 1322-2205-54



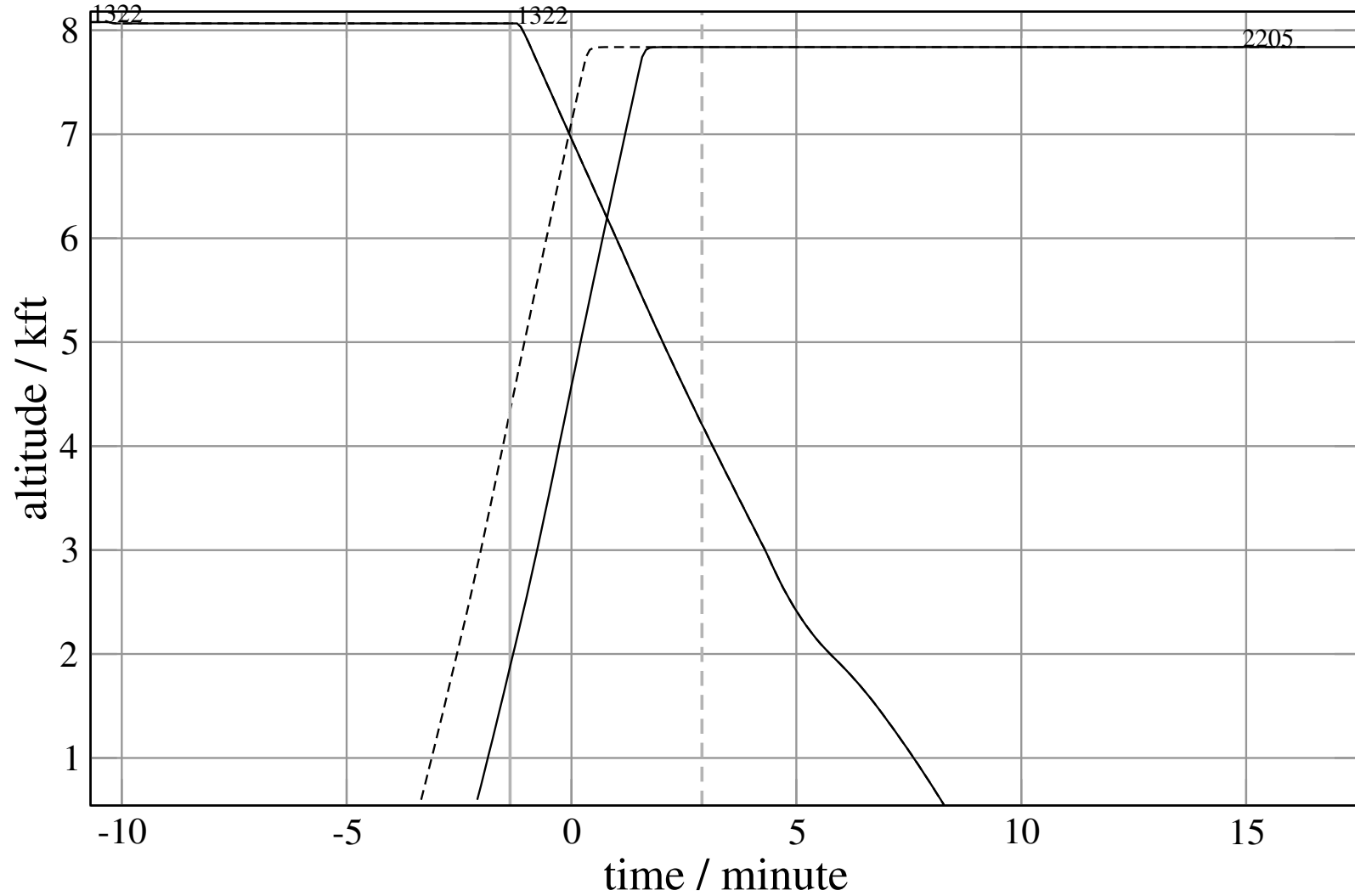
# Maneuver Planview

+ D2205D-A1322F 0.275H->1.229H: D2205D takeoff delay 1.25 Min (+75 s) 1322-2205-55



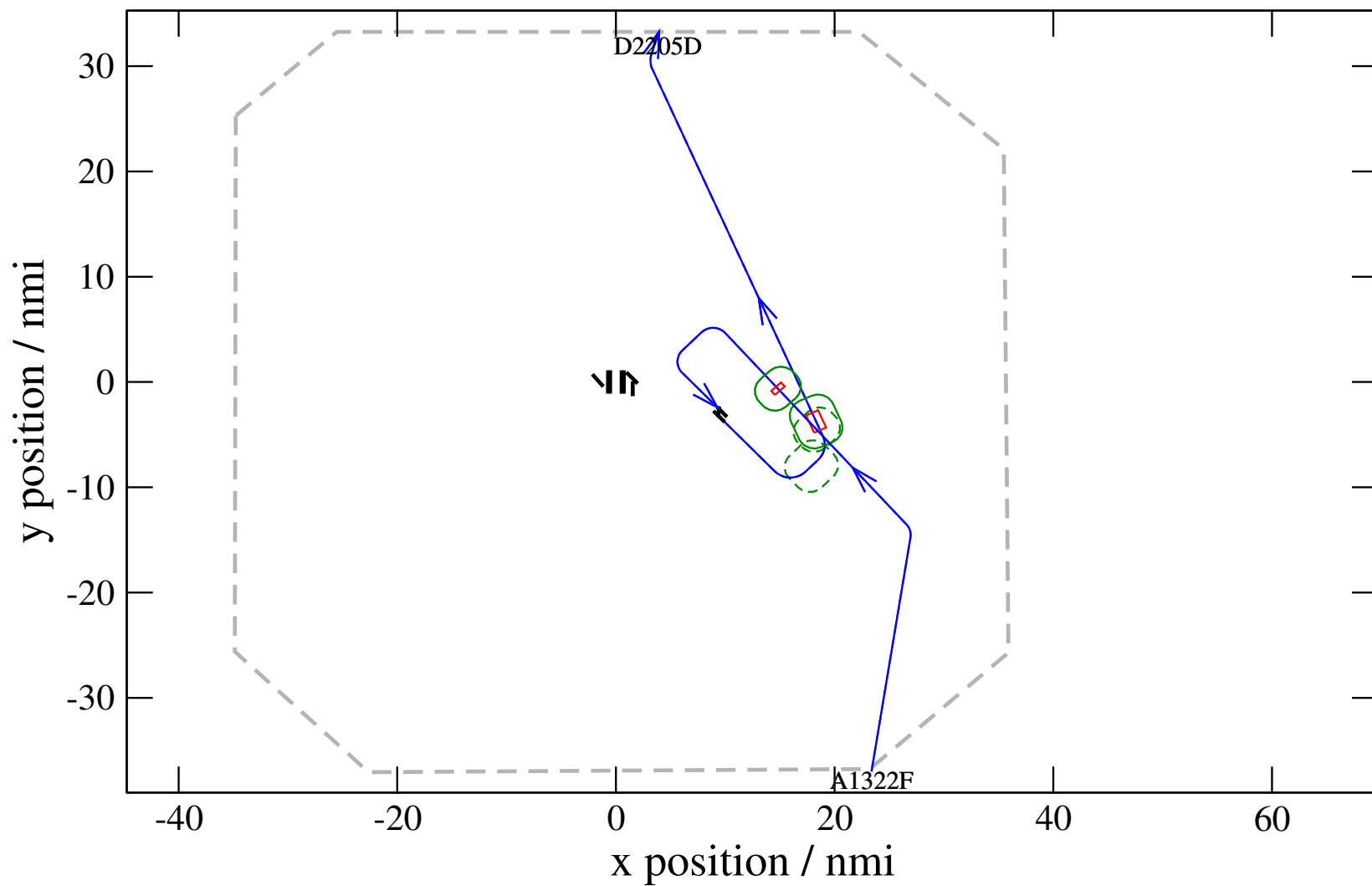
# Maneuver Altitude Profiles

+ D2205D-A1322F 0.275H->1.229H: D2205D takeoff delay 1.25 Min (+75 s) 1322-2205-55



# Maneuver Planview

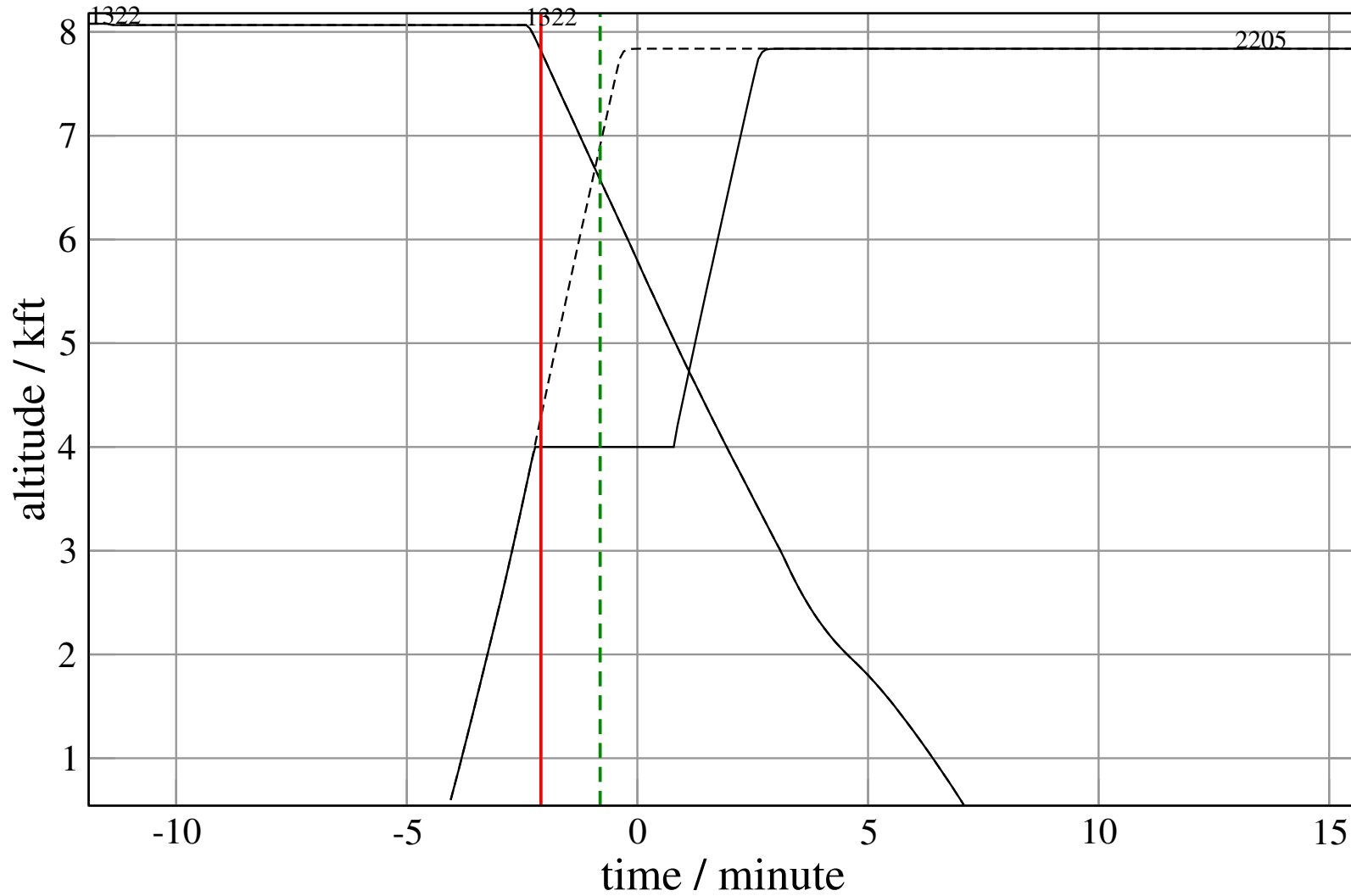
+ D2205D-A1322F 0.631H->1.118H: D2205D temp alt 4.0 kft, 3.0 Min (+0 s) 1322-2205-56





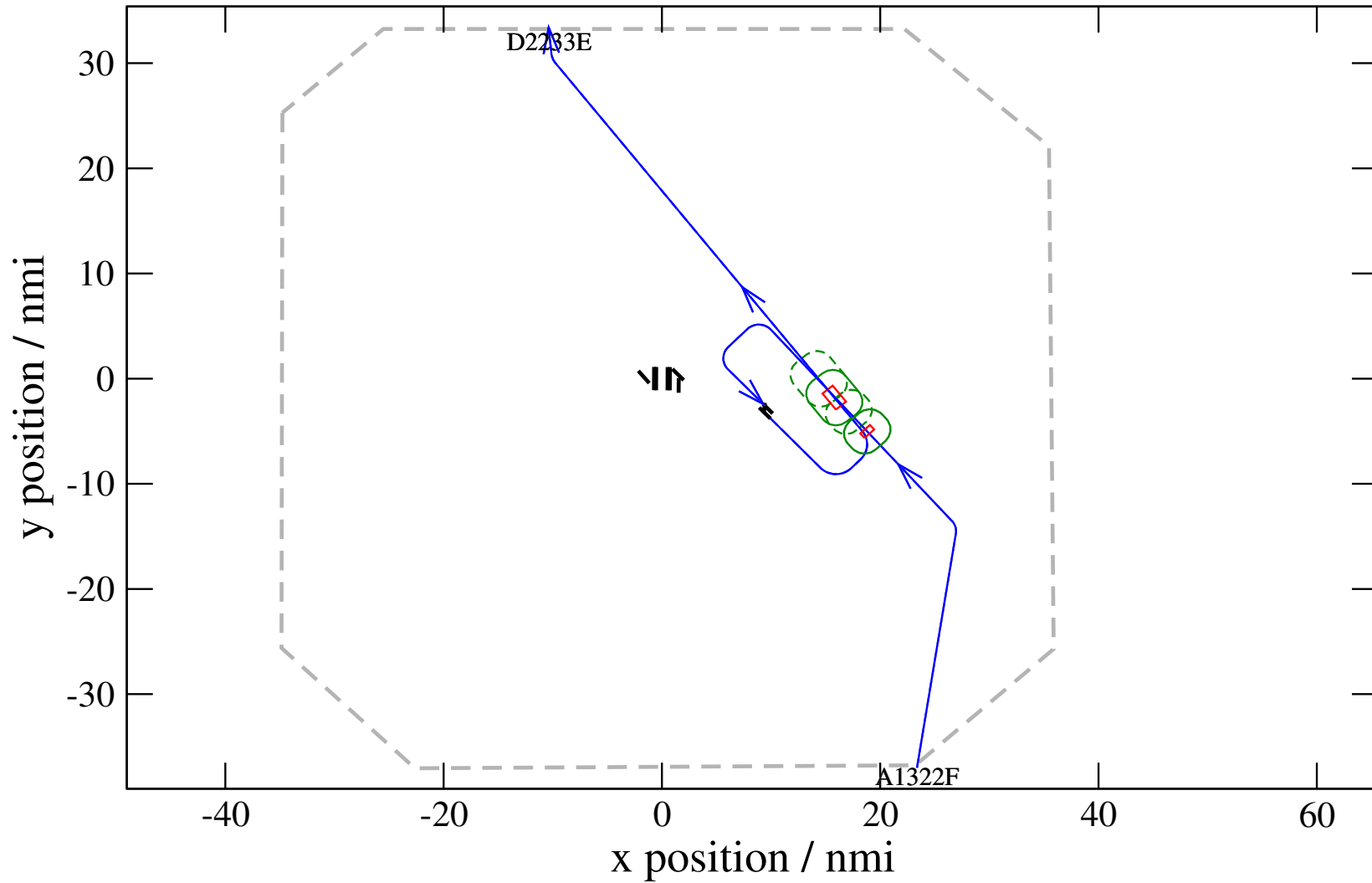
# Maneuver Altitude Profiles

+ D2205D-A1322F 0.631H->1.118H: D2205D temp alt 4.0 kft, 3.0 Min (+0 s) 1322-2205-56



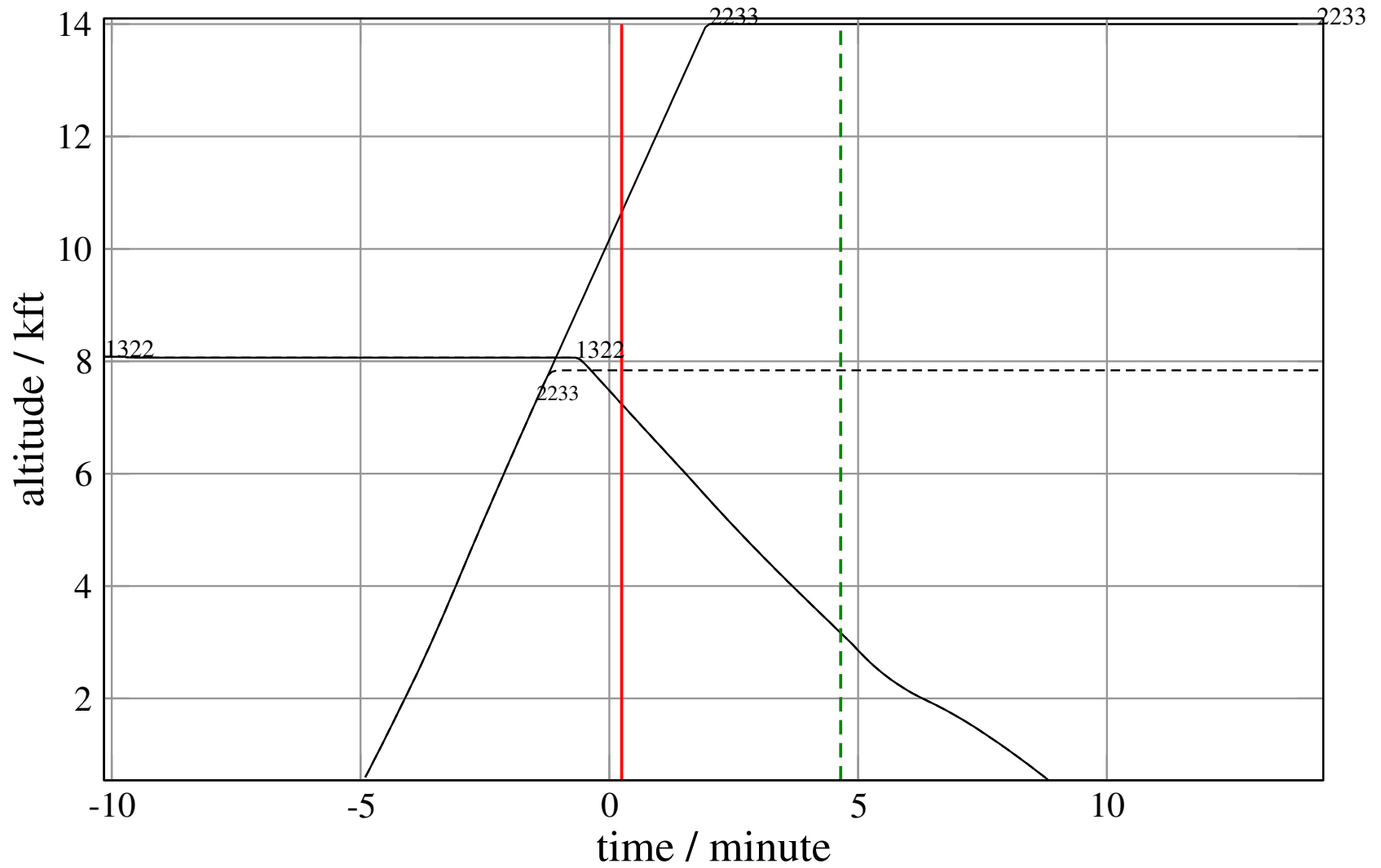
# Maneuver Planview

+ D2233E-A1322F 0.954H->1.034H: D2233E new level alt 14.0 kft (+0 s) 1322-2233-50



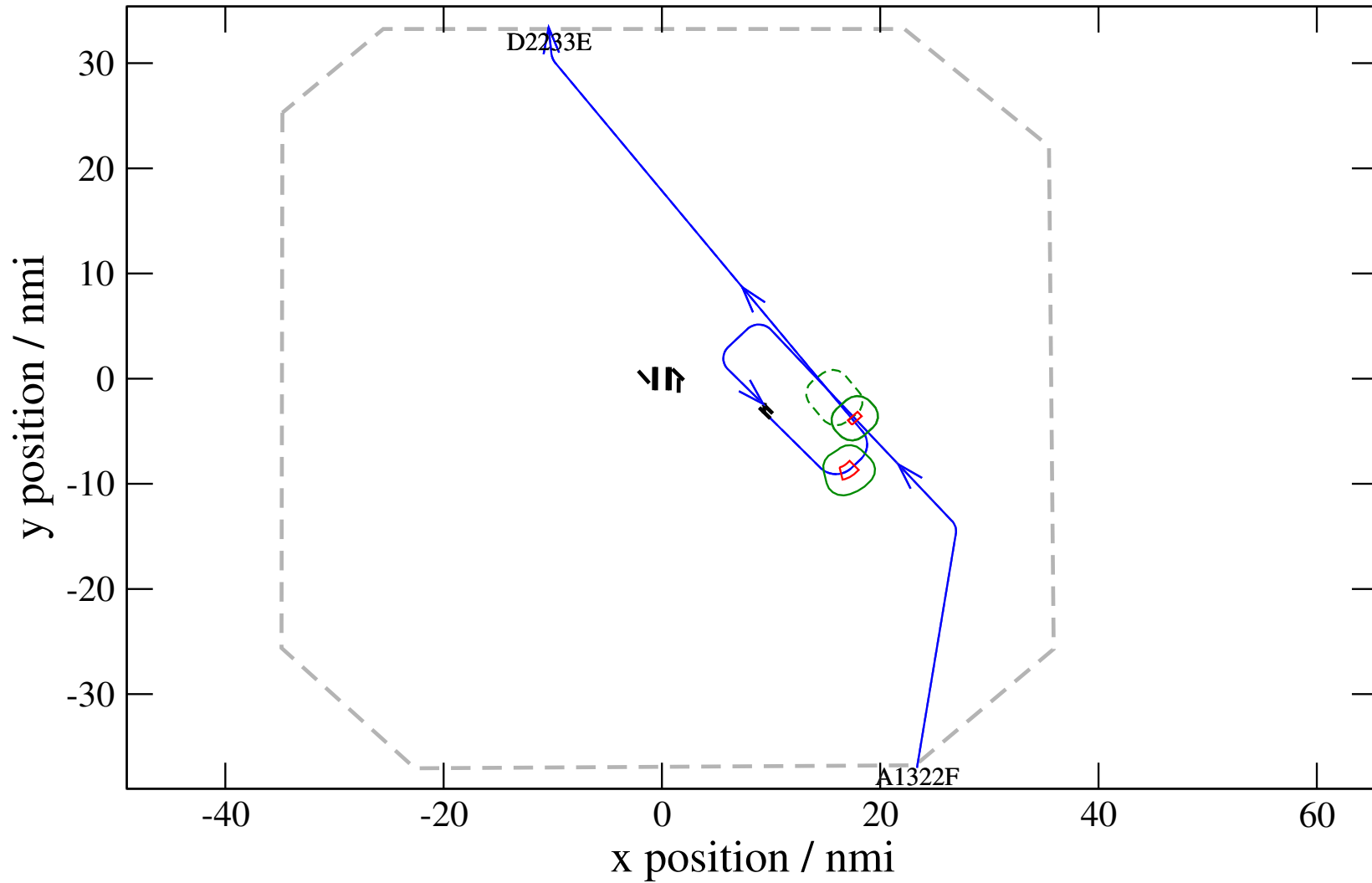
# Maneuver Altitude Profiles

+ D2233E-A1322F 0.954H->1.034H: D2233E new level alt 14.0 kft (+0 s) 1322-2233-50



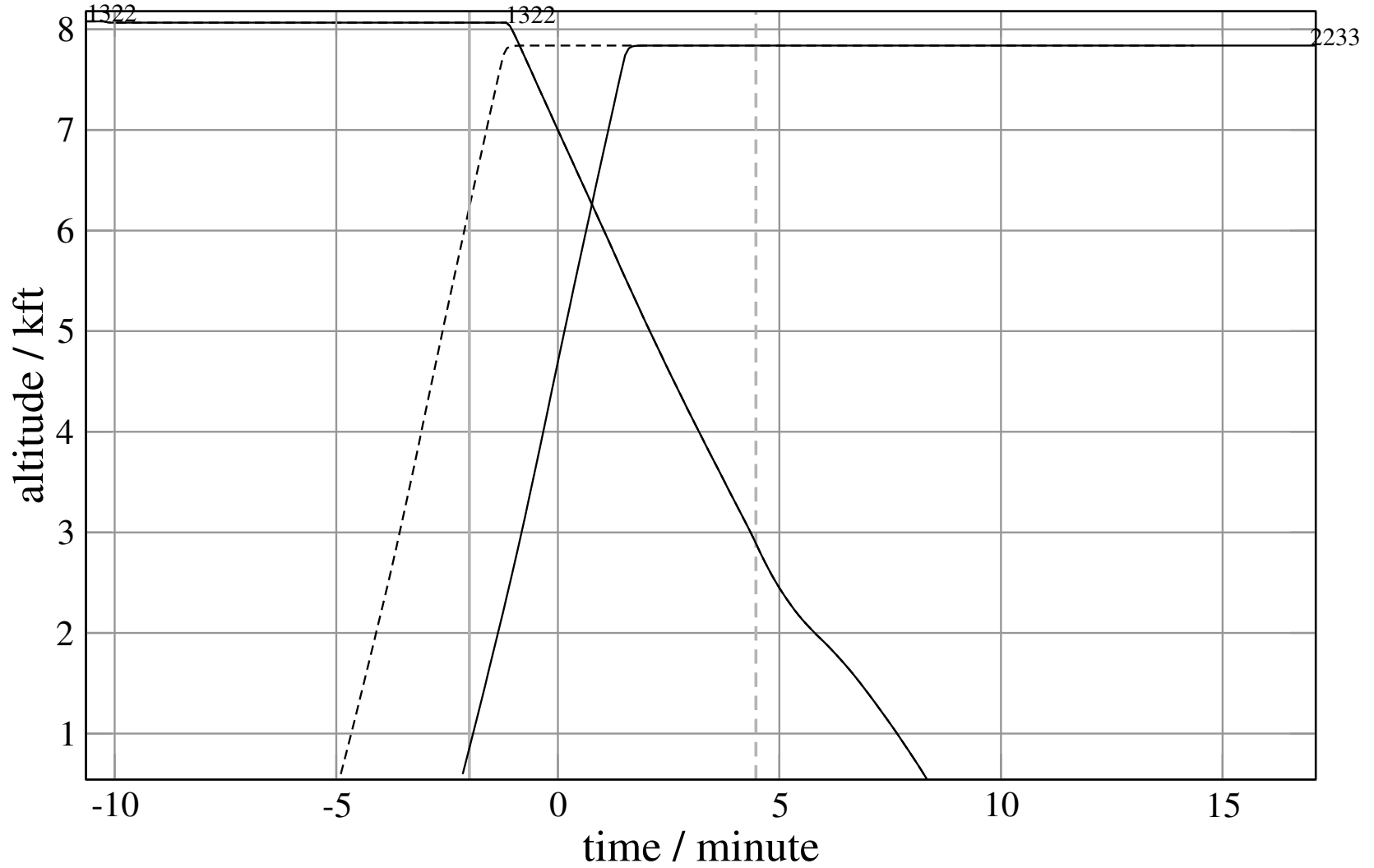
# Maneuver Planview

+ D2233E-A1322F 0.465H->1.149H: D2233E takeoff delay 2.75 Min (+165 s) 1322-2233-51



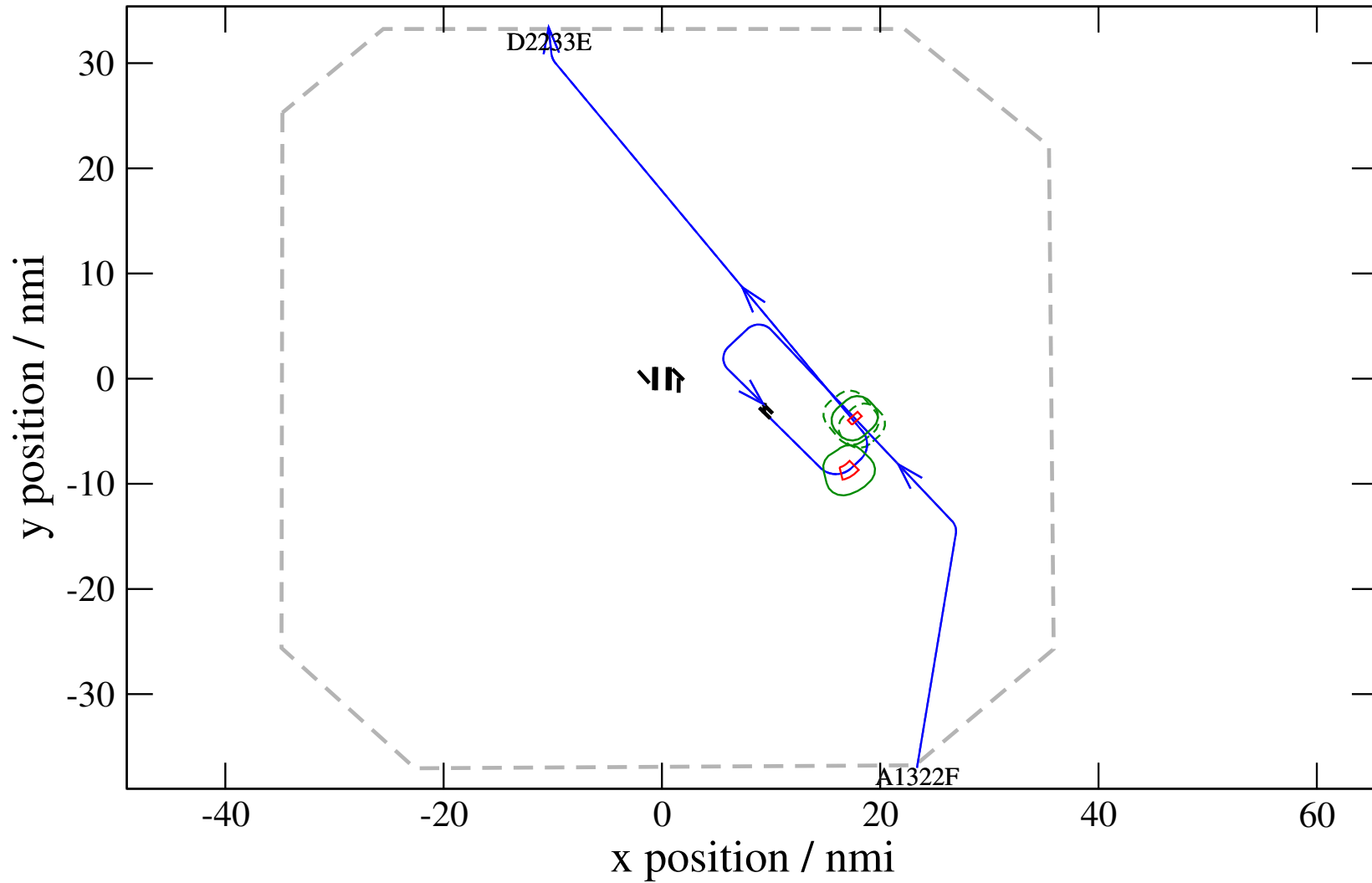
# Maneuver Altitude Profiles

+ D2233E-A1322F 0.465H->1.149H: D2233E takeoff delay 2.75 Min (+165 s) 1322-2233-51



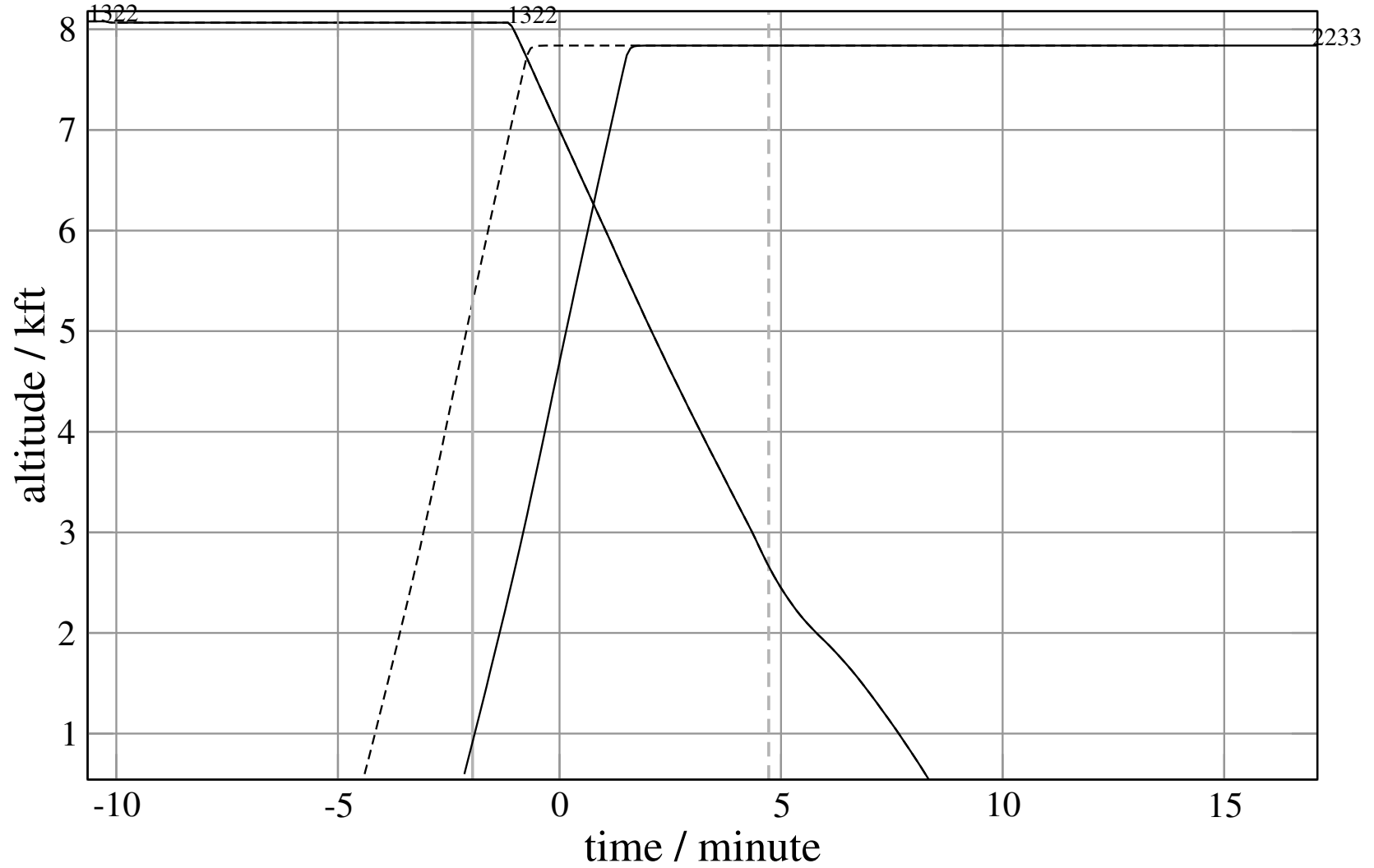
# Maneuver Planview

+ D2233E-A1322F 0.000H->1.149H: D2233E takeoff delay 2.25 Min (+135 s) 1322-2233-52



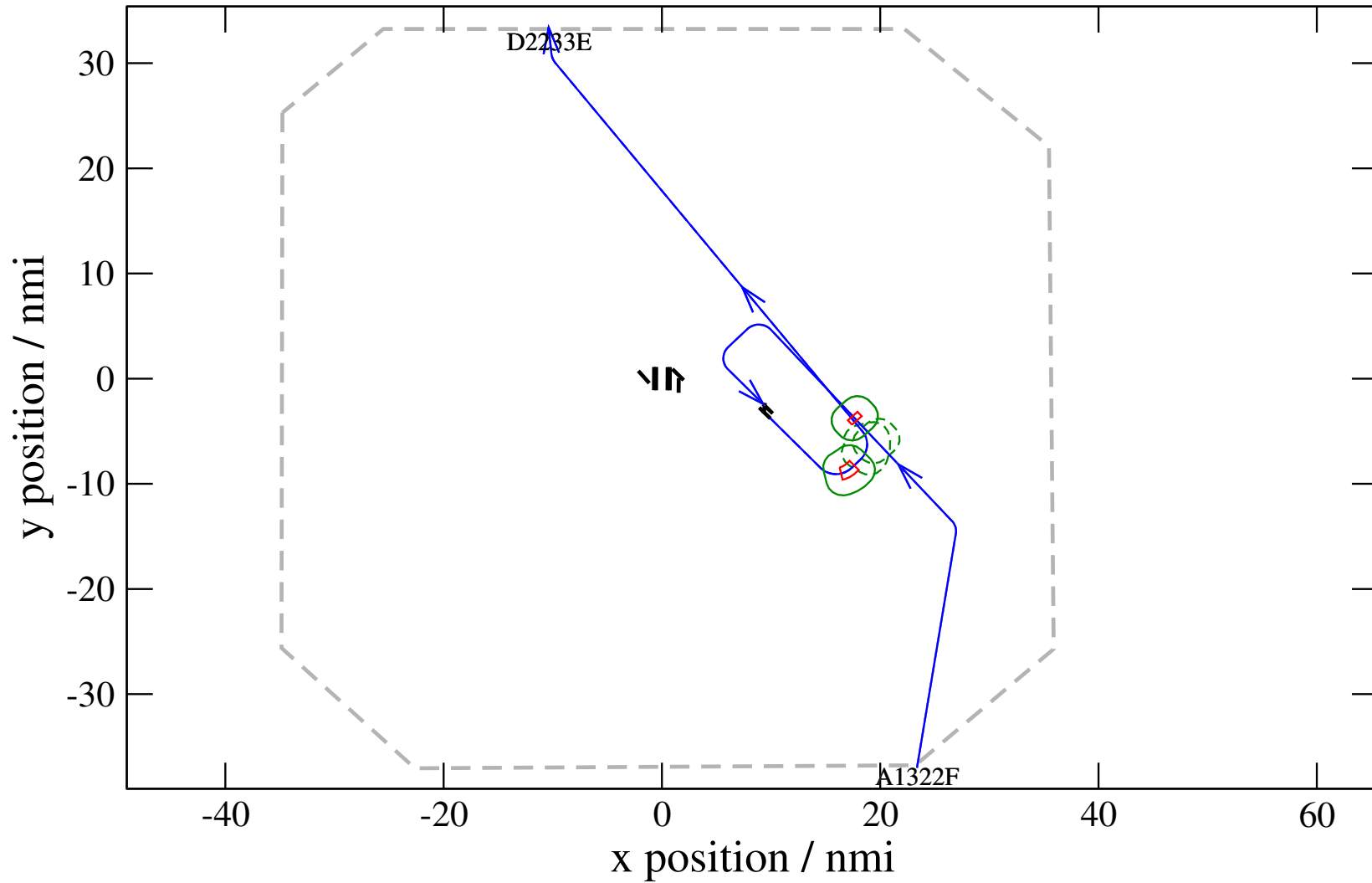
# Maneuver Altitude Profiles

+ D2233E-A1322F 0.000H->1.149H: D2233E takeoff delay 2.25 Min (+135 s) 1322-2233-52



# Maneuver Planview

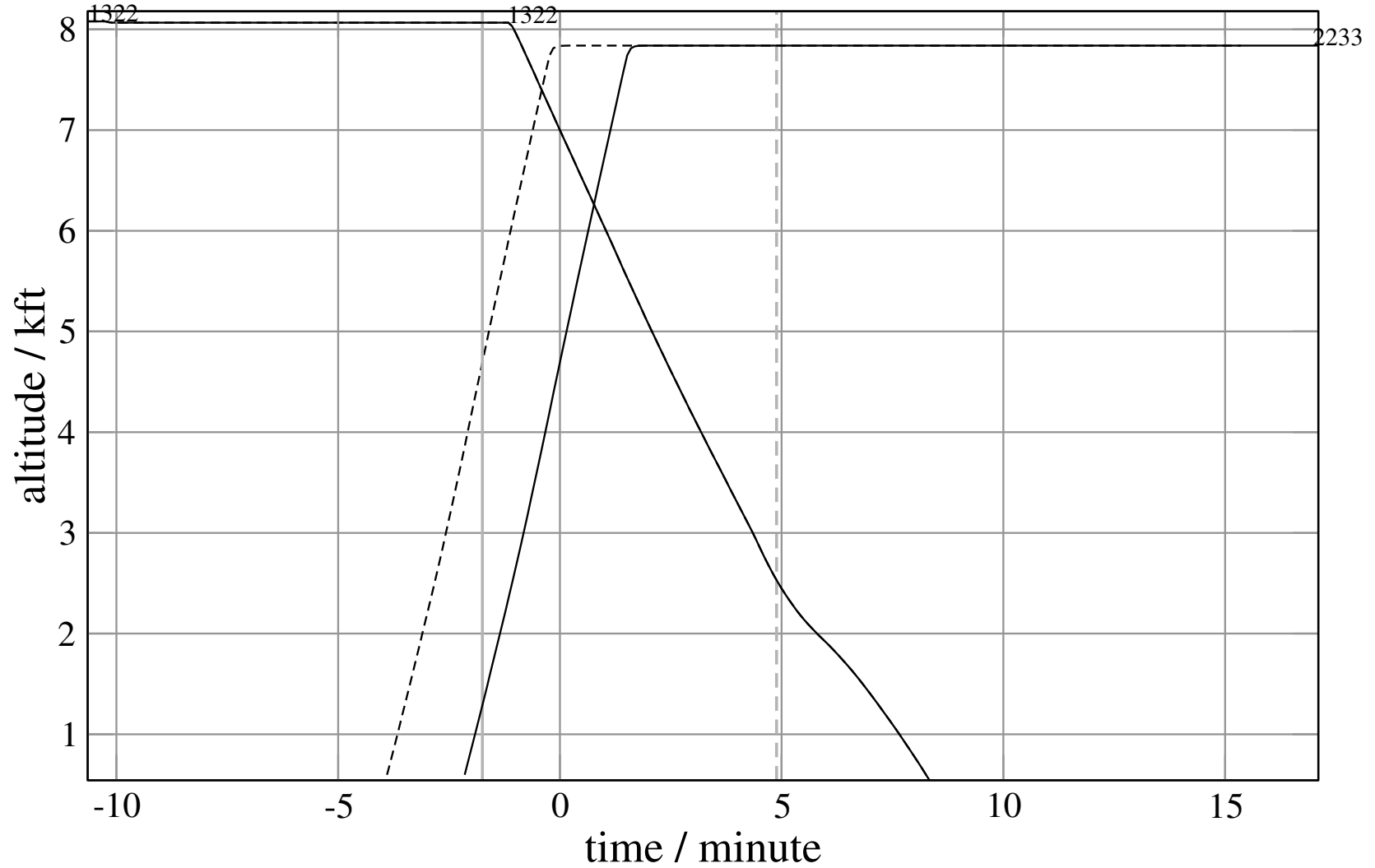
+ D2233E-A1322F 0.000H->1.149H: D2233E takeoff delay 1.75 Min (+105 s) 1322-2233-53





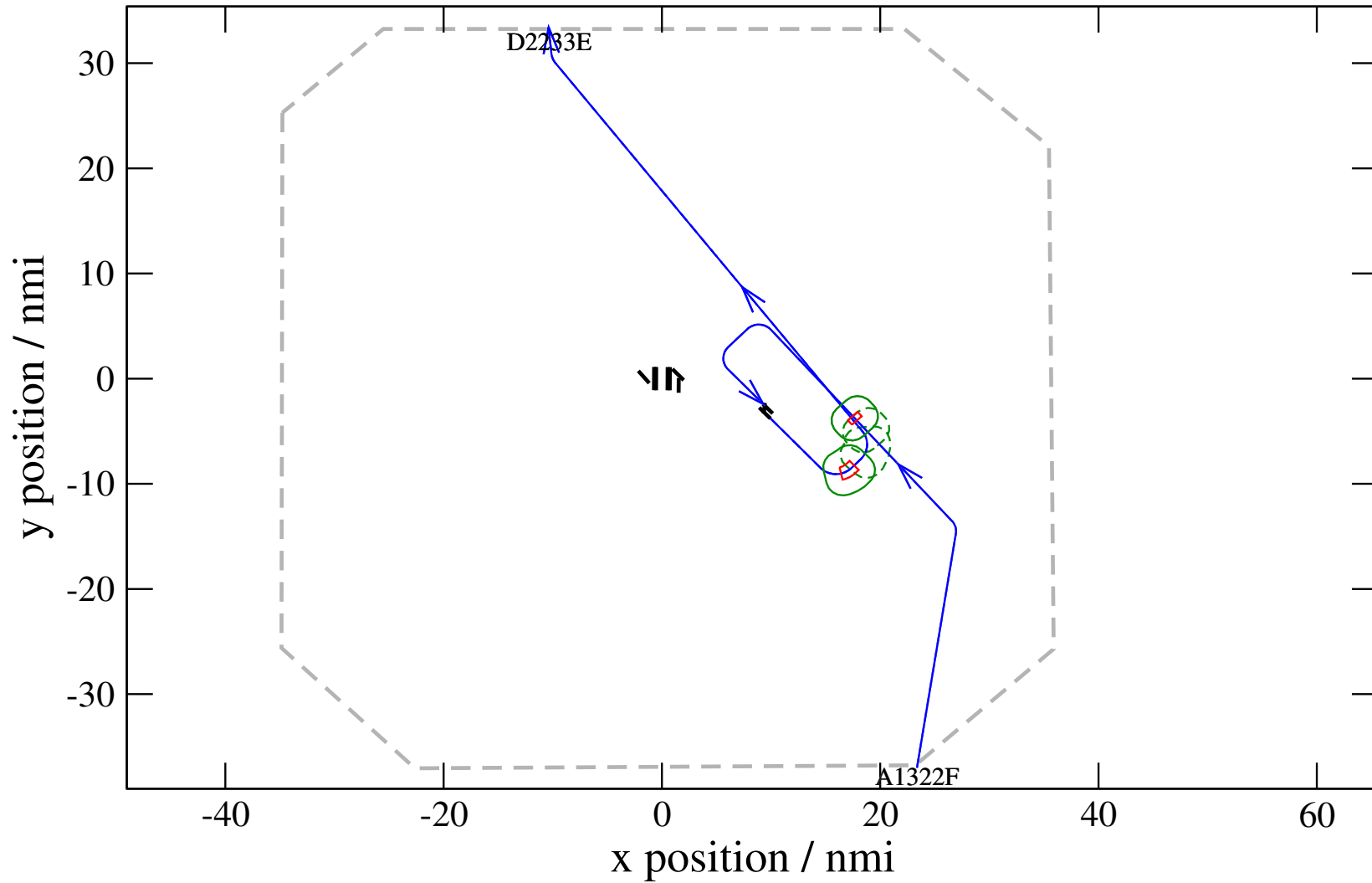
# Maneuver Altitude Profiles

+ D2233E-A1322F 0.000H->1.149H: D2233E takeoff delay 1.75 Min (+105 s) 1322-2233-53



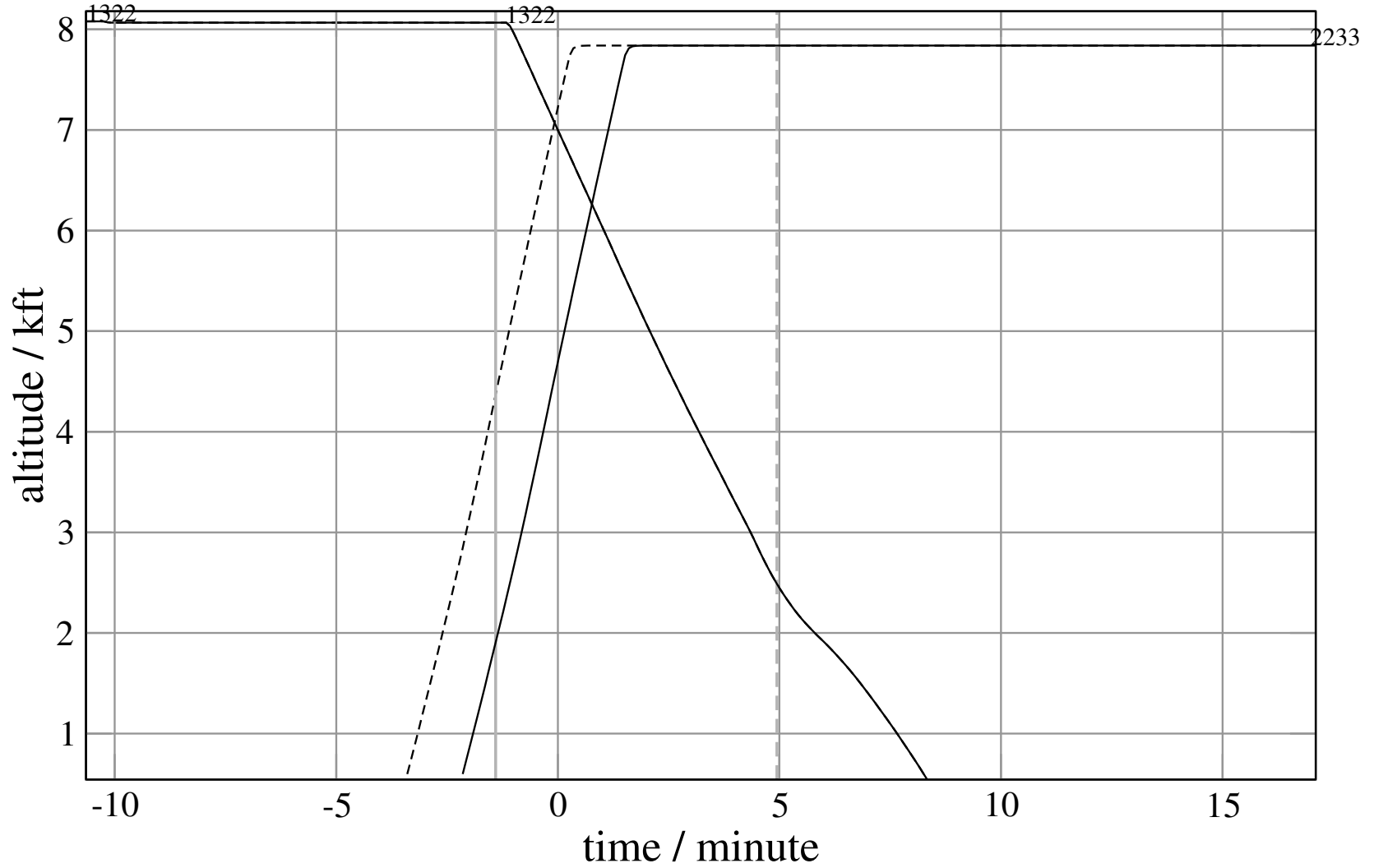
# Maneuver Planview

+ D2233E-A1322F 0.196H->1.149H: D2233E takeoff delay 1.25 Min (+75 s) 1322-2233-54



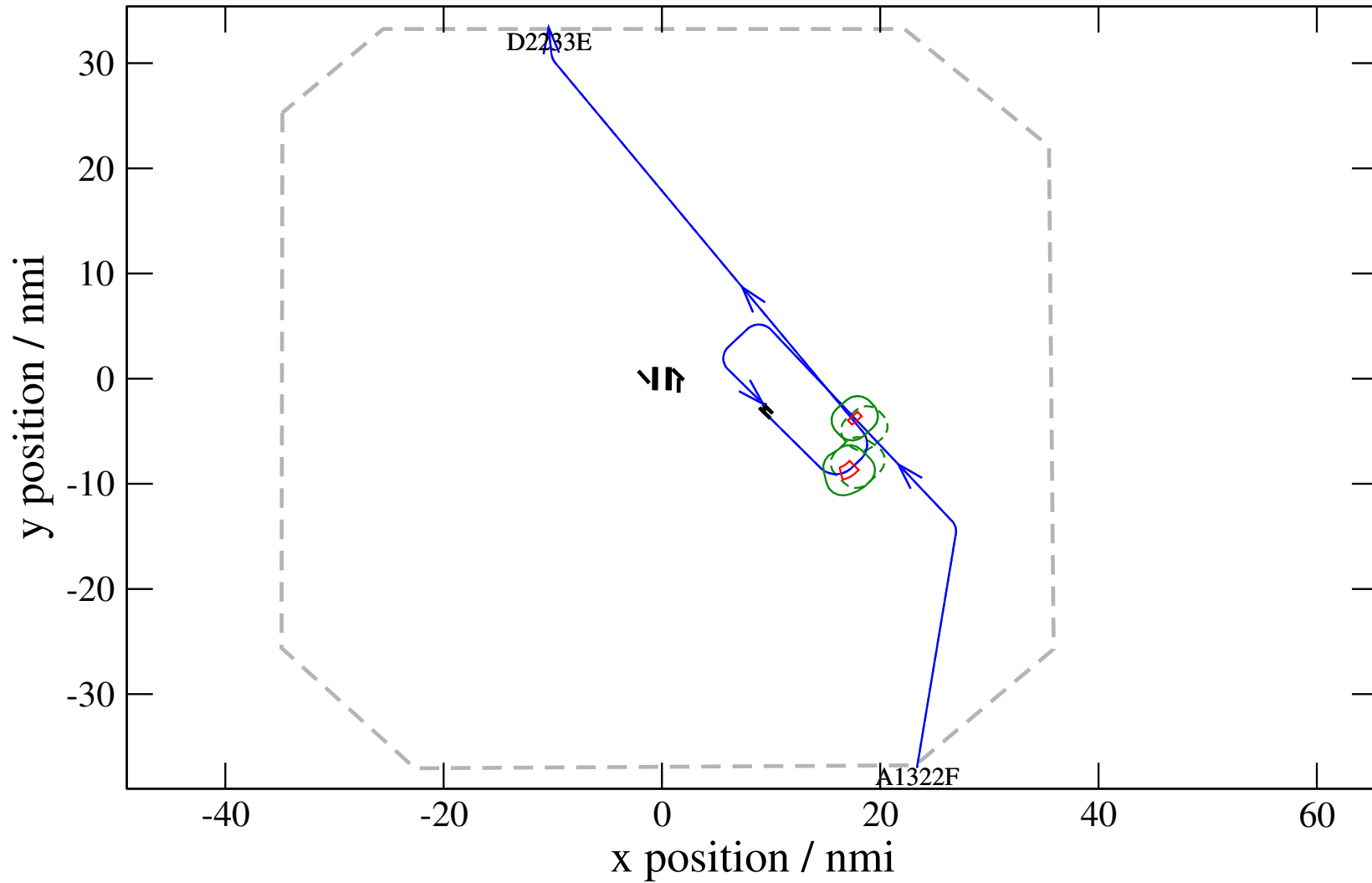
# Maneuver Altitude Profiles

+ D2233E-A1322F 0.196H->1.149H: D2233E takeoff delay 1.25 Min (+75 s) 1322-2233-54



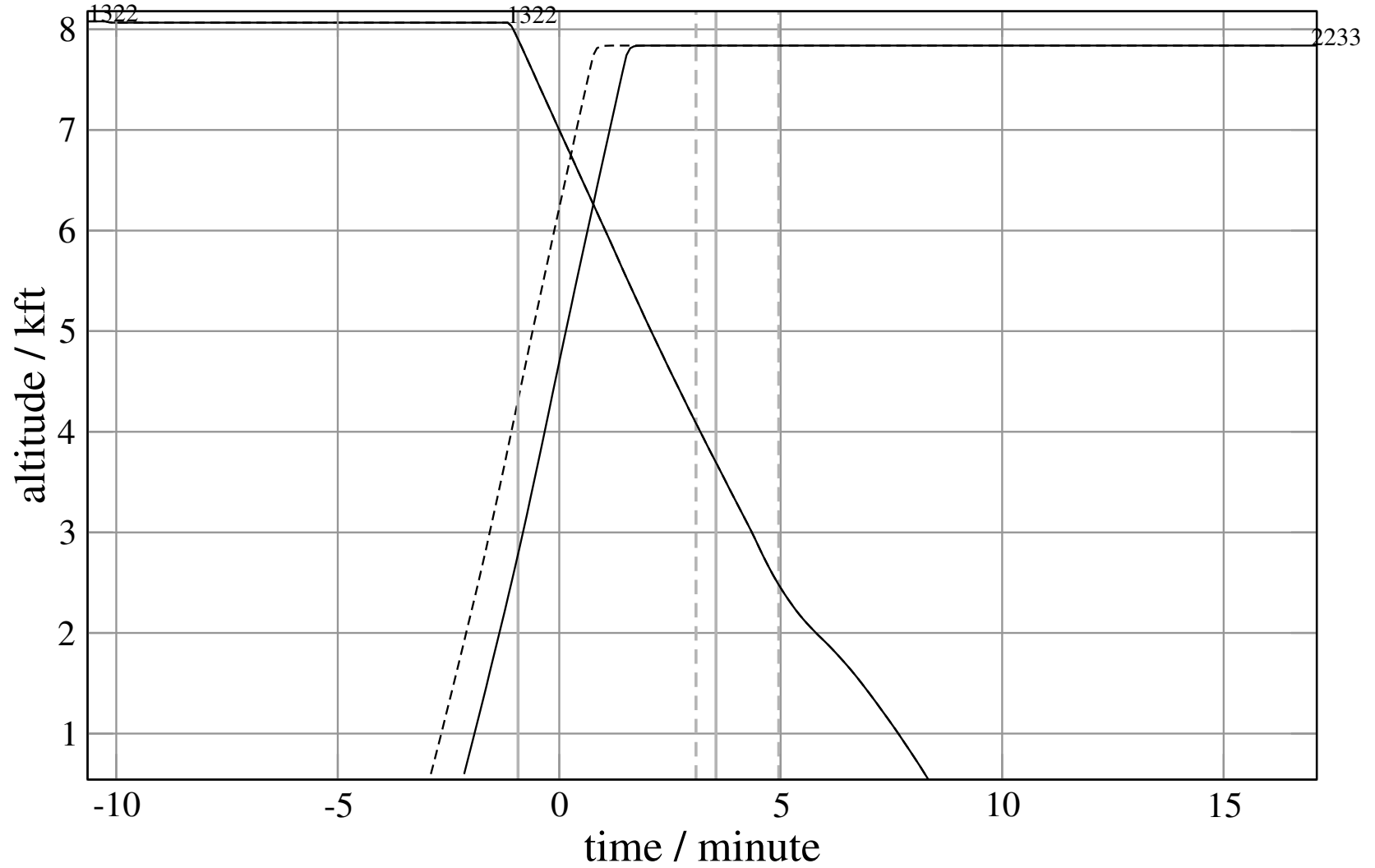
# Maneuver Planview

+ D2233E-A1322F 0.580H->1.149H: D2233E takeoff delay 0.75 Min (+45 s) 1322-2233-55



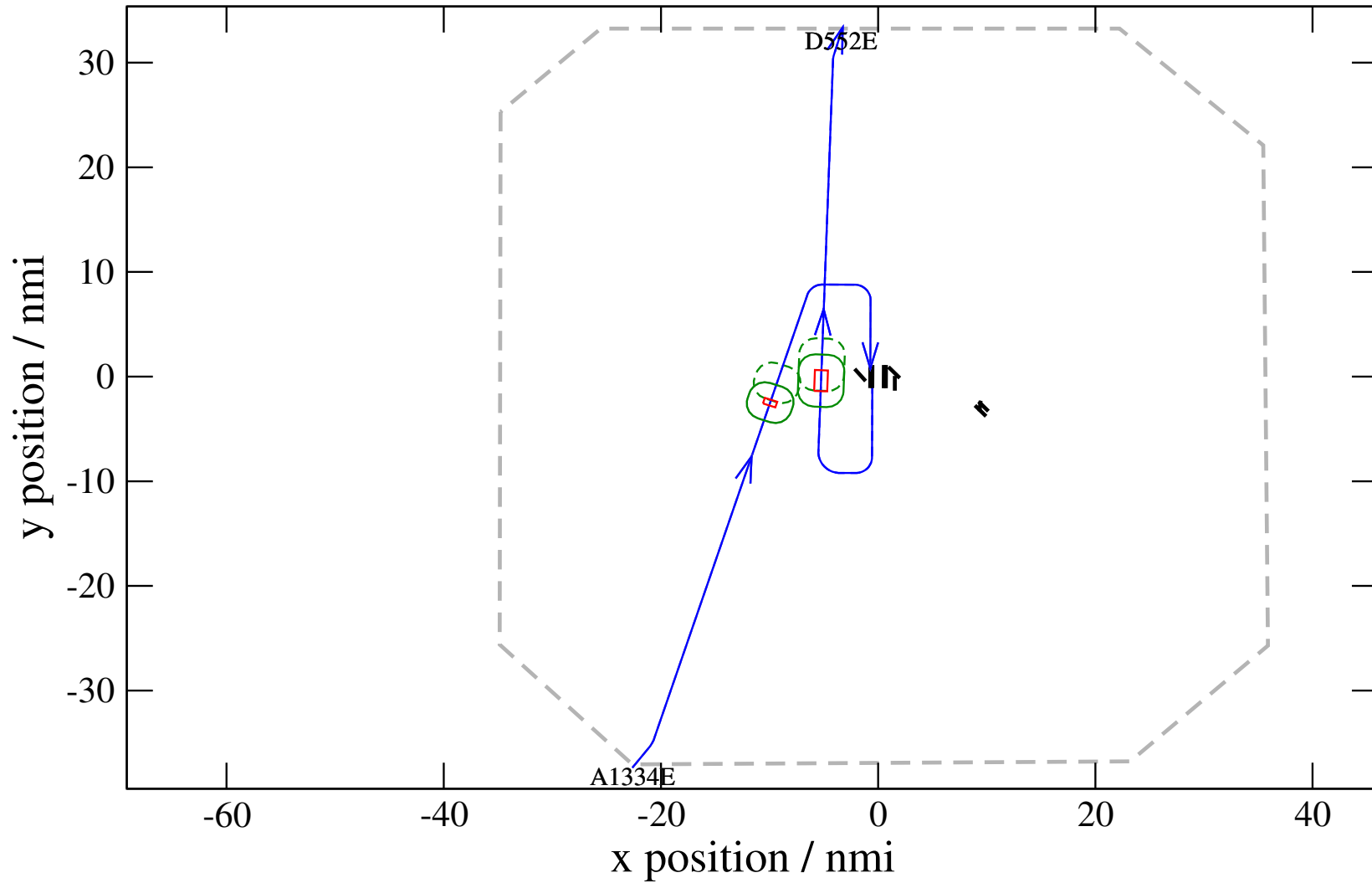
# Maneuver Altitude Profiles

+ D2233E-A1322F 0.580H->1.149H: D2233E takeoff delay 0.75 Min (+45 s) 1322-2233-55



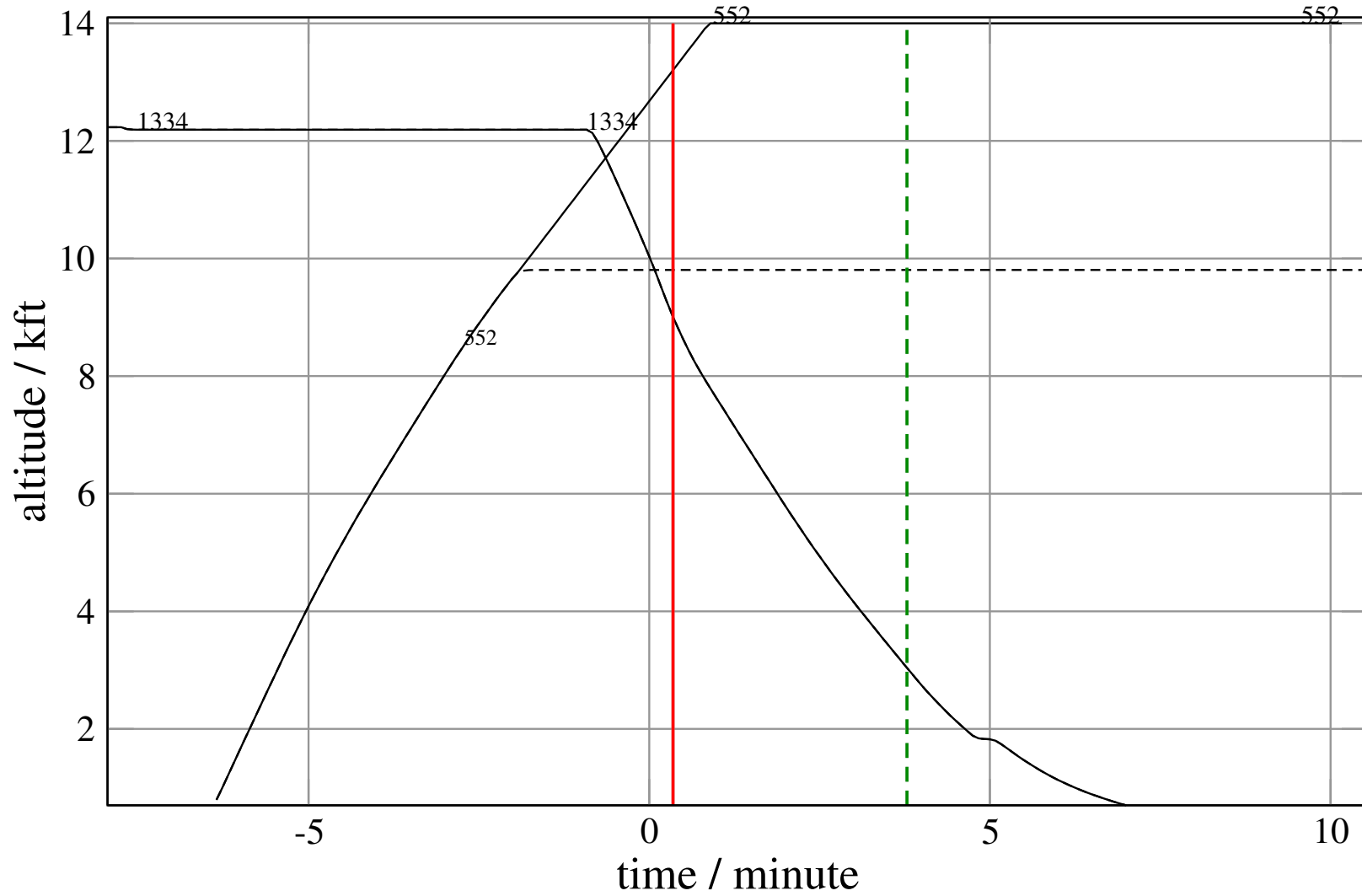
# Maneuver Planview

+ D552E-A1334E 0.967H->1.183H: D552E new level alt 14.0 kft (+0 s) 1334-552-38



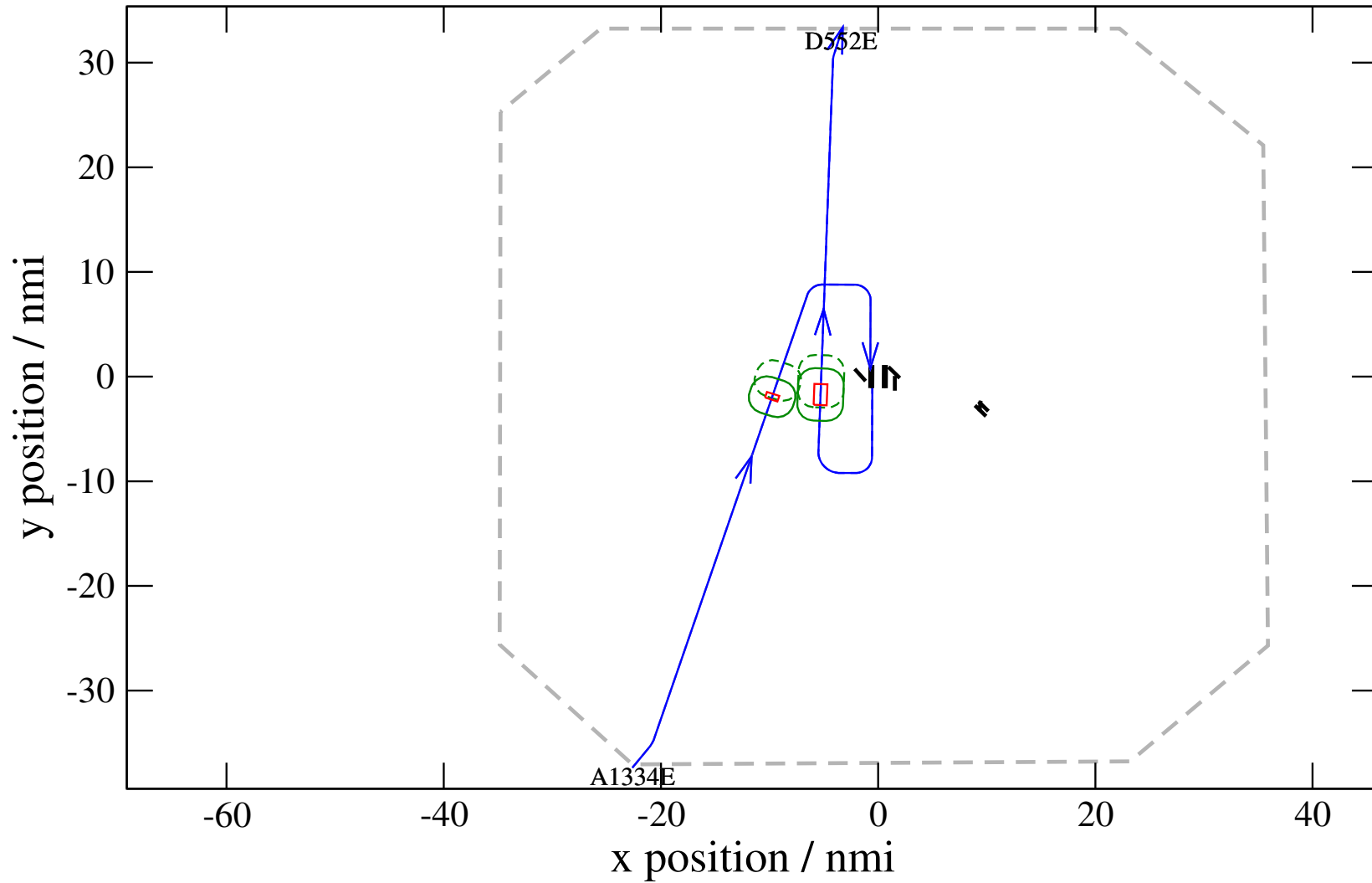
# Maneuver Altitude Profiles

+ D552E-A1334E 0.967H->1.183H: D552E new level alt 14.0 kft (+0 s) 1334-552-38



# Maneuver Planview

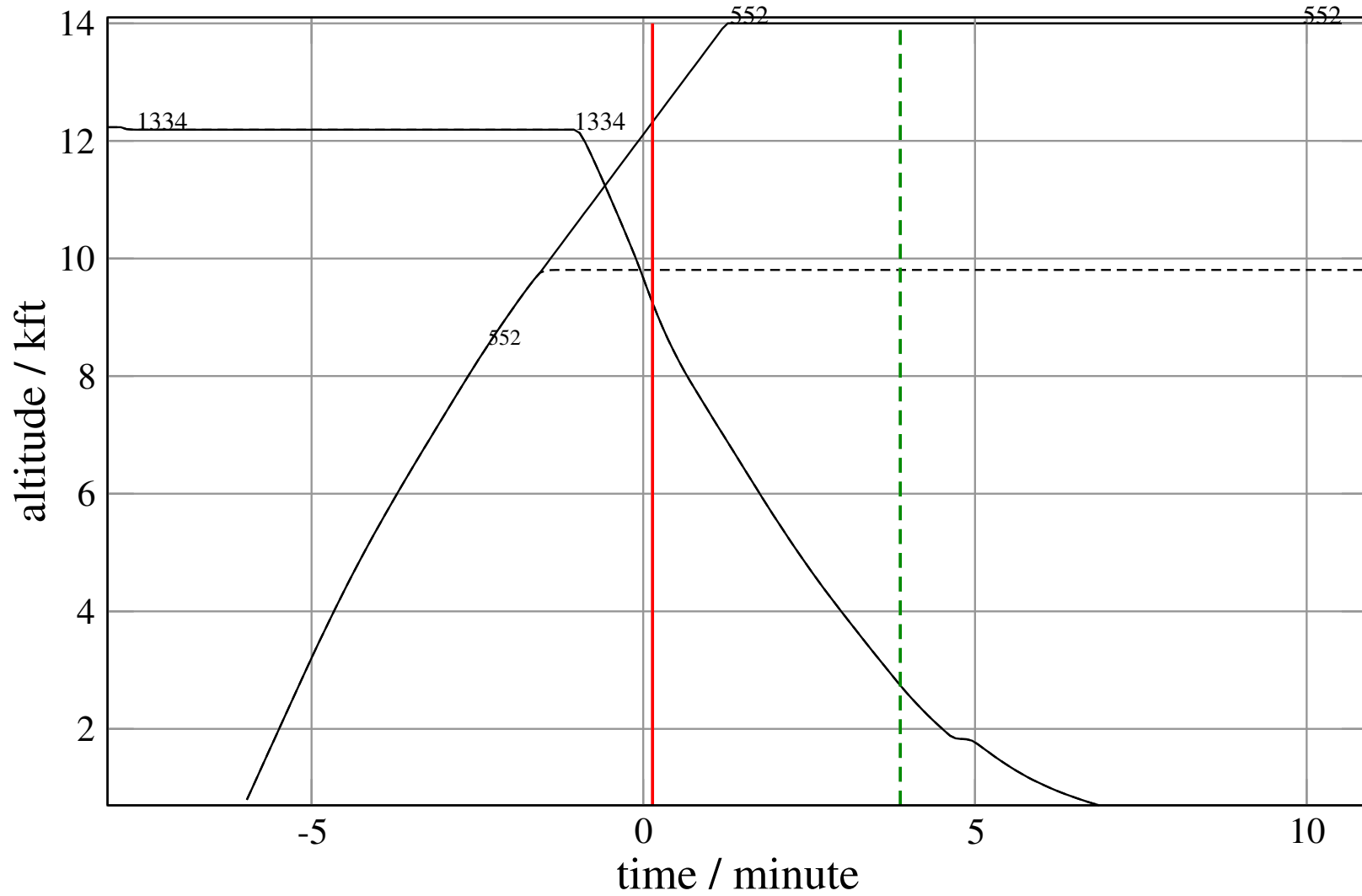
+ D552E-A1334E 0.937H->1.077H: D552E new level alt 14.0 kft (+0 s) 1334-552-39





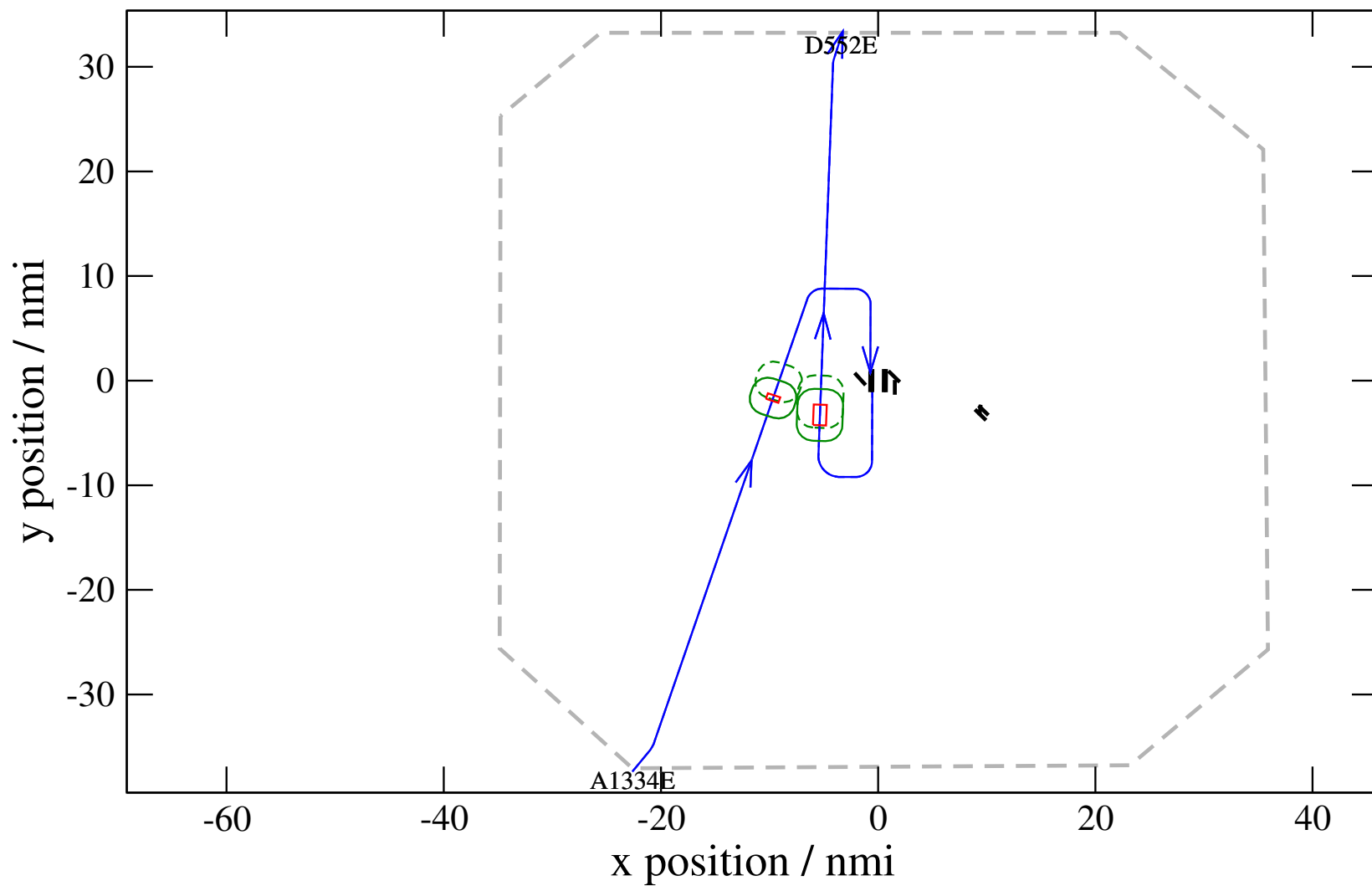
# Maneuver Altitude Profiles

+ D552E-A1334E 0.937H->1.077H: D552E new level alt 14.0 kft (+0 s) 1334-552-39



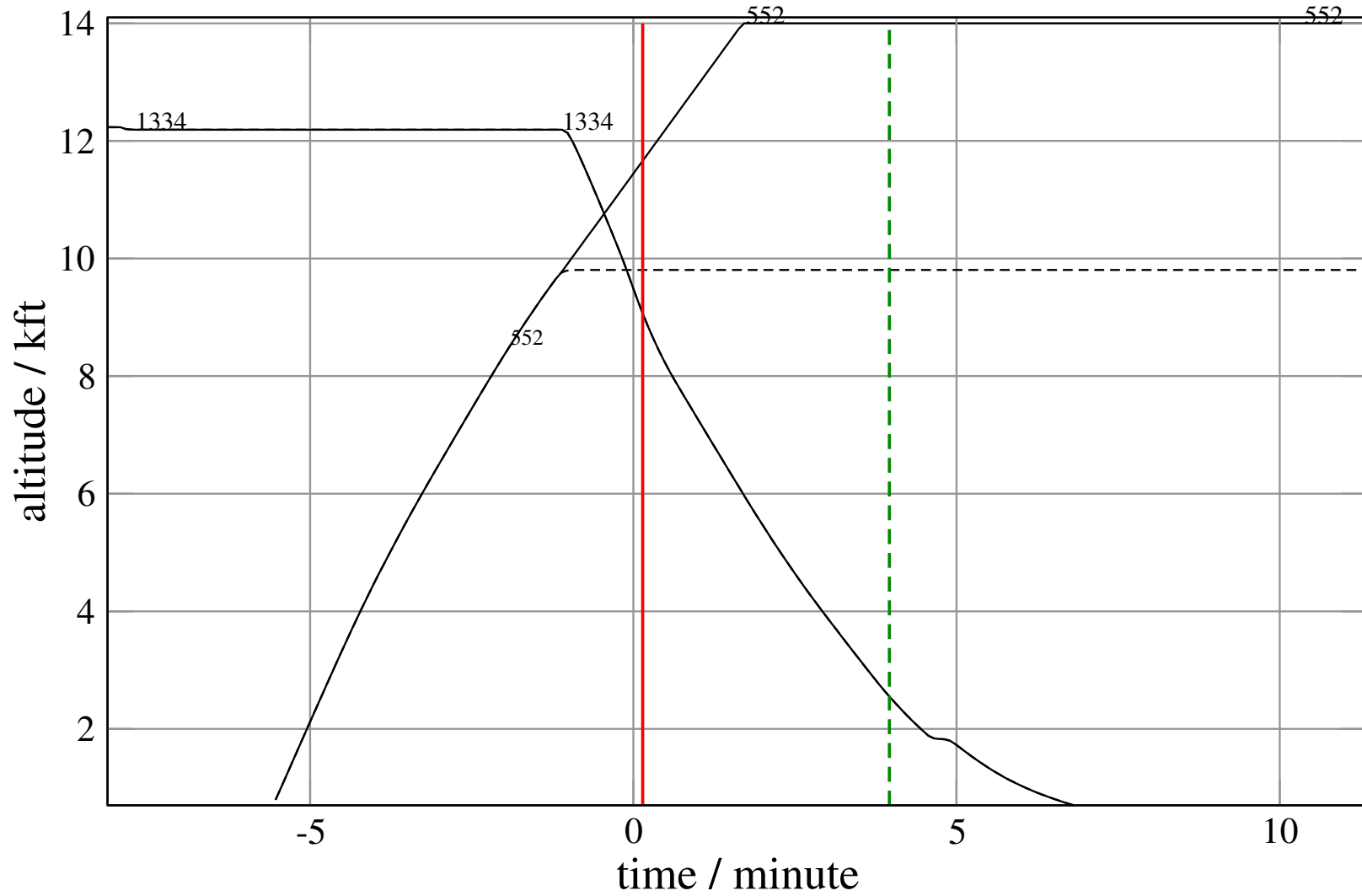
# Maneuver Planview

+ D552E-A1334E 0.942H->1.079H: D552E new level alt 14.0 kft (+0 s) 1334-552-40



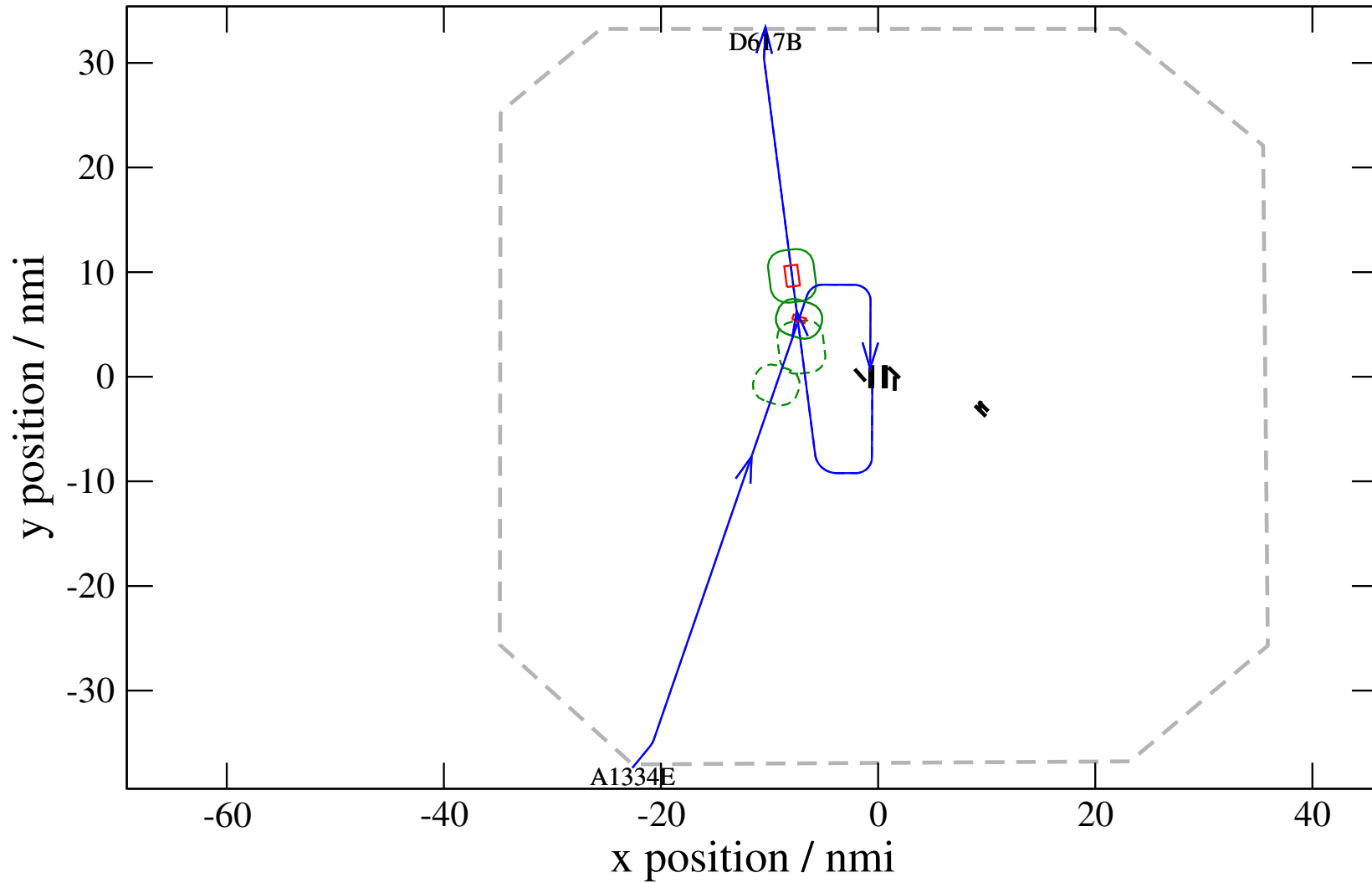
# Maneuver Altitude Profiles

+ D552E-A1334E 0.942H->1.079H: D552E new level alt 14.0 kft (+0 s) 1334-552-40



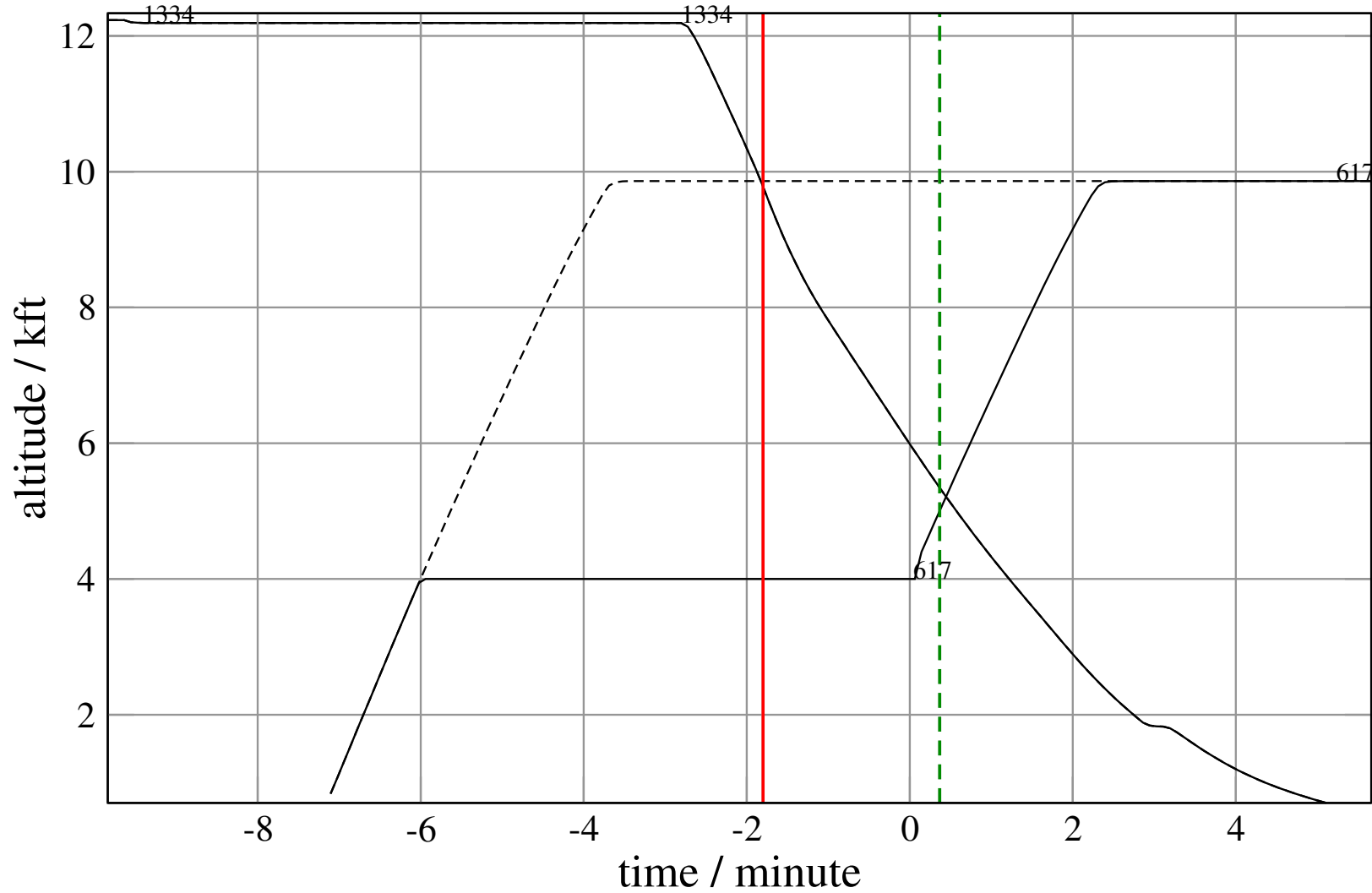
# Maneuver Planview

+ D617B-A1334E 0.915H->1.000H(div): D617B temp alt 4.0 kft, 6.0 Min (+0 s) 1334-617-32



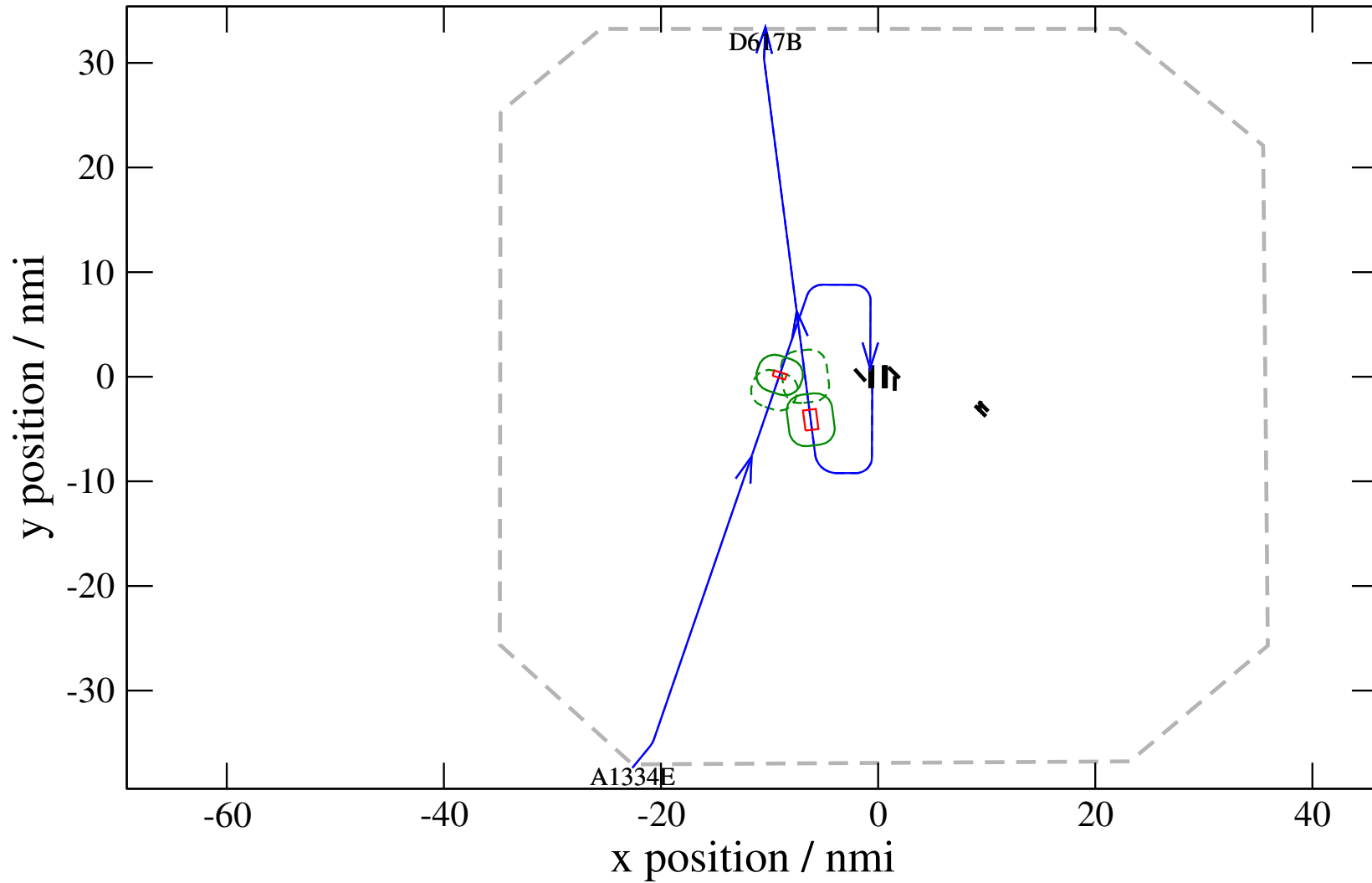
# Maneuver Altitude Profiles

+ D617B-A1334E 0.915H->1.000H(div): D617B temp alt 4.0 kft, 6.0 Min (+0 s) 1334-617-32



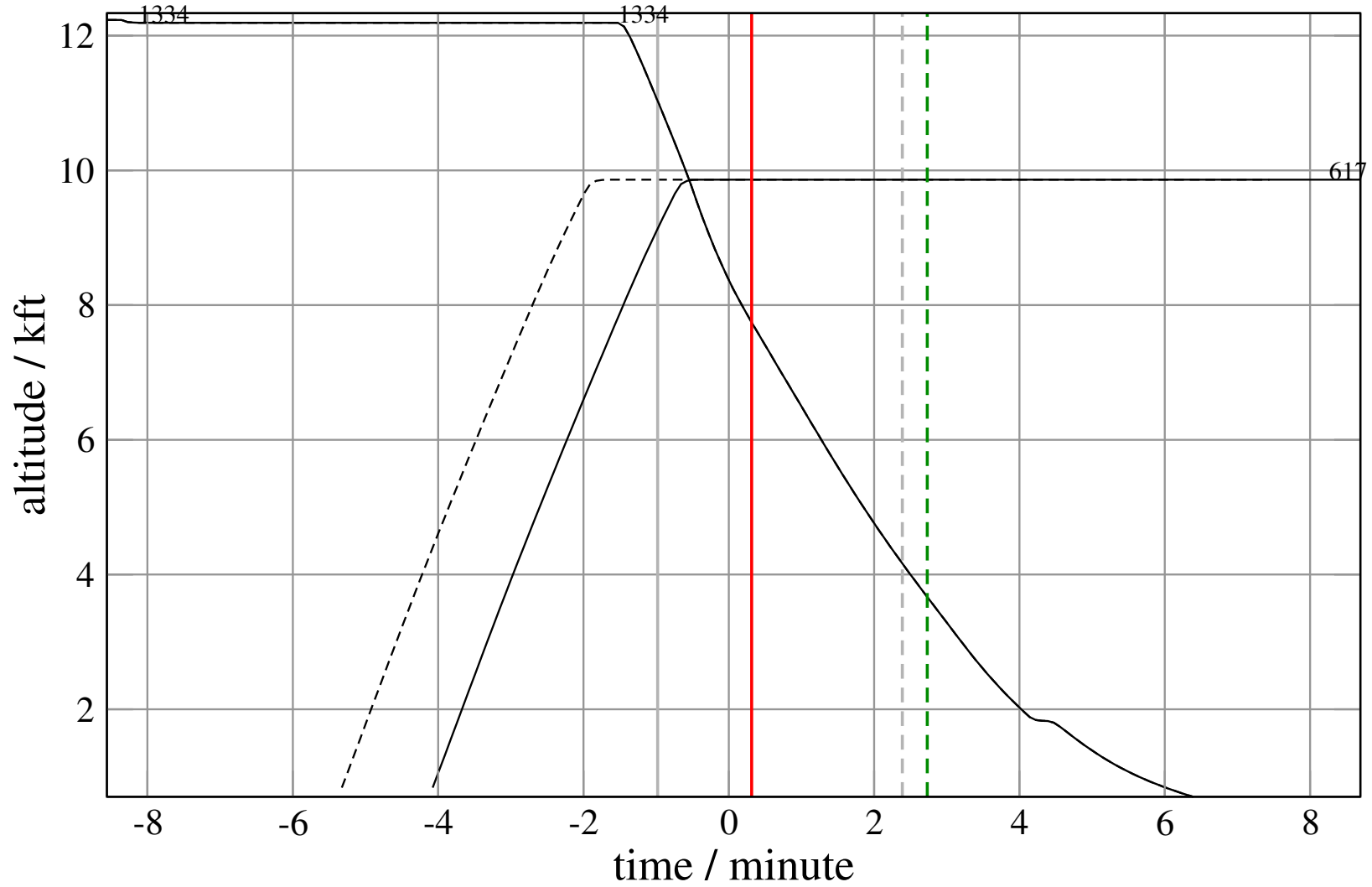
# Maneuver Planview

+ D617B-A1334E 0.575H->1.126H: D617B takeoff delay 1.25 Min (+75 s) 1334-617-33



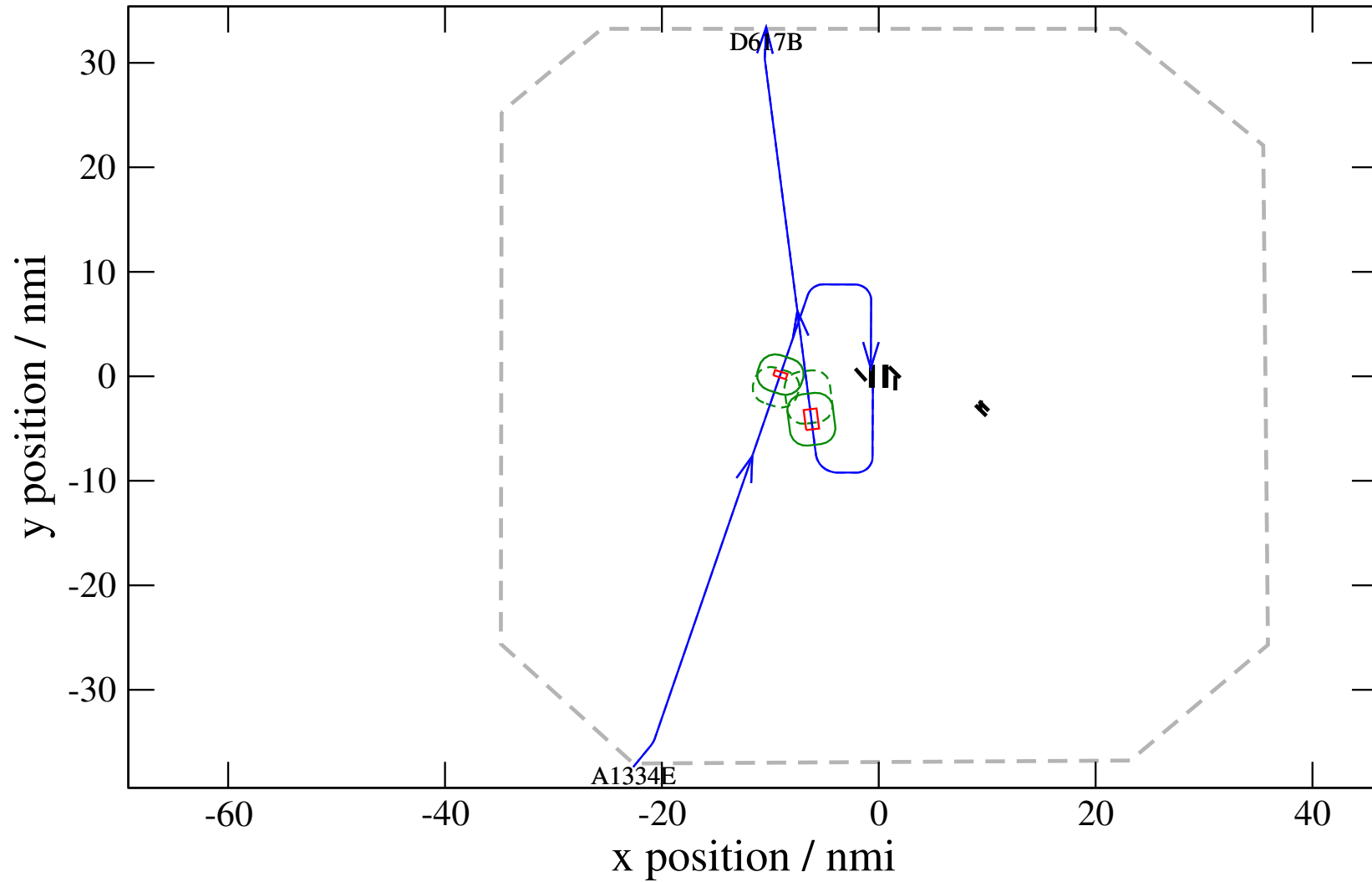
# Maneuver Altitude Profiles

+ D617B-A1334E 0.575H->1.126H: D617B takeoff delay 1.25 Min (+75 s) 1334-617-33



# Maneuver Planview

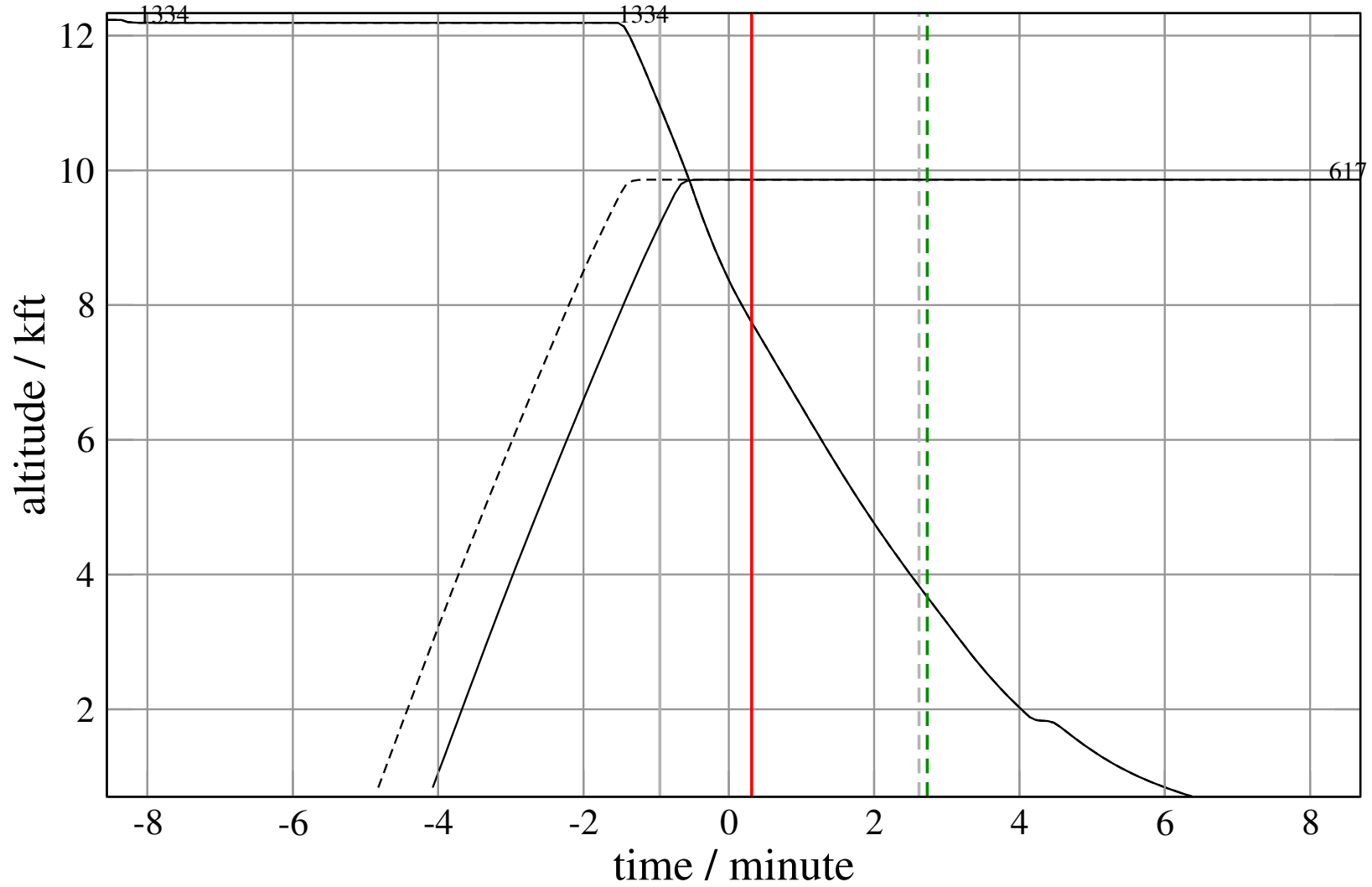
+ D617B-A1334E 0.574H->1.126H: D617B takeoff delay 0.75 Min (+45 s) 1334-617-34





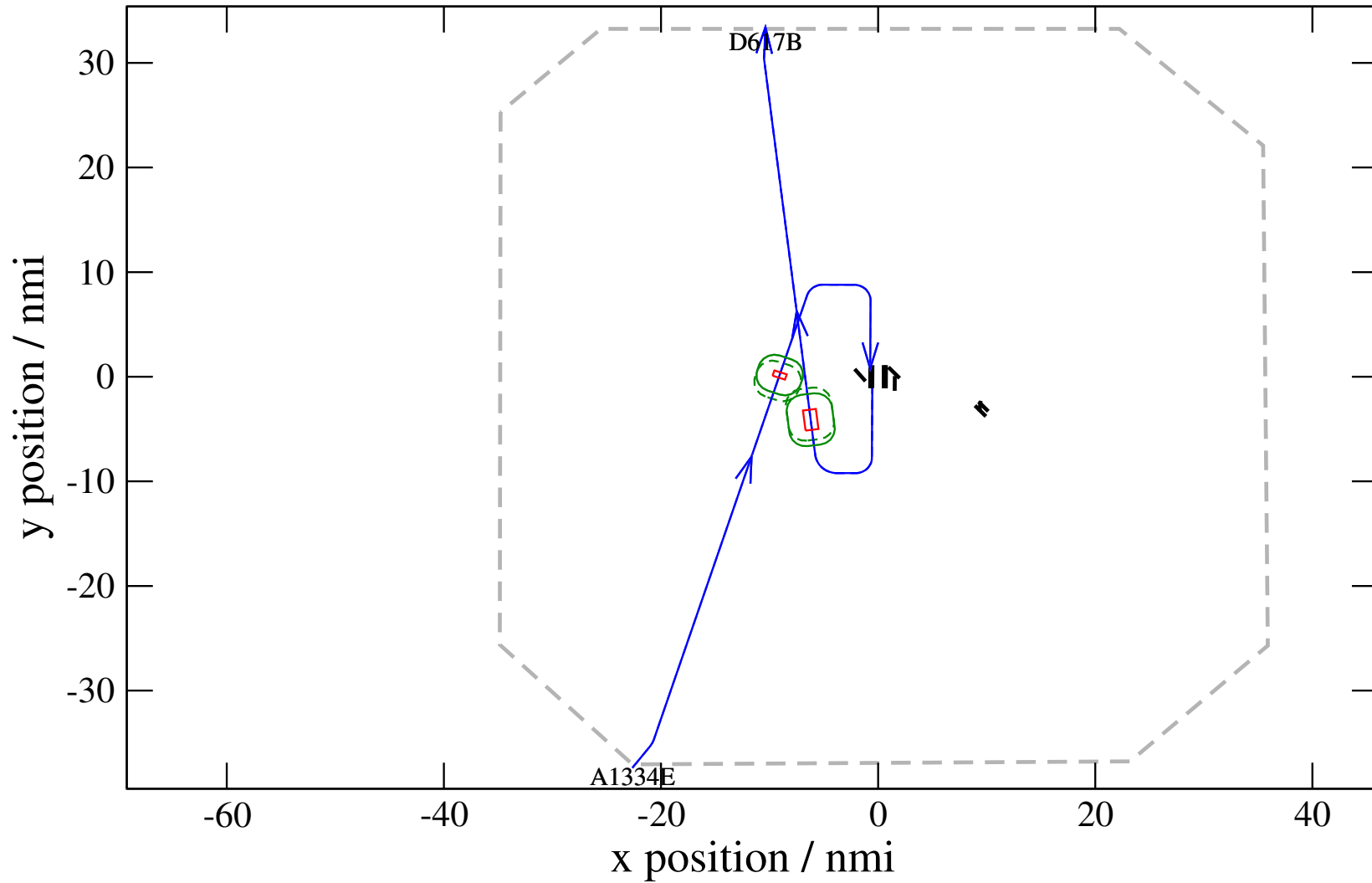
# Maneuver Altitude Profiles

+ D617B-A1334E 0.574H->1.126H: D617B takeoff delay 0.75 Min (+45 s) 1334-617-34



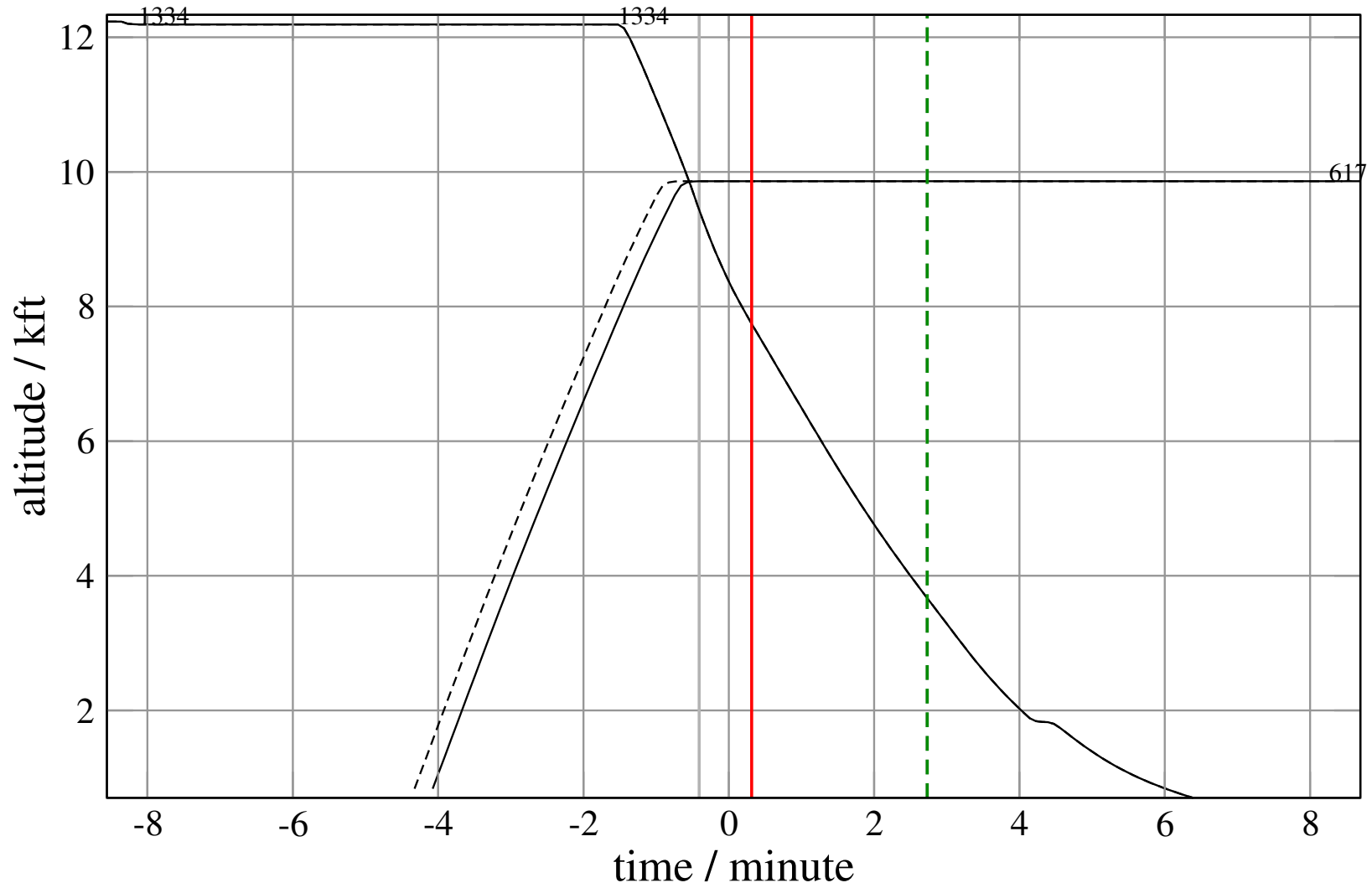
# Maneuver Planview

+ D617B-A1334E 0.849H->1.126H: D617B takeoff delay 0.25 Min (+15 s) 1334-617-35



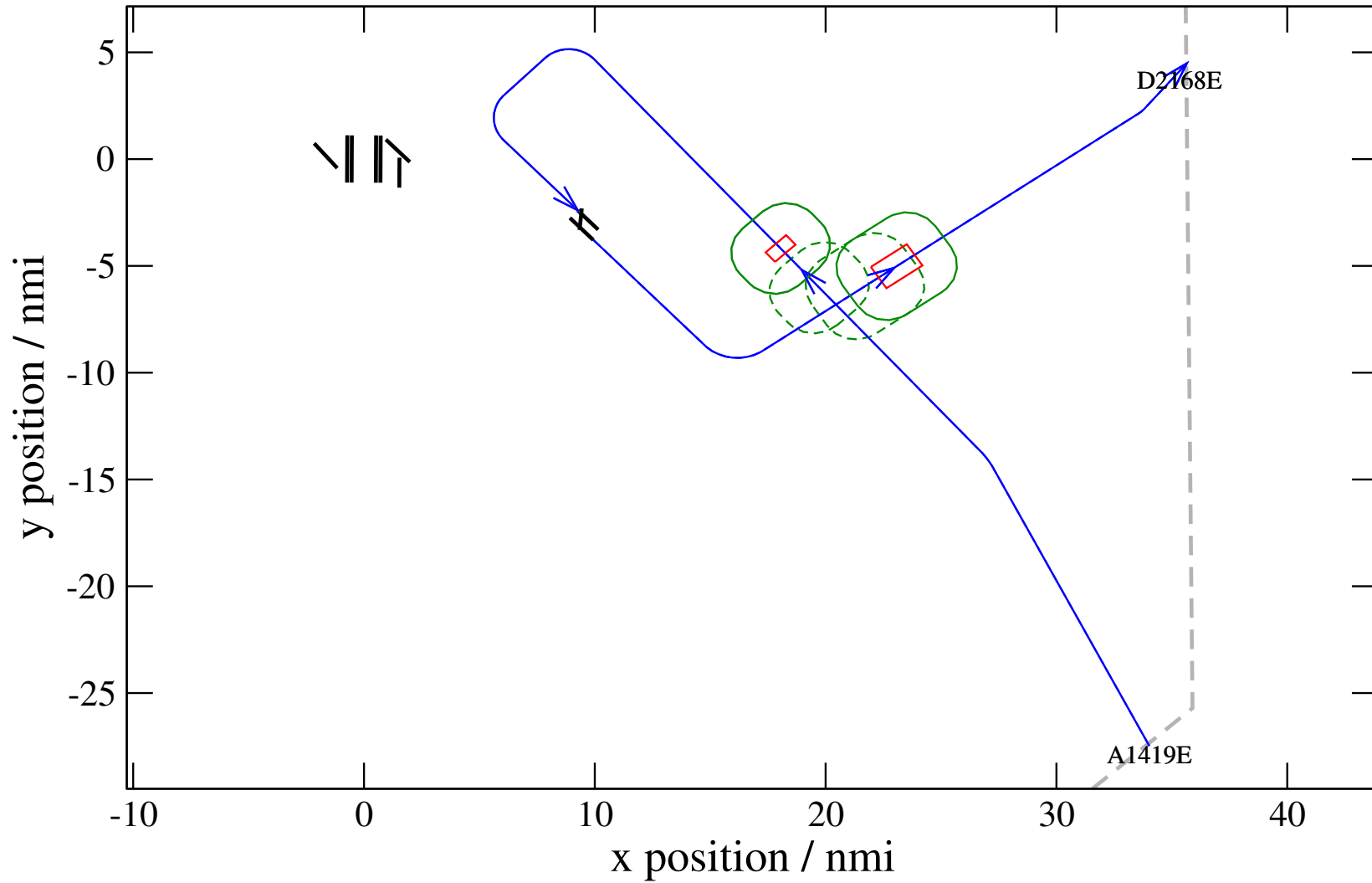
# Maneuver Altitude Profiles

+ D617B-A1334E 0.849H->1.126H: D617B takeoff delay 0.25 Min (+15 s) 1334-617-35



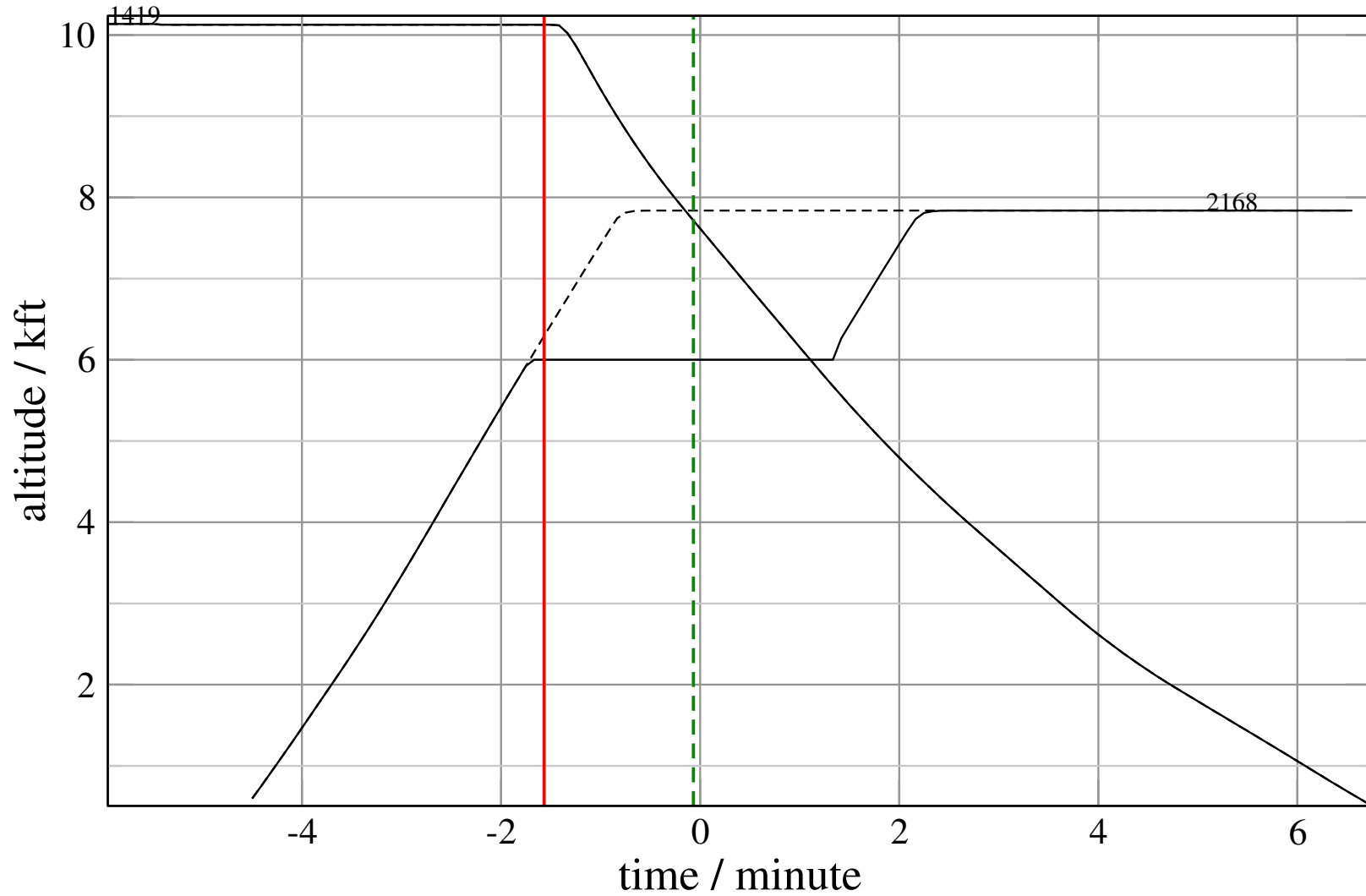
# Maneuver Planview

+ D2168E-A1419E 0.297H->1.321H: D2168E temp alt 6.0 kft, 3.0 Min (+0 s) 1419-2168-26



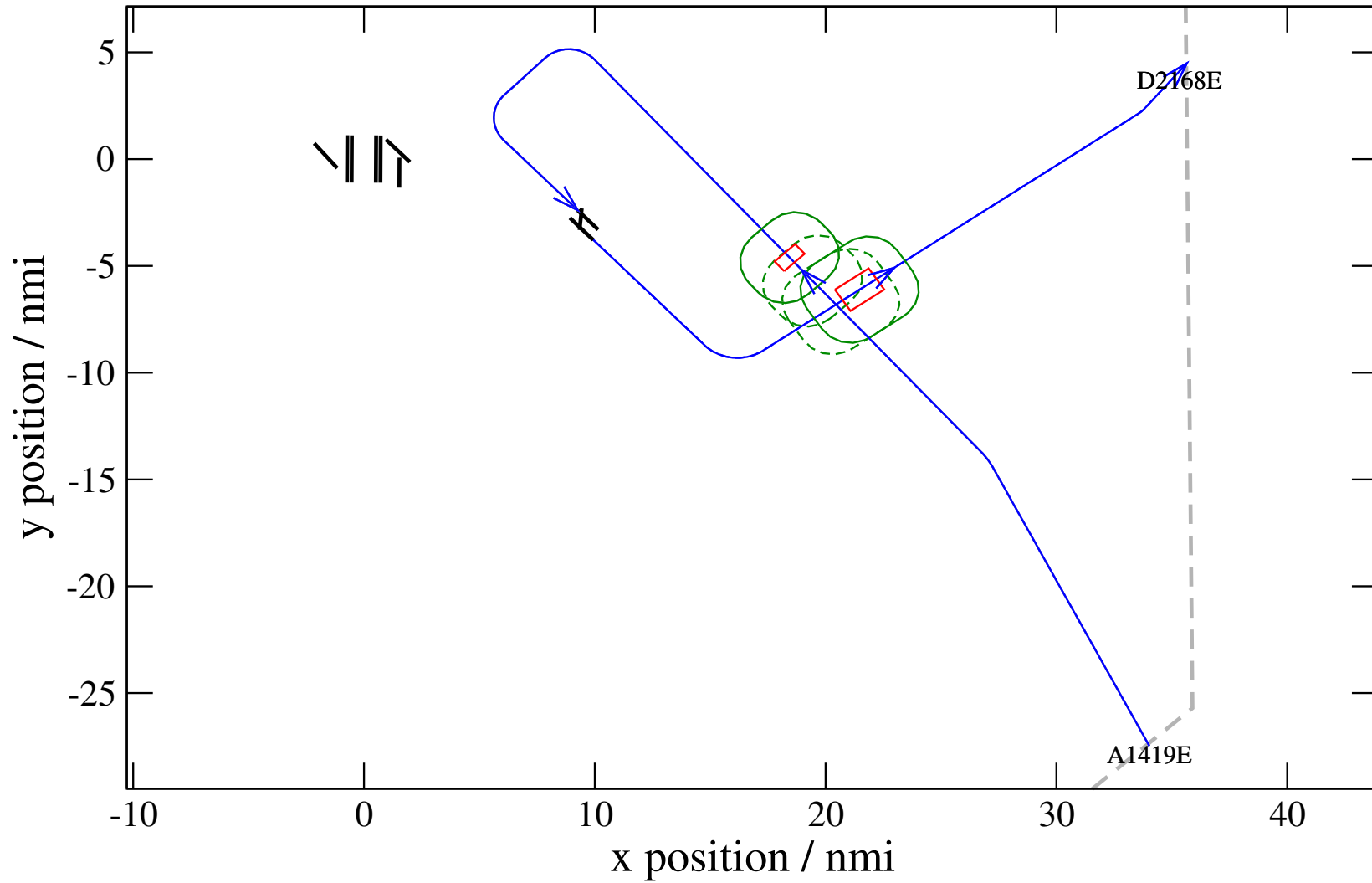
# Maneuver Altitude Profiles

+ D2168E-A1419E 0.297H->1.321H: D2168E temp alt 6.0 kft, 3.0 Min (+0 s) 1419-2168-26



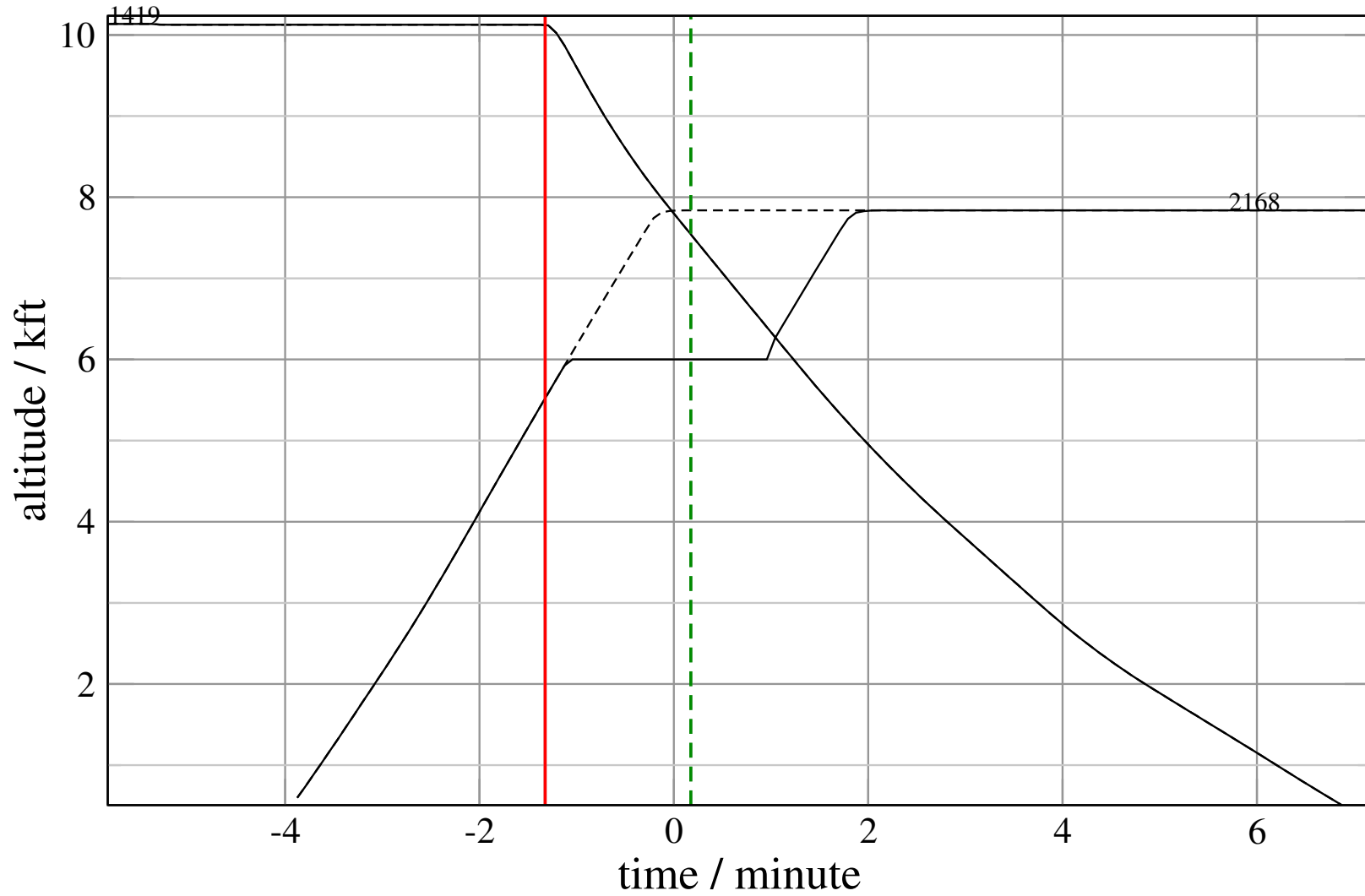
# Maneuver Planview

+ D2168E-A1419E 0.273V->1.106V: D2168E temp alt 6.0 kft, 2.0 Min (+0 s) 1419-2168-27



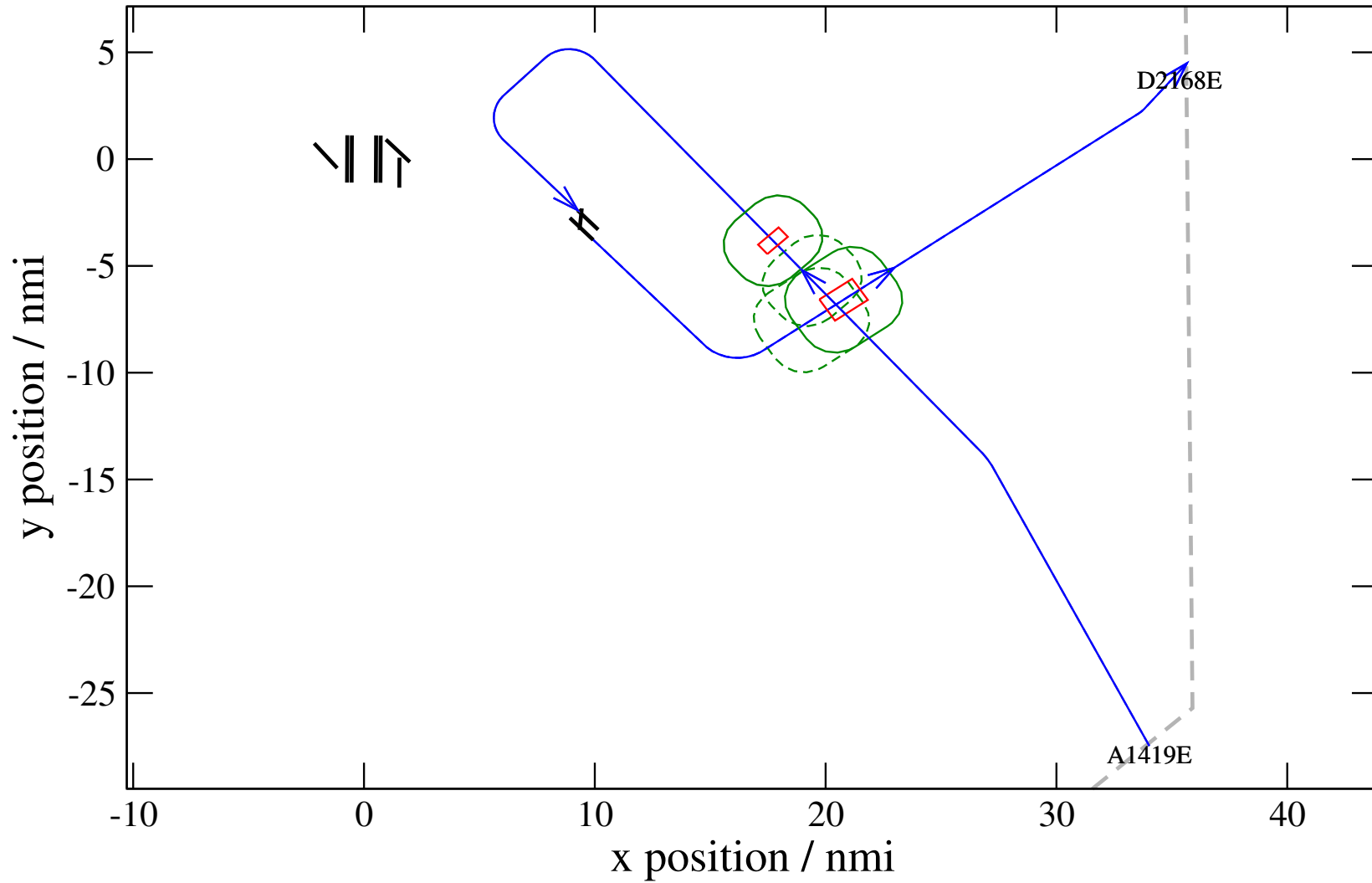
# Maneuver Altitude Profiles

+ D2168E-A1419E 0.273V->1.106V: D2168E temp alt 6.0 kft, 2.0 Min (+0 s) 1419-2168-27



# Maneuver Planview

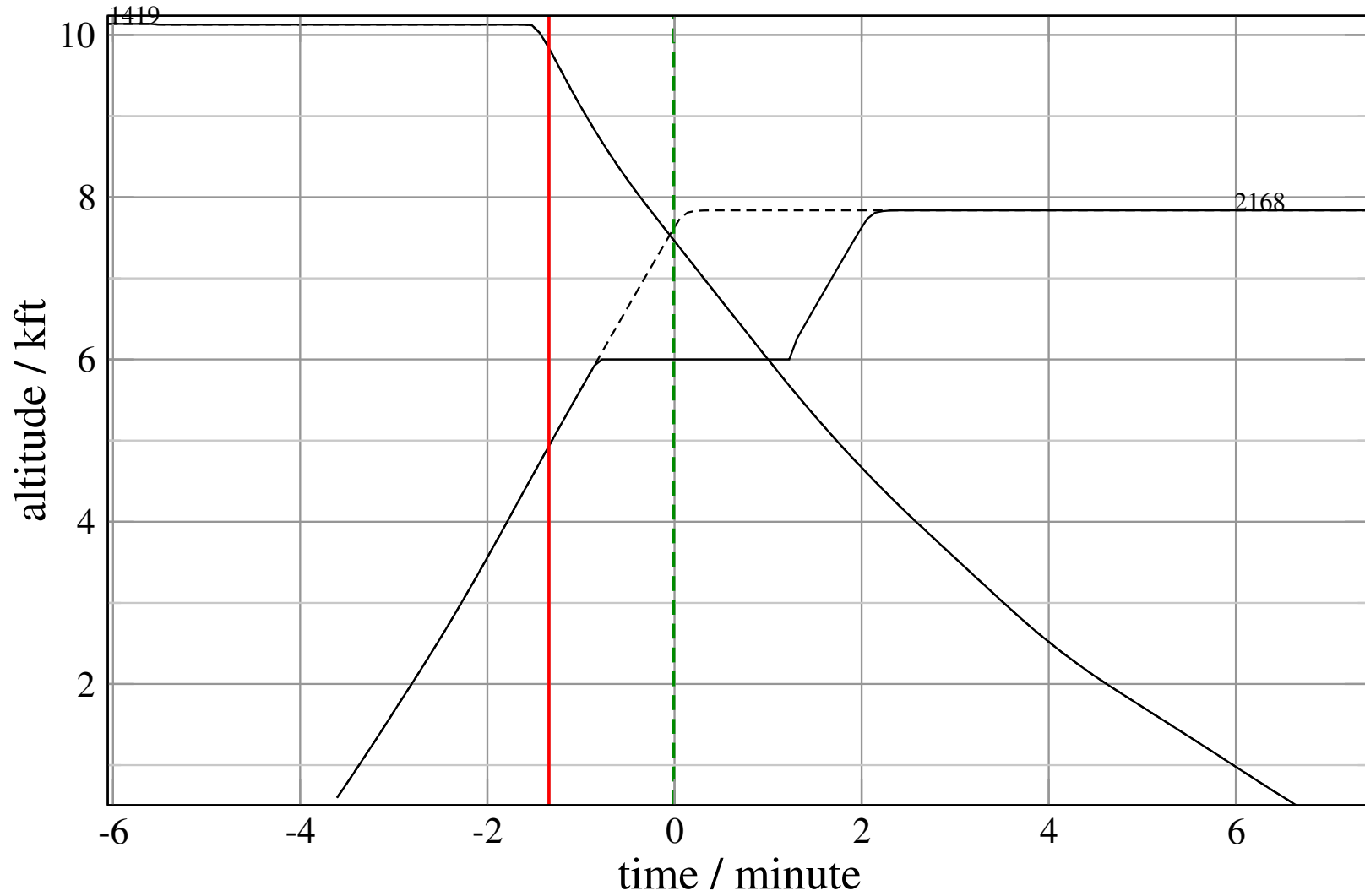
+ D2168E-A1419E 0.266H->1.152V: D2168E temp alt 6.0 kft, 2.0 Min (+0 s) 1419-2168-28





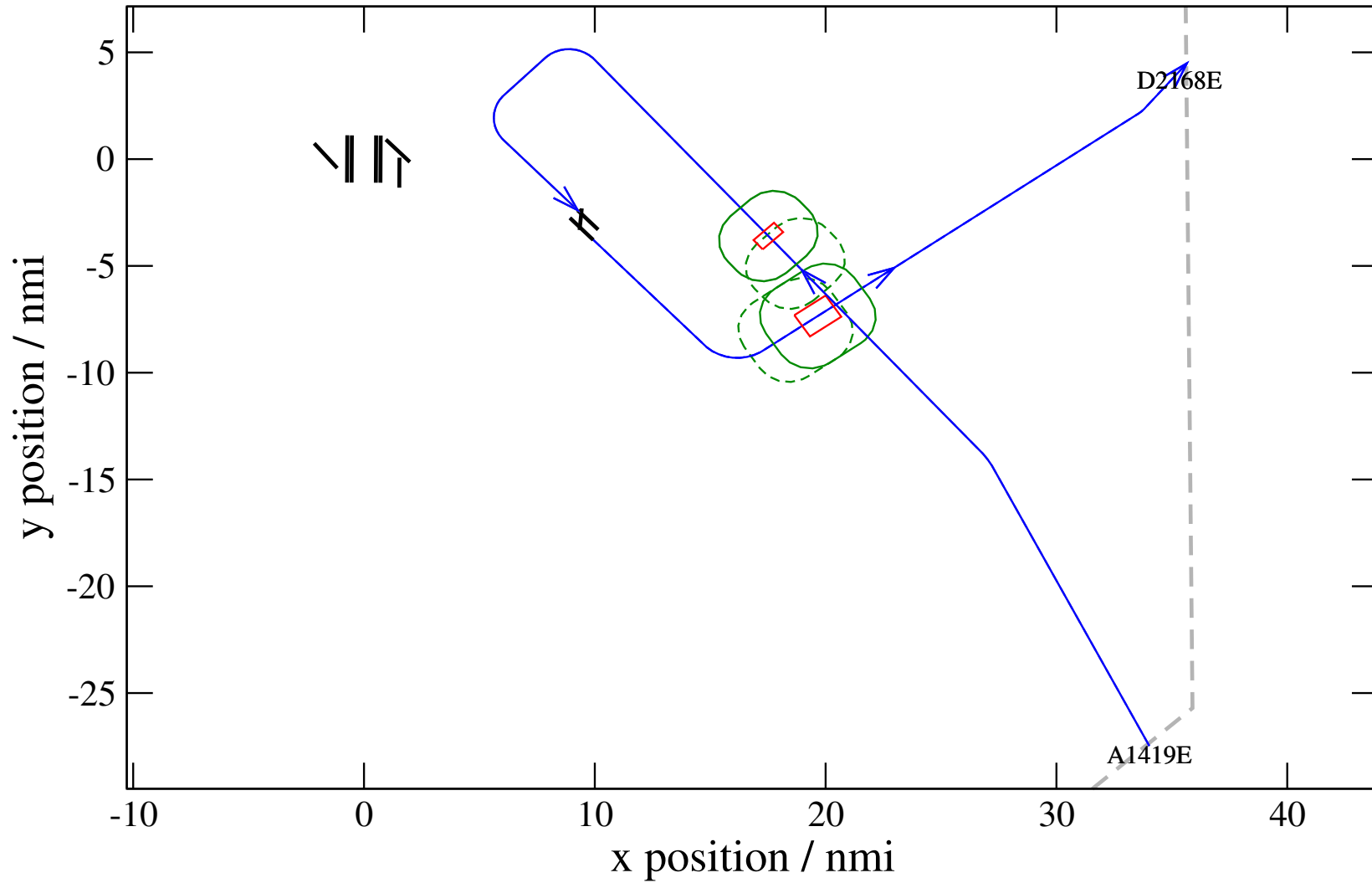
# Maneuver Altitude Profiles

+ D2168E-A1419E 0.266H->1.152V: D2168E temp alt 6.0 kft, 2.0 Min (+0 s) 1419-2168-28



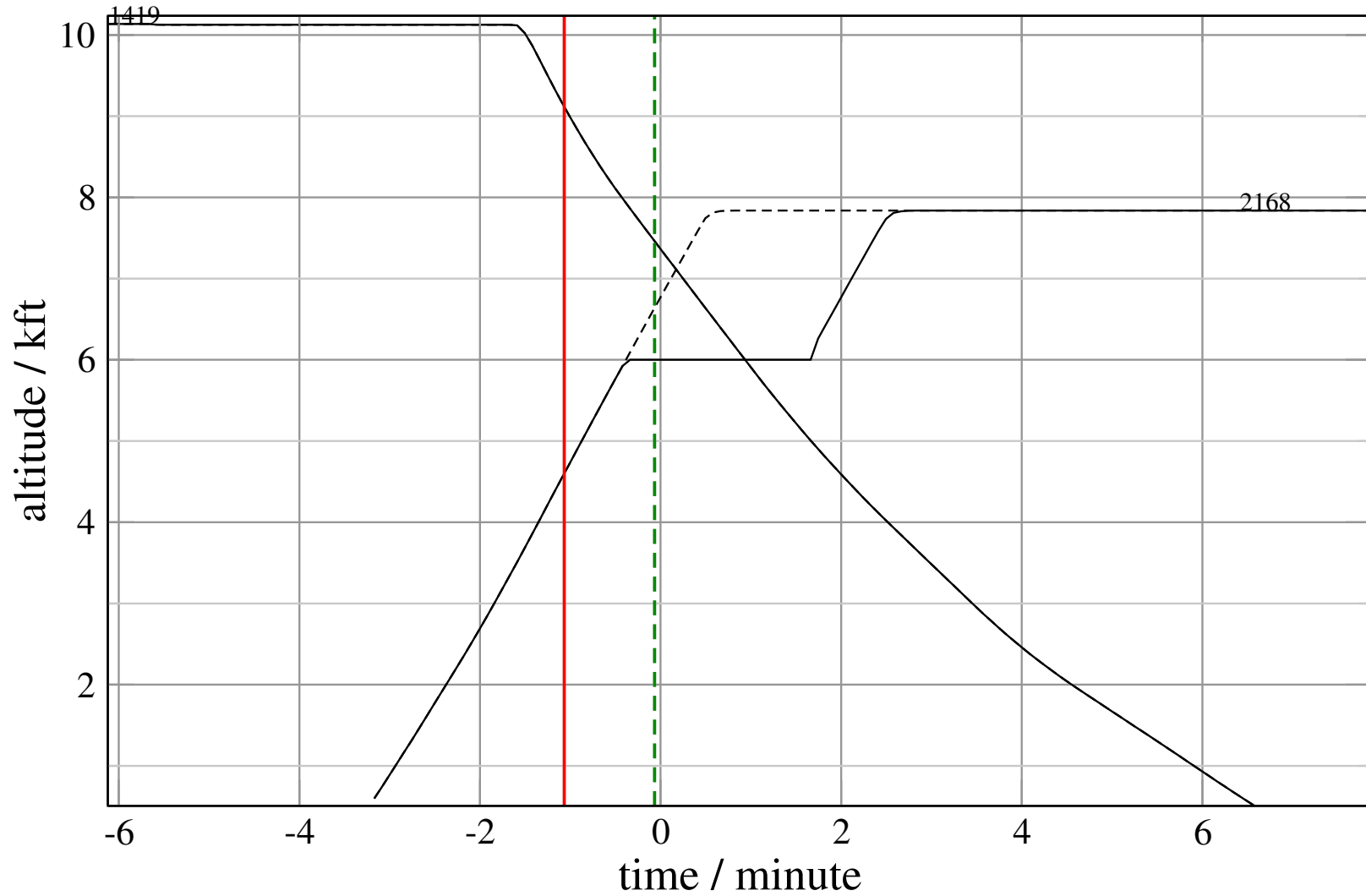
# Maneuver Planview

+ D2168E-A1419E 0.548H->1.190H: D2168E temp alt 6.0 kft, 2.0 Min (+0 s) 1419-2168-29



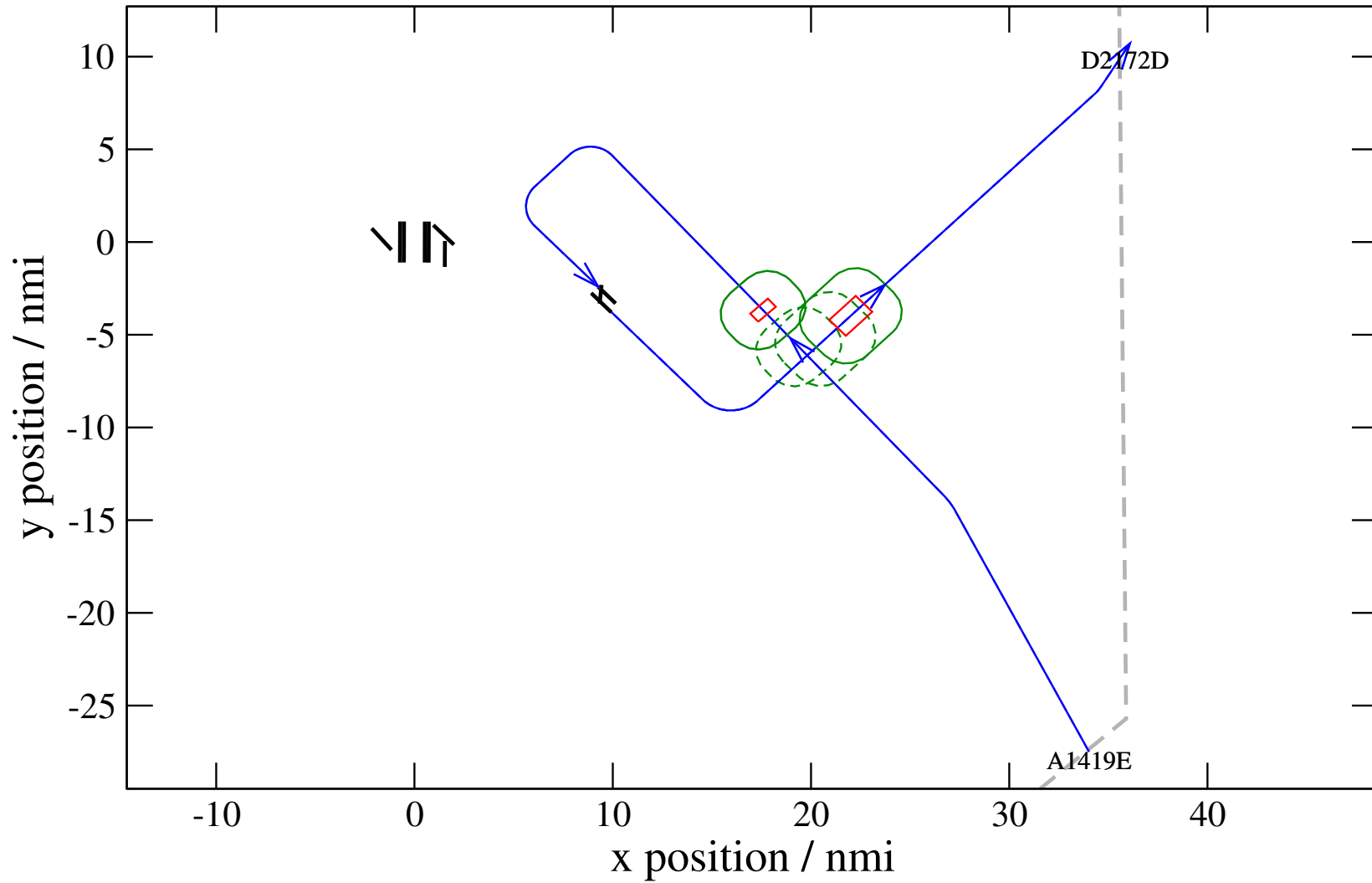
# Maneuver Altitude Profiles

+ D2168E-A1419E 0.548H->1.190H: D2168E temp alt 6.0 kft, 2.0 Min (+0 s) 1419-2168-29



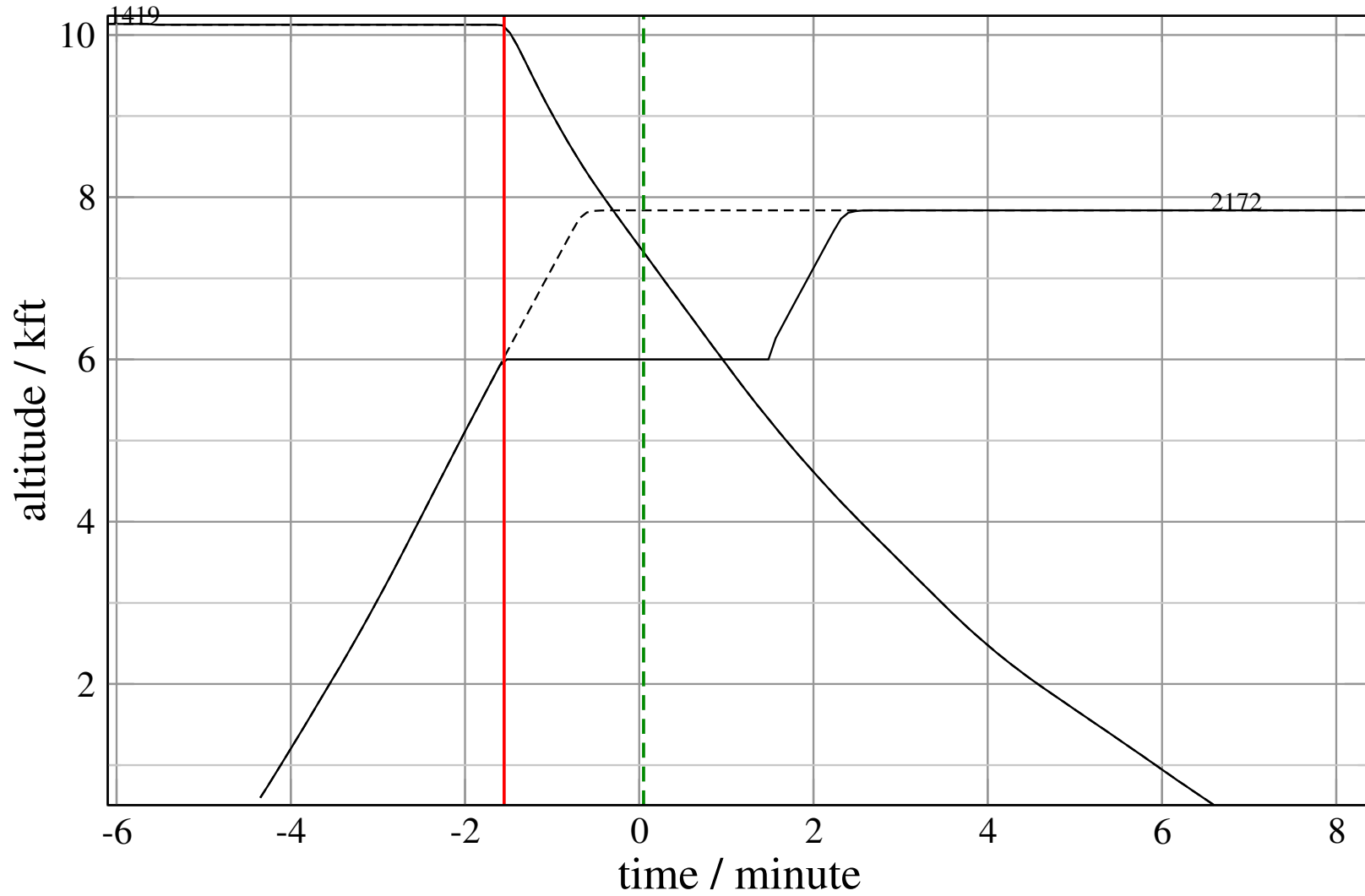
# Maneuver Planview

+ D2172D-A1419E 0.113V->1.100V: D2172D temp alt 6.0 kft, 3.0 Min (+0 s) 1419-2172-30



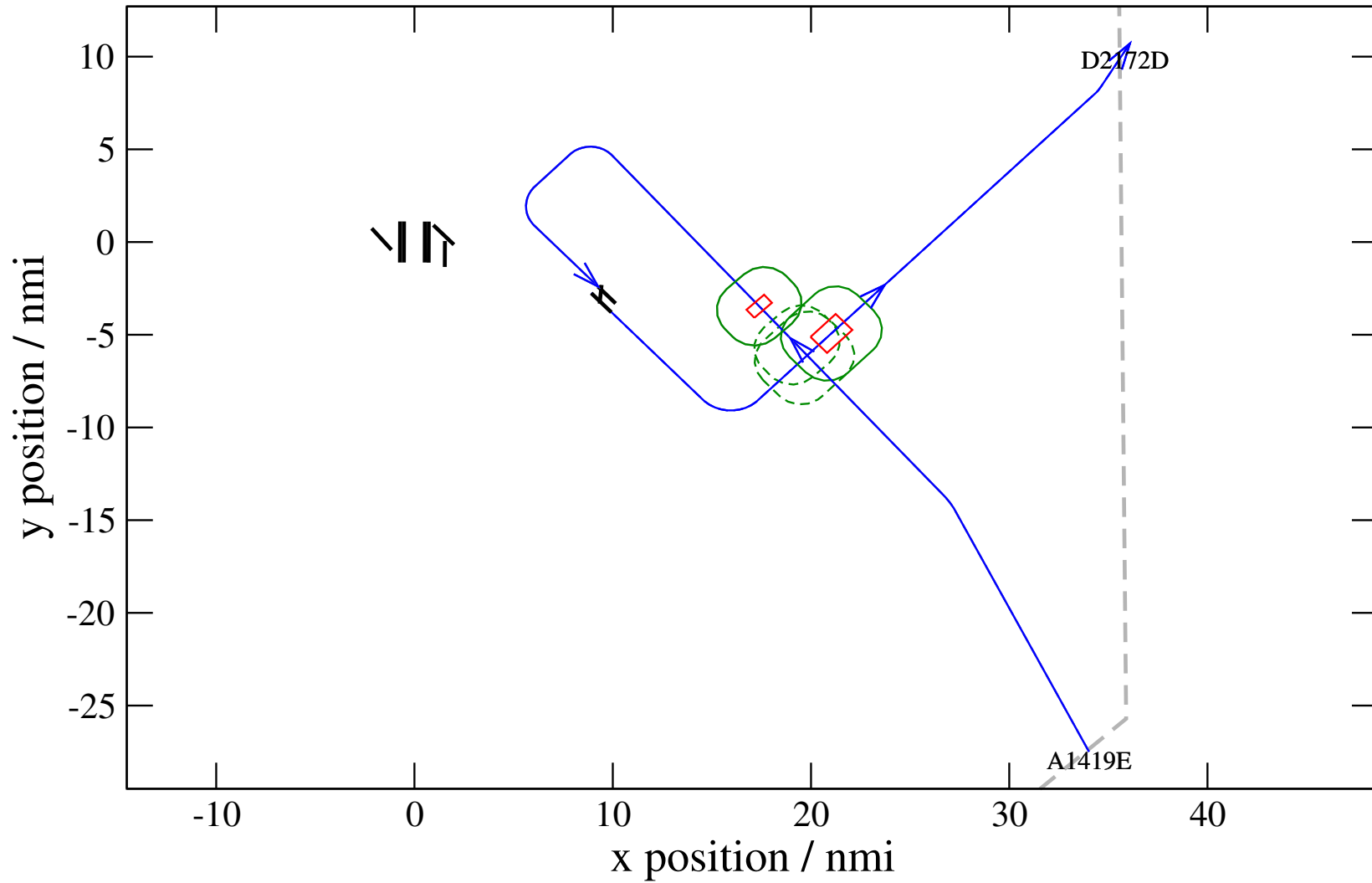
# Maneuver Altitude Profiles

+ D2172D-A1419E 0.113V->1.100V: D2172D temp alt 6.0 kft, 3.0 Min (+0 s) 1419-2172-30



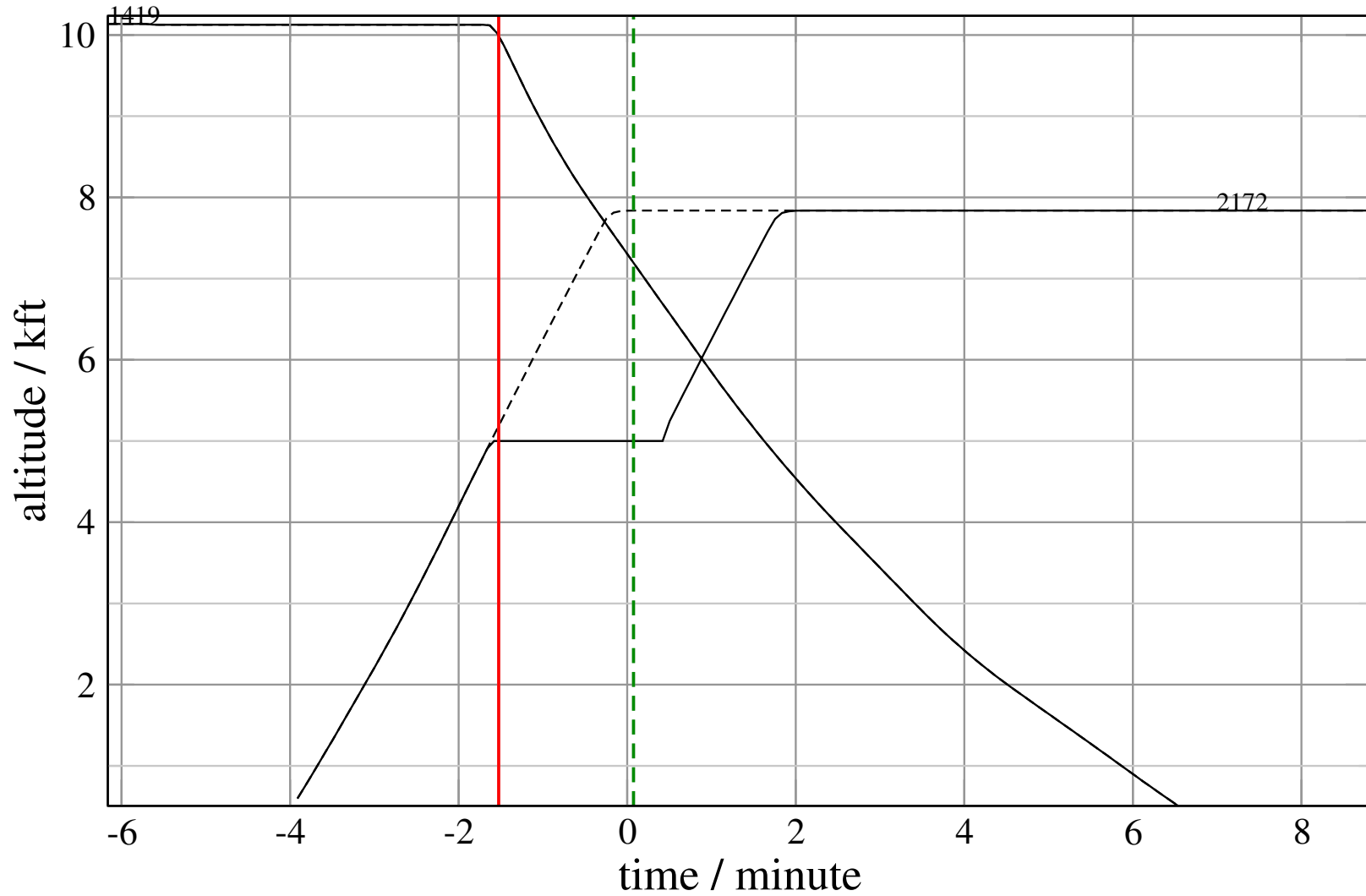
# Maneuver Planview

+ D2172D-A1419E 0.112V->1.227V: D2172D temp alt 5.0 kft, 2.0 Min (+0 s) 1419-2172-31



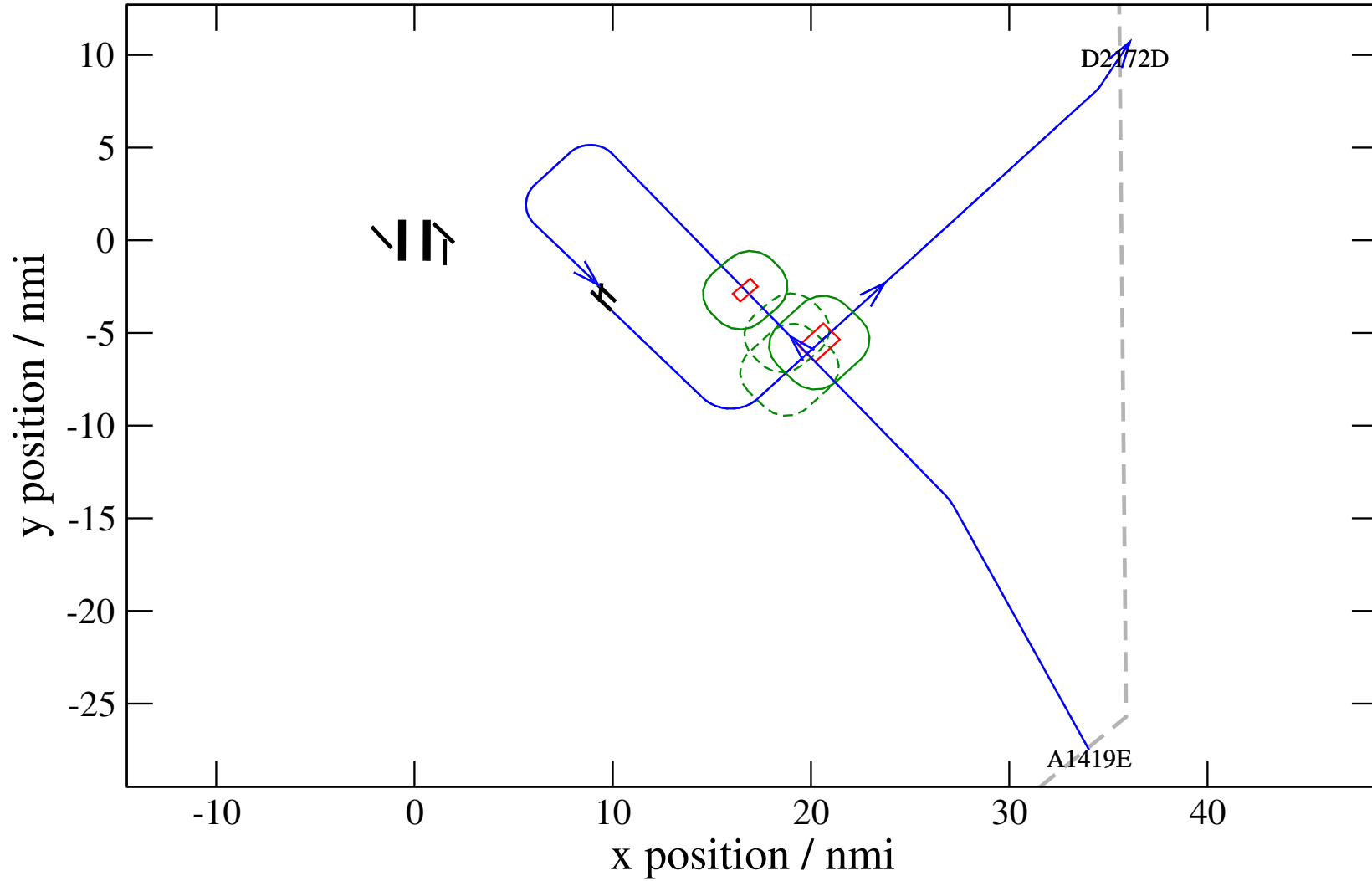
# Maneuver Altitude Profiles

+ D2172D-A1419E 0.112V->1.227V: D2172D temp alt 5.0 kft, 2.0 Min (+0 s) 1419-2172-31



# Maneuver Planview

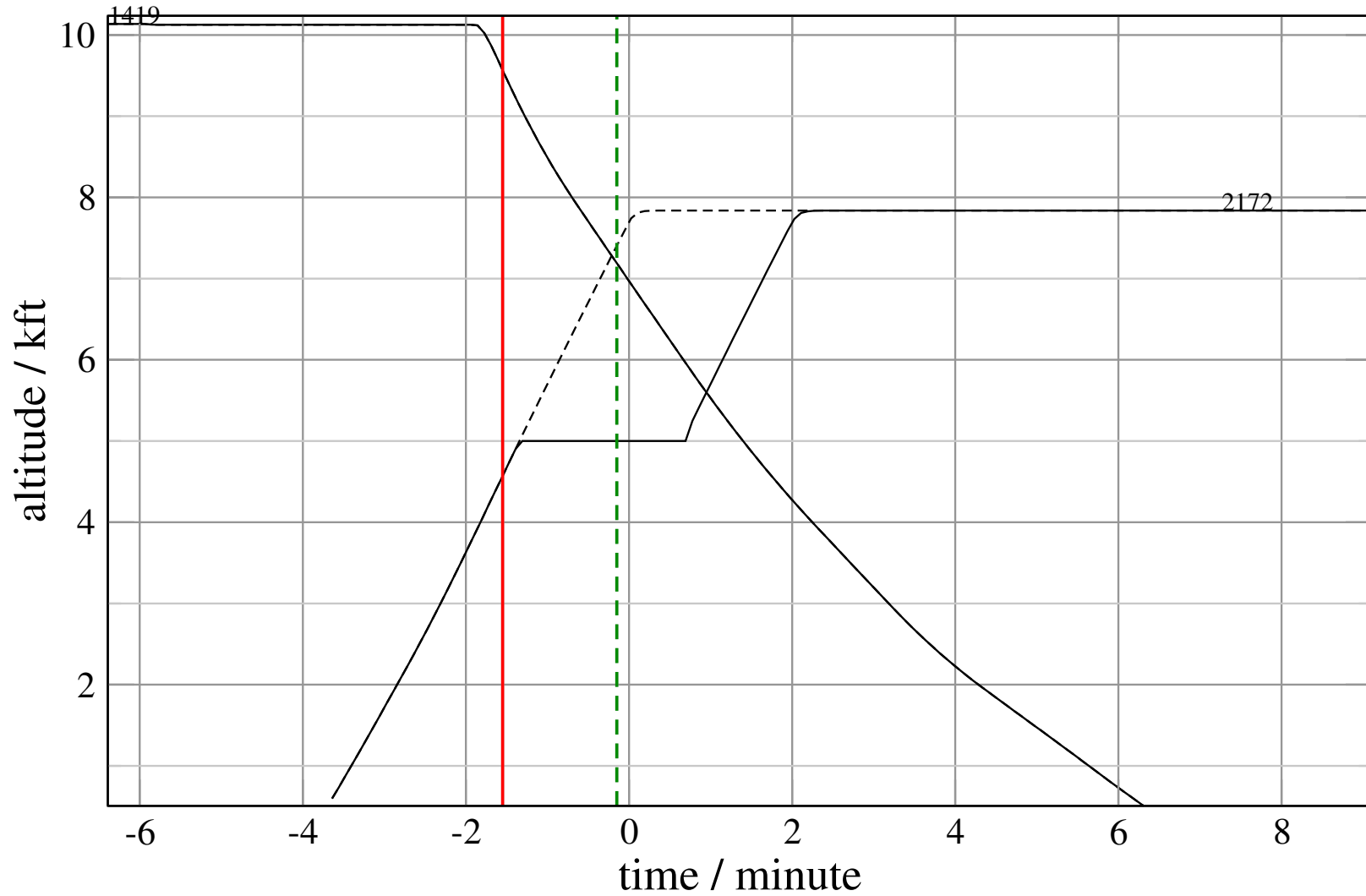
+ D2172D-A1419E 0.211V->1.284H: D2172D temp alt 5.0 kft, 2.0 Min (+0 s) 1419-2172-32





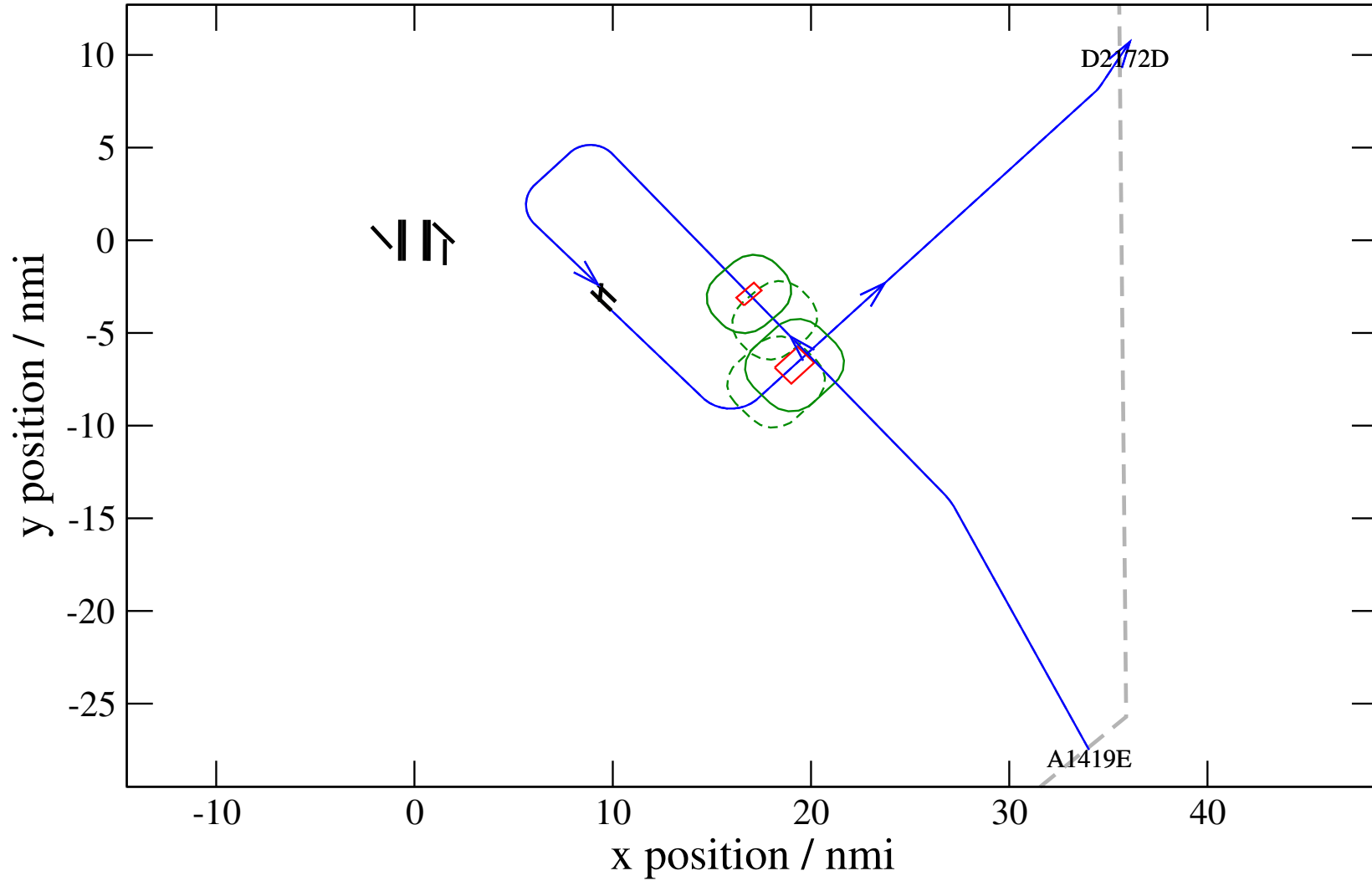
# Maneuver Altitude Profiles

+ D2172D-A1419E 0.211V->1.284H: D2172D temp alt 5.0 kft, 2.0 Min (+0 s) 1419-2172-32



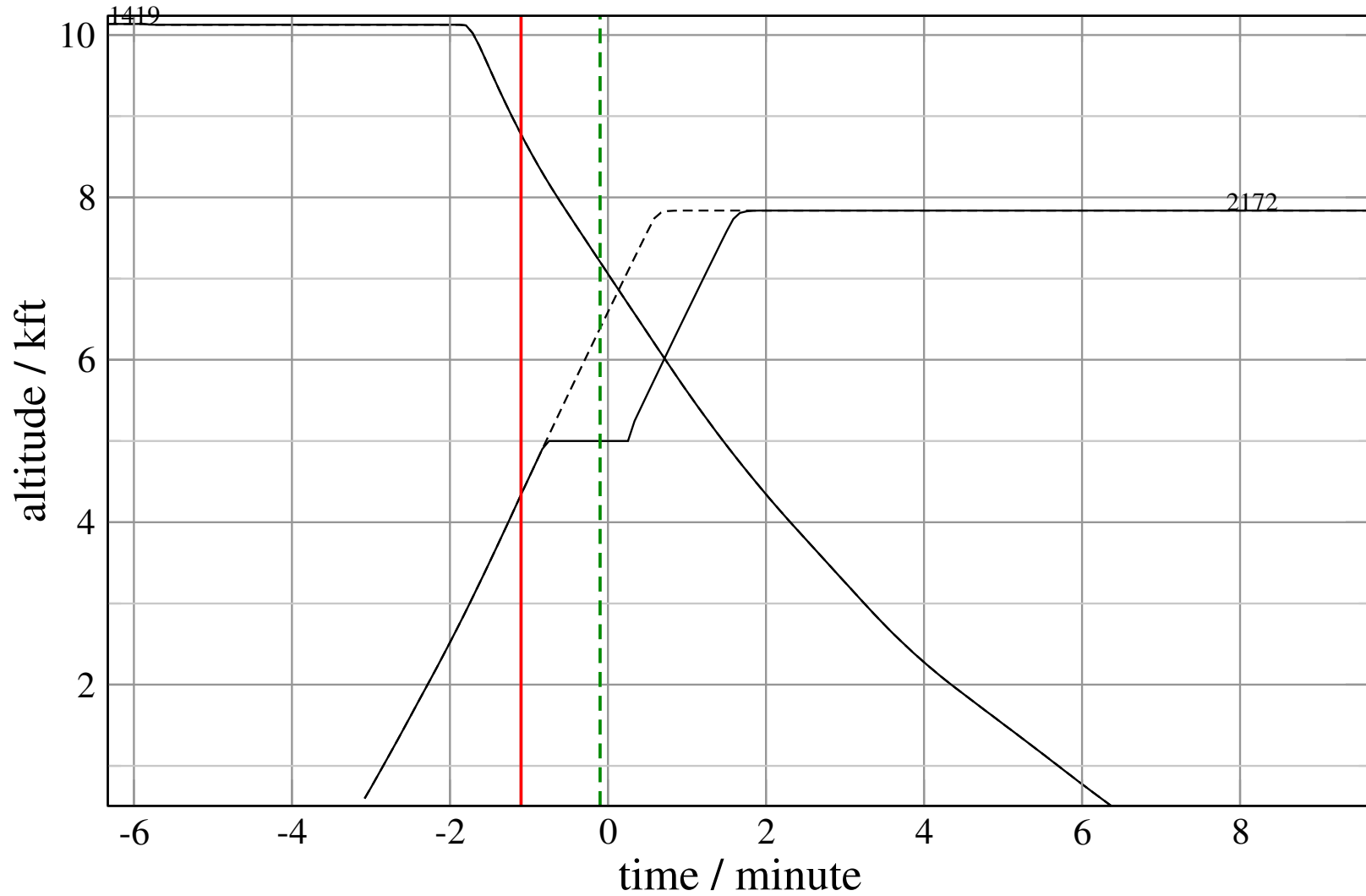
# Maneuver Planview

+ D2172D-A1419E 0.595H->1.156H: D2172D temp alt 5.0 kft, 1.0 Min (+0 s) 1419-2172-33



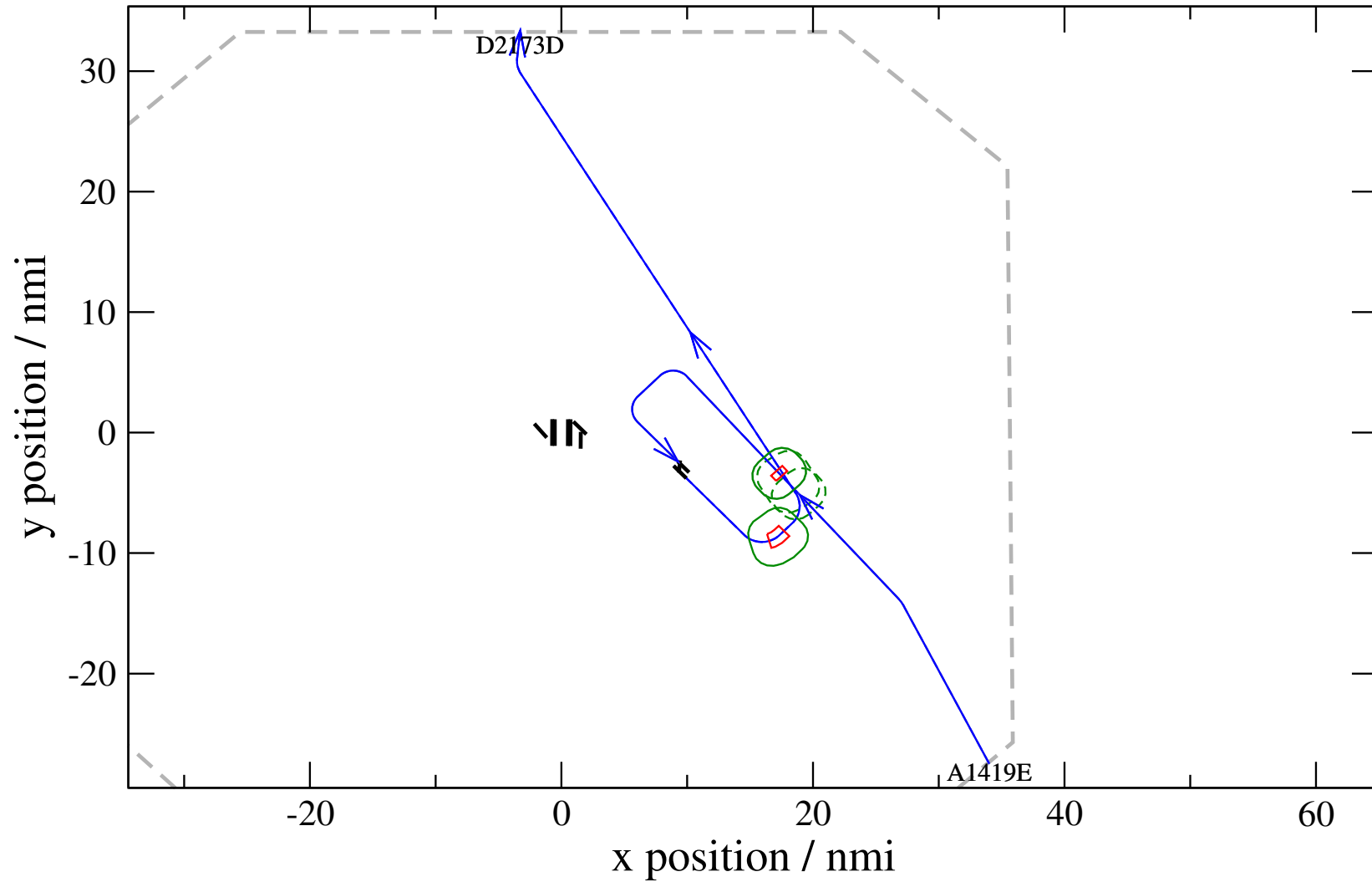
# Maneuver Altitude Profiles

+ D2172D-A1419E 0.595H->1.156H: D2172D temp alt 5.0 kft, 1.0 Min (+0 s) 1419-2172-33



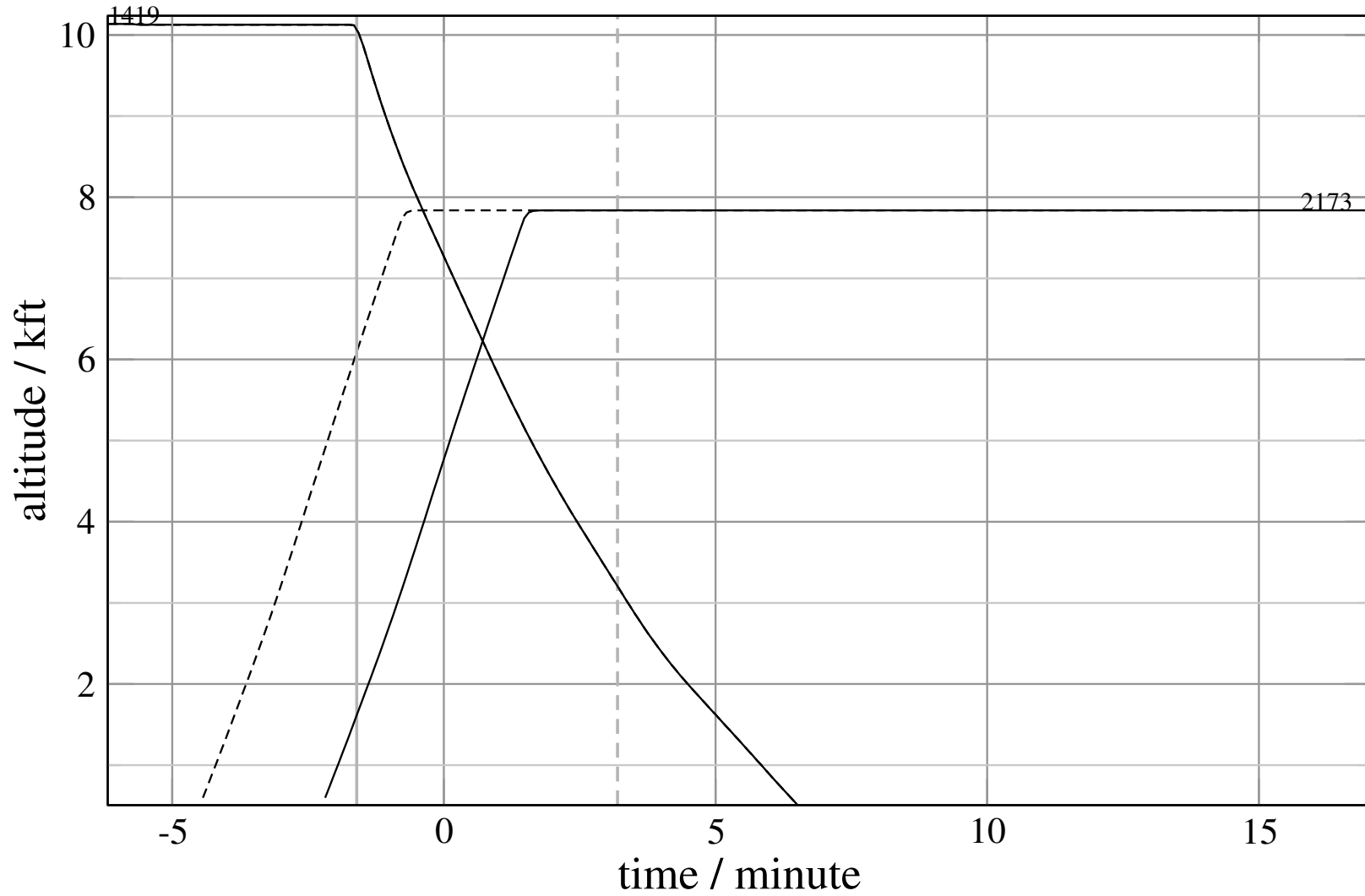
# Maneuver Planview

+ D2173D-A1419E 0.000H->1.244H: D2173D takeoff delay 2.25 Min (+135 s) 1419-2173-43



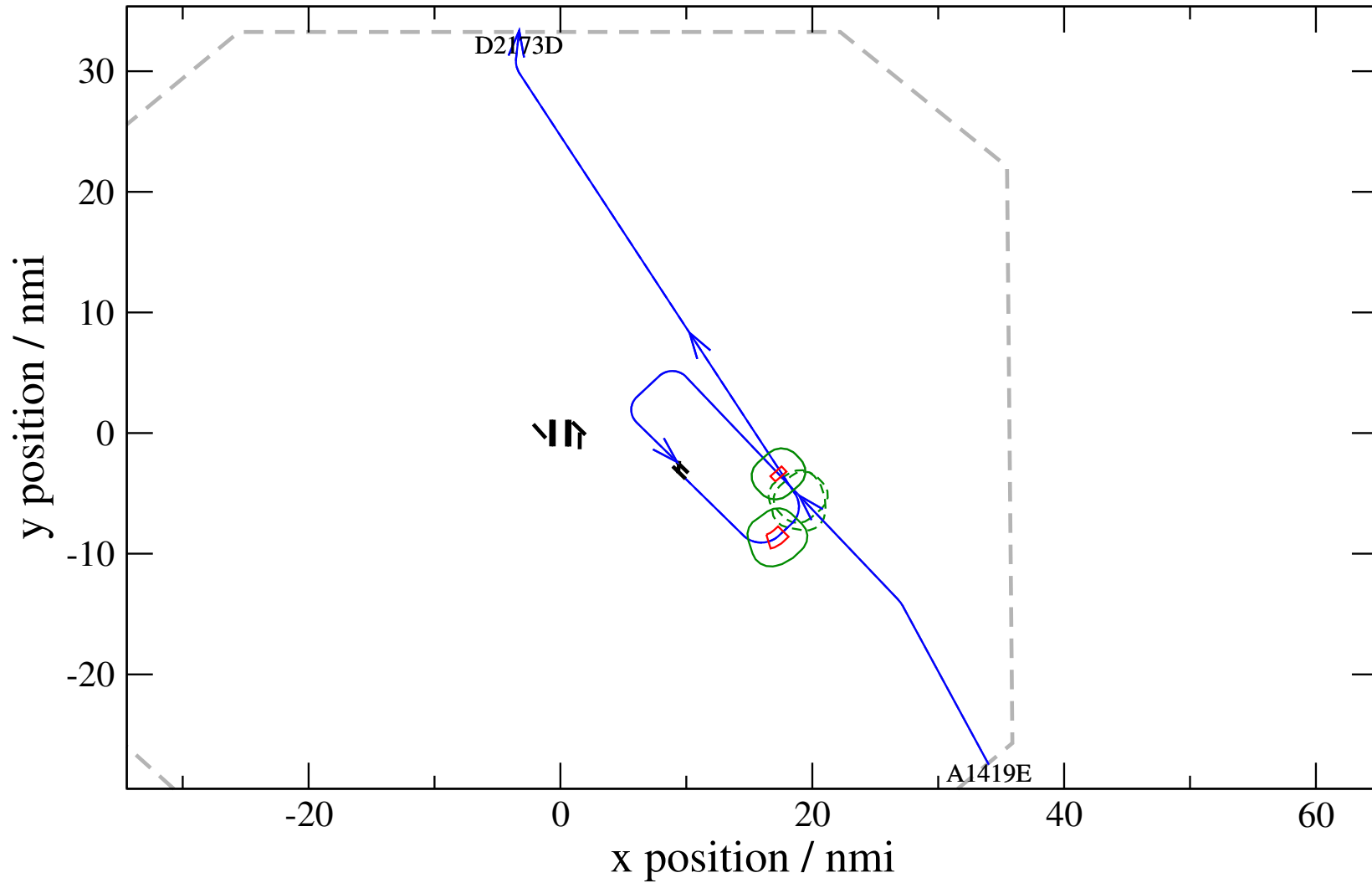
# Maneuver Altitude Profiles

+ D2173D-A1419E 0.000H->1.244H: D2173D takeoff delay 2.25 Min (+135 s) 1419-2173-43



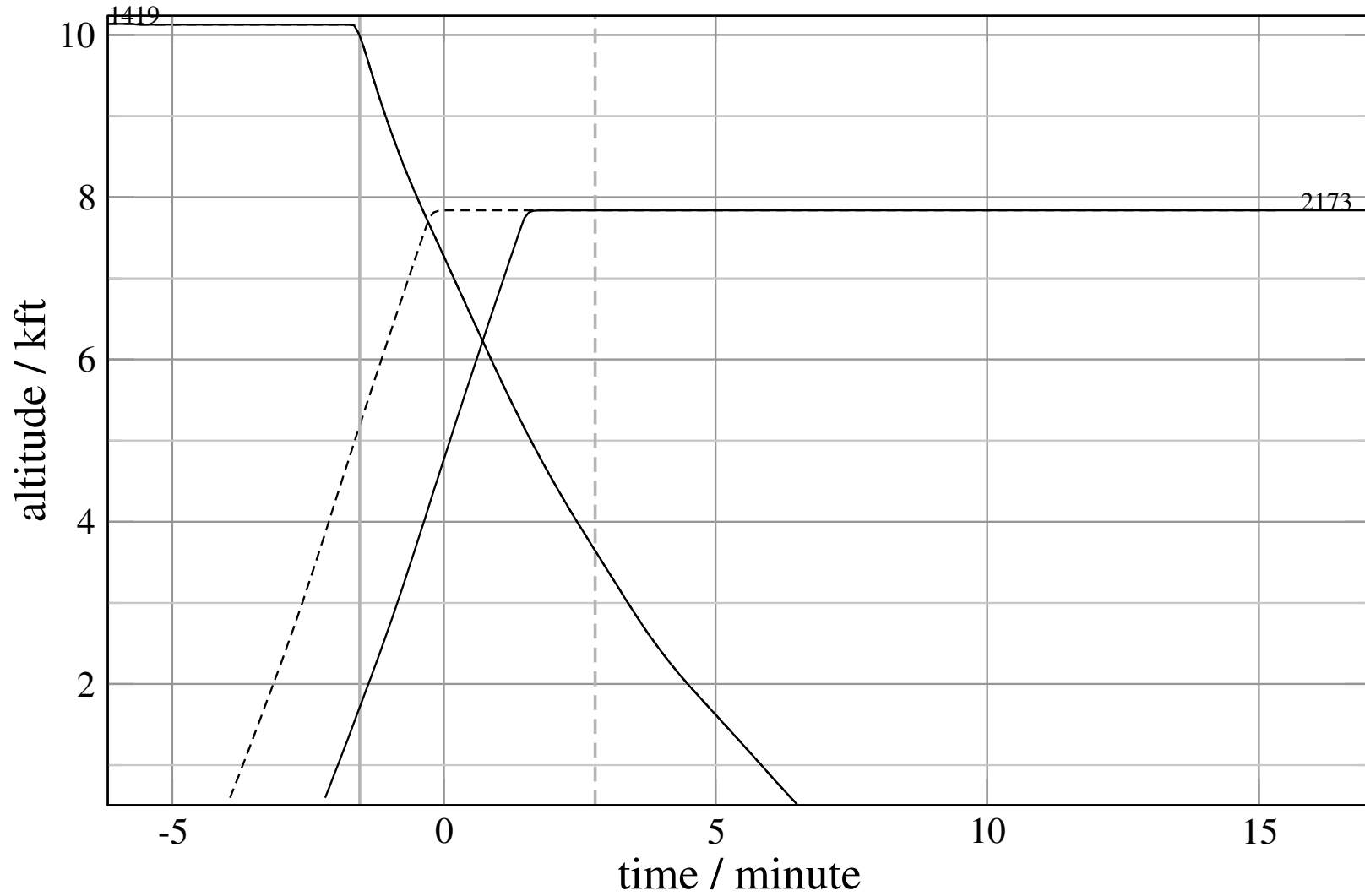
# Maneuver Planview

+ D2173D-A1419E 0.000H->1.244H: D2173D takeoff delay 1.75 Min (+105 s) 1419-2173-44



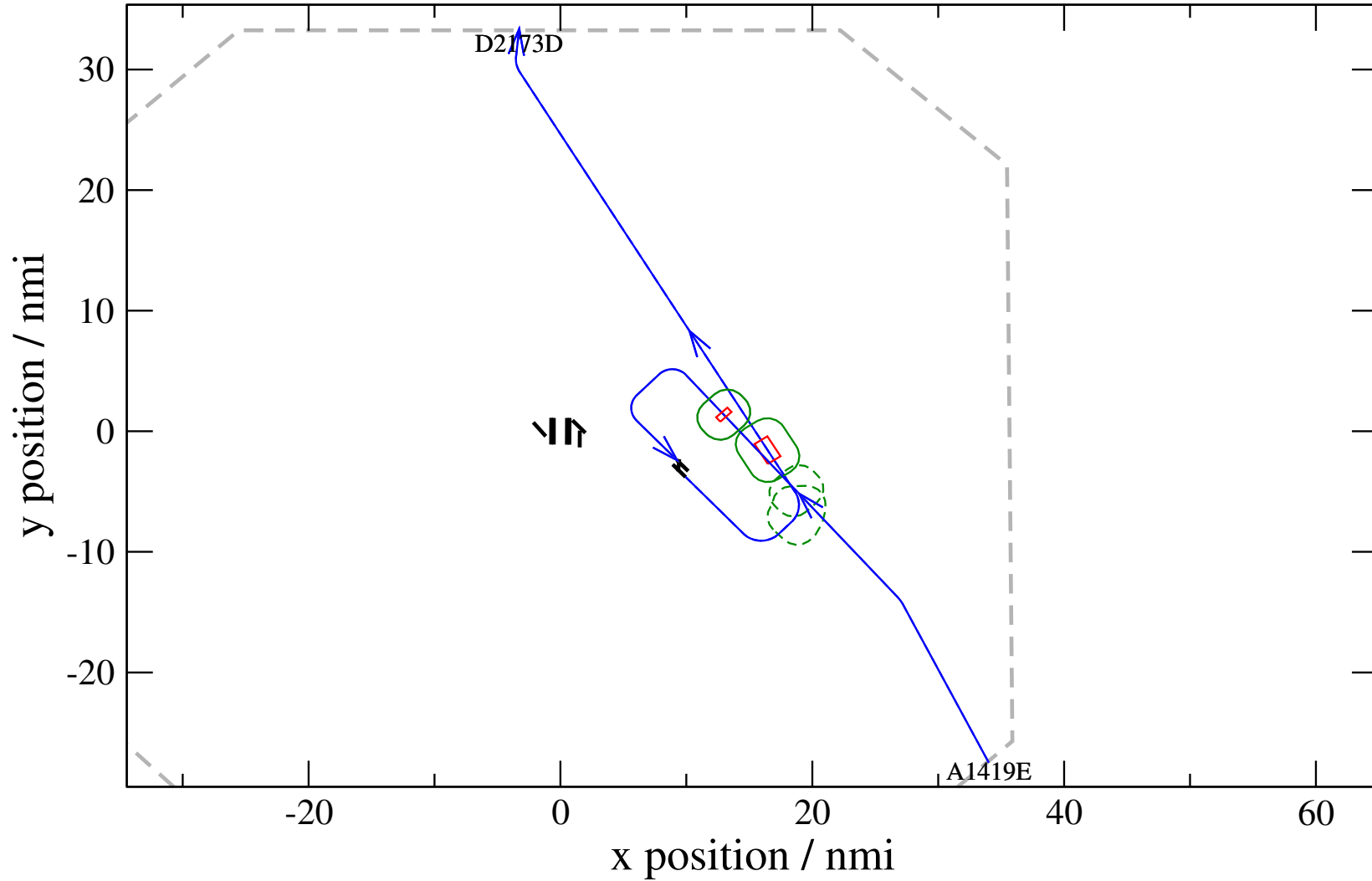
# Maneuver Altitude Profiles

+ D2173D-A1419E 0.000H->1.244H: D2173D takeoff delay 1.75 Min (+105 s) 1419-2173-44



# Maneuver Planview

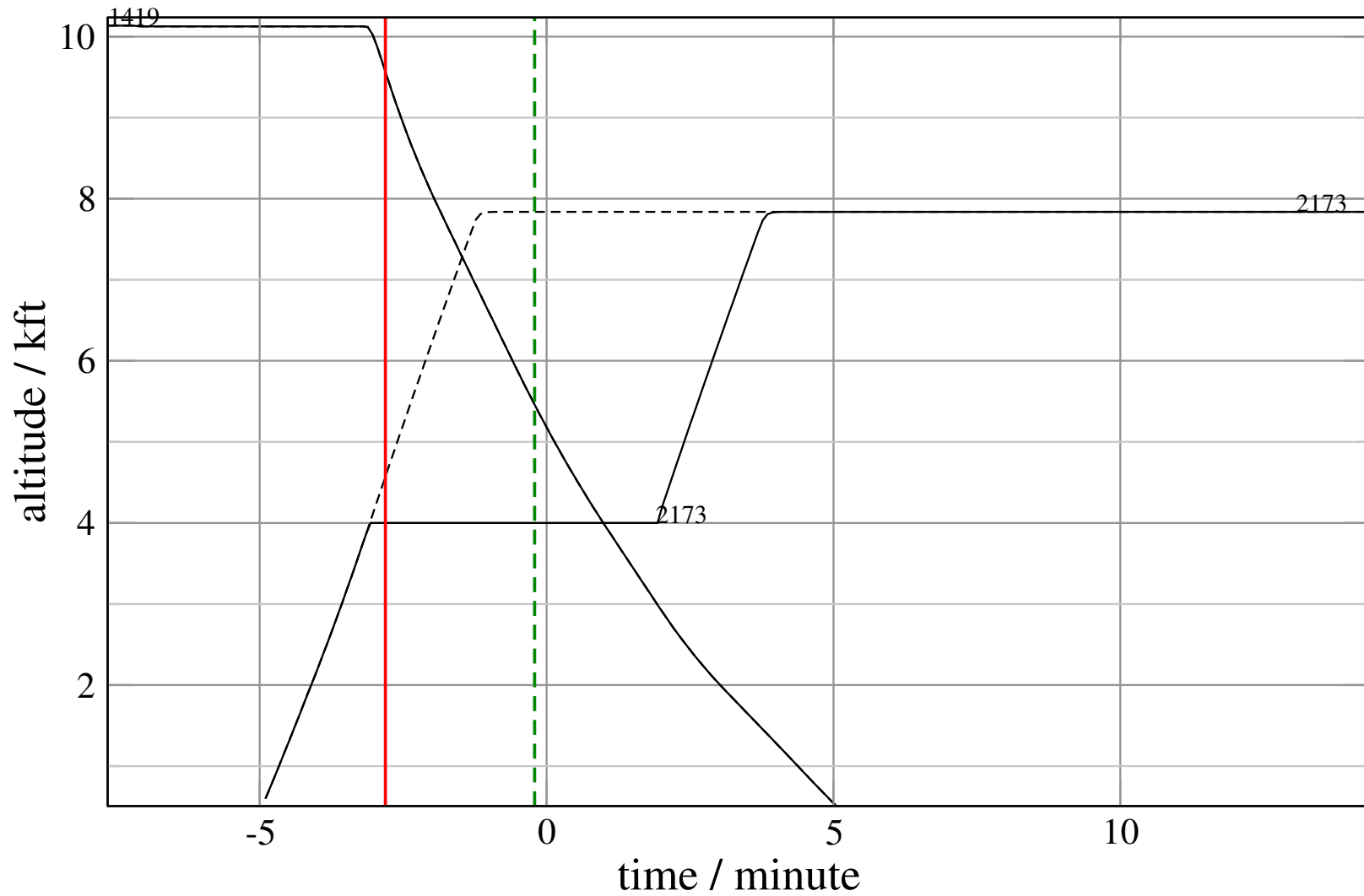
+ D2173D-A1419E 0.162H->1.066H: D2173D temp alt 4.0 kft, 5.0 Min (+0 s) 1419-2173-45





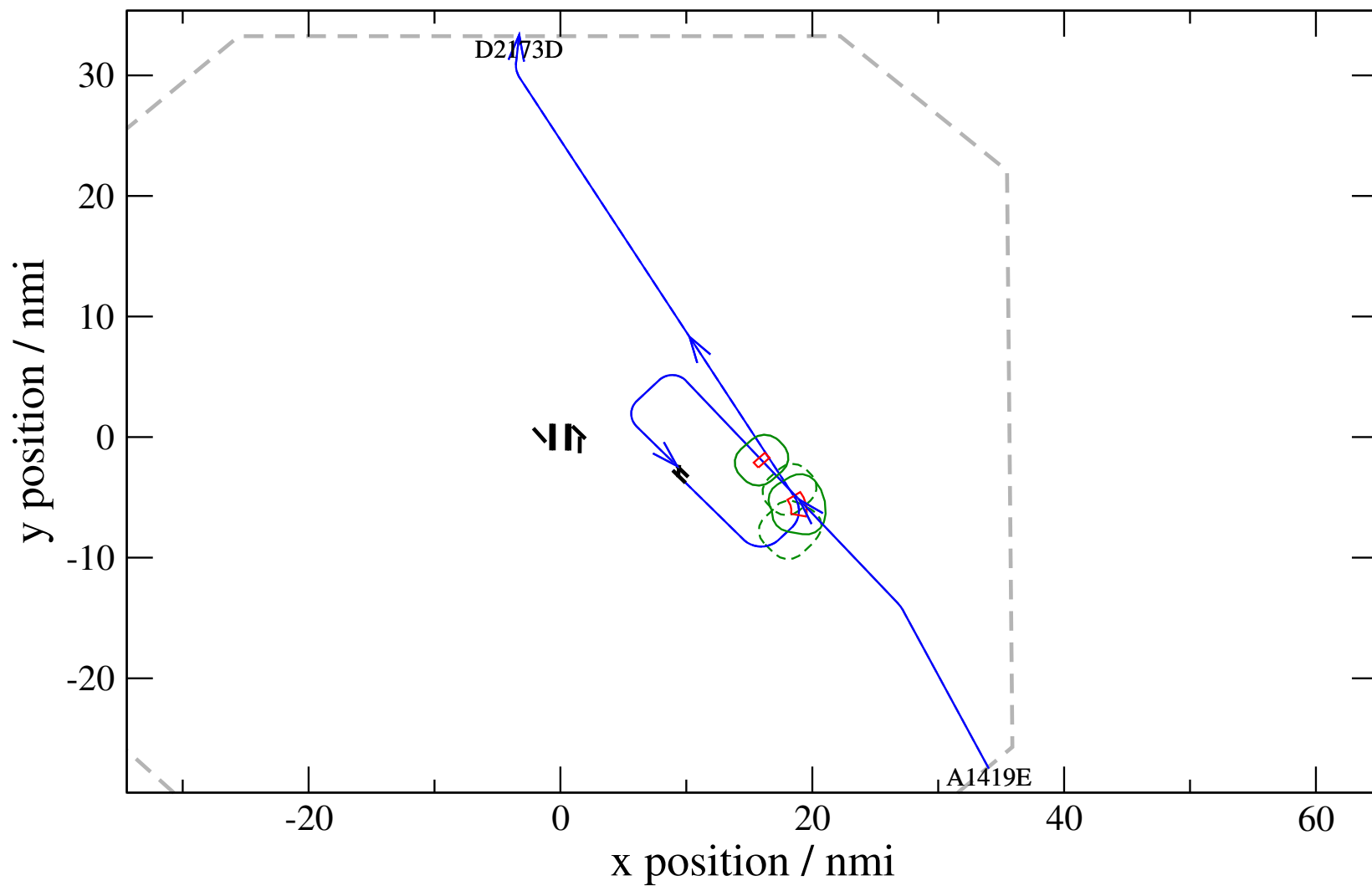
# Maneuver Altitude Profiles

+ D2173D-A1419E 0.162H->1.066H: D2173D temp alt 4.0 kft, 5.0 Min (+0 s) 1419-2173-45



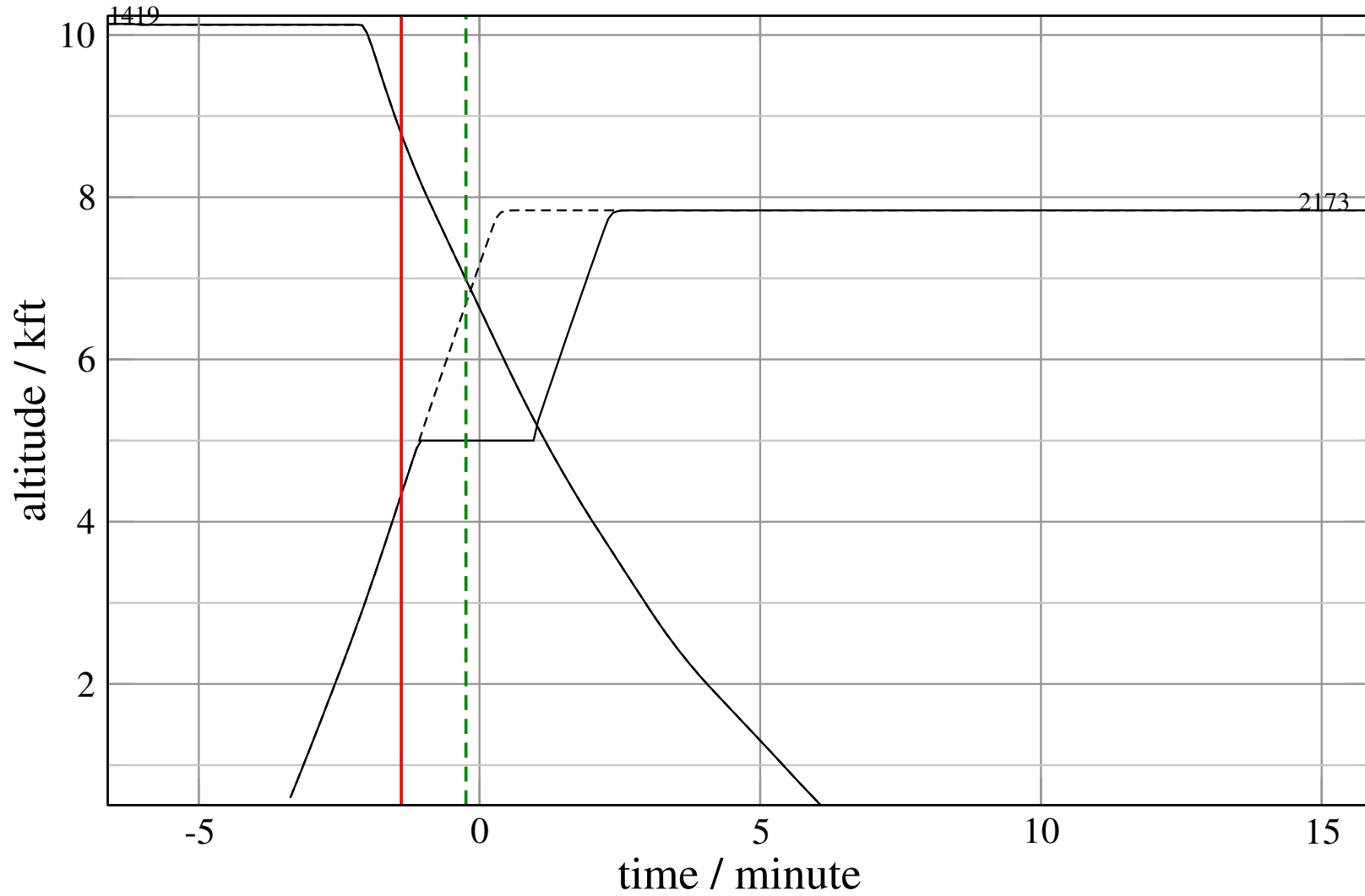
# Maneuver Planview

+ D2173D-A1419E 0.605V->1.178H: D2173D temp alt 5.0 kft, 2.0 Min (+0 s) 1419-2173-46



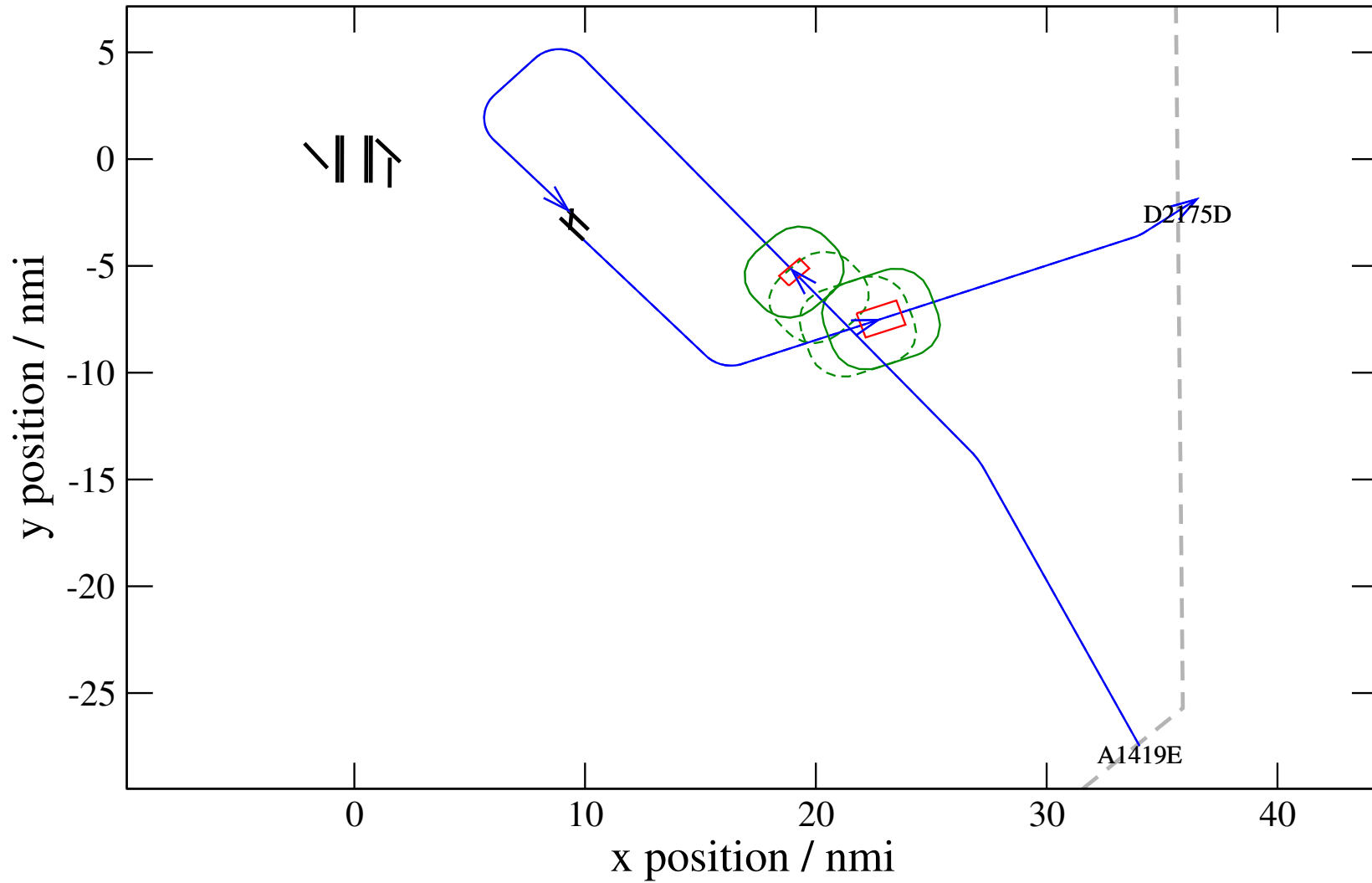
# Maneuver Altitude Profiles

+ D2173D-A1419E 0.605V->1.178H: D2173D temp alt 5.0 kft, 2.0 Min (+0 s) 1419-2173-46



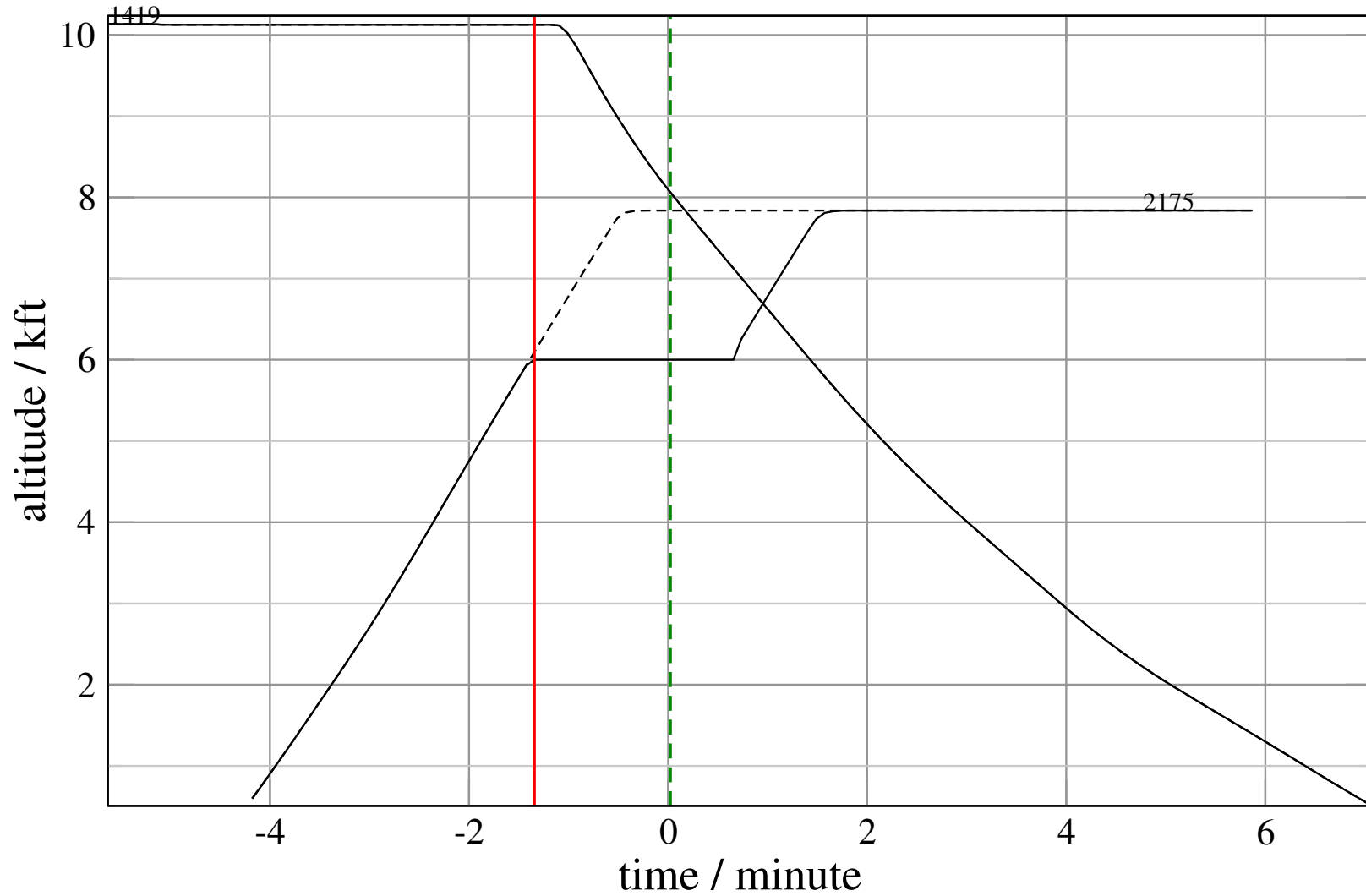
# Maneuver Planview

+ D2175D-A1419E 0.522H->1.334H: D2175D temp alt 6.0 kft, 2.0 Min (+0 s) 1419-2175-24



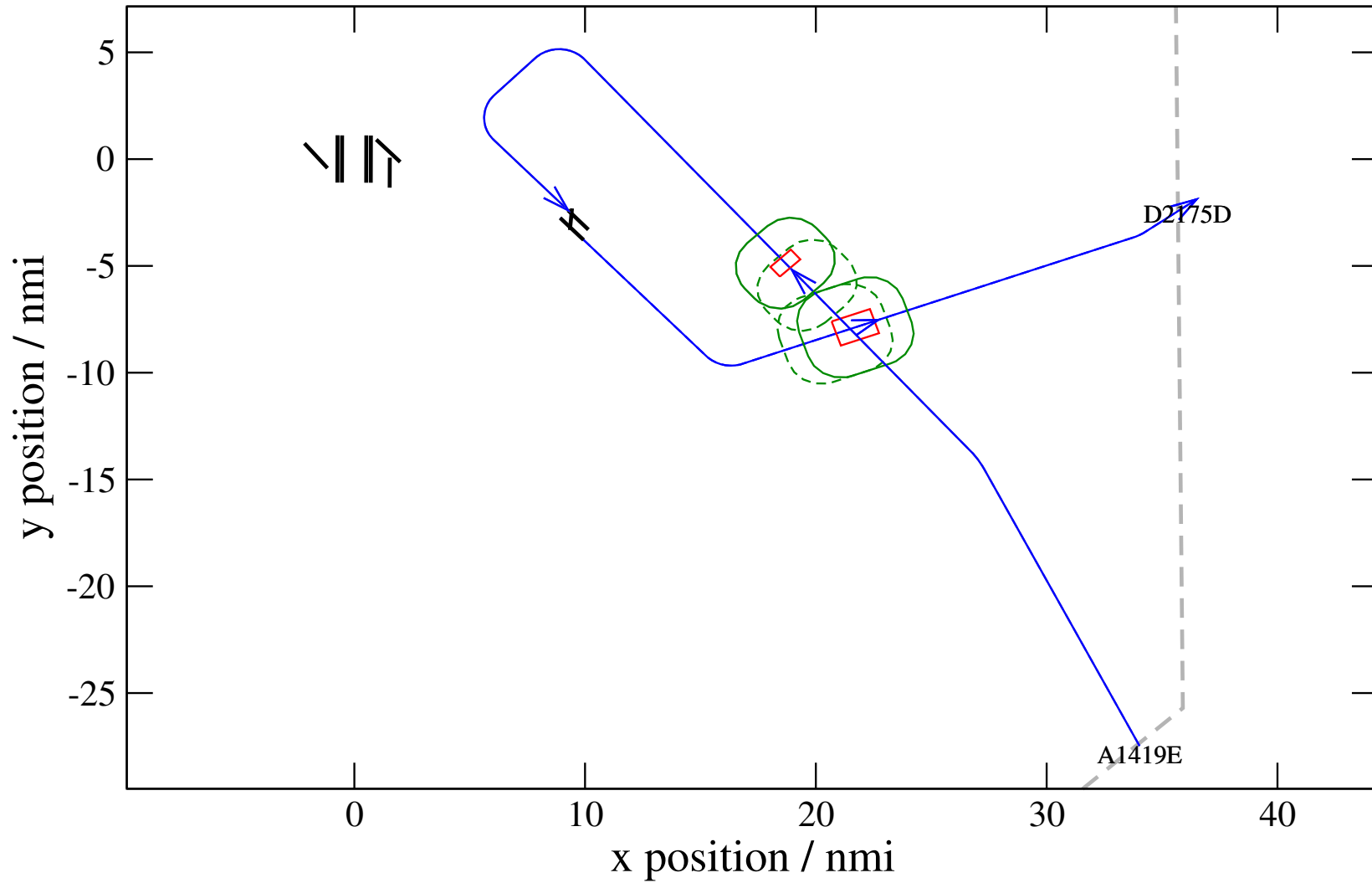
# Maneuver Altitude Profiles

+ D2175D-A1419E 0.522H->1.334H: D2175D temp alt 6.0 kft, 2.0 Min (+0 s) 1419-2175-24



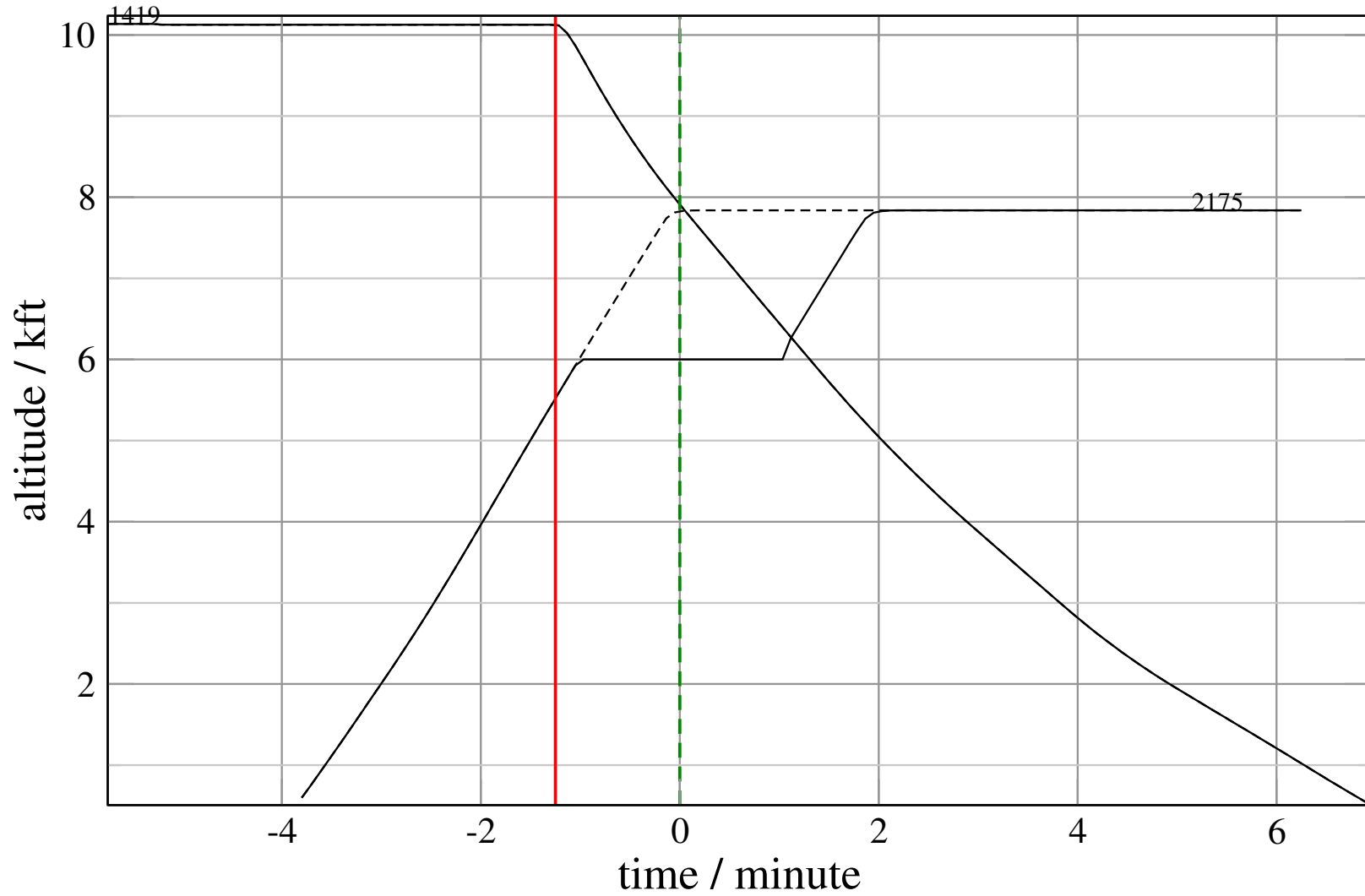
# Maneuver Planview

+ D2175D-A1419E 0.479H->1.362V: D2175D temp alt 6.0 kft, 2.0 Min (+0 s) 1419-2175-25



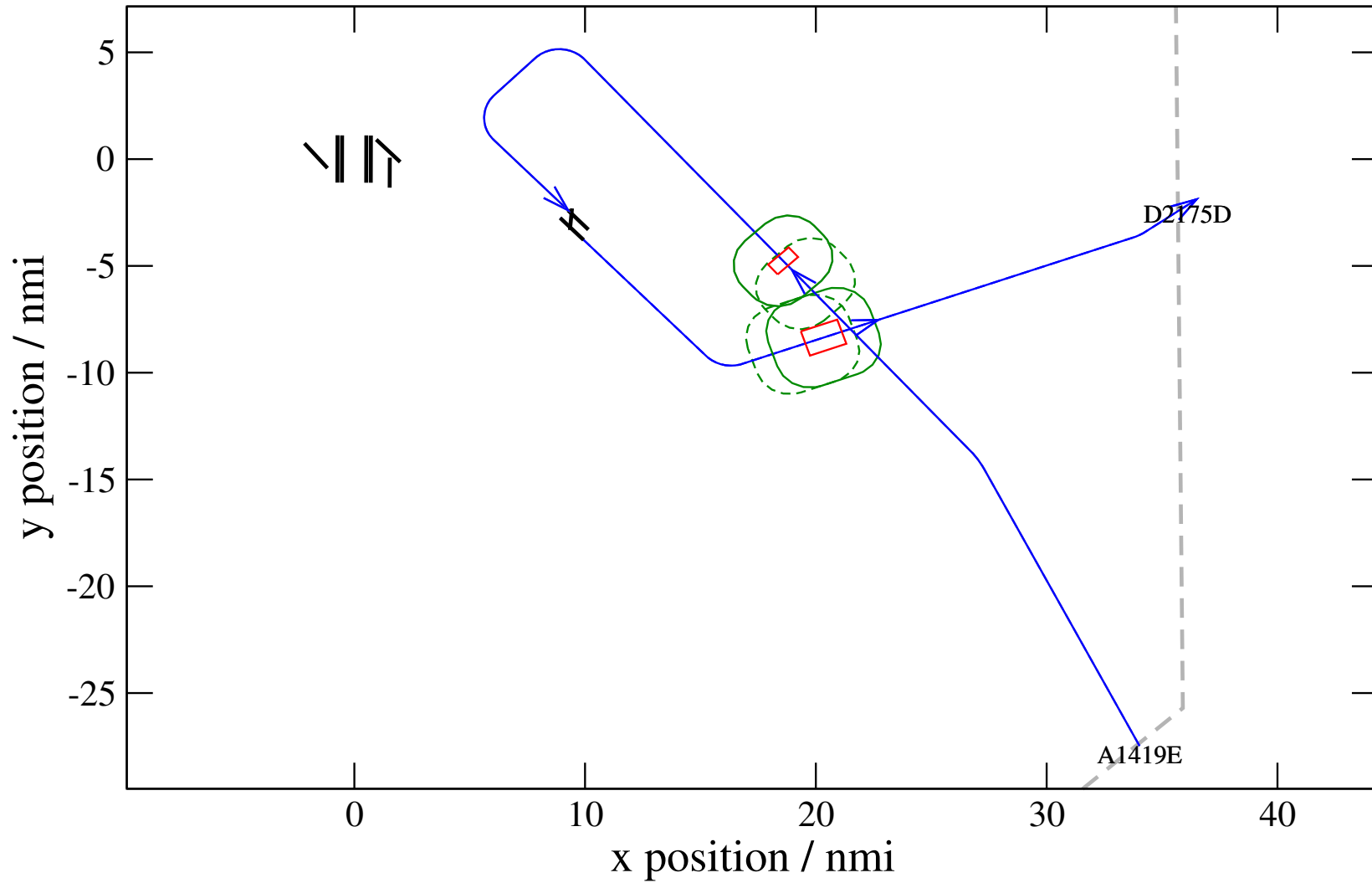
# Maneuver Altitude Profiles

+ D2175D-A1419E 0.479H->1.362V: D2175D temp alt 6.0 kft, 2.0 Min (+0 s) 1419-2175-25



# Maneuver Planview

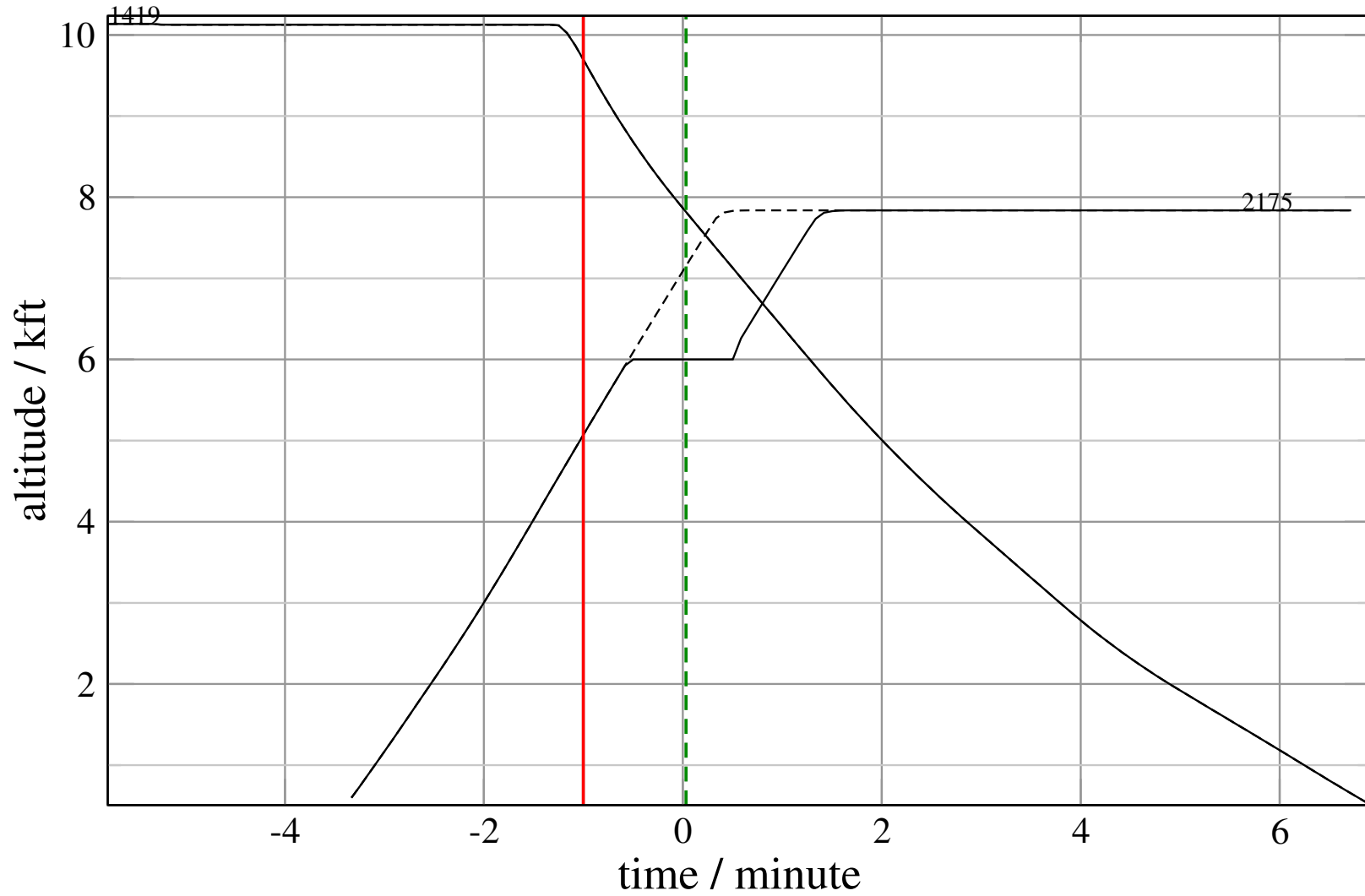
+ D2175D-A1419E 0.510H->1.101H: D2175D temp alt 6.0 kft, 1.0 Min (+0 s) 1419-2175-26





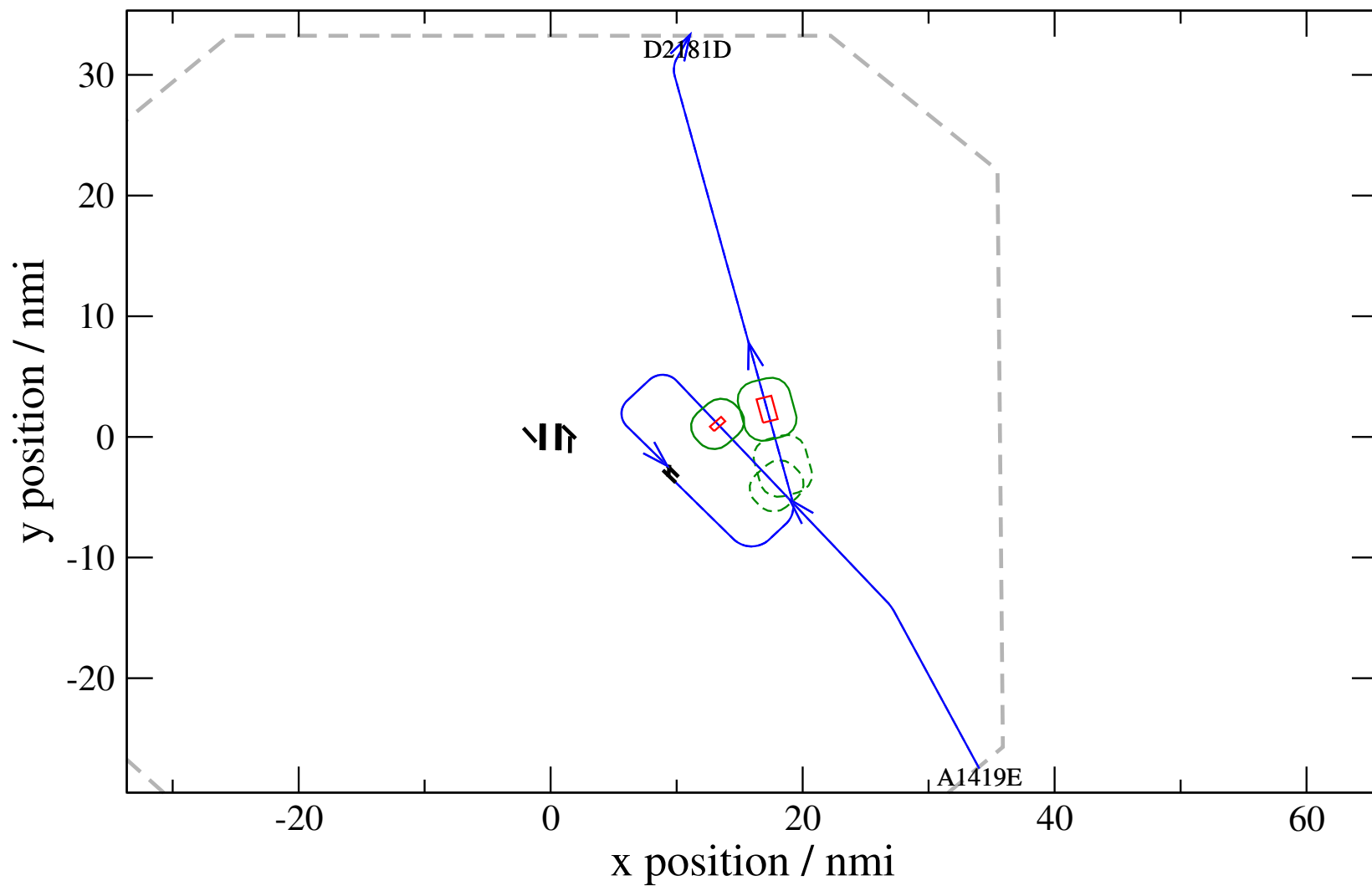
# Maneuver Altitude Profiles

+ D2175D-A1419E 0.510H->1.101H: D2175D temp alt 6.0 kft, 1.0 Min (+0 s) 1419-2175-26



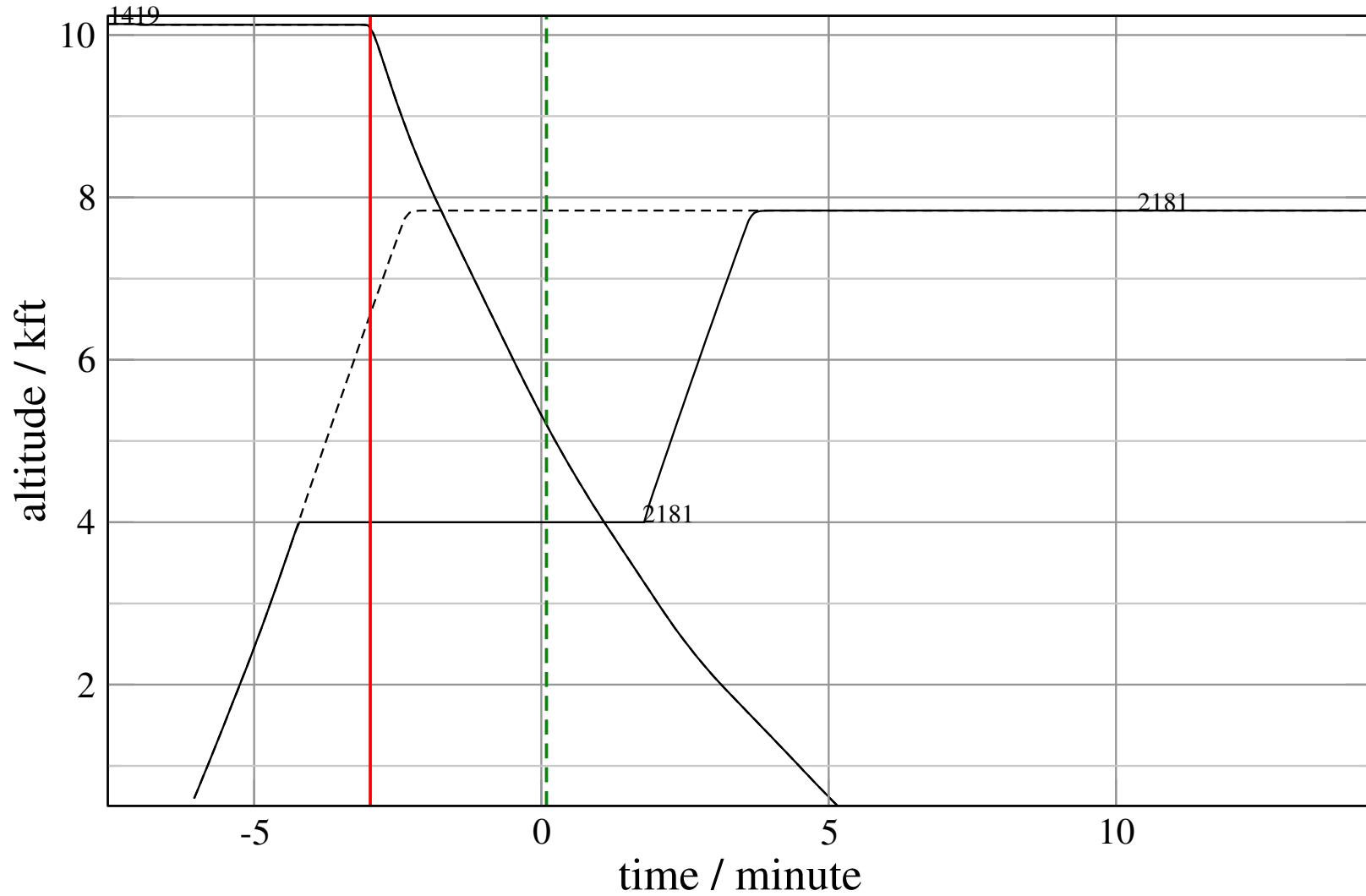
# Maneuver Planview

+ D2181D-A1419E 0.000H->1.035V: D2181D temp alt 4.0 kft, 6.0 Min (+0 s) 1419-2181-45



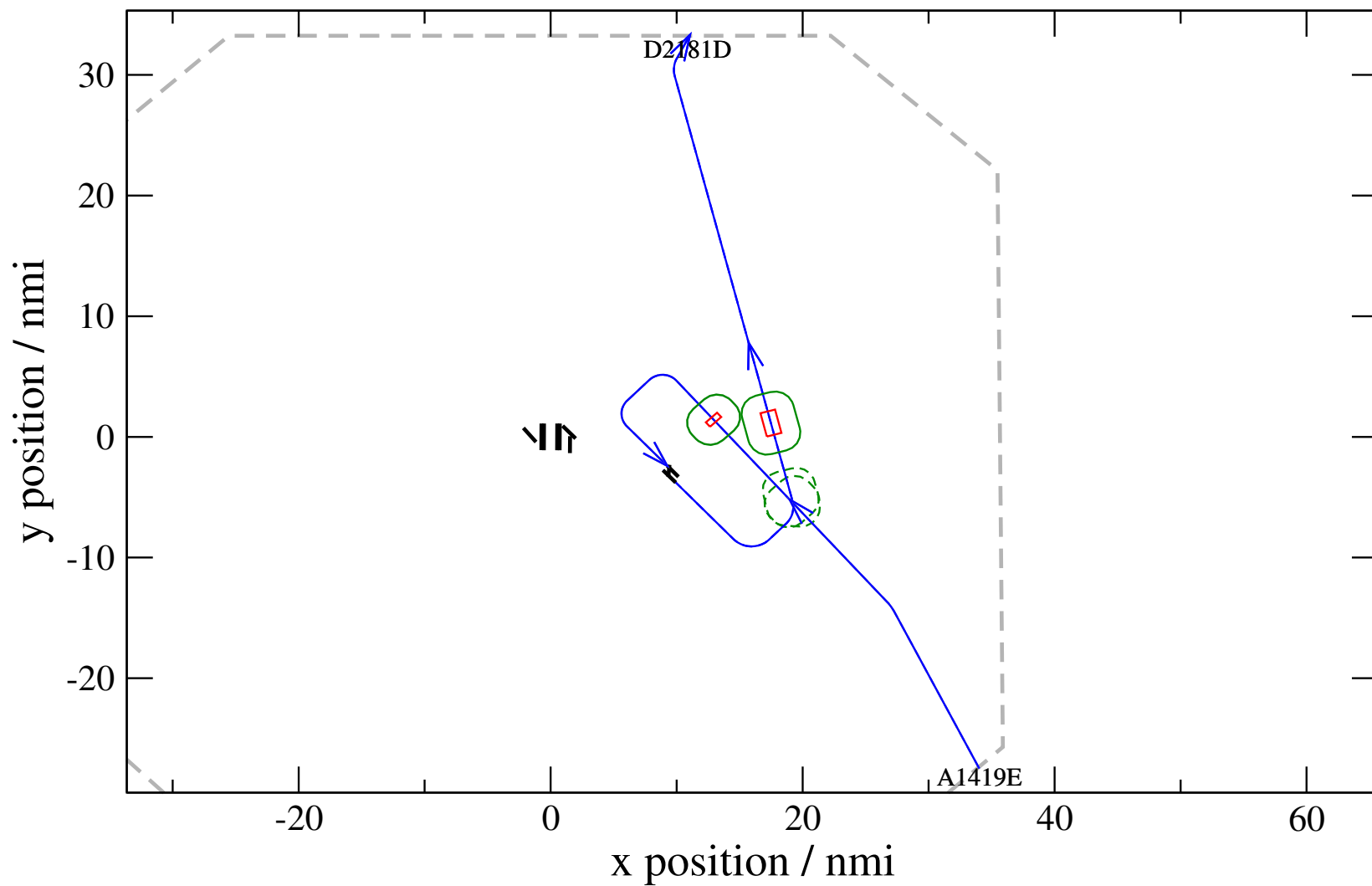
# Maneuver Altitude Profiles

+ D2181D-A1419E 0.000H->1.035V: D2181D temp alt 4.0 kft, 6.0 Min (+0 s) 1419-2181-45



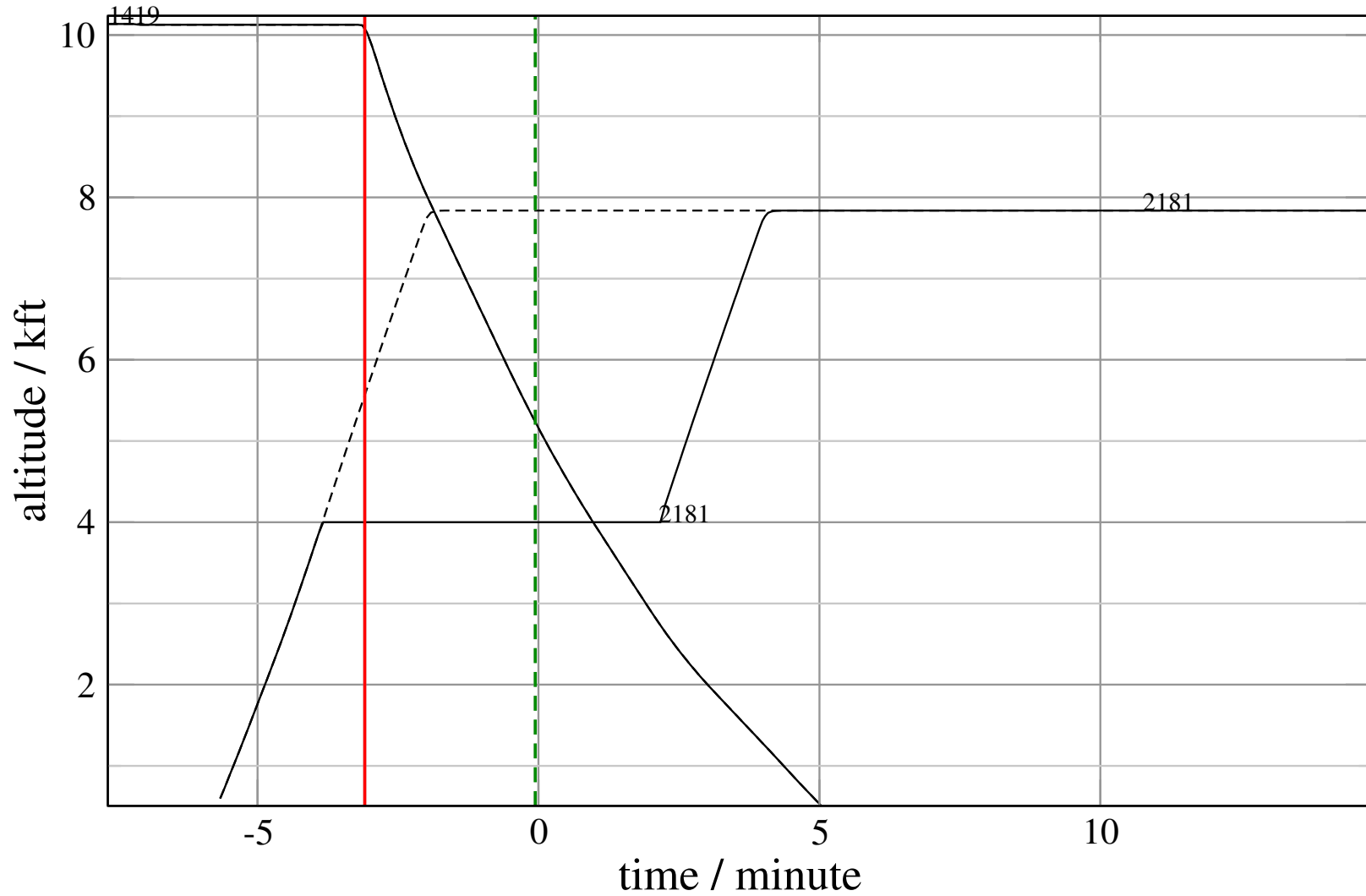
# Maneuver Planview

+ D2181D-A1419E 0.000H->1.042H: D2181D temp alt 4.0 kft, 6.0 Min (+0 s) 1419-2181-46



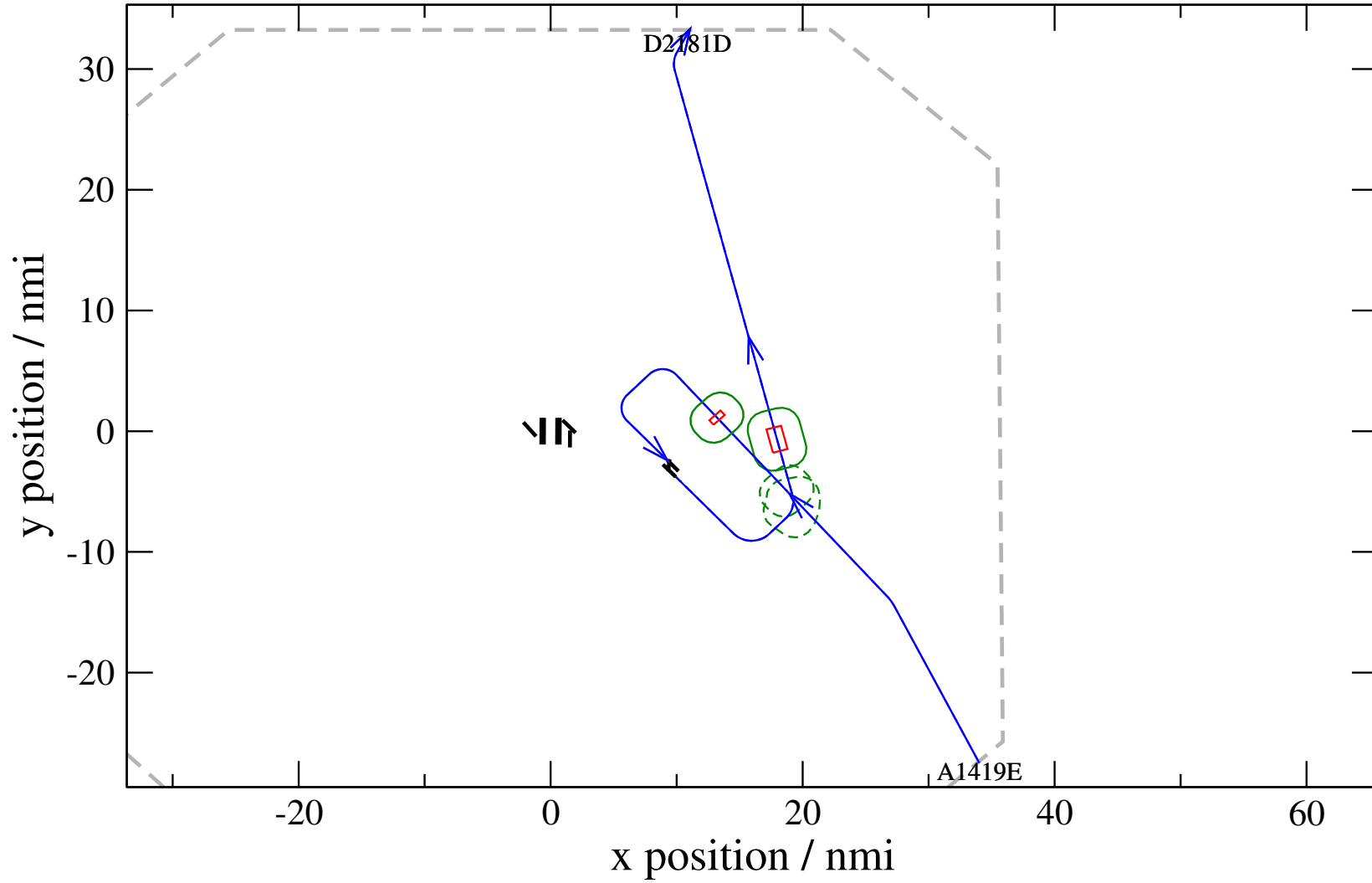
# Maneuver Altitude Profiles

+ D2181D-A1419E 0.000H->1.042H: D2181D temp alt 4.0 kft, 6.0 Min (+0 s) 1419-2181-46



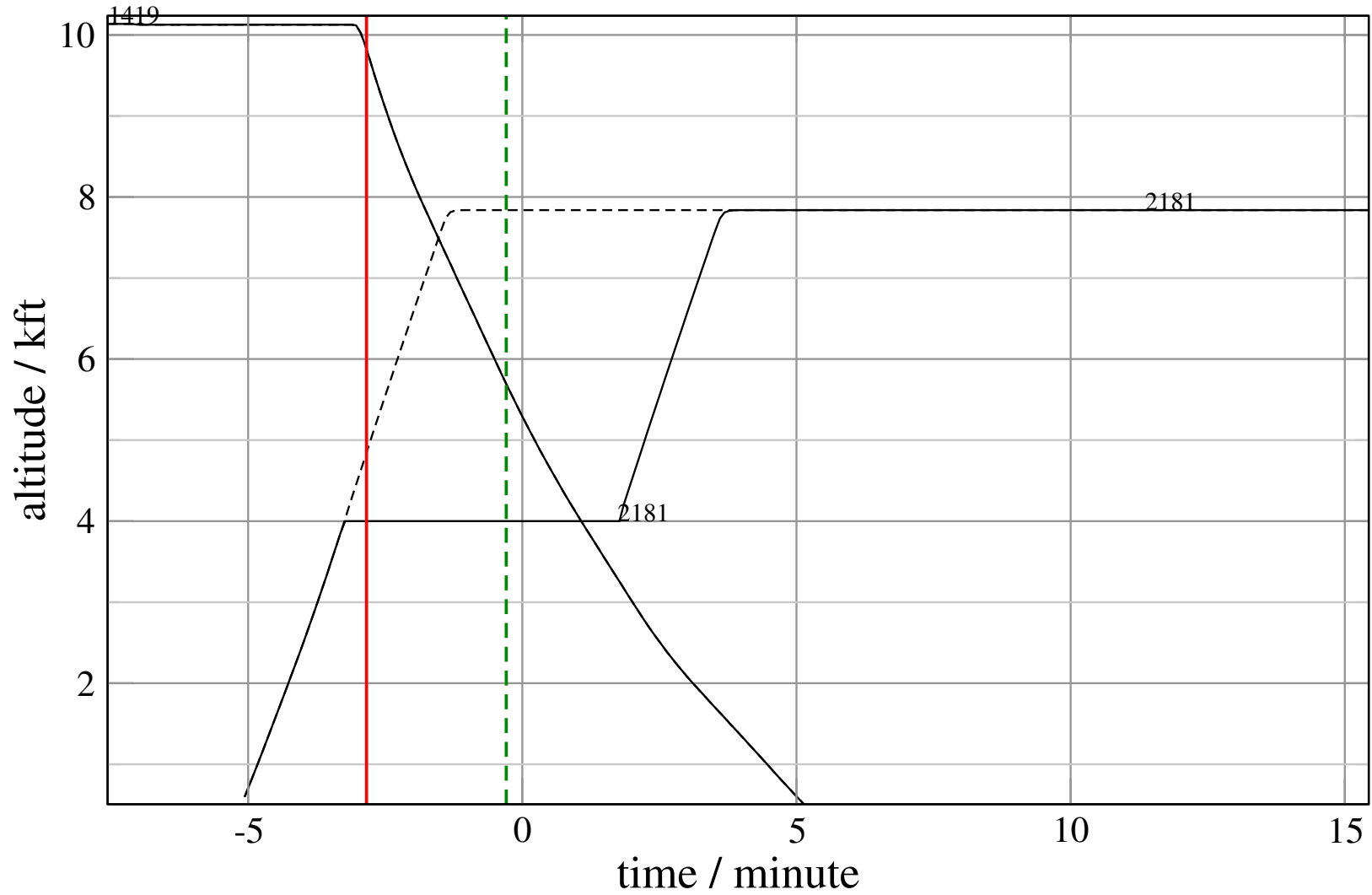
# Maneuver Planview

+ D2181D-A1419E 0.011H->1.177V: D2181D temp alt 4.0 kft, 5.0 Min (+0 s) 1419-2181-47



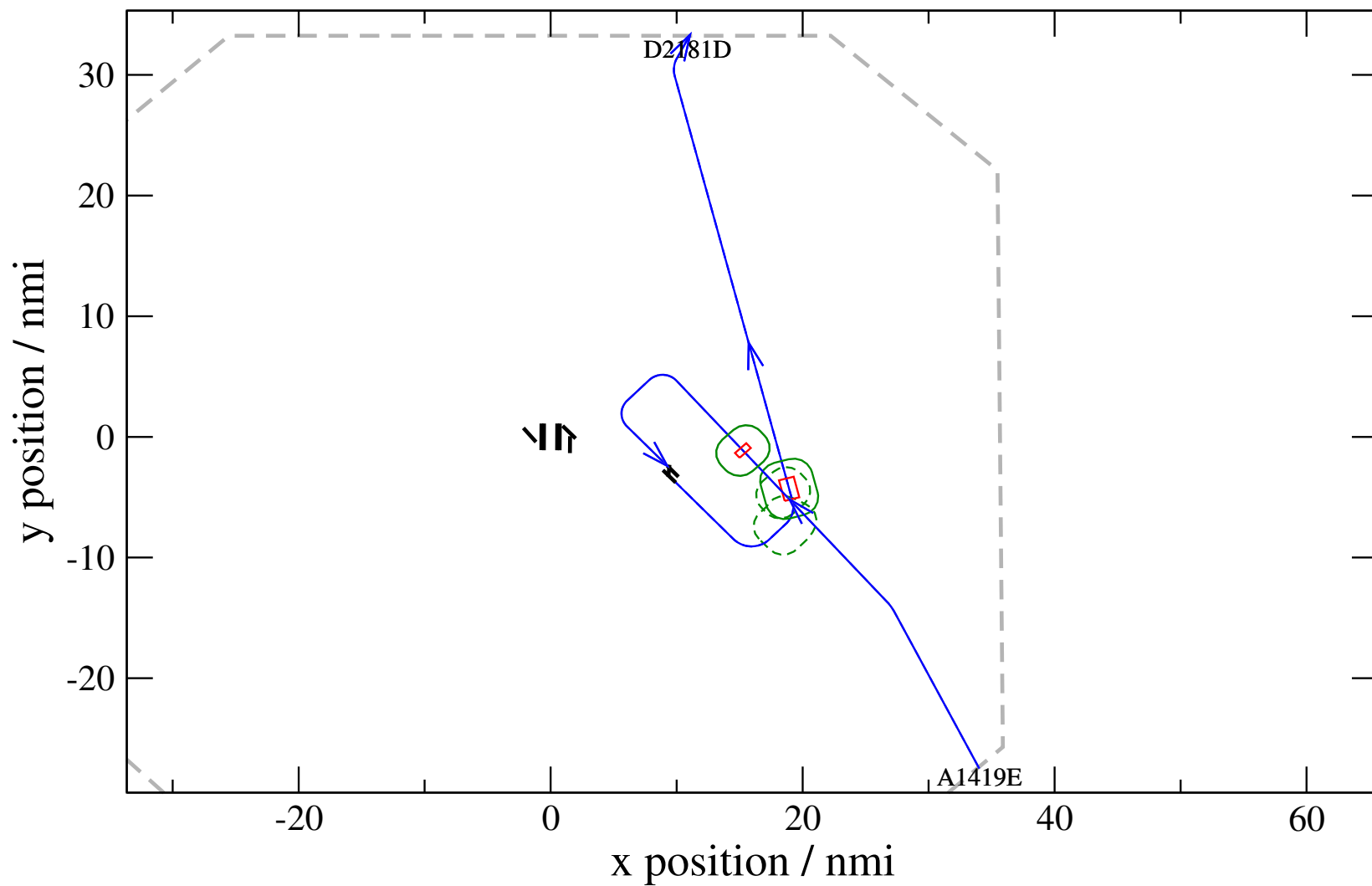
# Maneuver Altitude Profiles

+ D2181D-A1419E 0.011H->1.177V: D2181D temp alt 4.0 kft, 5.0 Min (+0 s) 1419-2181-47



# Maneuver Planview

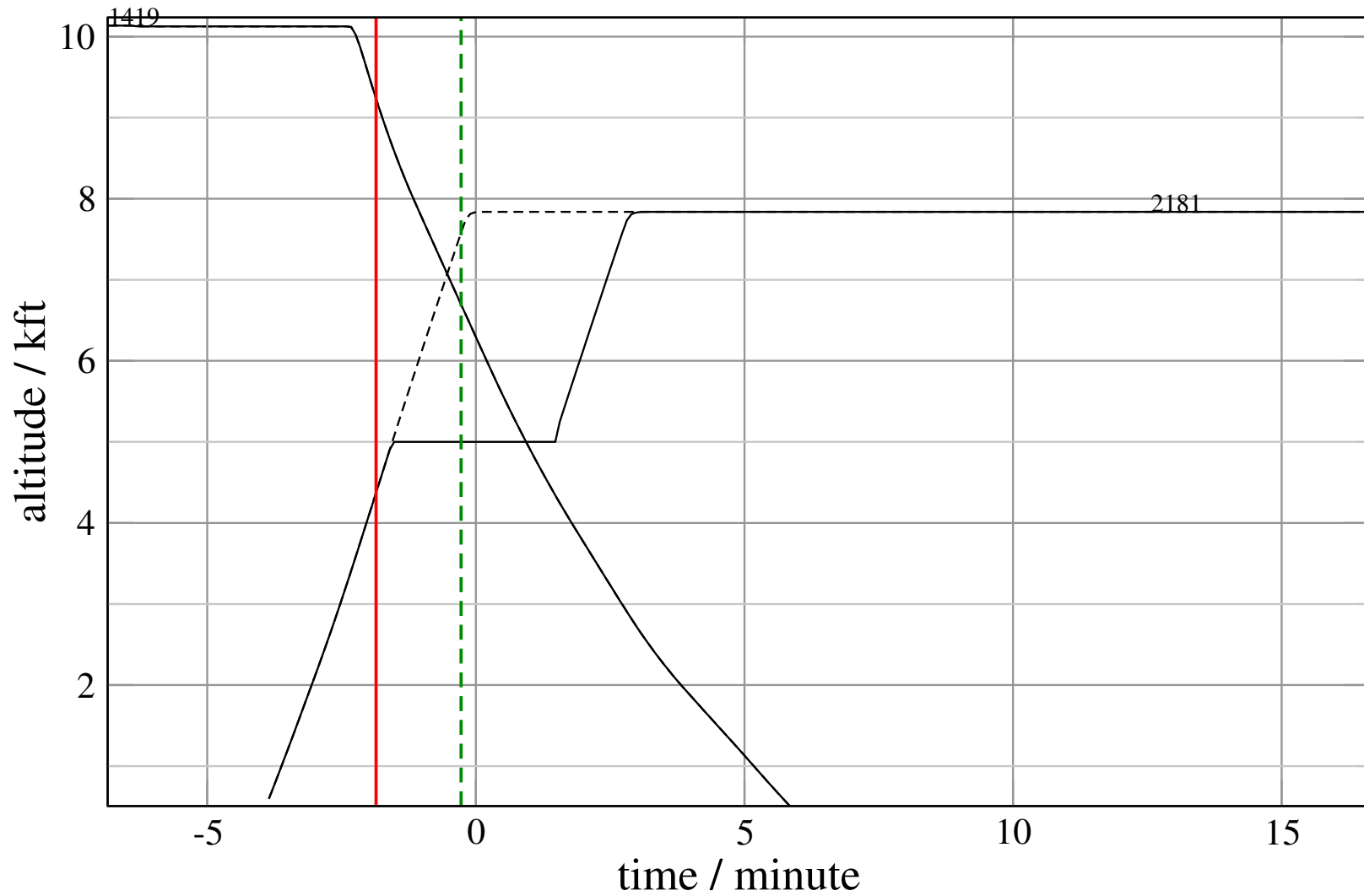
+ D2181D-A1419E 0.393H->1.163H: D2181D temp alt 5.0 kft, 3.0 Min (+0 s) 1419-2181-48





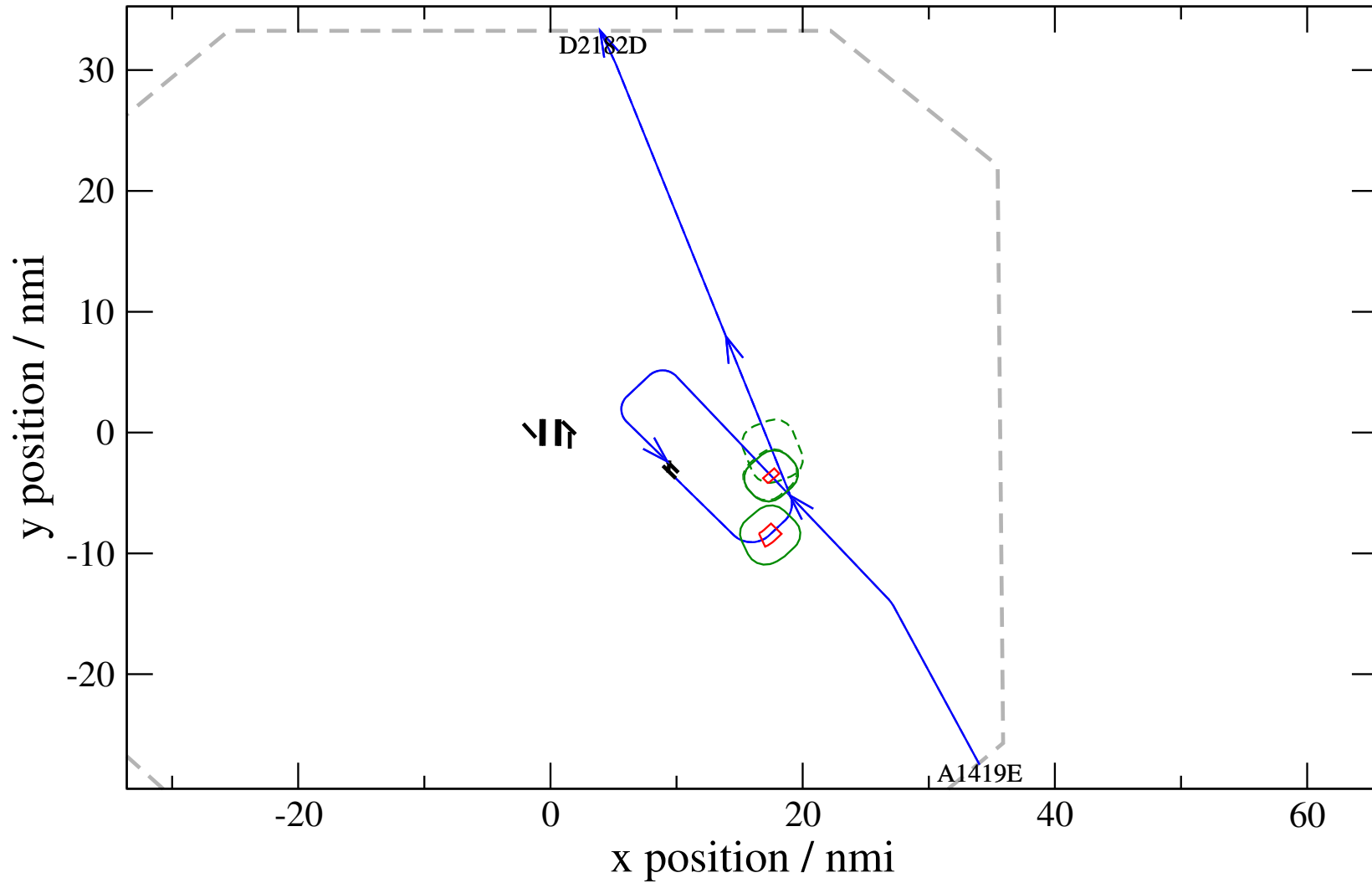
# Maneuver Altitude Profiles

+ D2181D-A1419E 0.393H->1.163H: D2181D temp alt 5.0 kft, 3.0 Min (+0 s) 1419-2181-48



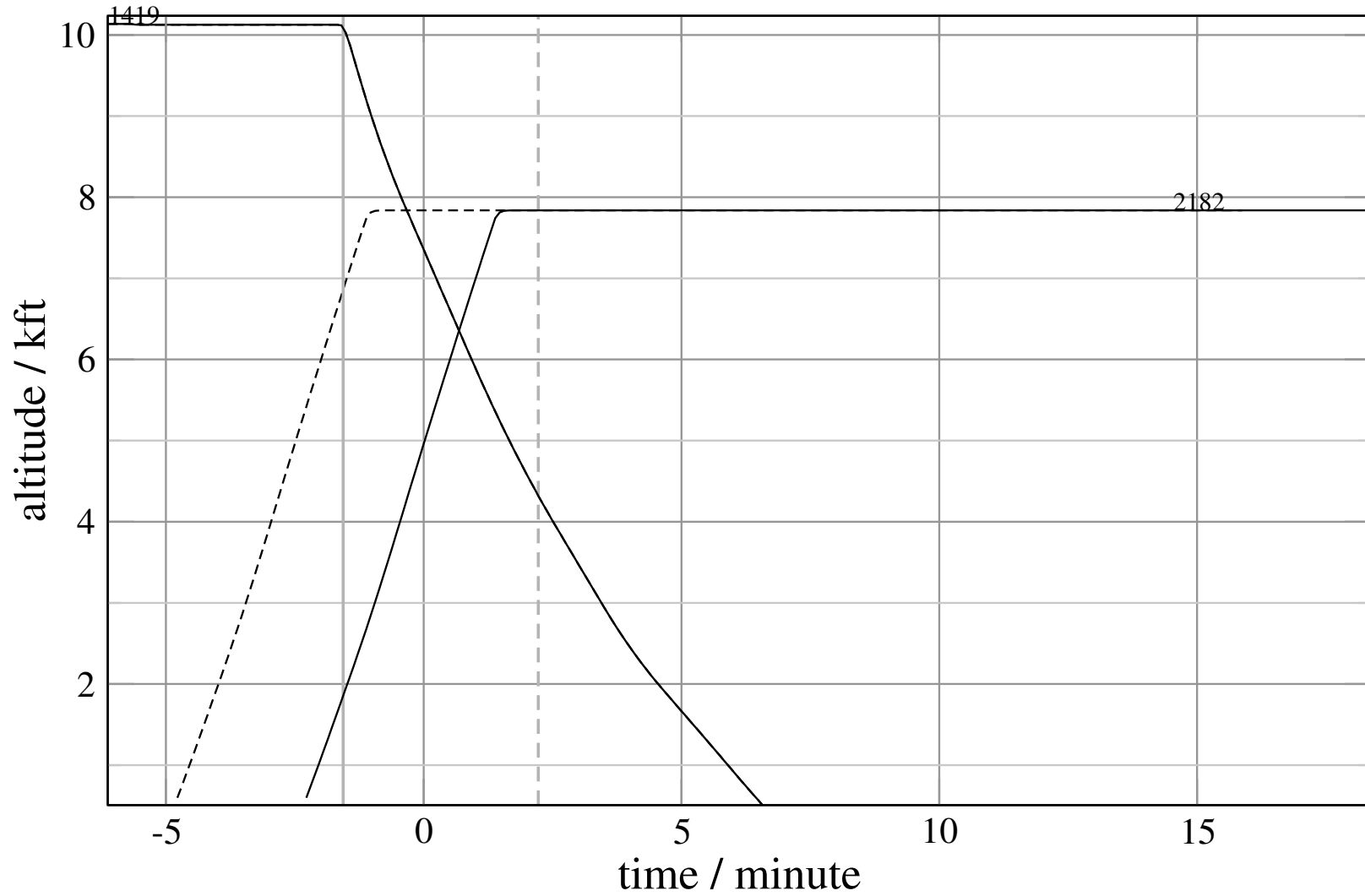
# Maneuver Planview

+ D2182D-A1419E 0.097H->1.110H: D2182D takeoff delay 2.50 Min (+150 s) 1419-2182-45



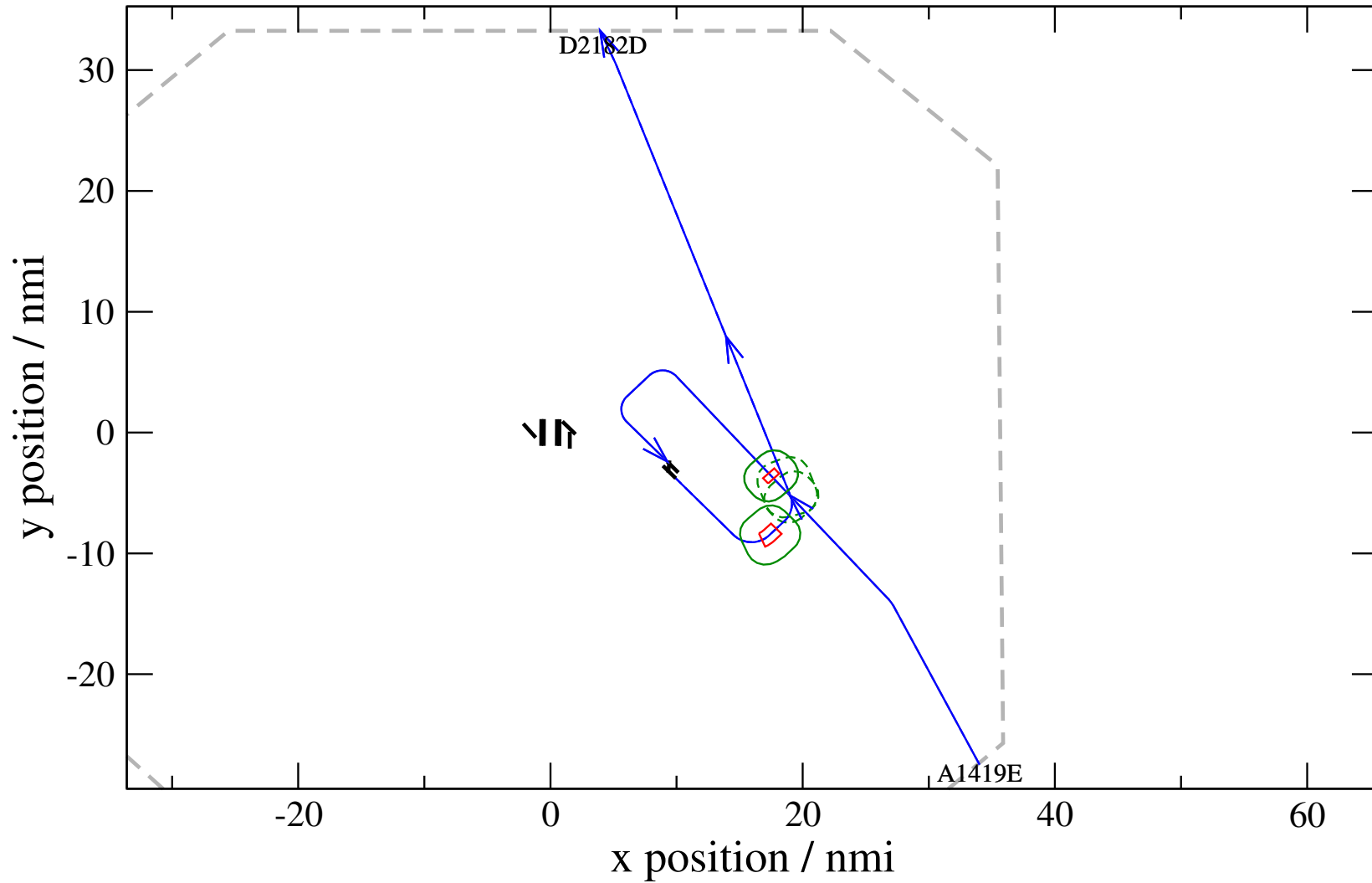
# Maneuver Altitude Profiles

+ D2182D-A1419E 0.097H->1.110H: D2182D takeoff delay 2.50 Min (+150 s) 1419-2182-45



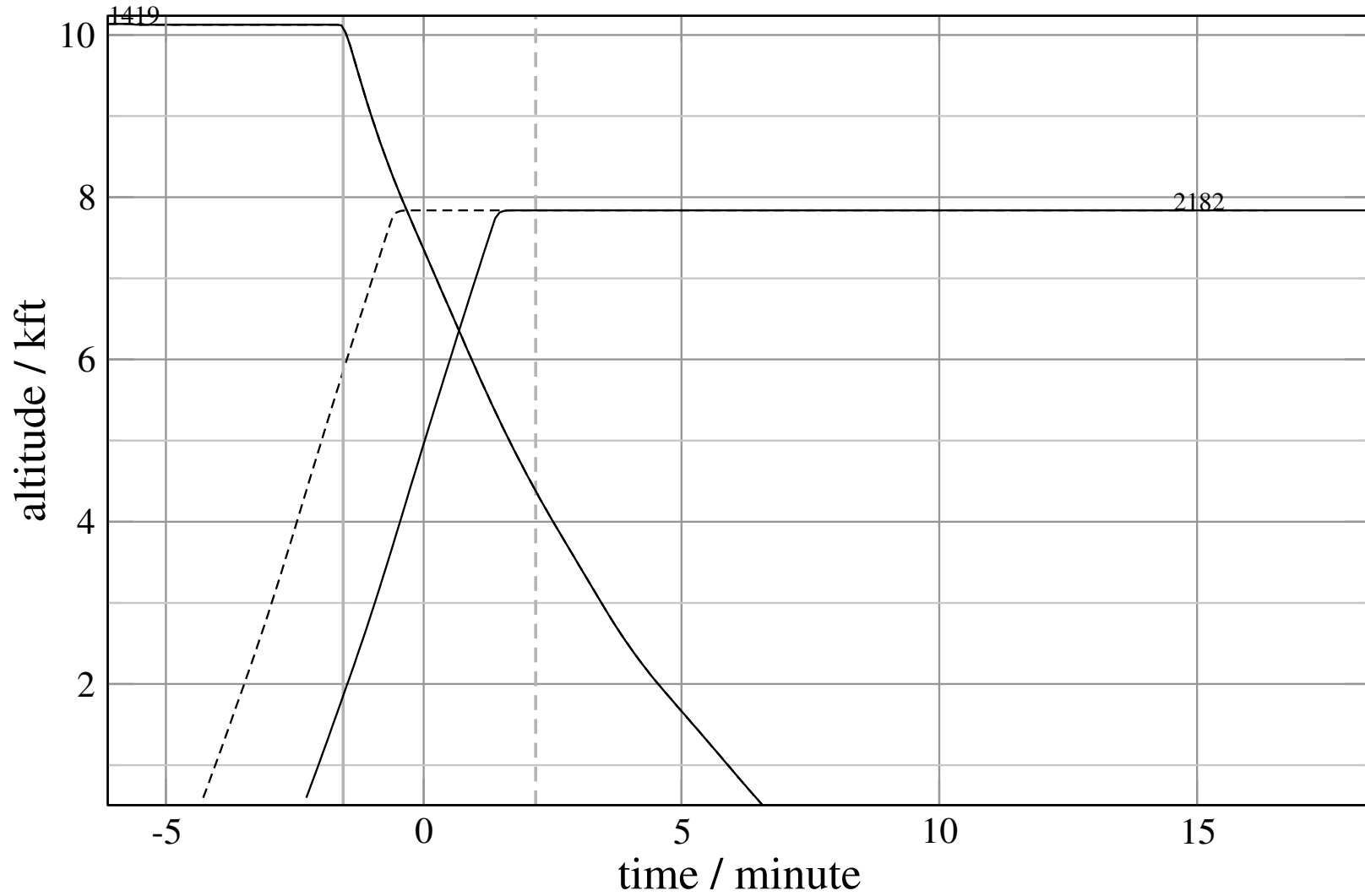
# Maneuver Planview

+ D2182D-A1419E 0.000H->1.110H: D2182D takeoff delay 2.00 Min (+120 s) 1419-2182-46



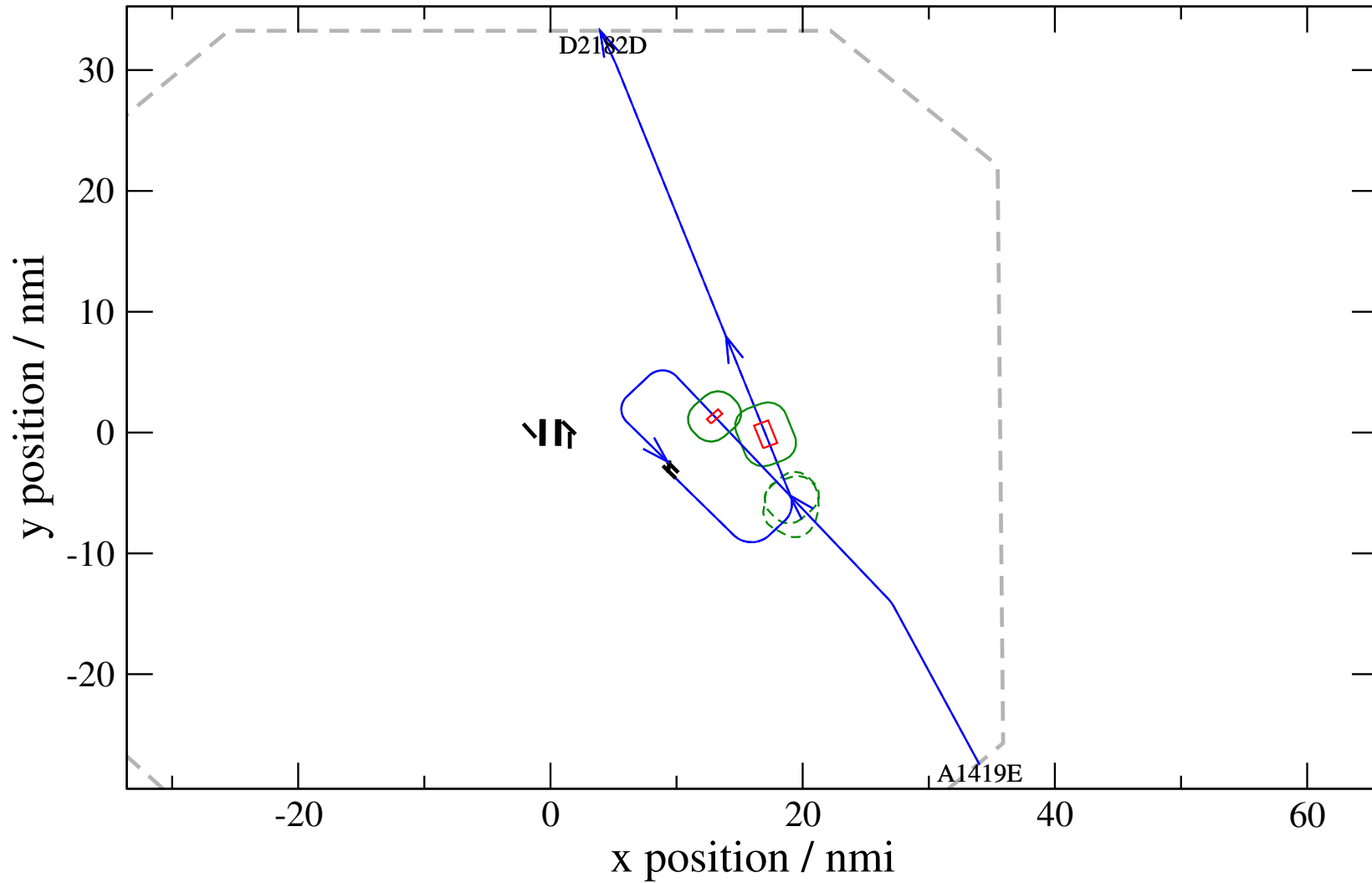
# Maneuver Altitude Profiles

+ D2182D-A1419E 0.000H->1.110H: D2182D takeoff delay 2.00 Min (+120 s) 1419-2182-46



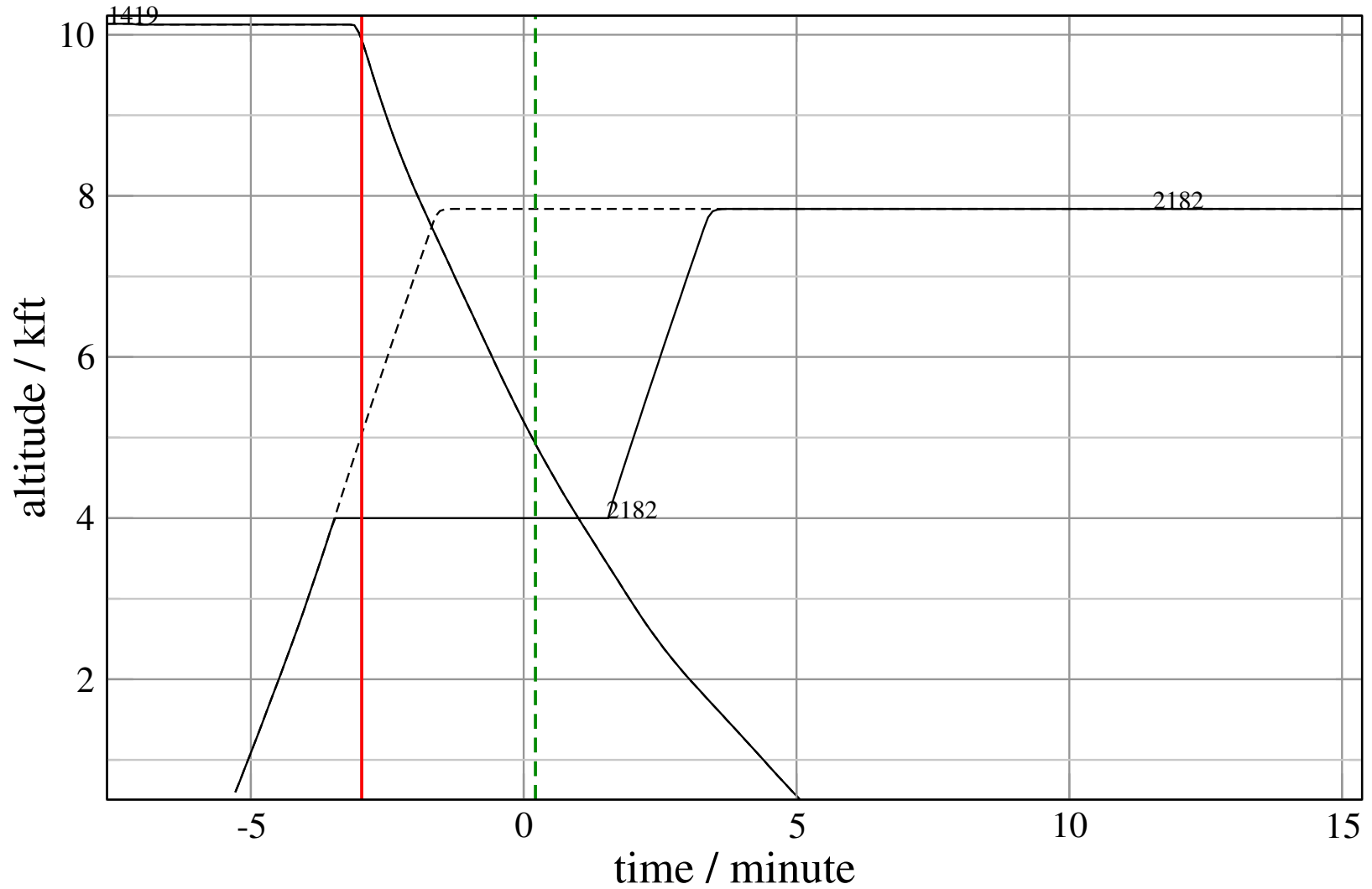
# Maneuver Planview

+ D2182D-A1419E 0.000H->1.000H(div): D2182D temp alt 4.0 kft, 5.0 Min (+0 s) 1419-2182-47



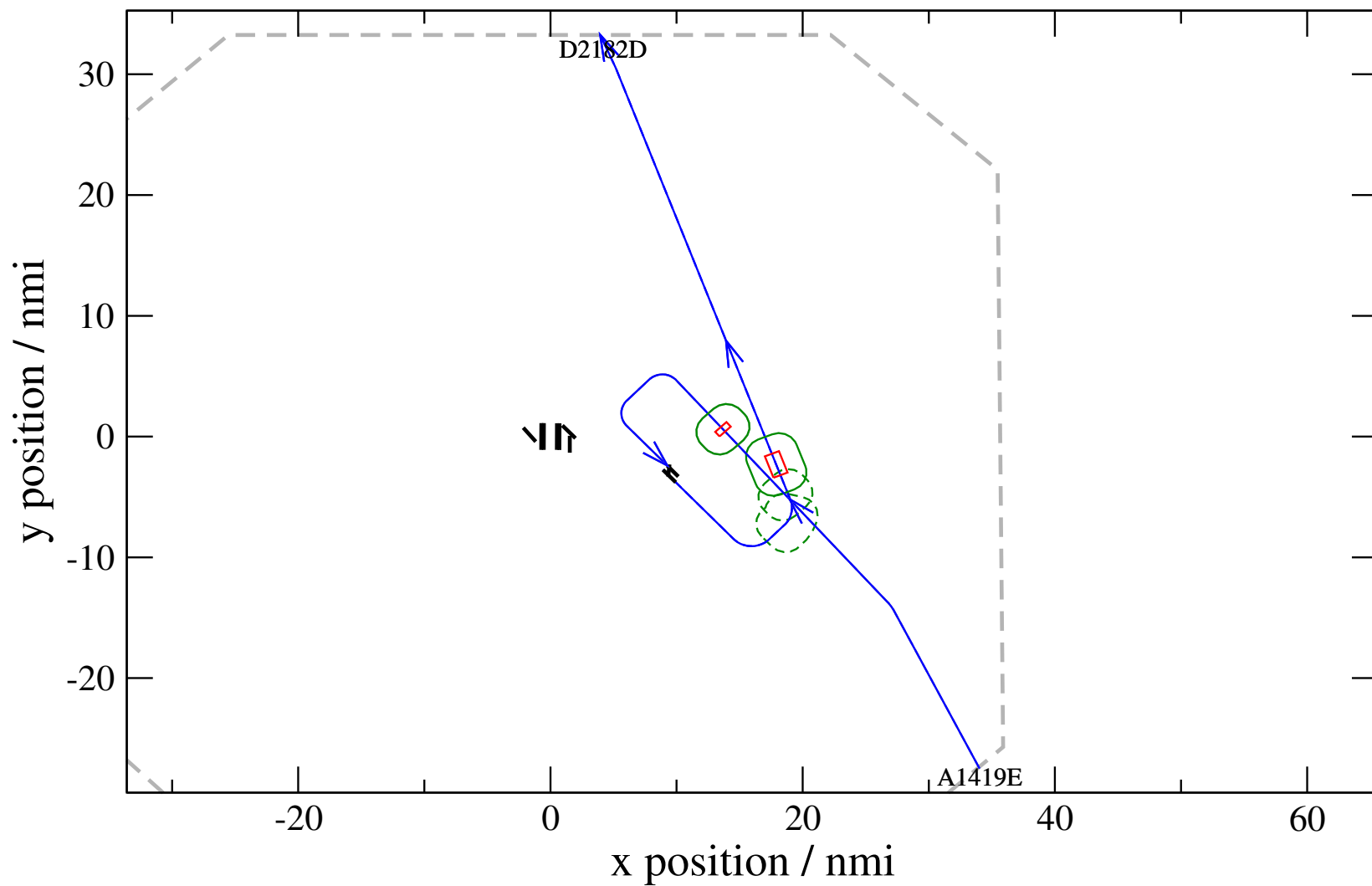
# Maneuver Altitude Profiles

+ D2182D-A1419E 0.000H->1.000H(div): D2182D temp alt 4.0 kft, 5.0 Min (+0 s) 1419-2182-47



# Maneuver Planview

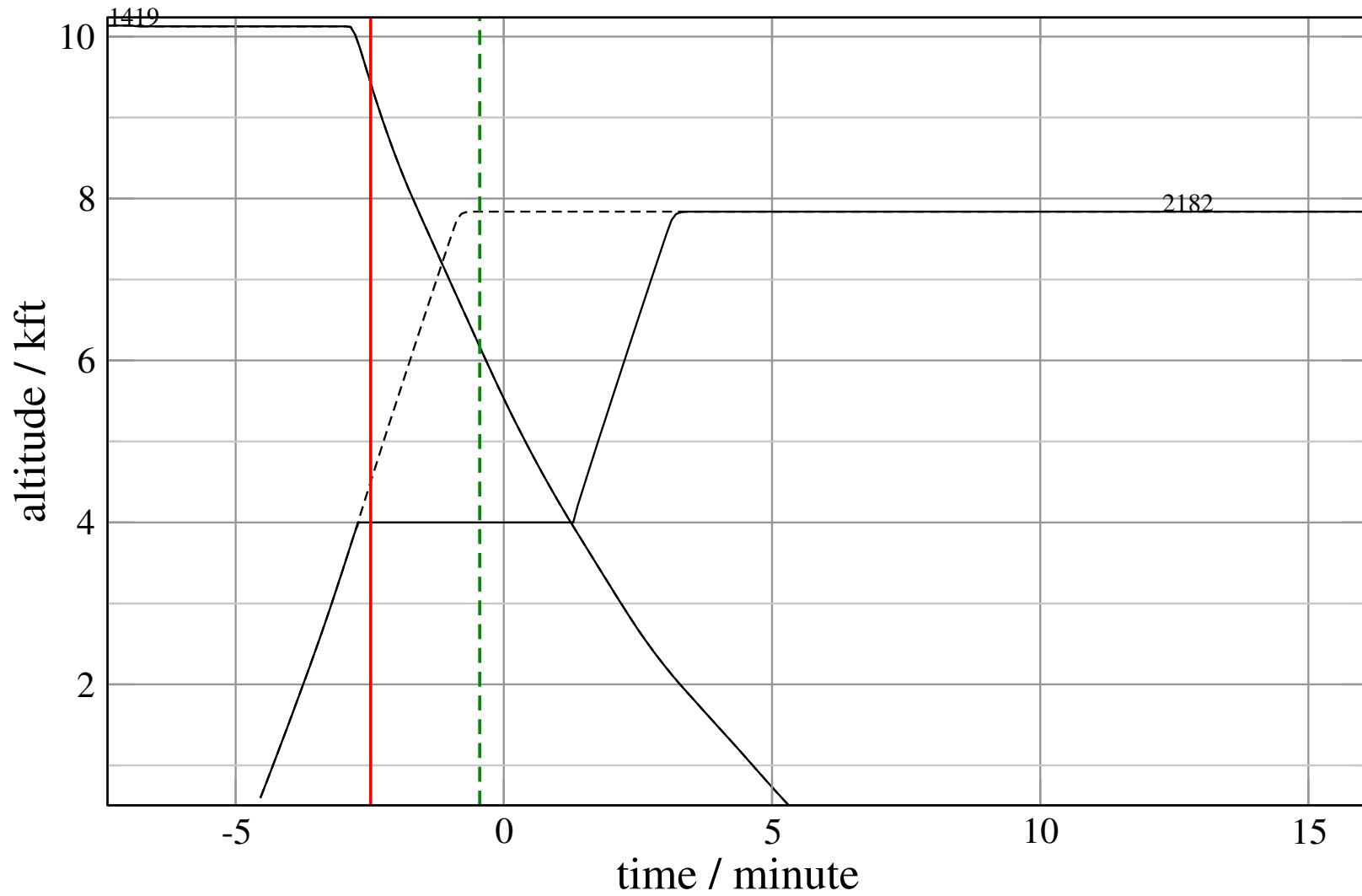
+ D2182D-A1419E 0.254H->1.221H: D2182D temp alt 4.0 kft, 4.0 Min (+0 s) 1419-2182-48





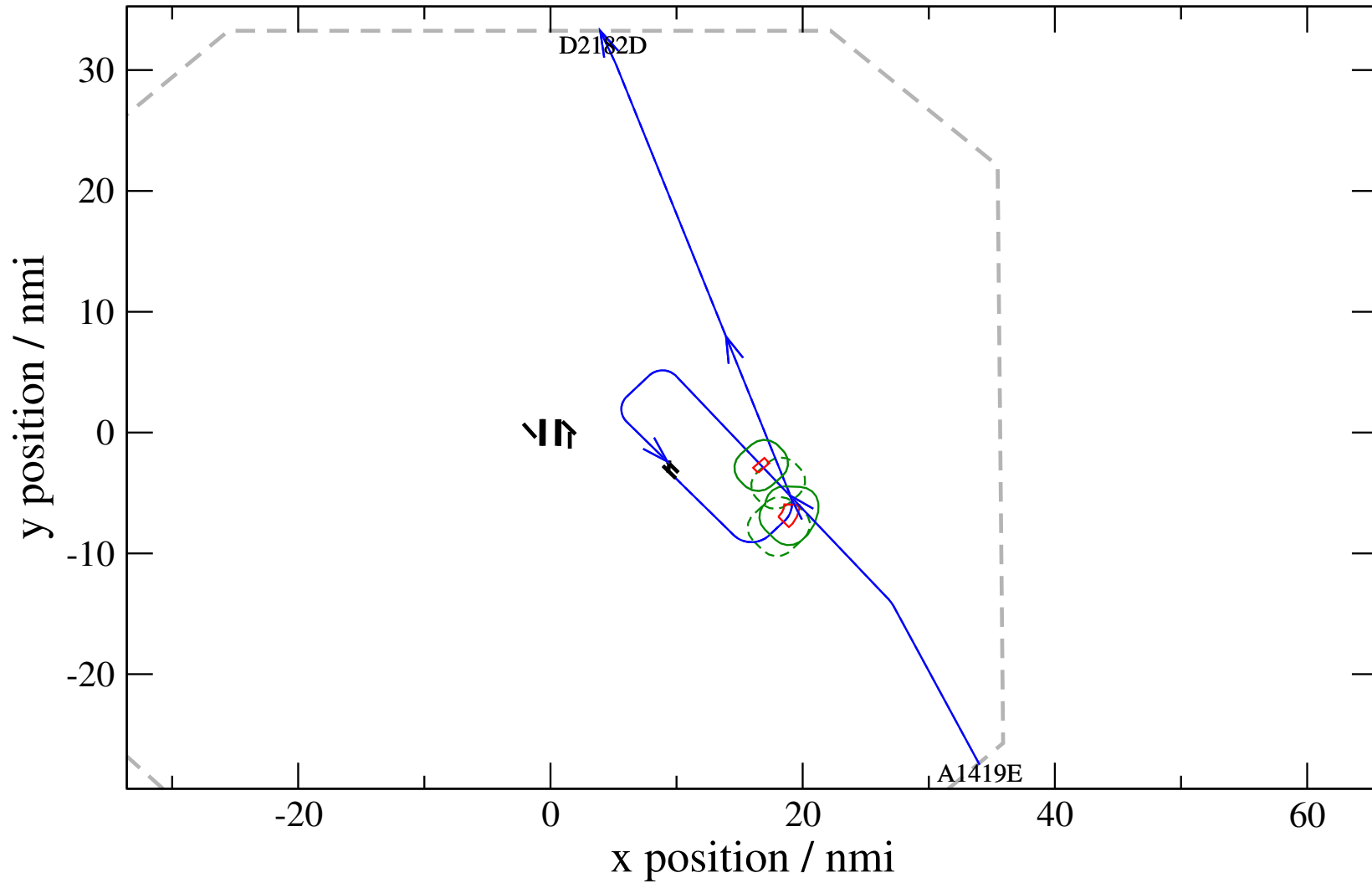
# Maneuver Altitude Profiles

+ D2182D-A1419E 0.254H->1.221H: D2182D temp alt 4.0 kft, 4.0 Min (+0 s) 1419-2182-48



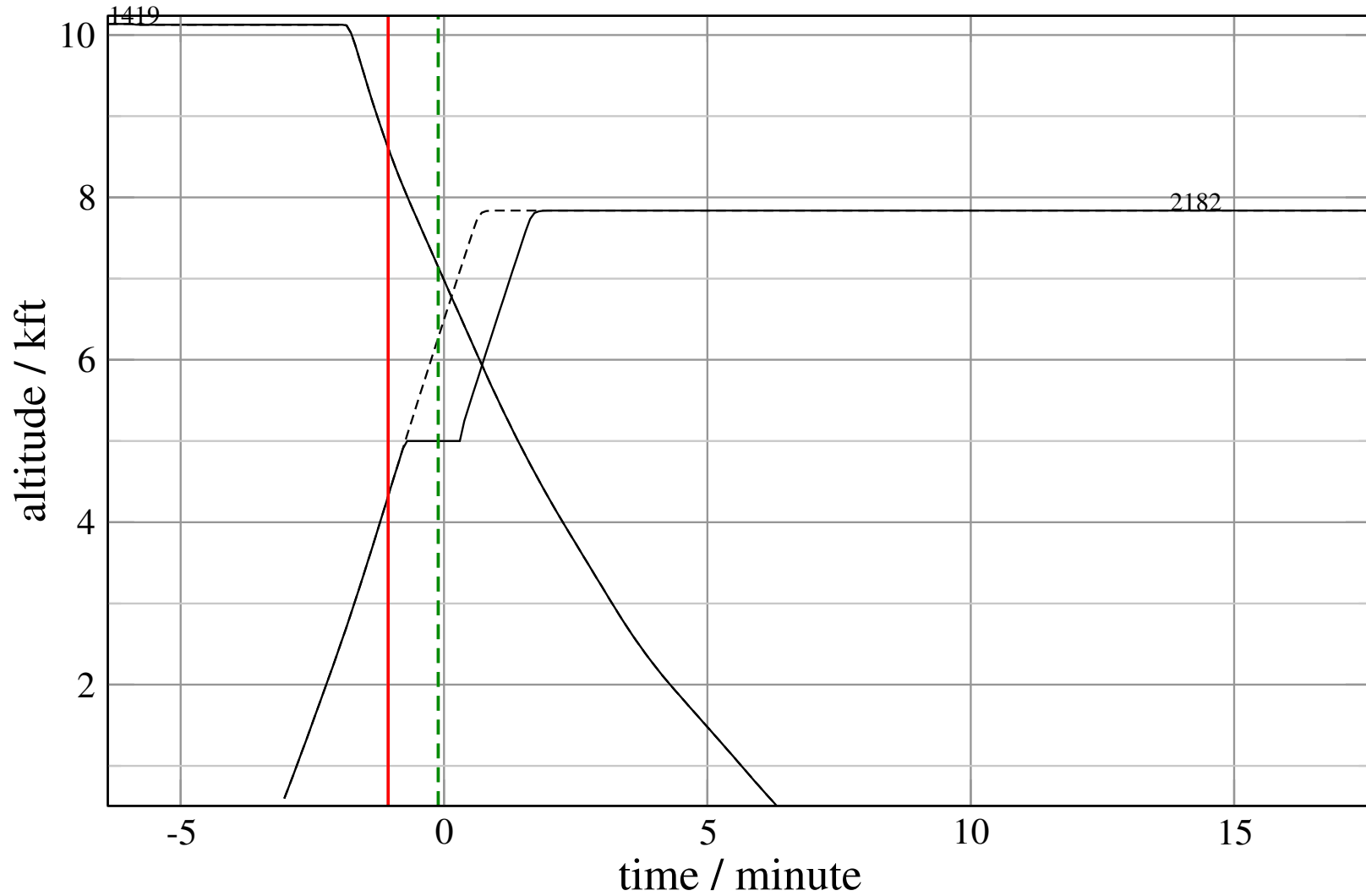
# Maneuver Planview

+ D2182D-A1419E 0.682H->1.114H: D2182D temp alt 5.0 kft, 1.0 Min (+0 s) 1419-2182-49



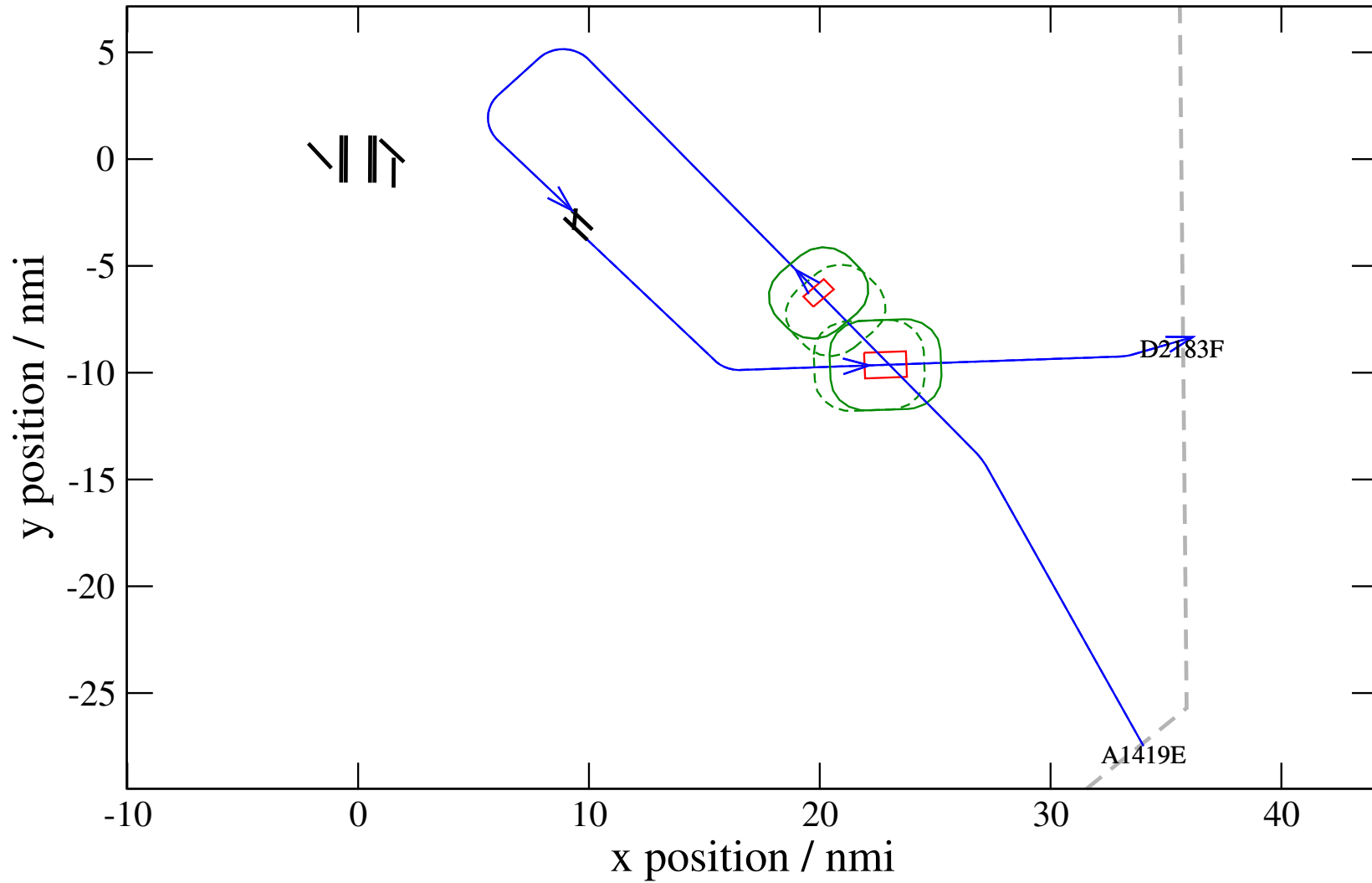
# Maneuver Altitude Profiles

+ D2182D-A1419E 0.682H->1.114H: D2182D temp alt 5.0 kft, 1.0 Min (+0 s) 1419-2182-49



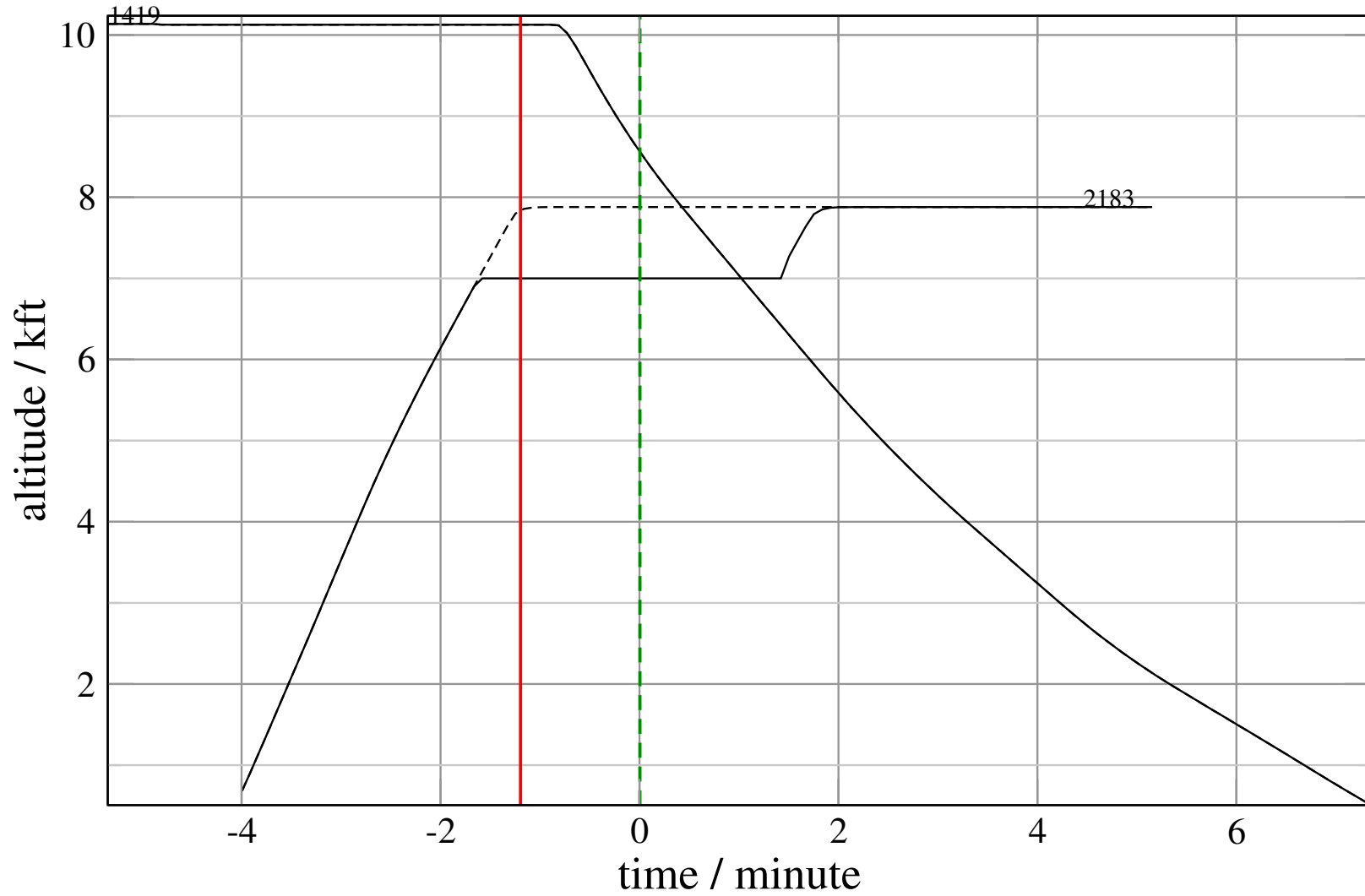
# Maneuver Planview

+ D2183F-A1419E 0.788V->1.247V: D2183F temp alt 7.0 kft, 3.0 Min (+0 s) 1419-2183-22



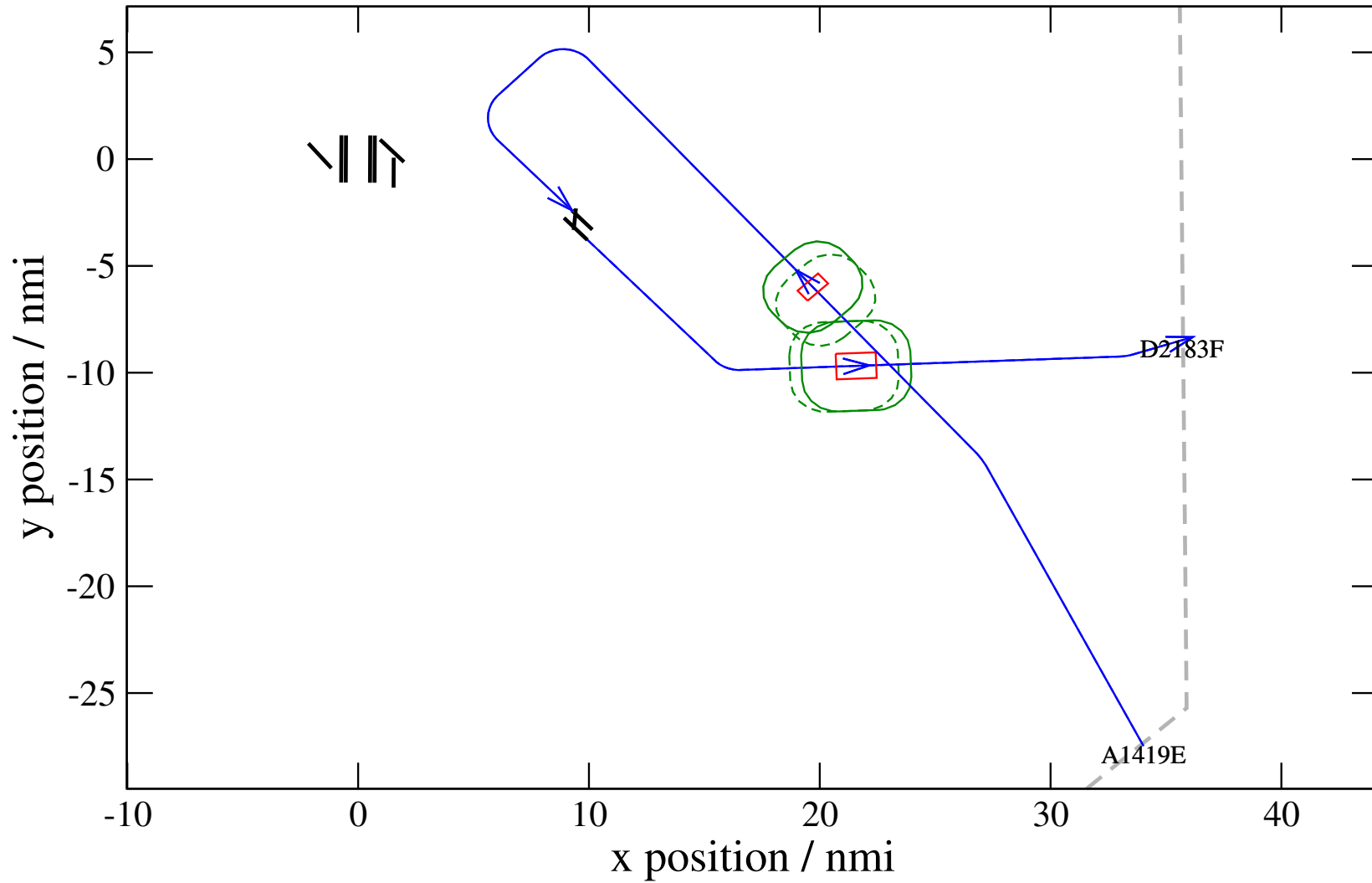
# Maneuver Altitude Profiles

+ D2183F-A1419E 0.788V->1.247V: D2183F temp alt 7.0 kft, 3.0 Min (+0 s) 1419-2183-22



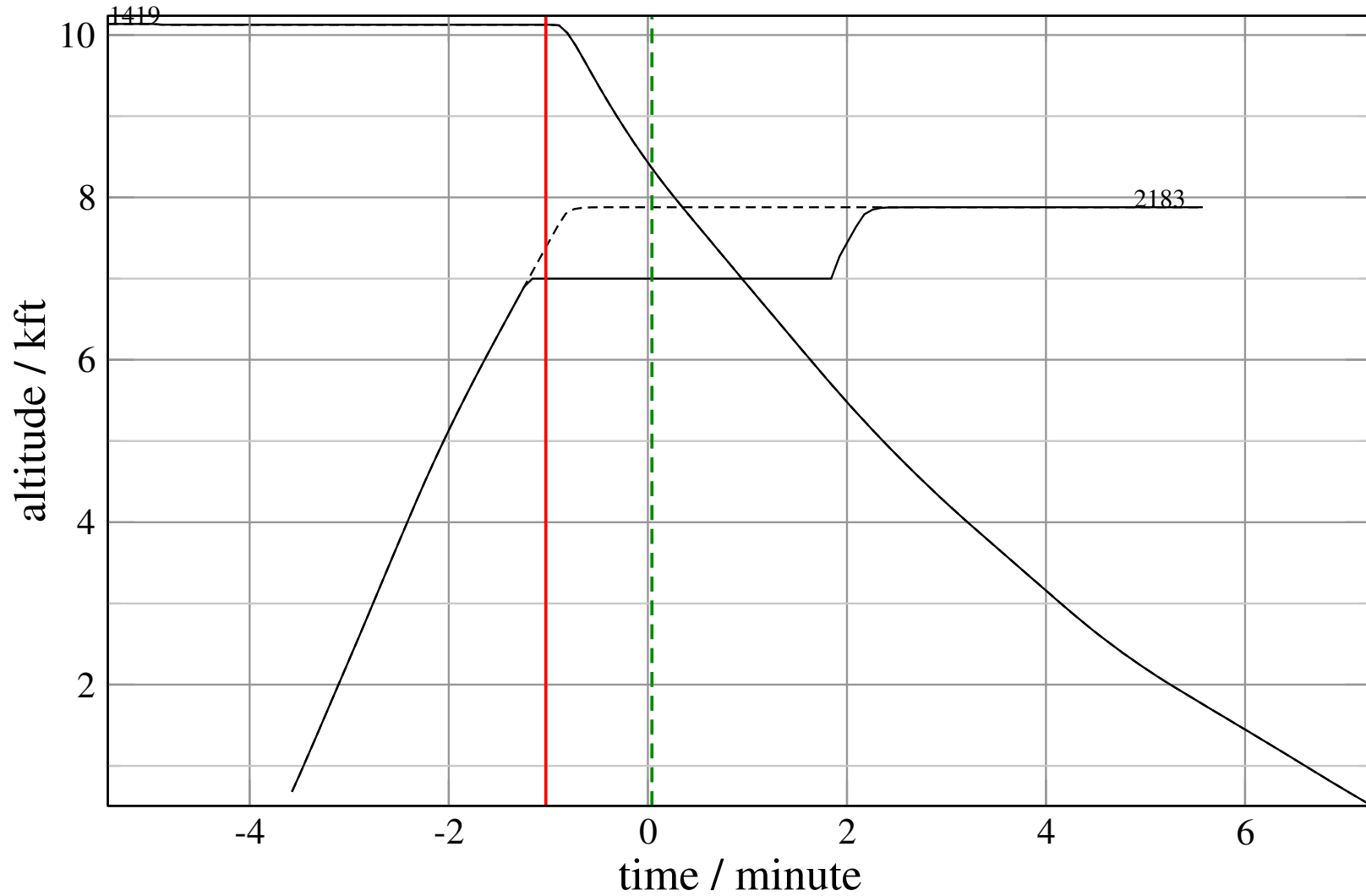
# Maneuver Planview

+ D2183F-A1419E 0.699H->1.127H: D2183F temp alt 7.0 kft, 3.0 Min (+0 s) 1419-2183-23



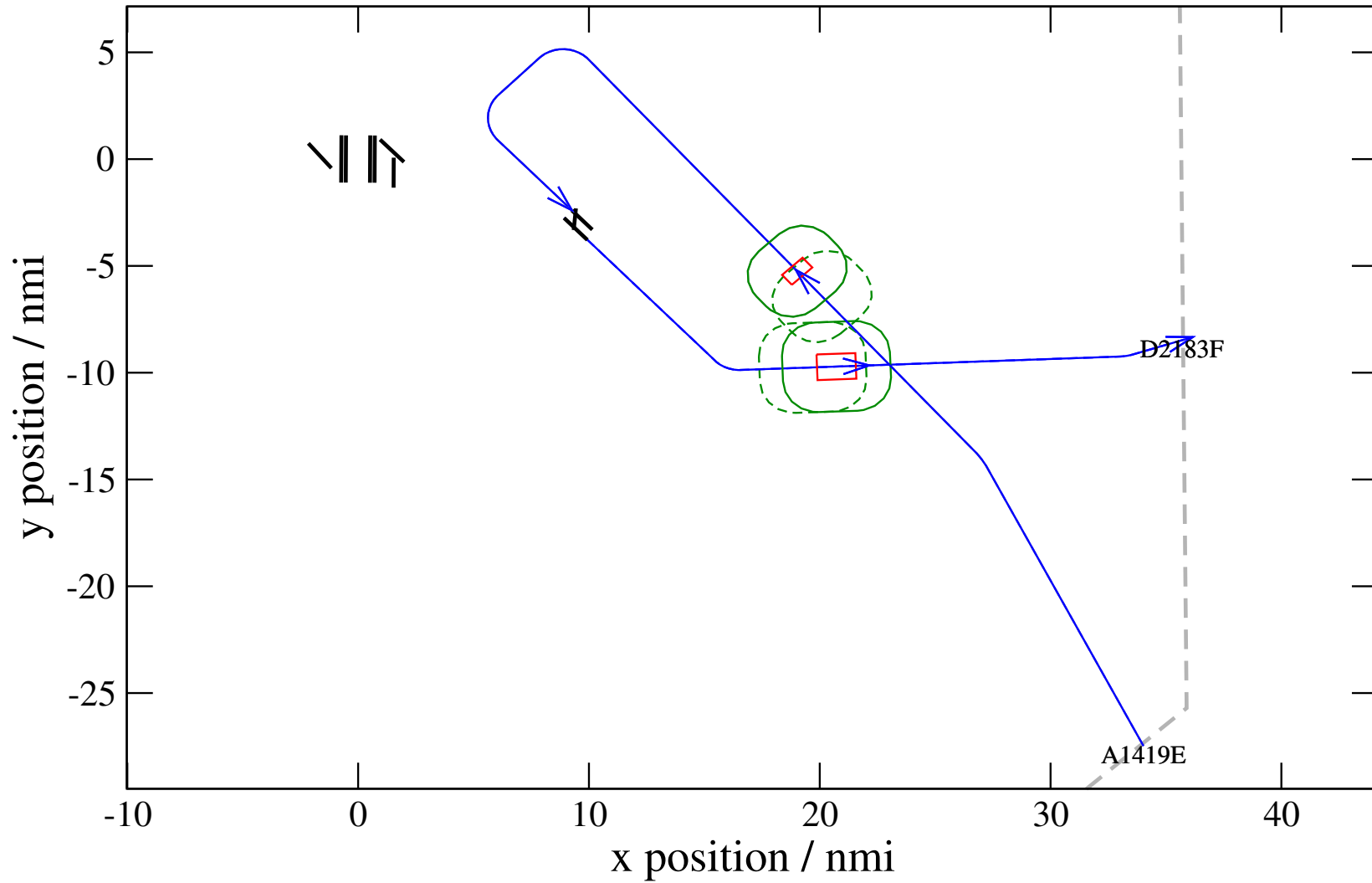
# Maneuver Altitude Profiles

+ D2183F-A1419E 0.699H->1.127H: D2183F temp alt 7.0 kft, 3.0 Min (+0 s) 1419-2183-23



# Maneuver Planview

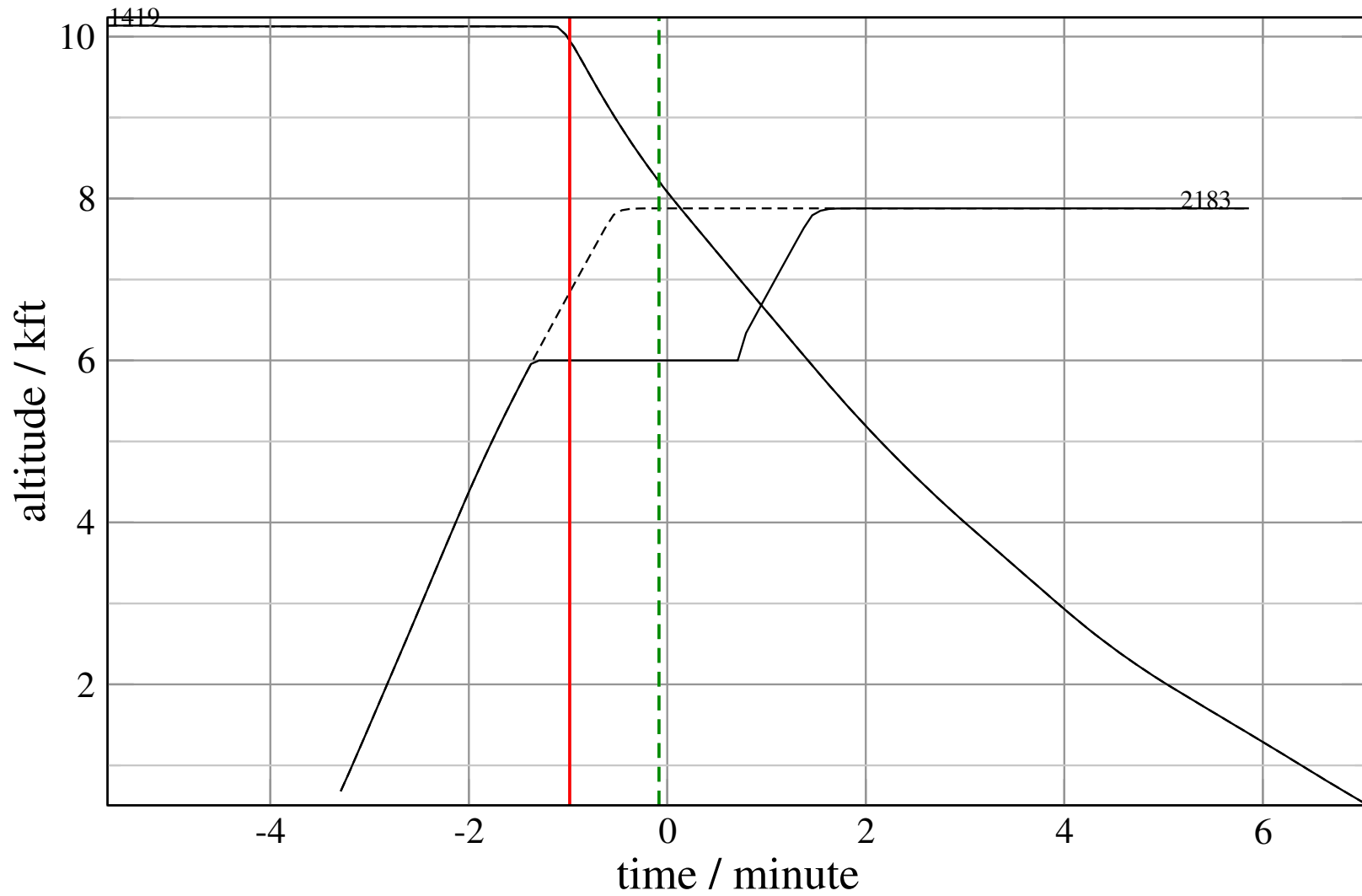
+ D2183F-A1419E 0.700V->1.414V: D2183F temp alt 6.0 kft, 2.0 Min (+0 s) 1419-2183-24





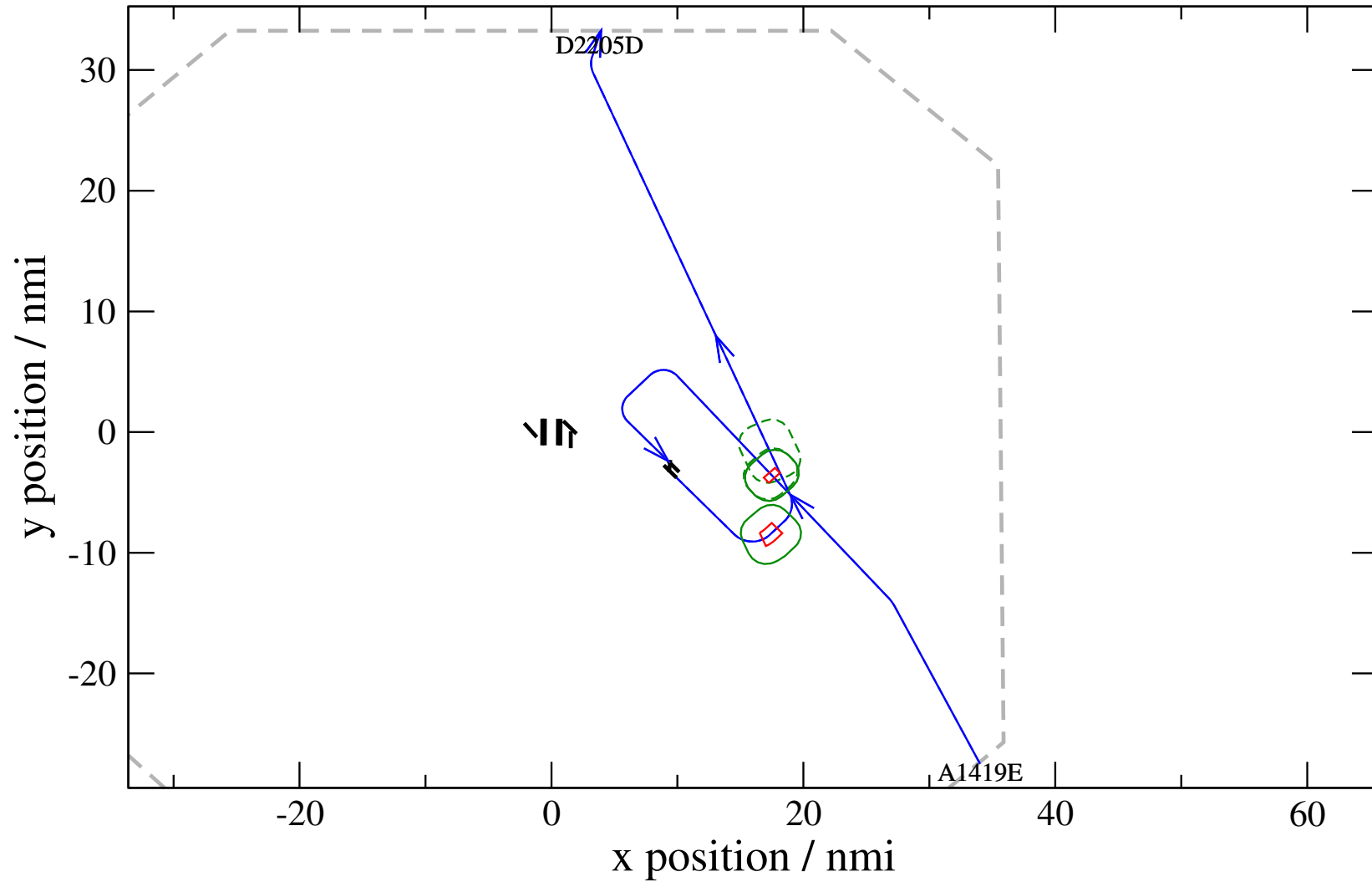
# Maneuver Altitude Profiles

+ D2183F-A1419E 0.700V->1.414V: D2183F temp alt 6.0 kft, 2.0 Min (+0 s) 1419-2183-24



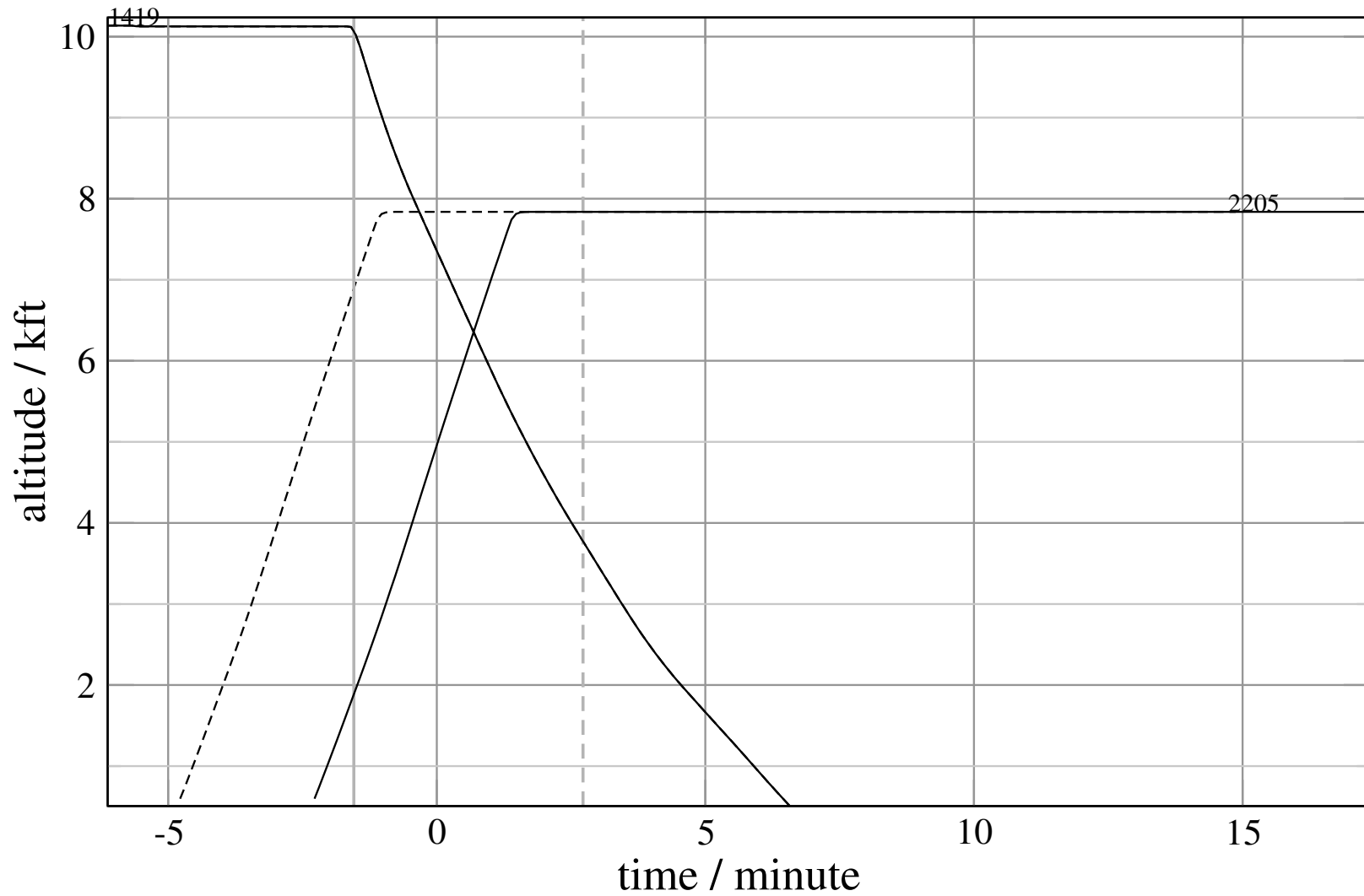
# Maneuver Planview

+ D2205D-A1419E 0.105V->1.110H: D2205D takeoff delay 2.50 Min (+150 s) 1419-2205-43



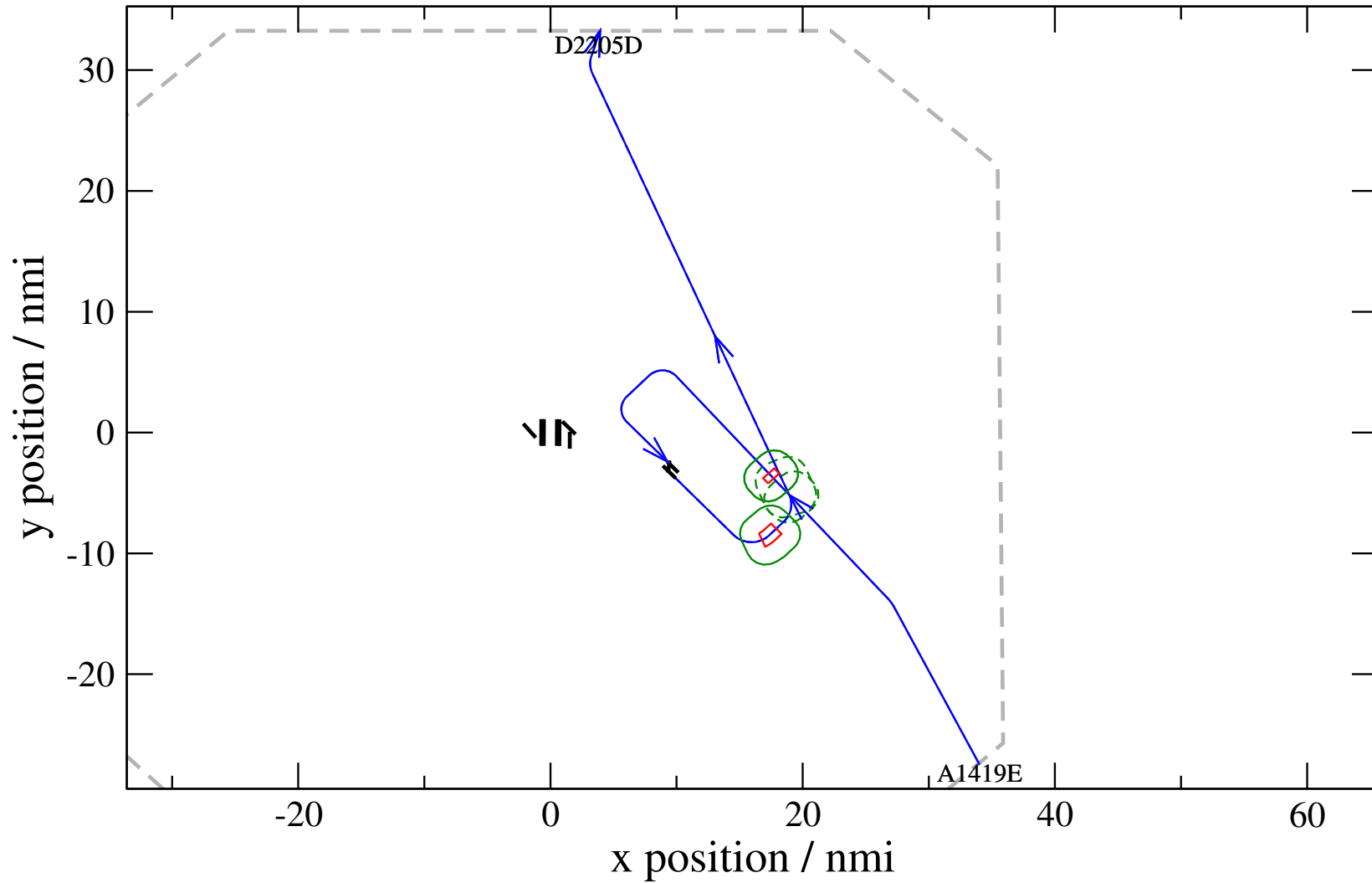
# Maneuver Altitude Profiles

+ D2205D-A1419E 0.105V->1.110H: D2205D takeoff delay 2.50 Min (+150 s) 1419-2205-43



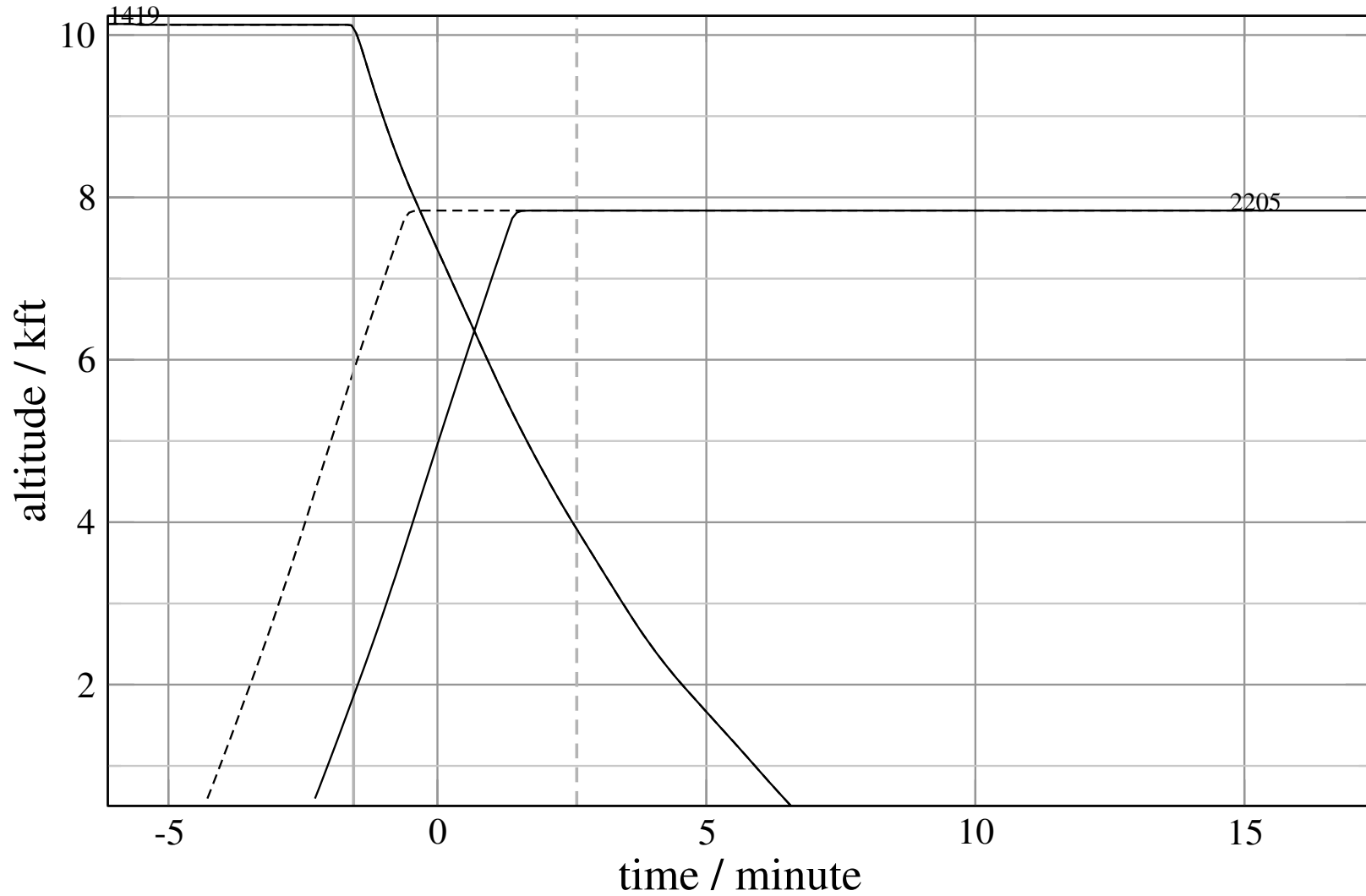
# Maneuver Planview

+ D2205D-A1419E 0.000H->1.110H: D2205D takeoff delay 2.00 Min (+120 s) 1419-2205-44



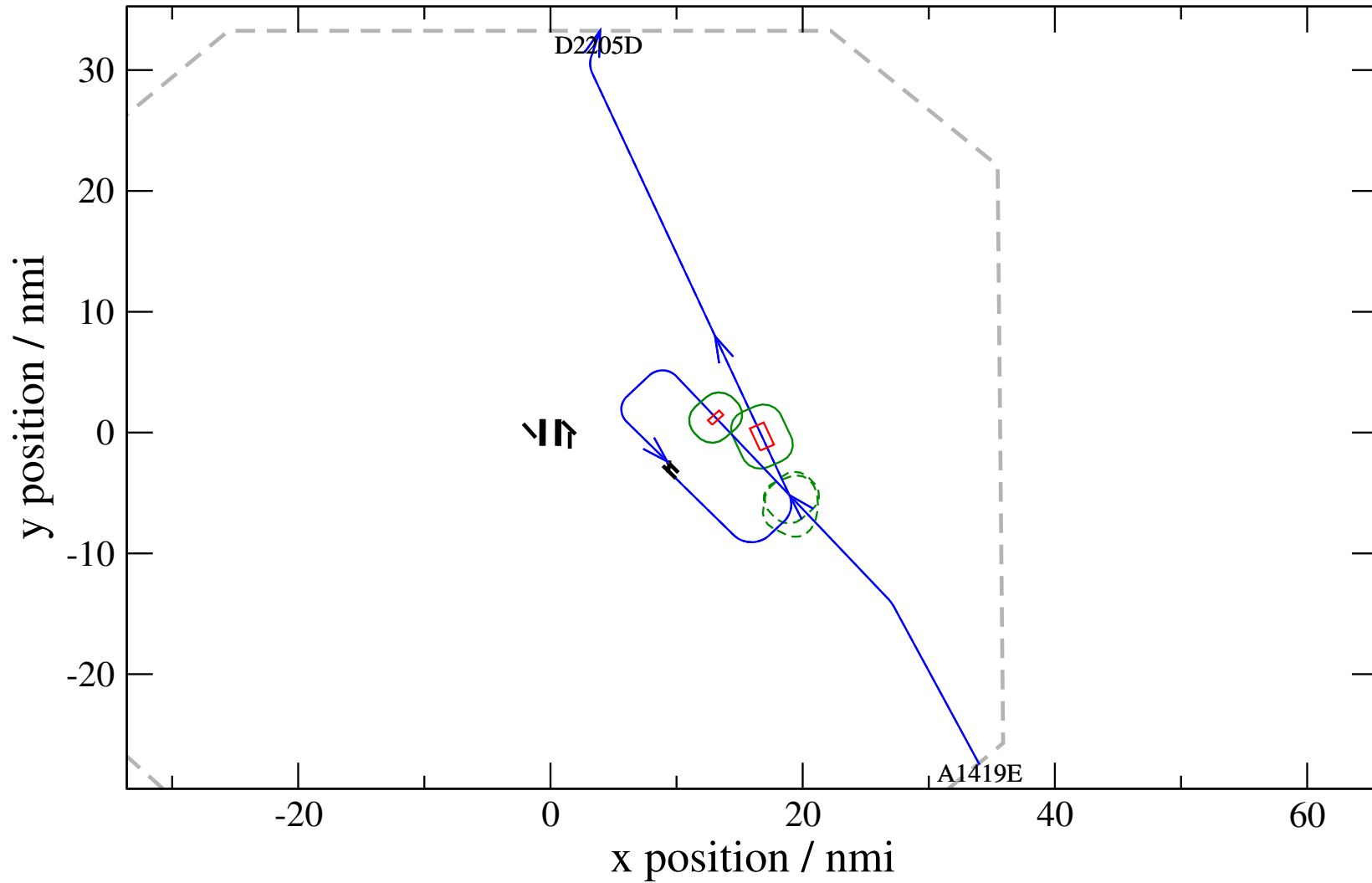
# Maneuver Altitude Profiles

+ D2205D-A1419E 0.000H->1.110H: D2205D takeoff delay 2.00 Min (+120 s) 1419-2205-44



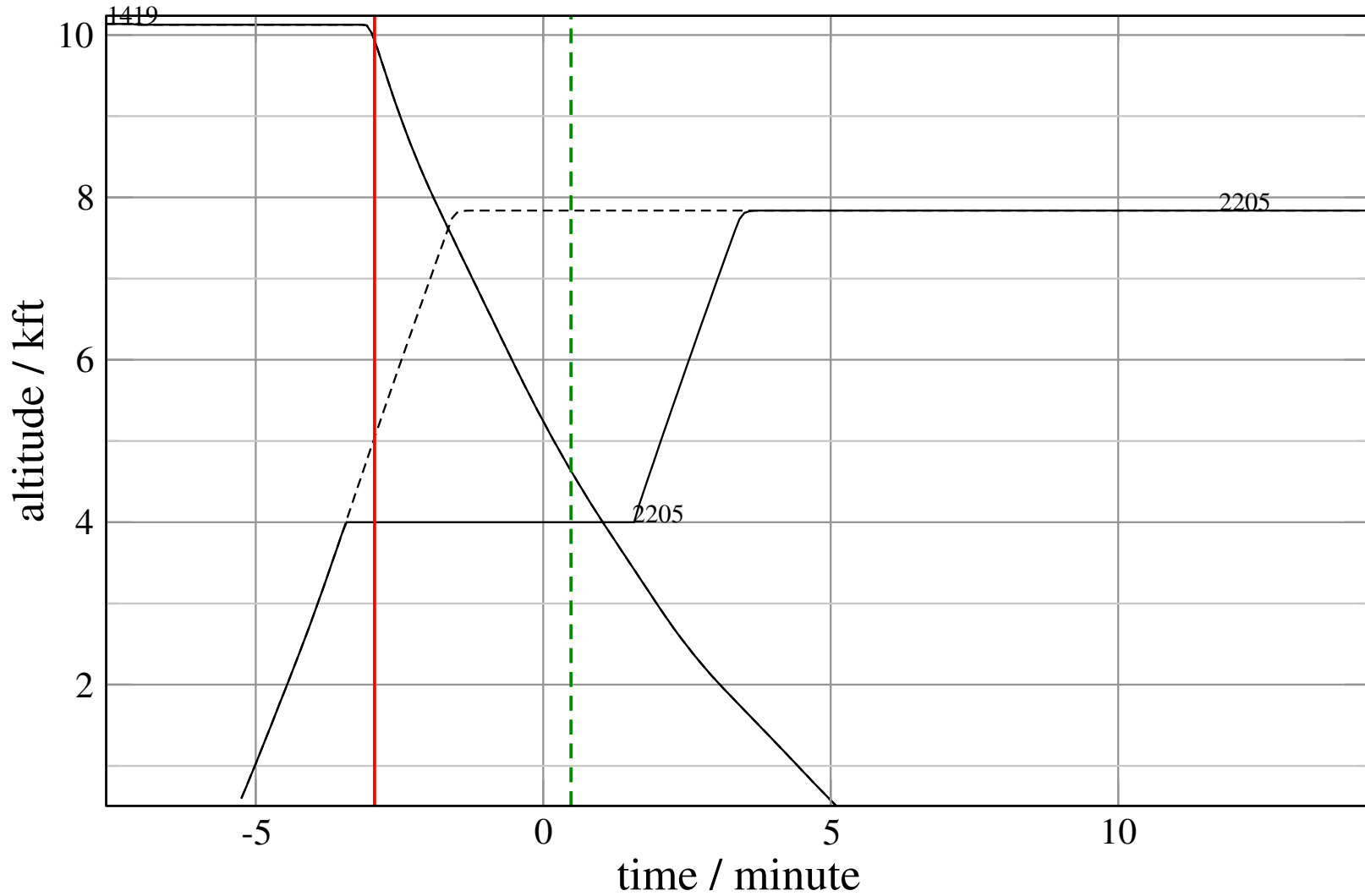
# Maneuver Planview

+ D2205D-A1419E 0.000H->1.000H(div): D2205D temp alt 4.0 kft, 5.0 Min (+0 s) 1419-2205-45



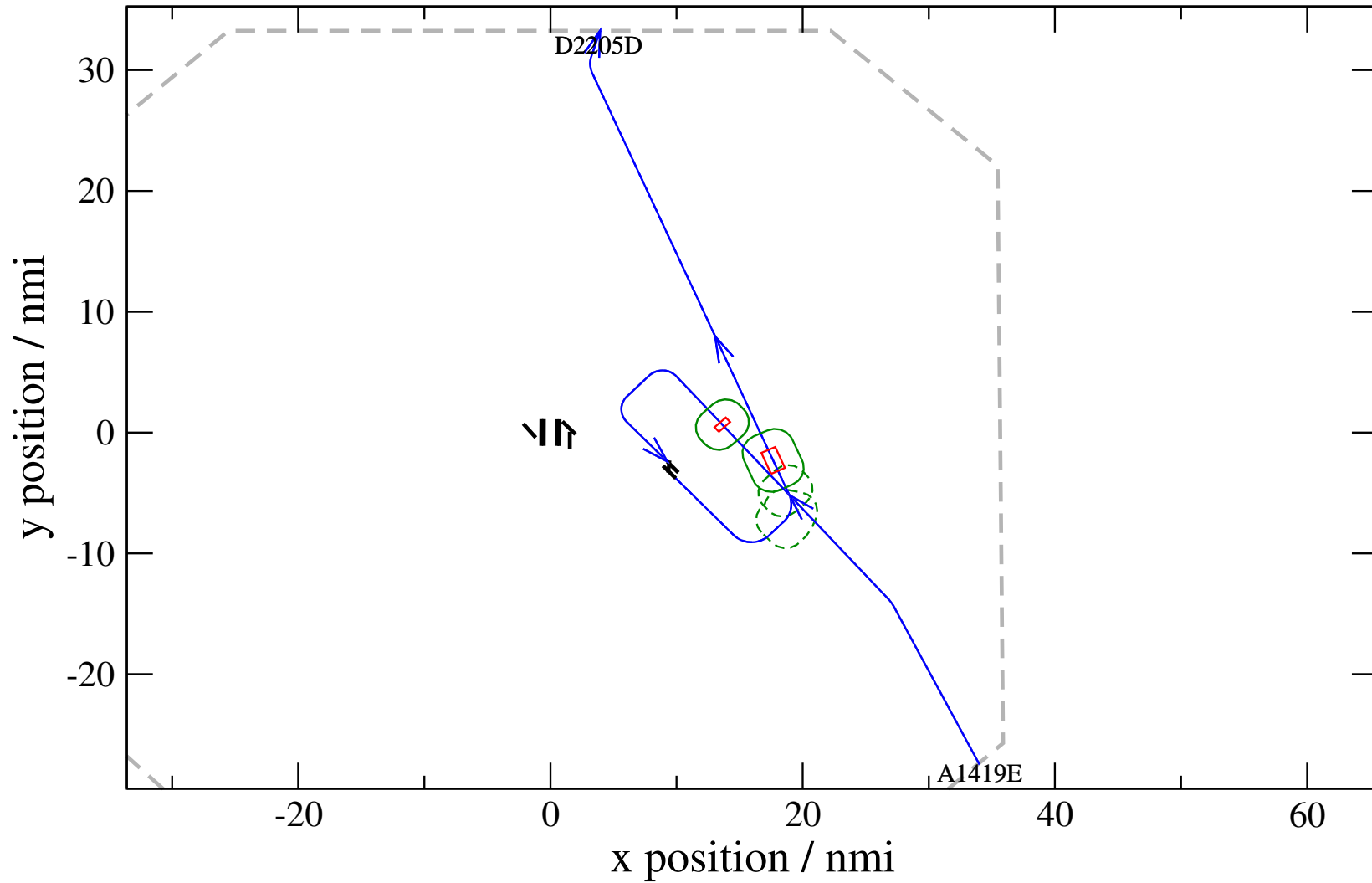
# Maneuver Altitude Profiles

+ D2205D-A1419E 0.000H->1.000H(div): D2205D temp alt 4.0 kft, 5.0 Min (+0 s) 1419-2205-45



# Maneuver Planview

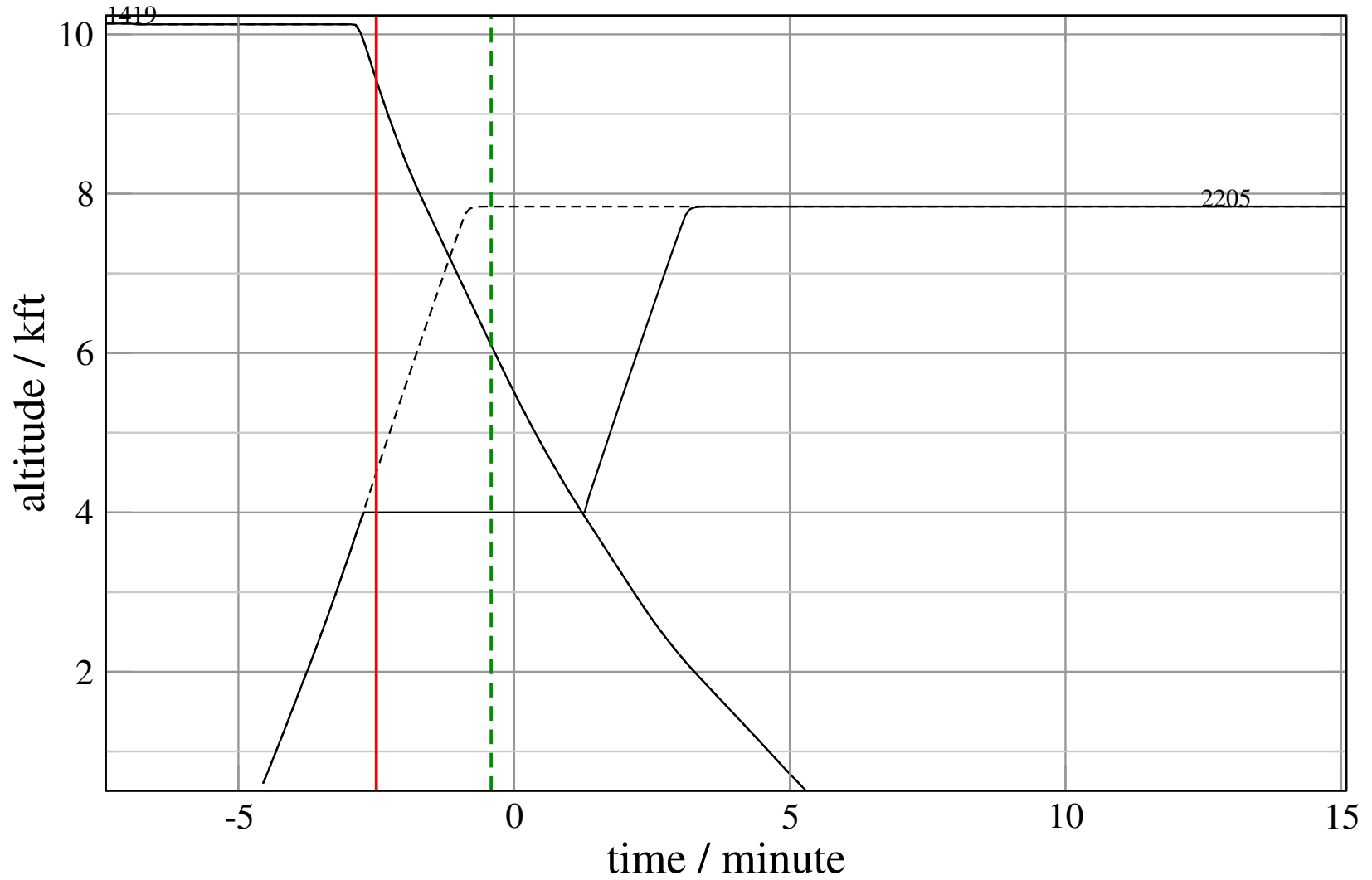
+ D2205D-A1419E 0.253H->1.187H: D2205D temp alt 4.0 kft, 4.0 Min (+0 s) 1419-2205-46





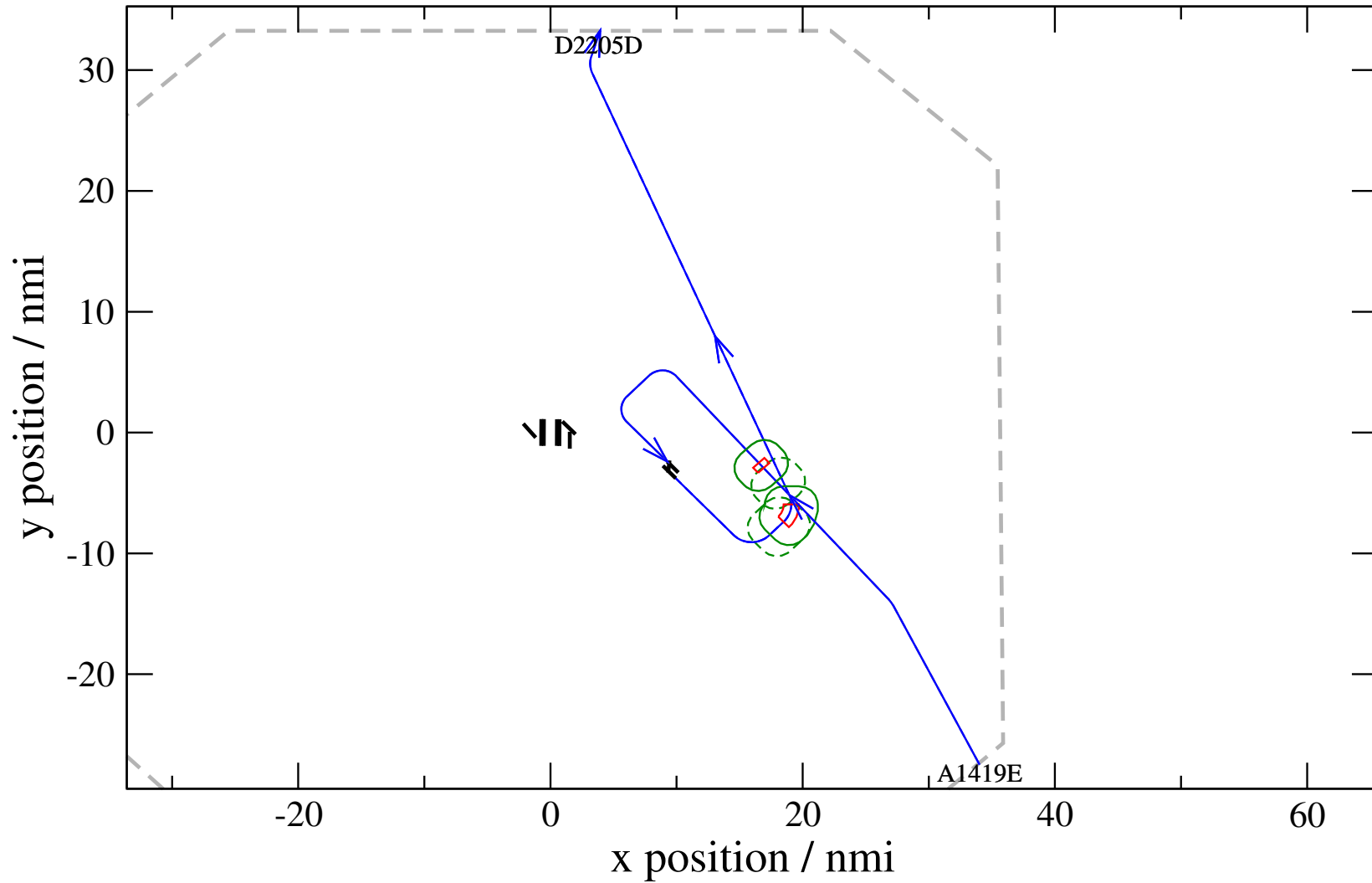
# Maneuver Altitude Profiles

+ D2205D-A1419E 0.253H->1.187H: D2205D temp alt 4.0 kft, 4.0 Min (+0 s) 1419-2205-46



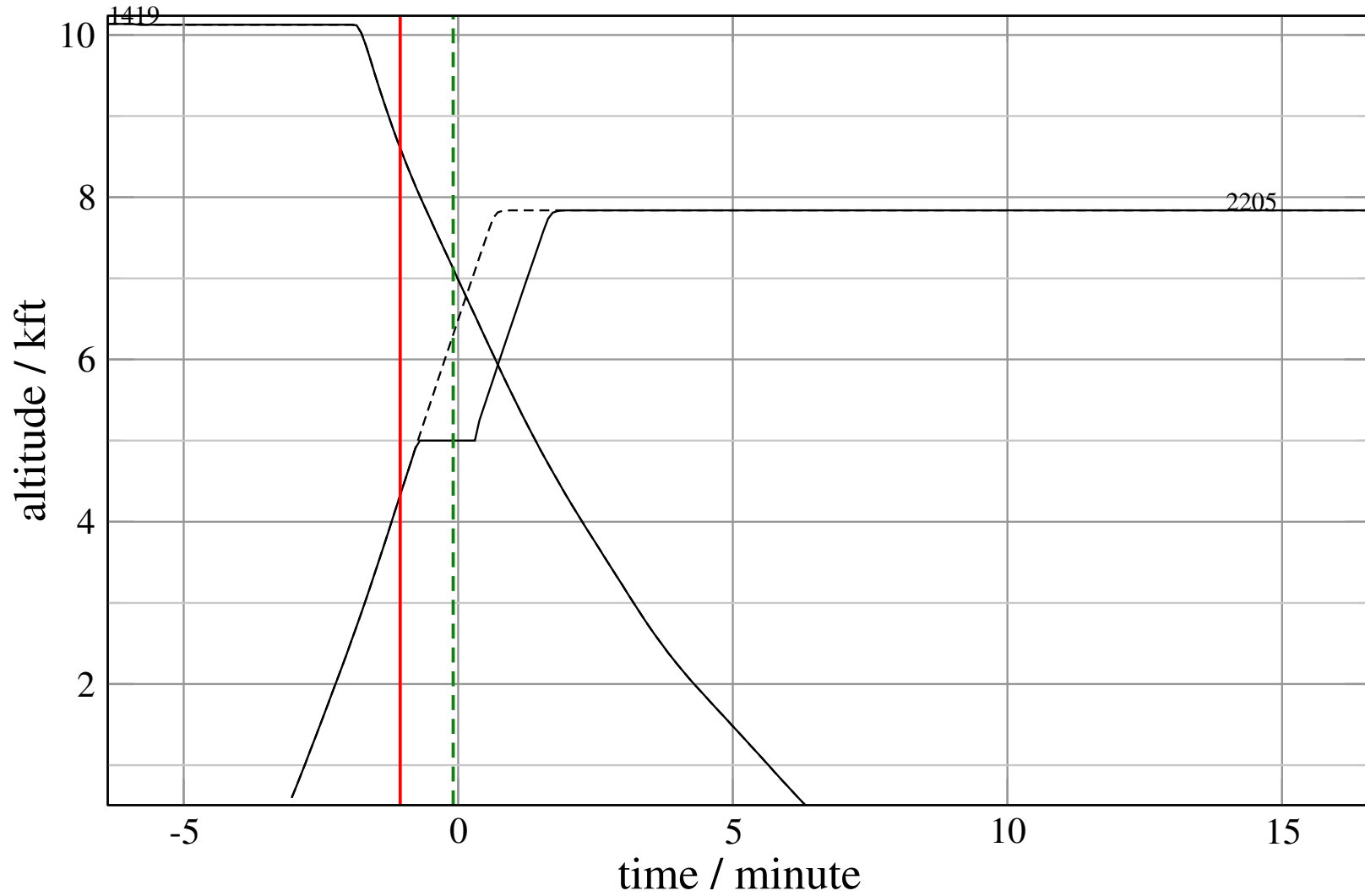
# Maneuver Planview

+ D2205D-A1419E 0.685H->1.103H: D2205D temp alt 5.0 kft, 1.0 Min (+0 s) 1419-2205-47



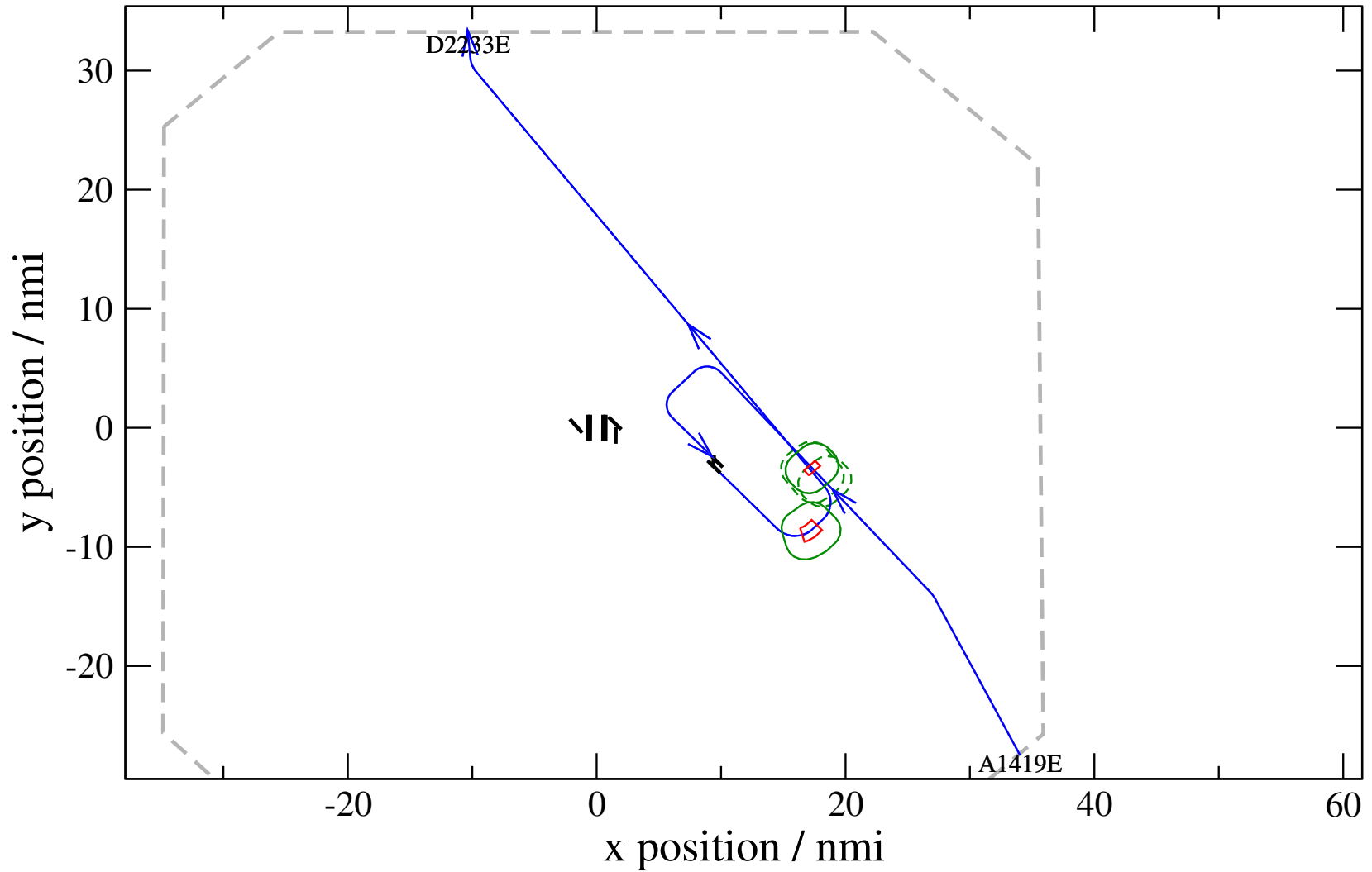
# Maneuver Altitude Profiles

+ D2205D-A1419E 0.685H->1.103H: D2205D temp alt 5.0 kft, 1.0 Min (+0 s) 1419-2205-47



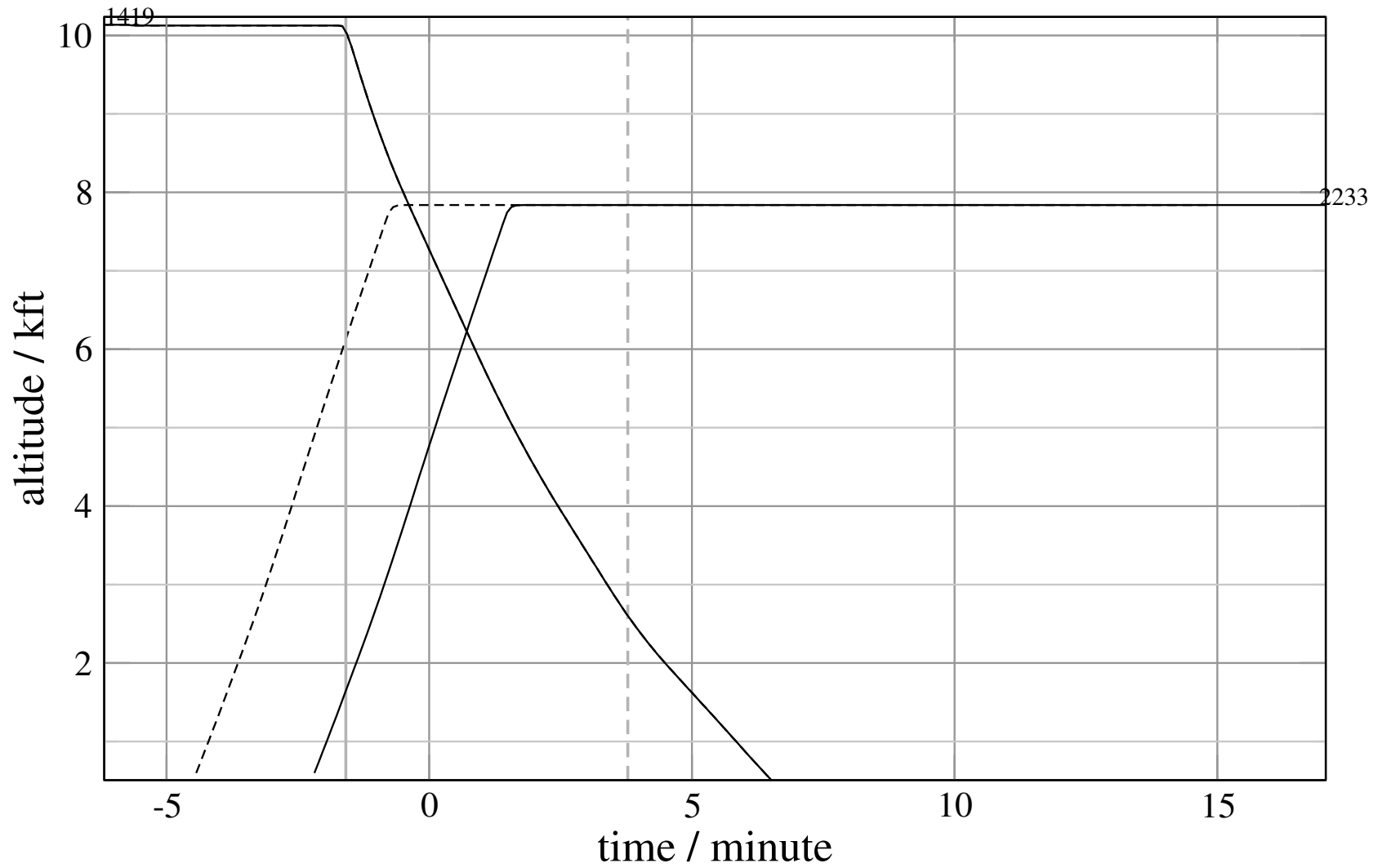
# Maneuver Planview

+ D2233E-A1419E 0.000H->1.244H: D2233E takeoff delay 2.25 Min (+135 s) 1419-2233-43



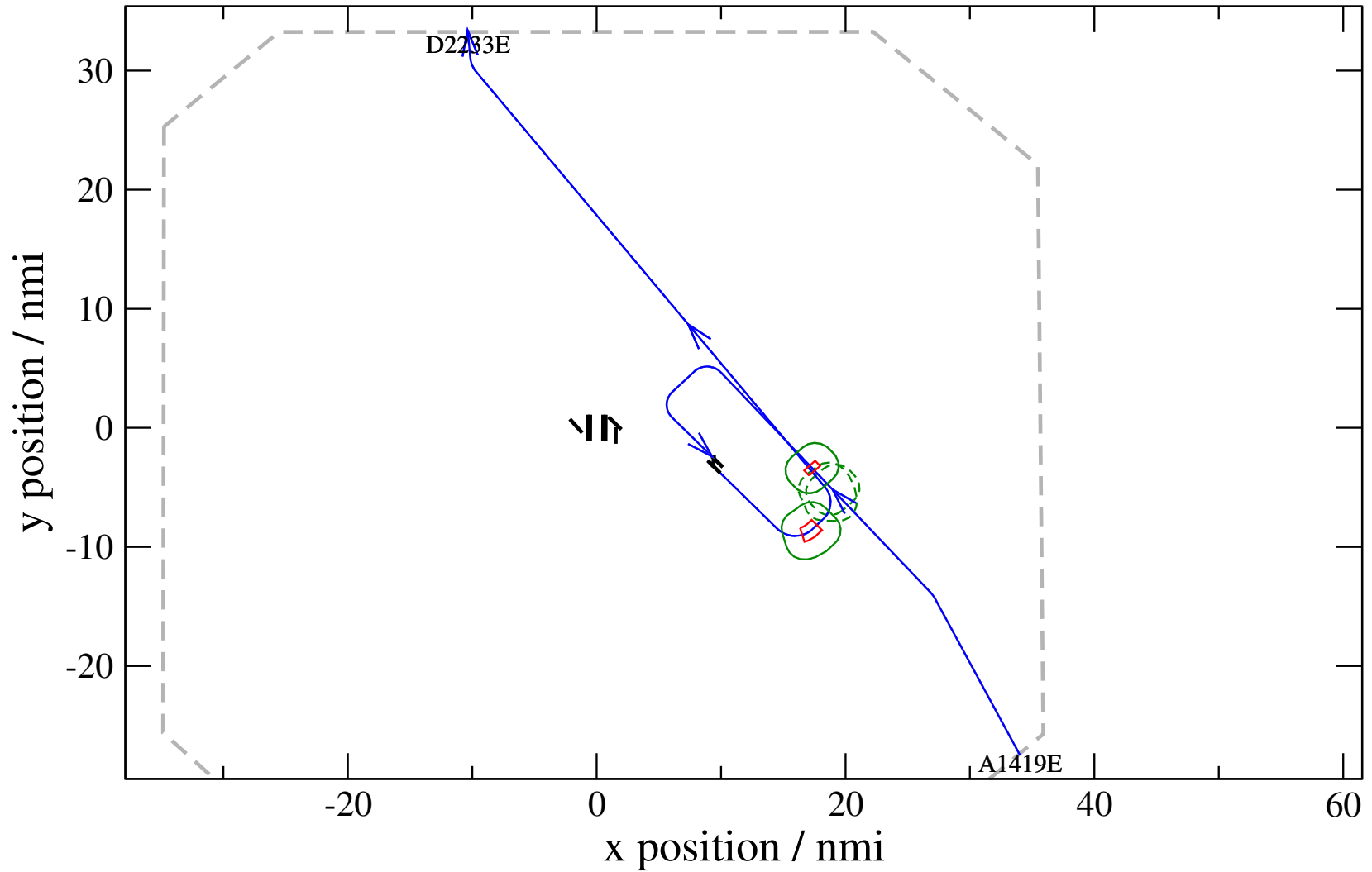
# Maneuver Altitude Profiles

+ D2233E-A1419E 0.000H->1.244H: D2233E takeoff delay 2.25 Min (+135 s) 1419-2233-43



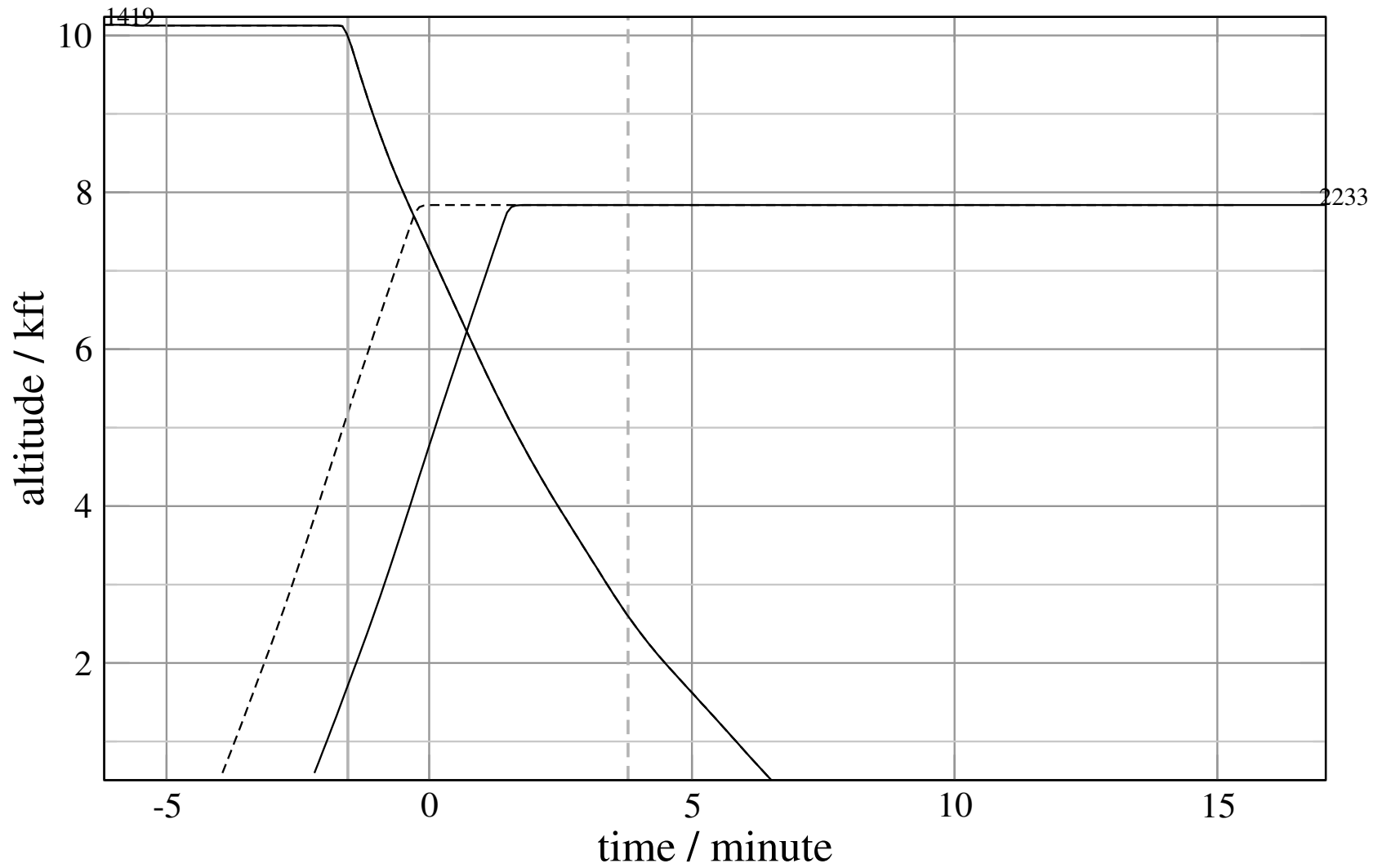
# Maneuver Planview

+ D2233E-A1419E 0.000H->1.244H: D2233E takeoff delay 1.75 Min (+105 s) 1419-2233-44



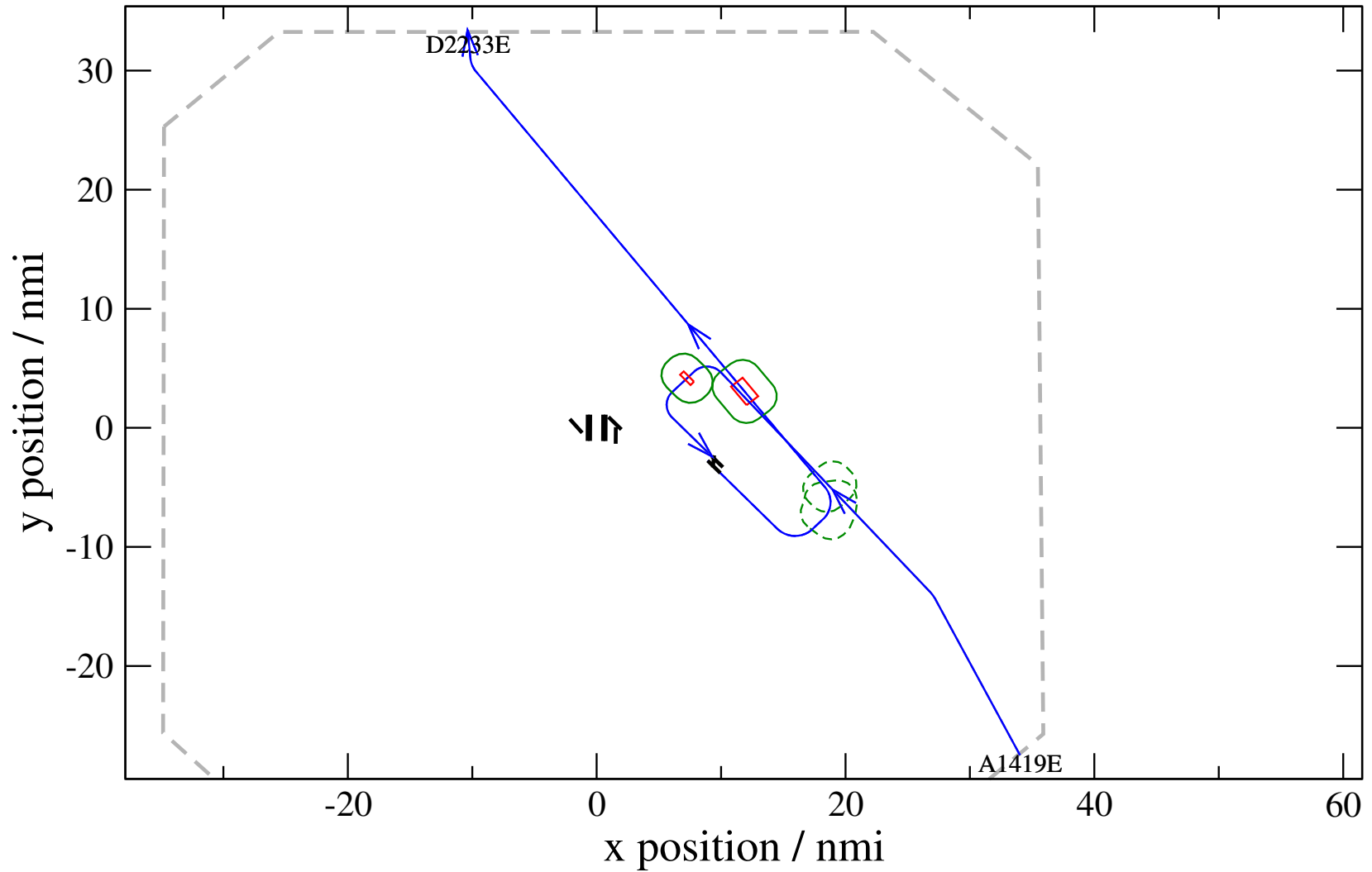
# Maneuver Altitude Profiles

+ D2233E-A1419E 0.000H->1.244H: D2233E takeoff delay 1.75 Min (+105 s) 1419-2233-44



# Maneuver Planview

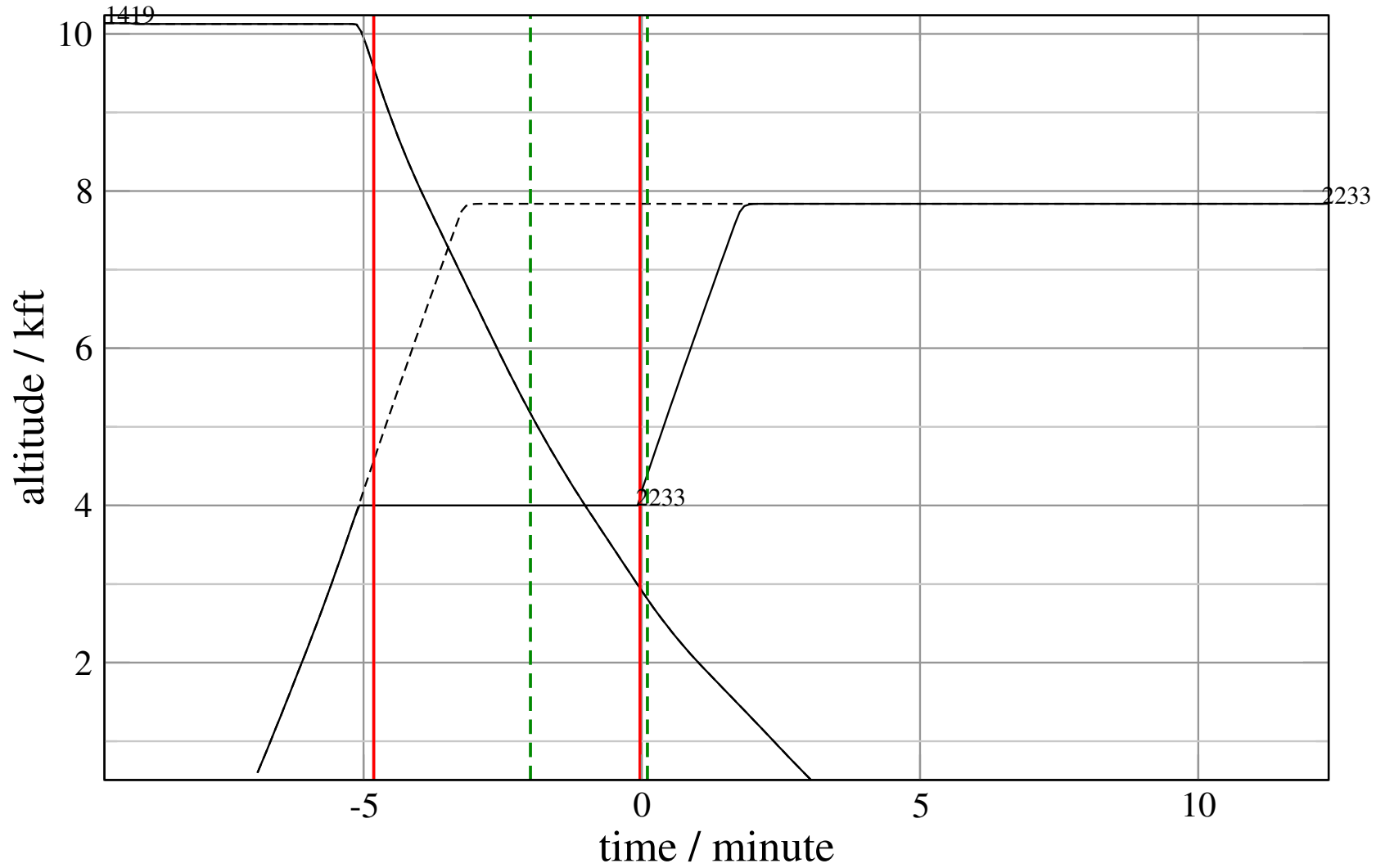
+ D2233E-A1419E 0.149V->1.000H(div): D2233E temp alt 4.0 kft, 5.0 Min (+0 s) 1419-2233-45





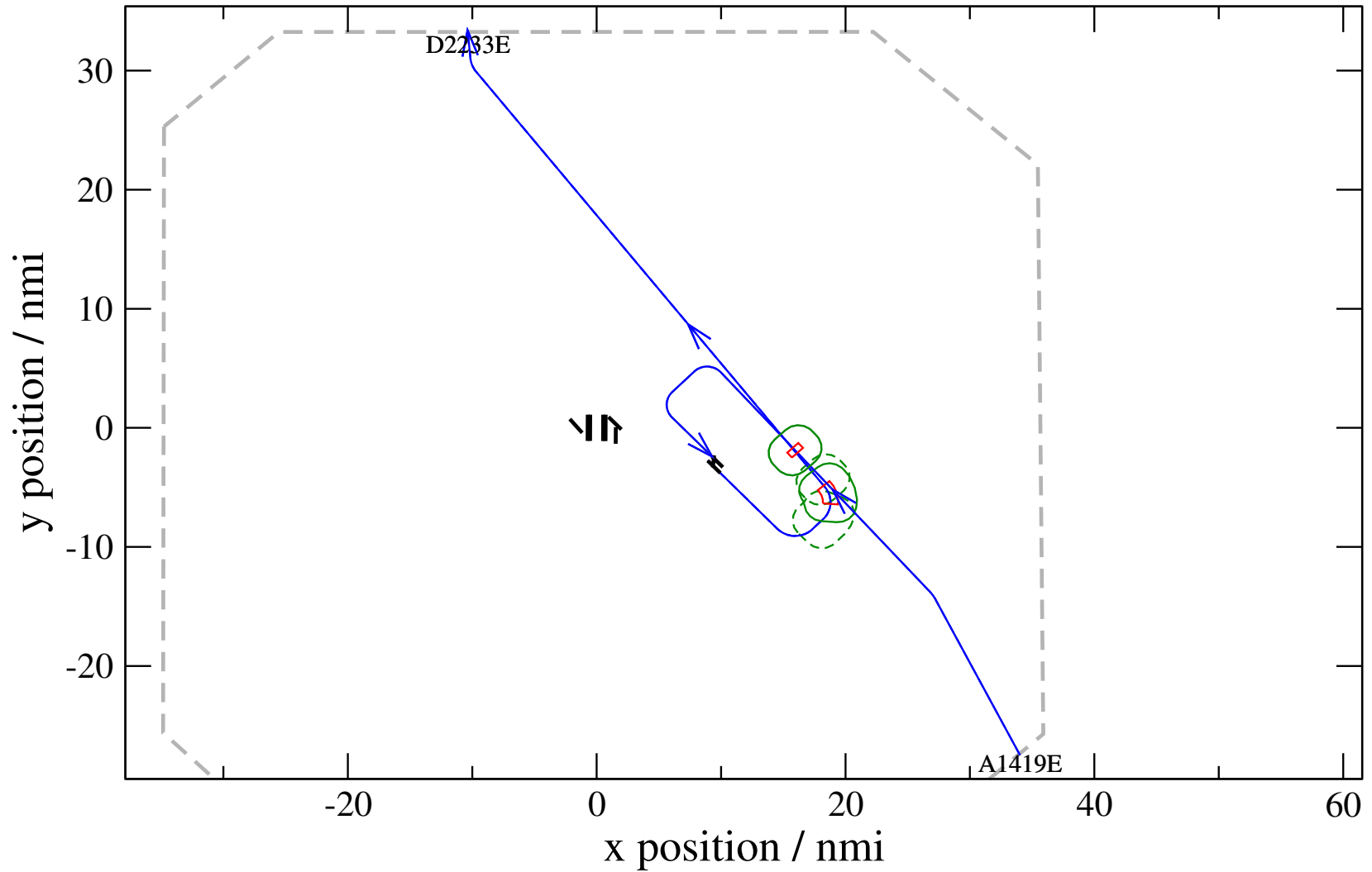
# Maneuver Altitude Profiles

+ D2233E-A1419E 0.149V->1.000H(div): D2233E temp alt 4.0 kft, 5.0 Min (+0 s) 1419-2233-45



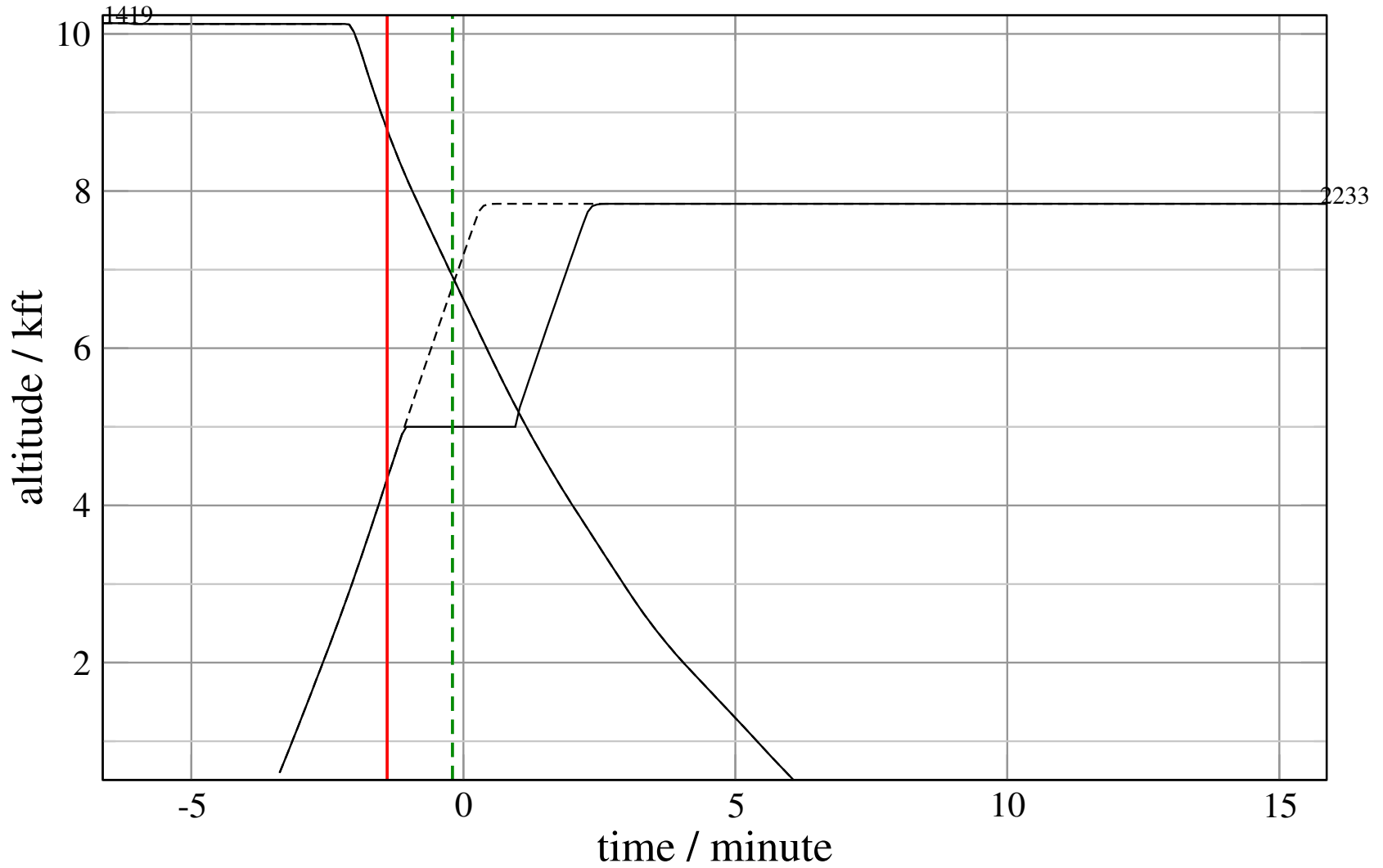
# Maneuver Planview

+ D2233E-A1419E 0.605V->1.146V: D2233E temp alt 5.0 kft, 2.0 Min (+0 s) 1419-2233-46



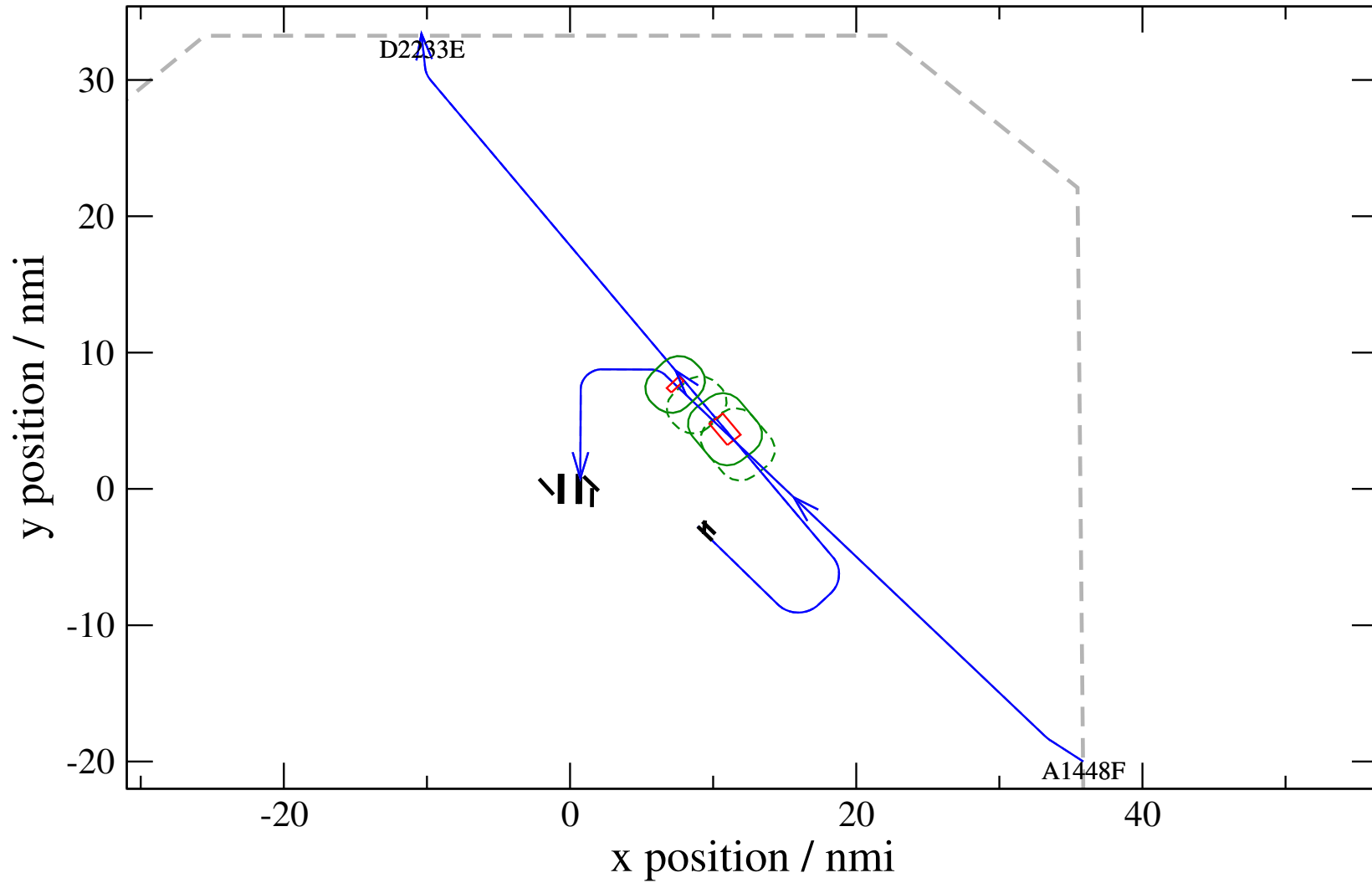
# Maneuver Altitude Profiles

+ D2233E-A1419E 0.605V->1.146V: D2233E temp alt 5.0 kft, 2.0 Min (+0 s) 1419-2233-46



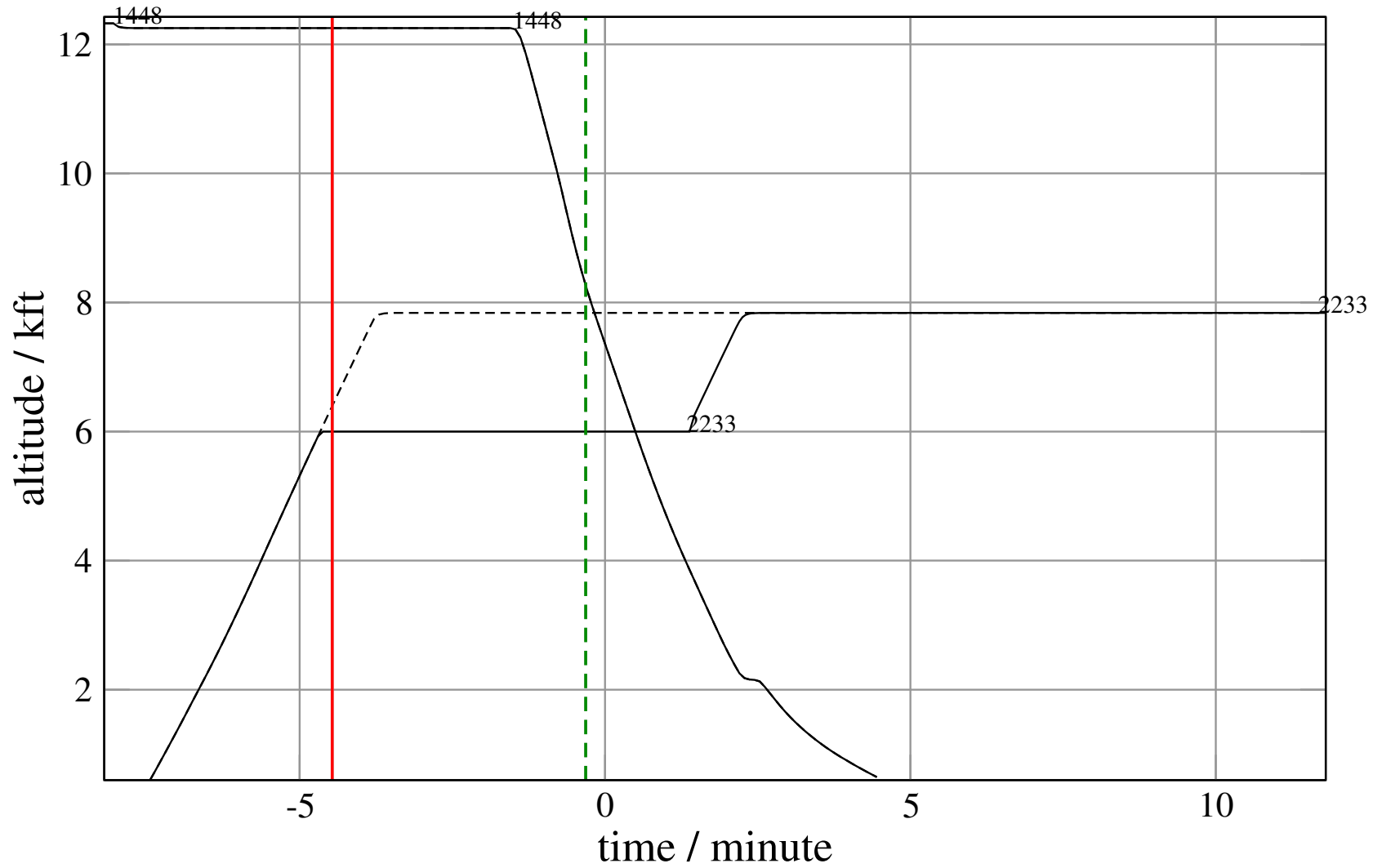
# Maneuver Planview

+ D2233E-A1448F 0.926H->1.166H: D2233E temp alt 6.0 kft, 6.0 Min (+0 s) 1448-2233-41



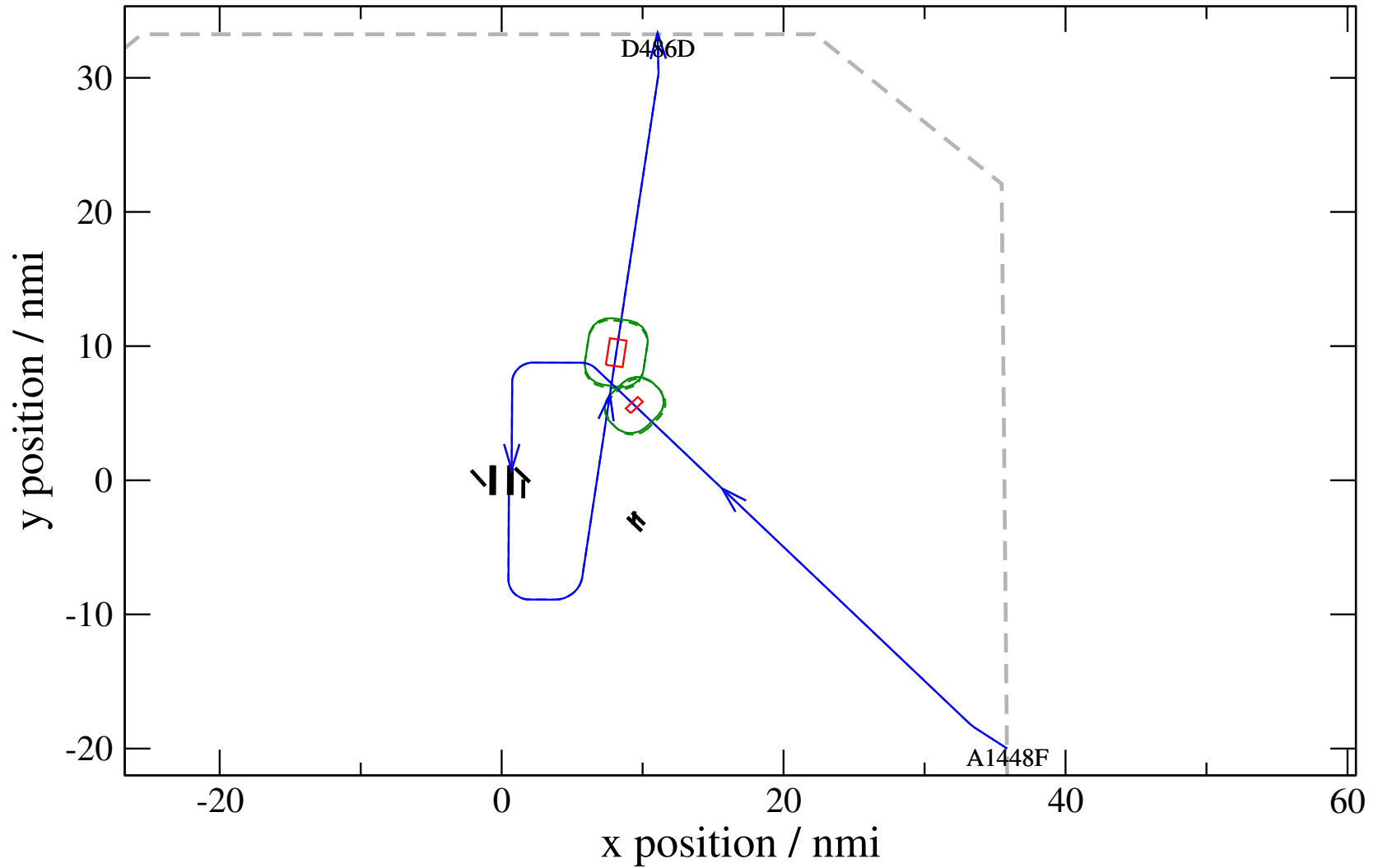
# Maneuver Altitude Profiles

+ D2233E-A1448F 0.926H->1.166H: D2233E temp alt 6.0 kft, 6.0 Min (+0 s) 1448-2233-41



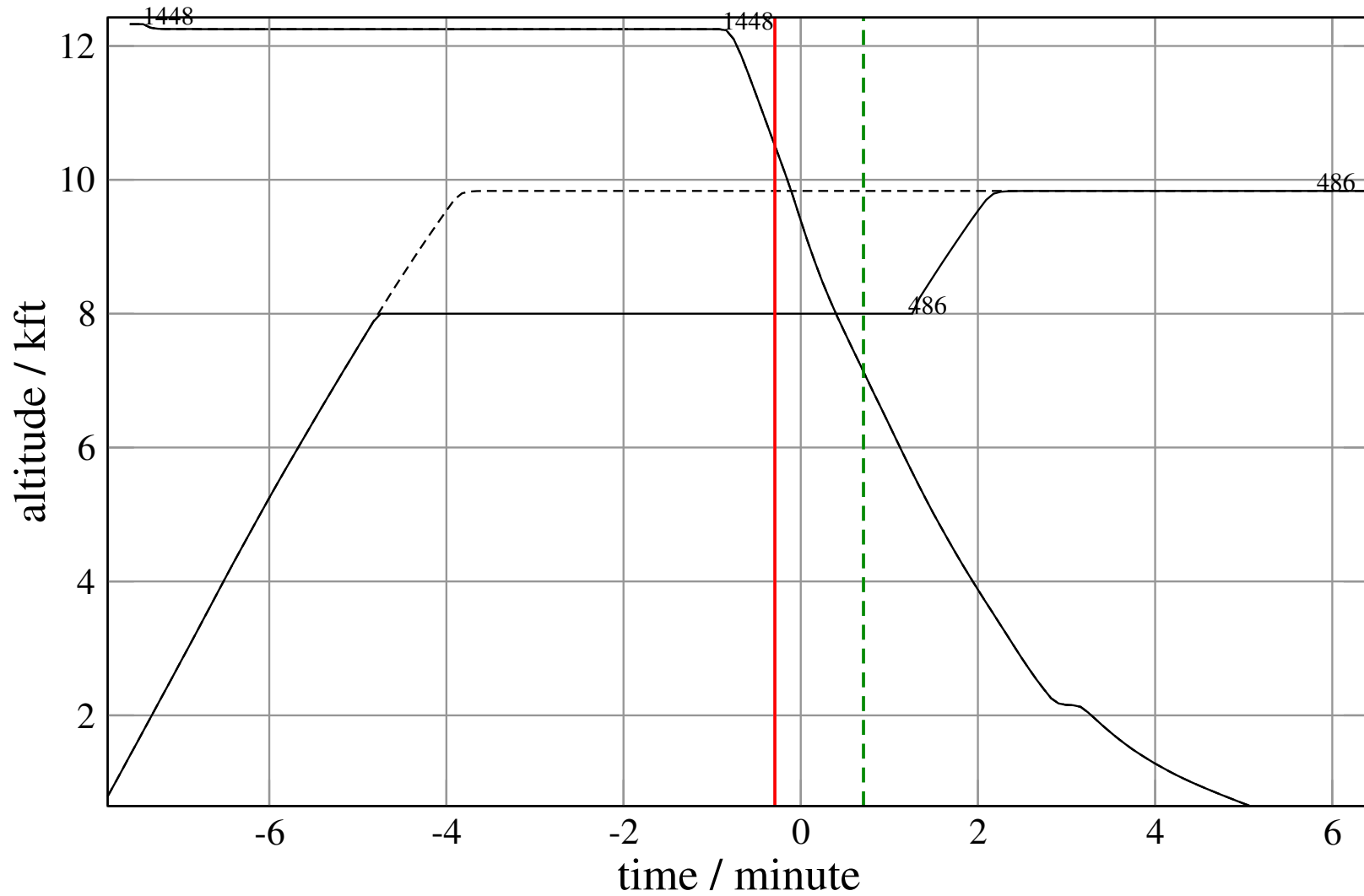
# Maneuver Planview

+ D486D-A1448F 0.838H->1.000H(div): D486D temp alt 8.0 kft, 6.0 Min (+0 s) 1448-486-29



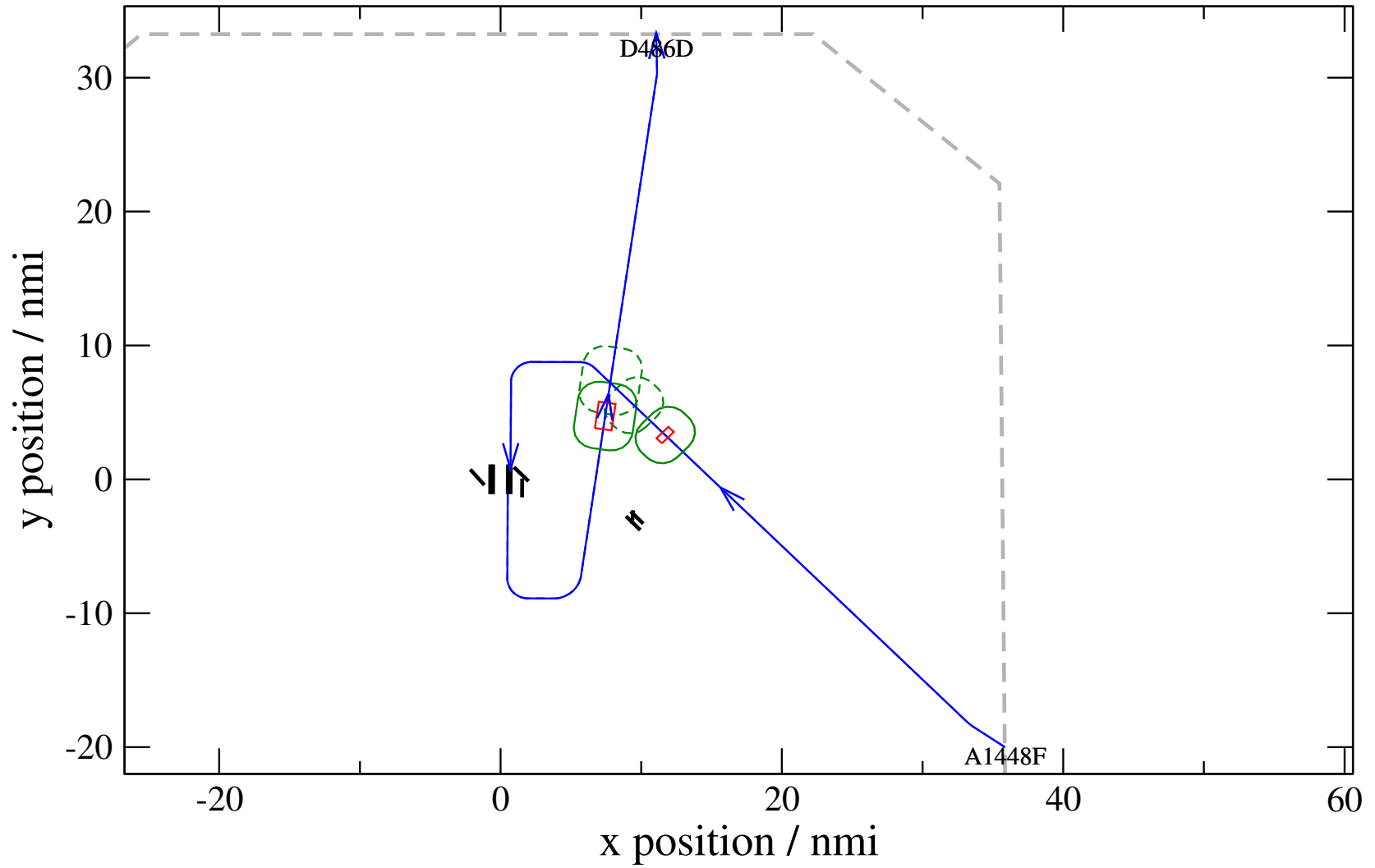
# Maneuver Altitude Profiles

+ D486D-A1448F 0.838H->1.000H(div): D486D temp alt 8.0 kft, 6.0 Min (+0 s) 1448-486-29



# Maneuver Planview

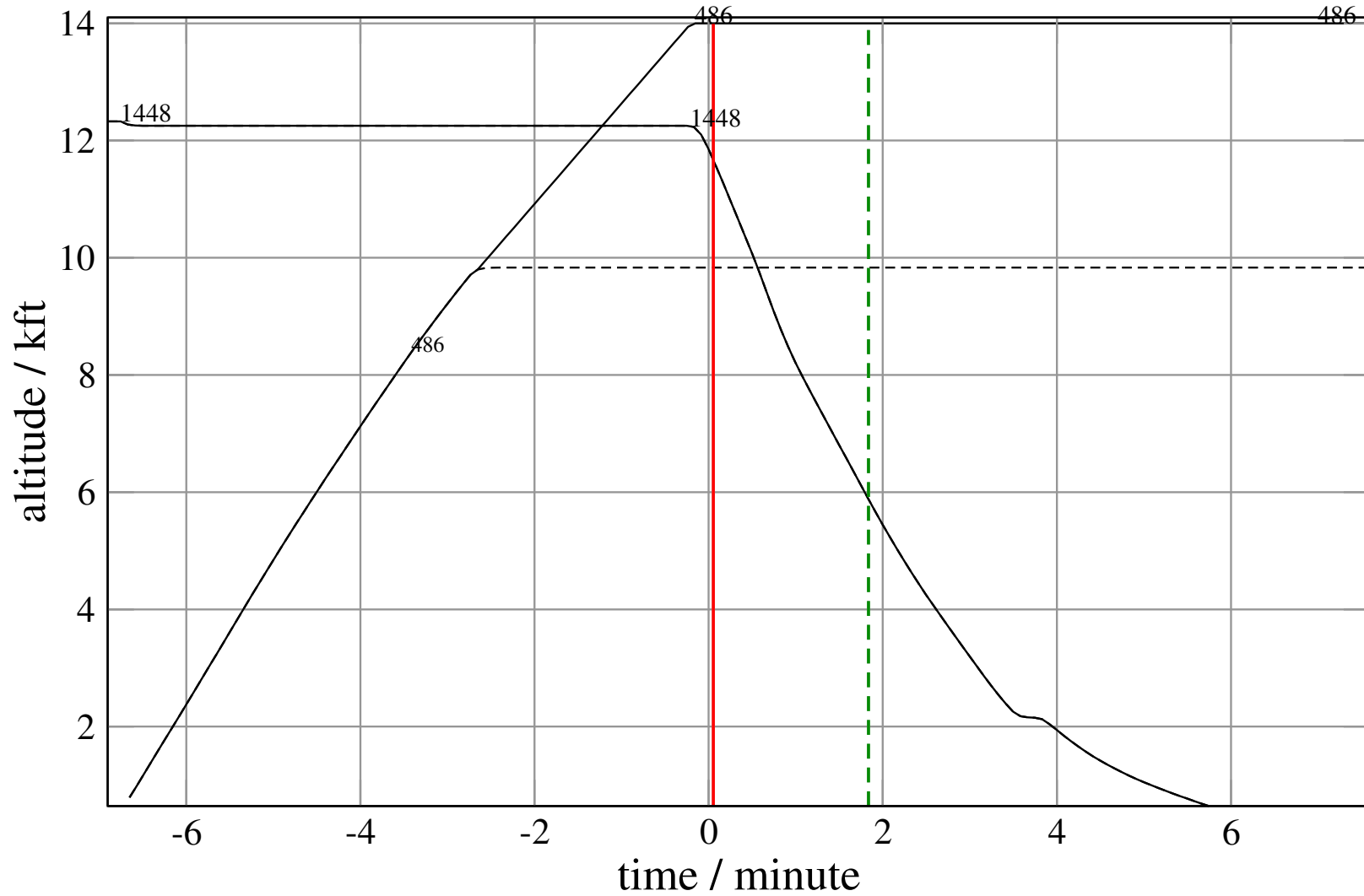
+ D486D-A1448F 0.383H->1.083H: D486D new level alt 14.0 kft (+0 s) 1448-486-30





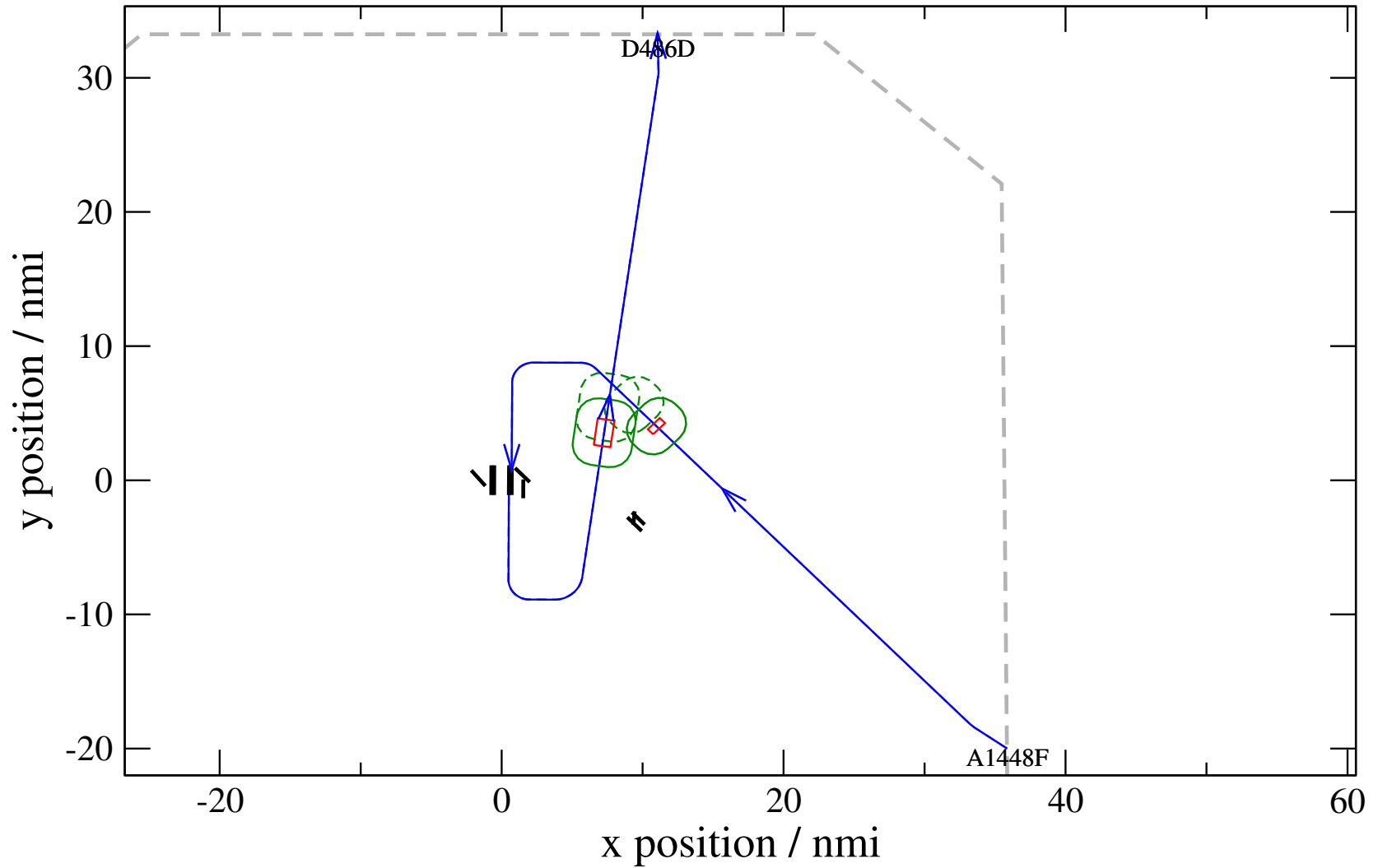
# Maneuver Altitude Profiles

+ D486D-A1448F 0.383H->1.083H: D486D new level alt 14.0 kft (+0 s) 1448-486-30



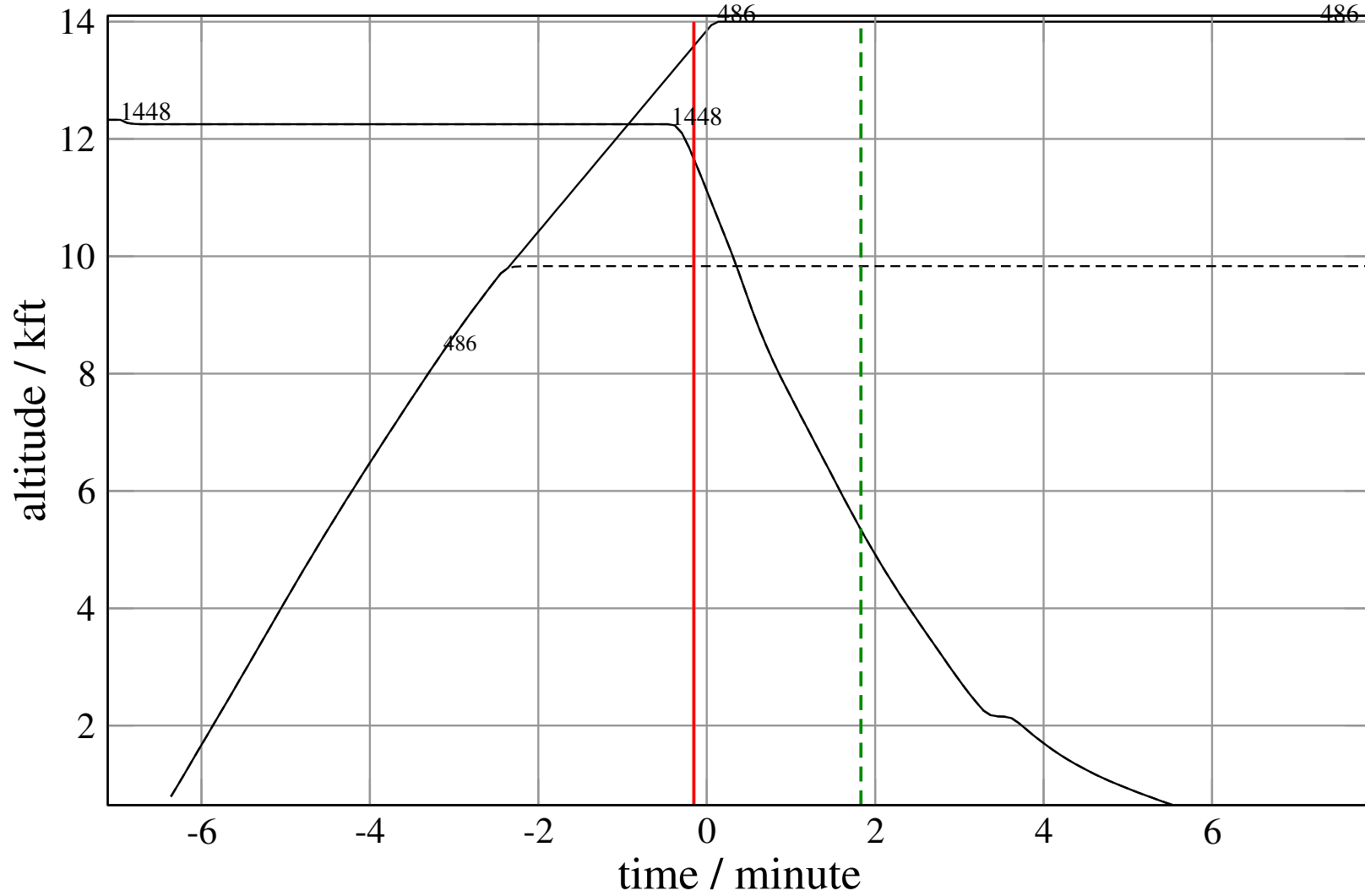
# Maneuver Planview

+ D486D-A1448F 0.282H->1.024H: D486D new level alt 14.0 kft (+0 s) 1448-486-31



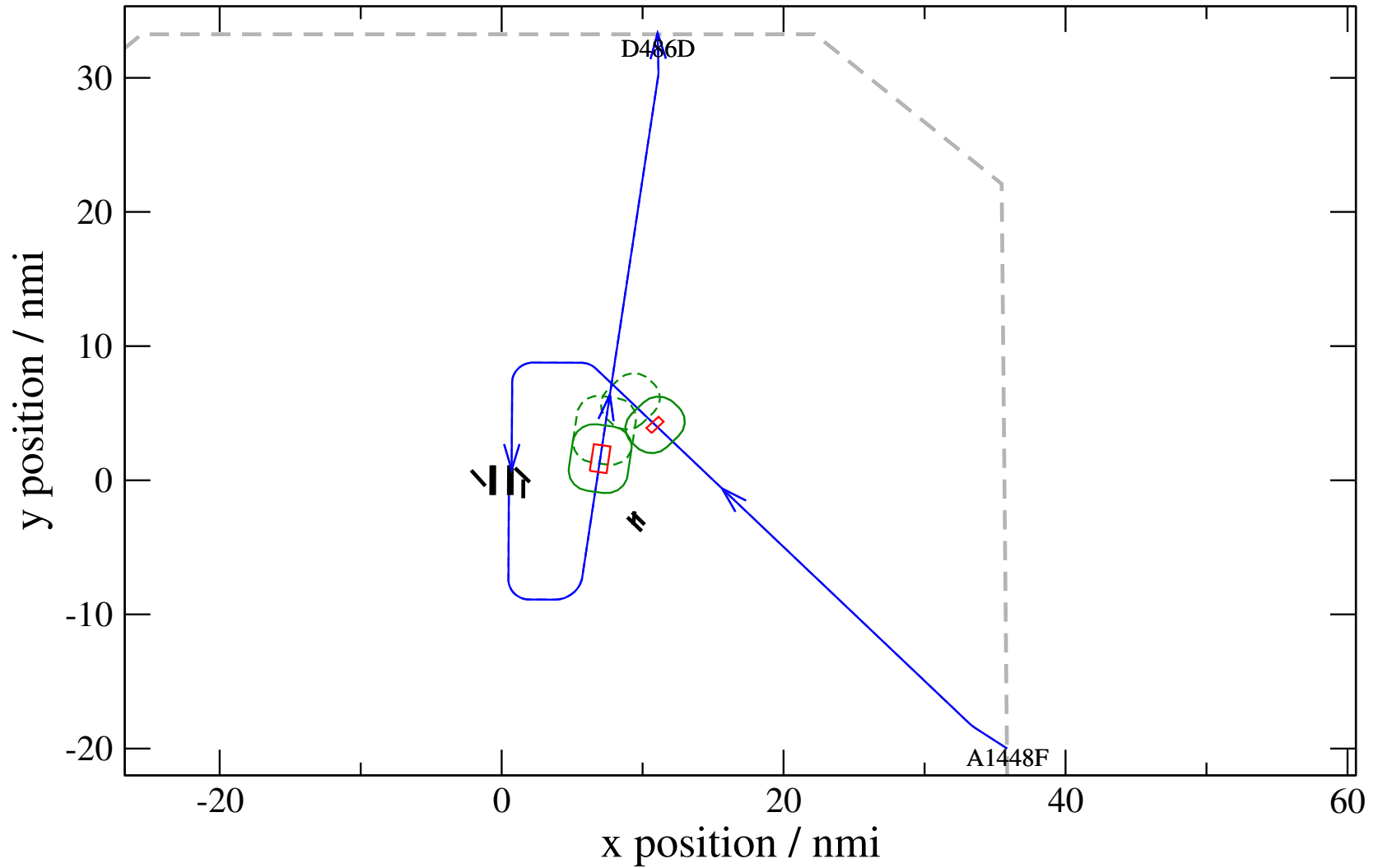
# Maneuver Altitude Profiles

+ D486D-A1448F 0.282H->1.024H: D486D new level alt 14.0 kft (+0 s) 1448-486-31



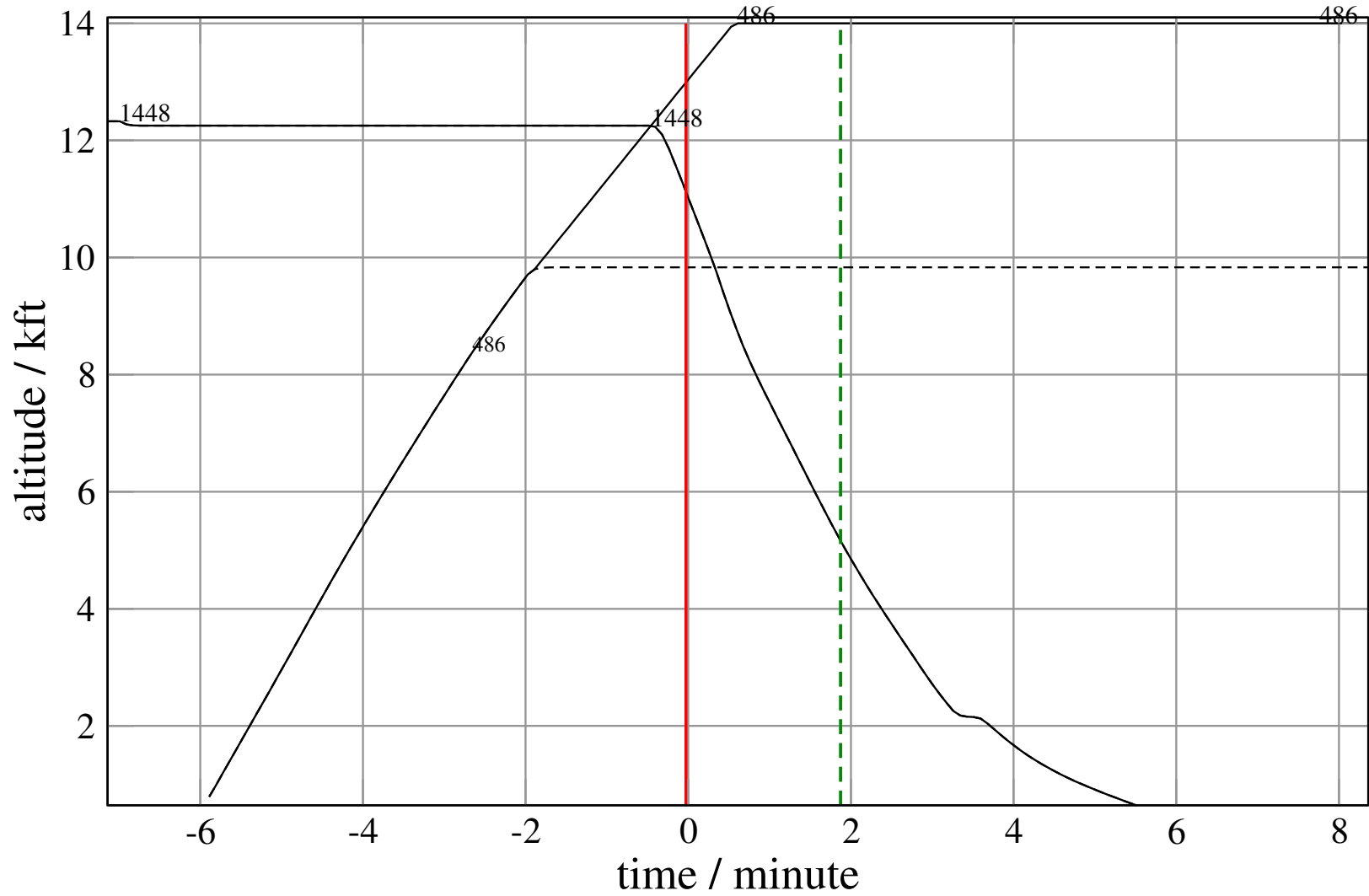
# Maneuver Planview

+ D486D-A1448F 0.363V->1.037V: D486D new level alt 14.0 kft (+0 s) 1448-486-32



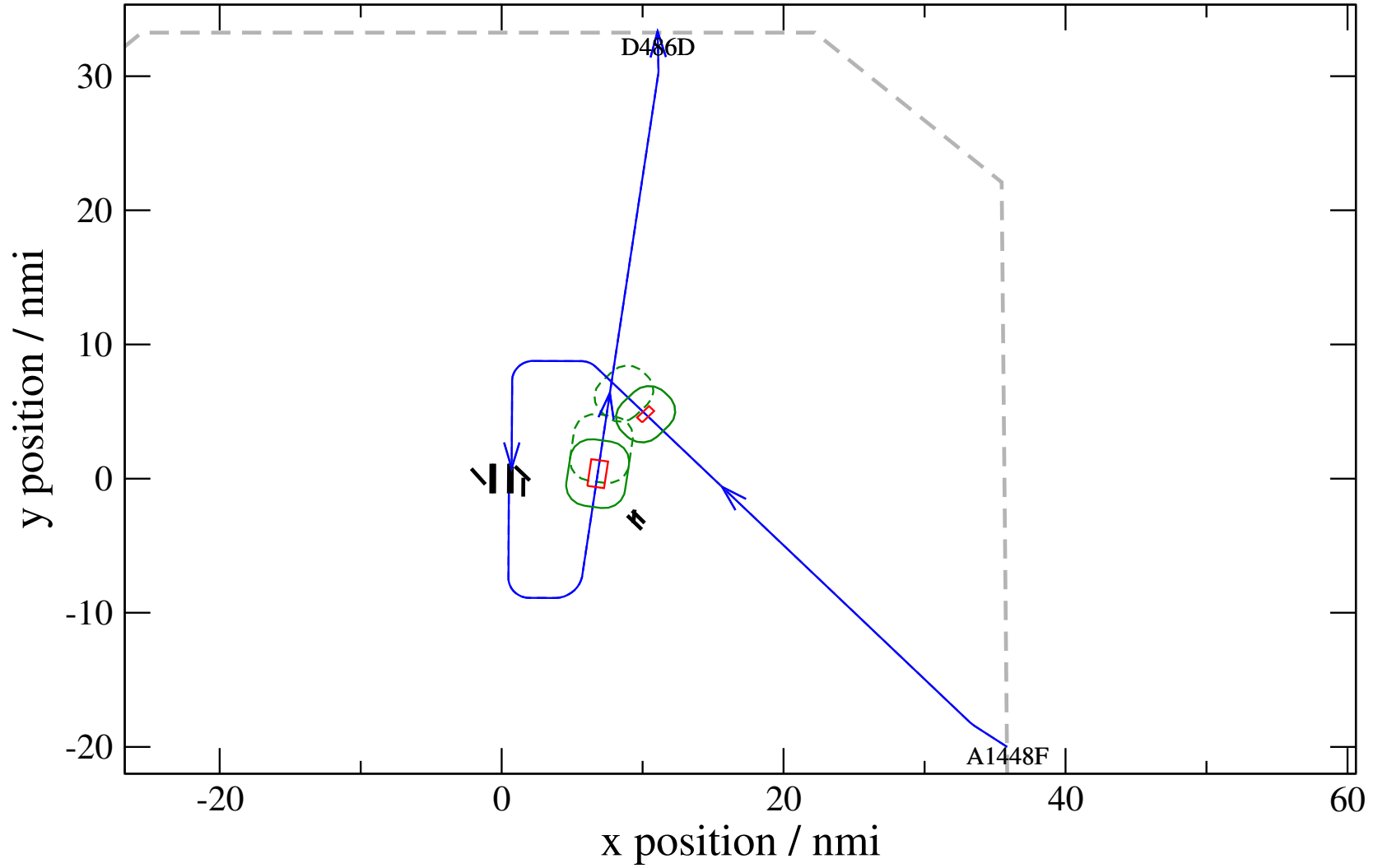
# Maneuver Altitude Profiles

+ D486D-A1448F 0.363V->1.037V: D486D new level alt 14.0 kft (+0 s) 1448-486-32



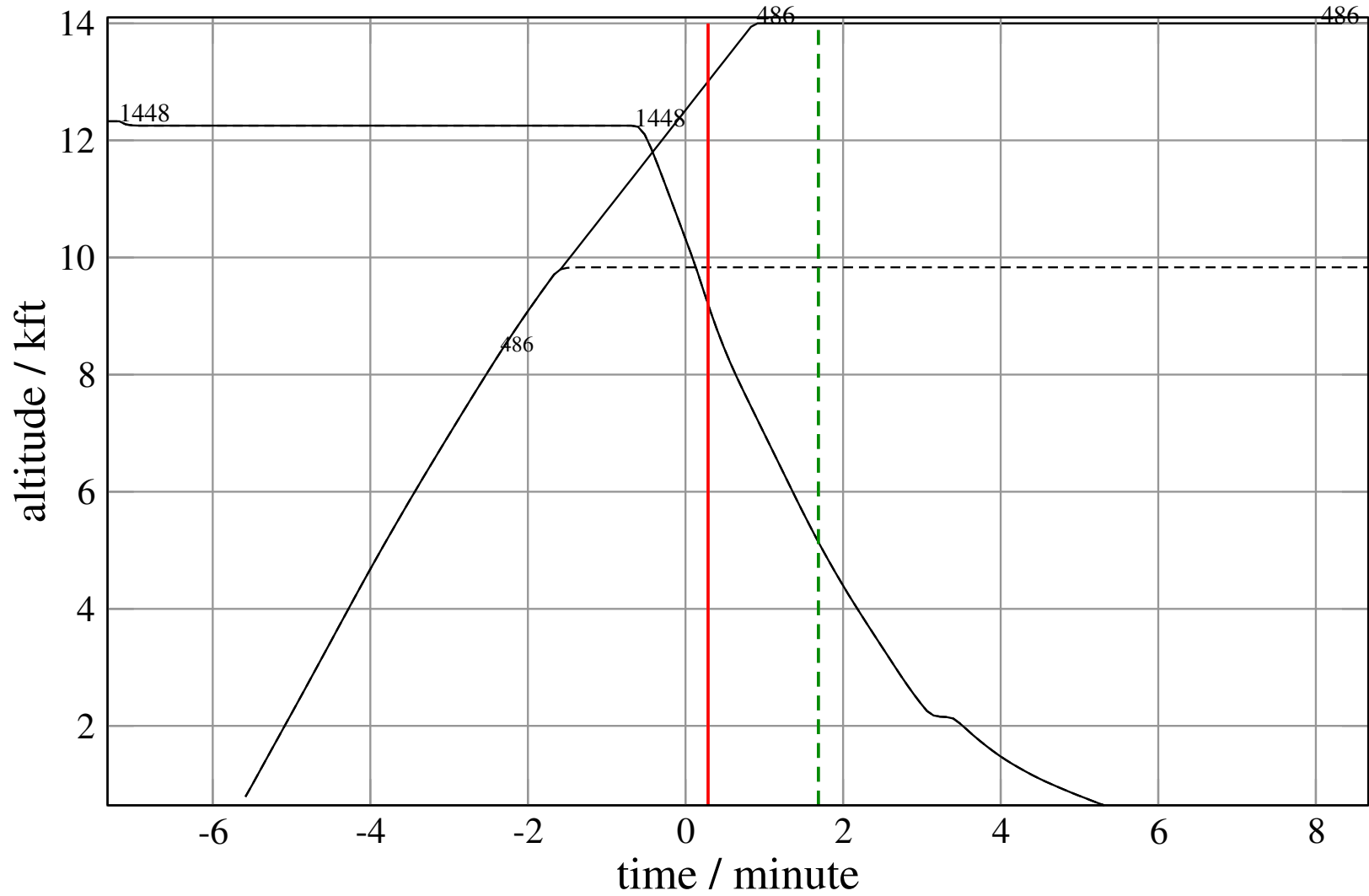
# Maneuver Planview

+ D486D-A1448F 0.890V->1.265H: D486D new level alt 14.0 kft (+0 s) 1448-486-33



# Maneuver Altitude Profiles

+ D486D-A1448F 0.890V->1.265H: D486D new level alt 14.0 kft (+0 s) 1448-486-33

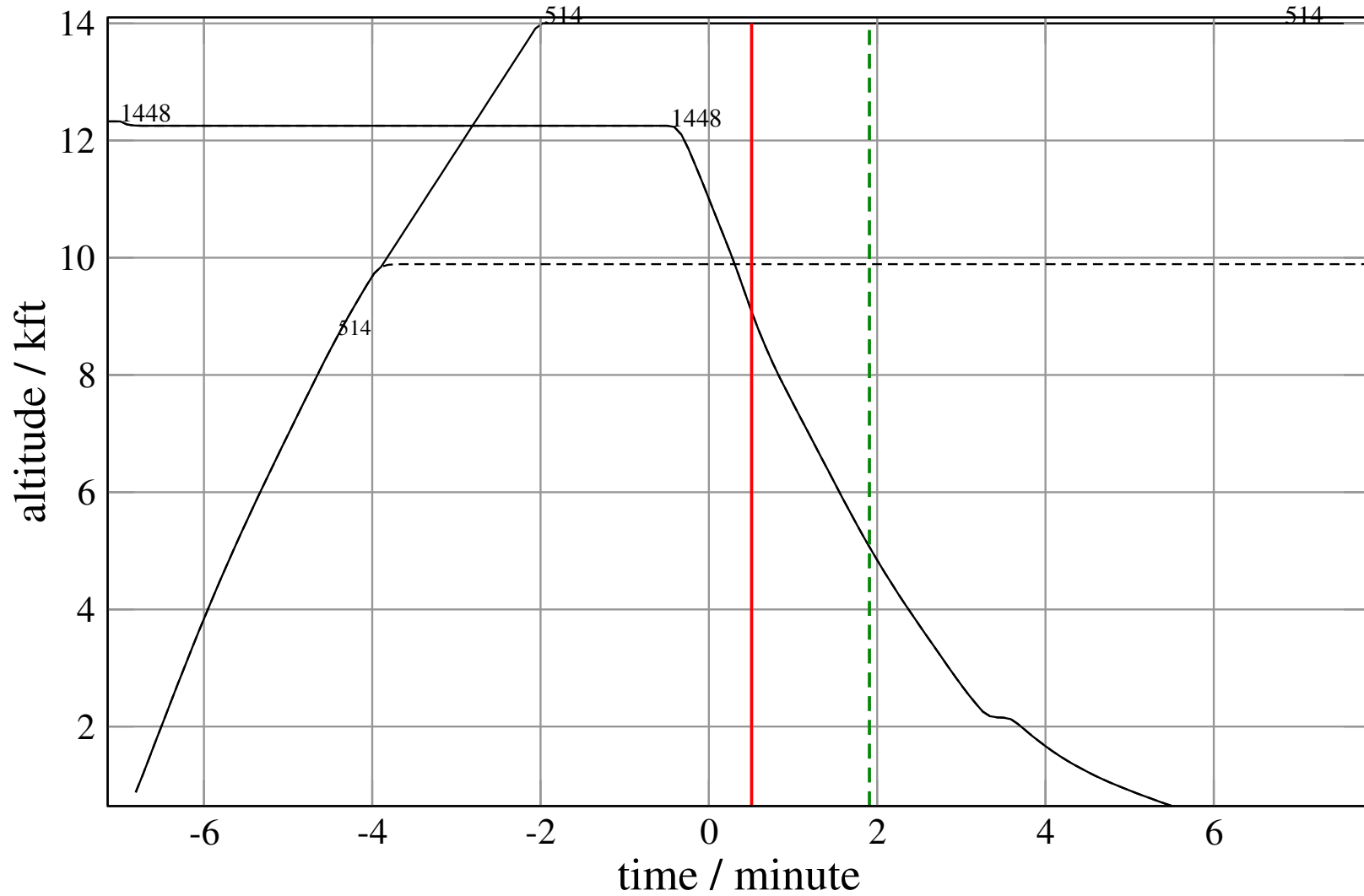






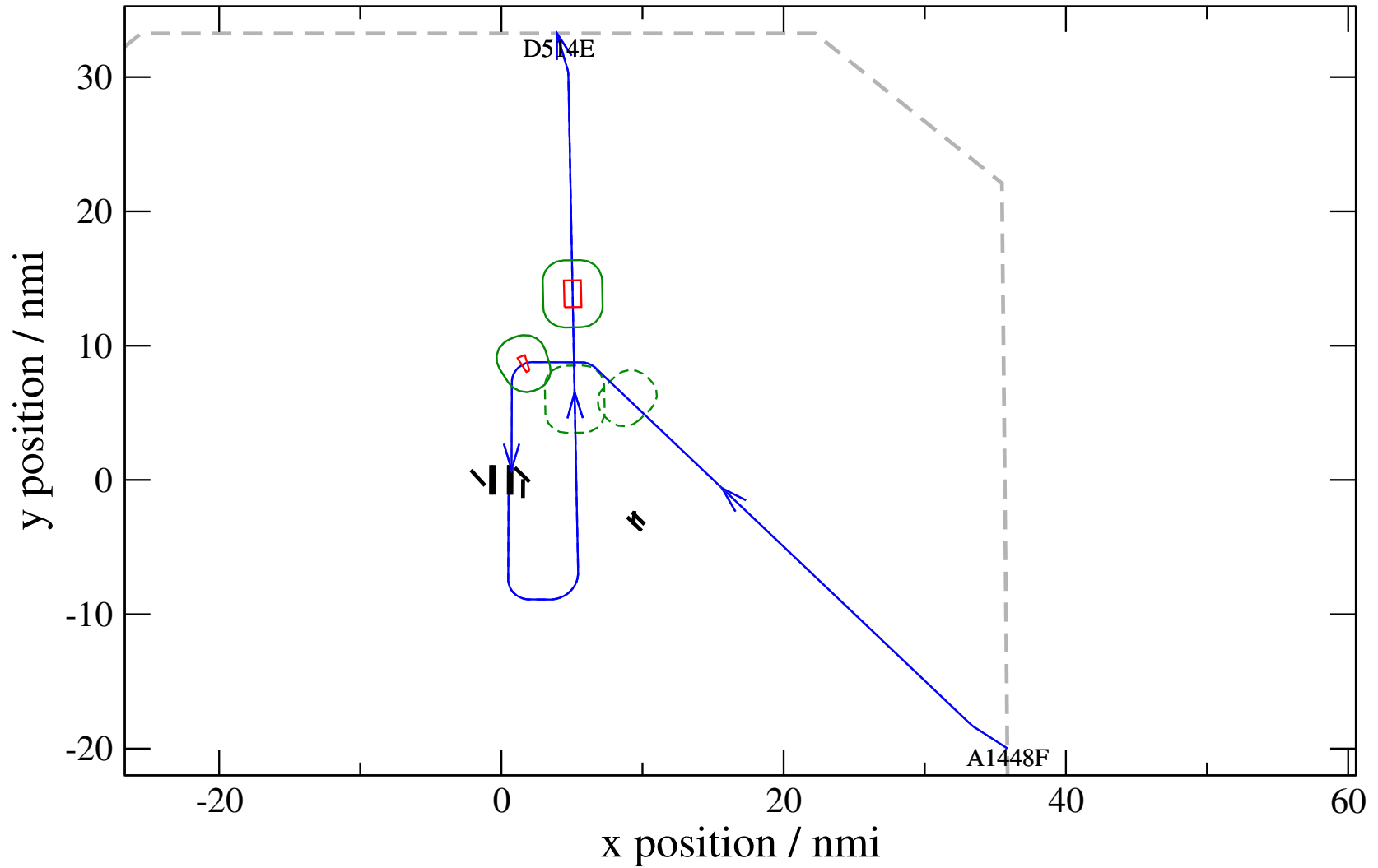
# Maneuver Altitude Profiles

+ D514E-A1448F 0.963H->1.505H: D514E new level alt 14.0 kft (+0 s) 1448-514-31



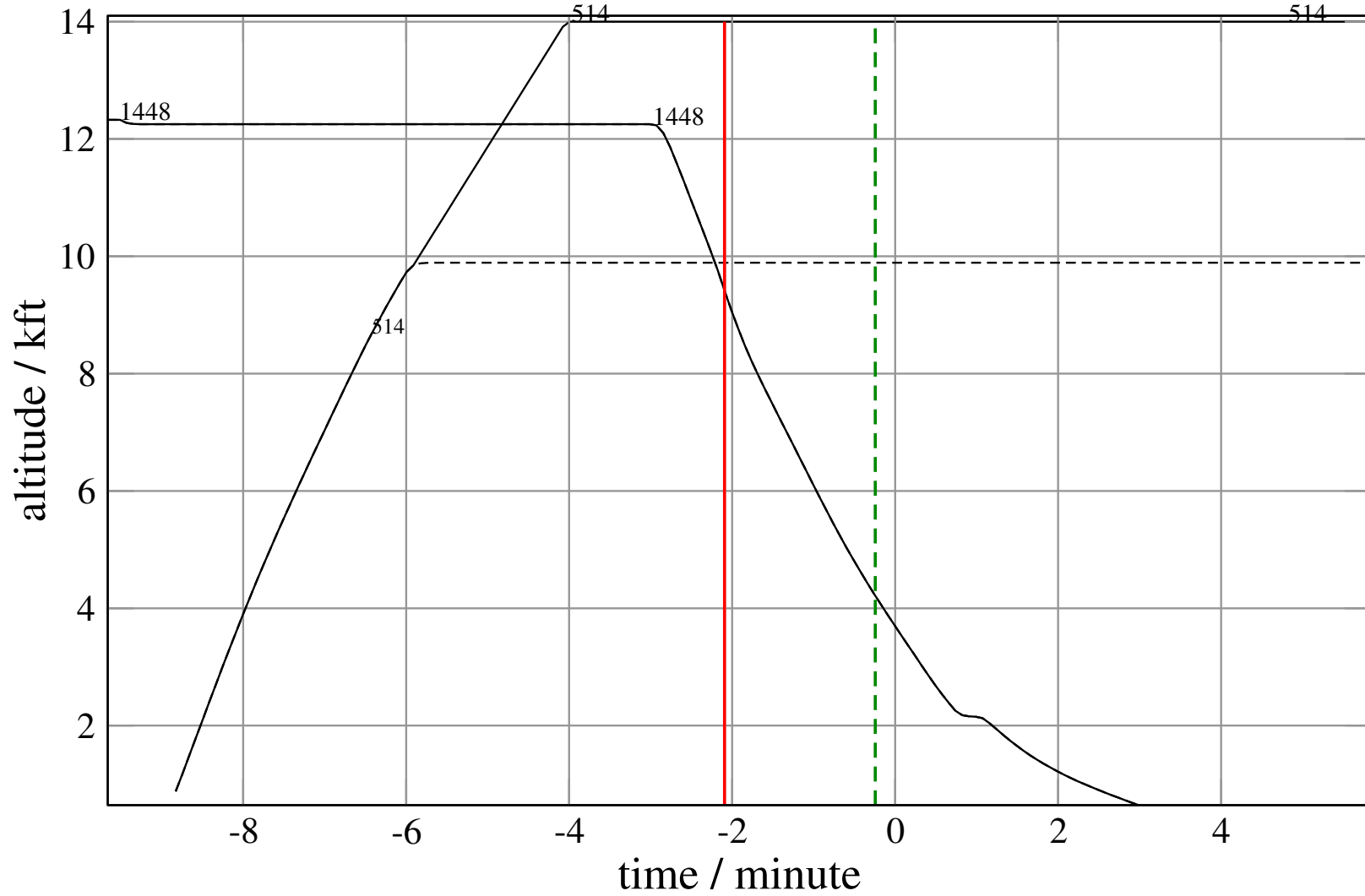
# Maneuver Planview

+ D514E-A1448F 0.897H->1.512H: D514E new level alt 14.0 kft (+0 s) 1448-514-32



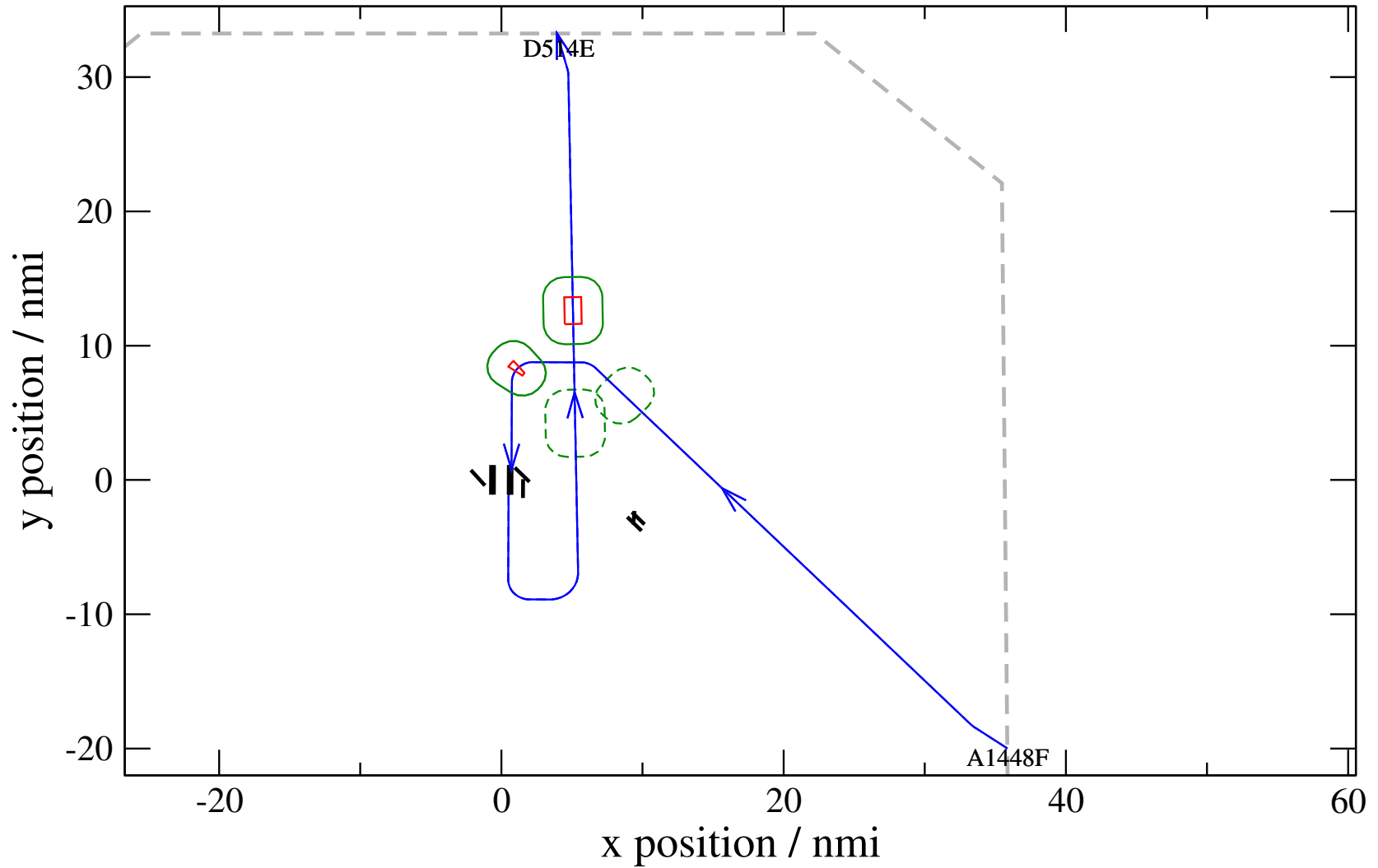
# Maneuver Altitude Profiles

+ D514E-A1448F 0.897H->1.512H: D514E new level alt 14.0 kft (+0 s) 1448-514-32



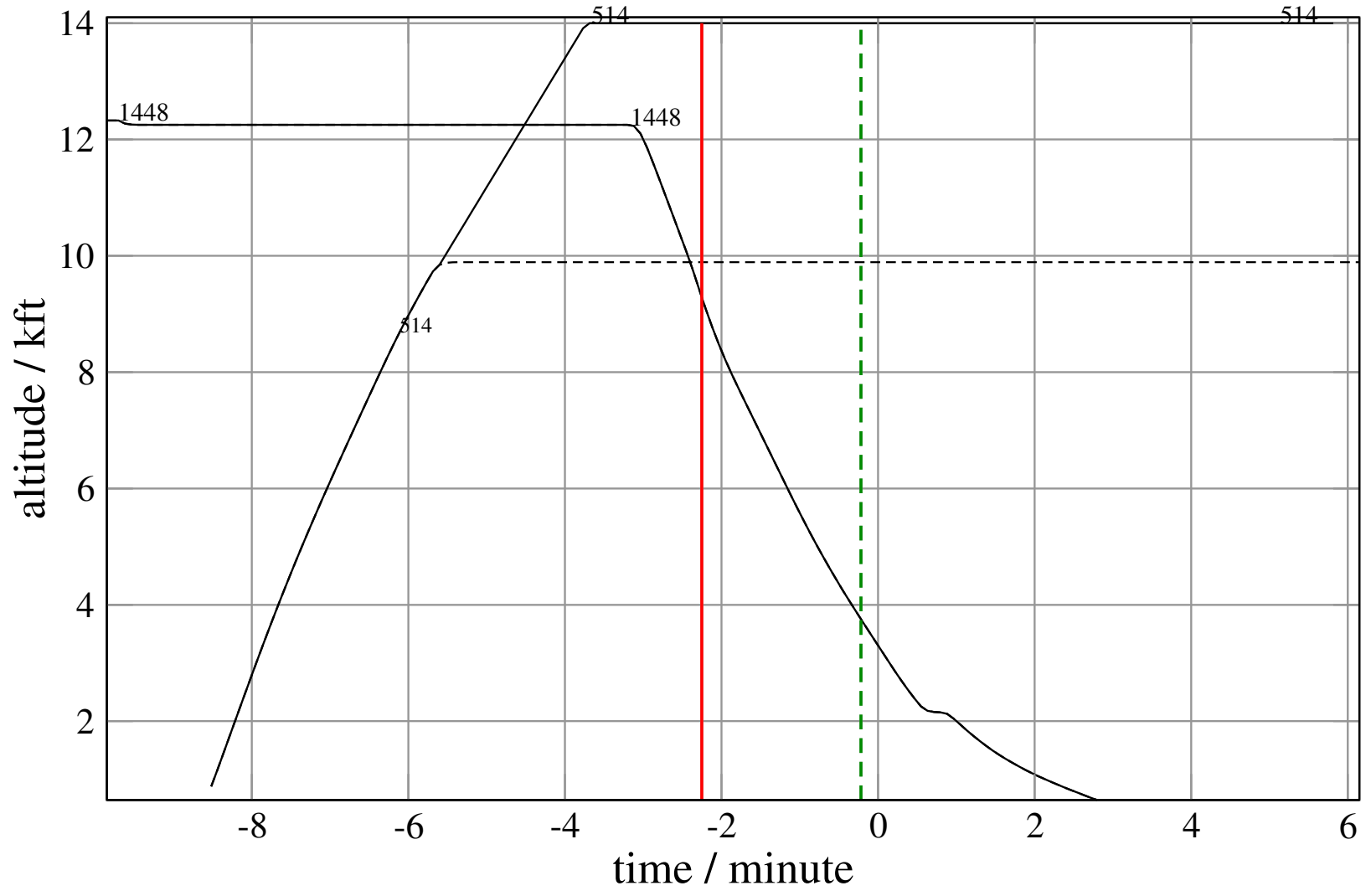
# Maneuver Planview

+ D514E-A1448F 0.902H->1.513H: D514E new level alt 14.0 kft (+0 s) 1448-514-33



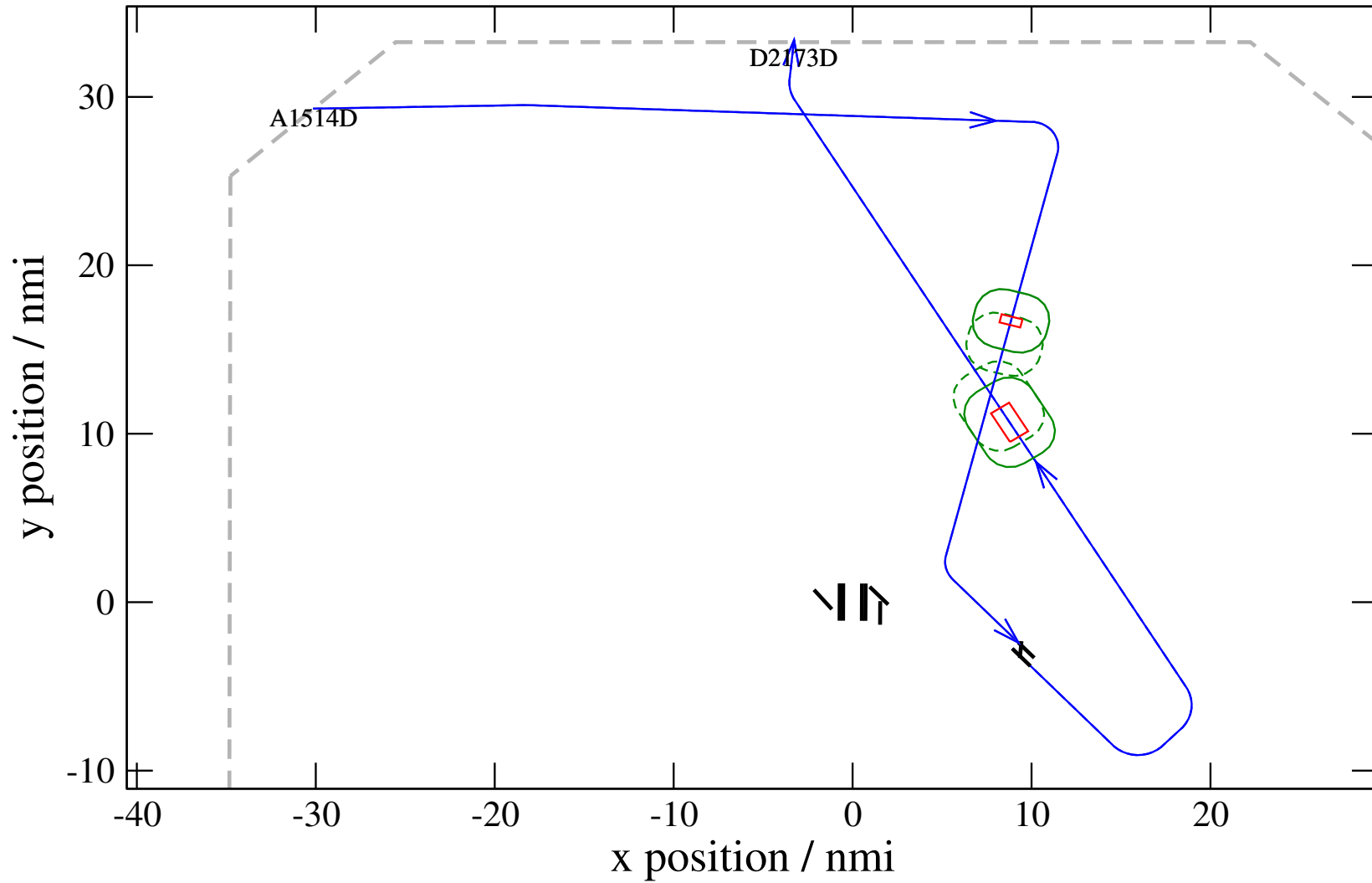
# Maneuver Altitude Profiles

+ D514E-A1448F 0.902H->1.513H: D514E new level alt 14.0 kft (+0 s) 1448-514-33



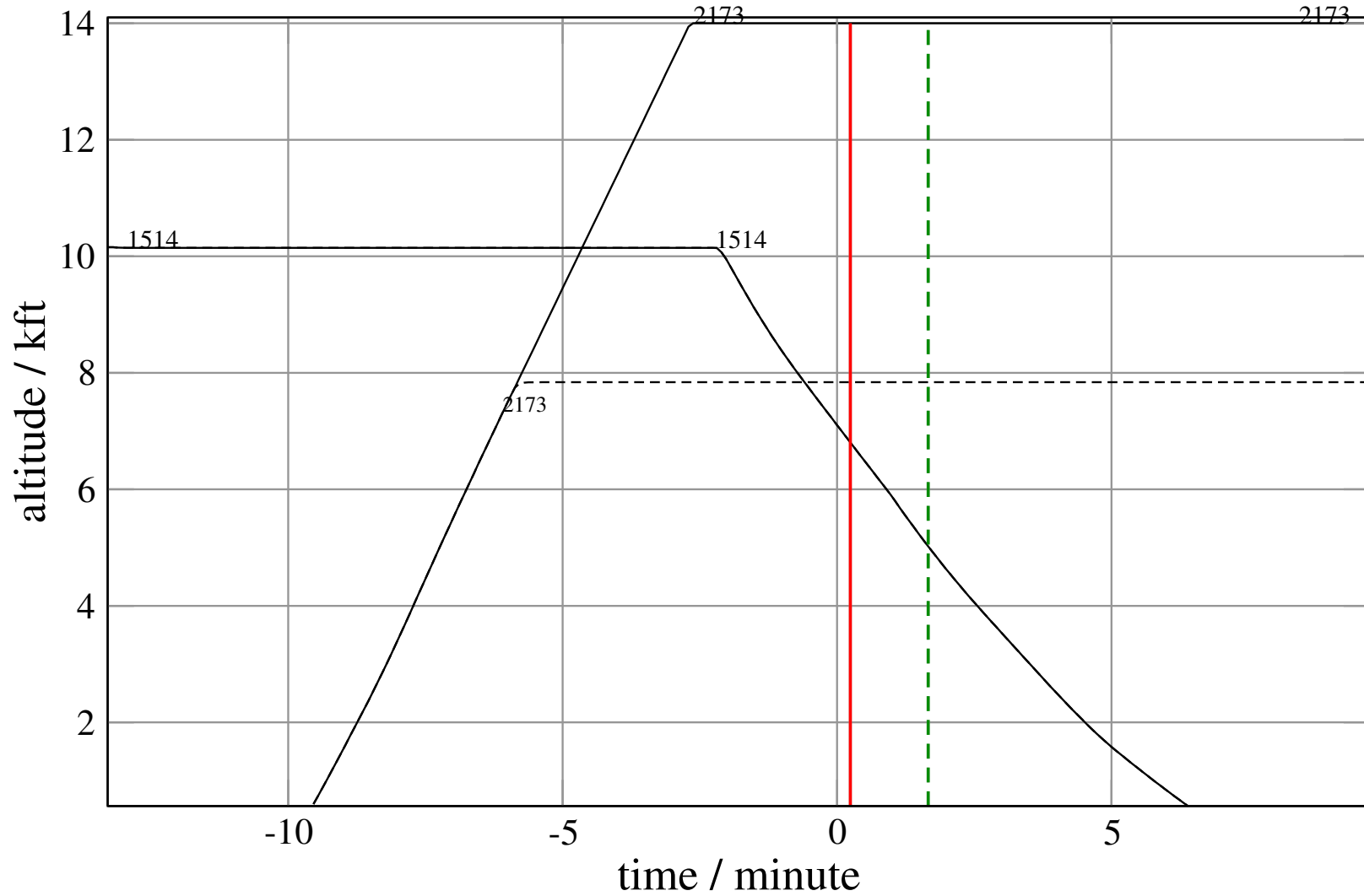
# Maneuver Planview

+ D2173D-A1514D 0.917H->1.502H: D2173D new level alt 14.0 kft (+0 s) 1514-2173-47



# Maneuver Altitude Profiles

+ D2173D-A1514D 0.917H->1.502H: D2173D new level alt 14.0 kft (+0 s) 1514-2173-47

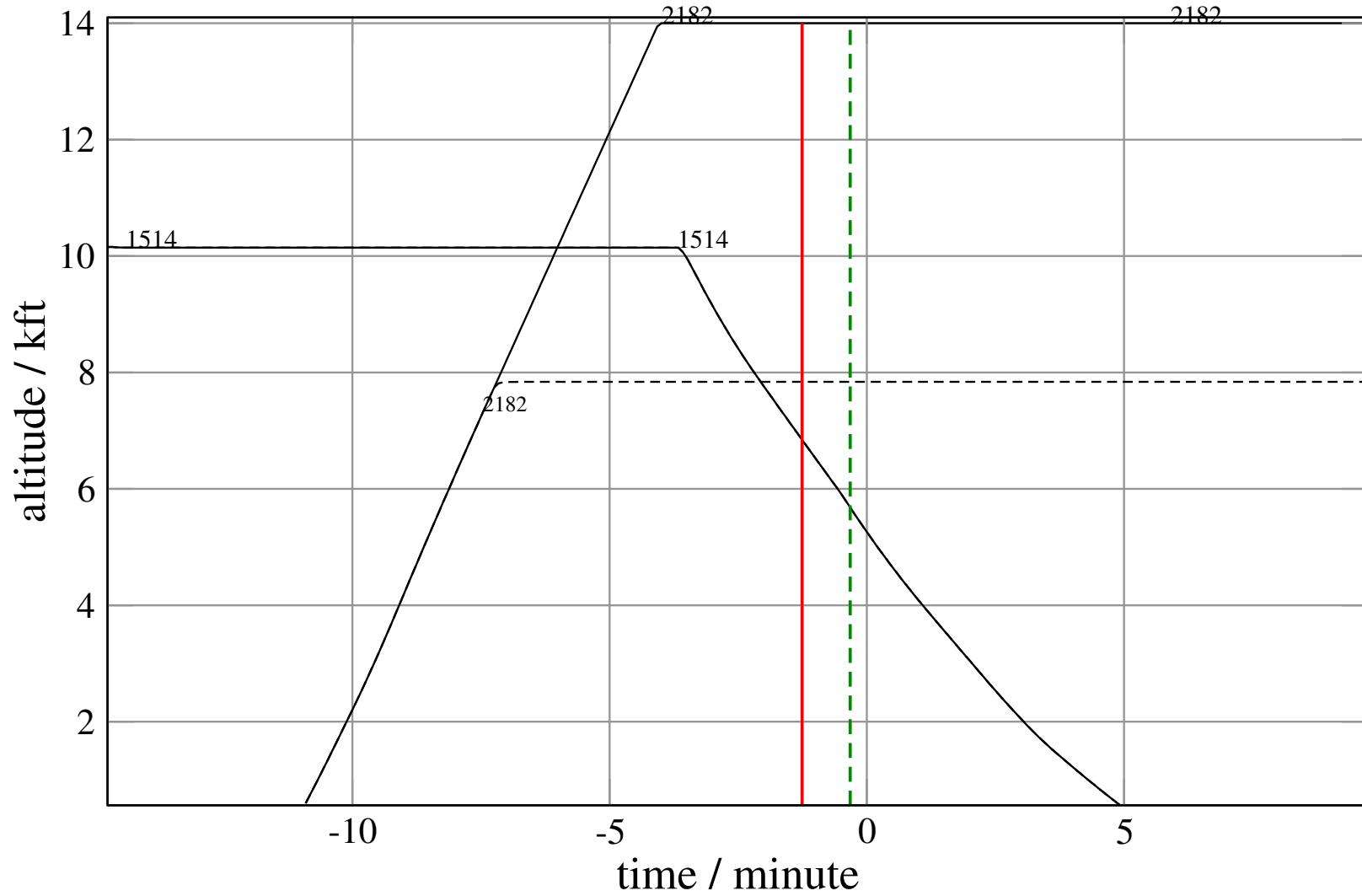






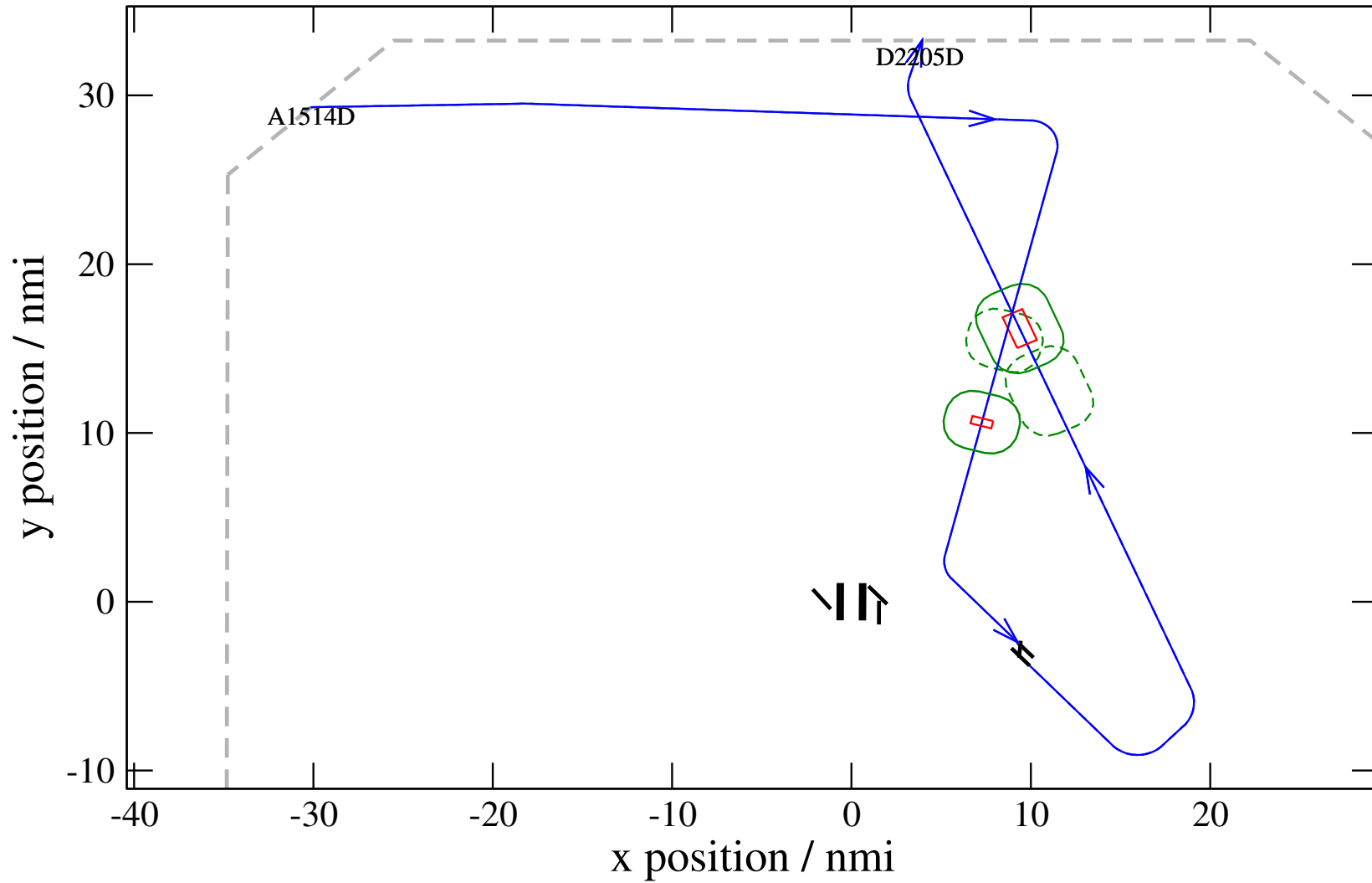
# Maneuver Altitude Profiles

+ D2182D-A1514D 0.891H->1.502H: D2182D new level alt 14.0 kft (+0 s) 1514-2182-50



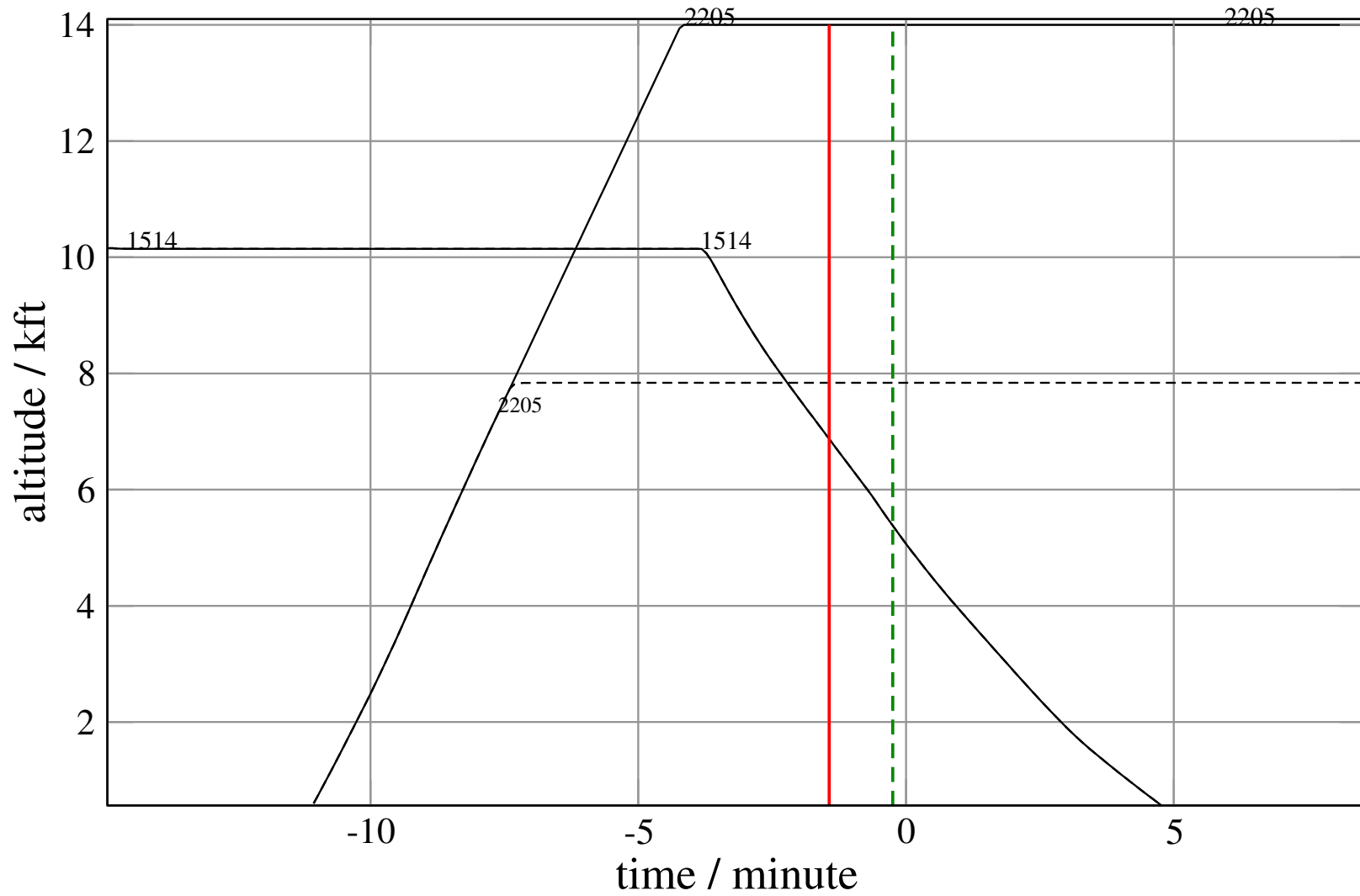
# Maneuver Planview

+ D2205D-A1514D 0.856H->1.508H: D2205D new level alt 14.0 kft (+0 s) 1514-2205-48



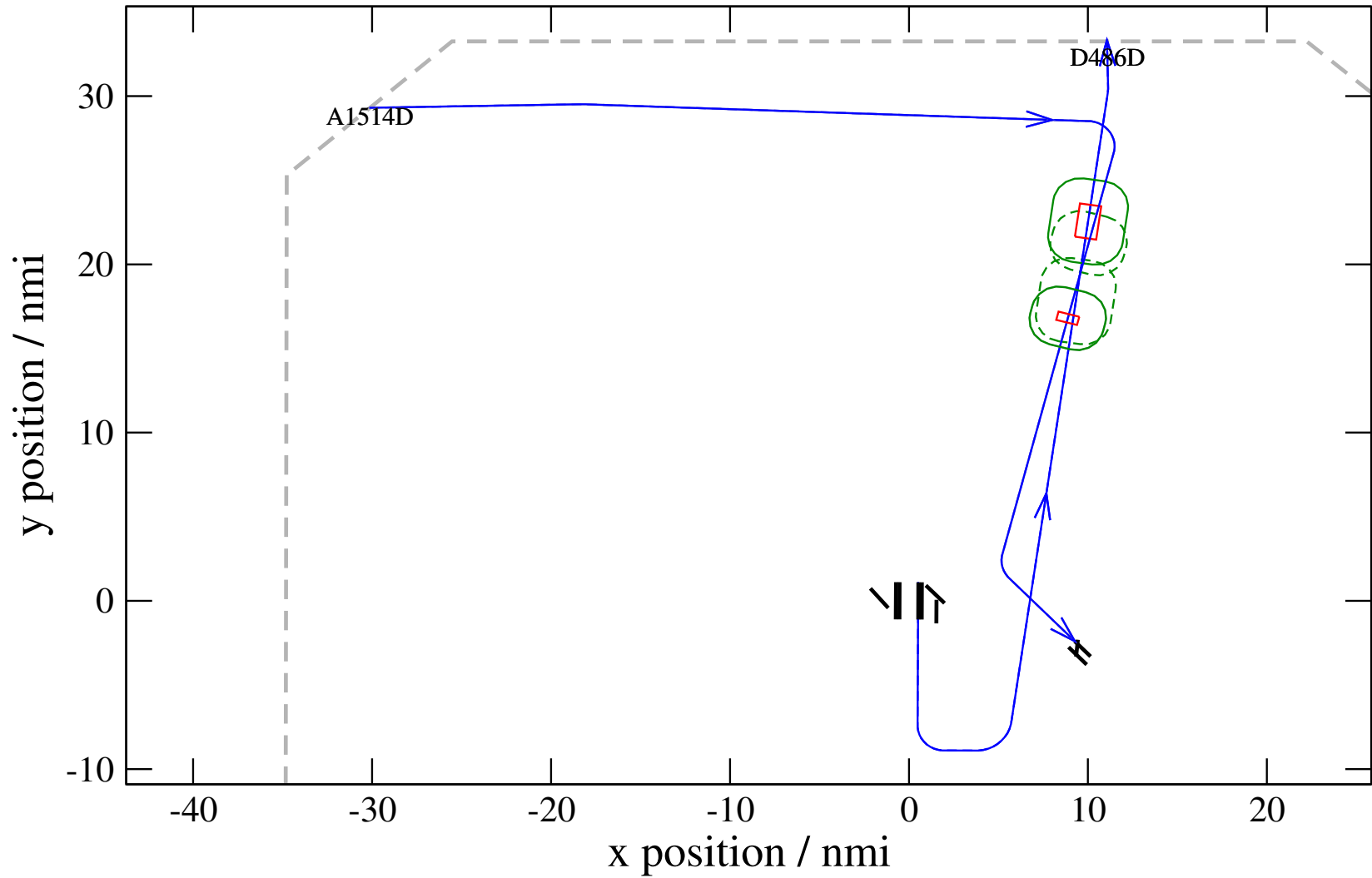
# Maneuver Altitude Profiles

+ D2205D-A1514D 0.856H->1.508H: D2205D new level alt 14.0 kft (+0 s) 1514-2205-48



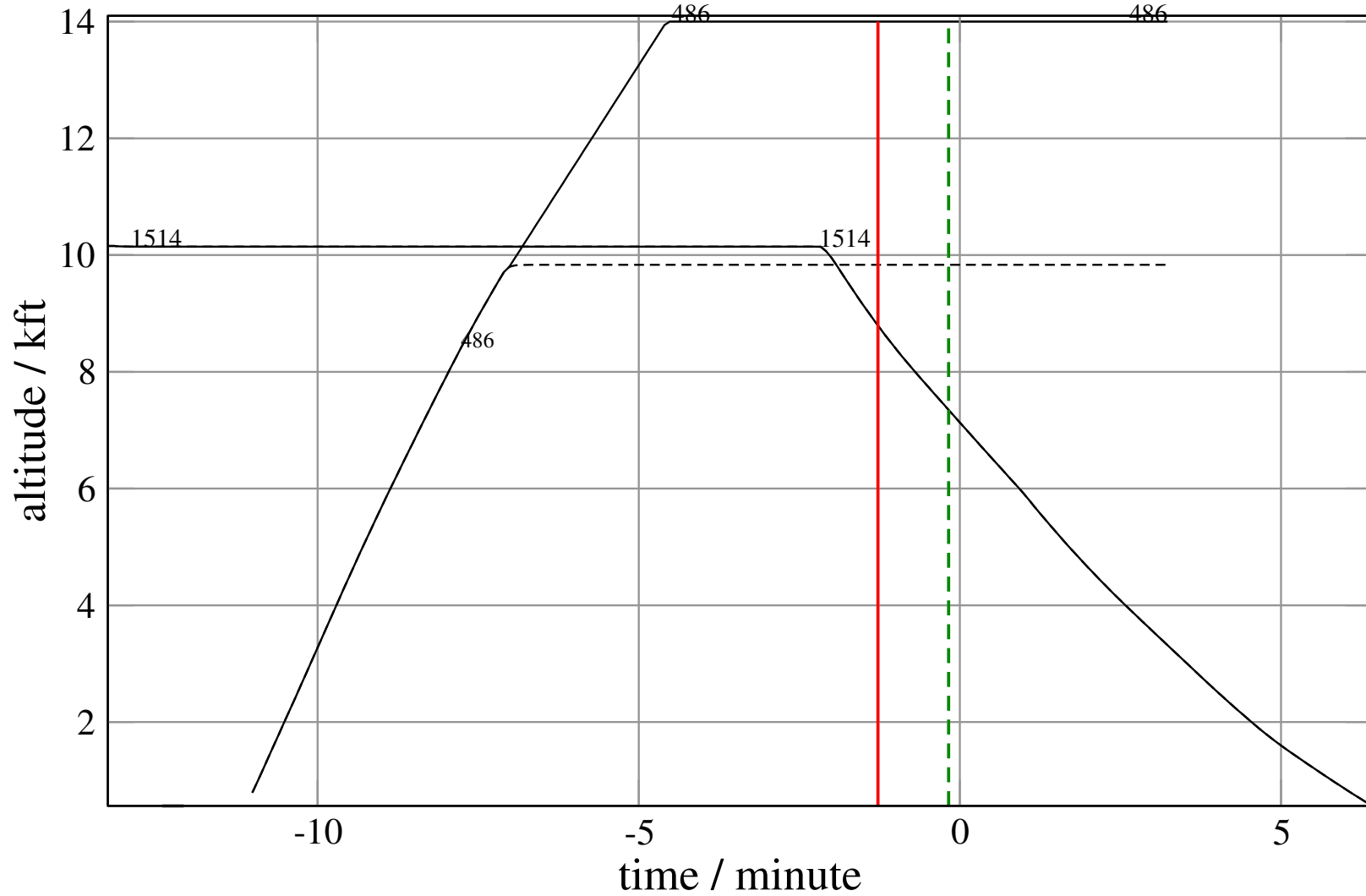
# Maneuver Planview

+ D486D-A1514D 0.912V->1.515H: D486D new level alt 14.0 kft (+0 s) 1514-486-34



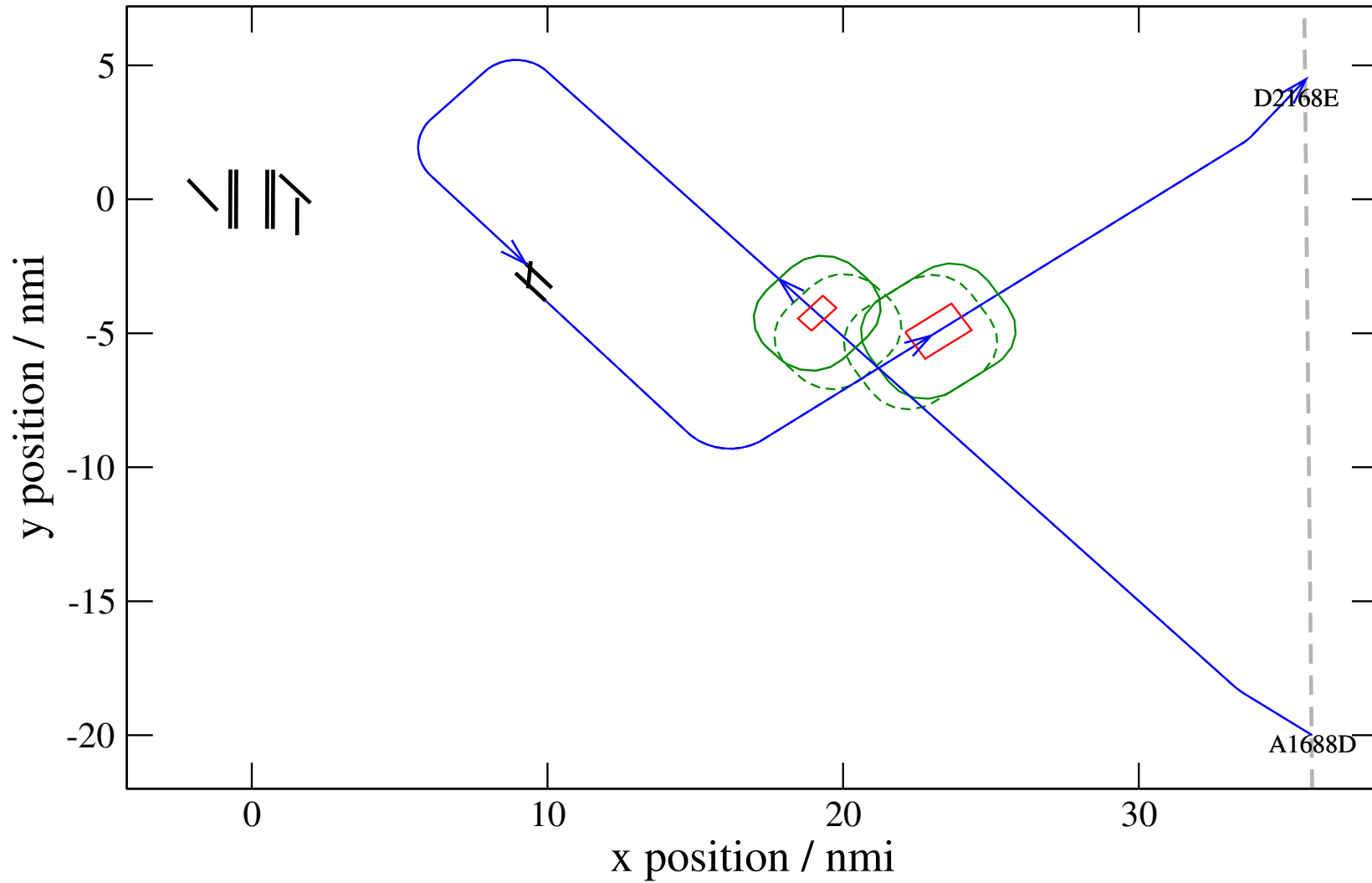
# Maneuver Altitude Profiles

+ D486D-A1514D 0.912V->1.515H: D486D new level alt 14.0 kft (+0 s) 1514-486-34



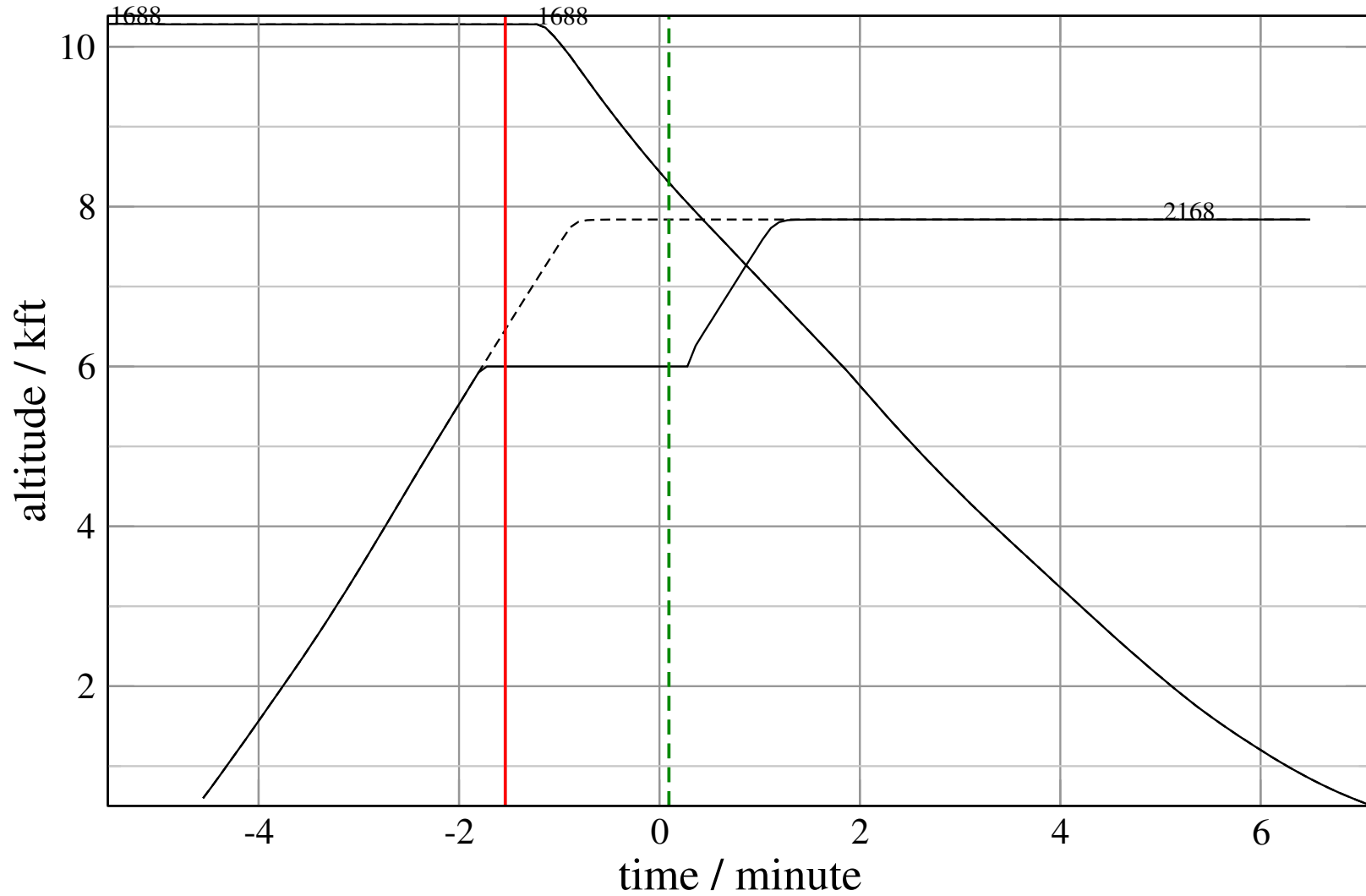
# Maneuver Planview

+ D2168E-A1688D 0.630V->1.299H: D2168E temp alt 6.0 kft, 2.0 Min (+0 s) 1688-2168-25



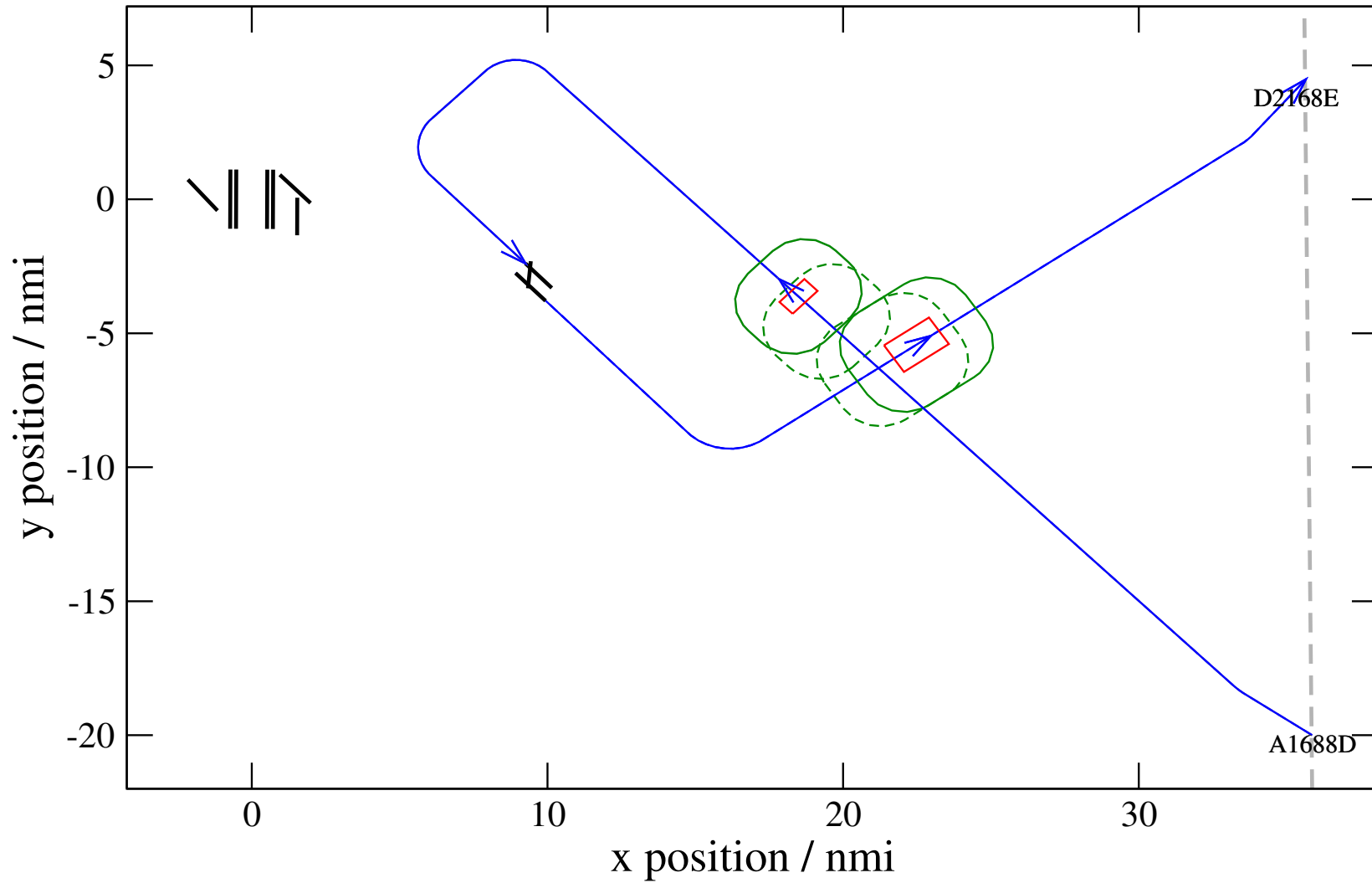
# Maneuver Altitude Profiles

+ D2168E-A1688D 0.630V->1.299H: D2168E temp alt 6.0 kft, 2.0 Min (+0 s) 1688-2168-25



# Maneuver Planview

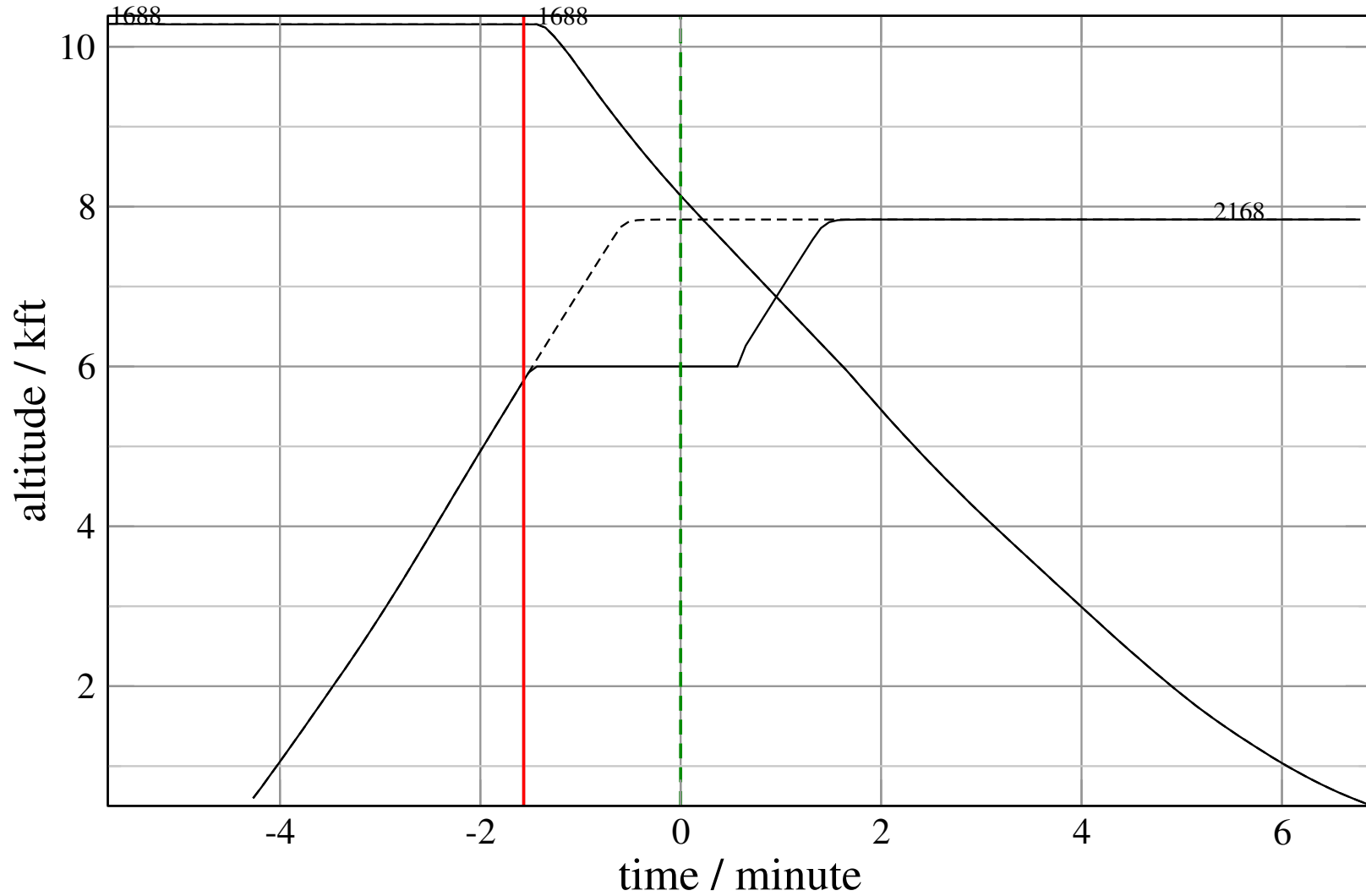
+ D2168E-A1688D 0.583H->1.299H: D2168E temp alt 6.0 kft, 2.0 Min (+0 s) 1688-2168-26





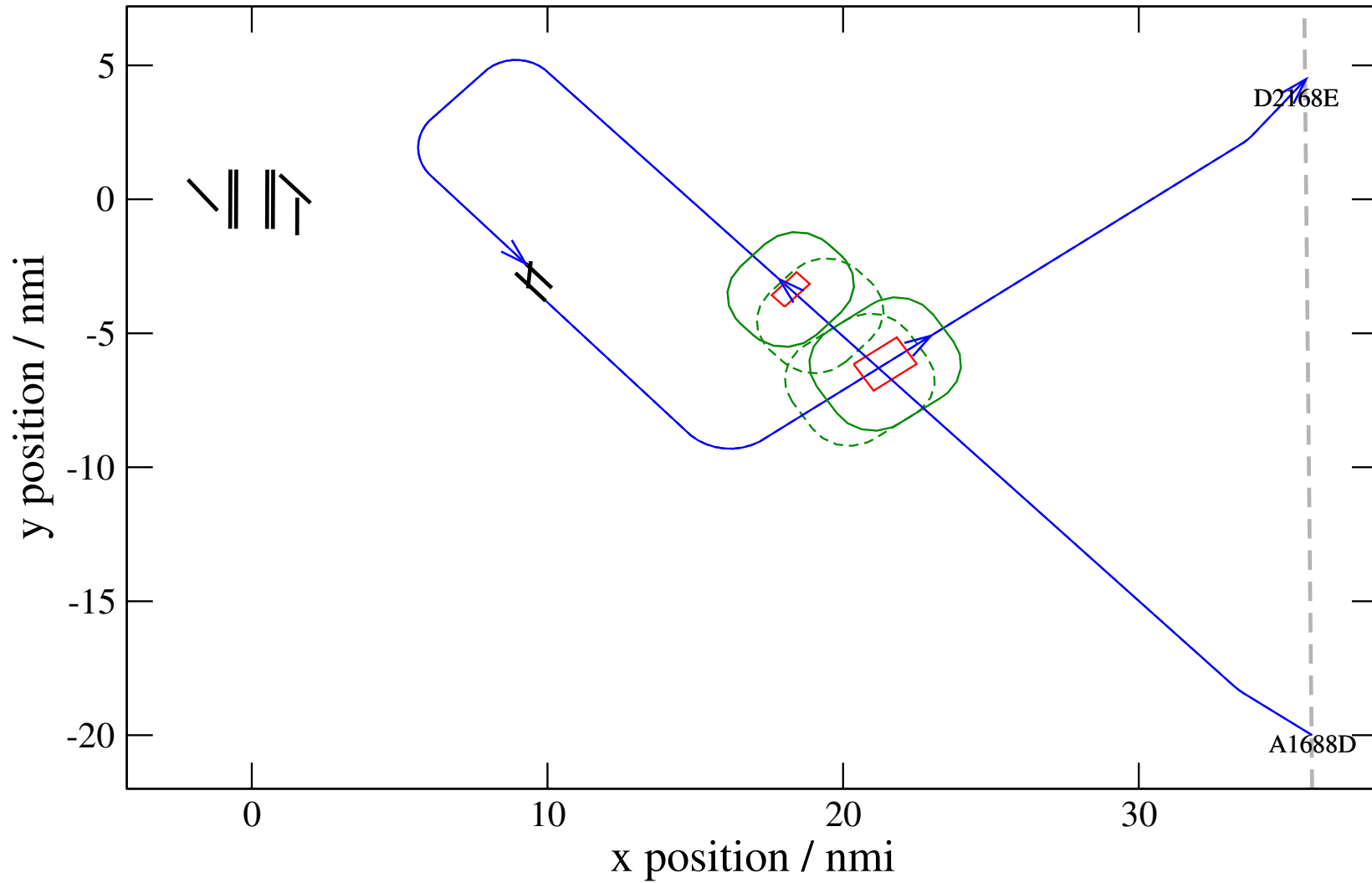
# Maneuver Altitude Profiles

+ D2168E-A1688D 0.583H->1.299H: D2168E temp alt 6.0 kft, 2.0 Min (+0 s) 1688-2168-26



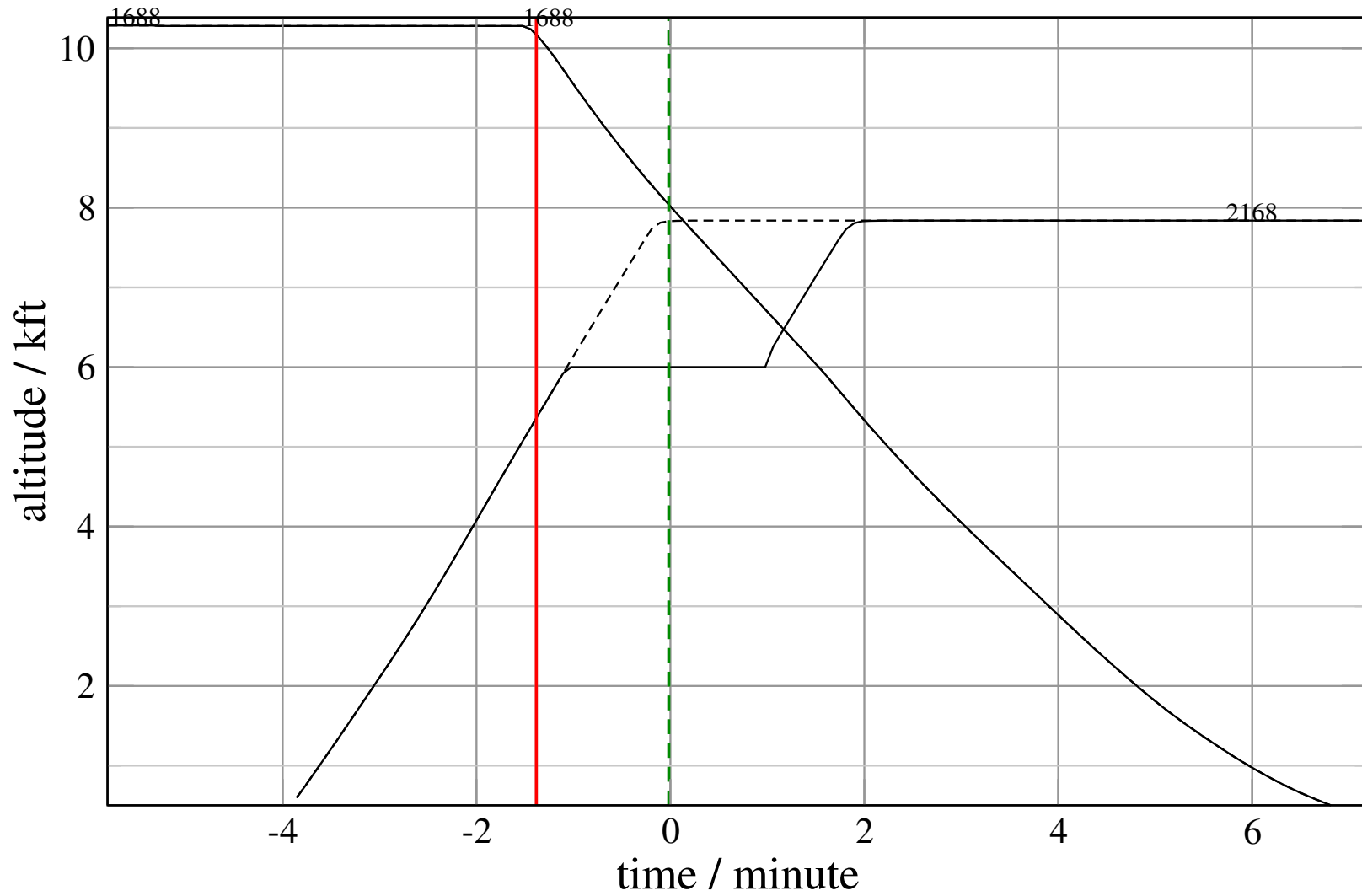
# Maneuver Planview

+ D2168E-A1688D 0.565H->1.361V: D2168E temp alt 6.0 kft, 2.0 Min (+0 s) 1688-2168-27



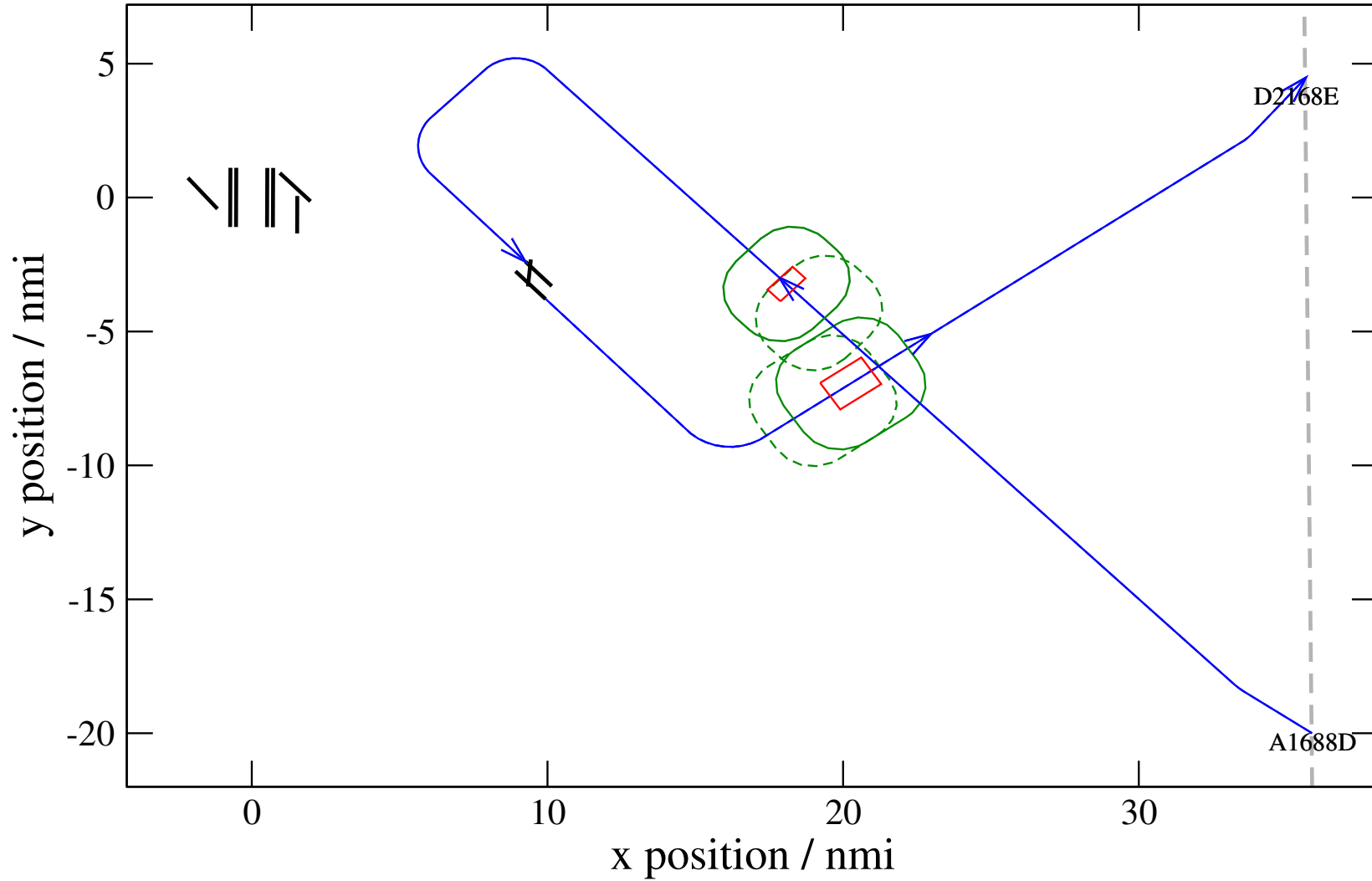
# Maneuver Altitude Profiles

+ D2168E-A1688D 0.565H->1.361V: D2168E temp alt 6.0 kft, 2.0 Min (+0 s) 1688-2168-27



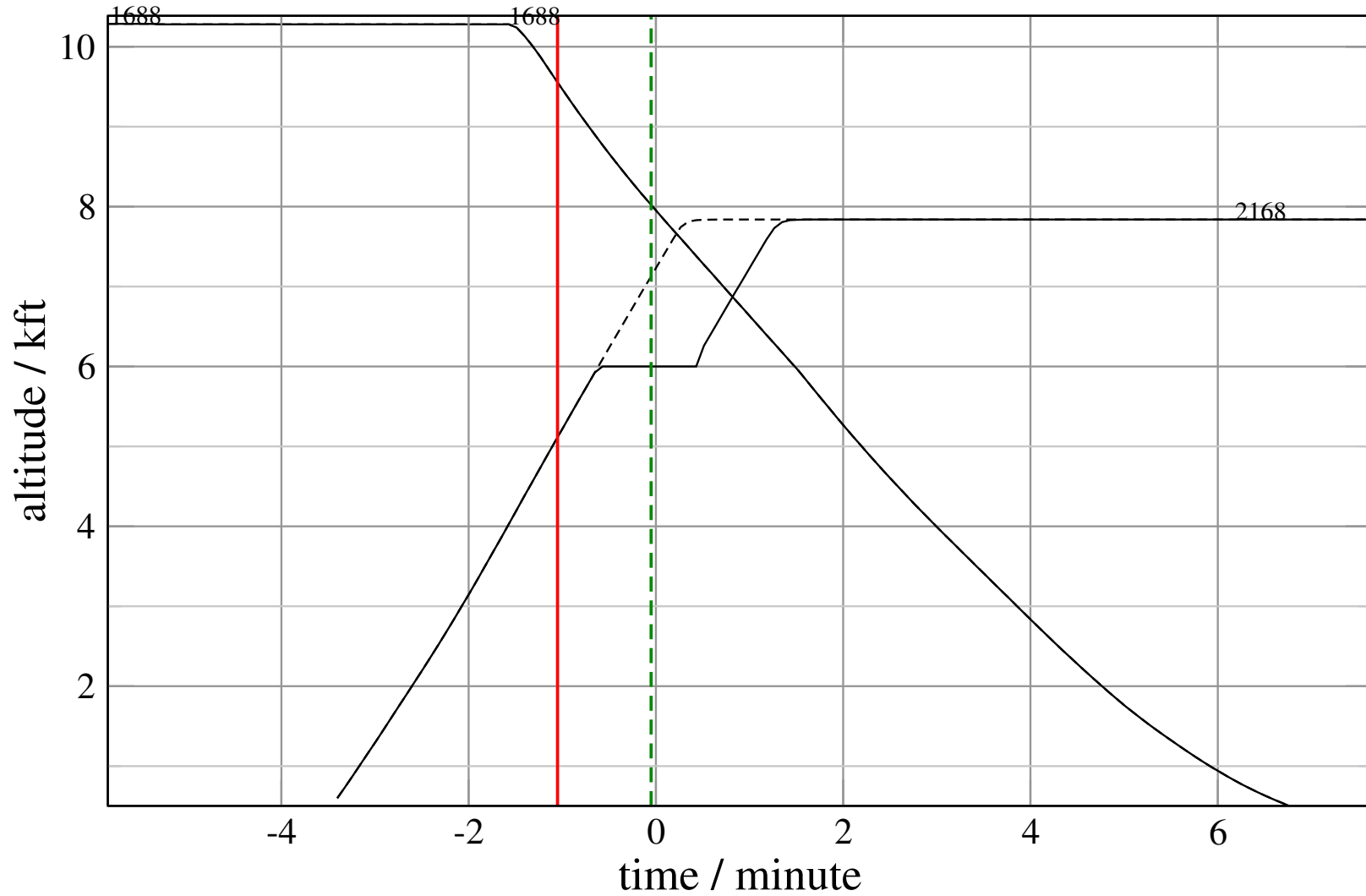
# Maneuver Planview

+ D2168E-A1688D 0.599H->1.140H: D2168E temp alt 6.0 kft, 1.0 Min (+0 s) 1688-2168-28



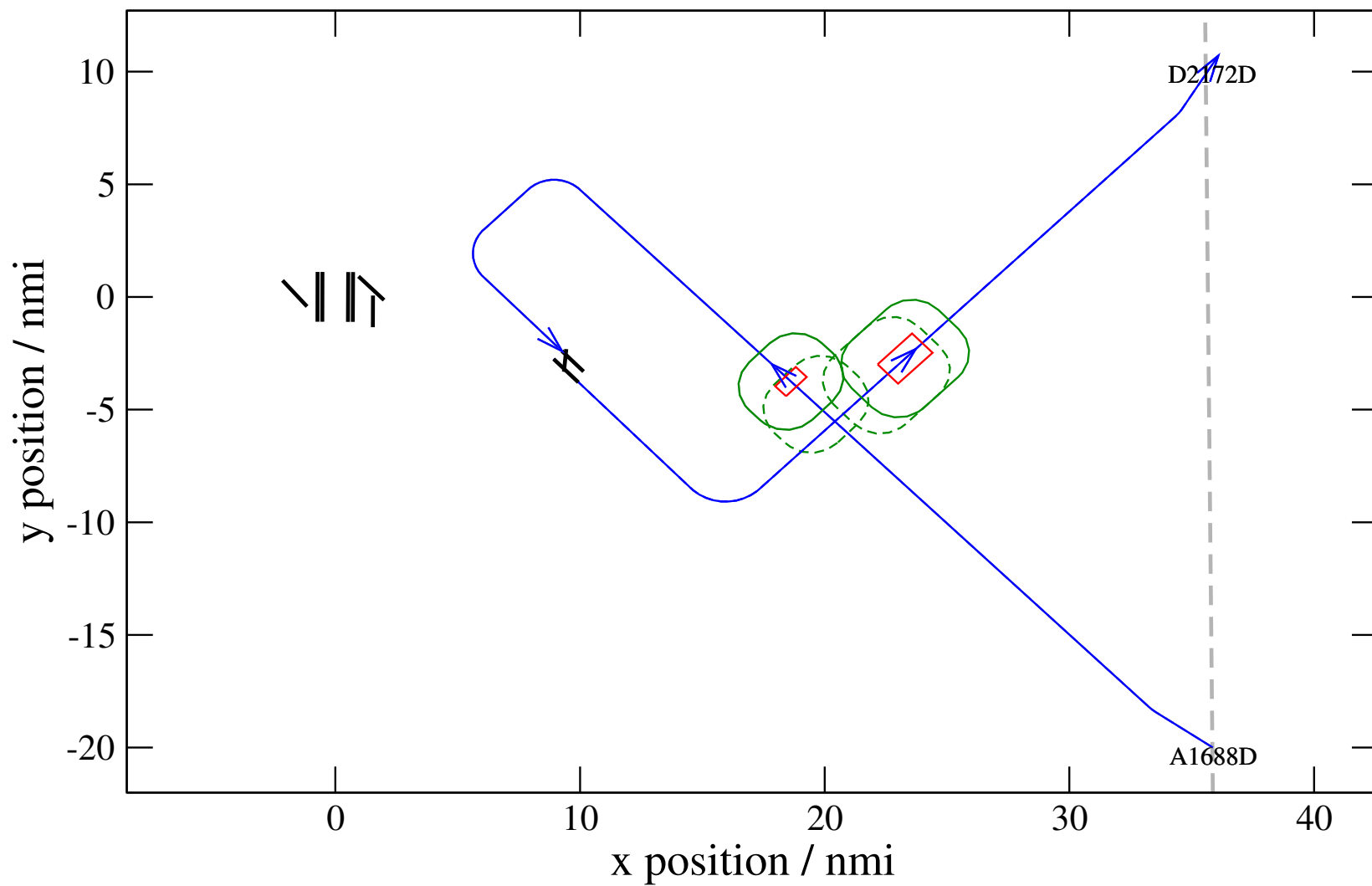
# Maneuver Altitude Profiles

+ D2168E-A1688D 0.599H->1.140H: D2168E temp alt 6.0 kft, 1.0 Min (+0 s) 1688-2168-28



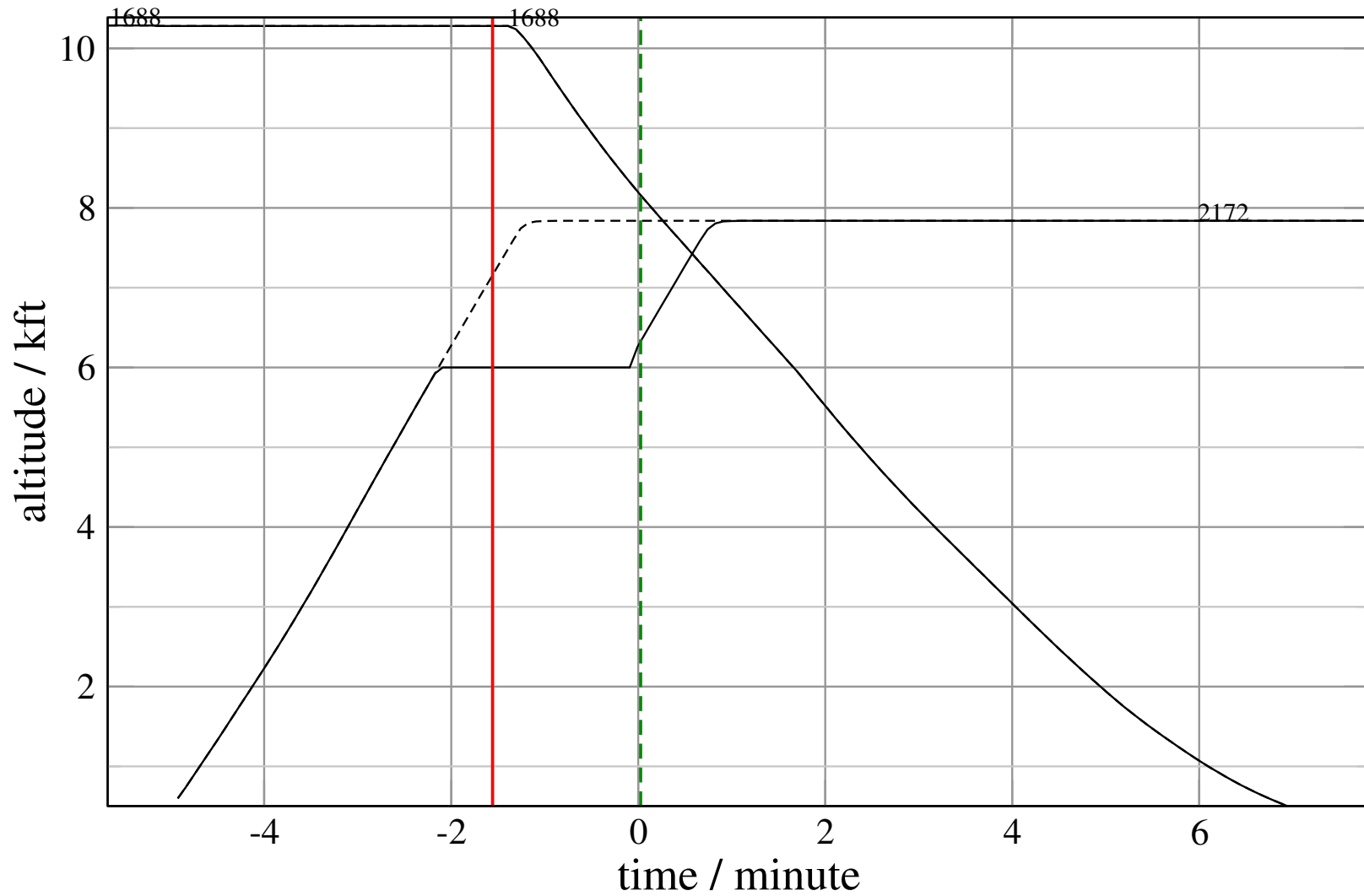
# Maneuver Planview

+ D2172D-A1688D 0.547H->1.116H: D2172D temp alt 6.0 kft, 2.0 Min (+0 s) 1688-2172-28



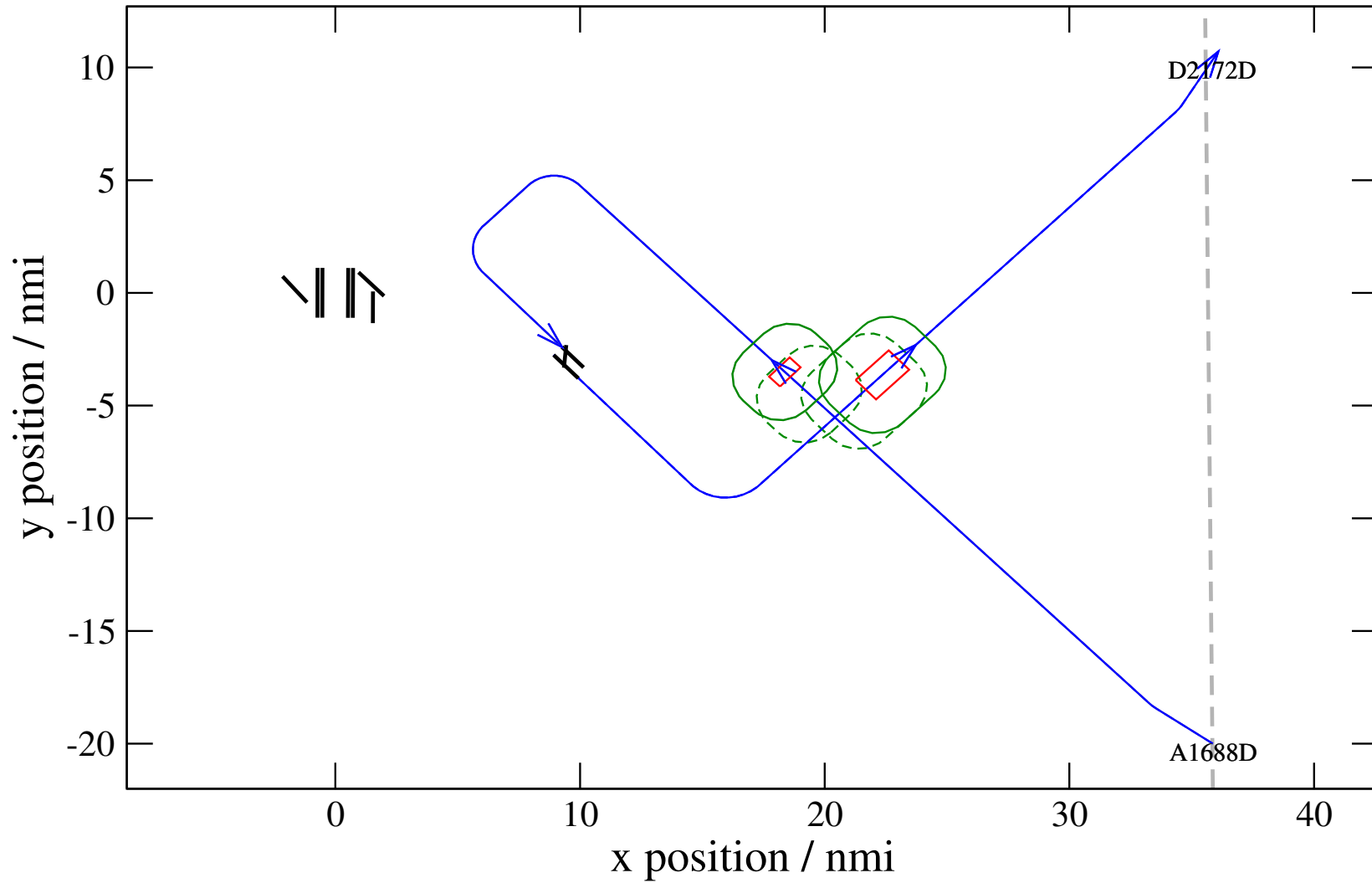
# Maneuver Altitude Profiles

+ D2172D-A1688D 0.547H->1.116H: D2172D temp alt 6.0 kft, 2.0 Min (+0 s) 1688-2172-28



# Maneuver Planview

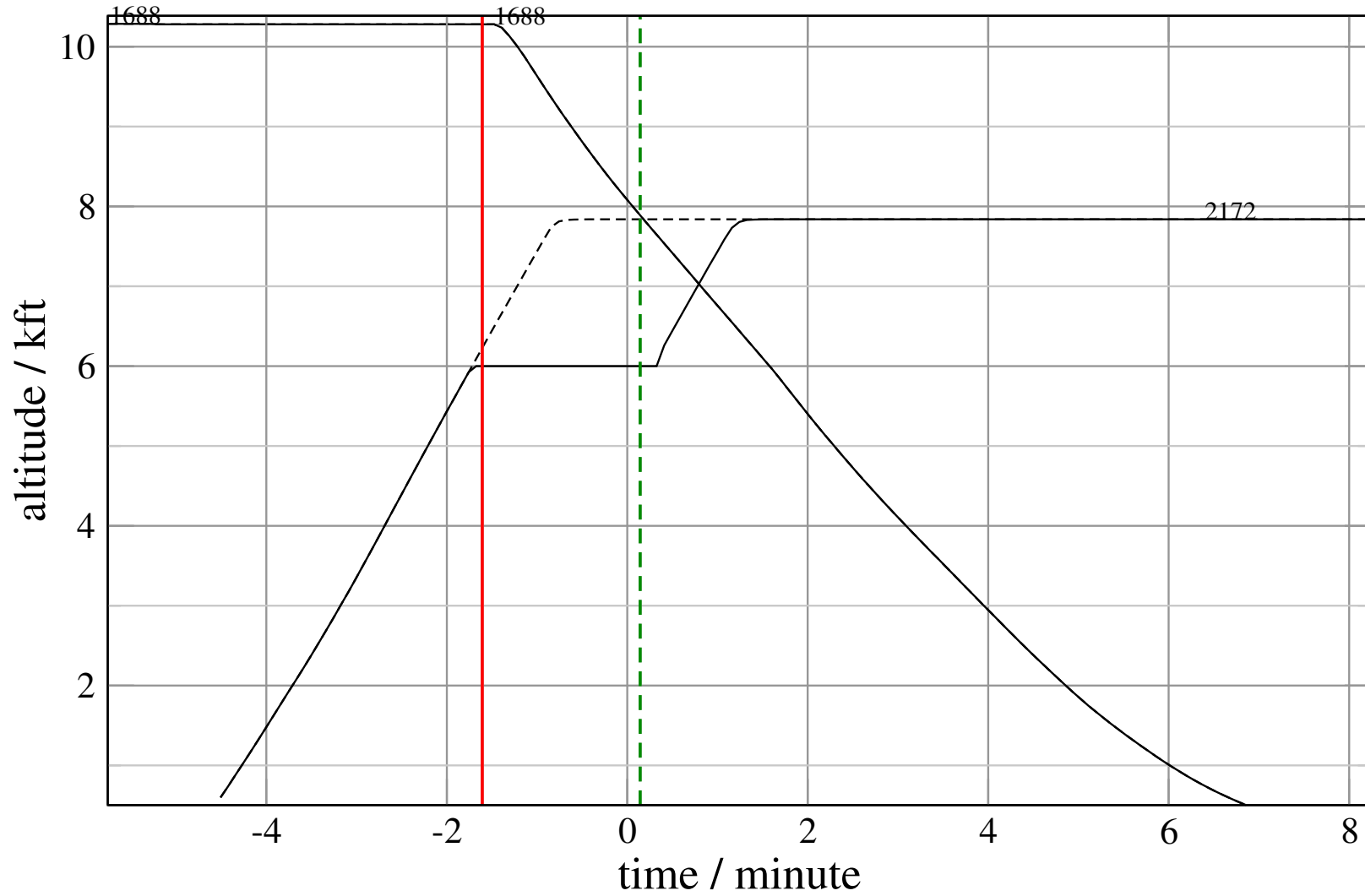
+ D2172D-A1688D 0.409V->1.109H: D2172D temp alt 6.0 kft, 2.0 Min (+0 s) 1688-2172-29





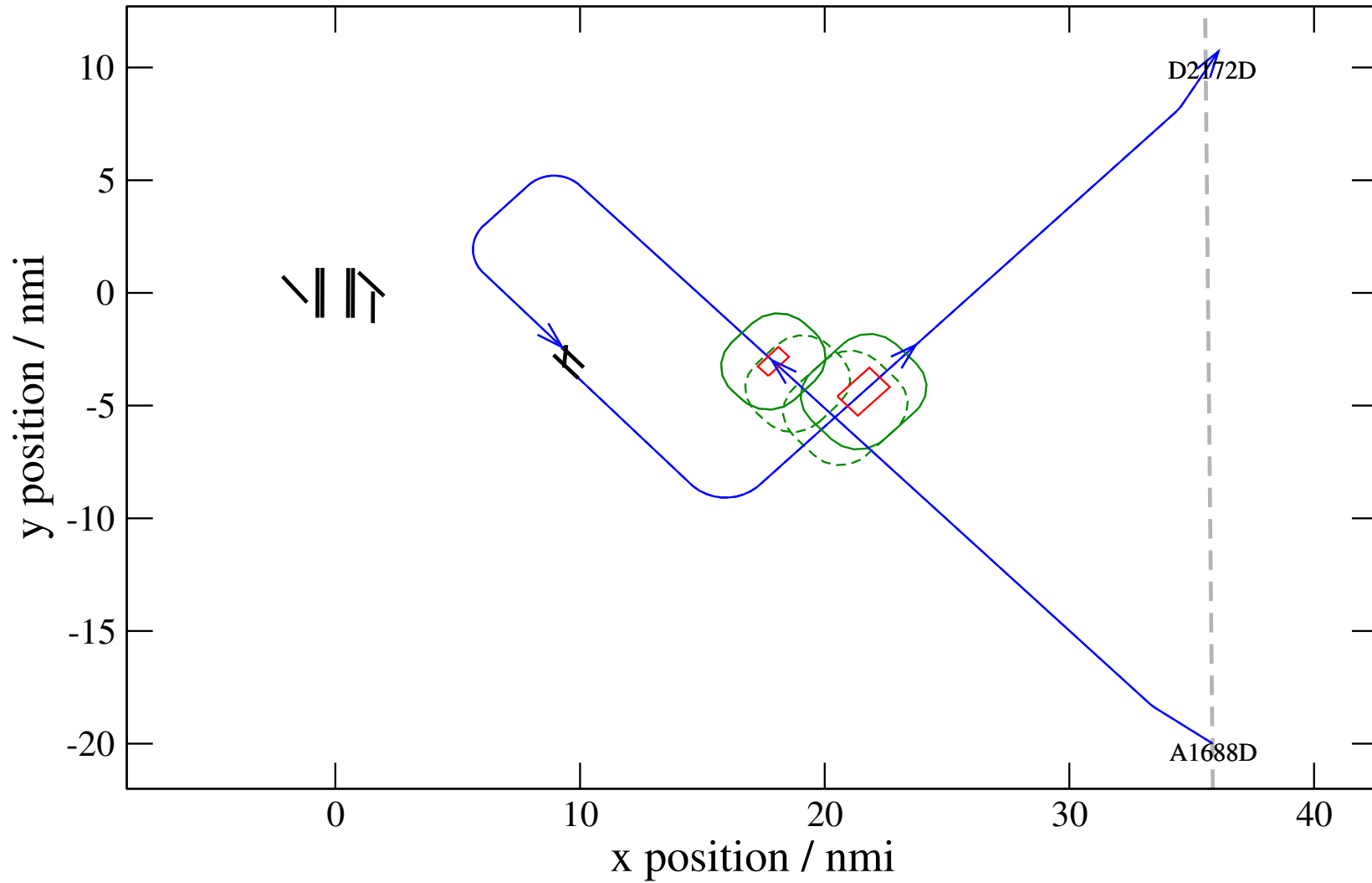
# Maneuver Altitude Profiles

+ D2172D-A1688D 0.409V->1.109H: D2172D temp alt 6.0 kft, 2.0 Min (+0 s) 1688-2172-29



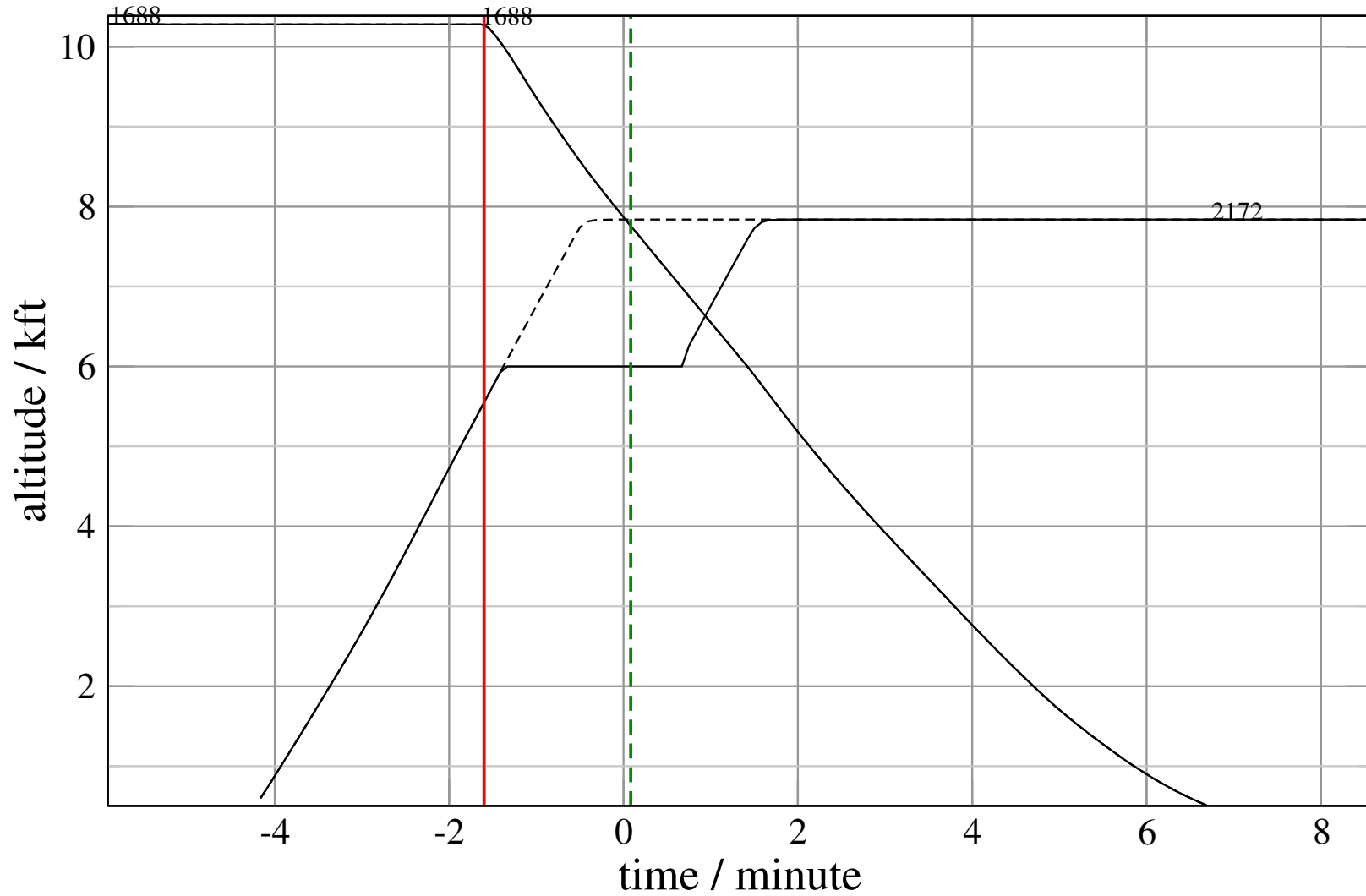
# Maneuver Planview

+ D2172D-A1688D 0.403H->1.110V: D2172D temp alt 6.0 kft, 2.0 Min (+0 s) 1688-2172-30



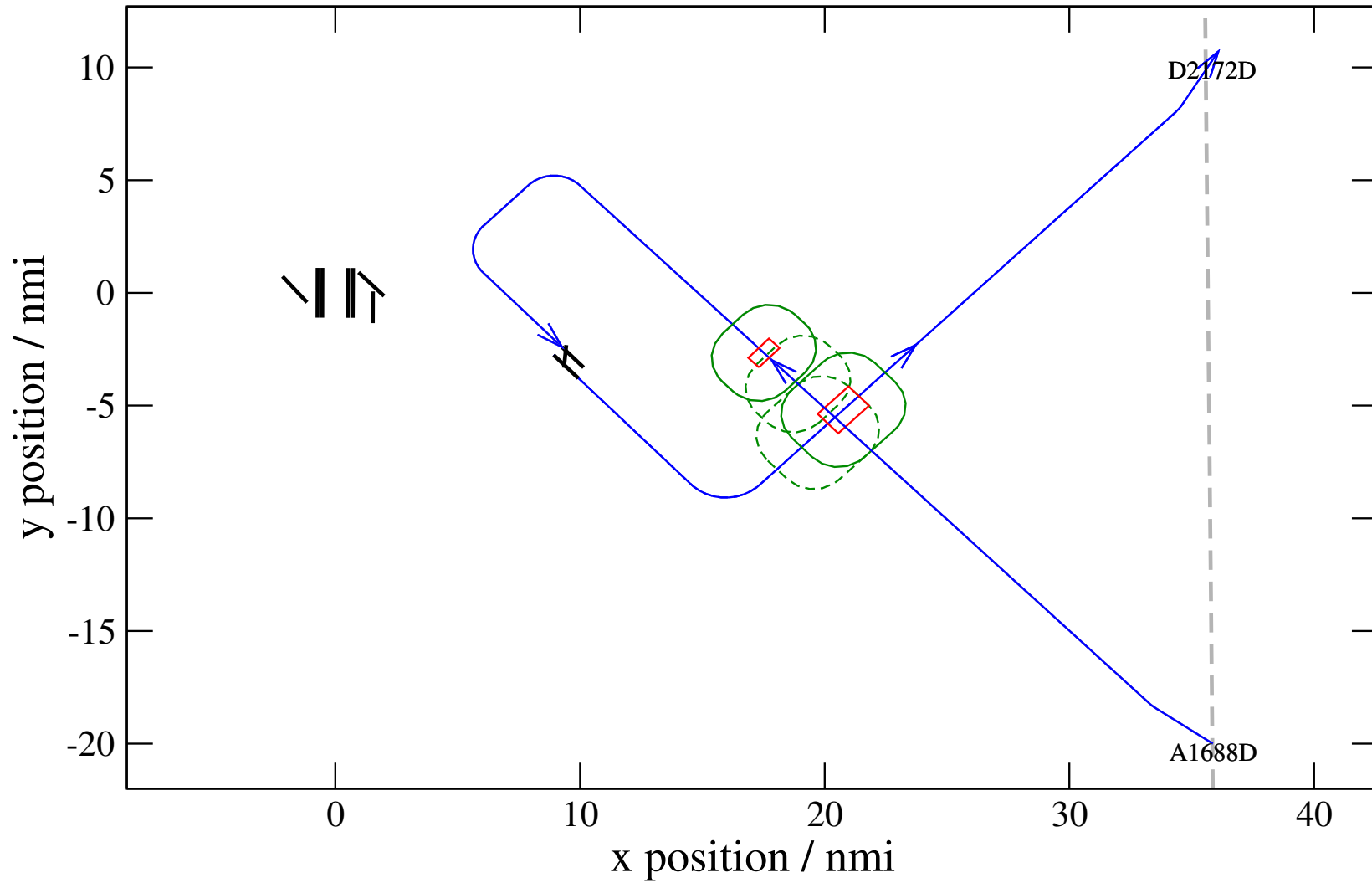
# Maneuver Altitude Profiles

+ D2172D-A1688D 0.403H->1.110V: D2172D temp alt 6.0 kft, 2.0 Min (+0 s) 1688-2172-30



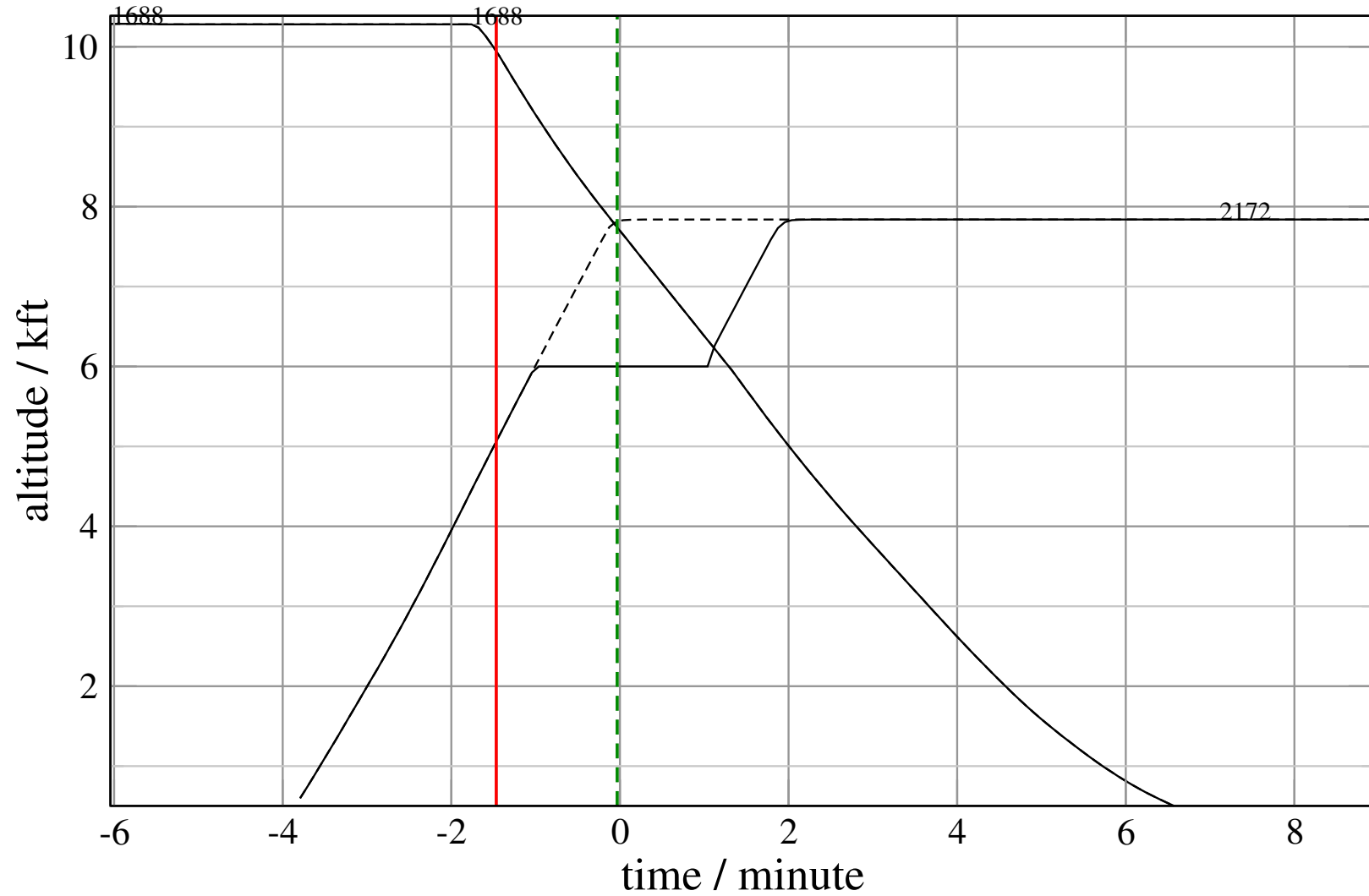
# Maneuver Planview

+ D2172D-A1688D 0.405V->1.178H: D2172D temp alt 6.0 kft, 2.0 Min (+0 s) 1688-2172-31



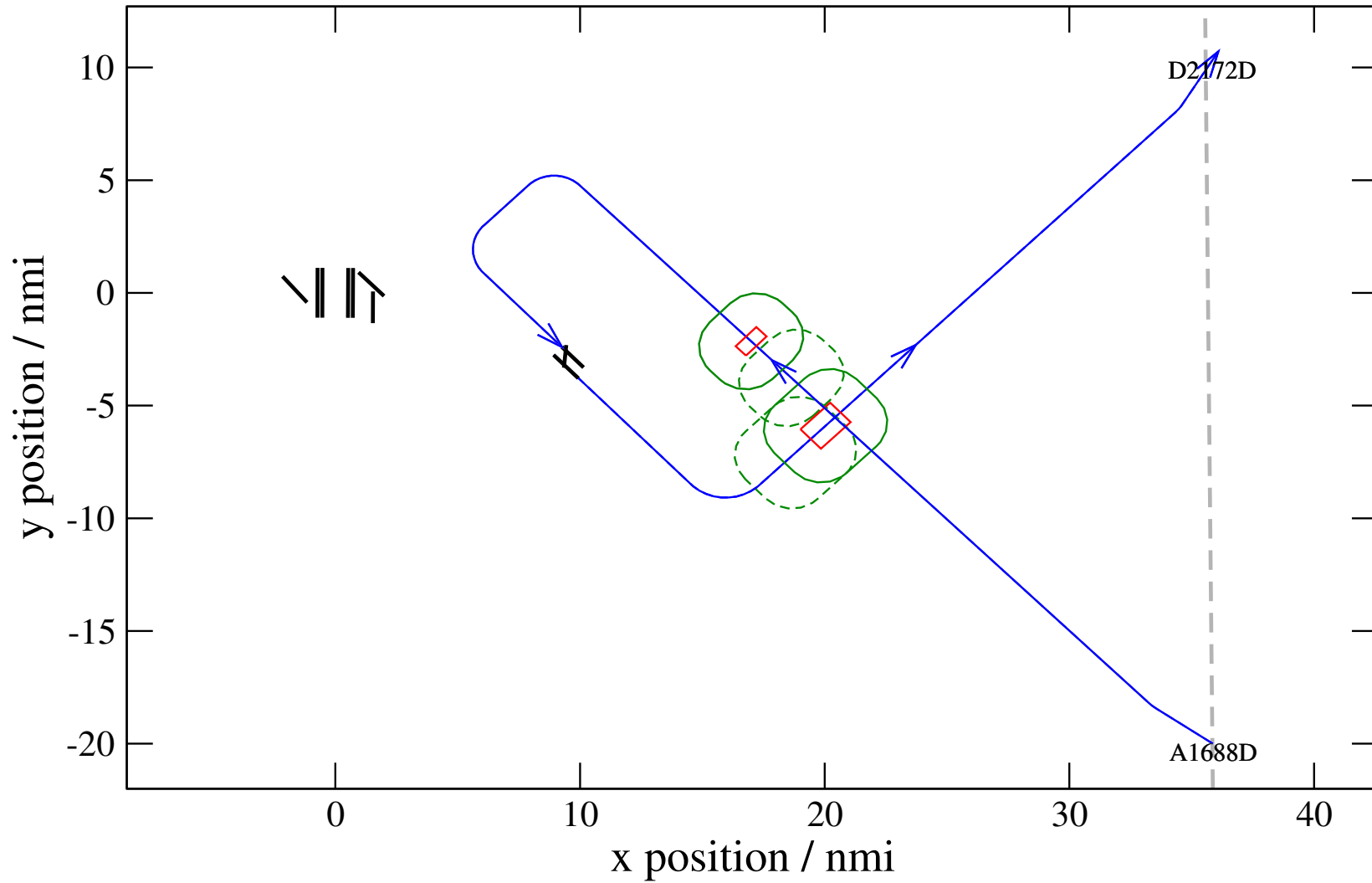
# Maneuver Altitude Profiles

+ D2172D-A1688D 0.405V->1.178H: D2172D temp alt 6.0 kft, 2.0 Min (+0 s) 1688-2172-31



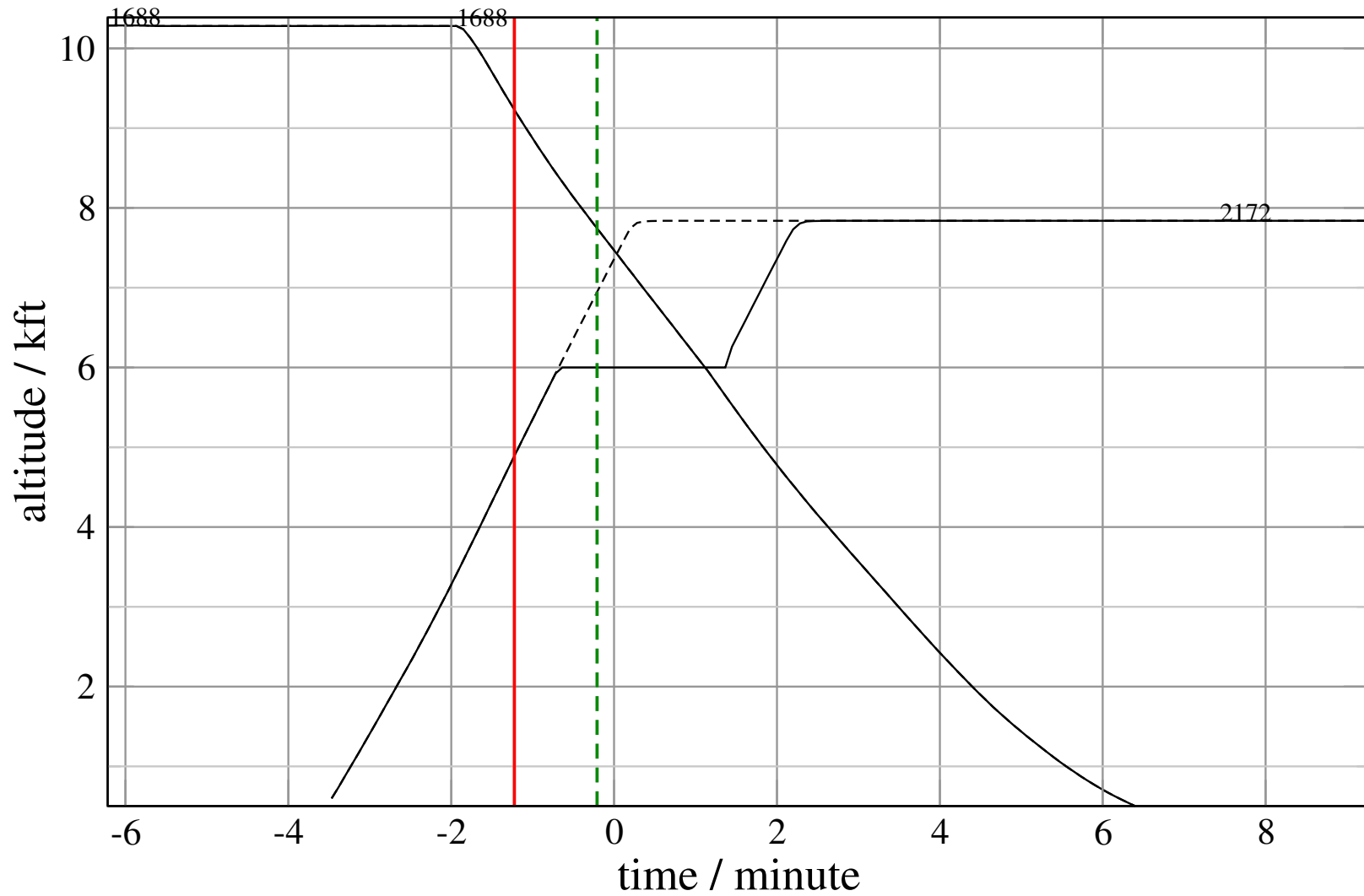
# Maneuver Planview

+ D2172D-A1688D 0.587H->1.306H: D2172D temp alt 6.0 kft, 2.0 Min (+0 s) 1688-2172-32



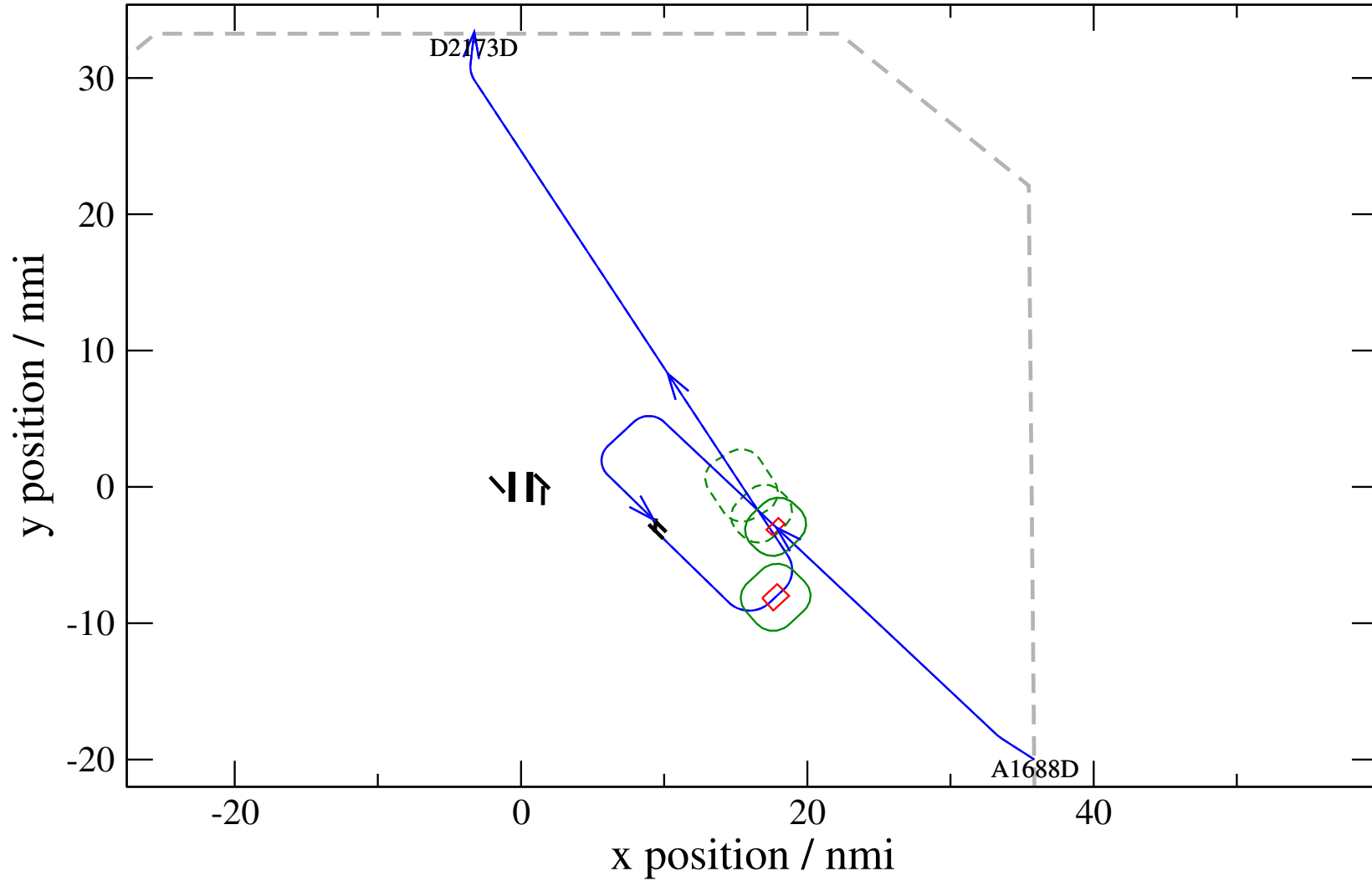
# Maneuver Altitude Profiles

+ D2172D-A1688D 0.587H->1.306H: D2172D temp alt 6.0 kft, 2.0 Min (+0 s) 1688-2172-32



# Maneuver Planview

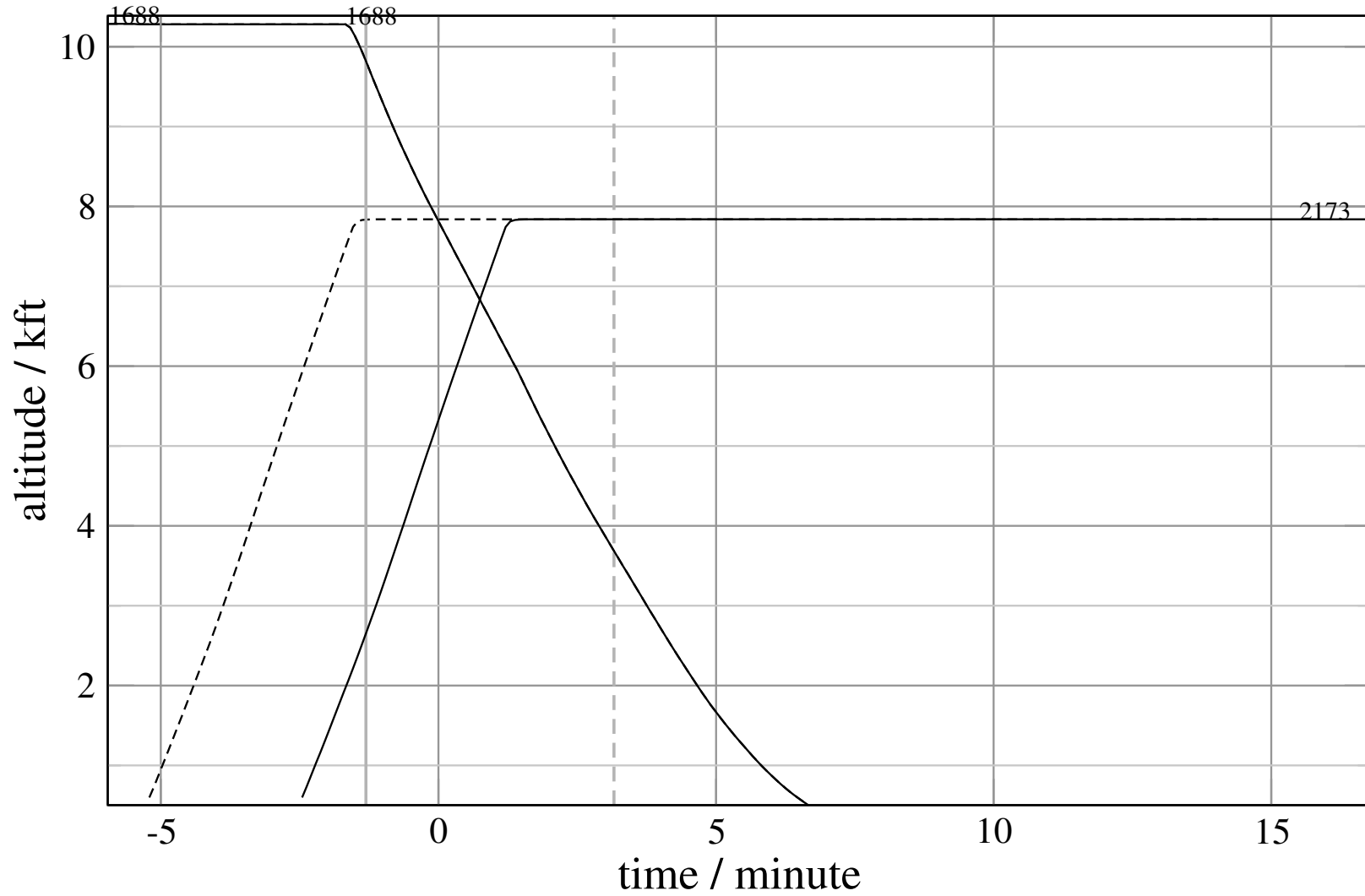
+ D2173D-A1688D 0.357H->1.192H: D2173D takeoff delay 2.75 Min (+165 s) 1688-2173-41





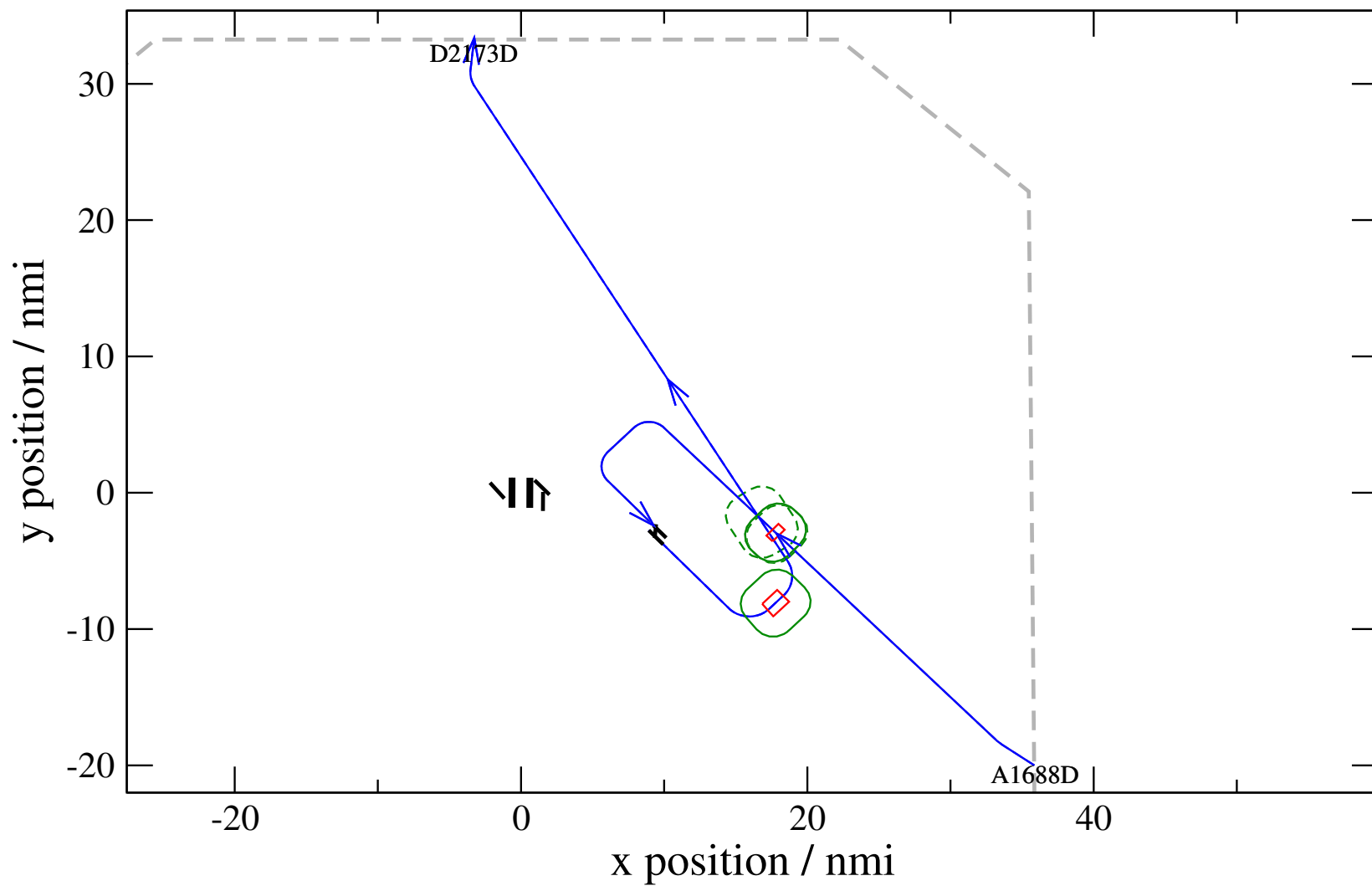
# Maneuver Altitude Profiles

+ D2173D-A1688D 0.357H->1.192H: D2173D takeoff delay 2.75 Min (+165 s) 1688-2173-41



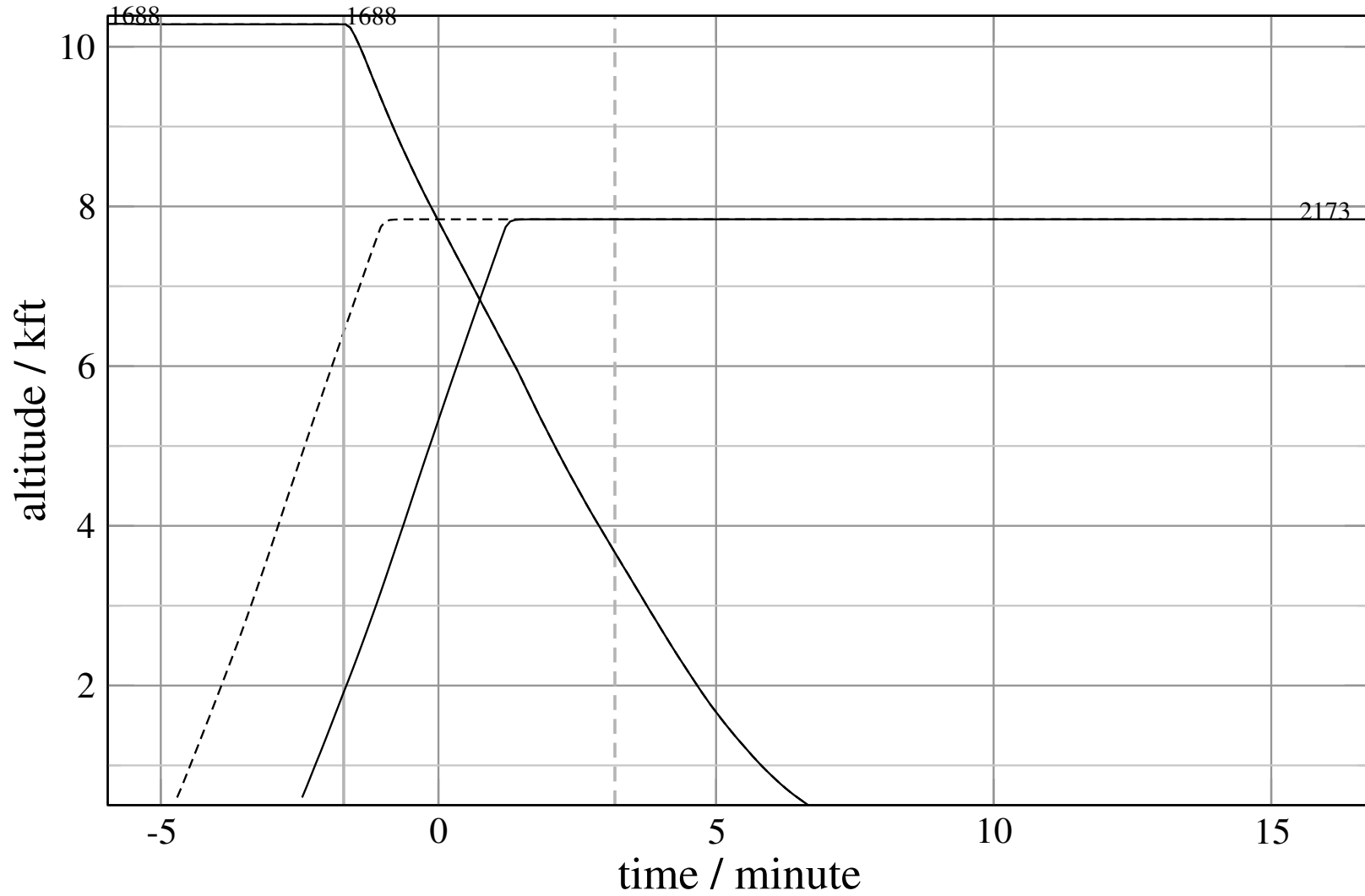
# Maneuver Planview

+ D2173D-A1688D 0.000H->1.192H: D2173D takeoff delay 2.25 Min (+135 s) 1688-2173-42



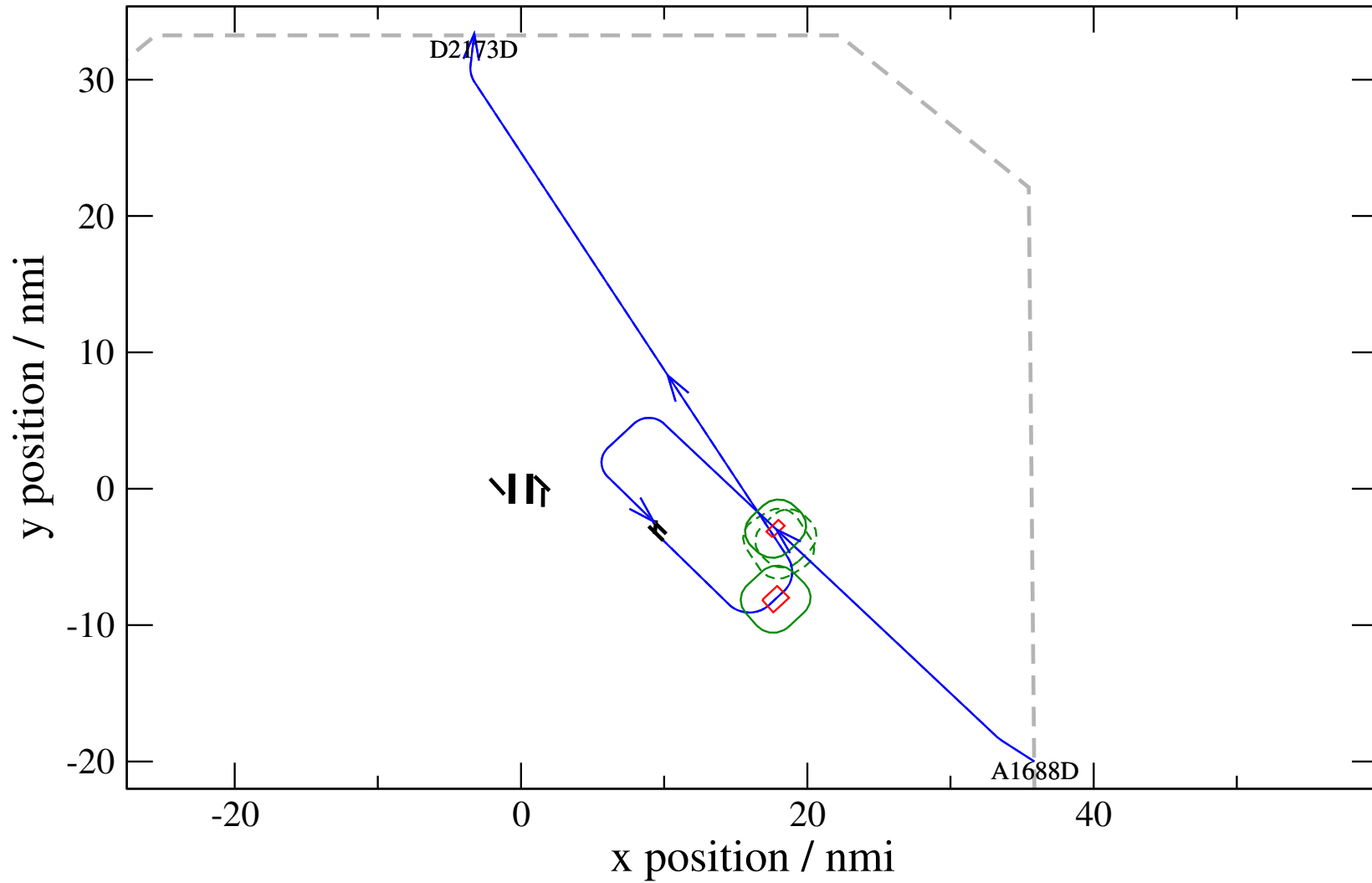
# Maneuver Altitude Profiles

+ D2173D-A1688D 0.000H->1.192H: D2173D takeoff delay 2.25 Min (+135 s) 1688-2173-42



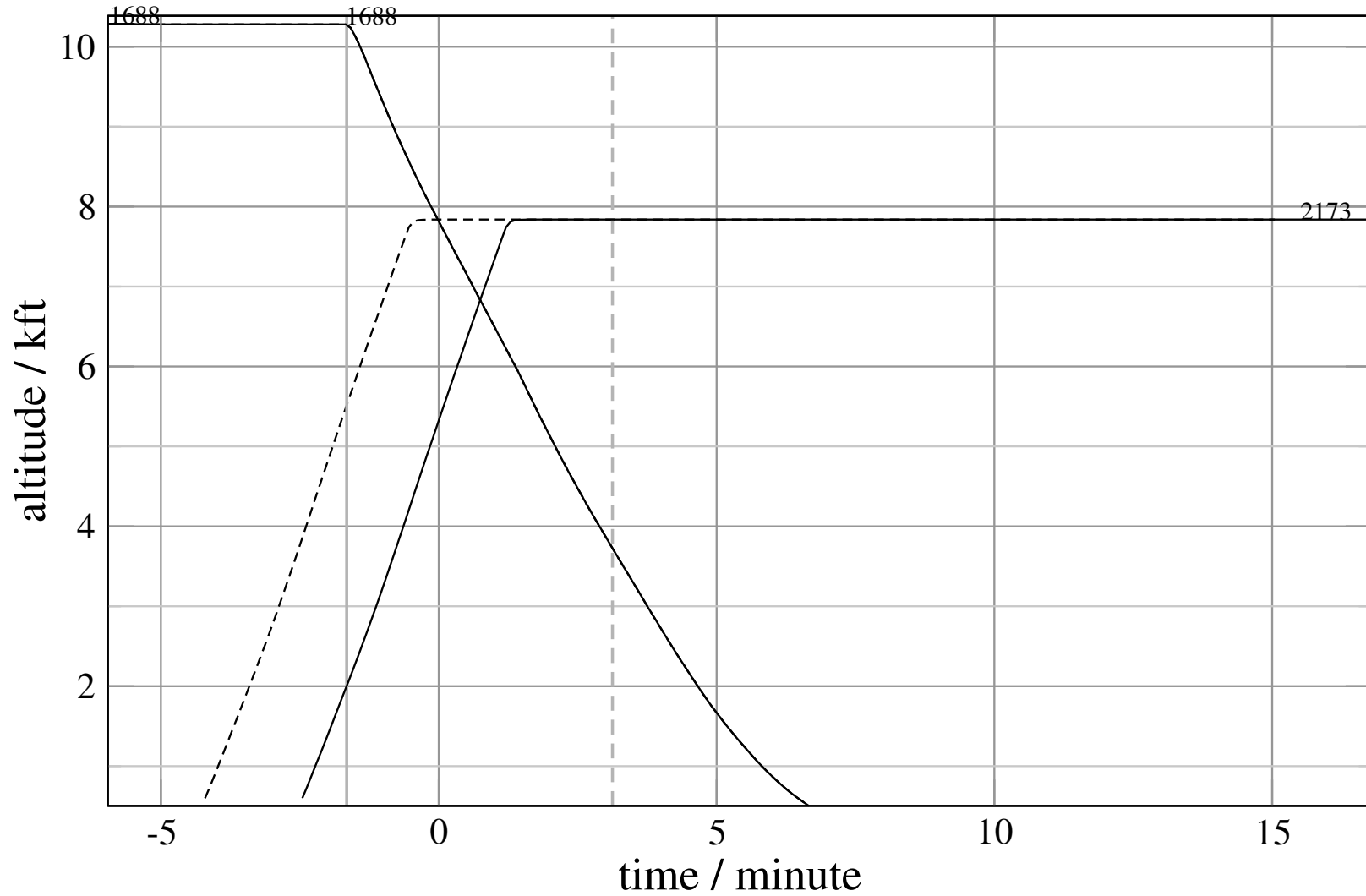
# Maneuver Planview

+ D2173D-A1688D 0.000H->1.192H: D2173D takeoff delay 1.75 Min (+105 s) 1688-2173-43



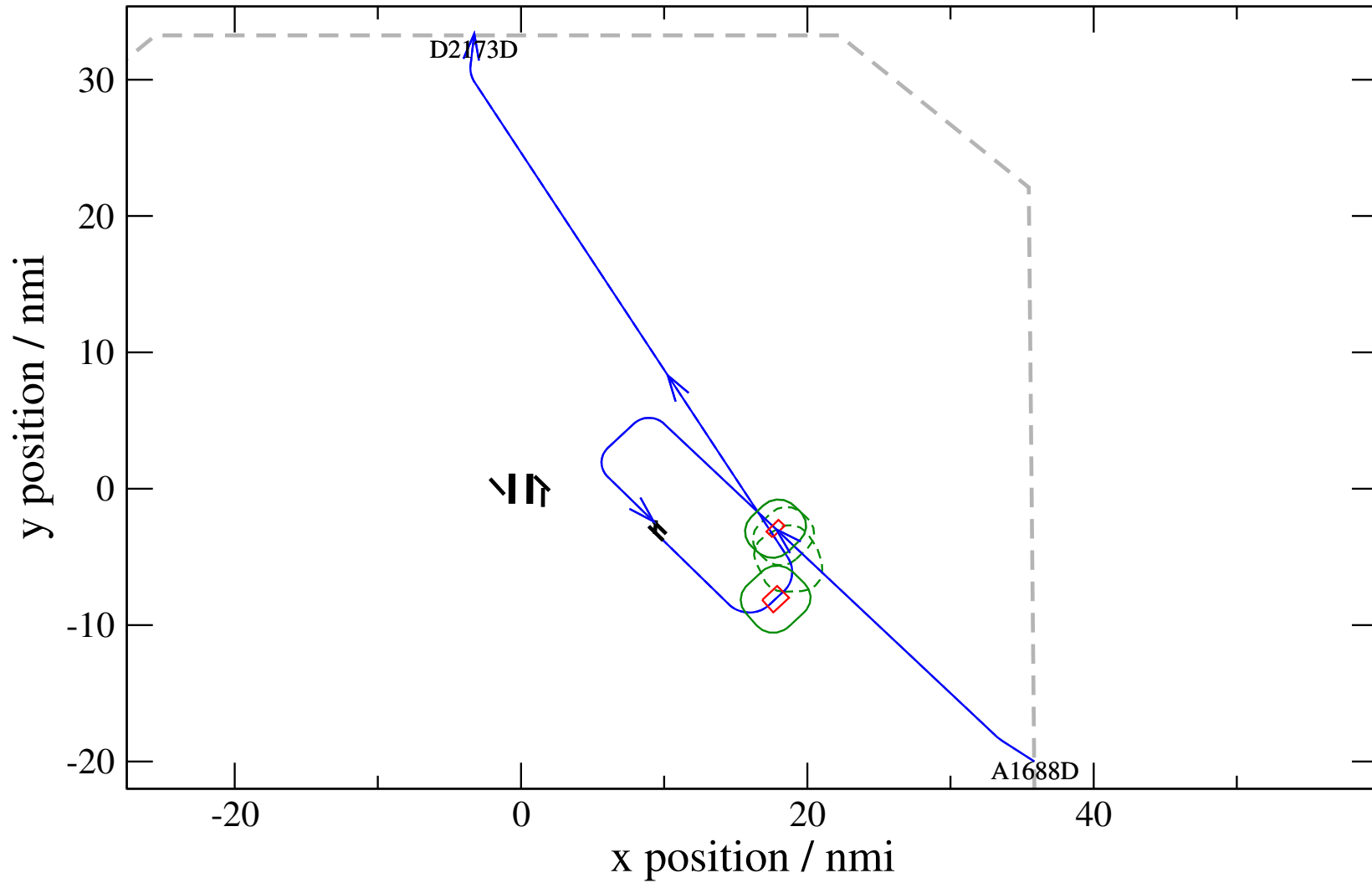
# Maneuver Altitude Profiles

+ D2173D-A1688D 0.000H->1.192H: D2173D takeoff delay 1.75 Min (+105 s) 1688-2173-43



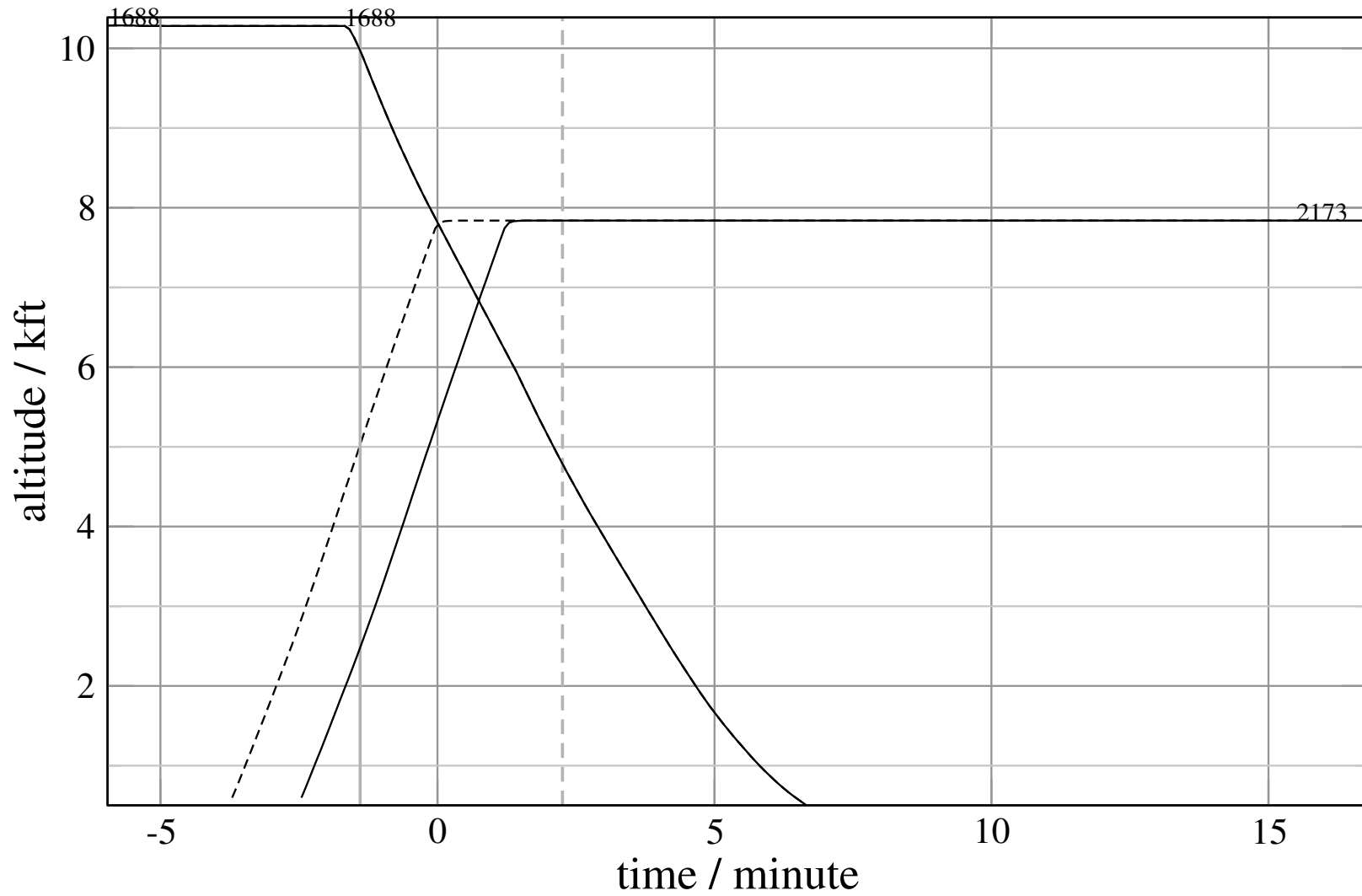
# Maneuver Planview

+ D2173D-A1688D 0.129V->1.192H: D2173D takeoff delay 1.25 Min (+75 s) 1688-2173-44



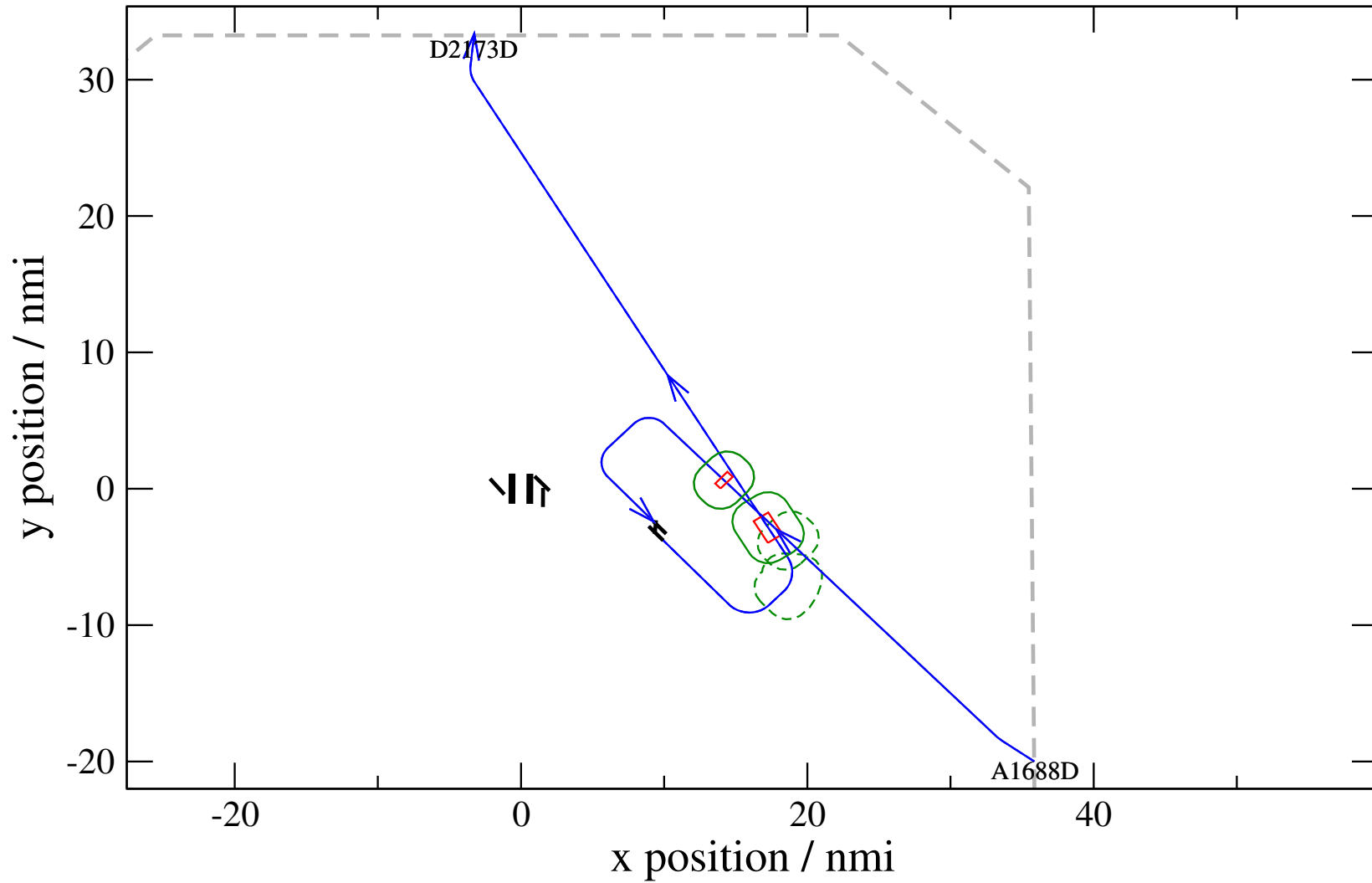
# Maneuver Altitude Profiles

+ D2173D-A1688D 0.129V->1.192H: D2173D takeoff delay 1.25 Min (+75 s) 1688-2173-44



# Maneuver Planview

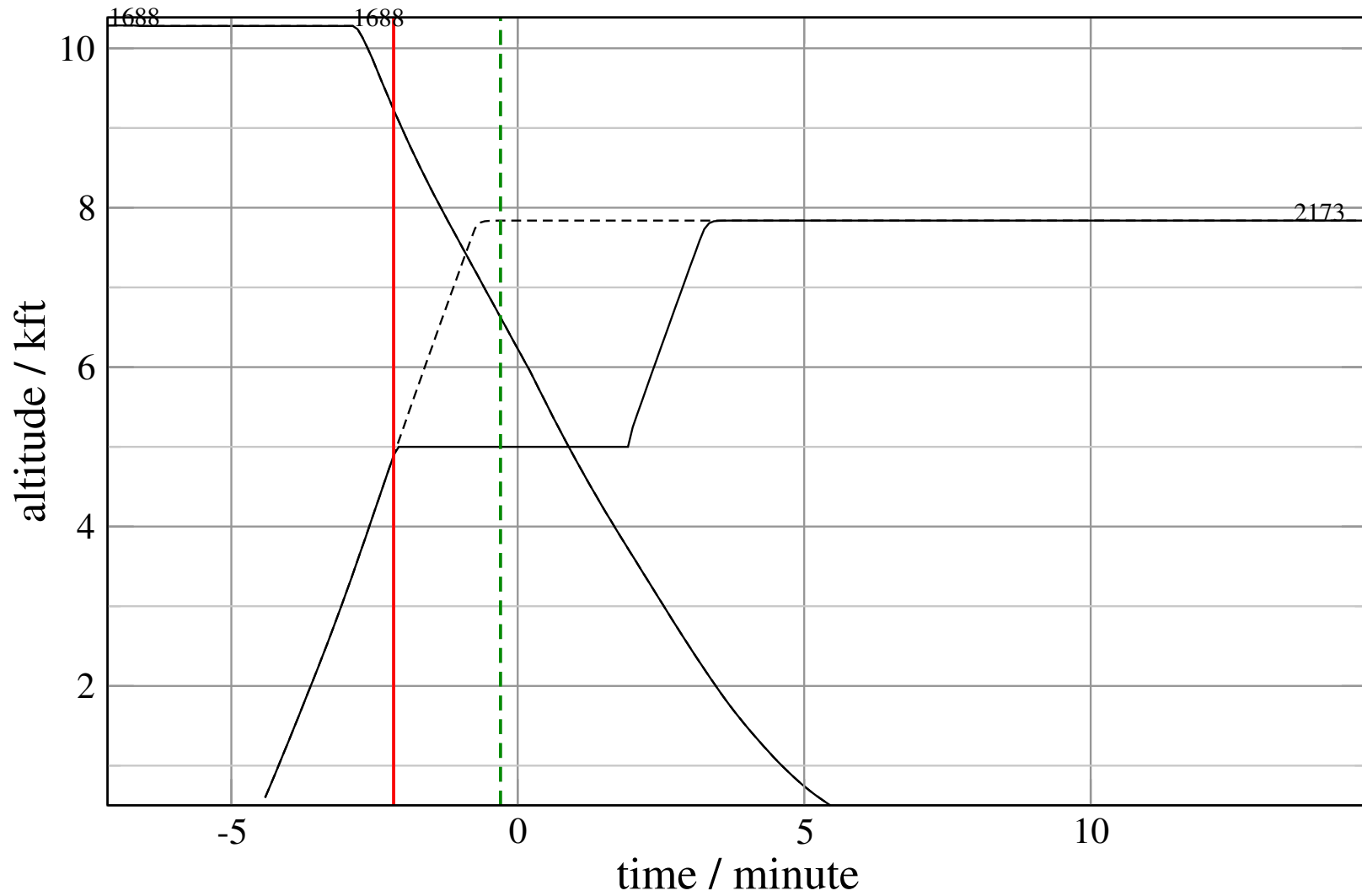
+ D2173D-A1688D 0.594H->1.112V: D2173D temp alt 5.0 kft, 4.0 Min (+0 s) 1688-2173-45





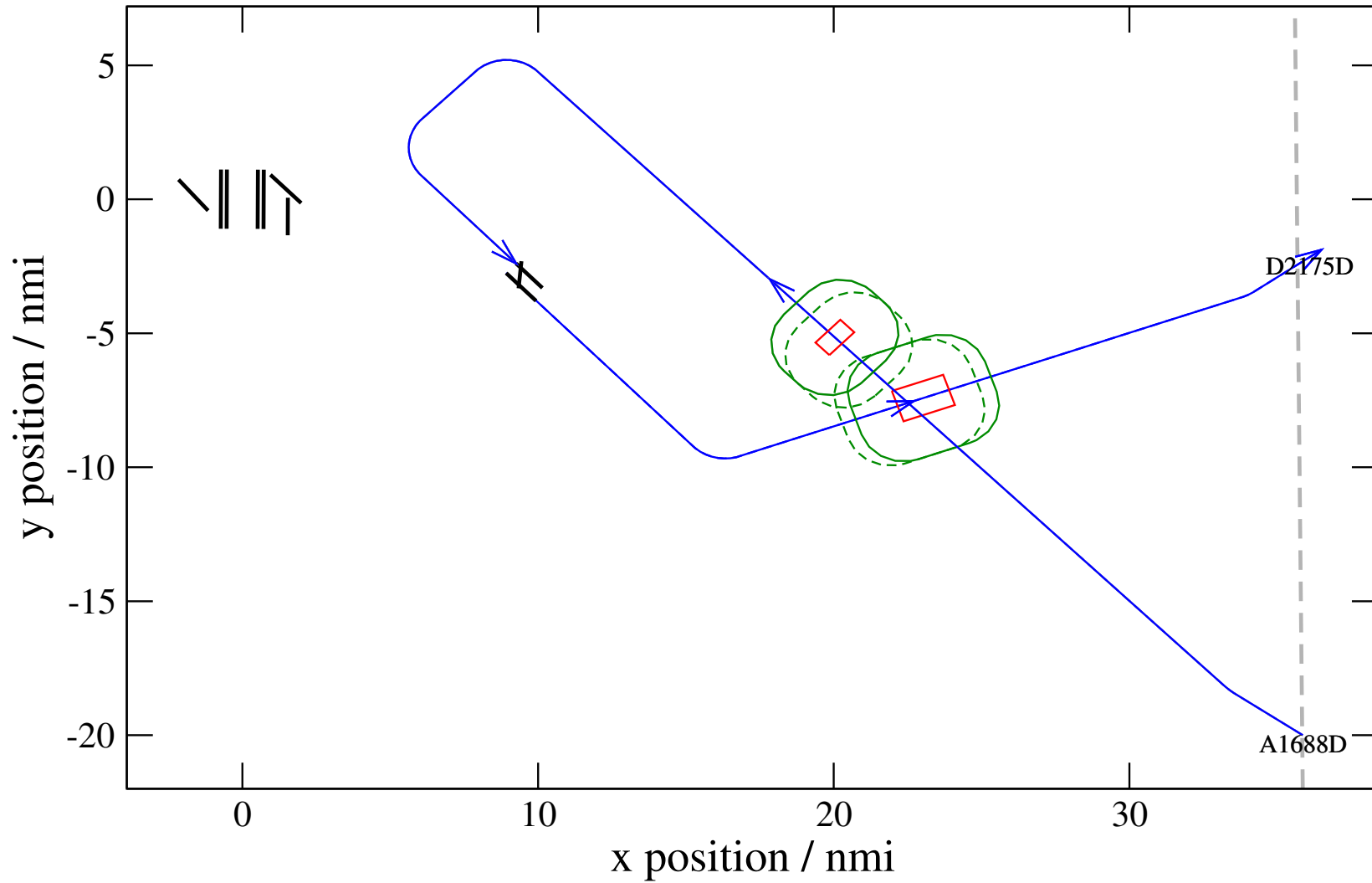
# Maneuver Altitude Profiles

+ D2173D-A1688D 0.594H->1.112V: D2173D temp alt 5.0 kft, 4.0 Min (+0 s) 1688-2173-45



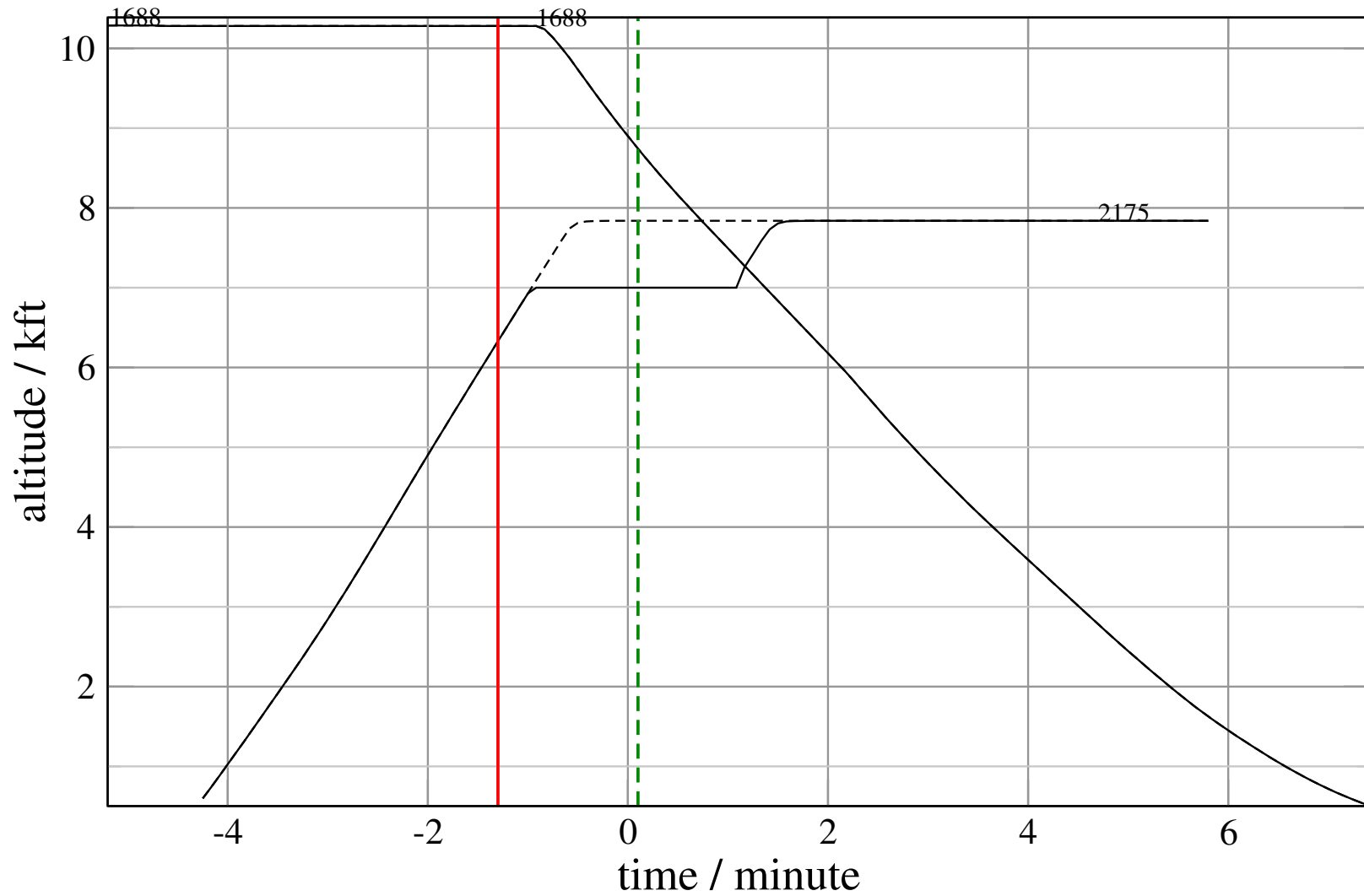
# Maneuver Planview

+ D2175D-A1688D 0.986V->1.293H: D2175D temp alt 7.0 kft, 2.0 Min (+0 s) 1688-2175-23



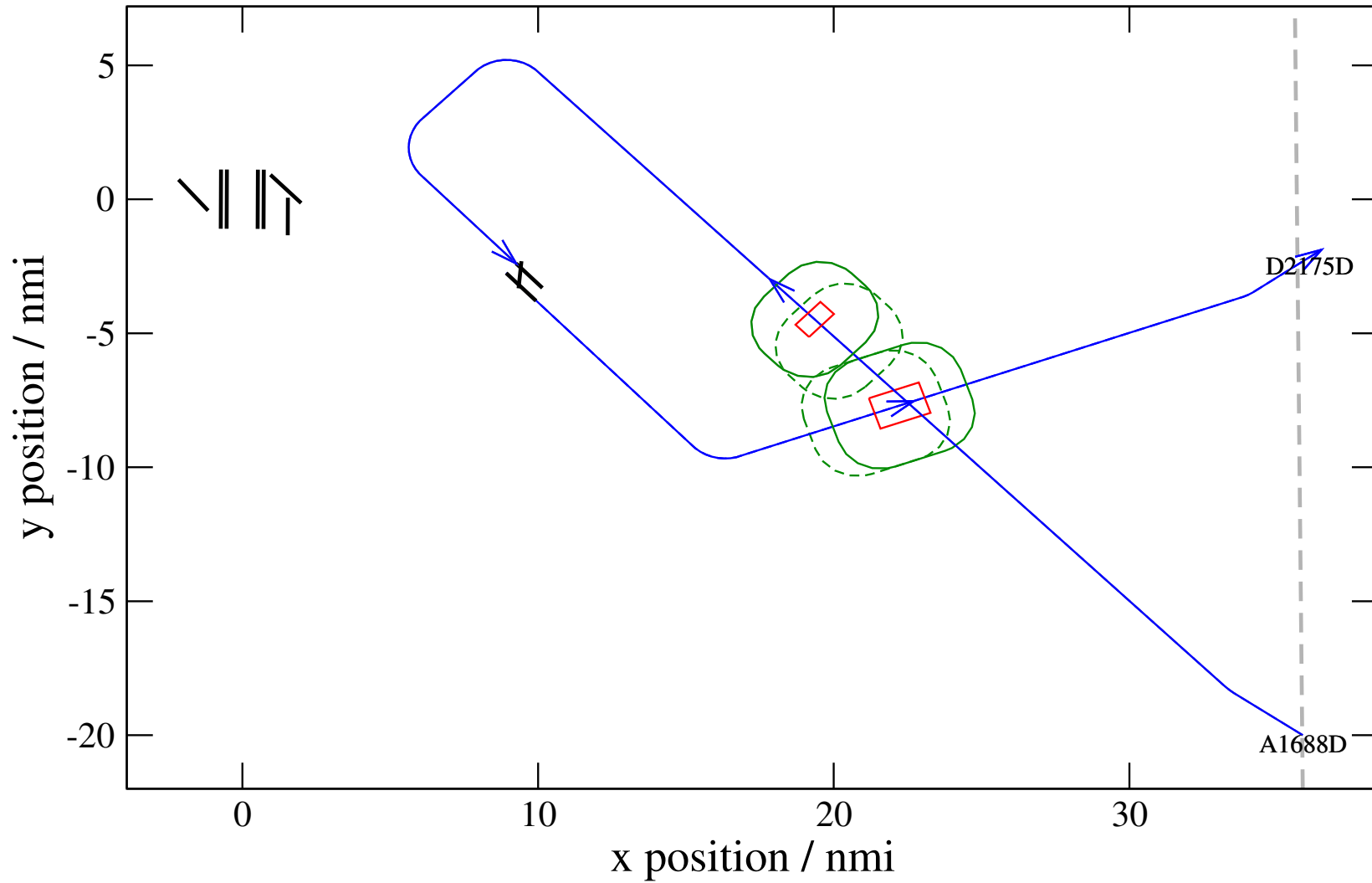
# Maneuver Altitude Profiles

+ D2175D-A1688D 0.986V->1.293H: D2175D temp alt 7.0 kft, 2.0 Min (+0 s) 1688-2175-23



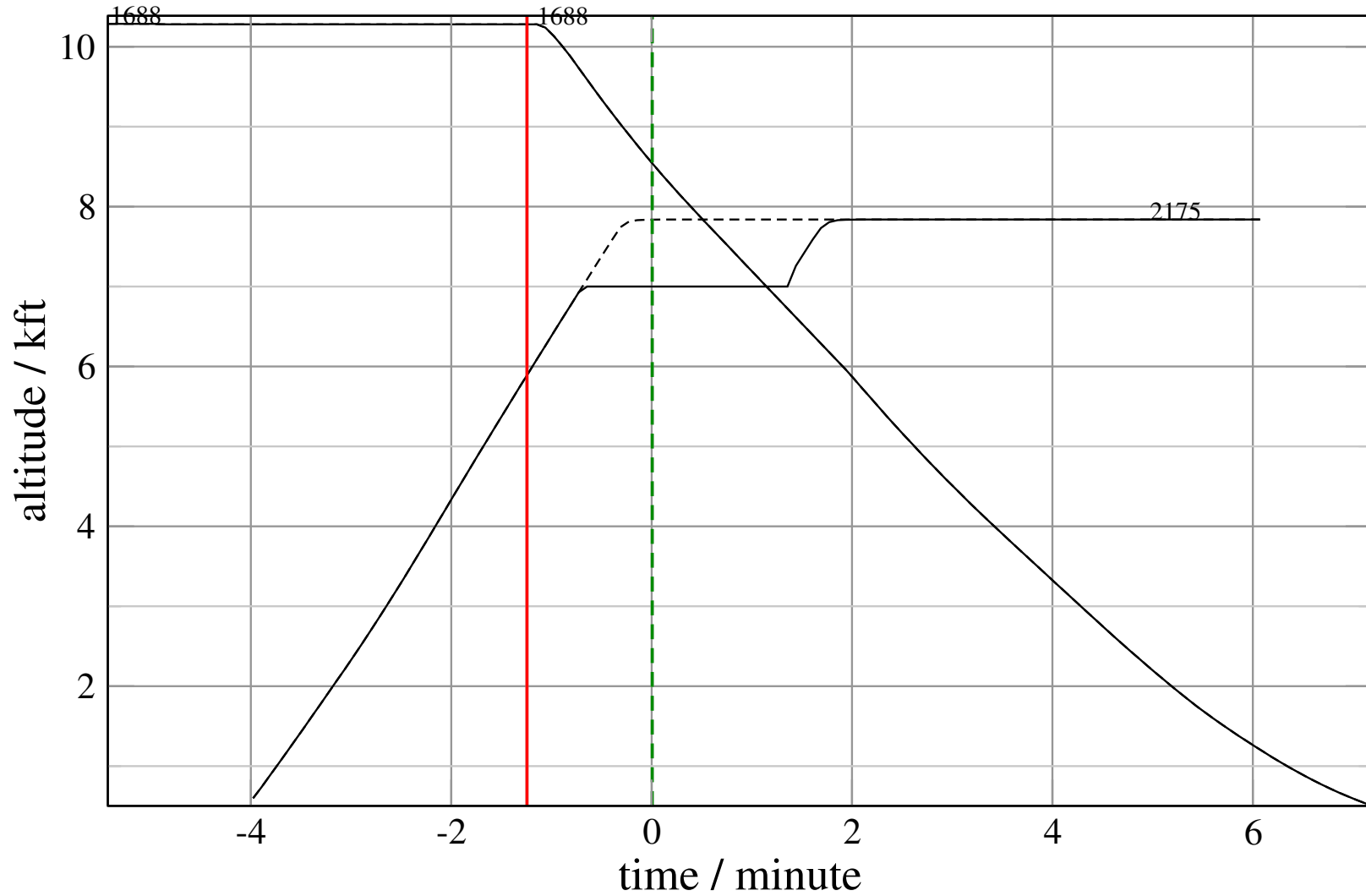
# Maneuver Planview

+ D2175D-A1688D 0.874V->1.239V: D2175D temp alt 7.0 kft, 2.0 Min (+0 s) 1688-2175-24



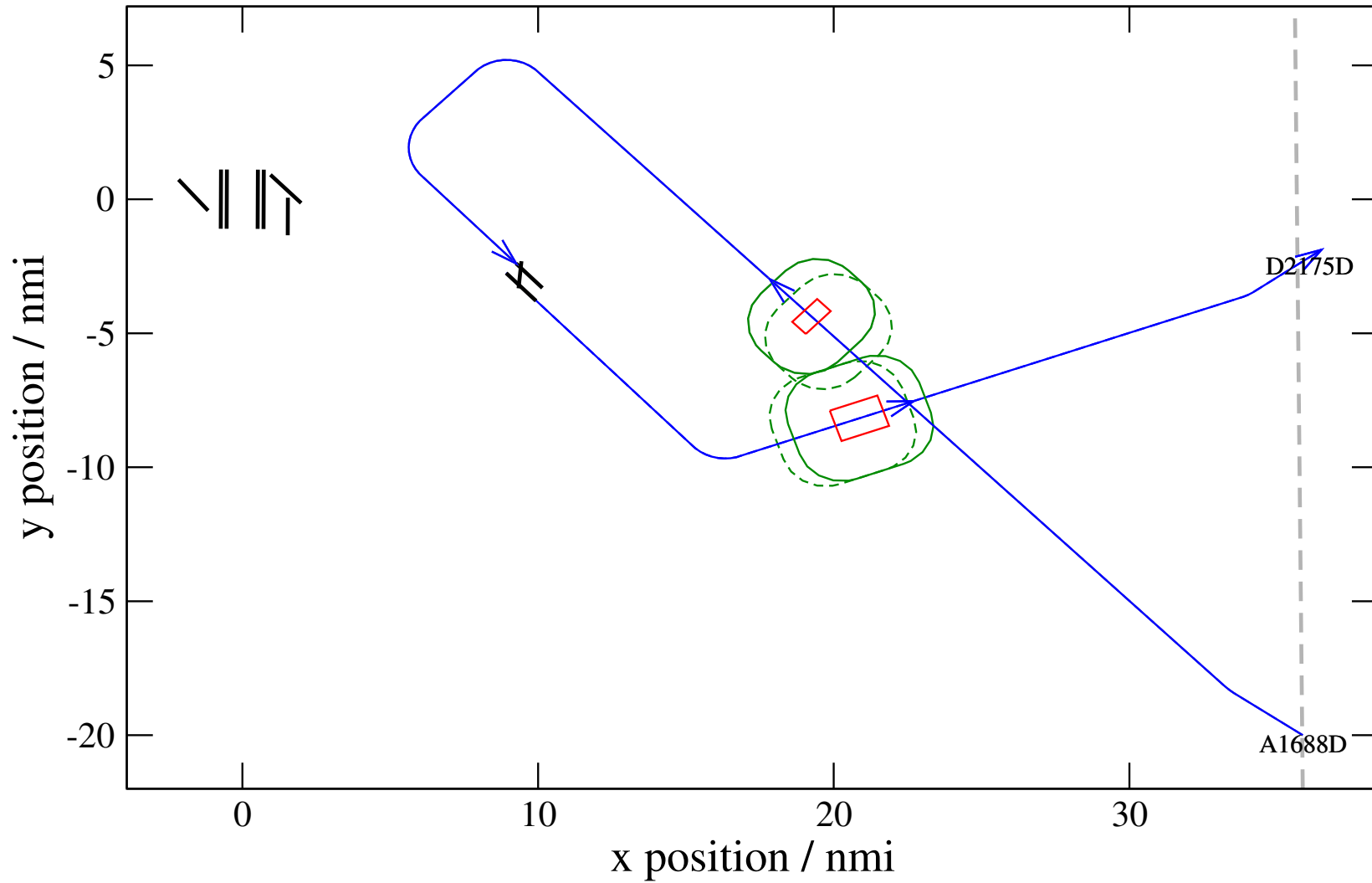
# Maneuver Altitude Profiles

+ D2175D-A1688D 0.874V->1.239V: D2175D temp alt 7.0 kft, 2.0 Min (+0 s) 1688-2175-24



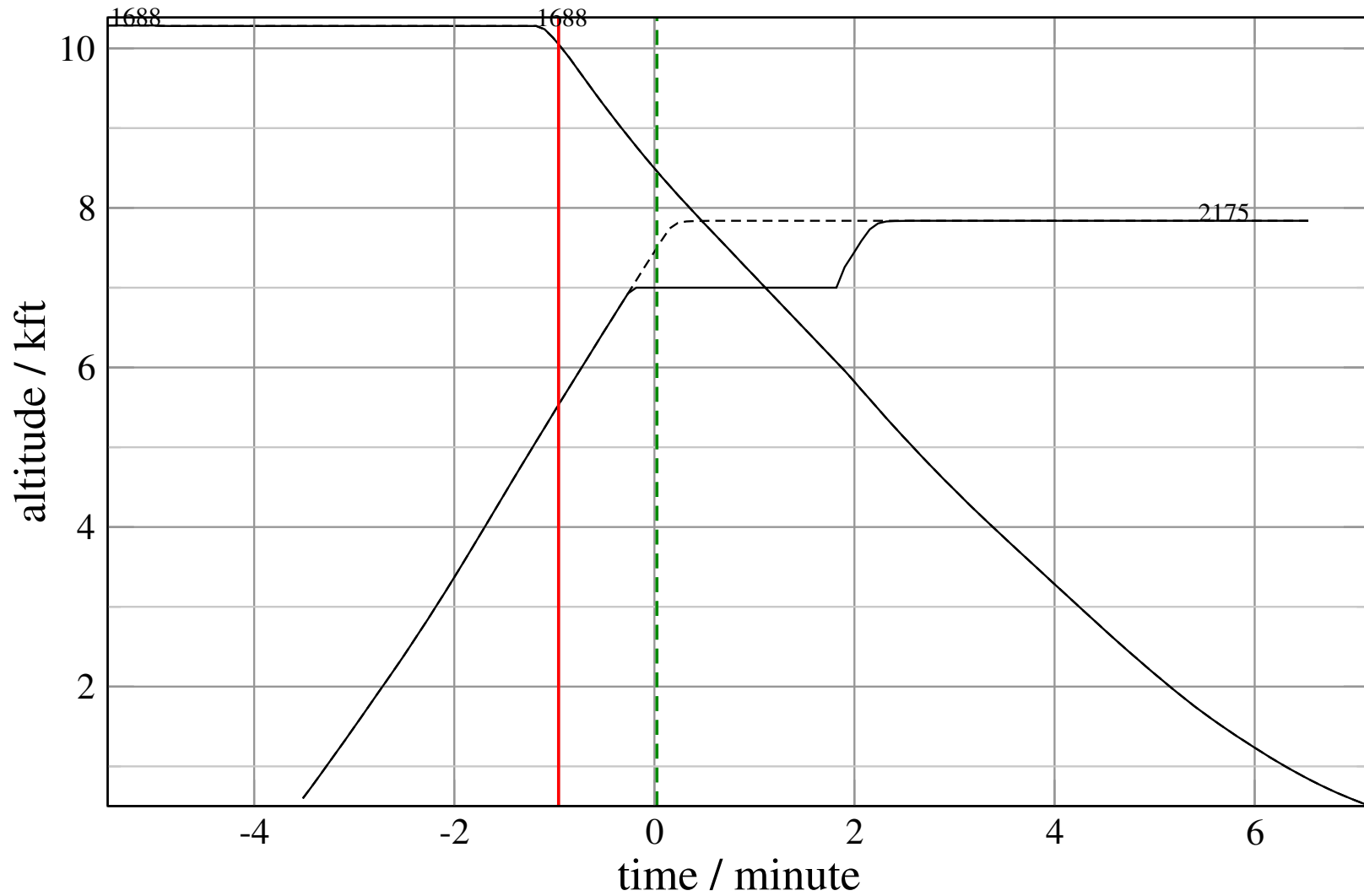
# Maneuver Planview

+ D2175D-A1688D 0.870V->1.186V: D2175D temp alt 7.0 kft, 2.0 Min (+0 s) 1688-2175-25



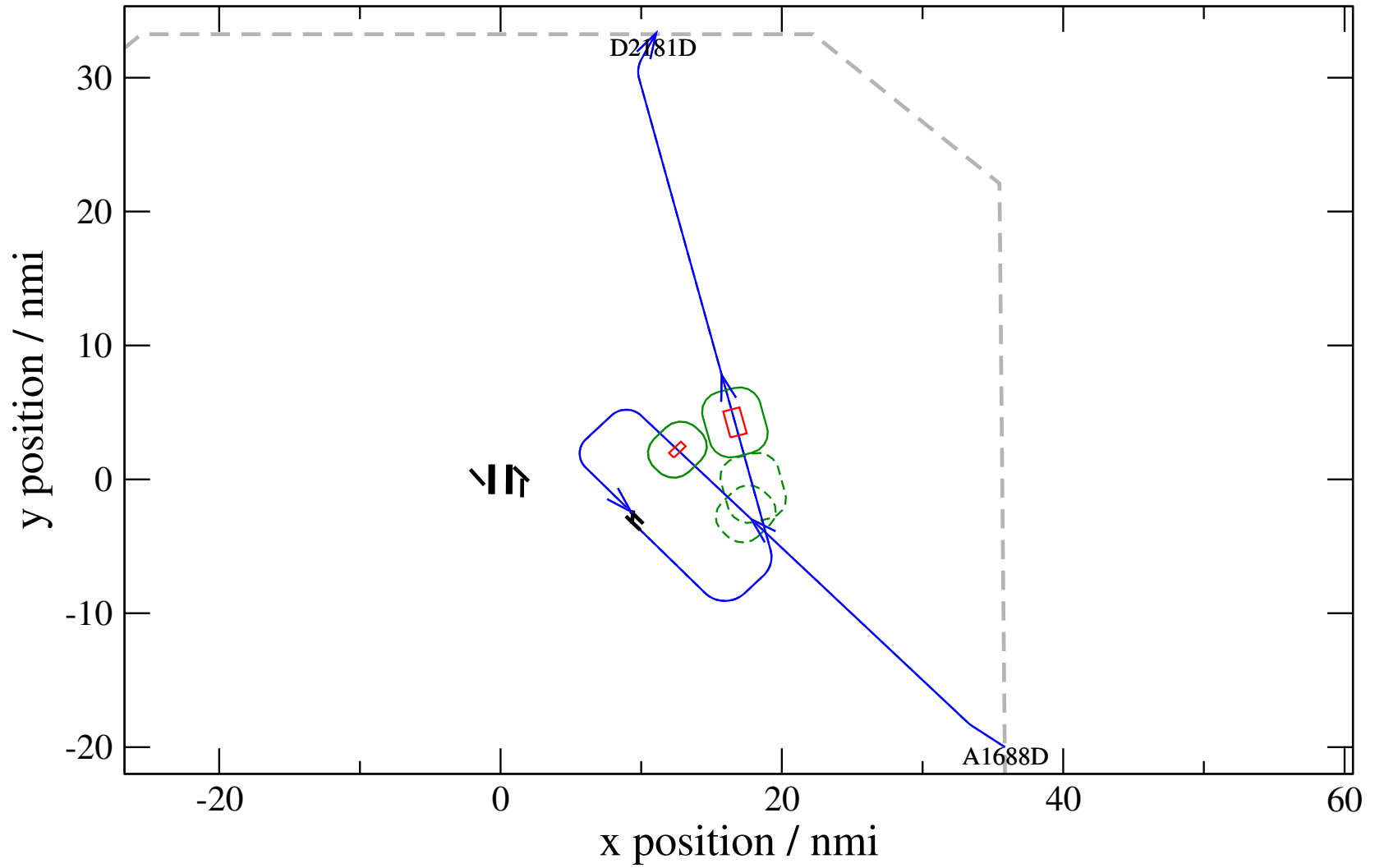
# Maneuver Altitude Profiles

+ D2175D-A1688D 0.870V->1.186V: D2175D temp alt 7.0 kft, 2.0 Min (+0 s) 1688-2175-25



# Maneuver Planview

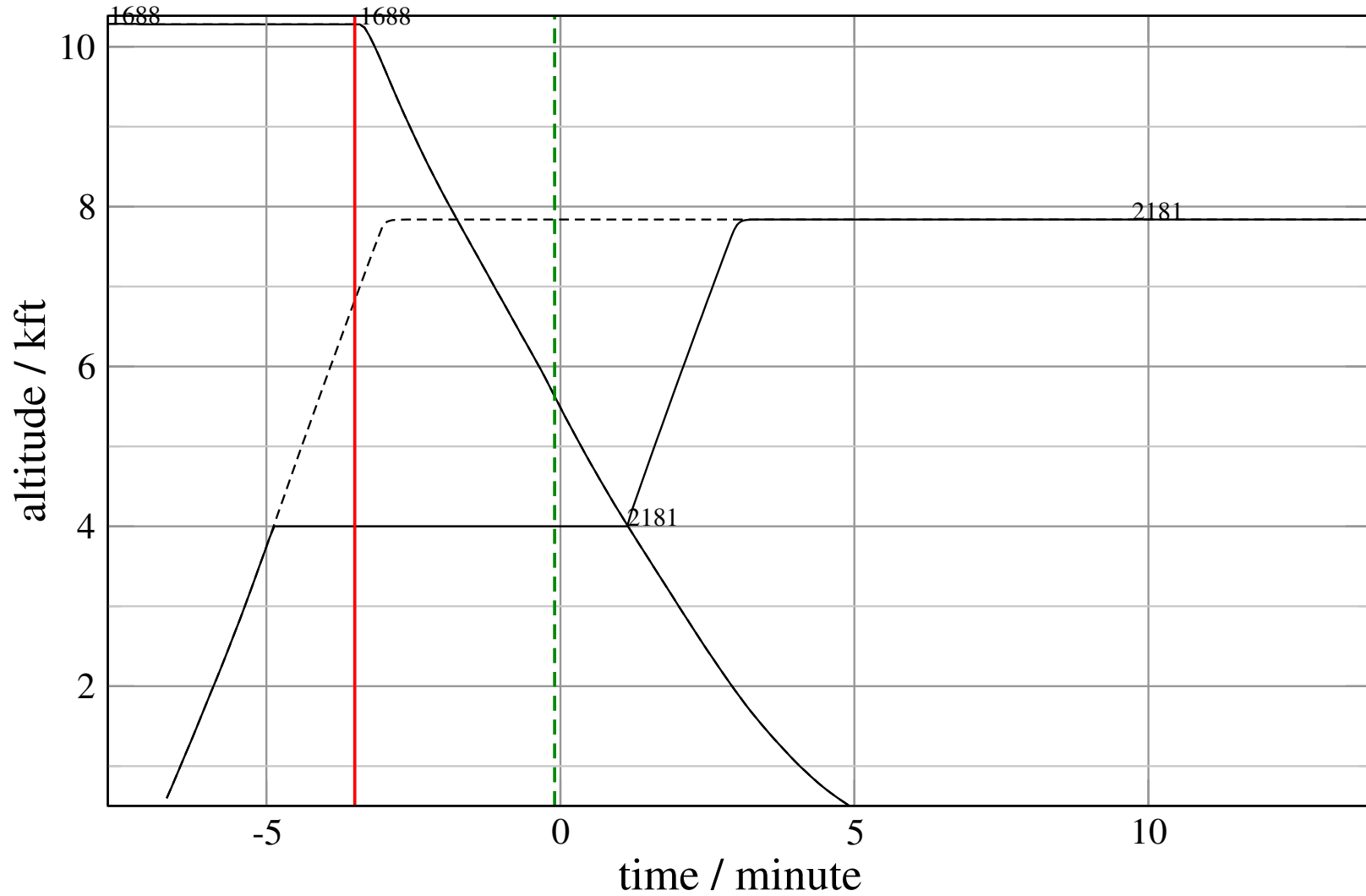
+ D2181D-A1688D 0.062H->1.157V: D2181D temp alt 4.0 kft, 6.0 Min (+0 s) 1688-2181-44





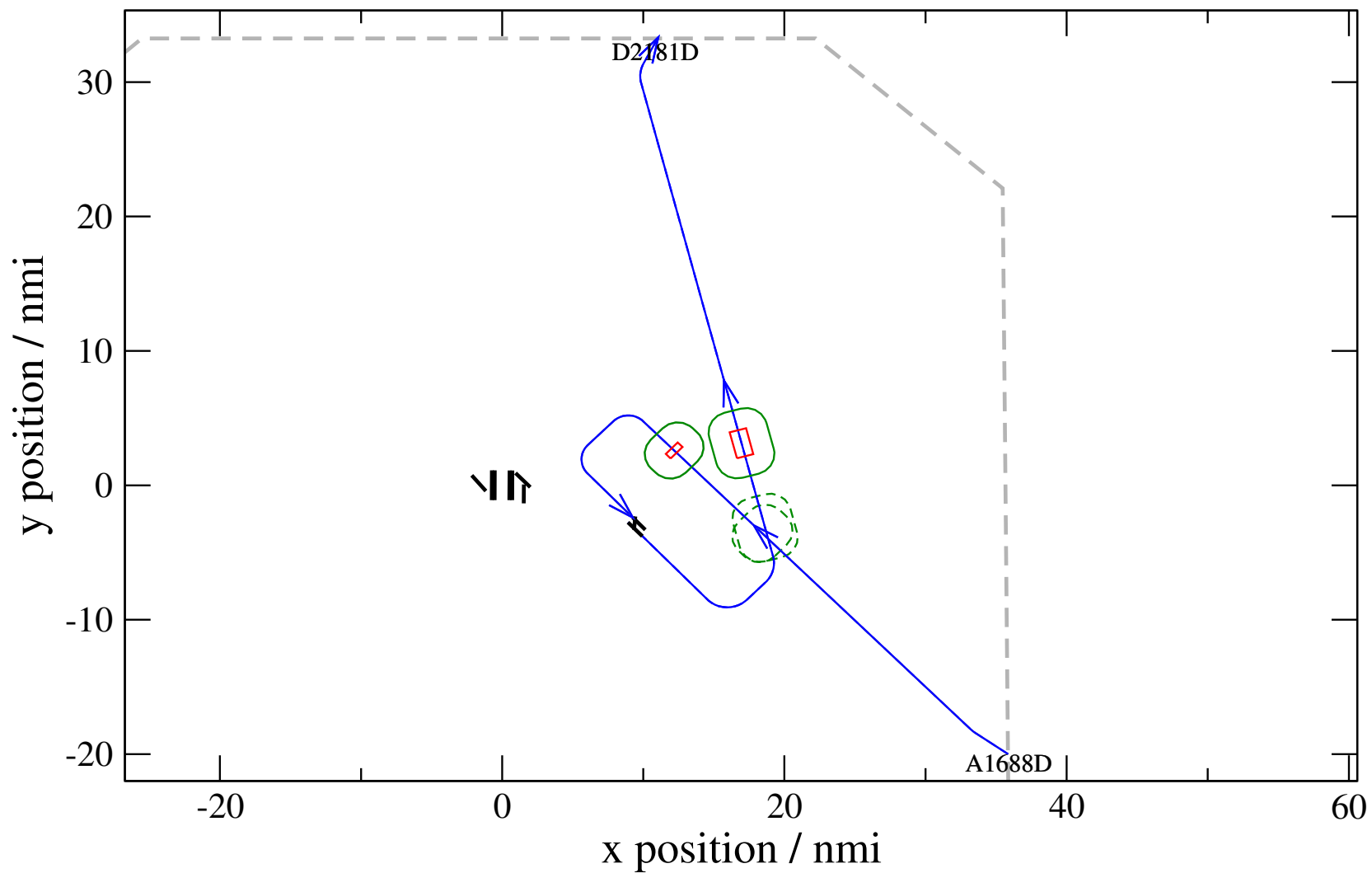
# Maneuver Altitude Profiles

+ D2181D-A1688D 0.062H->1.157V: D2181D temp alt 4.0 kft, 6.0 Min (+0 s) 1688-2181-44



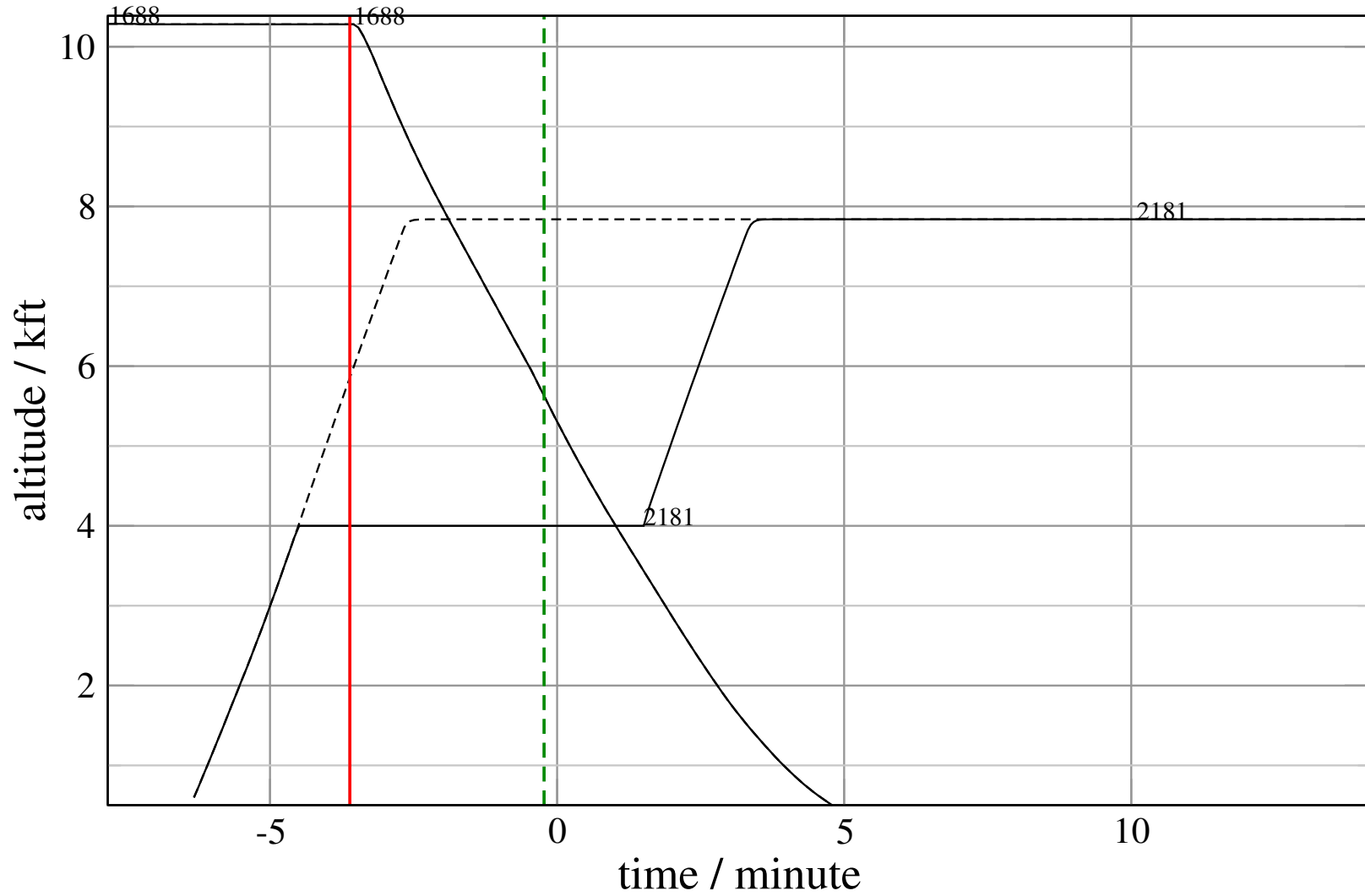
# Maneuver Planview

+ D2181D-A1688D 0.000H->1.172H: D2181D temp alt 4.0 kft, 6.0 Min (+0 s) 1688-2181-45



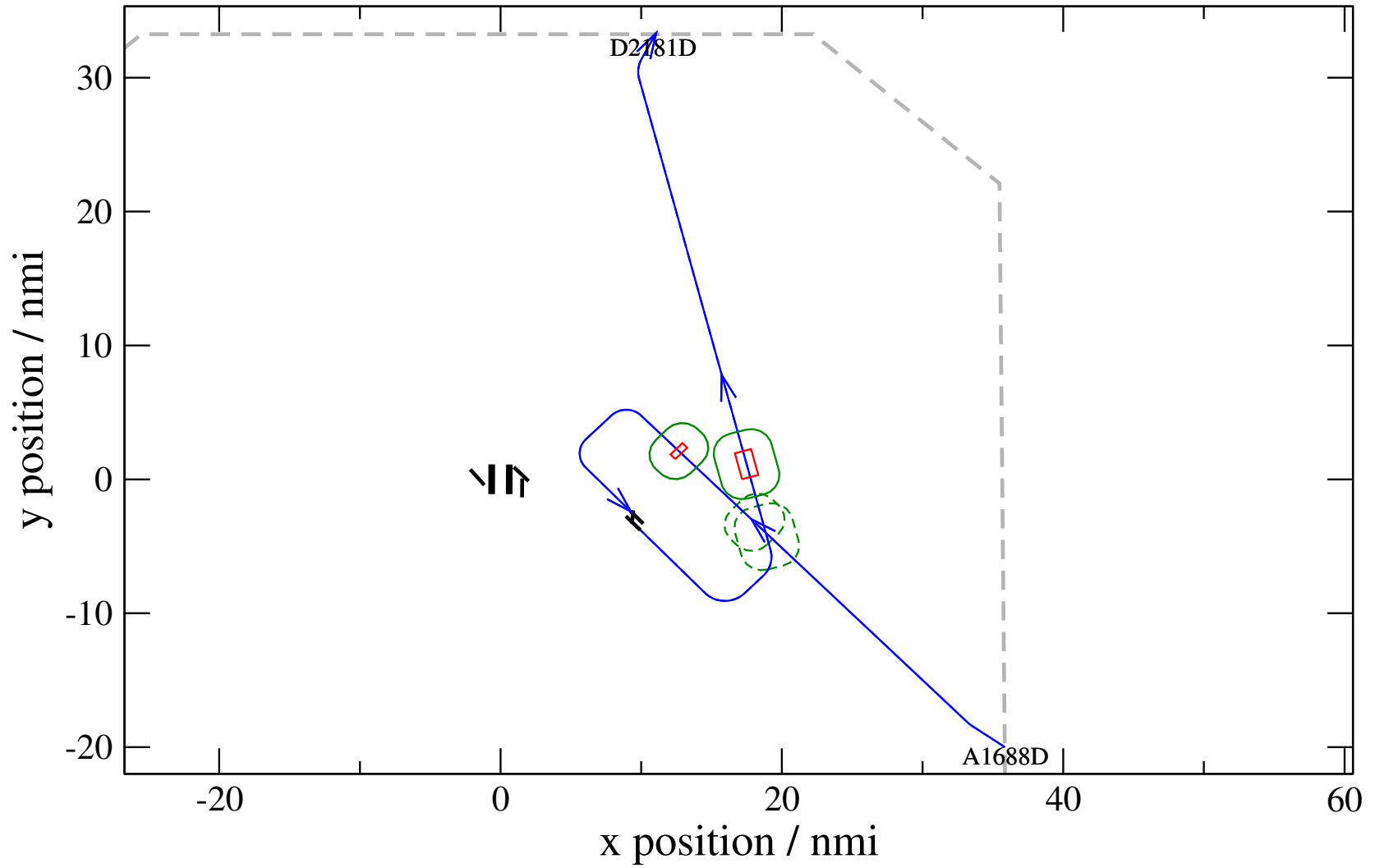
# Maneuver Altitude Profiles

+ D2181D-A1688D 0.000H->1.172H: D2181D temp alt 4.0 kft, 6.0 Min (+0 s) 1688-2181-45



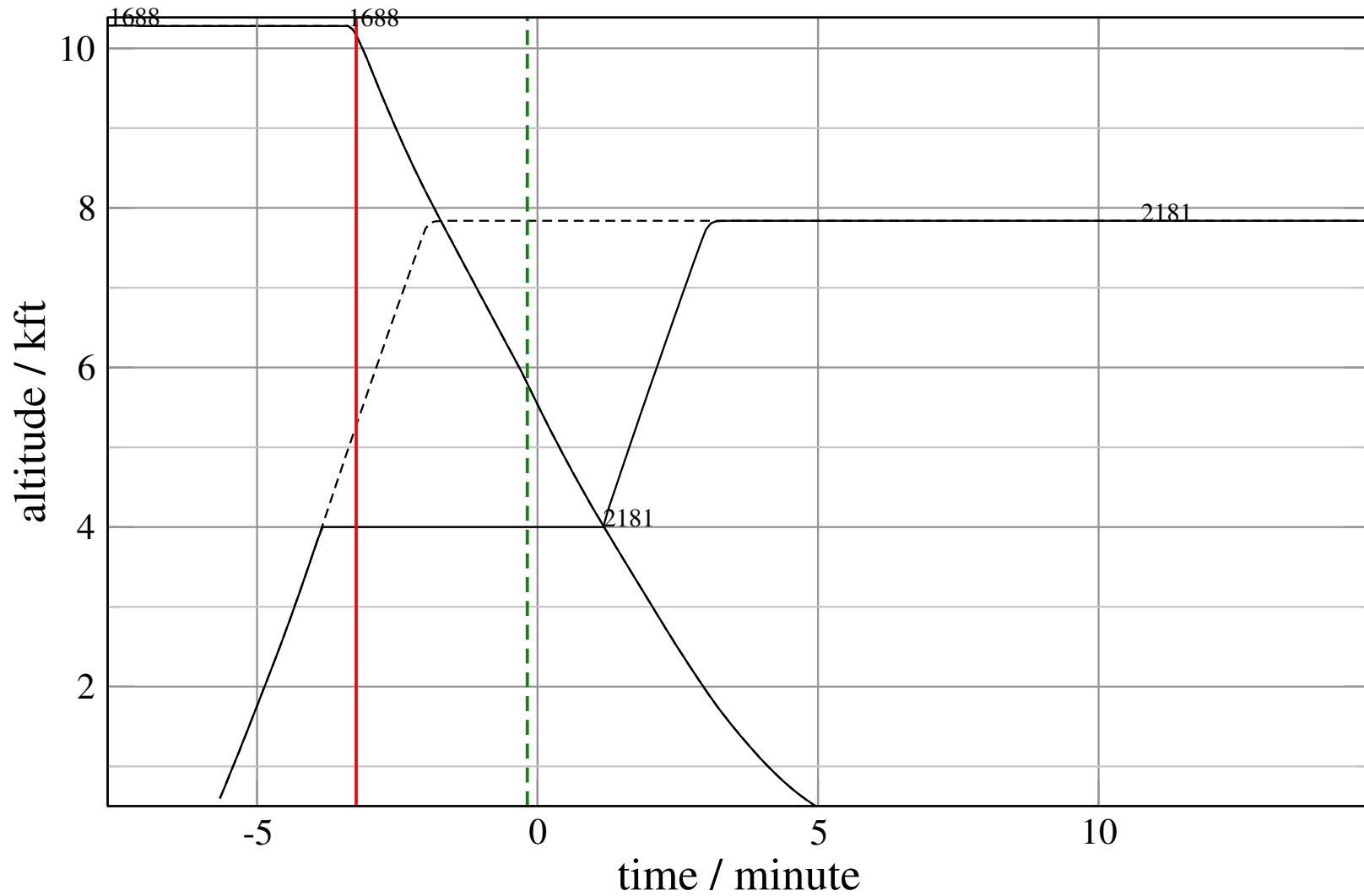
# Maneuver Planview

+ D2181D-A1688D 0.001H->1.135H: D2181D temp alt 4.0 kft, 5.0 Min (+0 s) 1688-2181-46



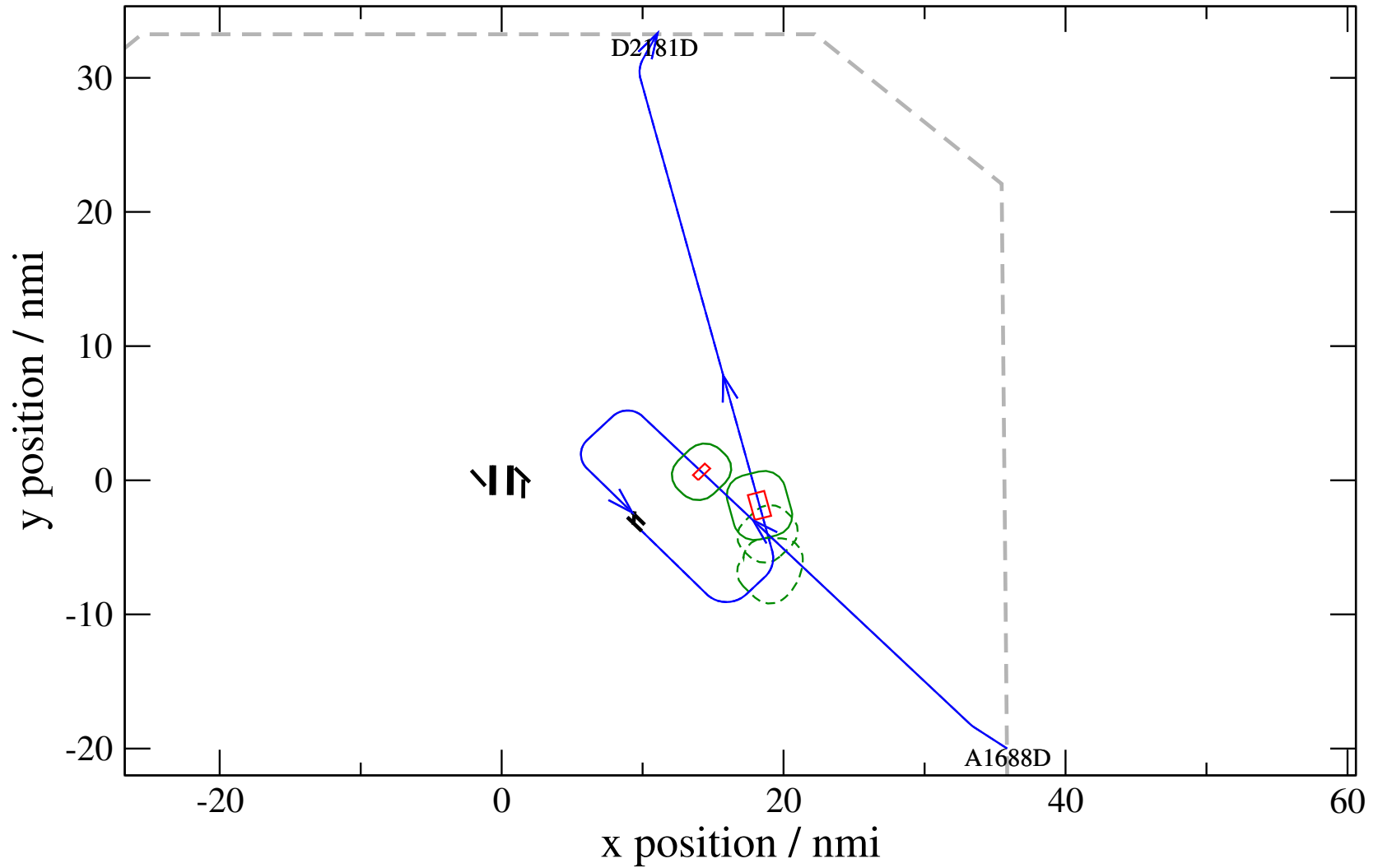
# Maneuver Altitude Profiles

+ D2181D-A1688D 0.001H->1.135H: D2181D temp alt 4.0 kft, 5.0 Min (+0 s) 1688-2181-46



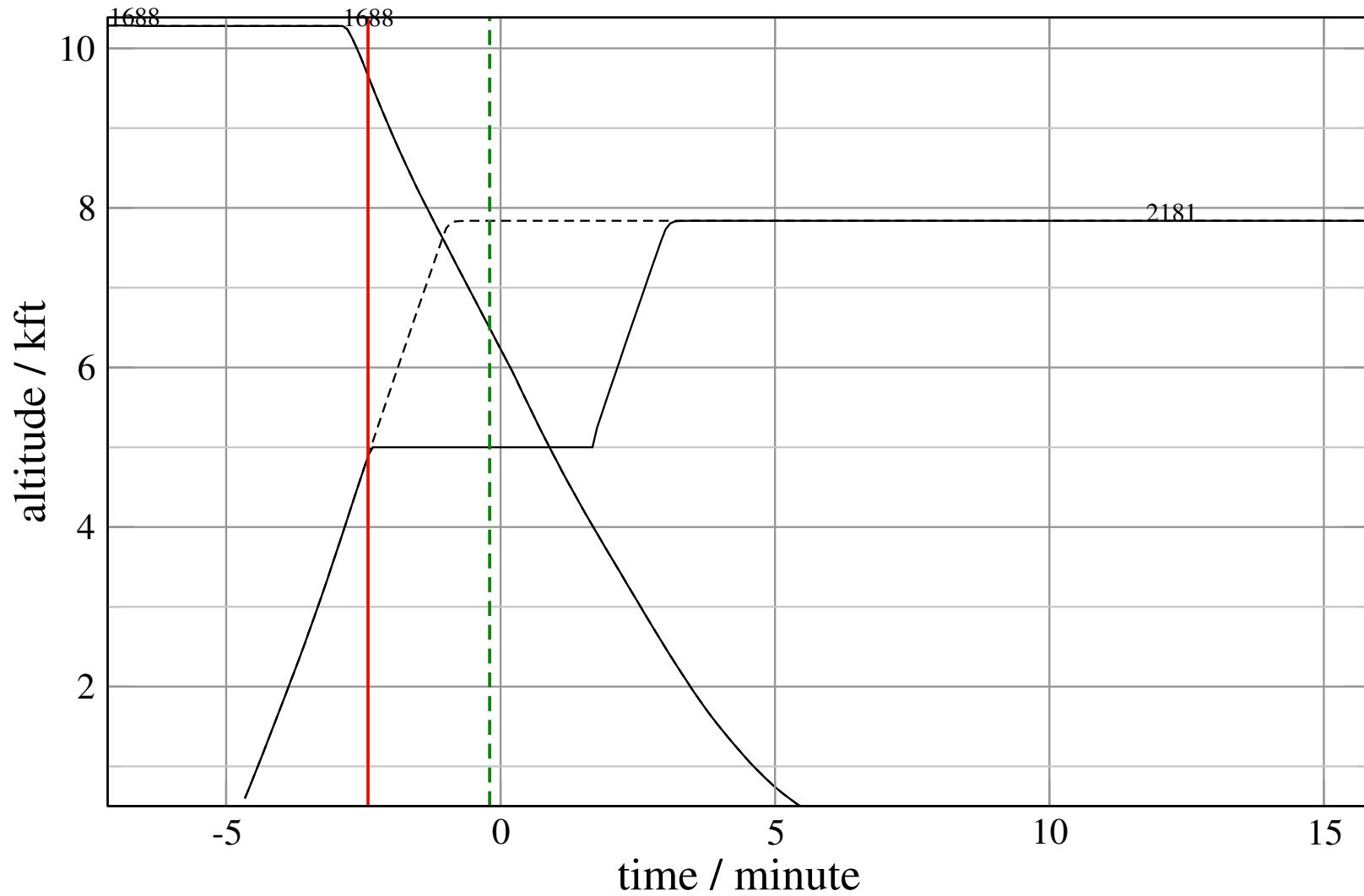
# Maneuver Planview

+ D2181D-A1688D 0.389H->1.113V: D2181D temp alt 5.0 kft, 4.0 Min (+0 s) 1688-2181-47



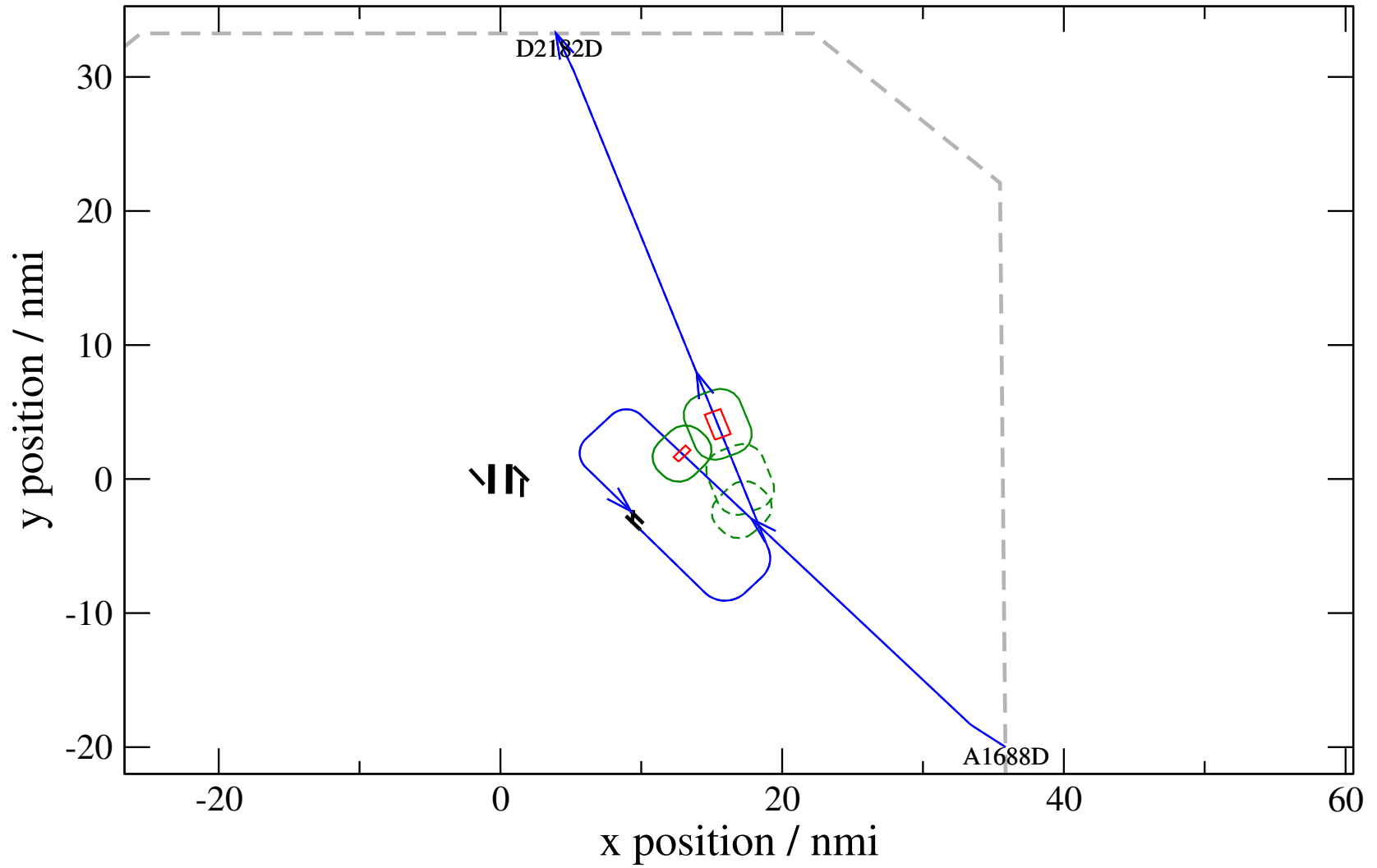
# Maneuver Altitude Profiles

+ D2181D-A1688D 0.389H->1.113V: D2181D temp alt 5.0 kft, 4.0 Min (+0 s) 1688-2181-47



# Maneuver Planview

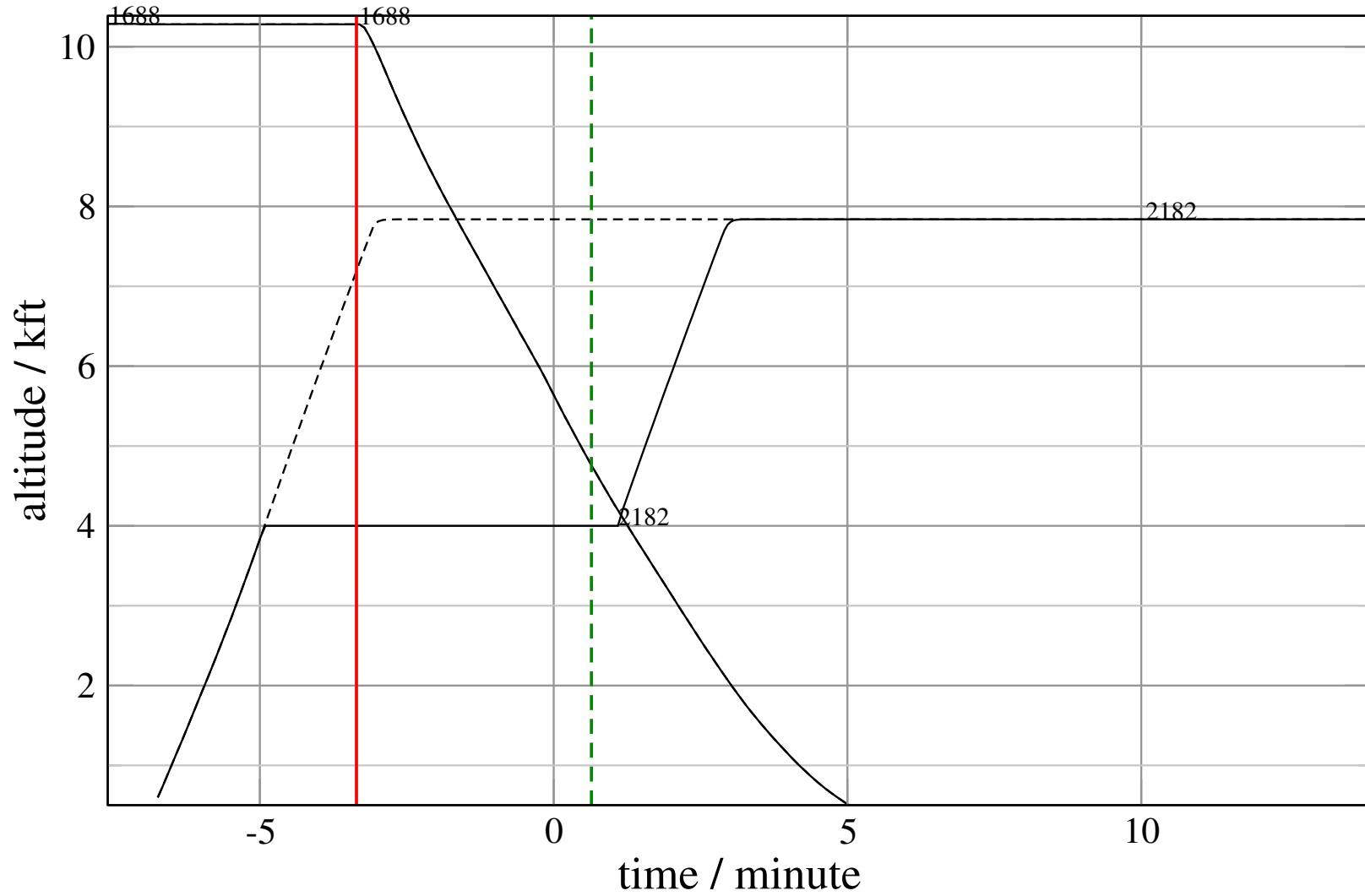
+ D2182D-A1688D 0.206H->1.000H(div): D2182D temp alt 4.0 kft, 6.0 Min (+0 s) 1688-2182-44





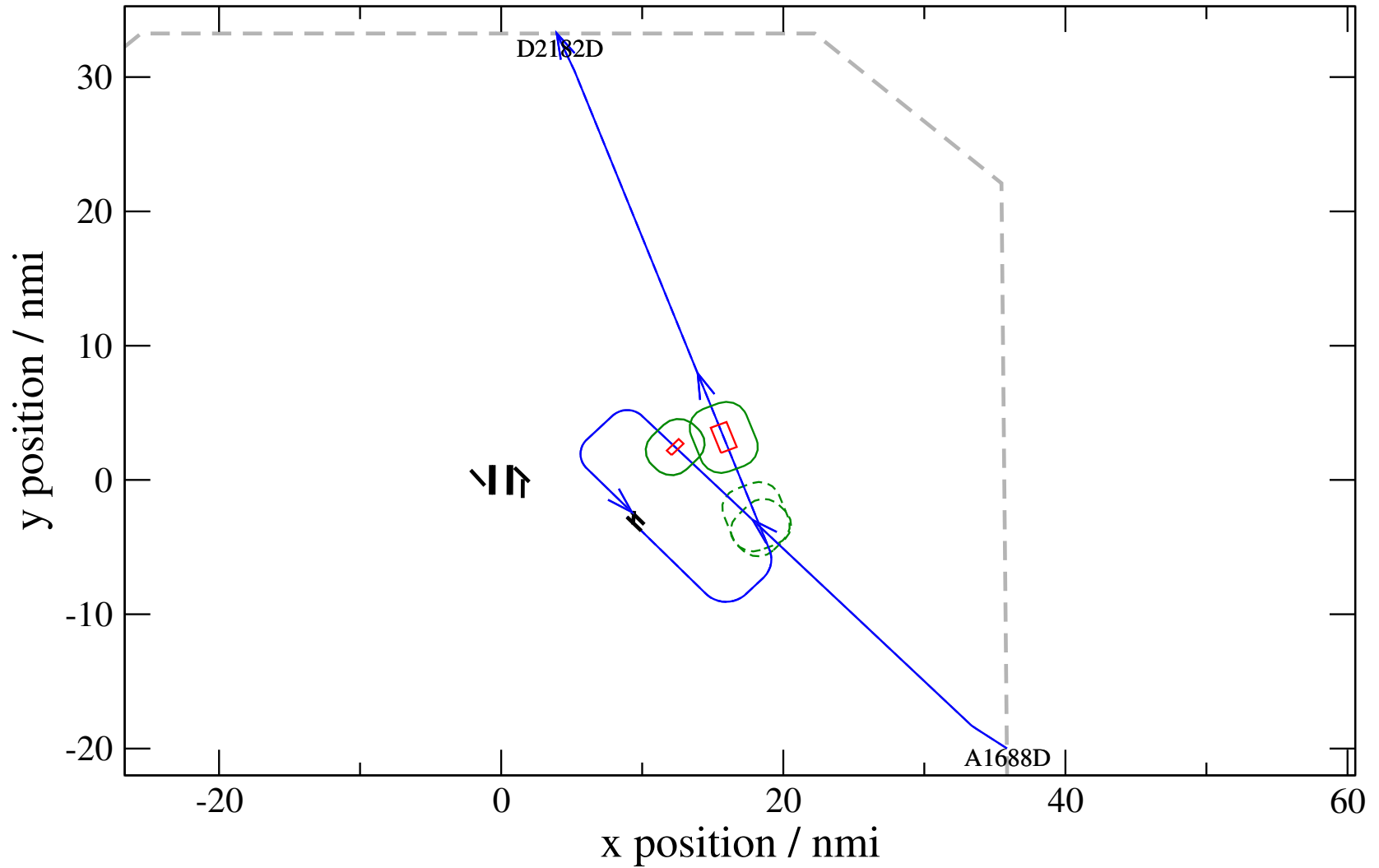
# Maneuver Altitude Profiles

+ D2182D-A1688D 0.206H->1.000H(div): D2182D temp alt 4.0 kft, 6.0 Min (+0 s) 1688-2182-44



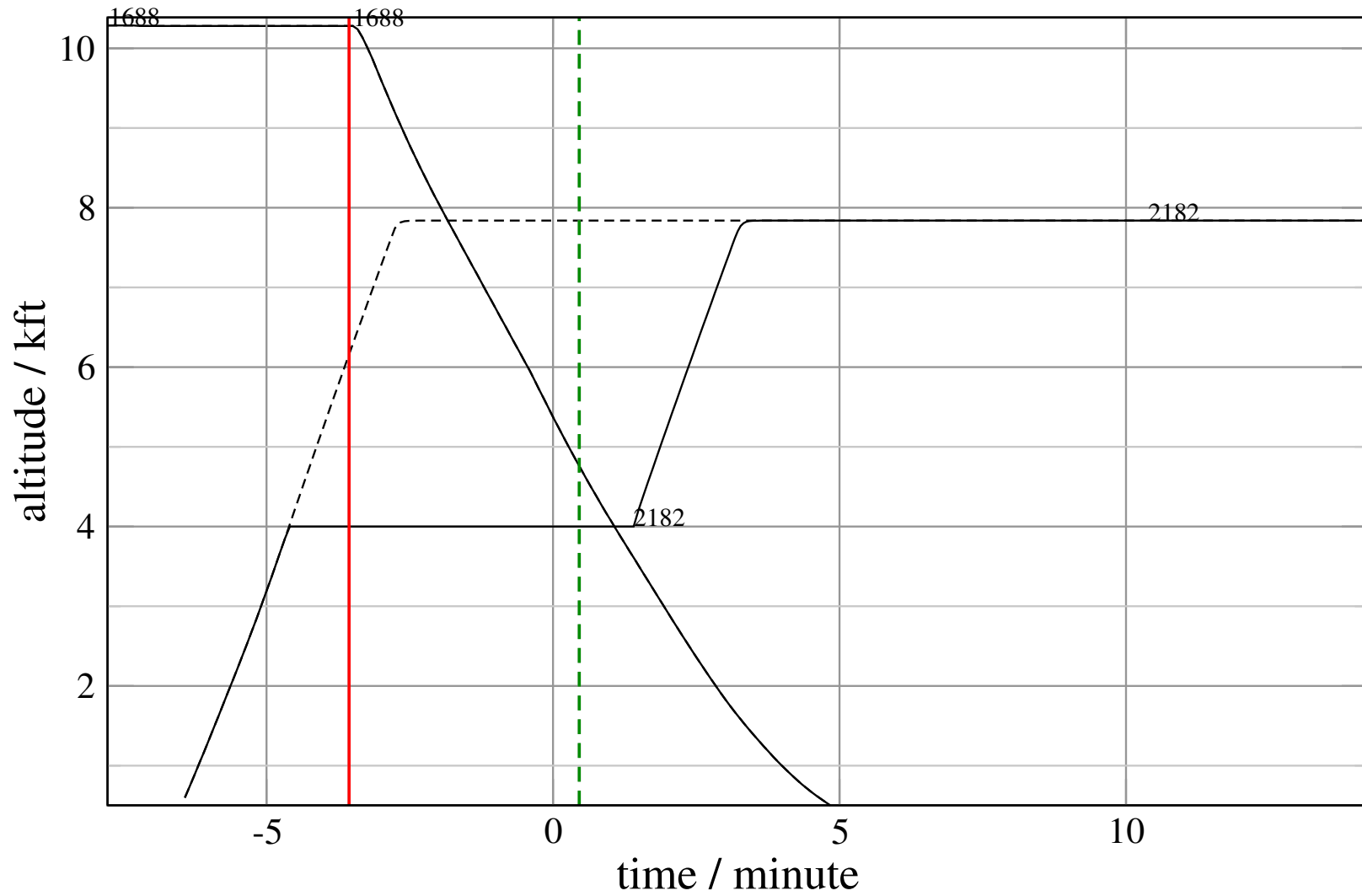
# Maneuver Planview

+ D2182D-A1688D 0.000H->1.000H(div): D2182D temp alt 4.0 kft, 6.0 Min (+0 s) 1688-2182-45



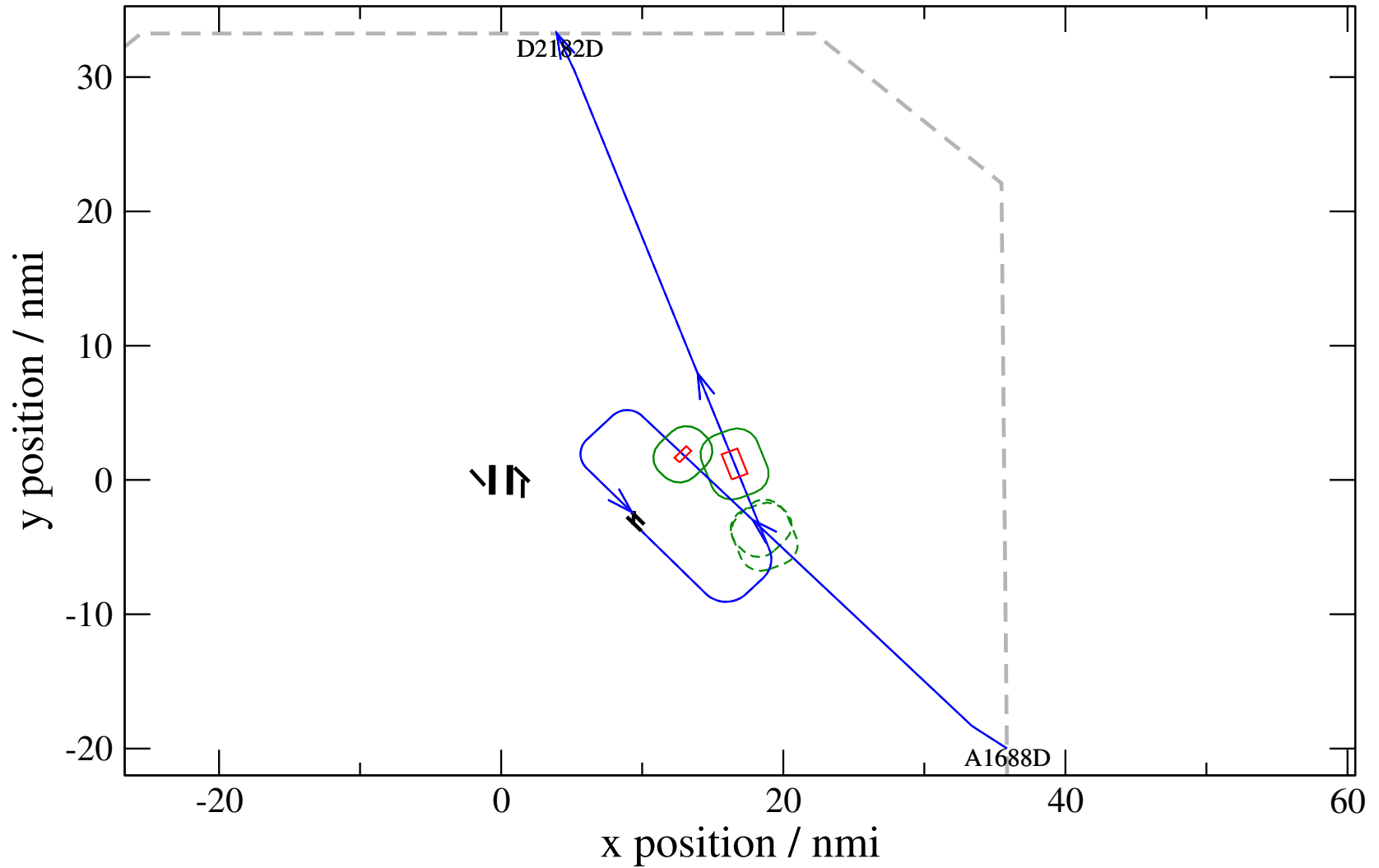
# Maneuver Altitude Profiles

+ D2182D-A1688D 0.000H->1.000H(div): D2182D temp alt 4.0 kft, 6.0 Min (+0 s) 1688-2182-45



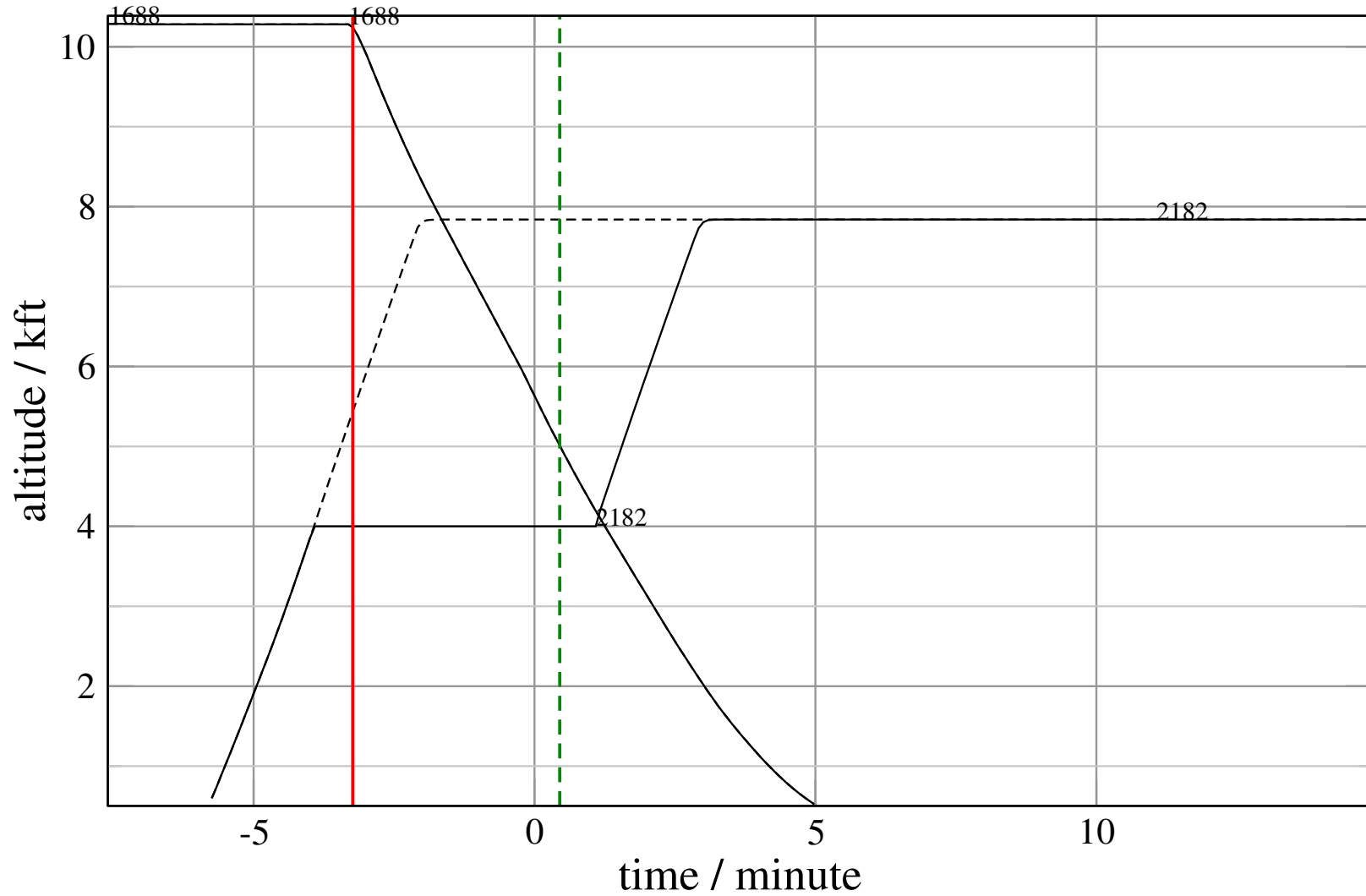
# Maneuver Planview

+ D2182D-A1688D 0.000H->1.000H(div): D2182D temp alt 4.0 kft, 5.0 Min (+0 s) 1688-2182-46



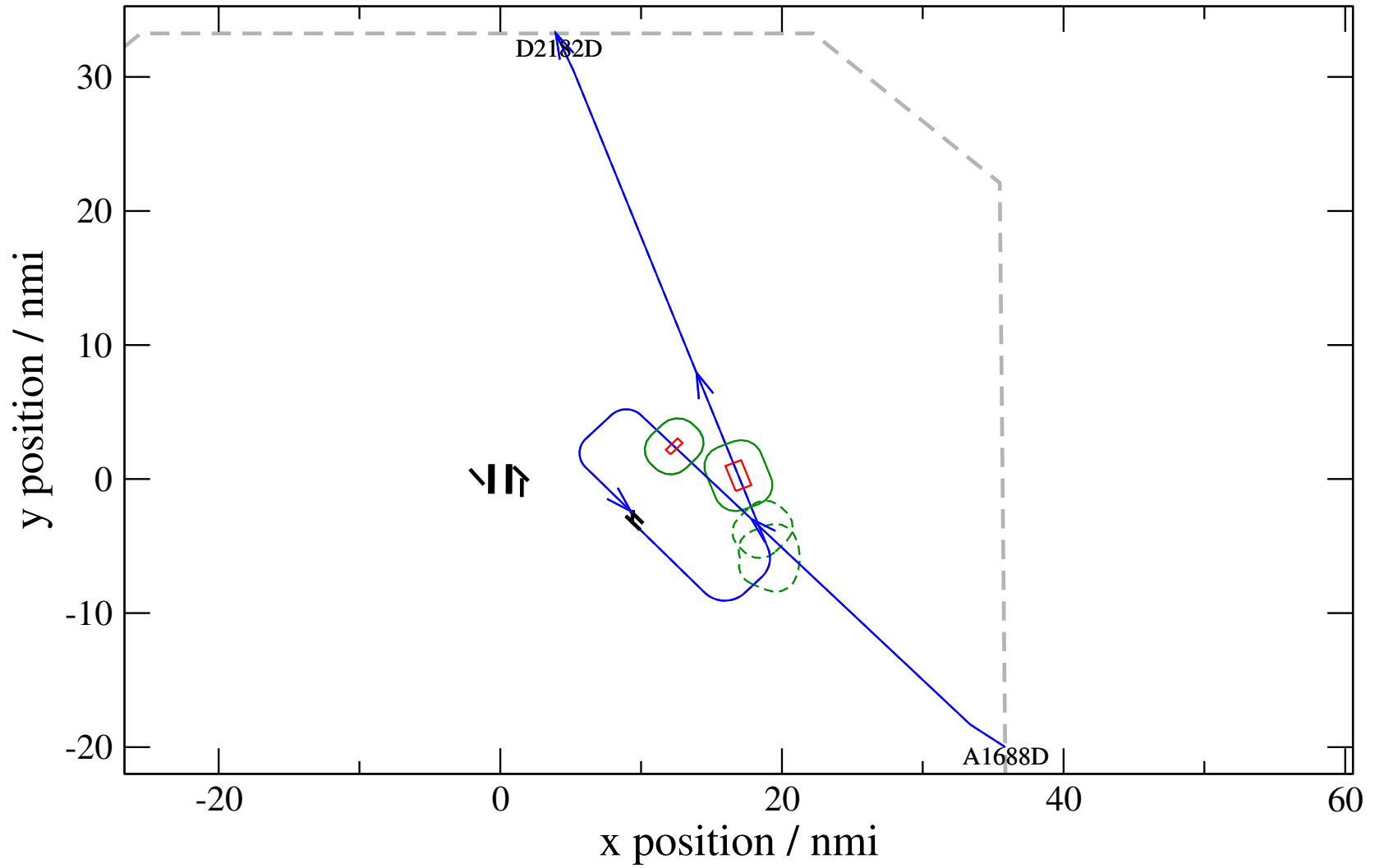
# Maneuver Altitude Profiles

+ D2182D-A1688D 0.000H->1.000H(div): D2182D temp alt 4.0 kft, 5.0 Min (+0 s) 1688-2182-46



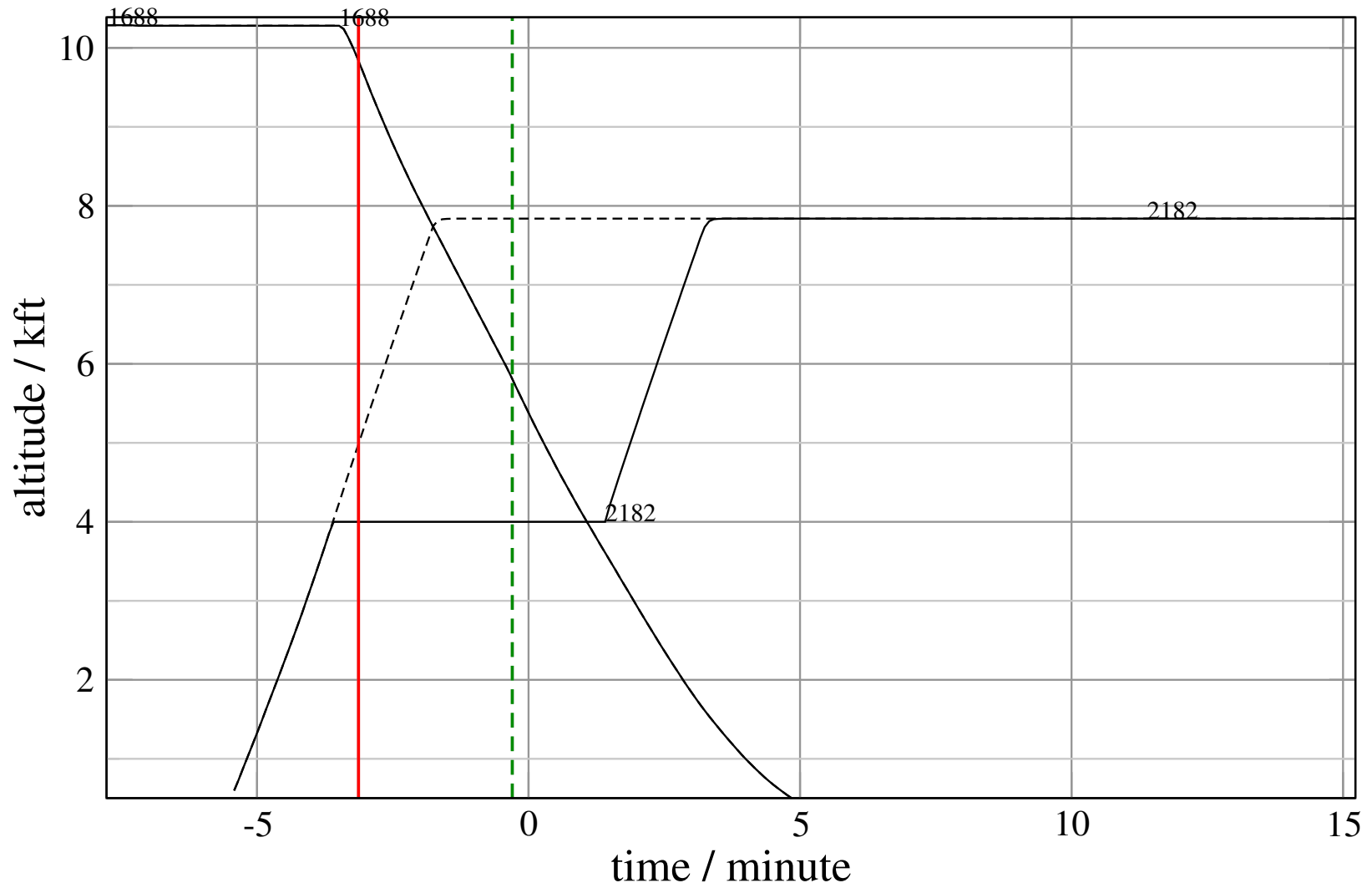
# Maneuver Planview

+ D2182D-A1688D 0.270H->1.167H: D2182D temp alt 4.0 kft, 5.0 Min (+0 s) 1688-2182-47



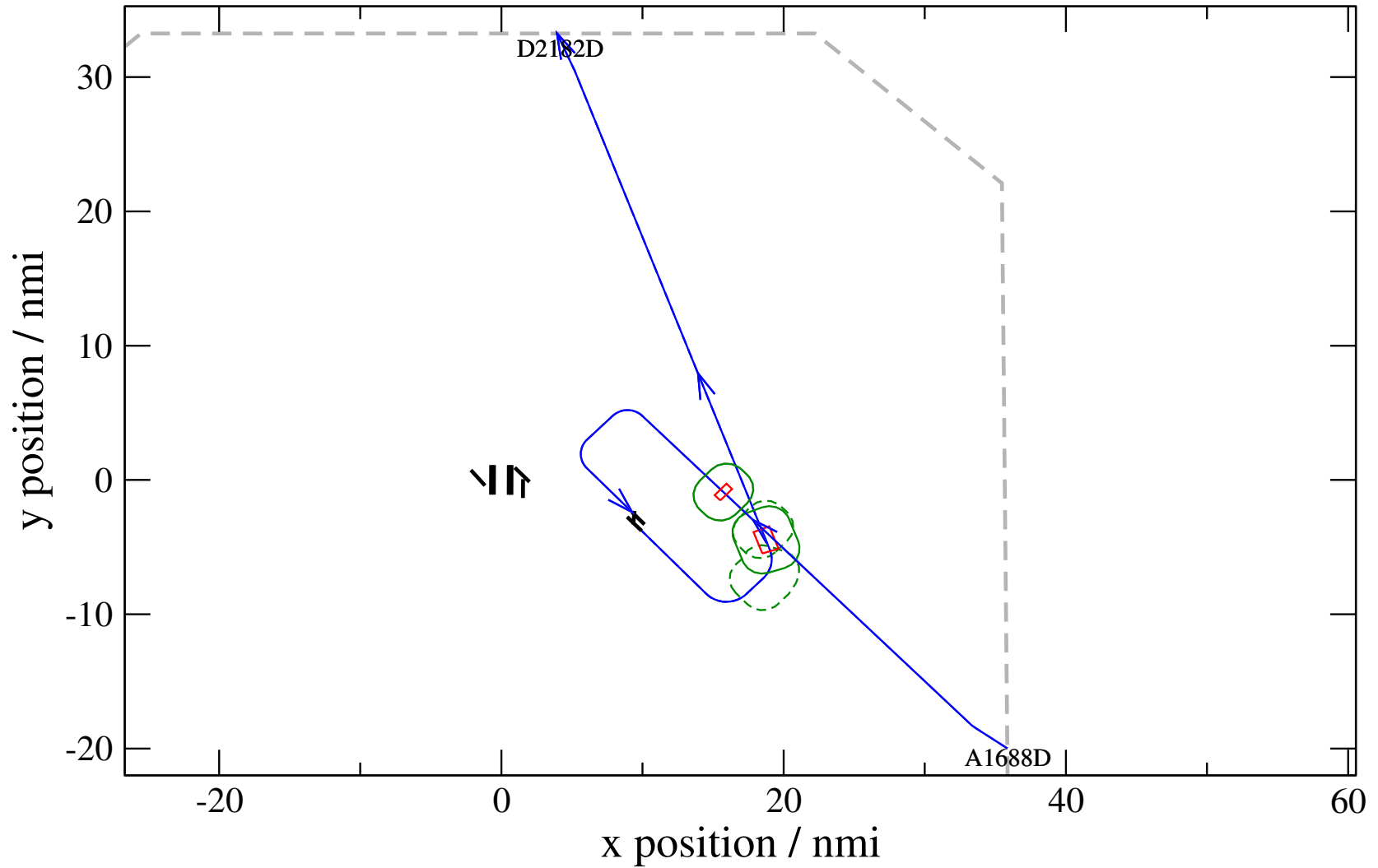
# Maneuver Altitude Profiles

+ D2182D-A1688D 0.270H->1.167H: D2182D temp alt 4.0 kft, 5.0 Min (+0 s) 1688-2182-47



# Maneuver Planview

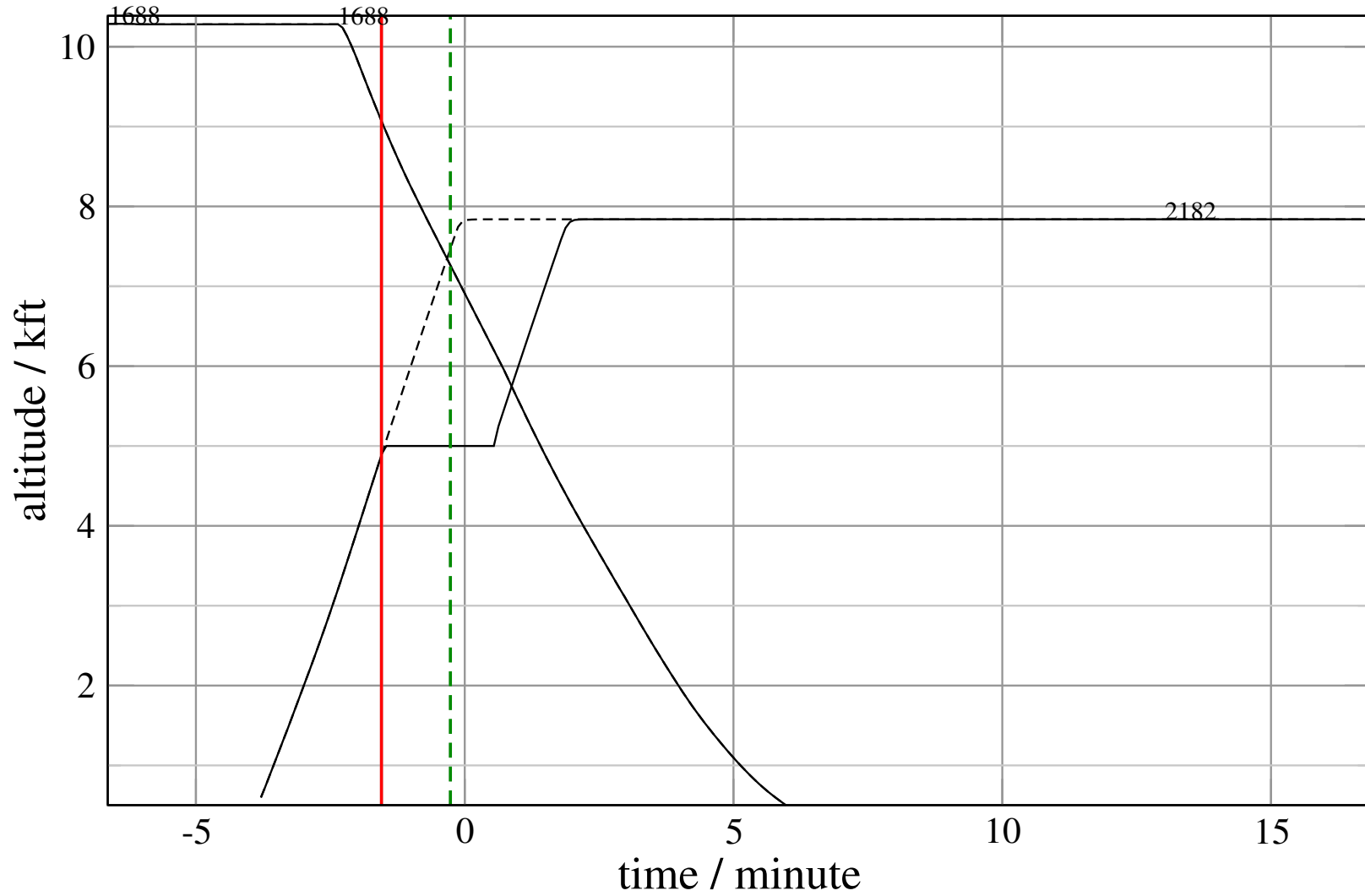
+ D2182D-A1688D 0.676H->1.111H: D2182D temp alt 5.0 kft, 2.0 Min (+0 s) 1688-2182-48





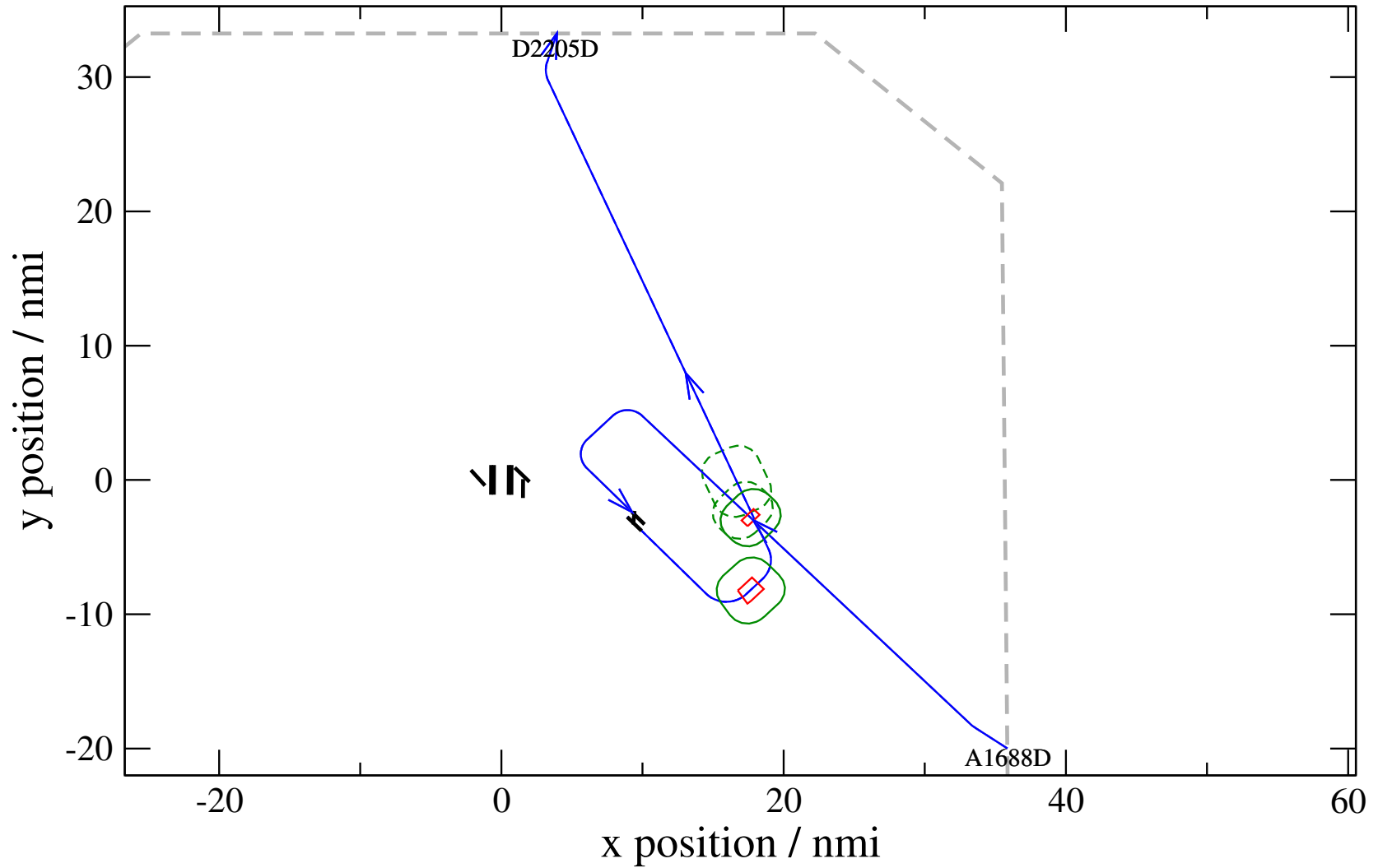
# Maneuver Altitude Profiles

+ D2182D-A1688D 0.676H->1.111H: D2182D temp alt 5.0 kft, 2.0 Min (+0 s) 1688-2182-48



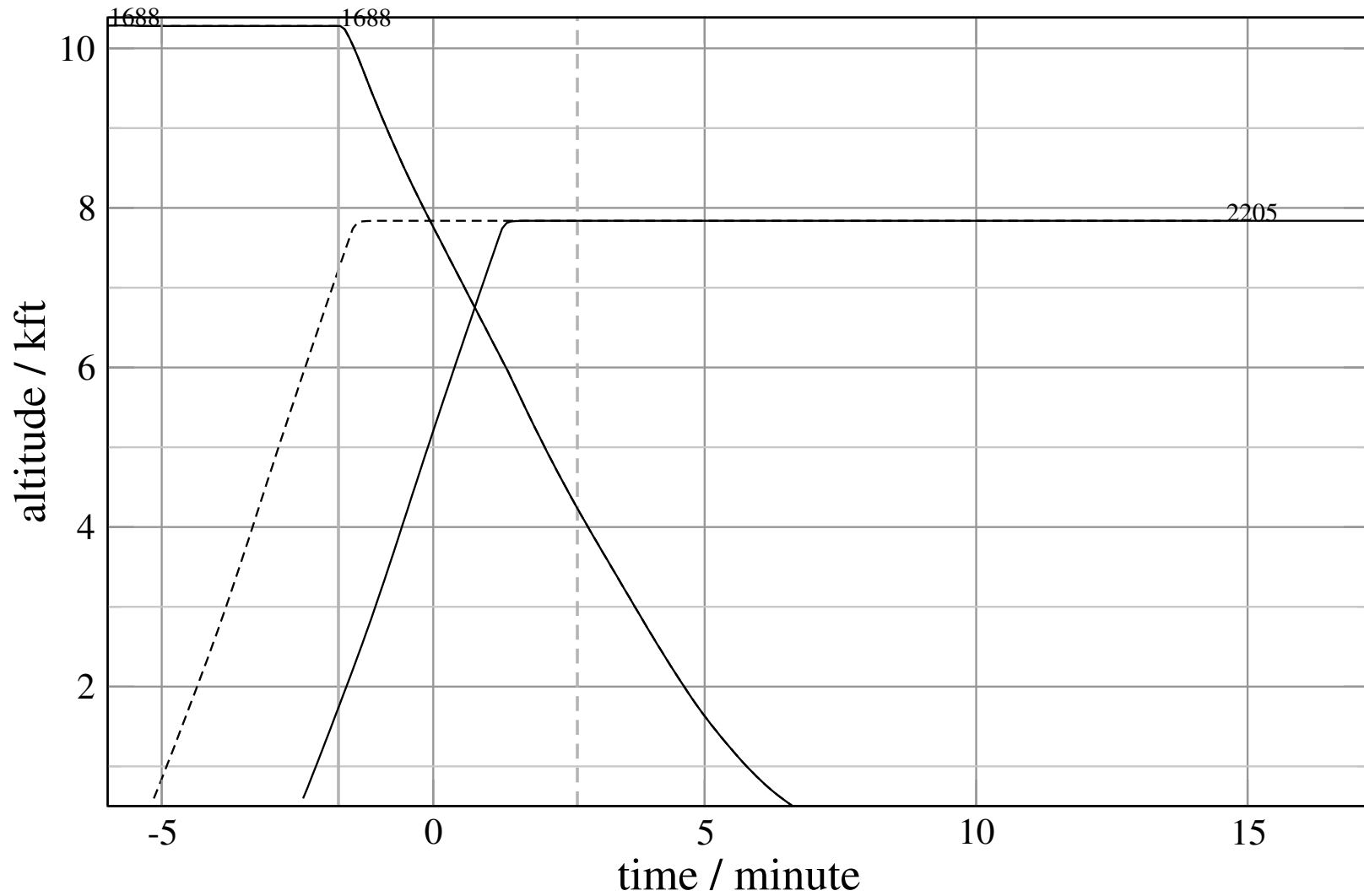
# Maneuver Planview

+ D2205D-A1688D 0.217H->1.276H: D2205D takeoff delay 2.75 Min (+165 s) 1688-2205-42



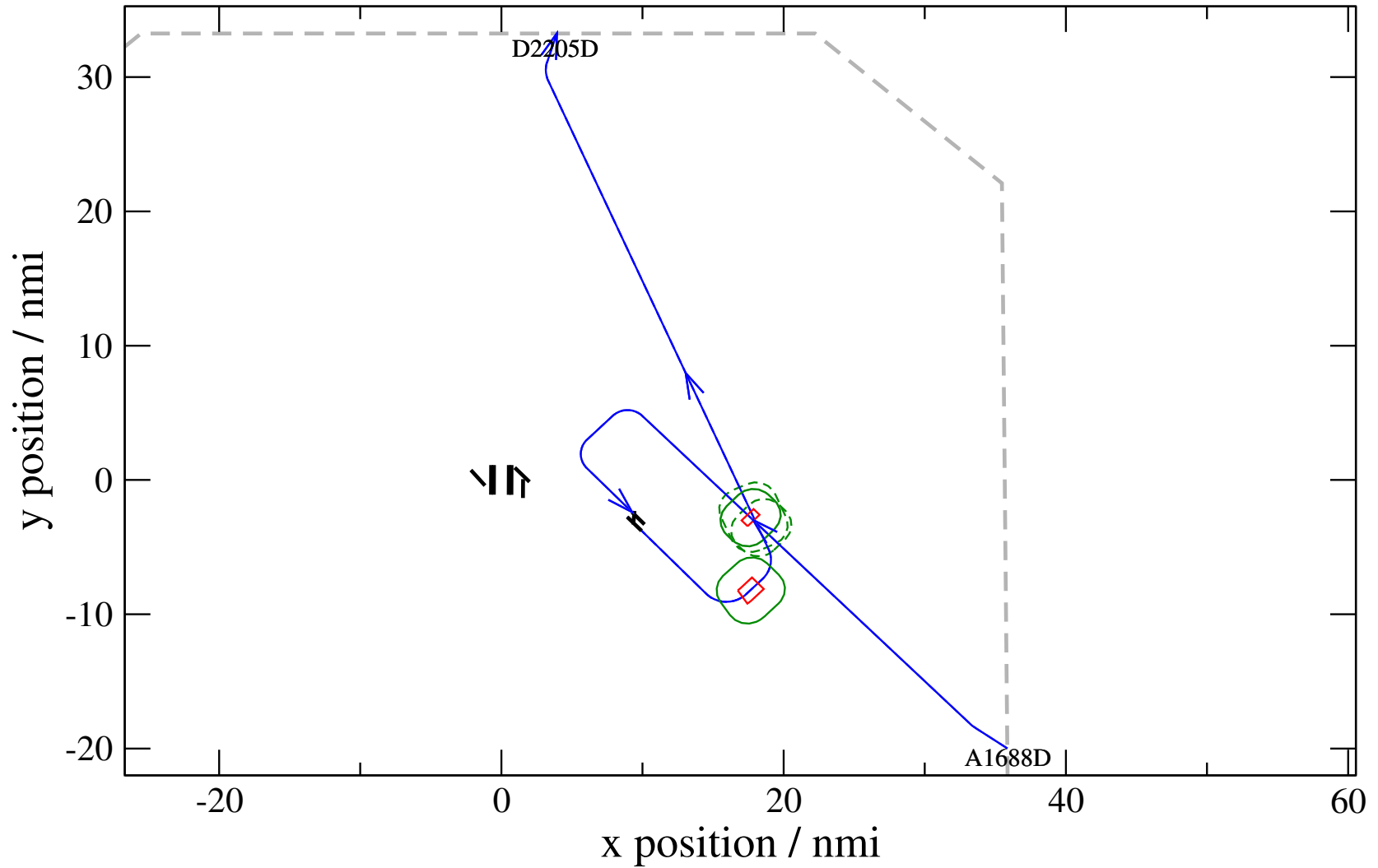
# Maneuver Altitude Profiles

+ D2205D-A1688D 0.217H->1.276H: D2205D takeoff delay 2.75 Min (+165 s) 1688-2205-42



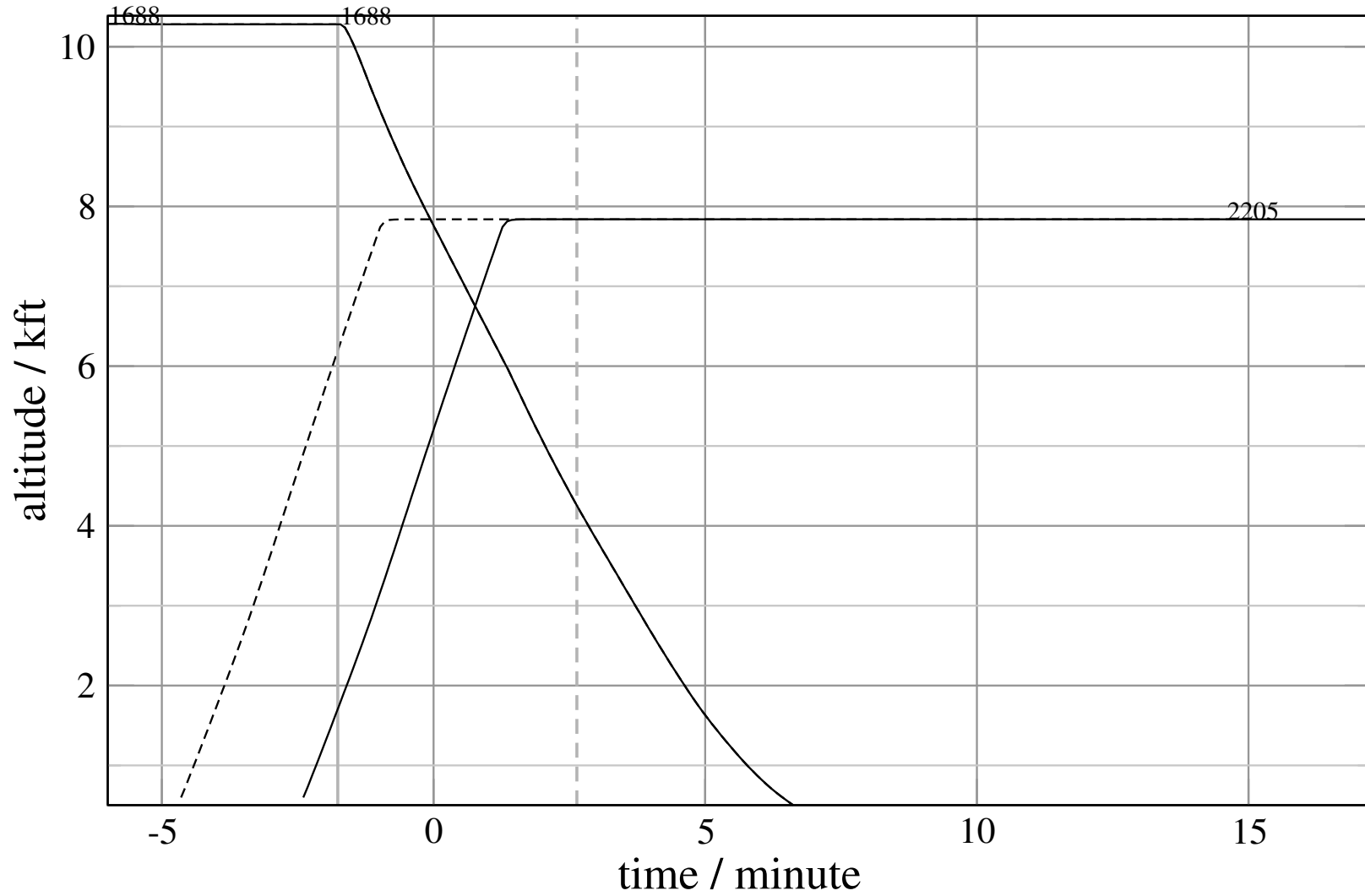
# Maneuver Planview

+ D2205D-A1688D 0.000H->1.276H: D2205D takeoff delay 2.25 Min (+135 s) 1688-2205-43



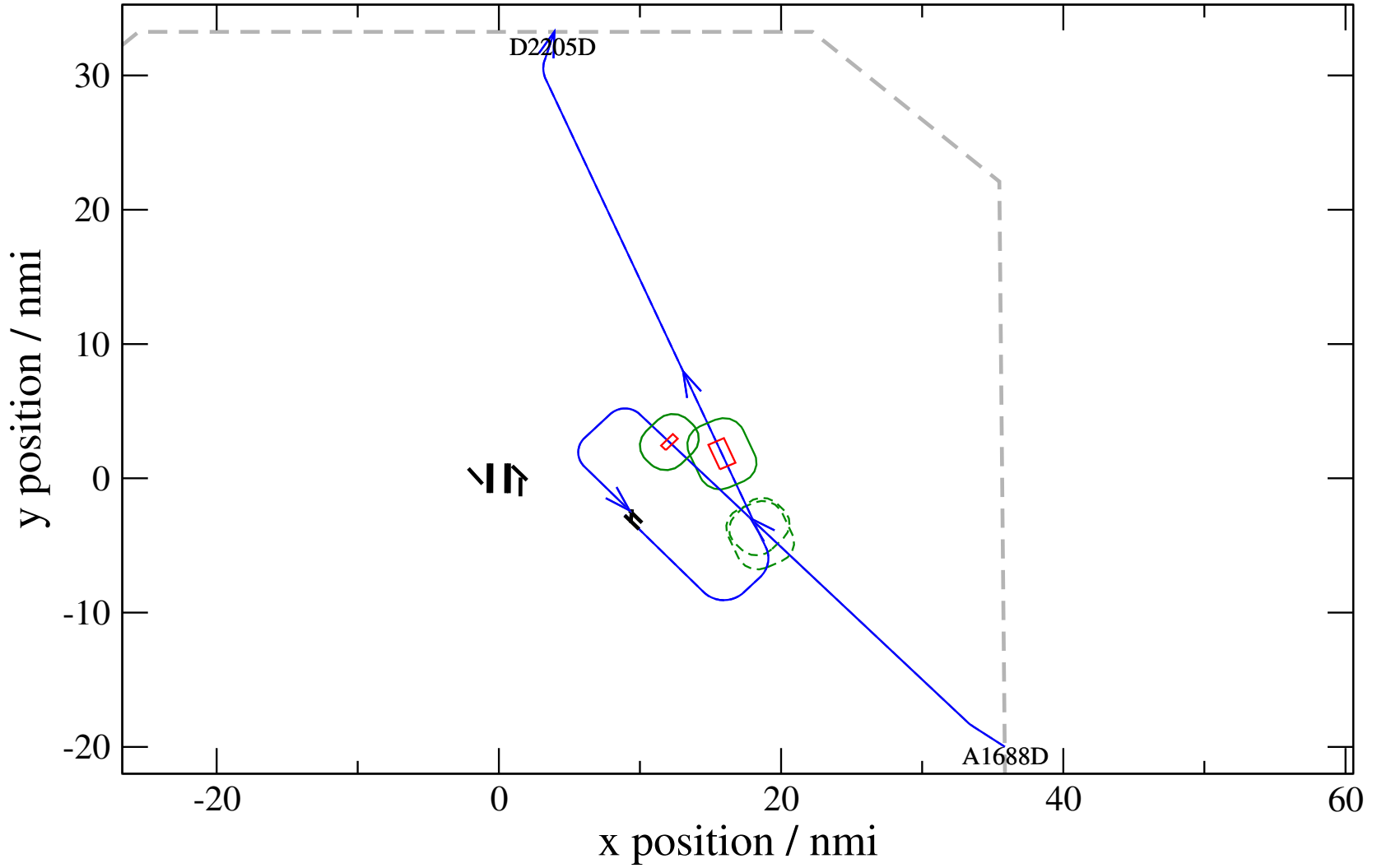
# Maneuver Altitude Profiles

+ D2205D-A1688D 0.000H->1.276H: D2205D takeoff delay 2.25 Min (+135 s) 1688-2205-43



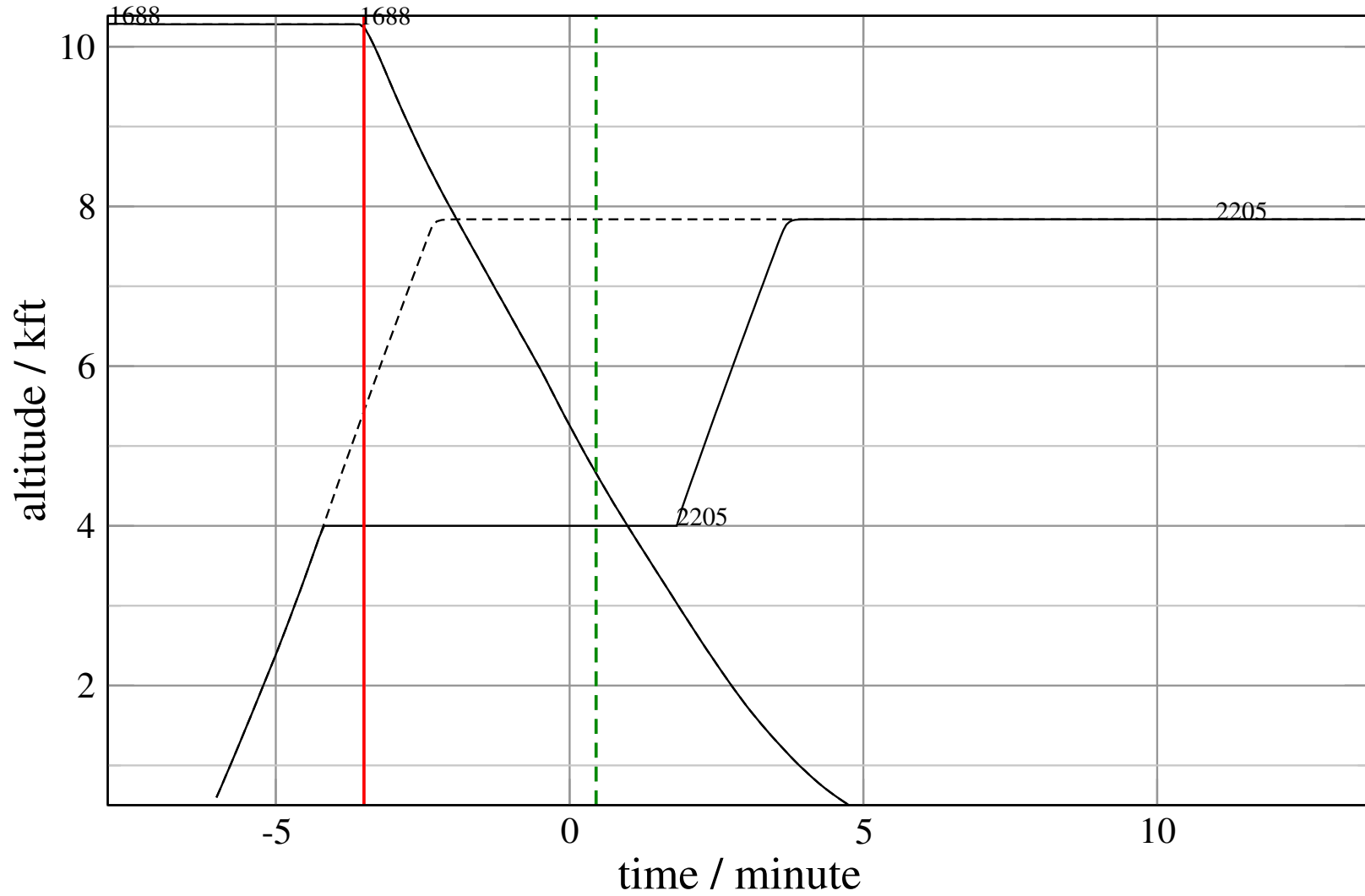
# Maneuver Planview

+ D2205D-A1688D 0.000H->1.000H(div): D2205D temp alt 4.0 kft, 6.0 Min (+0 s) 1688-2205-44



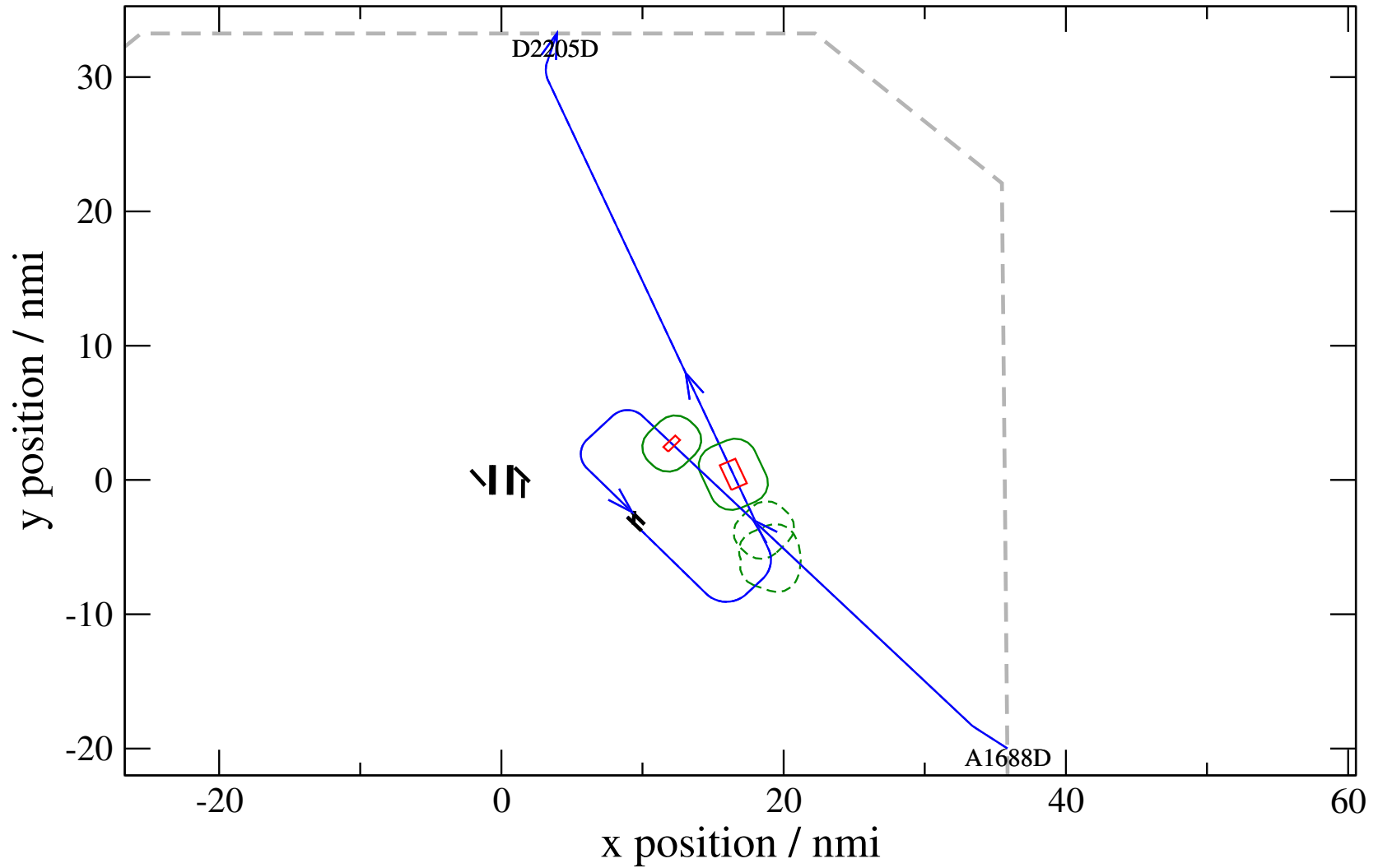
# Maneuver Altitude Profiles

+ D2205D-A1688D 0.000H->1.000H(div): D2205D temp alt 4.0 kft, 6.0 Min (+0 s) 1688-2205-44



# Maneuver Planview

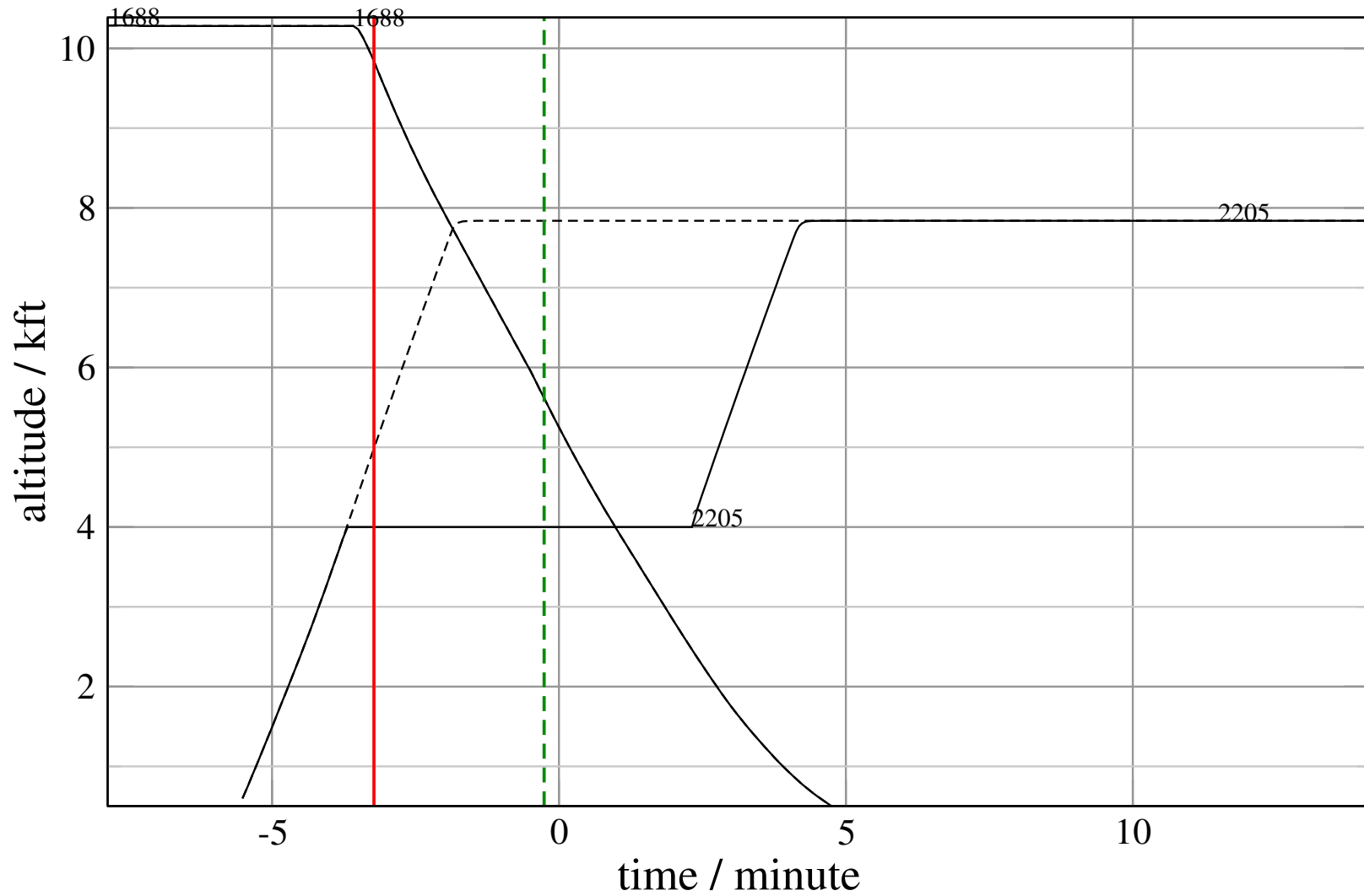
+ D2205D-A1688D 0.260H->1.131V: D2205D temp alt 4.0 kft, 6.0 Min (+0 s) 1688-2205-45





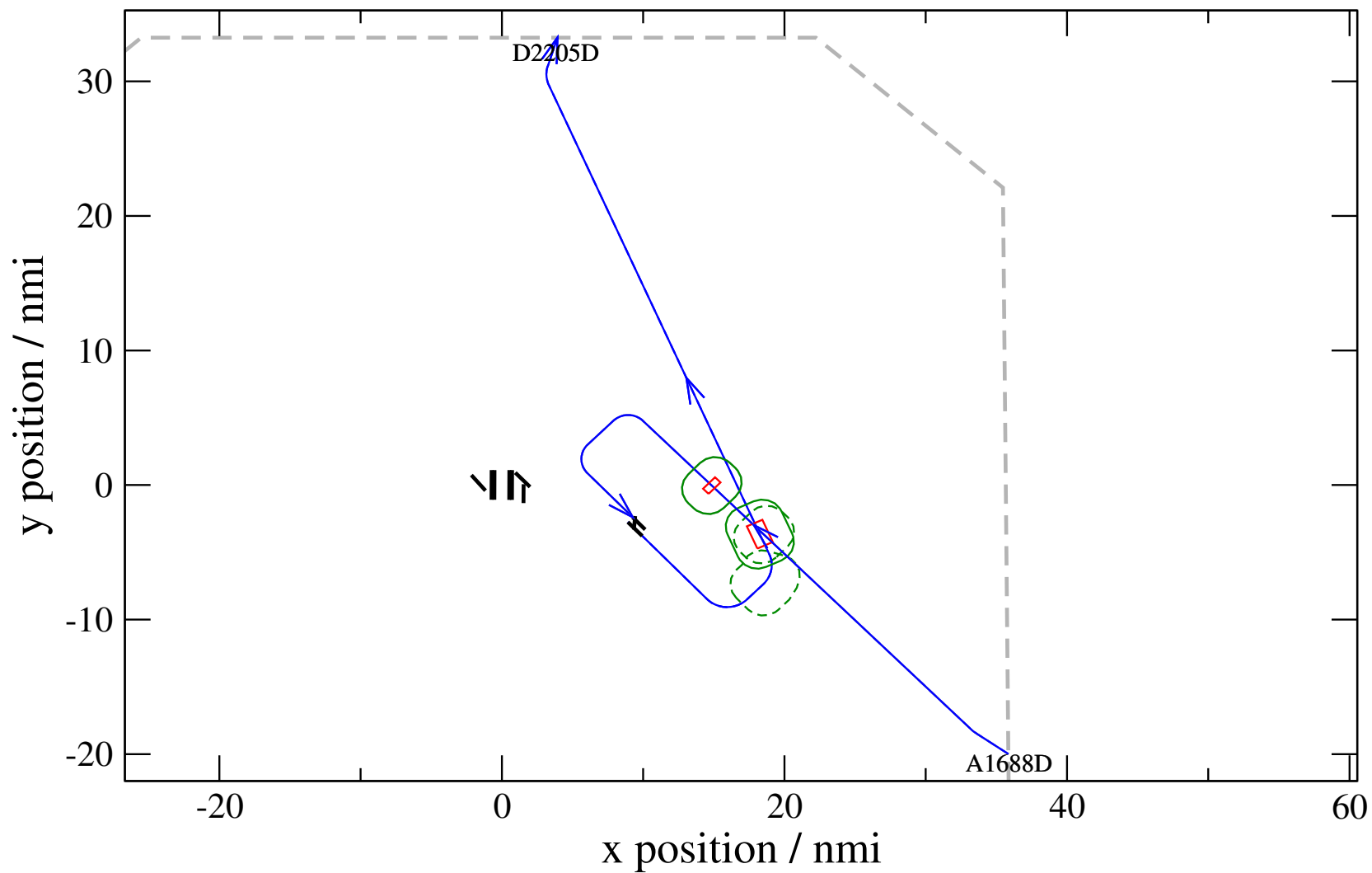
# Maneuver Altitude Profiles

+ D2205D-A1688D 0.260H->1.131V: D2205D temp alt 4.0 kft, 6.0 Min (+0 s) 1688-2205-45



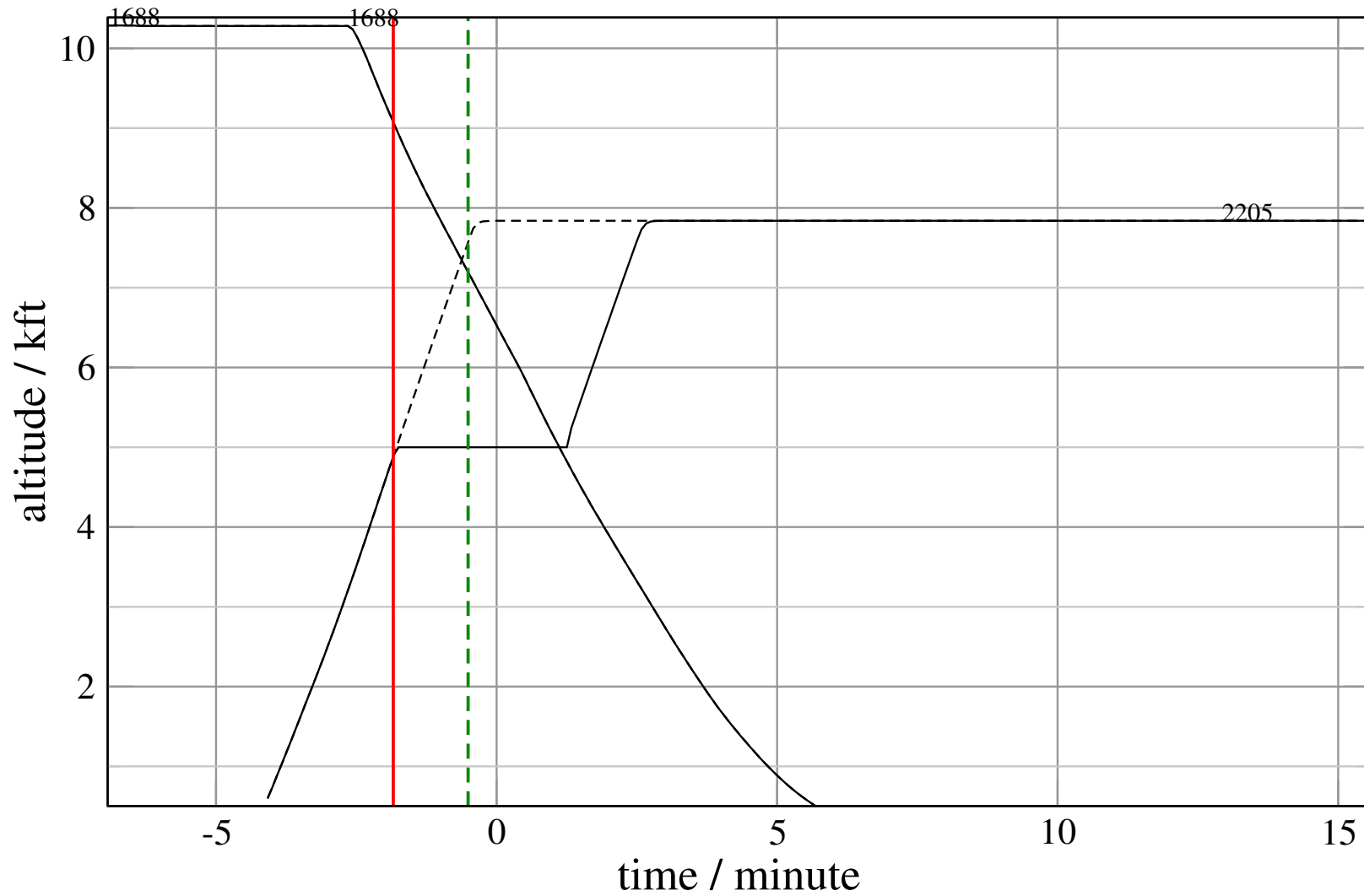
# Maneuver Planview

+ D2205D-A1688D 0.676H->1.208V: D2205D temp alt 5.0 kft, 3.0 Min (+0 s) 1688-2205-46



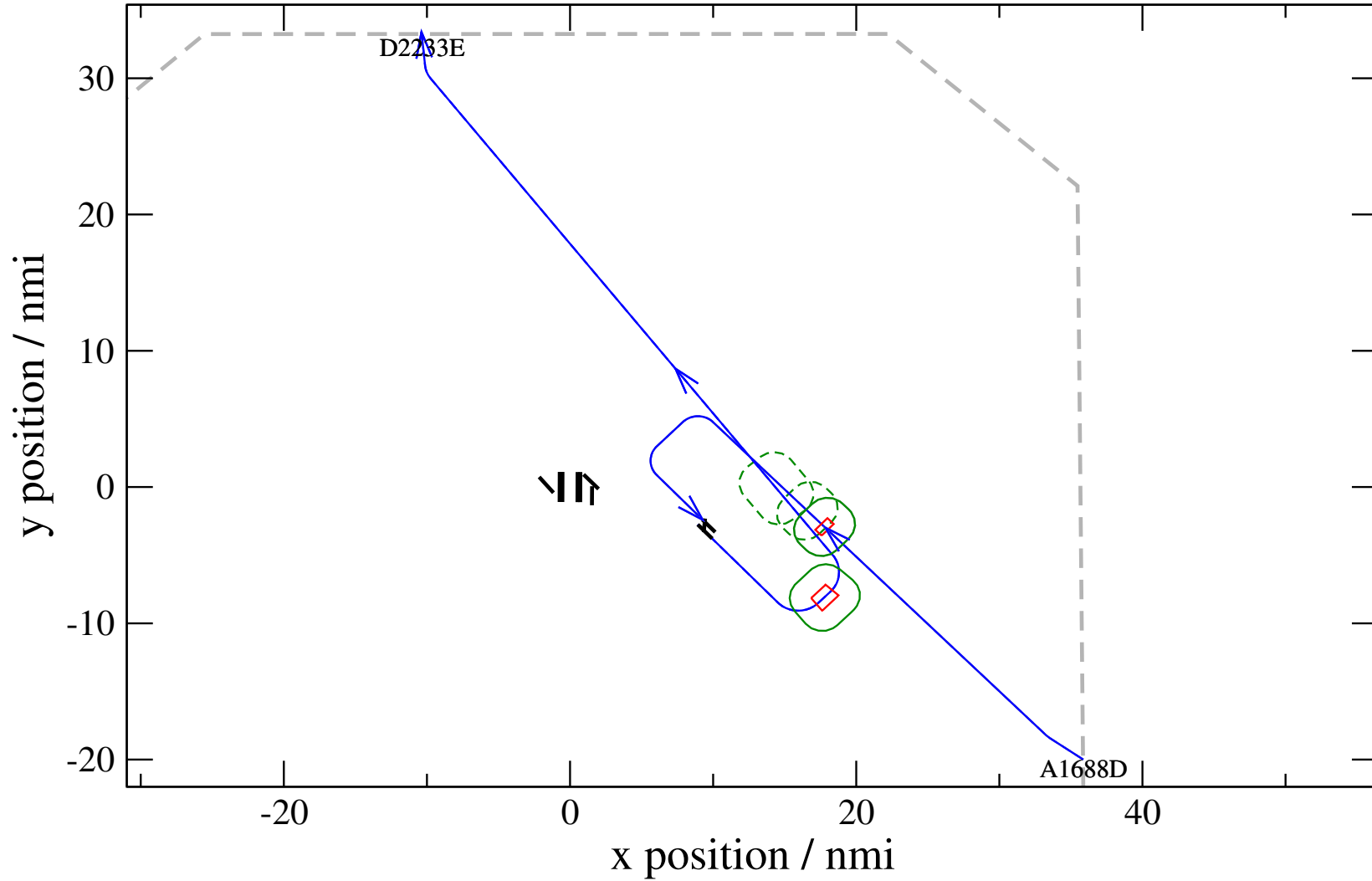
# Maneuver Altitude Profiles

+ D2205D-A1688D 0.676H->1.208V: D2205D temp alt 5.0 kft, 3.0 Min (+0 s) 1688-2205-46



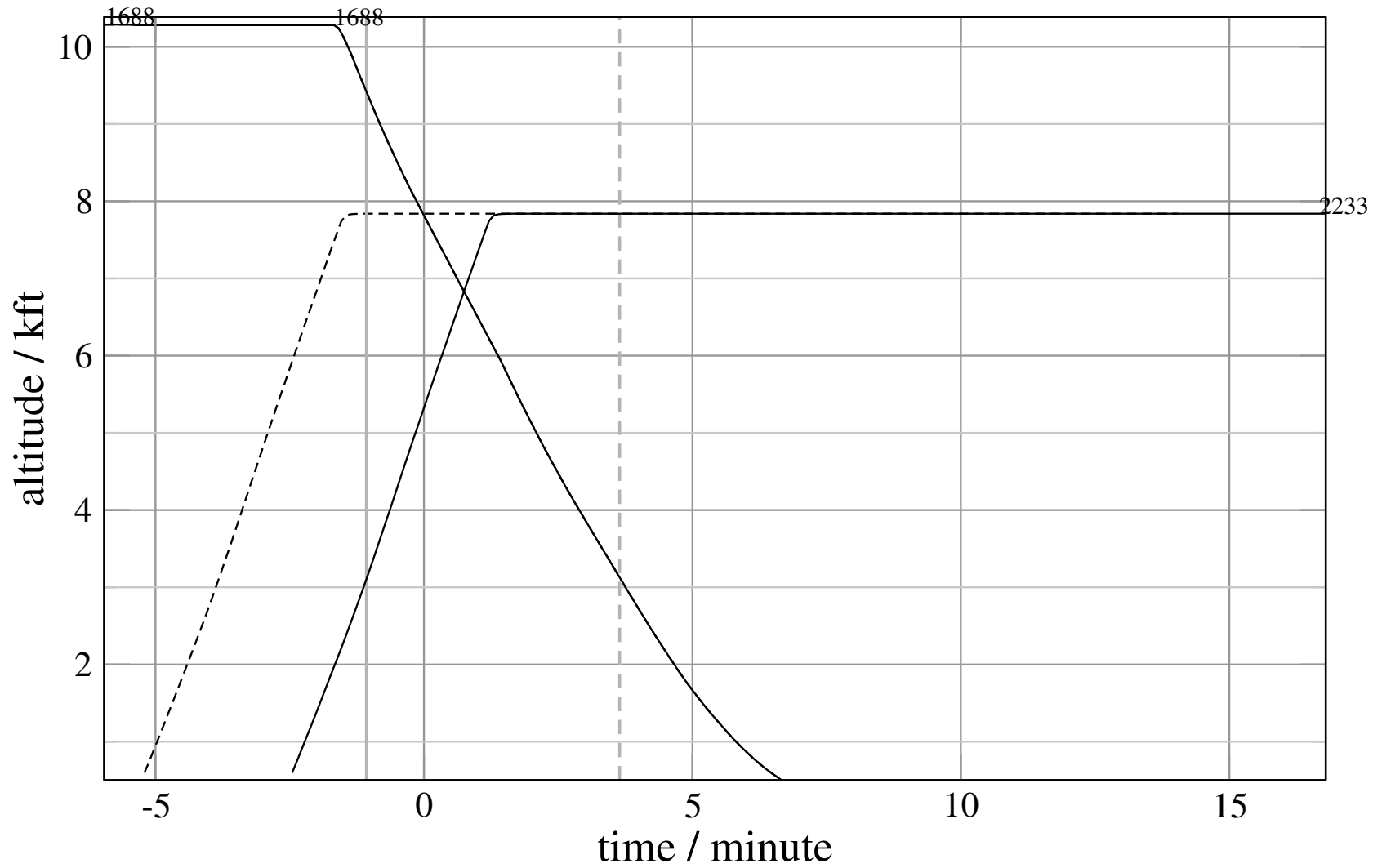
# Maneuver Planview

+ D2233E-A1688D 0.445H->1.201H: D2233E takeoff delay 2.75 Min (+165 s) 1688-2233-41



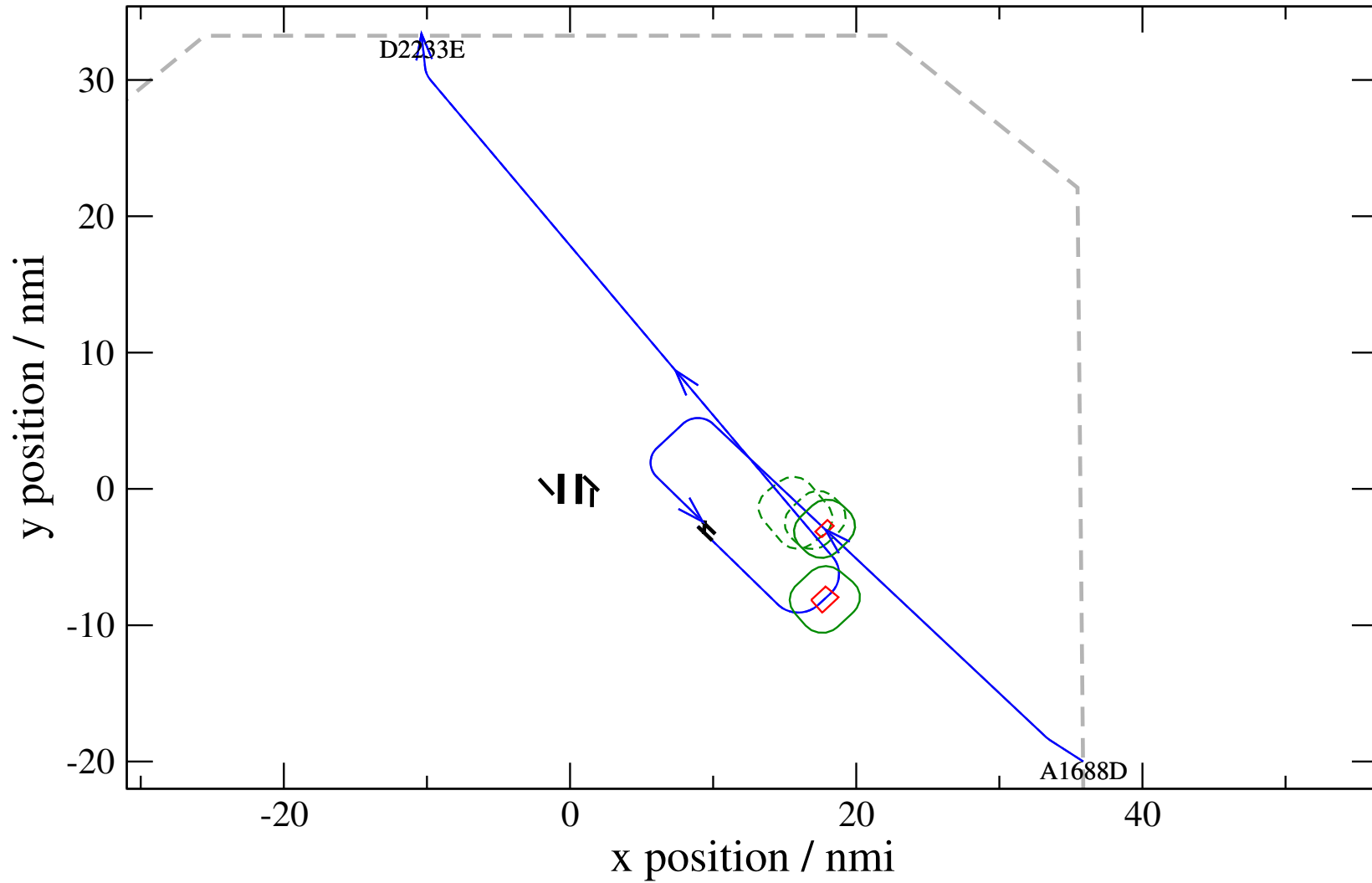
# Maneuver Altitude Profiles

+ D2233E-A1688D 0.445H->1.201H: D2233E takeoff delay 2.75 Min (+165 s) 1688-2233-41



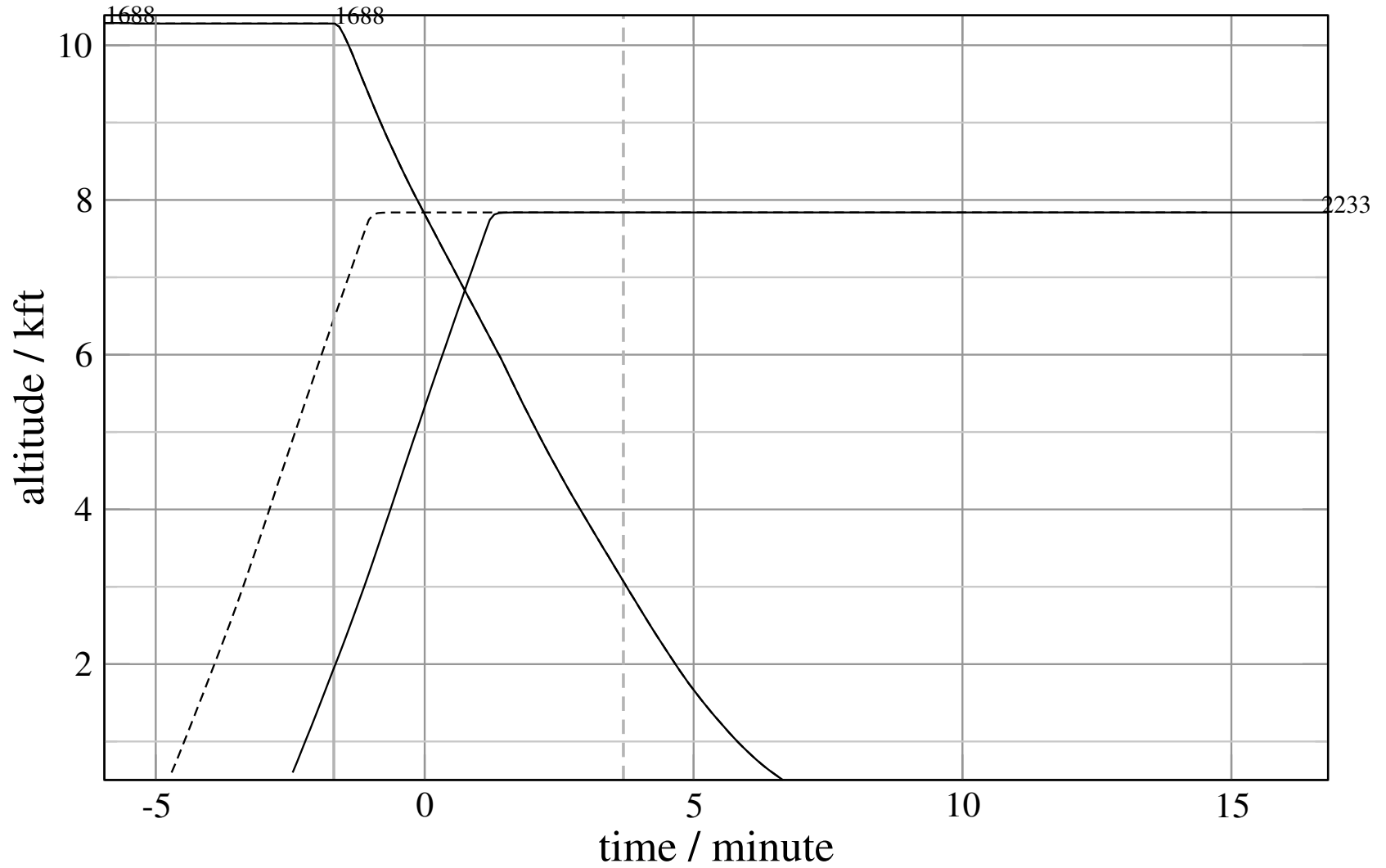
# Maneuver Planview

+ D2233E-A1688D 0.000H->1.201H: D2233E takeoff delay 2.25 Min (+135 s) 1688-2233-42



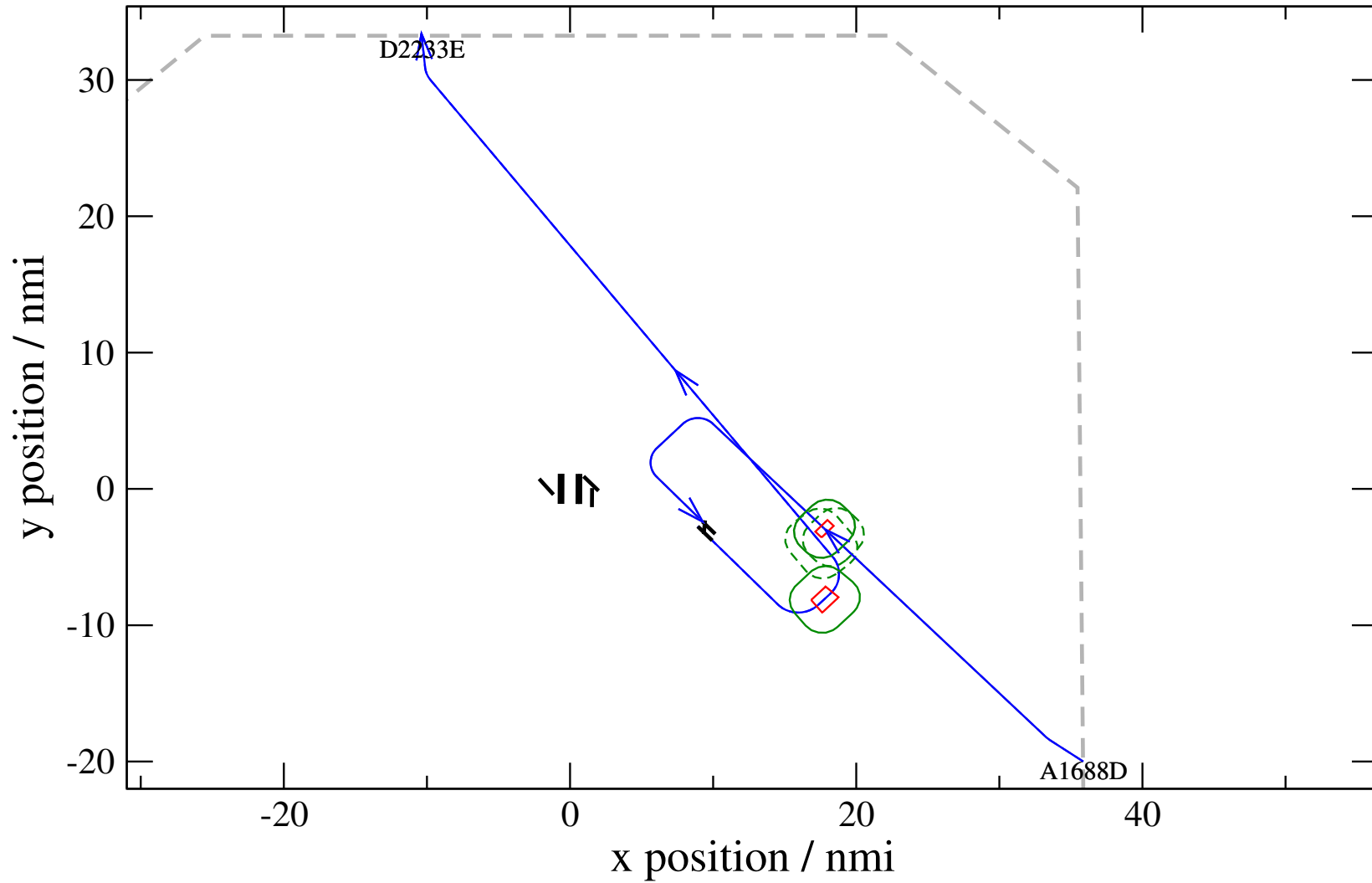
# Maneuver Altitude Profiles

+ D2233E-A1688D 0.000H->1.201H: D2233E takeoff delay 2.25 Min (+135 s) 1688-2233-42



# Maneuver Planview

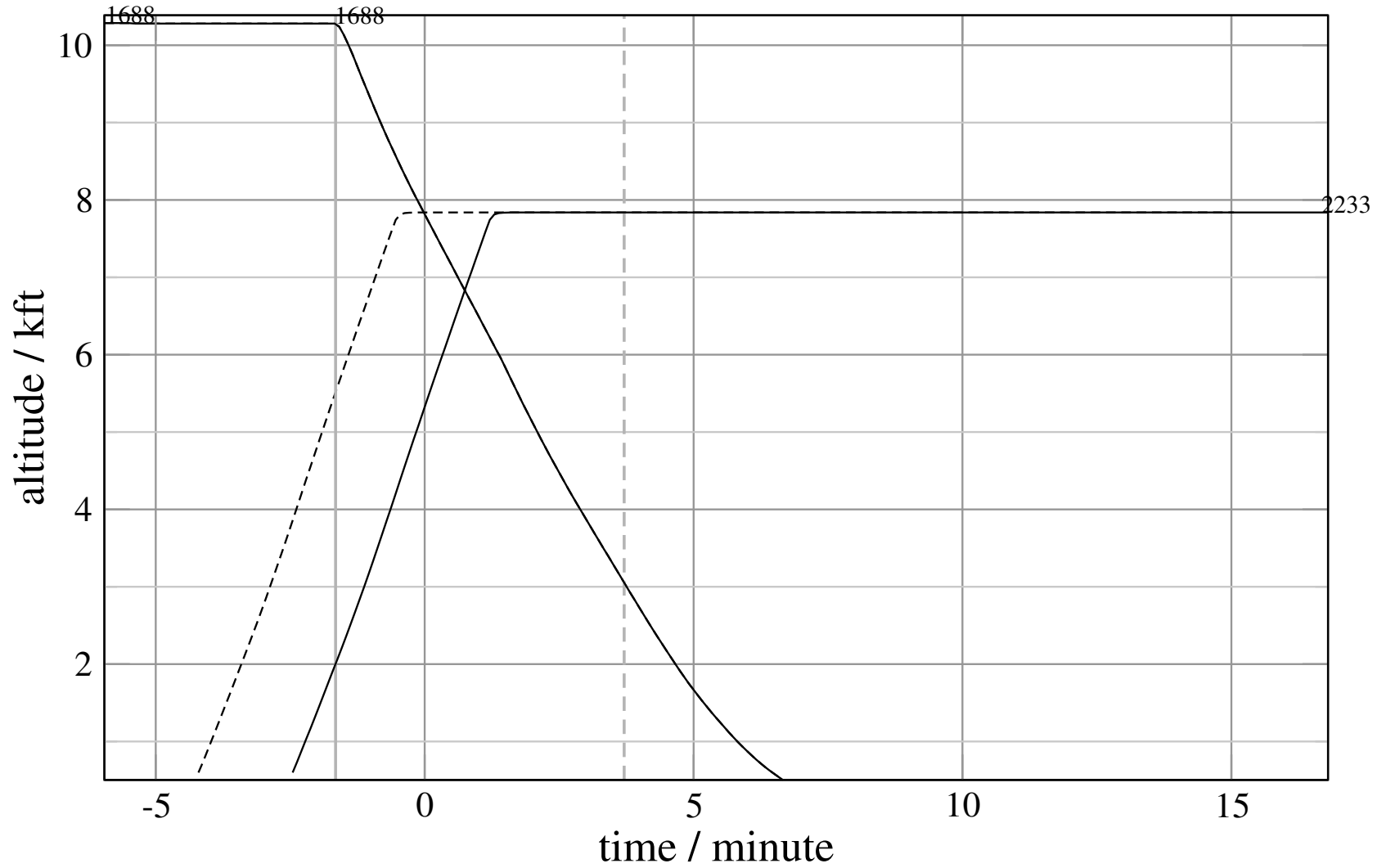
+ D2233E-A1688D 0.000H->1.201H: D2233E takeoff delay 1.75 Min (+105 s) 1688-2233-43





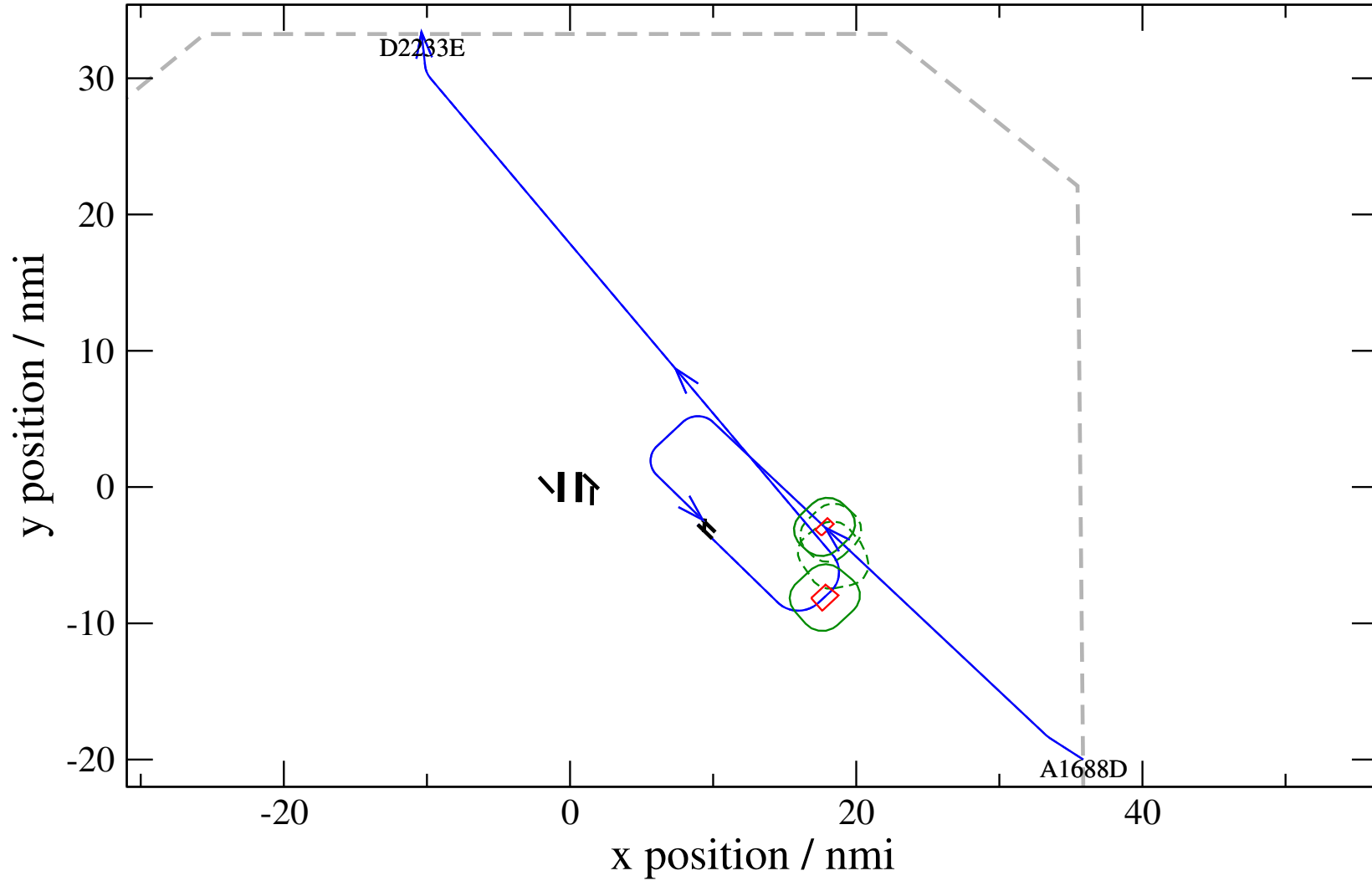
# Maneuver Altitude Profiles

+ D2233E-A1688D 0.000H->1.201H: D2233E takeoff delay 1.75 Min (+105 s) 1688-2233-43



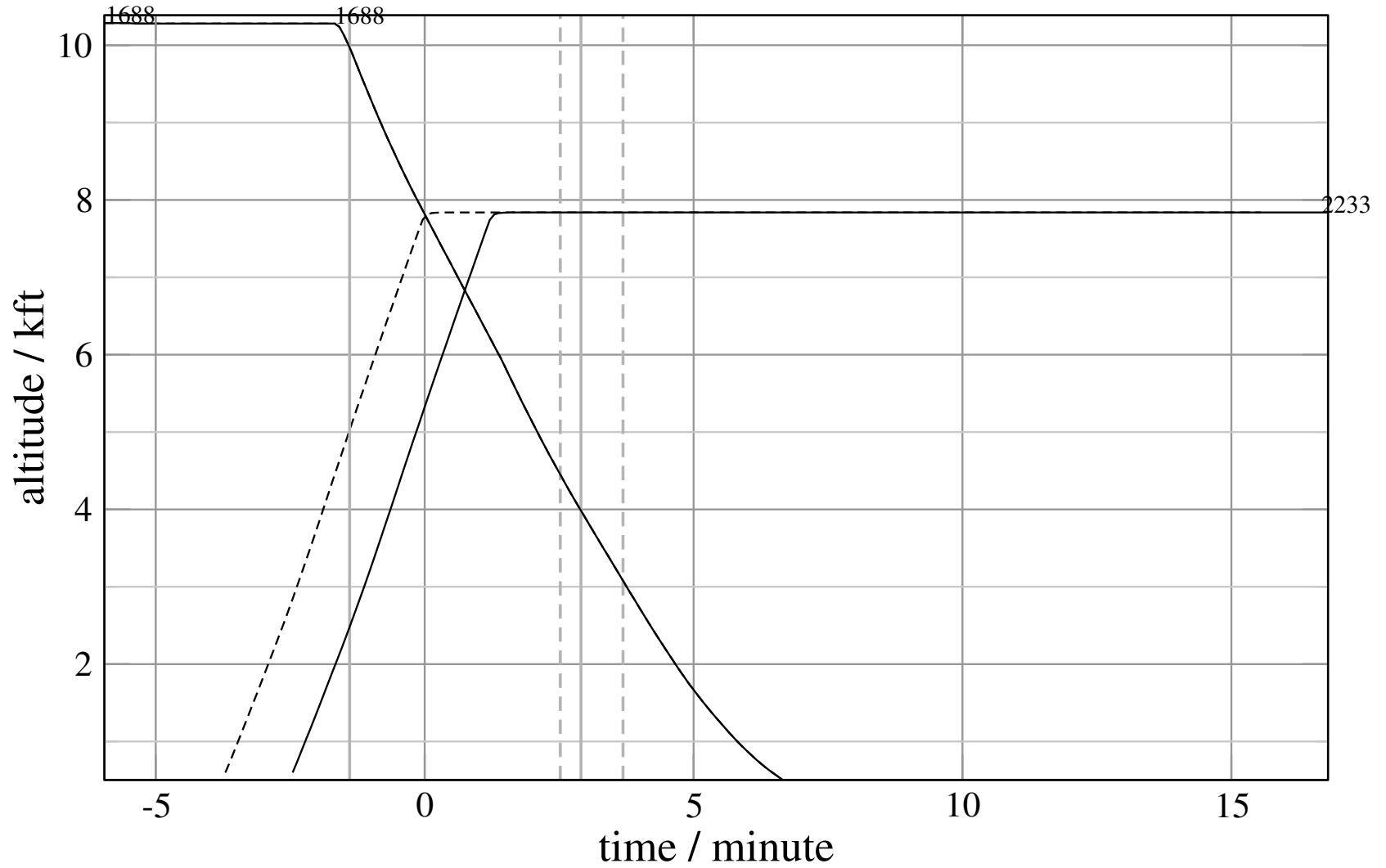
# Maneuver Planview

+ D2233E-A1688D 0.076H->1.201H: D2233E takeoff delay 1.25 Min (+75 s) 1688-2233-44



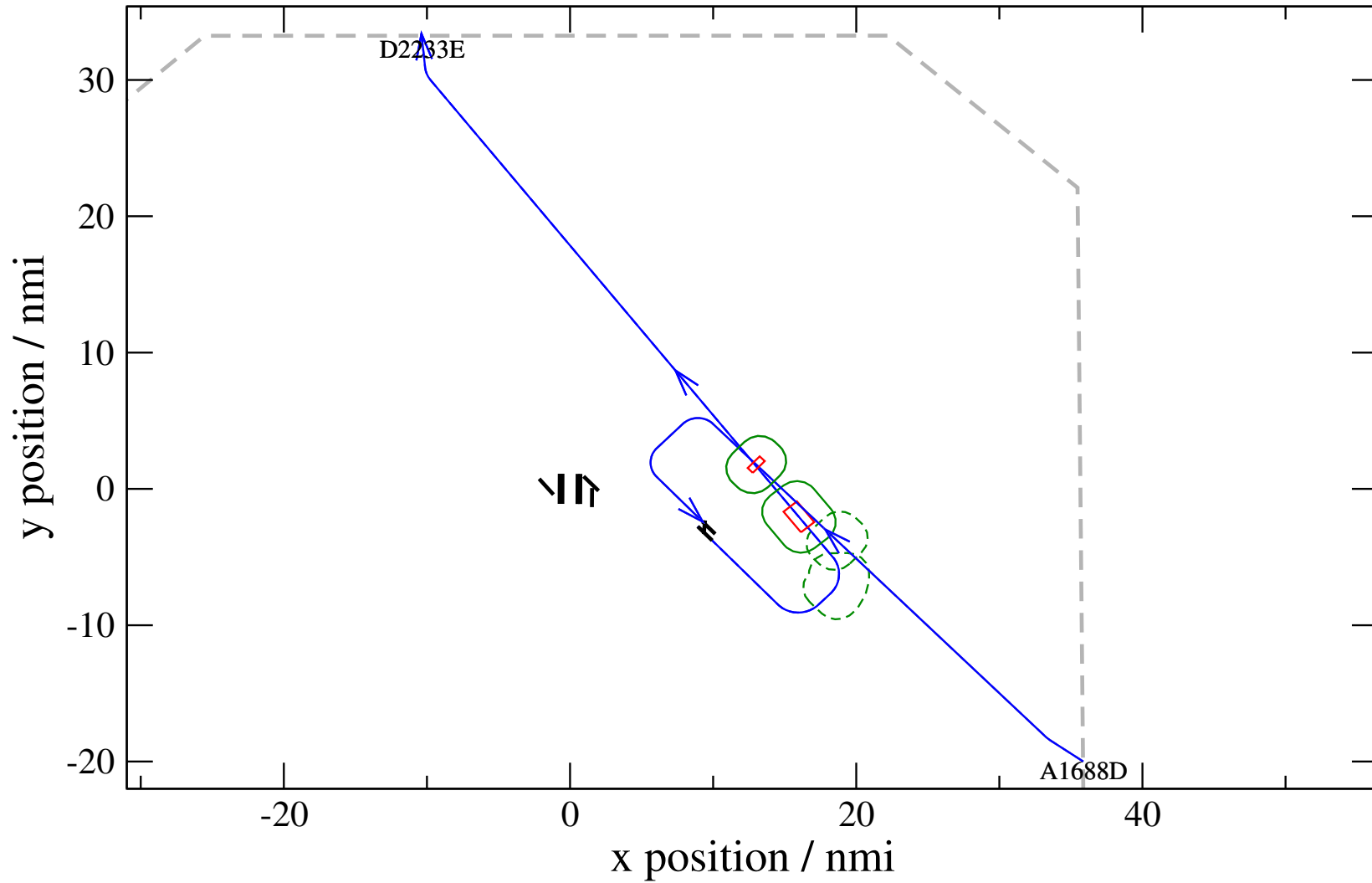
# Maneuver Altitude Profiles

+ D2233E-A1688D 0.076H->1.201H: D2233E takeoff delay 1.25 Min (+75 s) 1688-2233-44



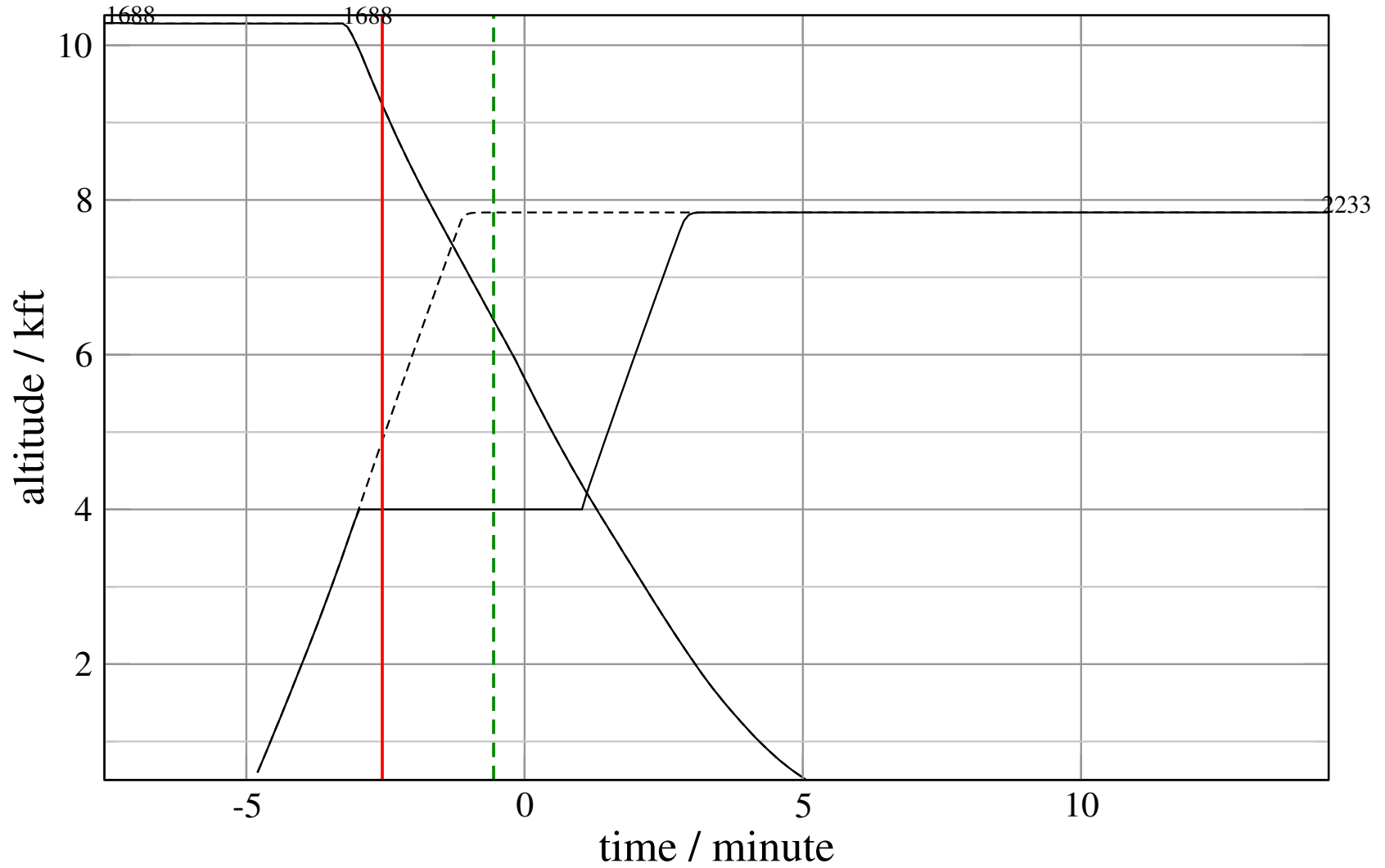
# Maneuver Planview

+ D2233E-A1688D 0.591H->1.191H: D2233E temp alt 4.0 kft, 4.0 Min (+0 s) 1688-2233-45



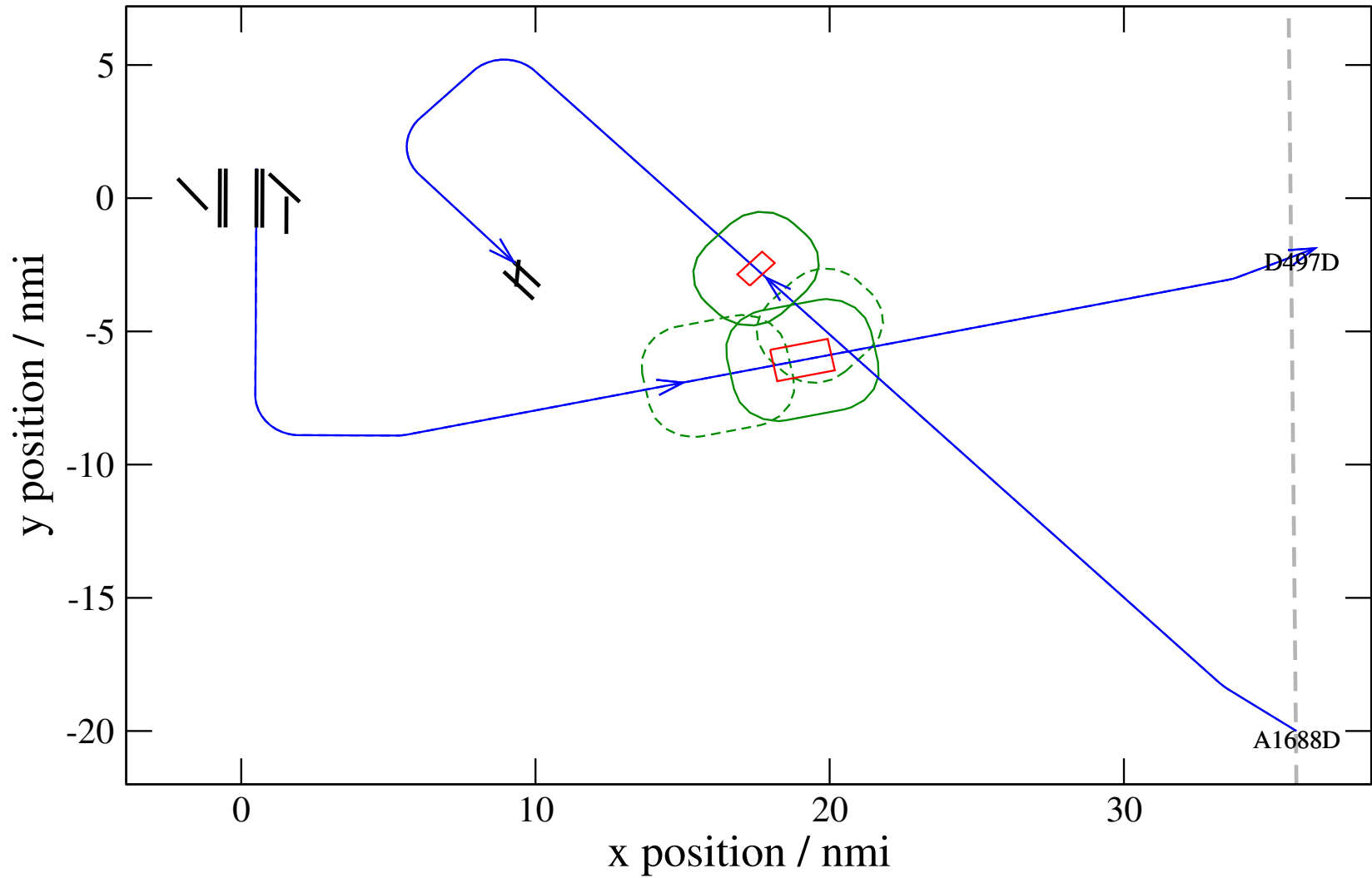
# Maneuver Altitude Profiles

+ D2233E-A1688D 0.591H->1.191H: D2233E temp alt 4.0 kft, 4.0 Min (+0 s) 1688-2233-45



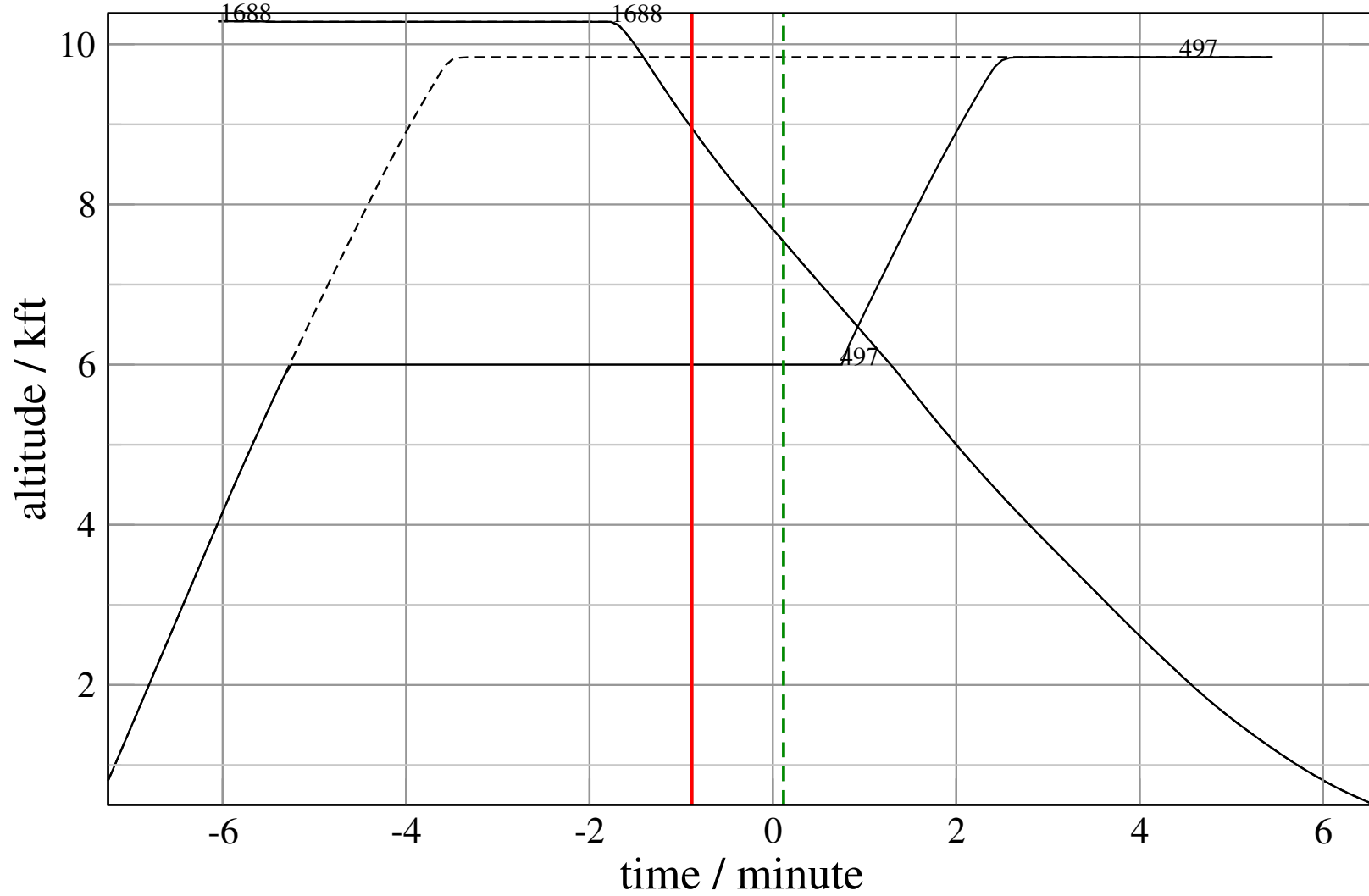
# Maneuver Planview

+ D497D-A1688D 0.819H->1.110V: D497D temp alt 6.0 kft, 6.0 Min (+0 s) 1688-497-24



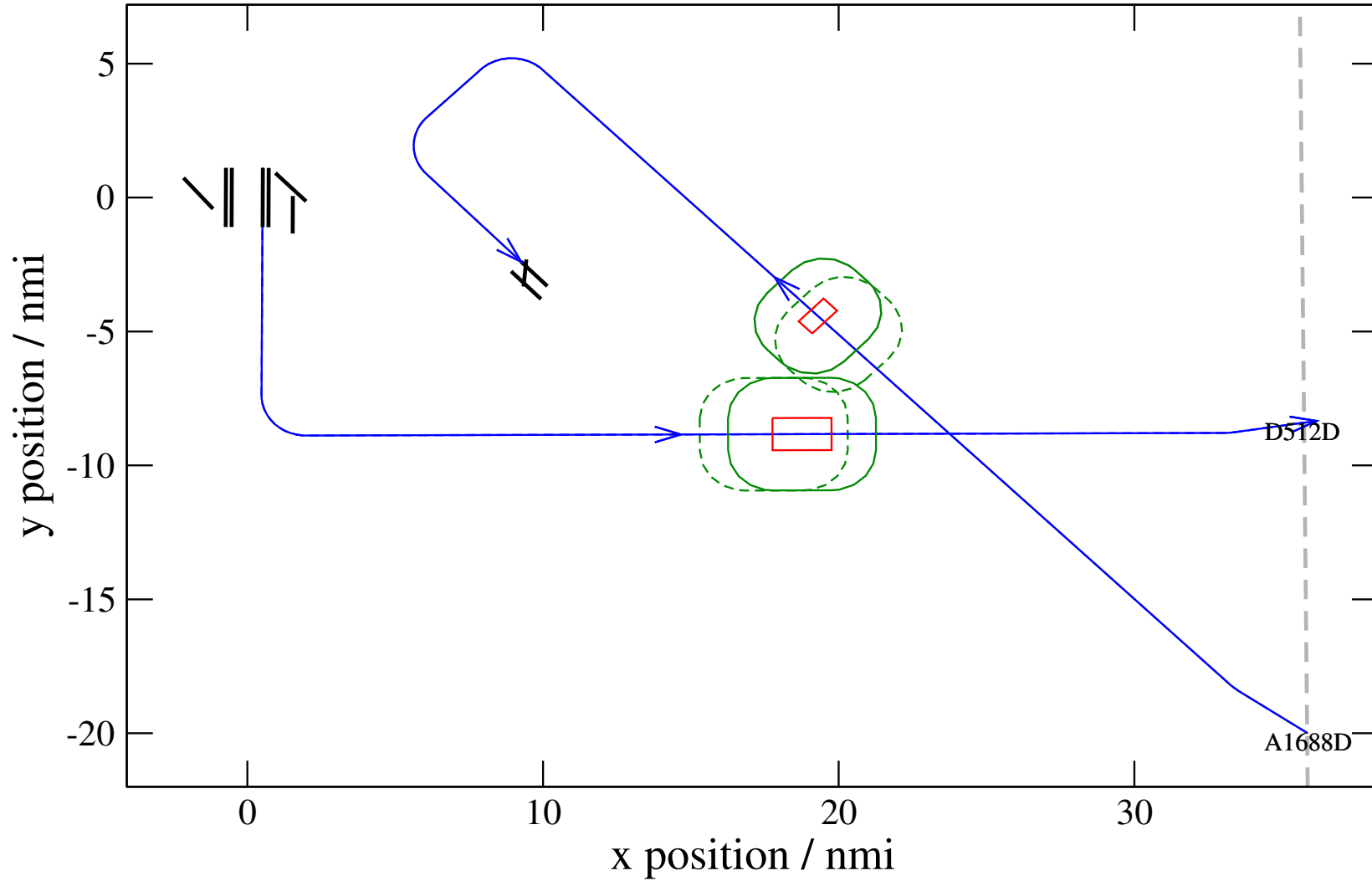
# Maneuver Altitude Profiles

+ D497D-A1688D 0.819H->1.110V: D497D temp alt 6.0 kft, 6.0 Min (+0 s) 1688-497-24



# Maneuver Planview

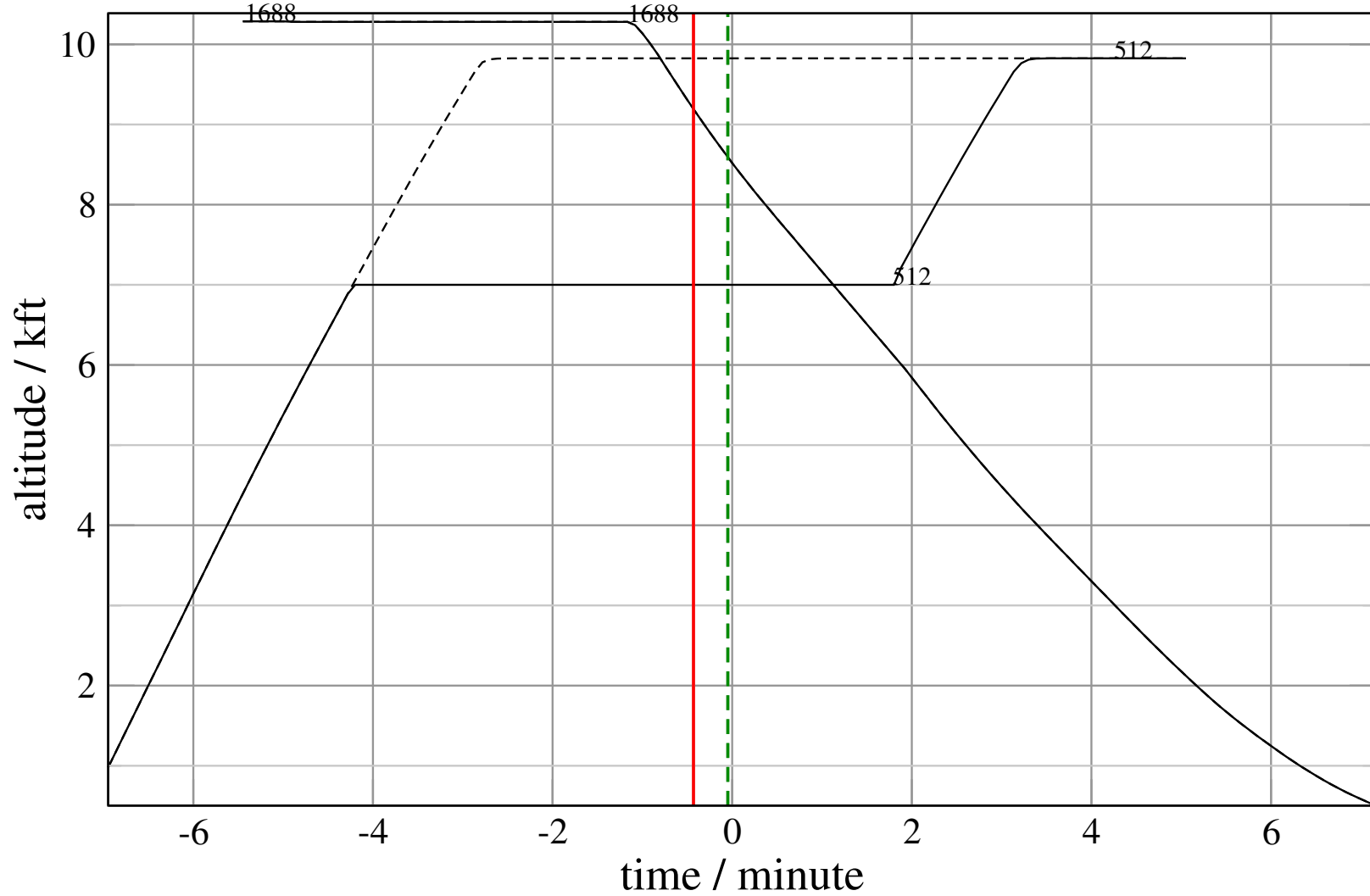
+ D512D-A1688D 0.886H->1.209V: D512D temp alt 7.0 kft, 6.0 Min (+0 s) 1688-512-22





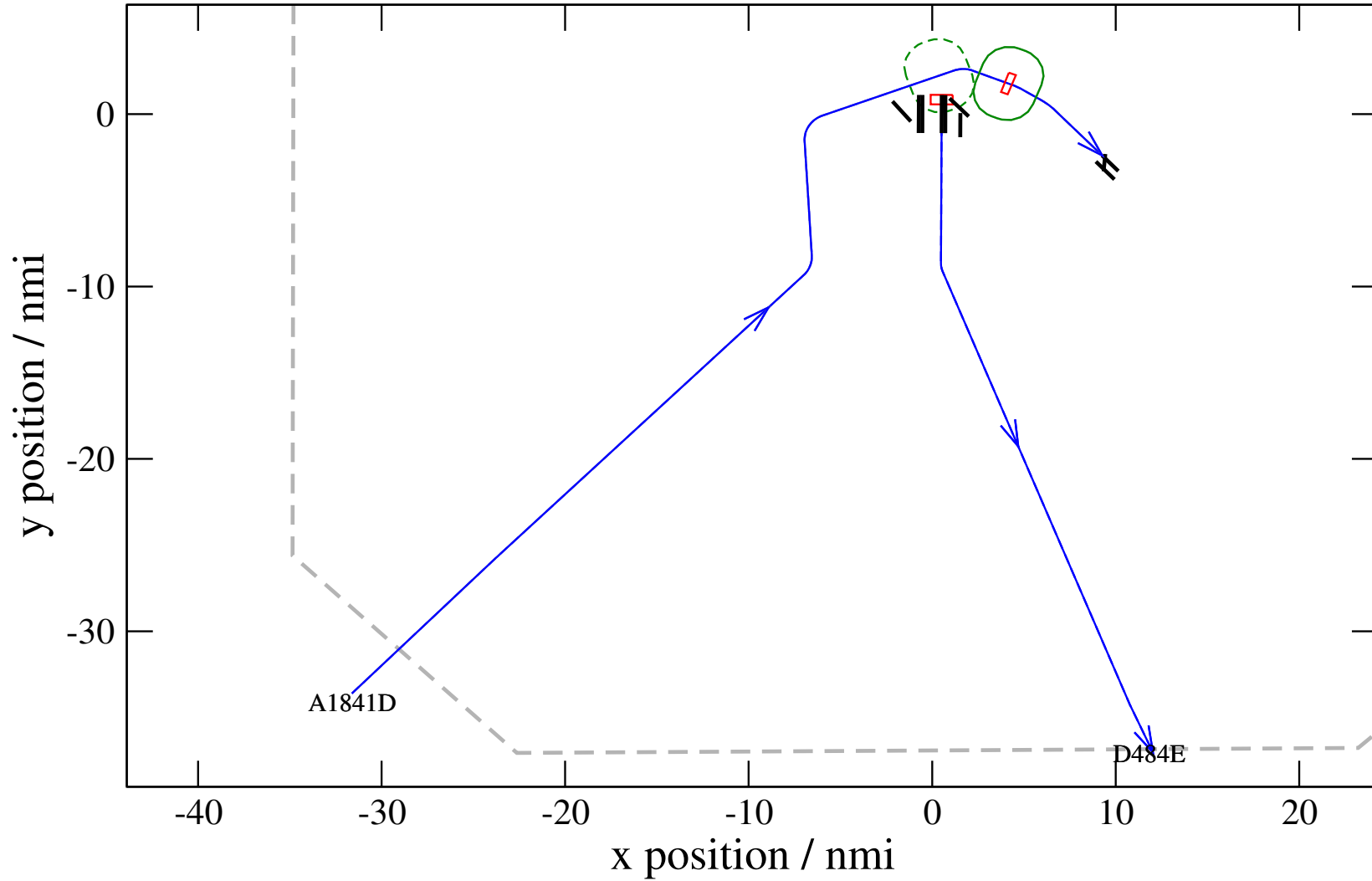
# Maneuver Altitude Profiles

+ D512D-A1688D 0.886H->1.209V: D512D temp alt 7.0 kft, 6.0 Min (+0 s) 1688-512-22



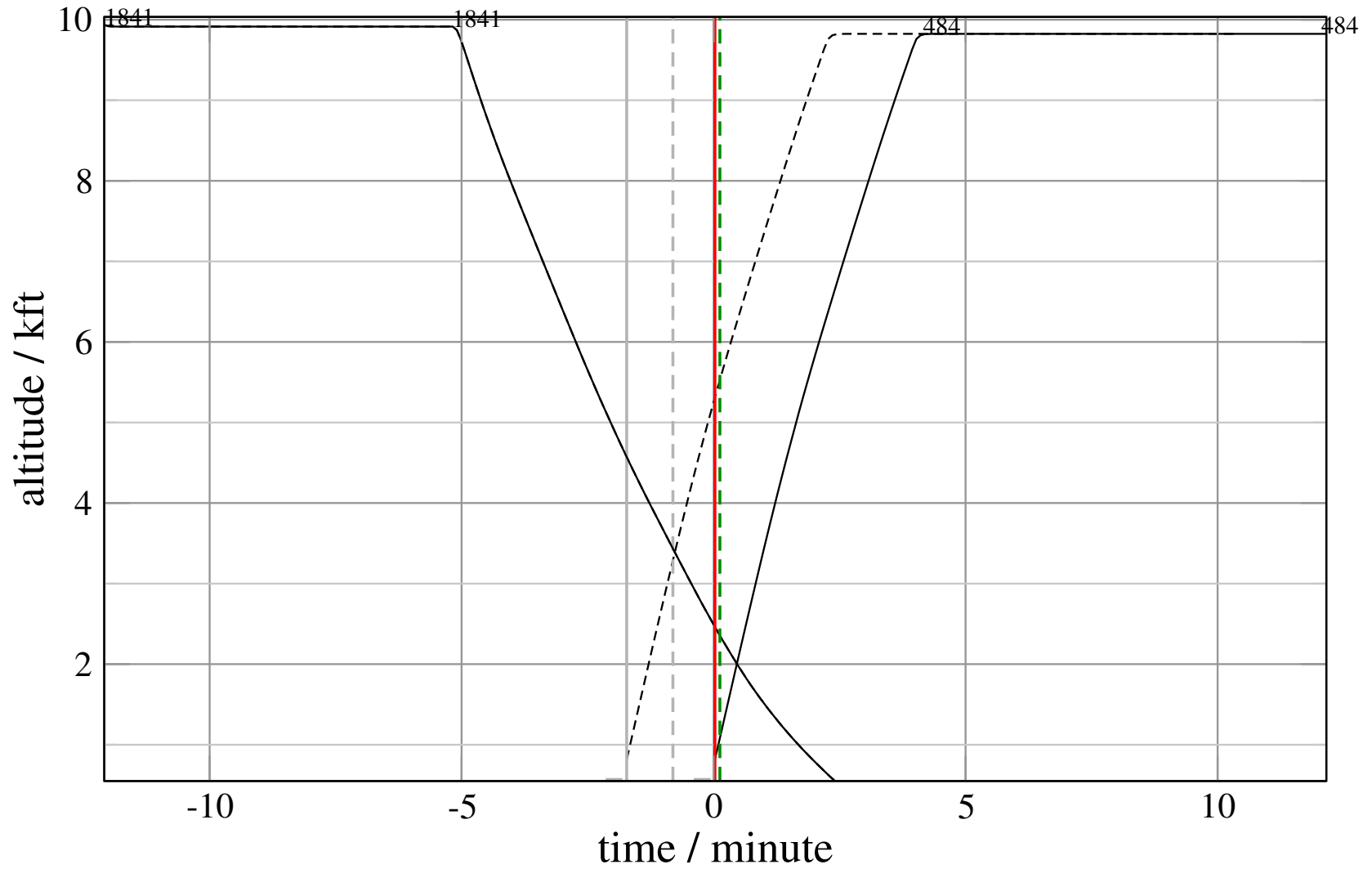
# Maneuver Planview

+ D484E-A1841D 0.854V->1.100H: D484E takeoff delay 1.75 Min (+105 s) 1841-484-46



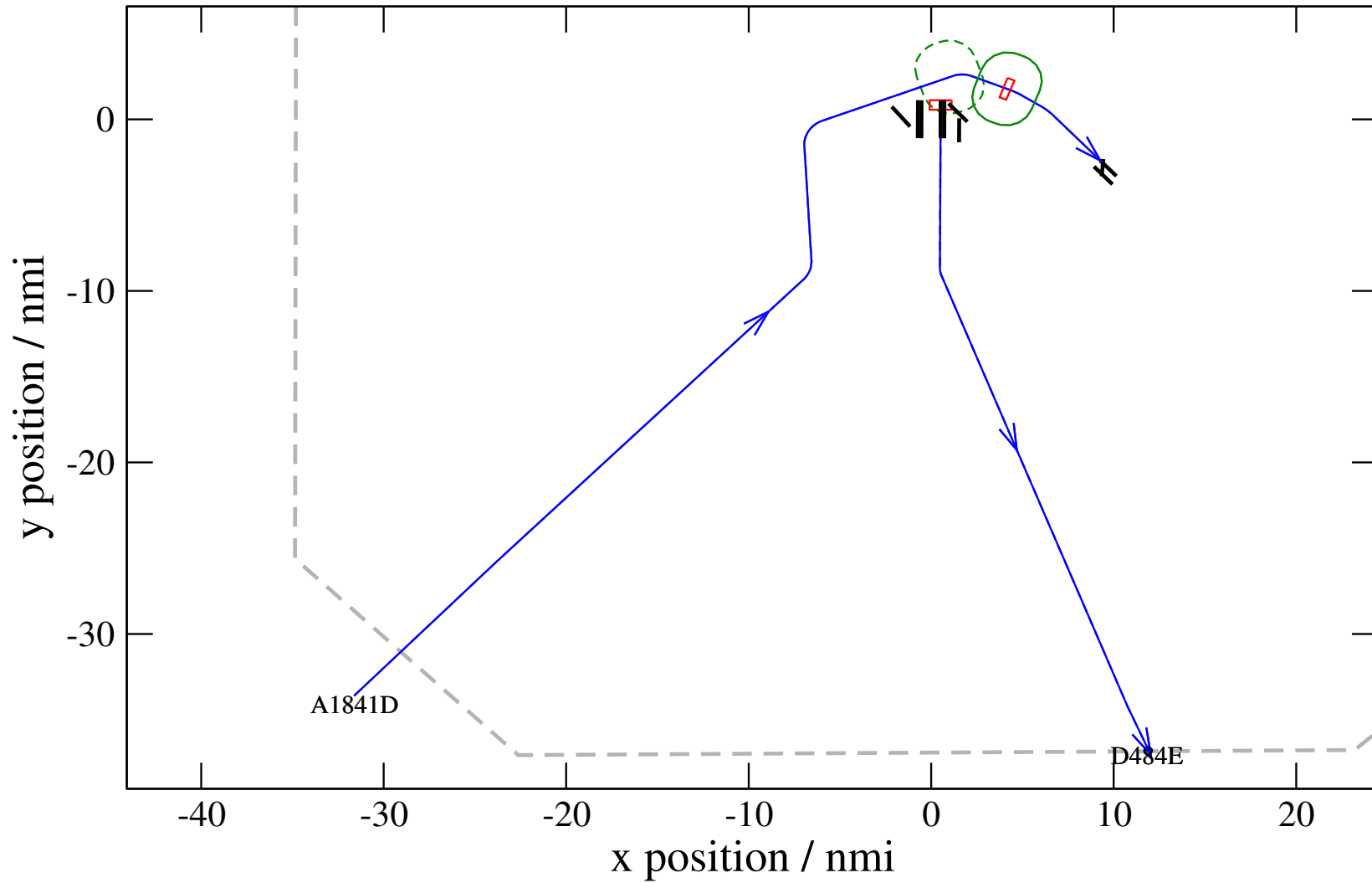
# Maneuver Altitude Profiles

+ D484E-A1841D 0.854V->1.100H: D484E takeoff delay 1.75 Min (+105 s) 1841-484-46



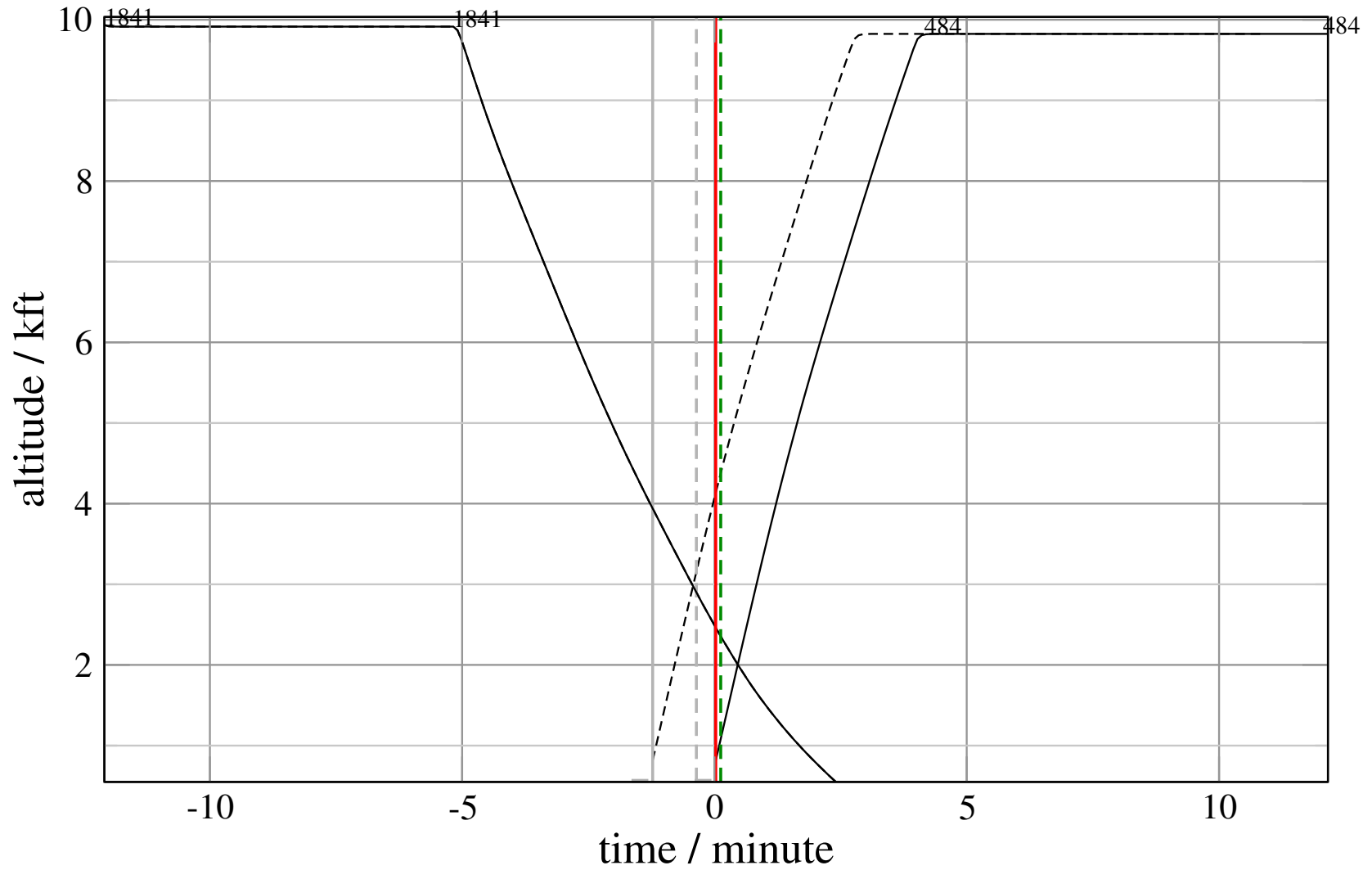
# Maneuver Planview

+ D484E-A1841D 0.948V->1.100H: D484E takeoff delay 1.25 Min (+75 s) 1841-484-47



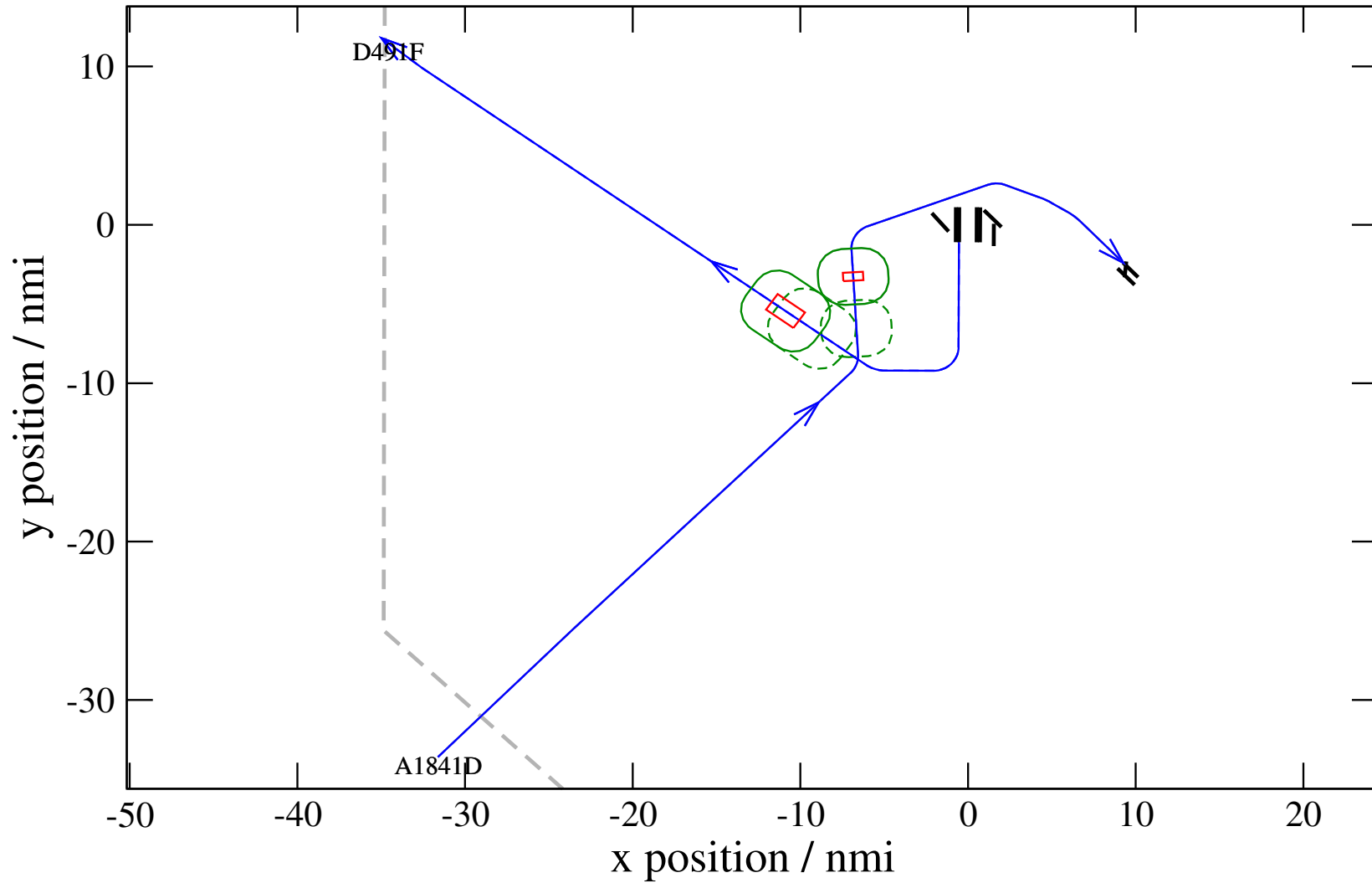
# Maneuver Altitude Profiles

+ D484E-A1841D 0.948V->1.100H: D484E takeoff delay 1.25 Min (+75 s) 1841-484-47



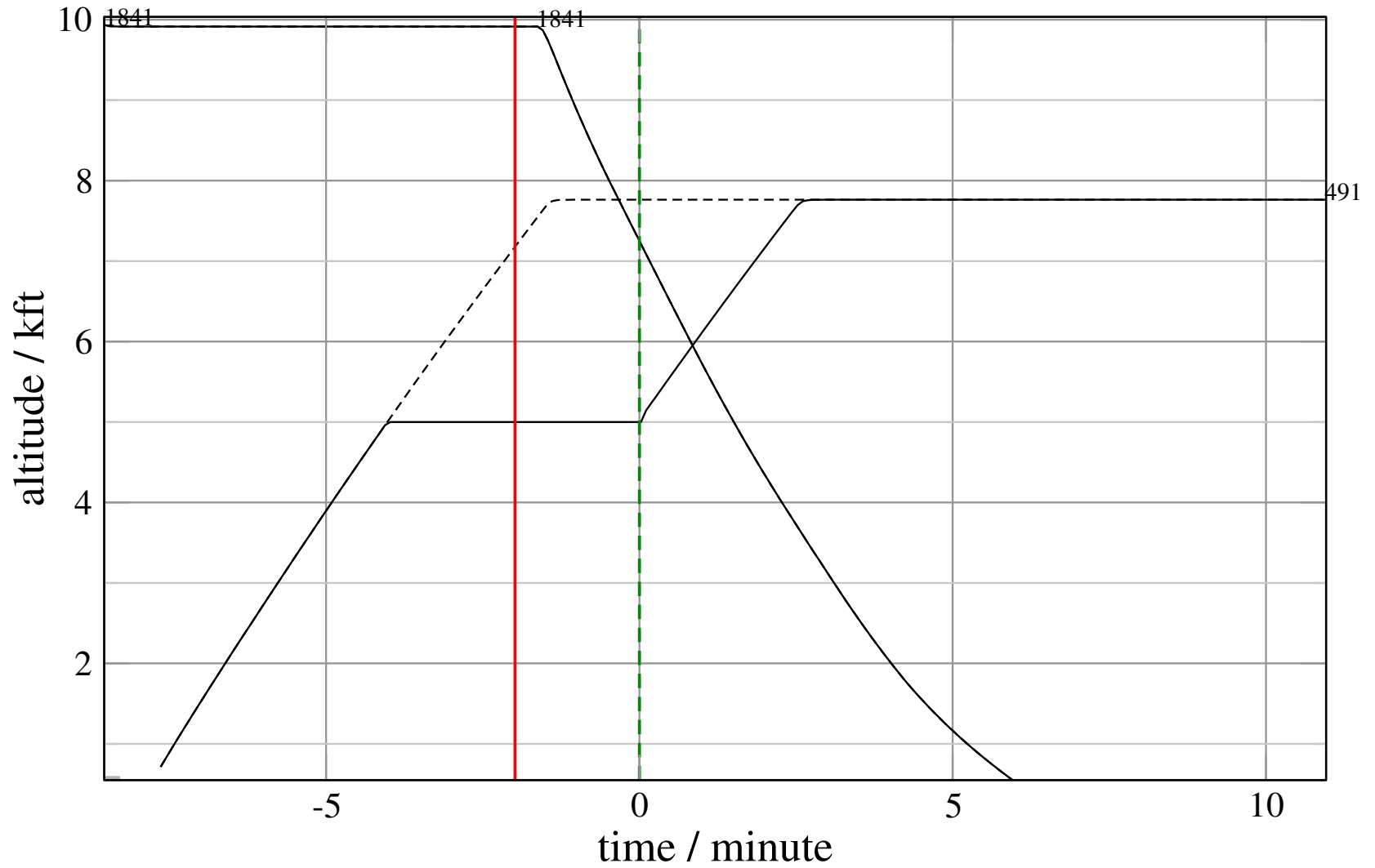
# Maneuver Planview

+ D491F-A1841D 0.320H->1.130H: D491F temp alt 5.0 kft, 4.0 Min (+0 s) 1841-491-40



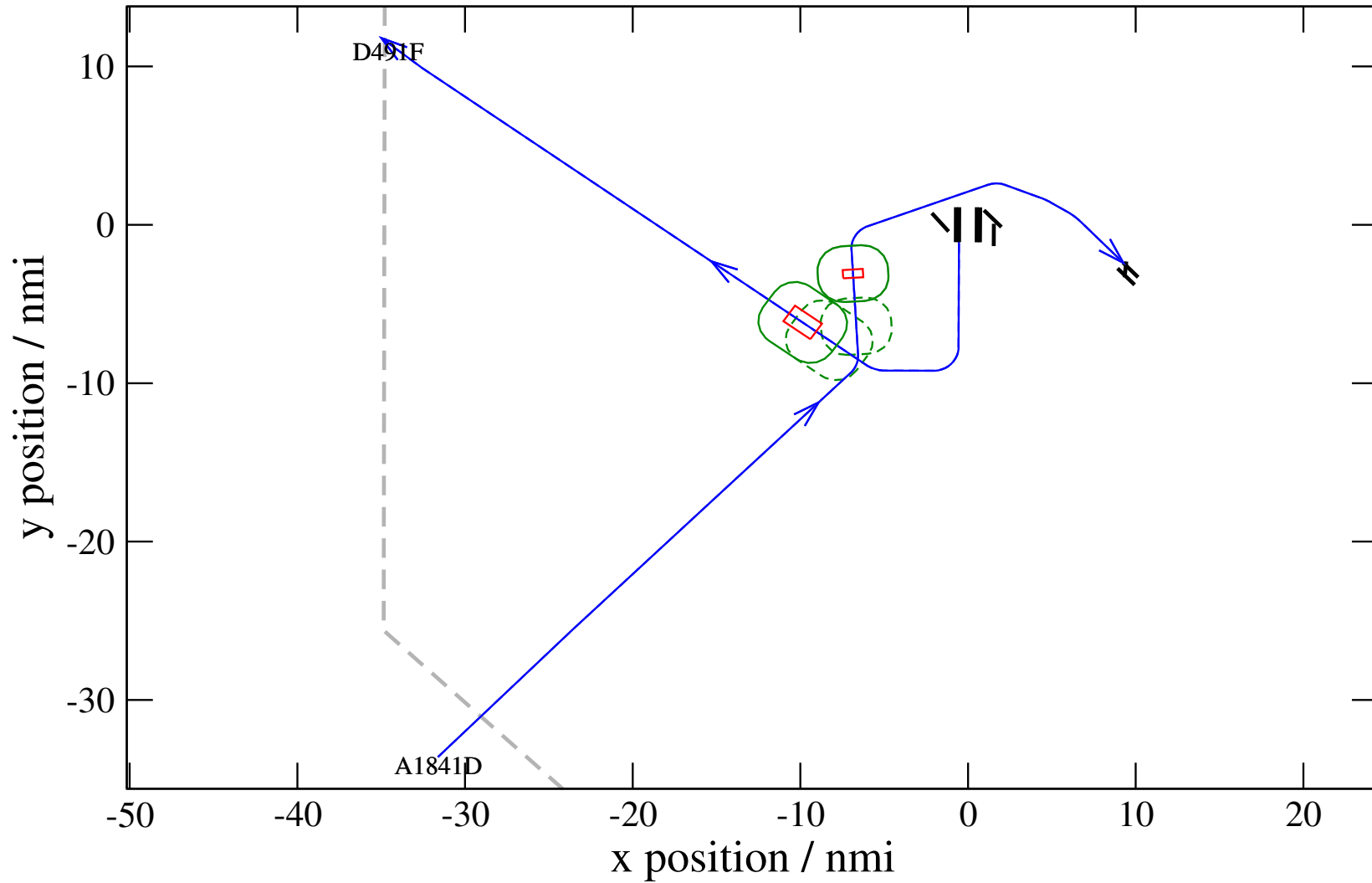
# Maneuver Altitude Profiles

+ D491F-A1841D 0.320H->1.130H: D491F temp alt 5.0 kft, 4.0 Min (+0 s) 1841-491-40



# Maneuver Planview

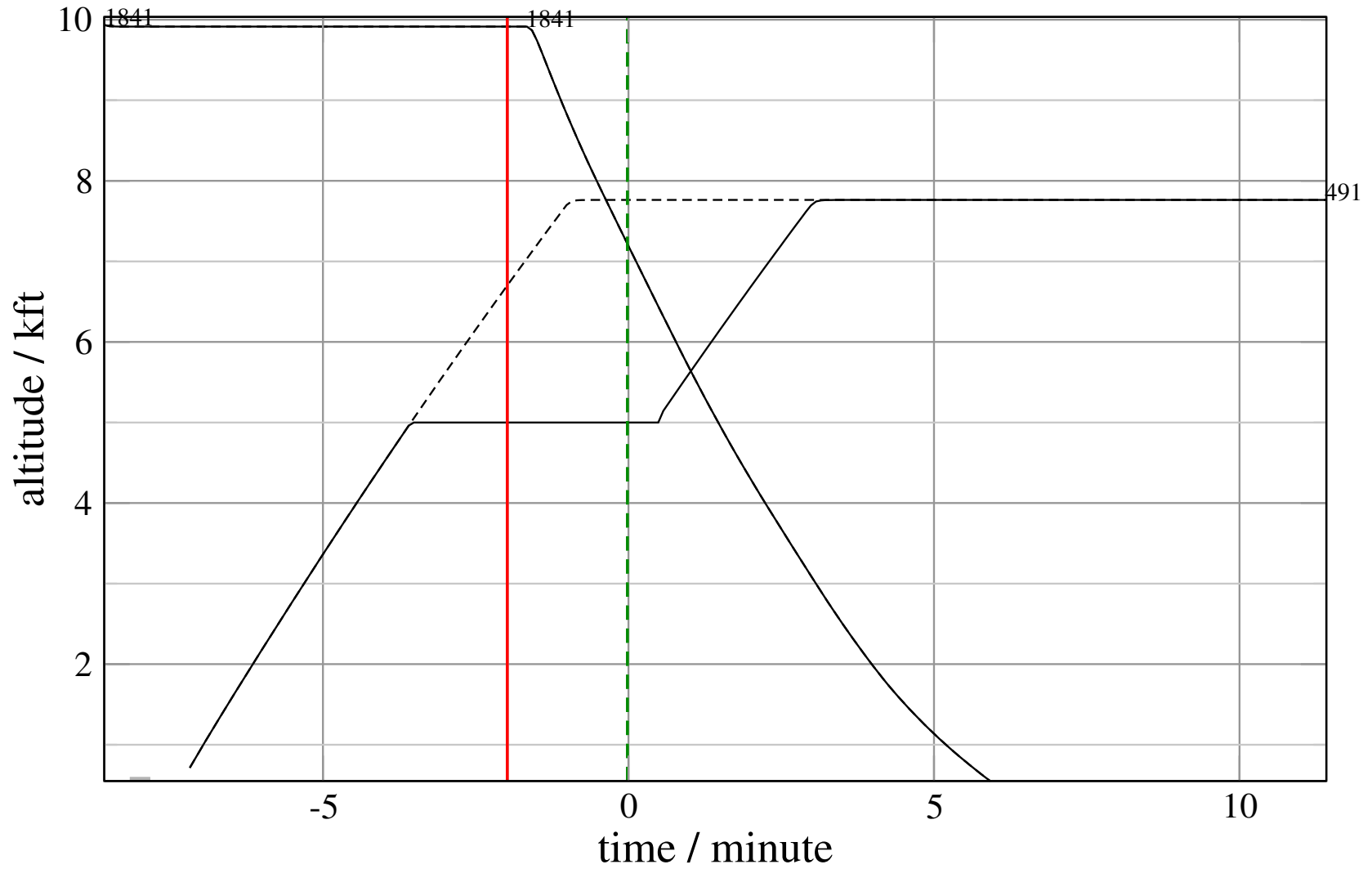
+ D491F-A1841D 0.282H->1.135H: D491F temp alt 5.0 kft, 4.0 Min (+0 s) 1841-491-41





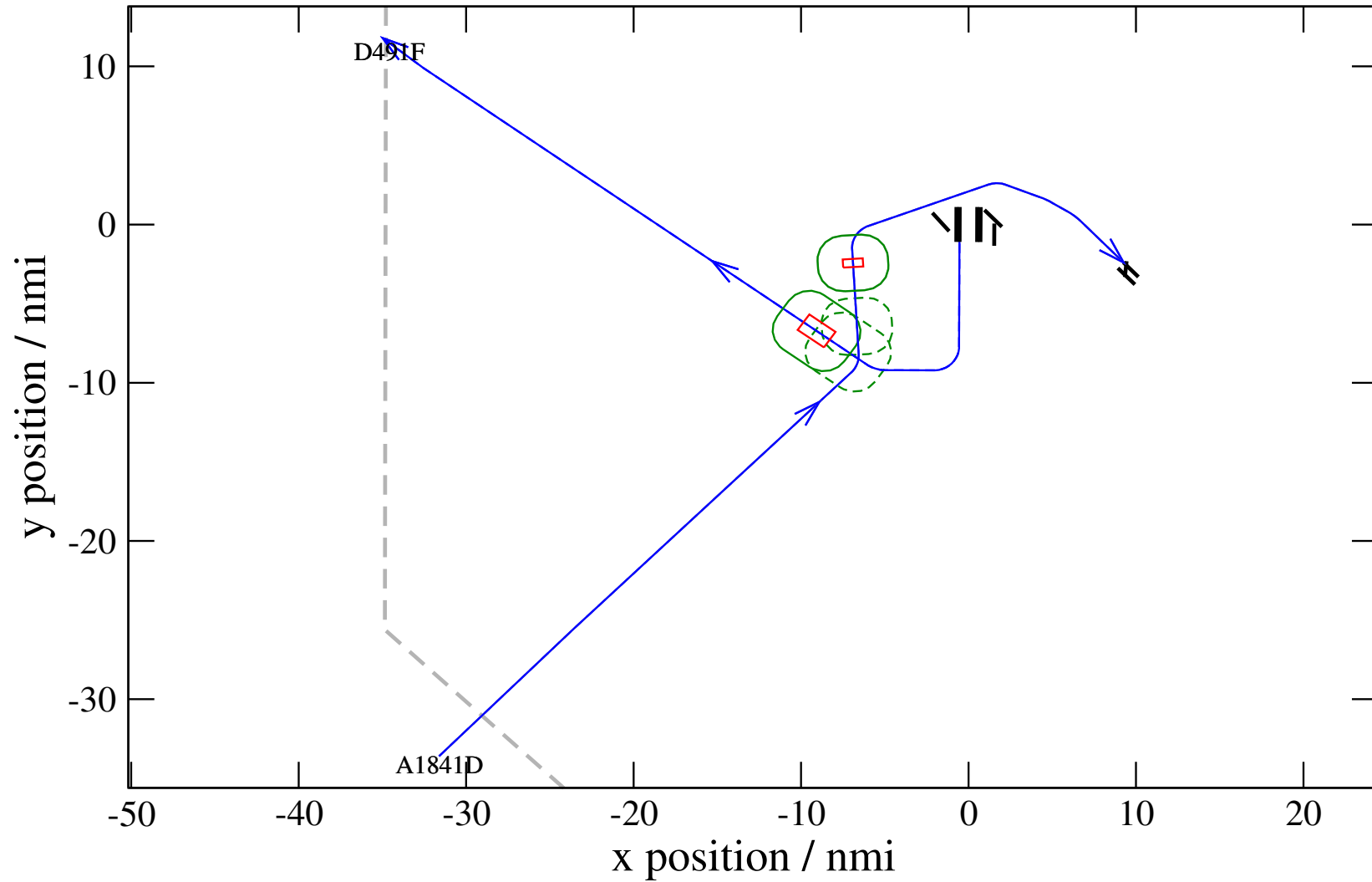
# Maneuver Altitude Profiles

+ D491F-A1841D 0.282H->1.135H: D491F temp alt 5.0 kft, 4.0 Min (+0 s) 1841-491-41



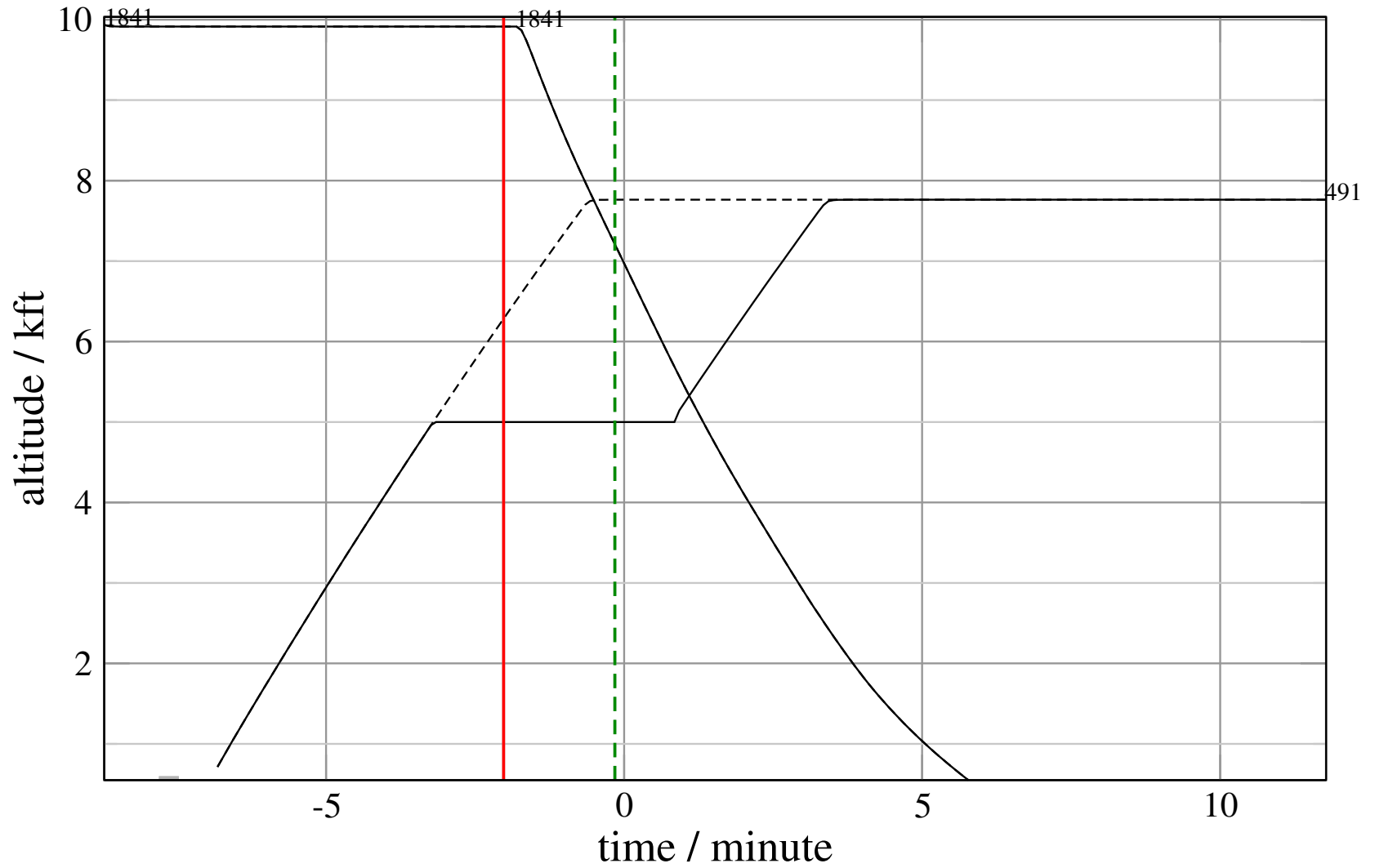
# Maneuver Planview

+ D491F-A1841D 0.291V->1.199V: D491F temp alt 5.0 kft, 4.0 Min (+0 s) 1841-491-42



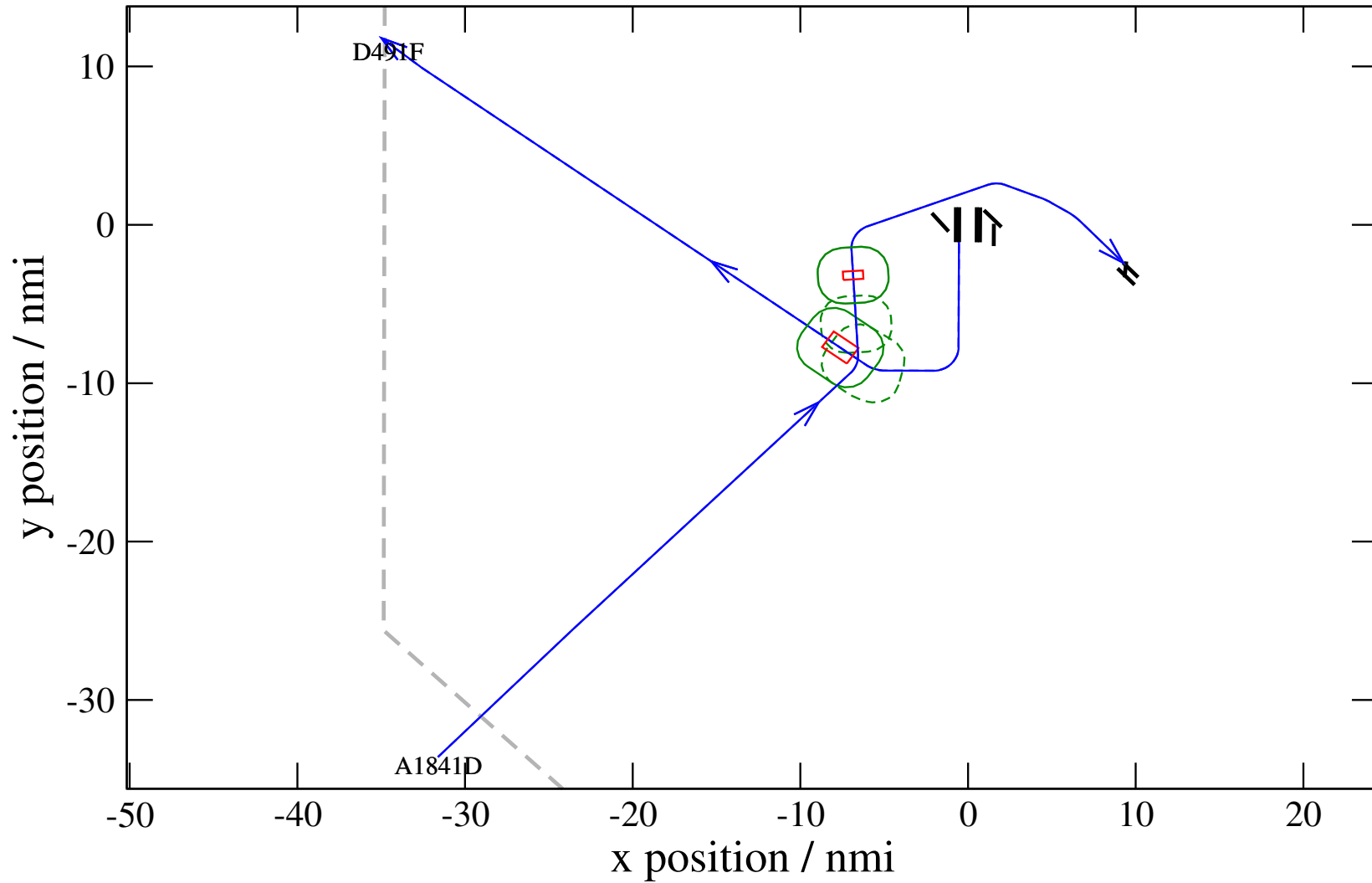
# Maneuver Altitude Profiles

+ D491F-A1841D 0.291V->1.199V: D491F temp alt 5.0 kft, 4.0 Min (+0 s) 1841-491-42



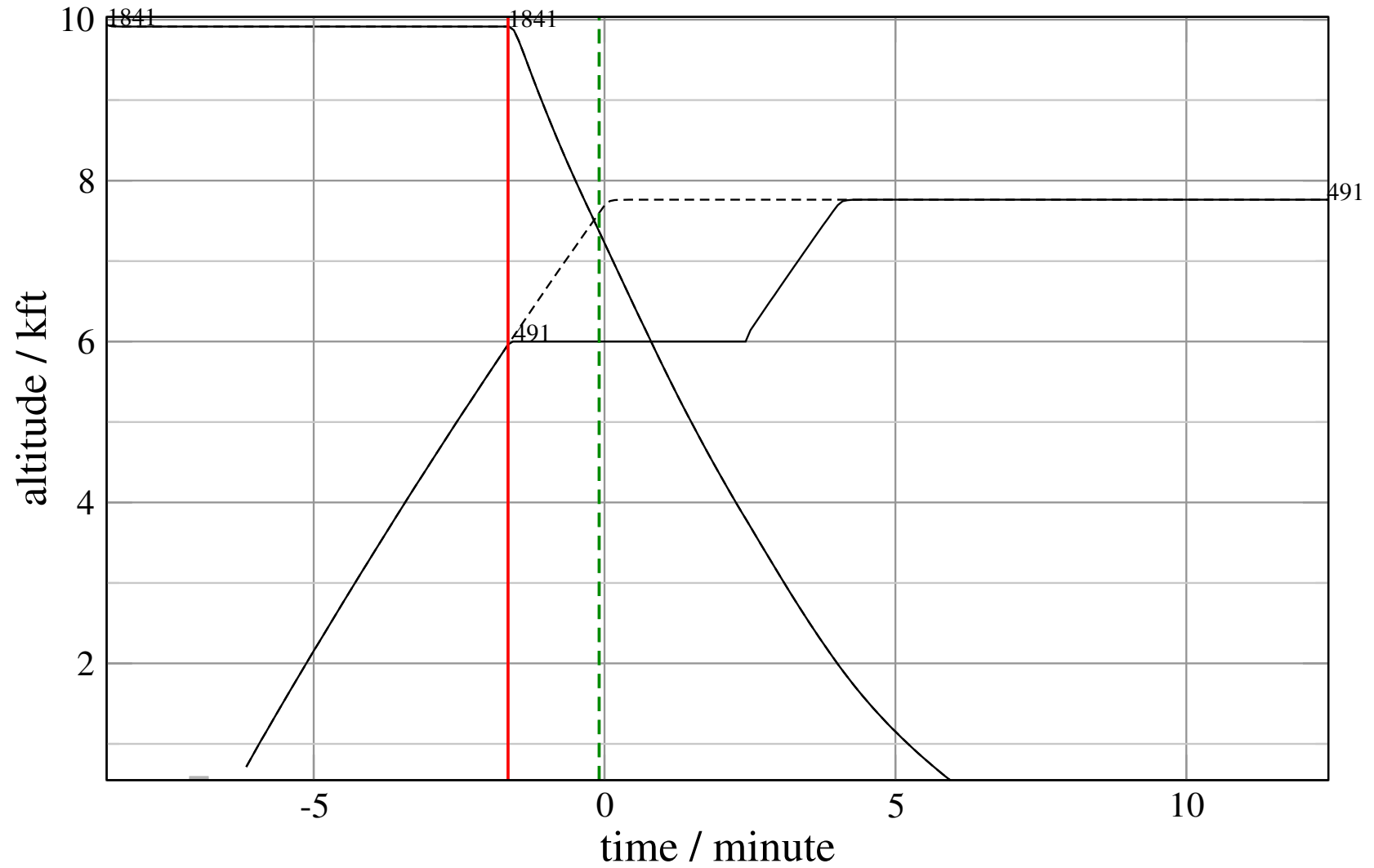
# Maneuver Planview

+ D491F-A1841D 0.411H->1.111V: D491F temp alt 6.0 kft, 4.0 Min (+0 s) 1841-491-43



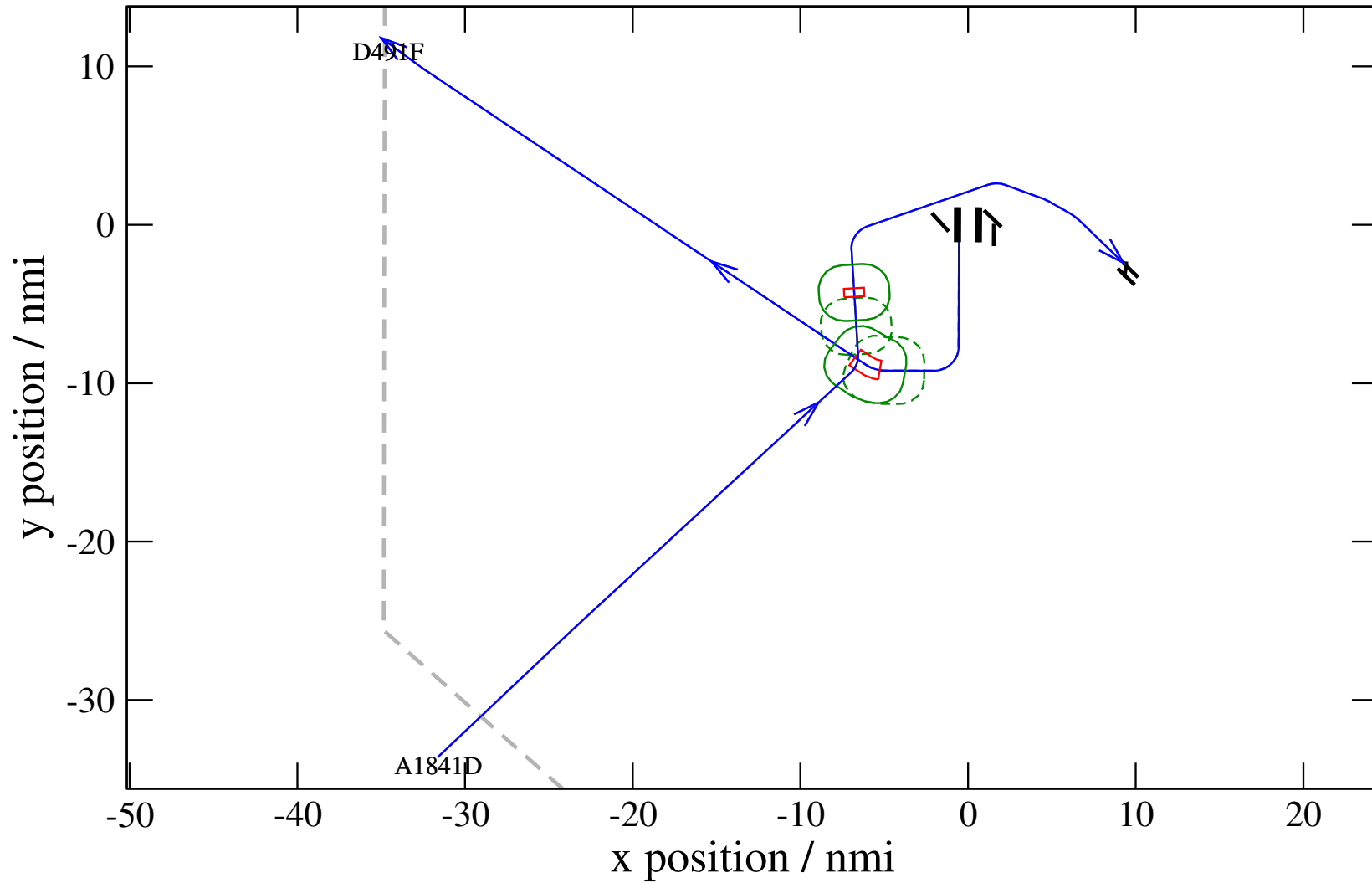
# Maneuver Altitude Profiles

+ D491F-A1841D 0.411H->1.111V: D491F temp alt 6.0 kft, 4.0 Min (+0 s) 1841-491-43



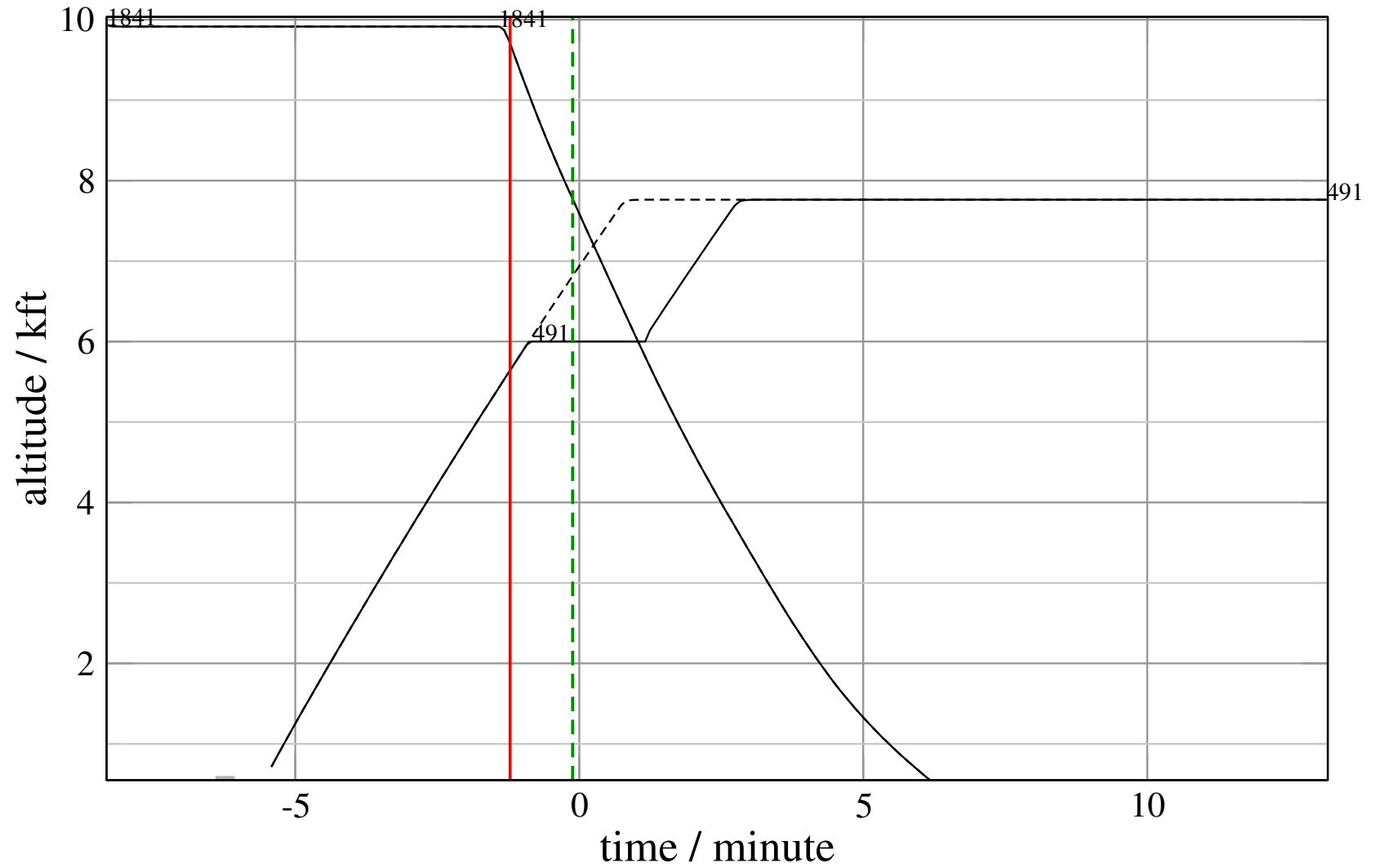
# Maneuver Planview

+ D491F-A1841D 0.643H->1.125V: D491F temp alt 6.0 kft, 2.0 Min (+0 s) 1841-491-44



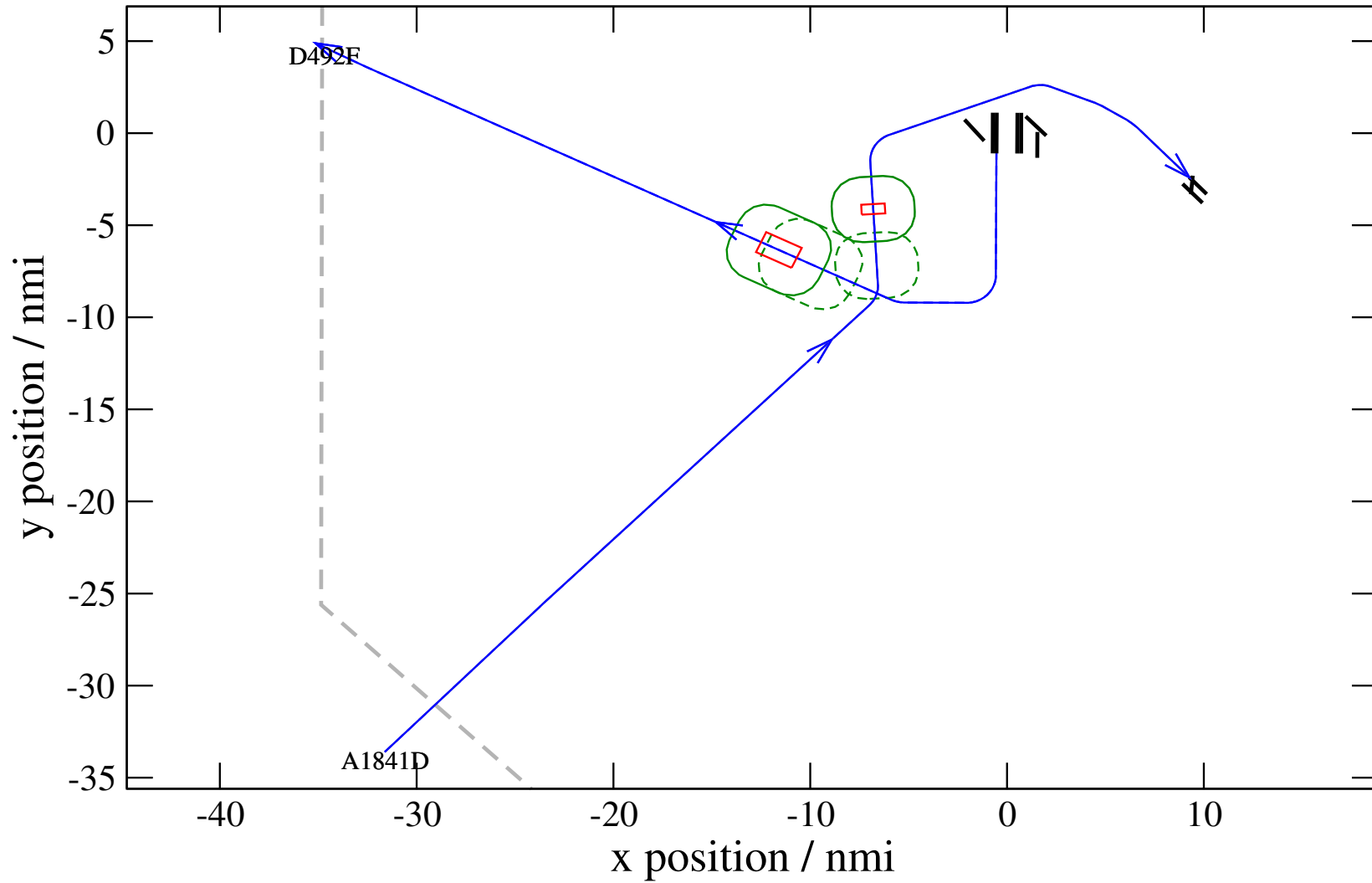
# Maneuver Altitude Profiles

+ D491F-A1841D 0.643H->1.125V: D491F temp alt 6.0 kft, 2.0 Min (+0 s) 1841-491-44



# Maneuver Planview

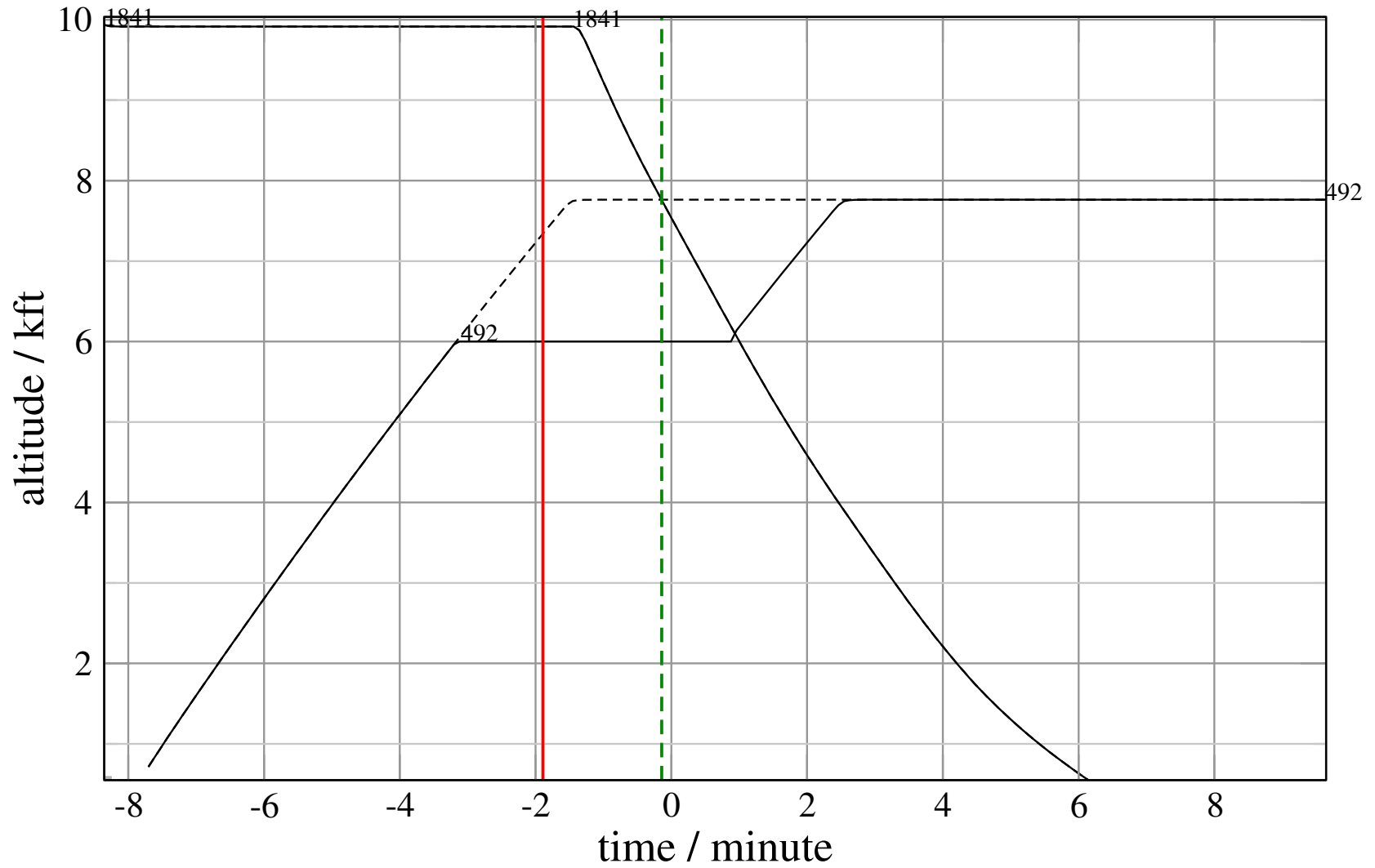
+ D492F-A1841D 0.536H->1.222H: D492F temp alt 6.0 kft, 4.0 Min (+0 s) 1841-492-37





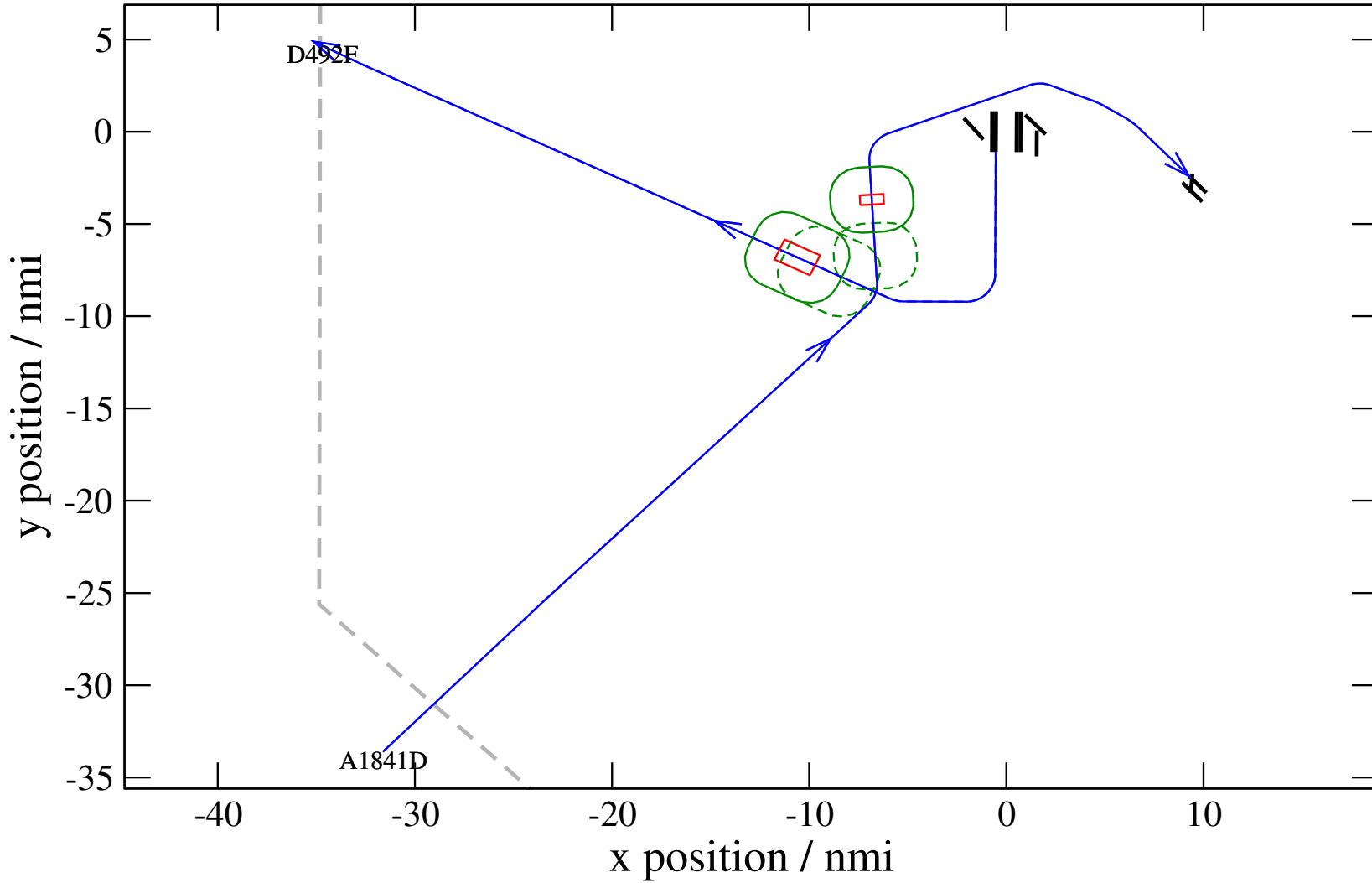
# Maneuver Altitude Profiles

+ D492F-A1841D 0.536H->1.222H: D492F temp alt 6.0 kft, 4.0 Min (+0 s) 1841-492-37



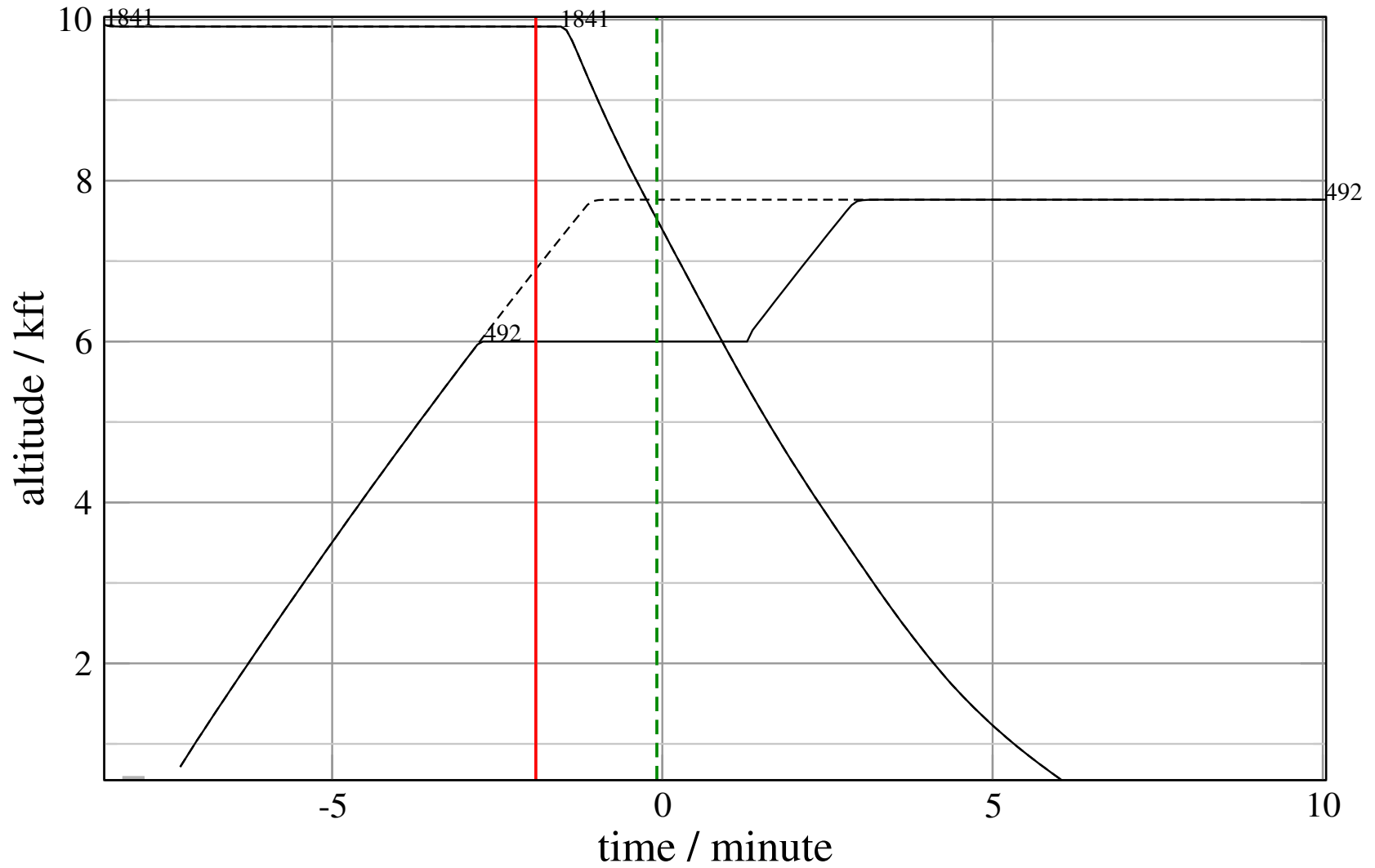
# Maneuver Planview

+ D492F-A1841D 0.379H->1.198H: D492F temp alt 6.0 kft, 4.0 Min (+0 s) 1841-492-38



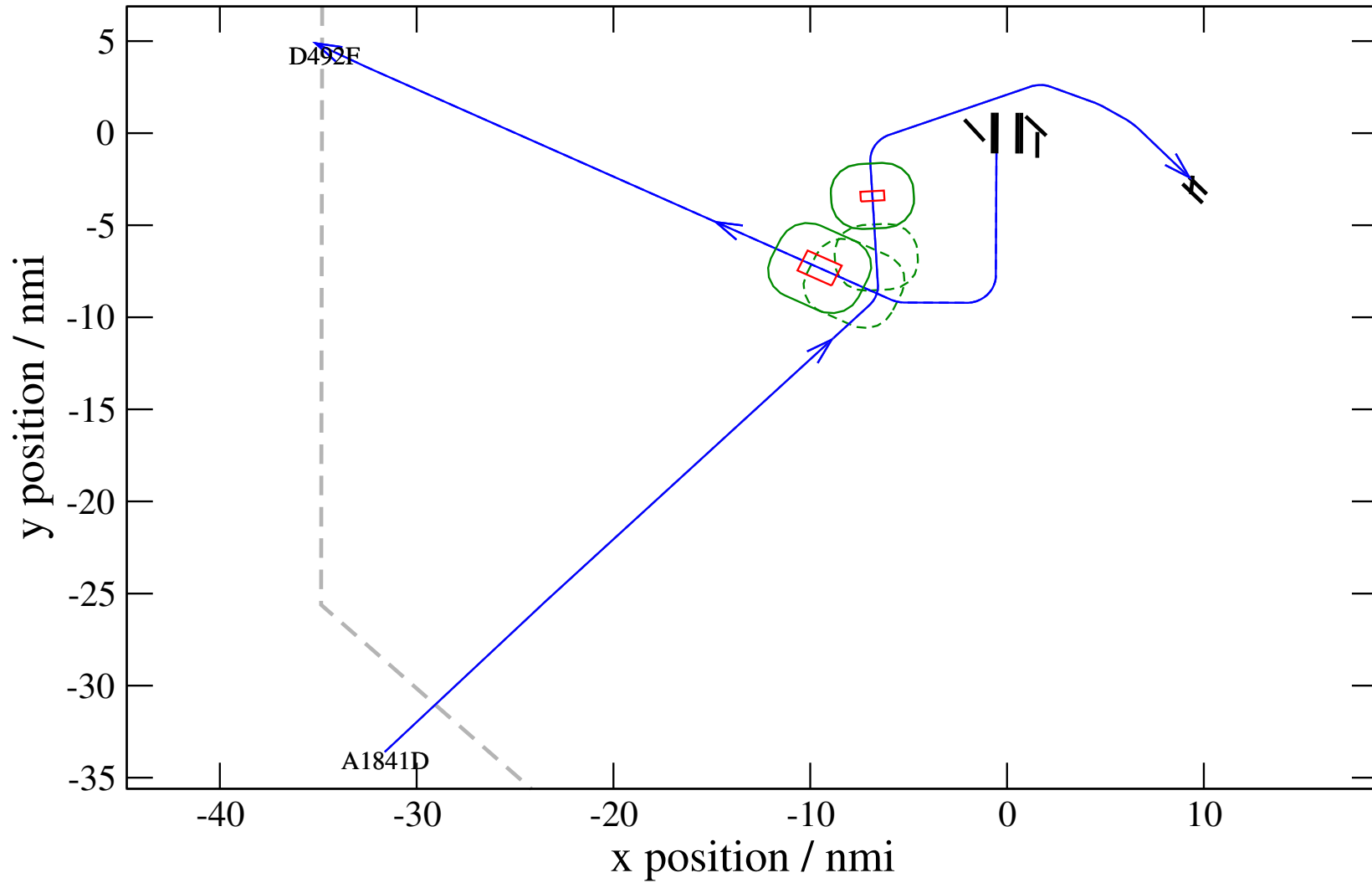
# Maneuver Altitude Profiles

+ D492F-A1841D 0.379H->1.198H: D492F temp alt 6.0 kft, 4.0 Min (+0 s) 1841-492-38



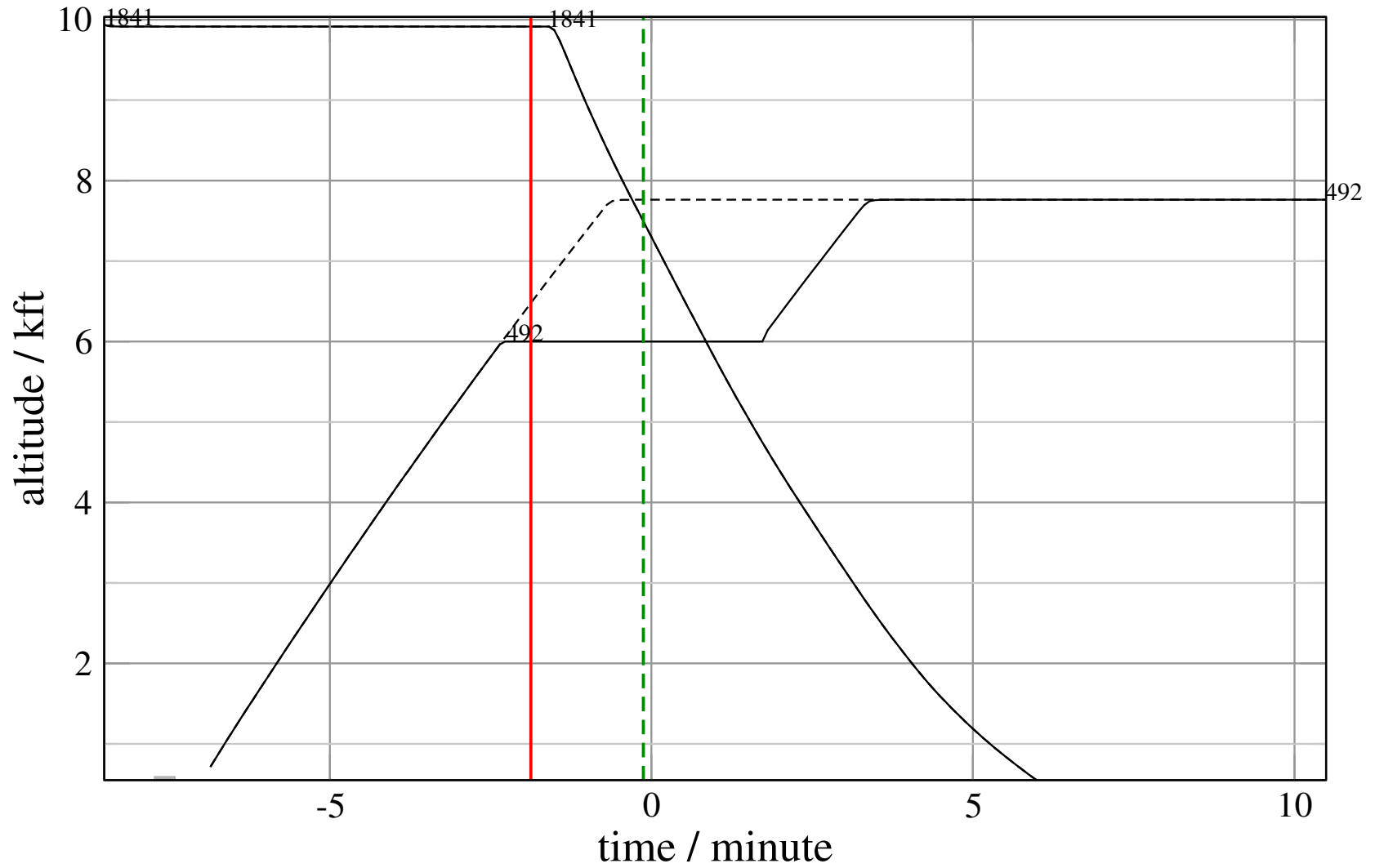
# Maneuver Planview

+ D492F-A1841D 0.376H->1.189H: D492F temp alt 6.0 kft, 4.0 Min (+0 s) 1841-492-39



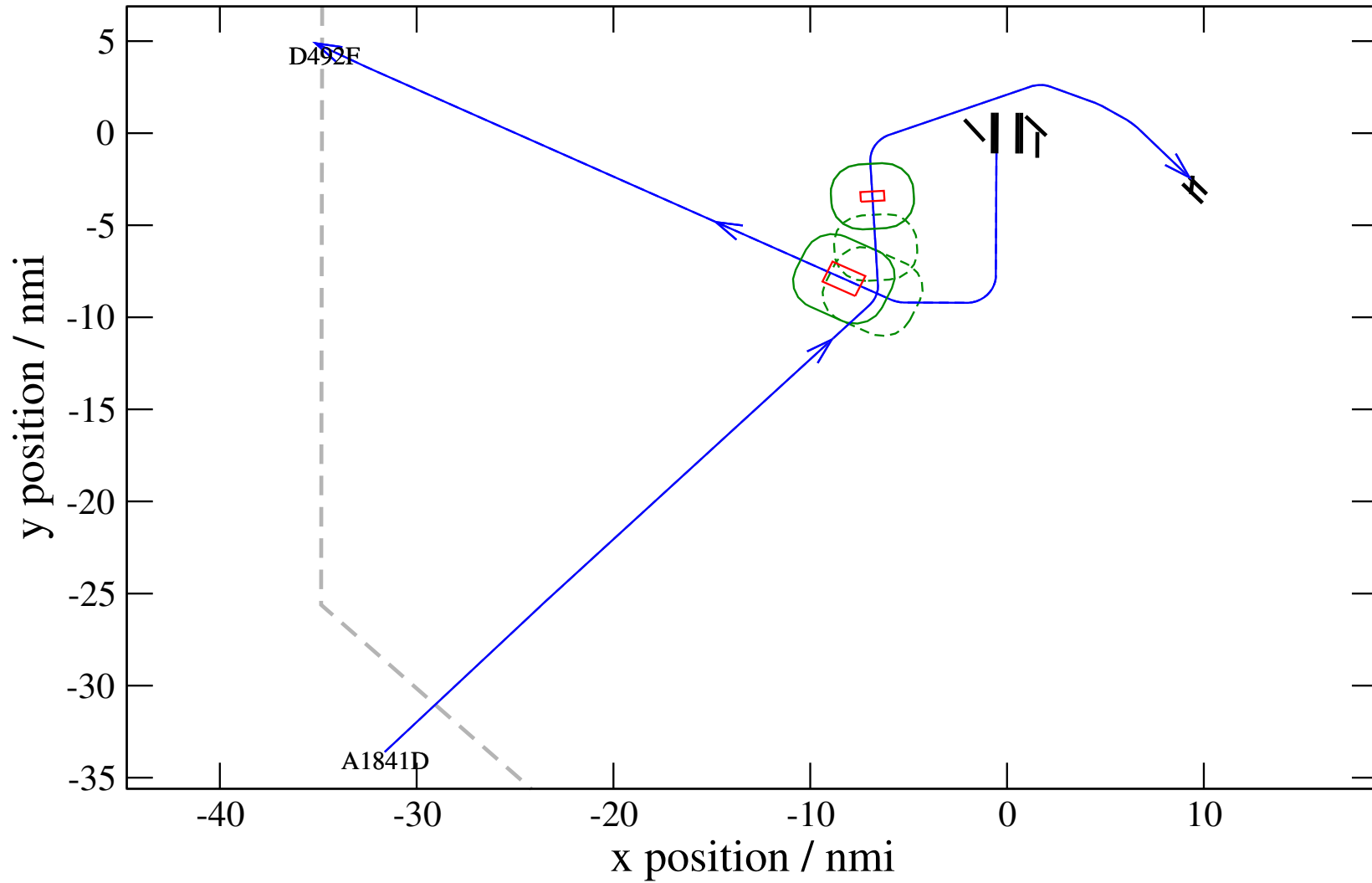
# Maneuver Altitude Profiles

+ D492F-A1841D 0.376H->1.189H: D492F temp alt 6.0 kft, 4.0 Min (+0 s) 1841-492-39



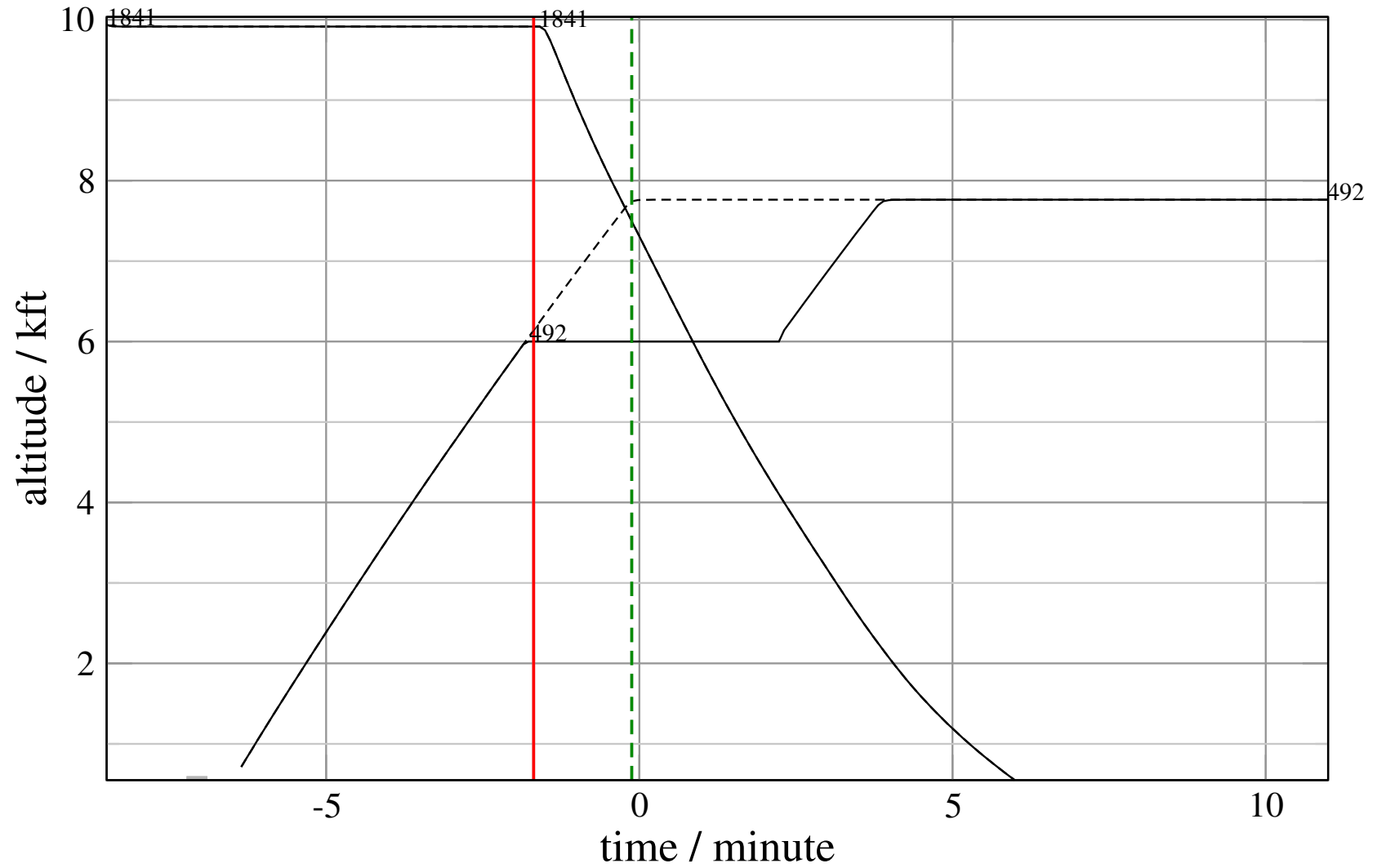
# Maneuver Planview

+ D492F-A1841D 0.389H->1.194V: D492F temp alt 6.0 kft, 4.0 Min (+0 s) 1841-492-40



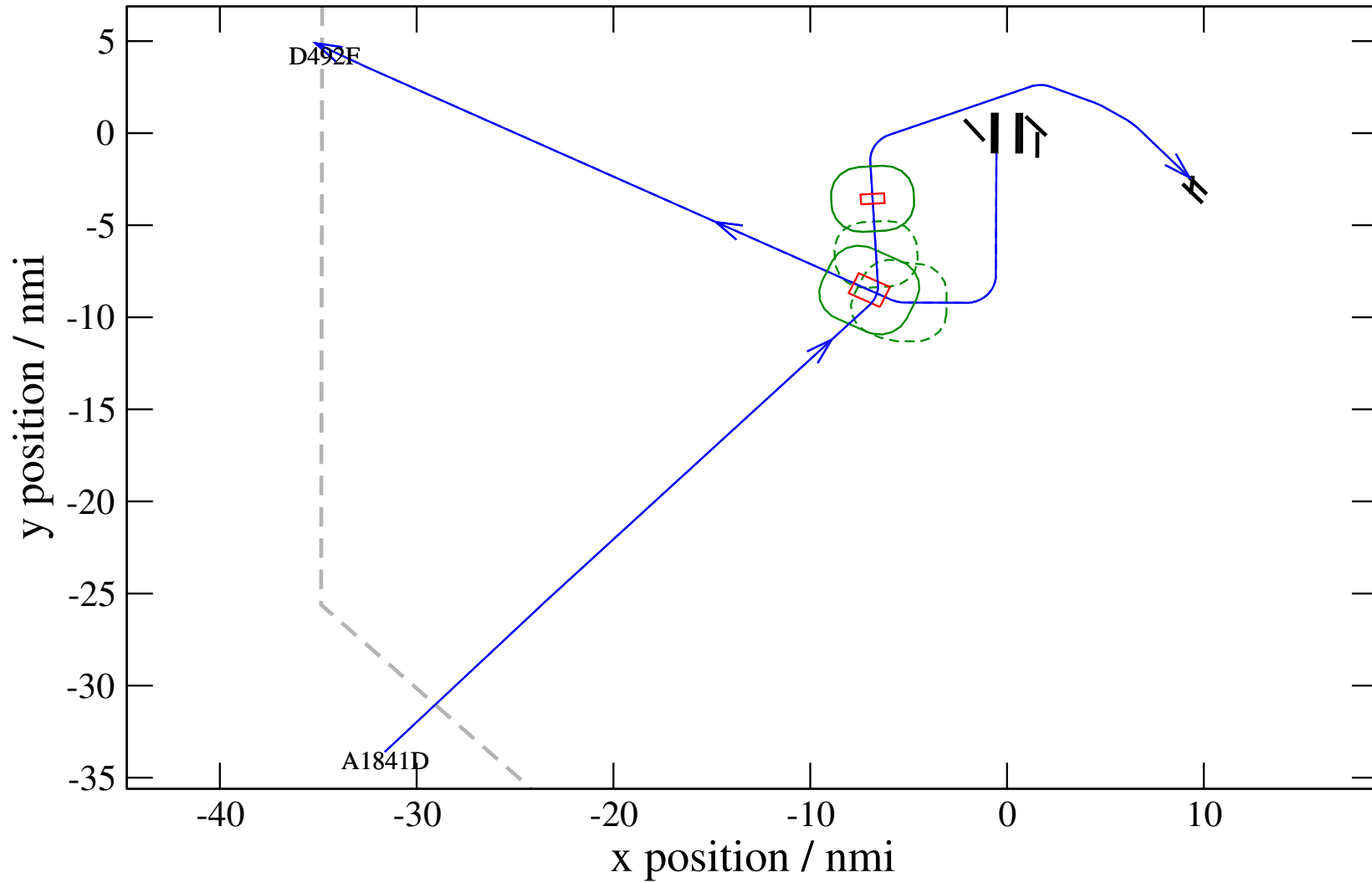
# Maneuver Altitude Profiles

+ D492F-A1841D 0.389H->1.194V: D492F temp alt 6.0 kft, 4.0 Min (+0 s) 1841-492-40



# Maneuver Planview

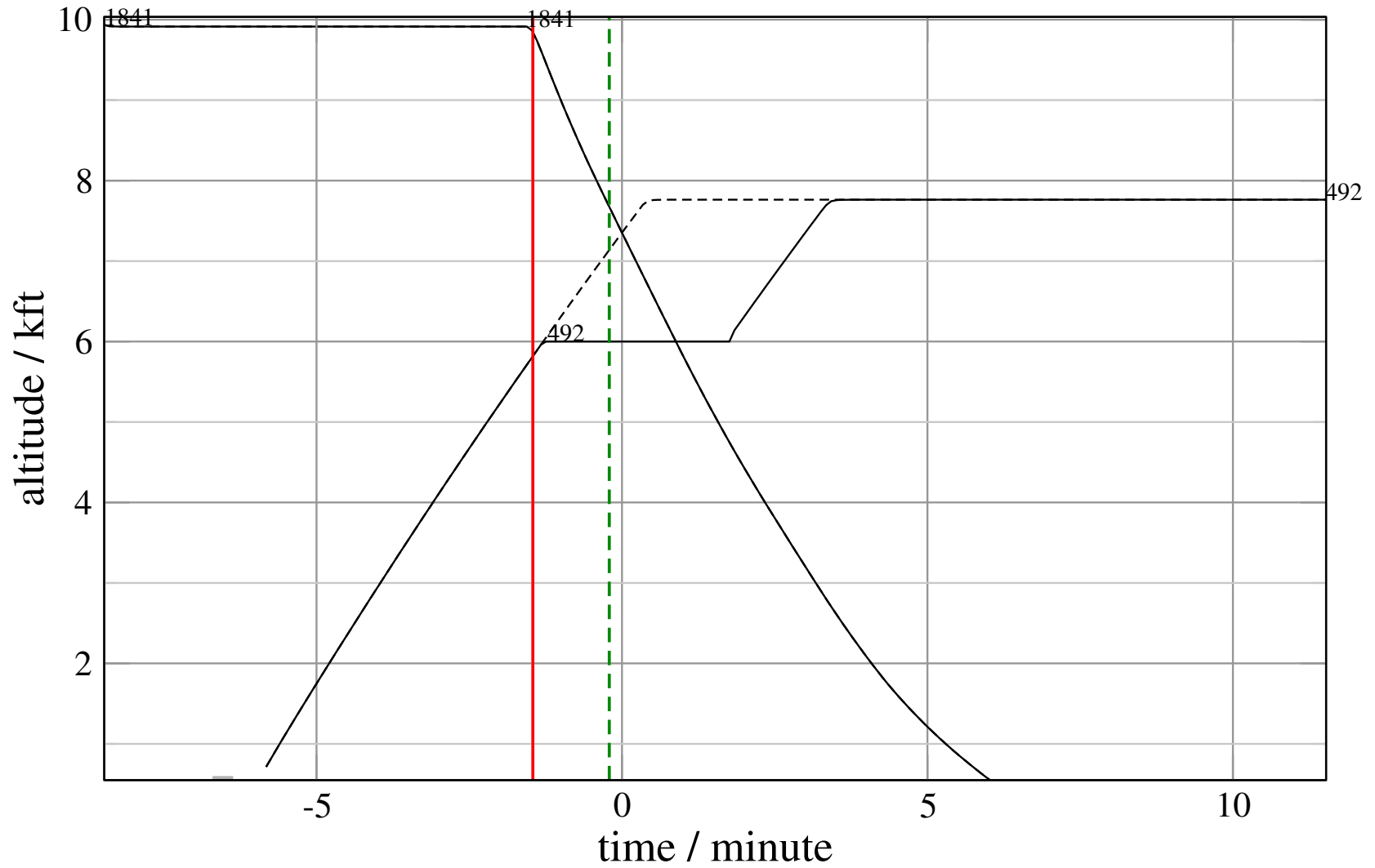
+ D492F-A1841D 0.522V->1.247H: D492F temp alt 6.0 kft, 3.0 Min (+0 s) 1841-492-41





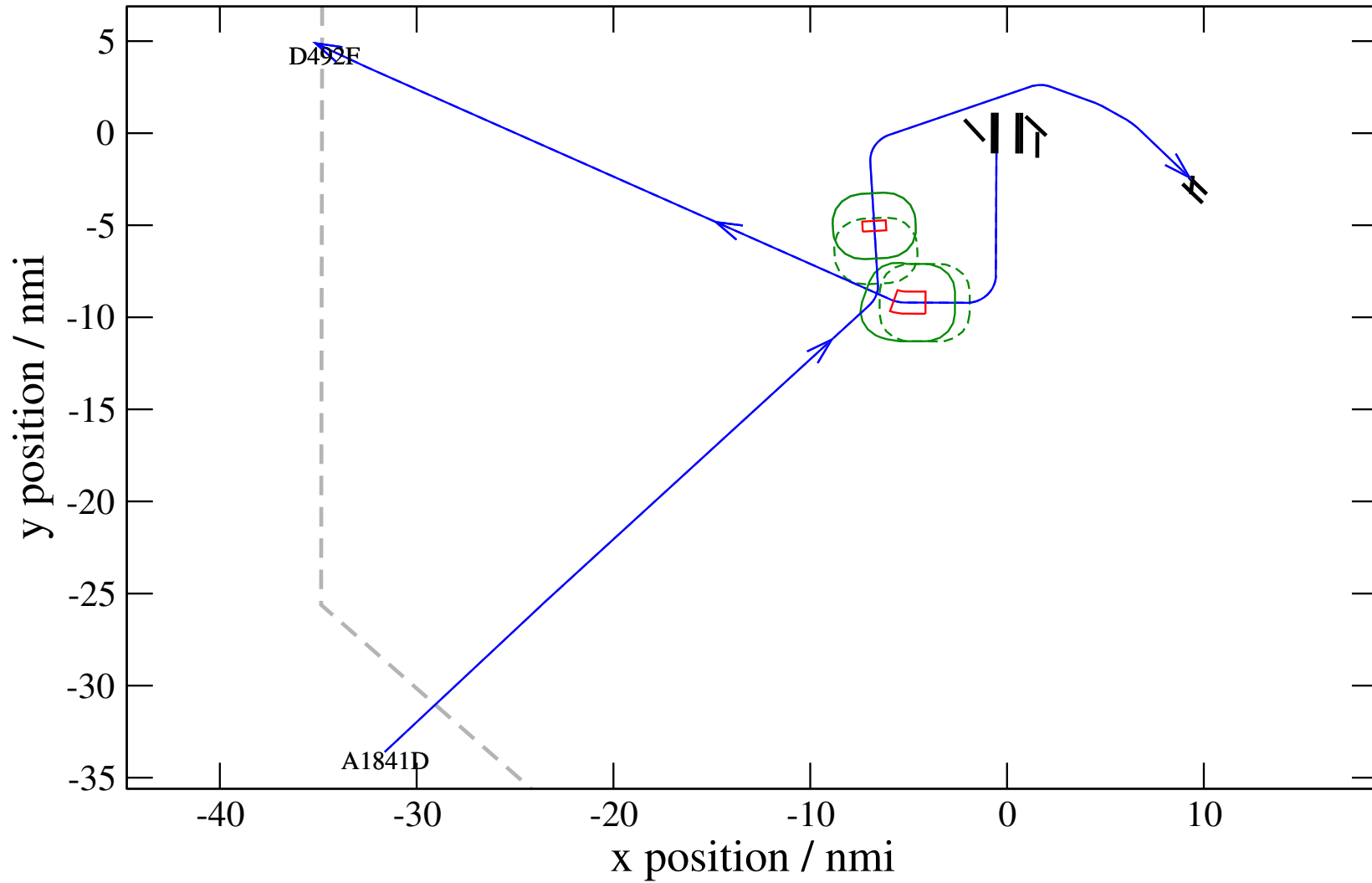
# Maneuver Altitude Profiles

+ D492F-A1841D 0.522V->1.247H: D492F temp alt 6.0 kft, 3.0 Min (+0 s) 1841-492-41



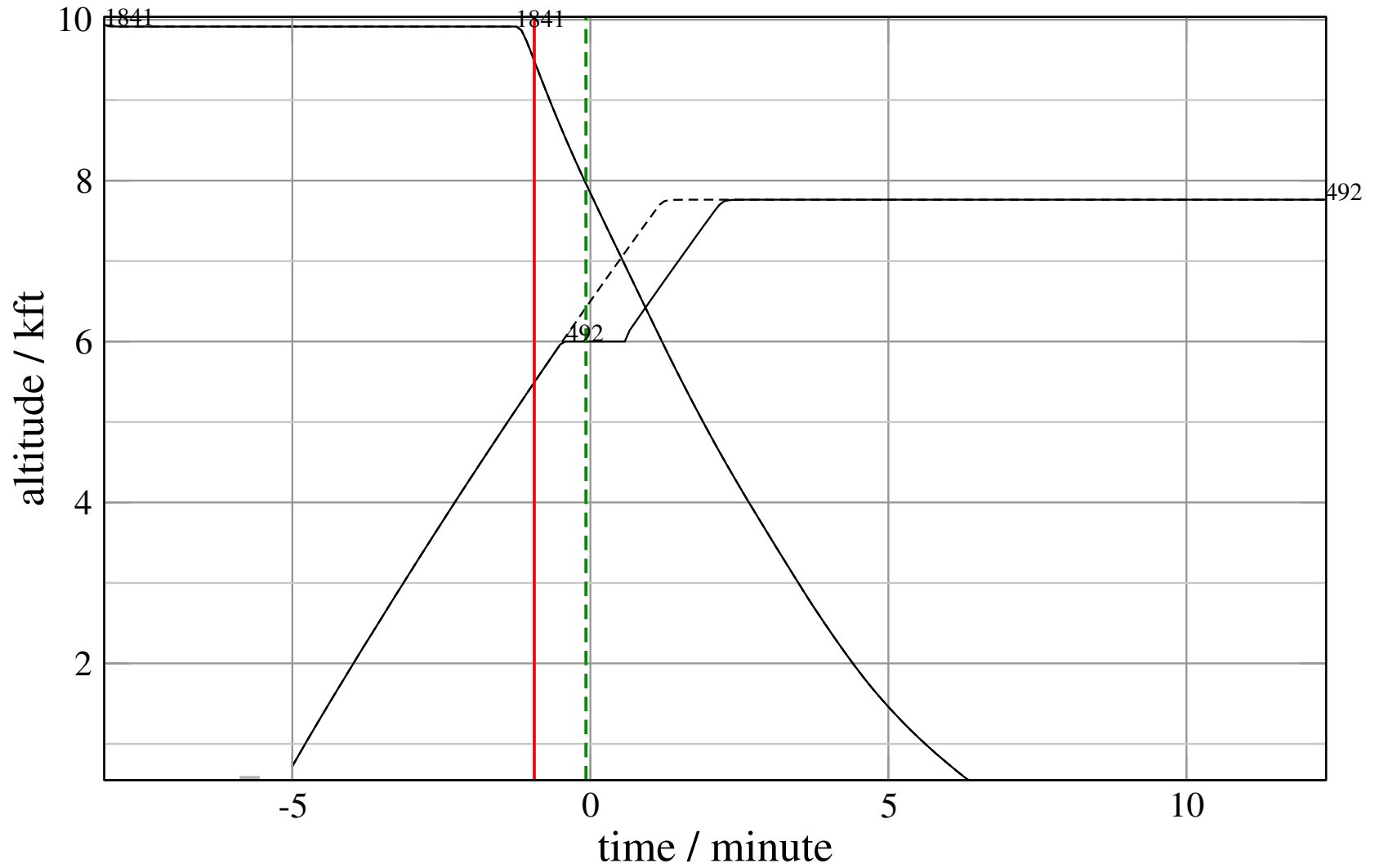
# Maneuver Planview

+ D492F-A1841D 0.942V->1.100H: D492F temp alt 6.0 kft, 1.0 Min (+0 s) 1841-492-42



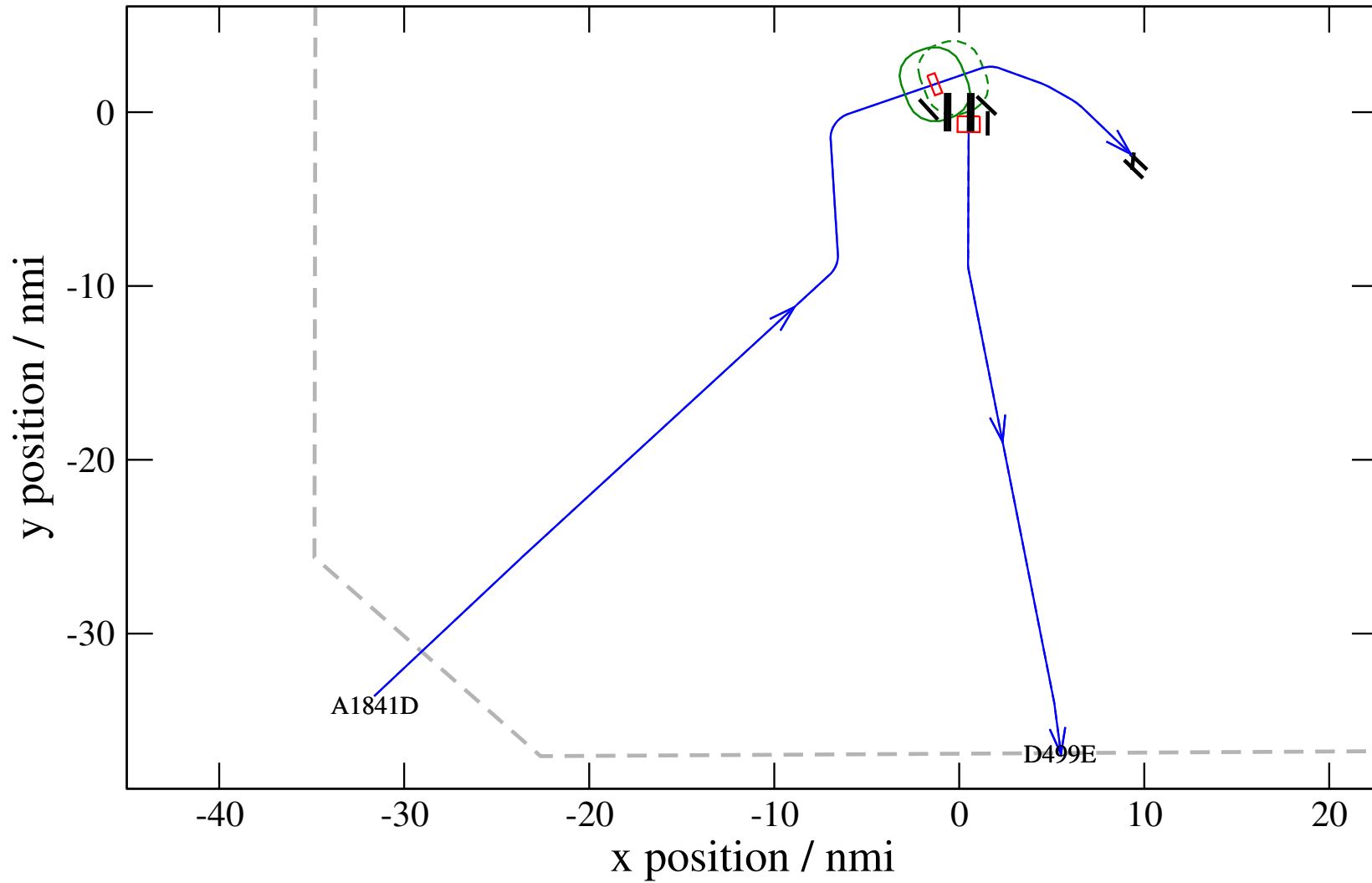
# Maneuver Altitude Profiles

+ D492F-A1841D 0.942V->1.100H: D492F temp alt 6.0 kft, 1.0 Min (+0 s) 1841-492-42



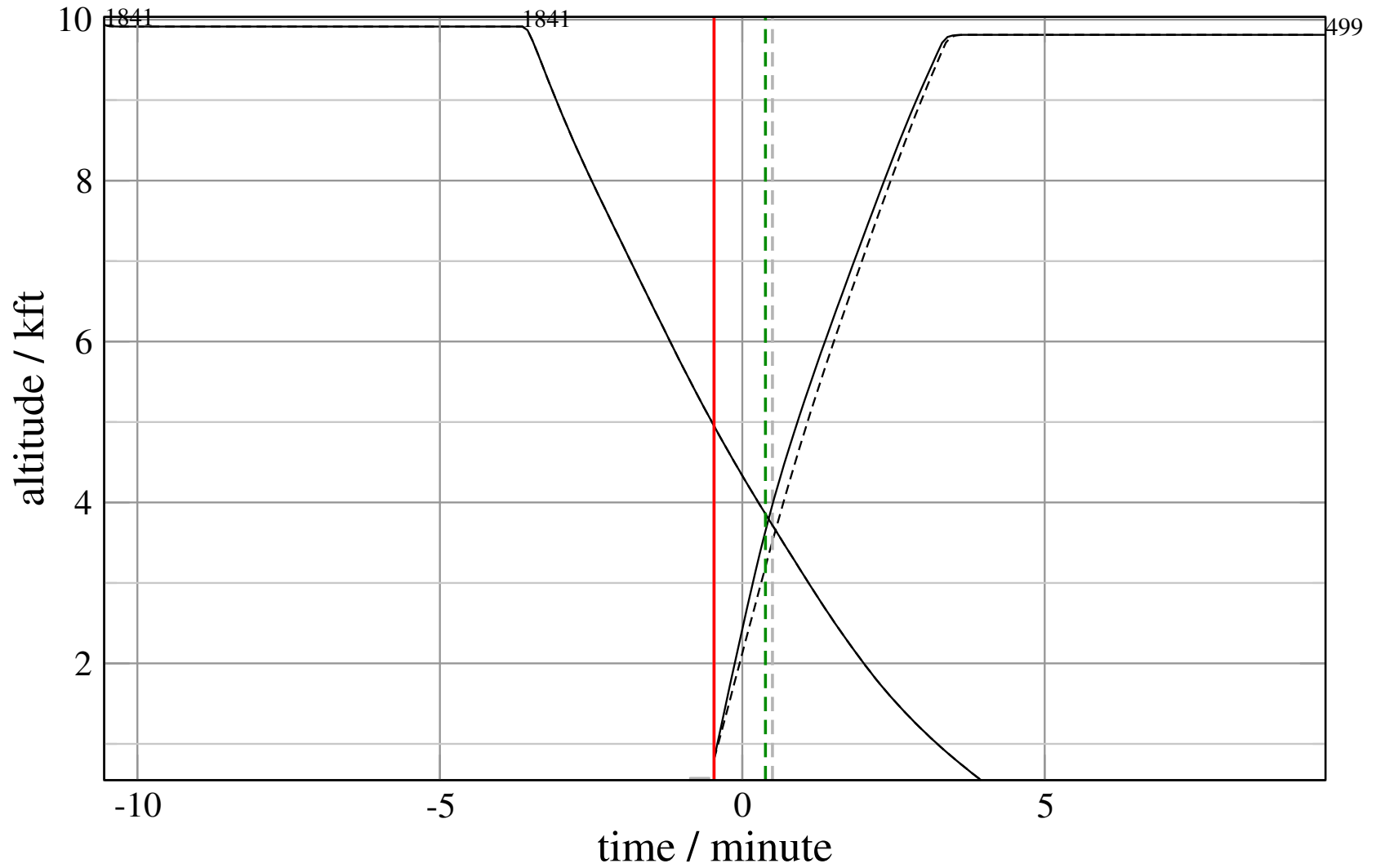
# Maneuver Planview

+ D499E-A1841D 0.960V->1.000H(div): D499E speed dec 10 kn (+12 s) 1841-499-41



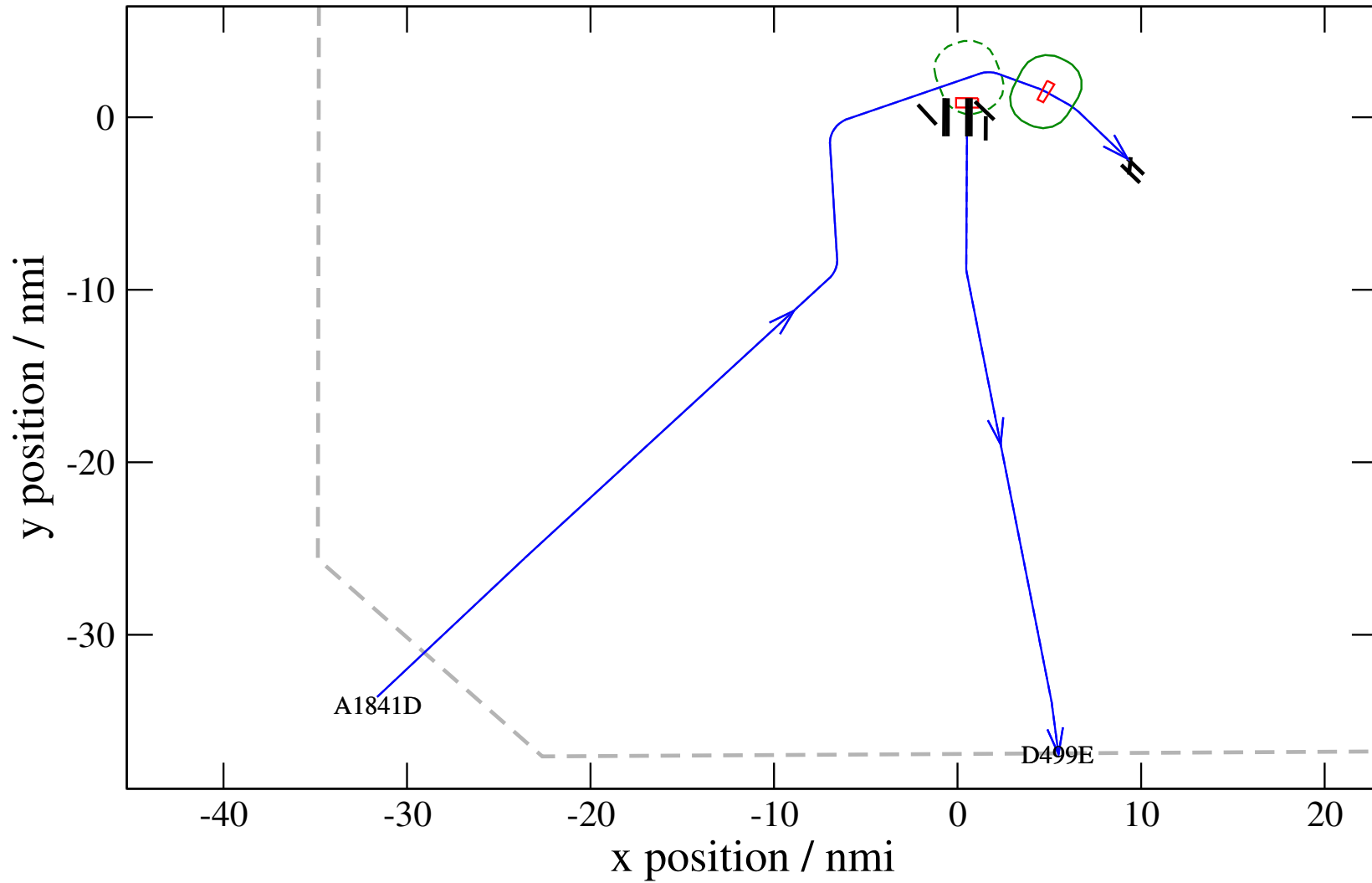
# Maneuver Altitude Profiles

+ D499E-A1841D 0.960V->1.000H(div): D499E speed dec 10 kn (+12 s) 1841-499-41



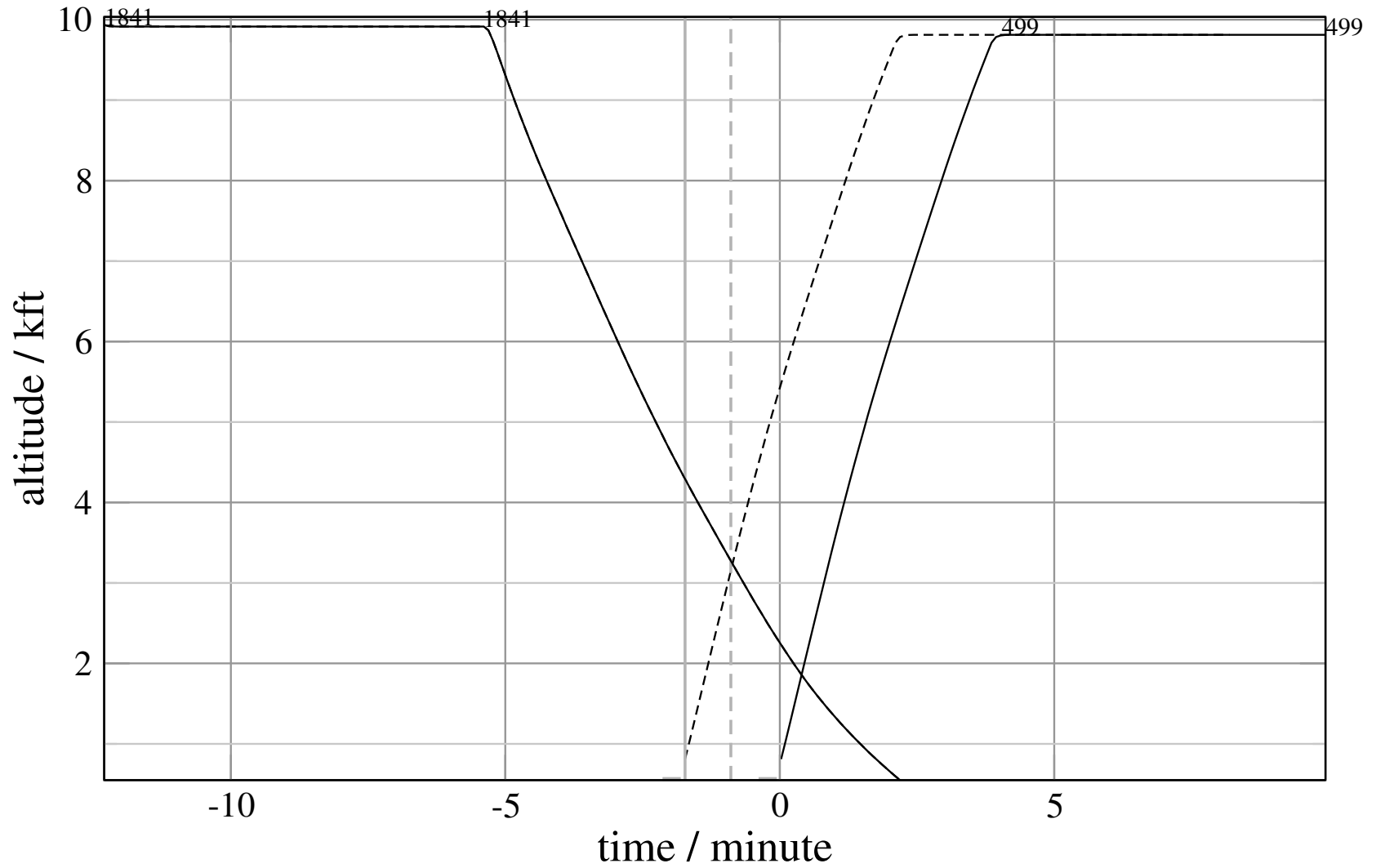
# Maneuver Planview

+ D499E-A1841D 0.958V->1.281H: D499E takeoff delay 1.75 Min (+105 s) 1841-499-42



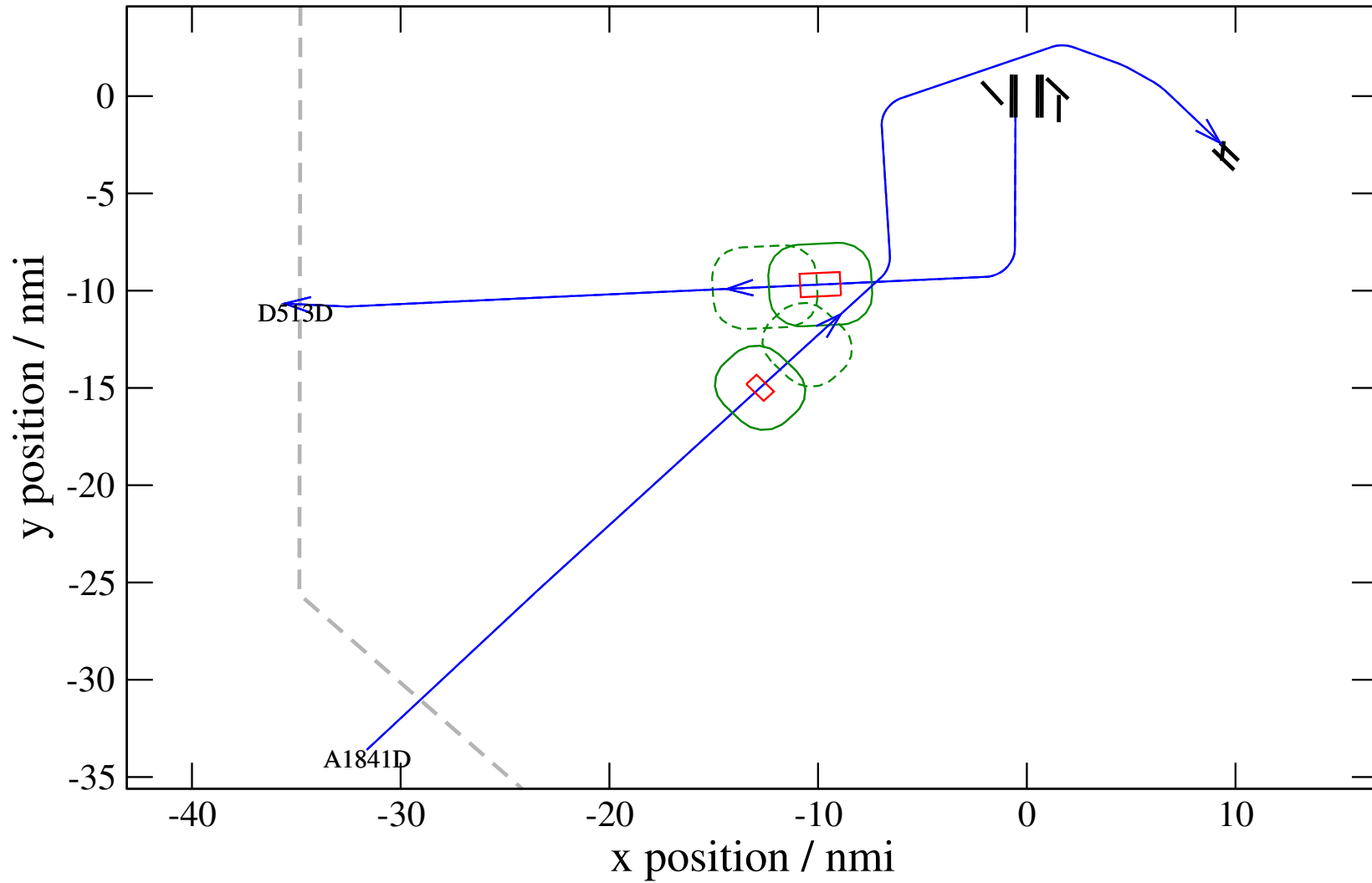
# Maneuver Altitude Profiles

+ D499E-A1841D 0.958V->1.281H: D499E takeoff delay 1.75 Min (+105 s) 1841-499-42



# Maneuver Planview

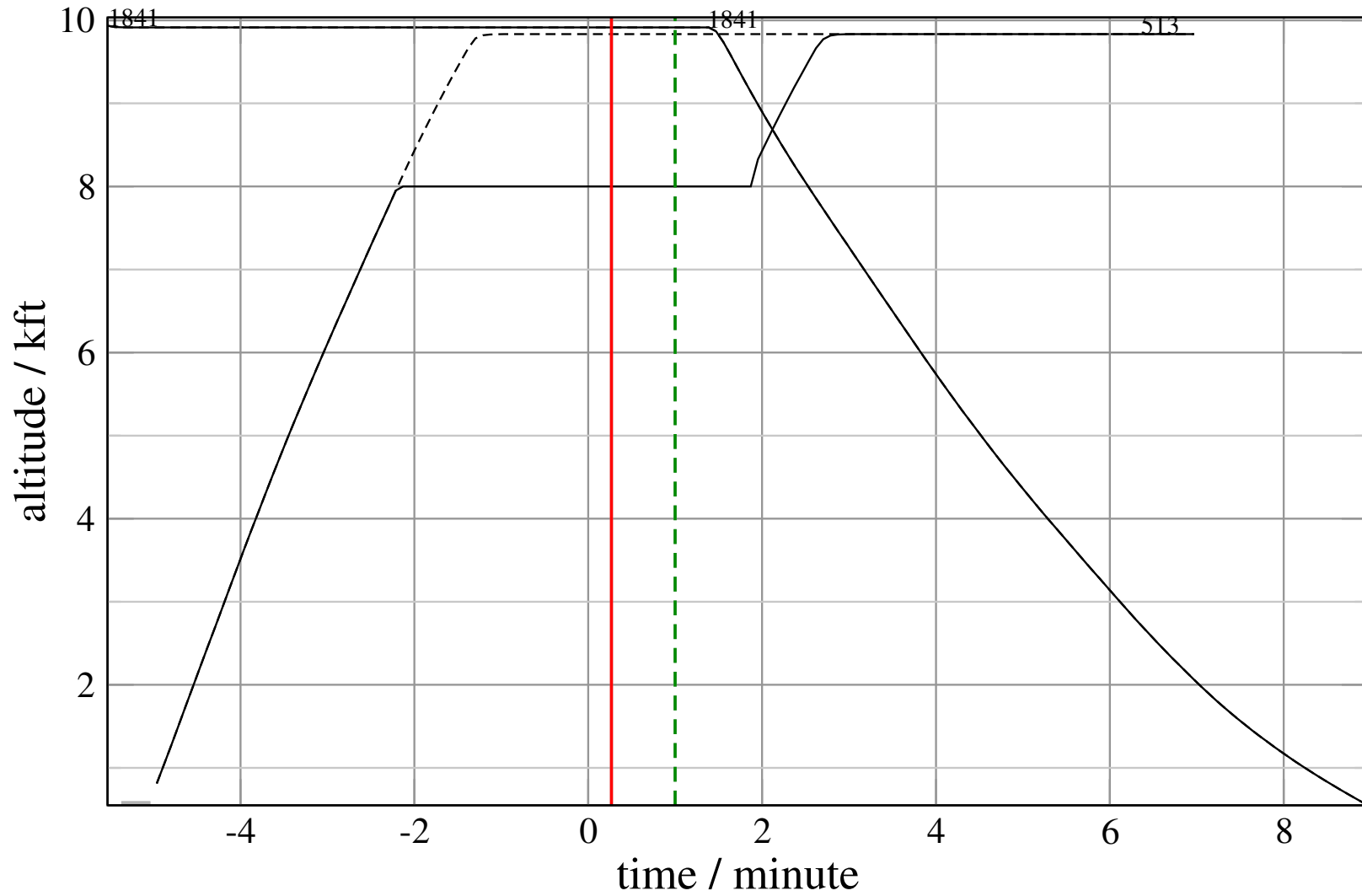
+ D513D-A1841D 0.646H->1.505H: D513D temp alt 8.0 kft, 4.0 Min (+0 s) 1841-513-26





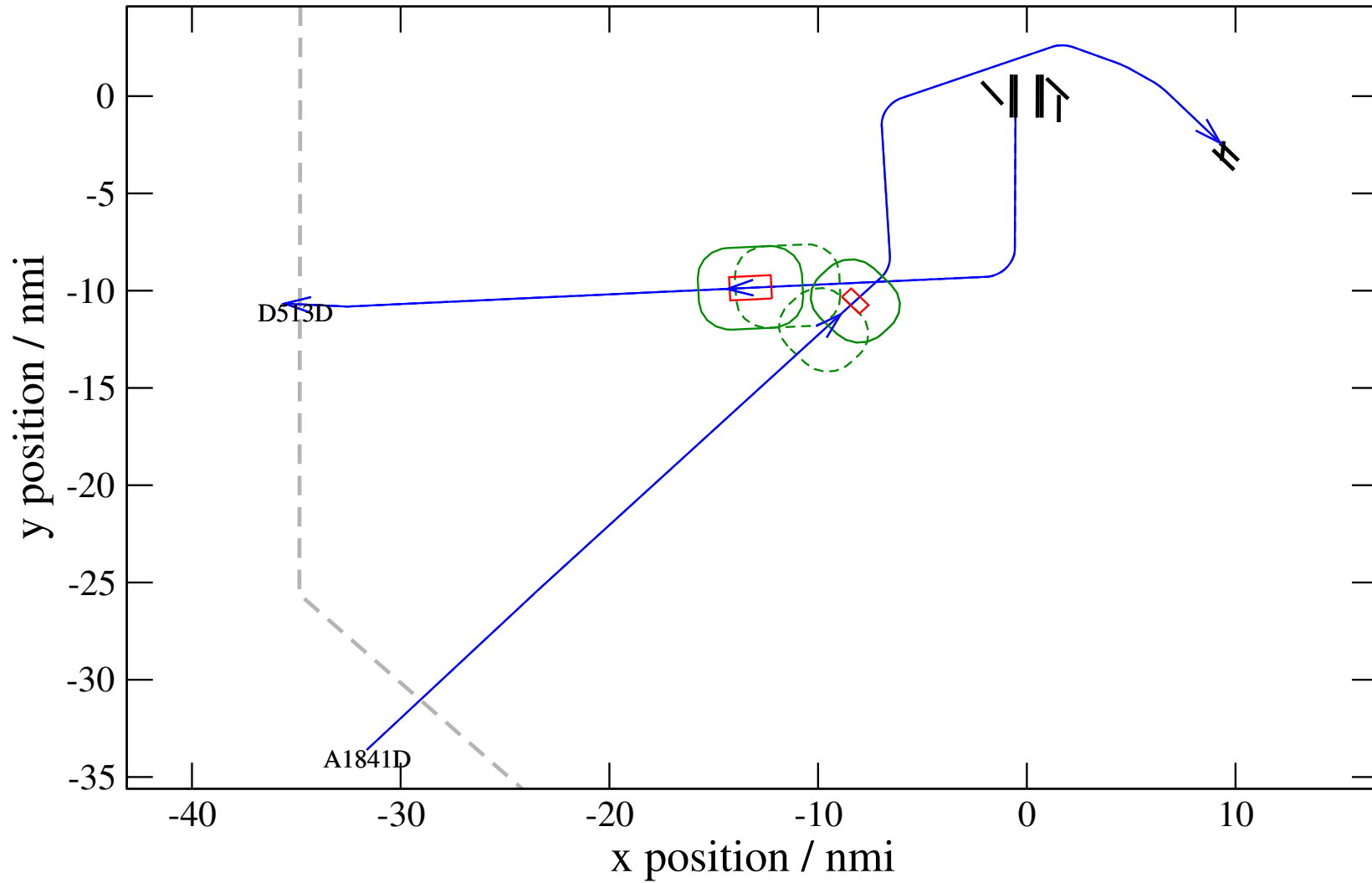
# Maneuver Altitude Profiles

+ D513D-A1841D 0.646H->1.505H: D513D temp alt 8.0 kft, 4.0 Min (+0 s) 1841-513-26



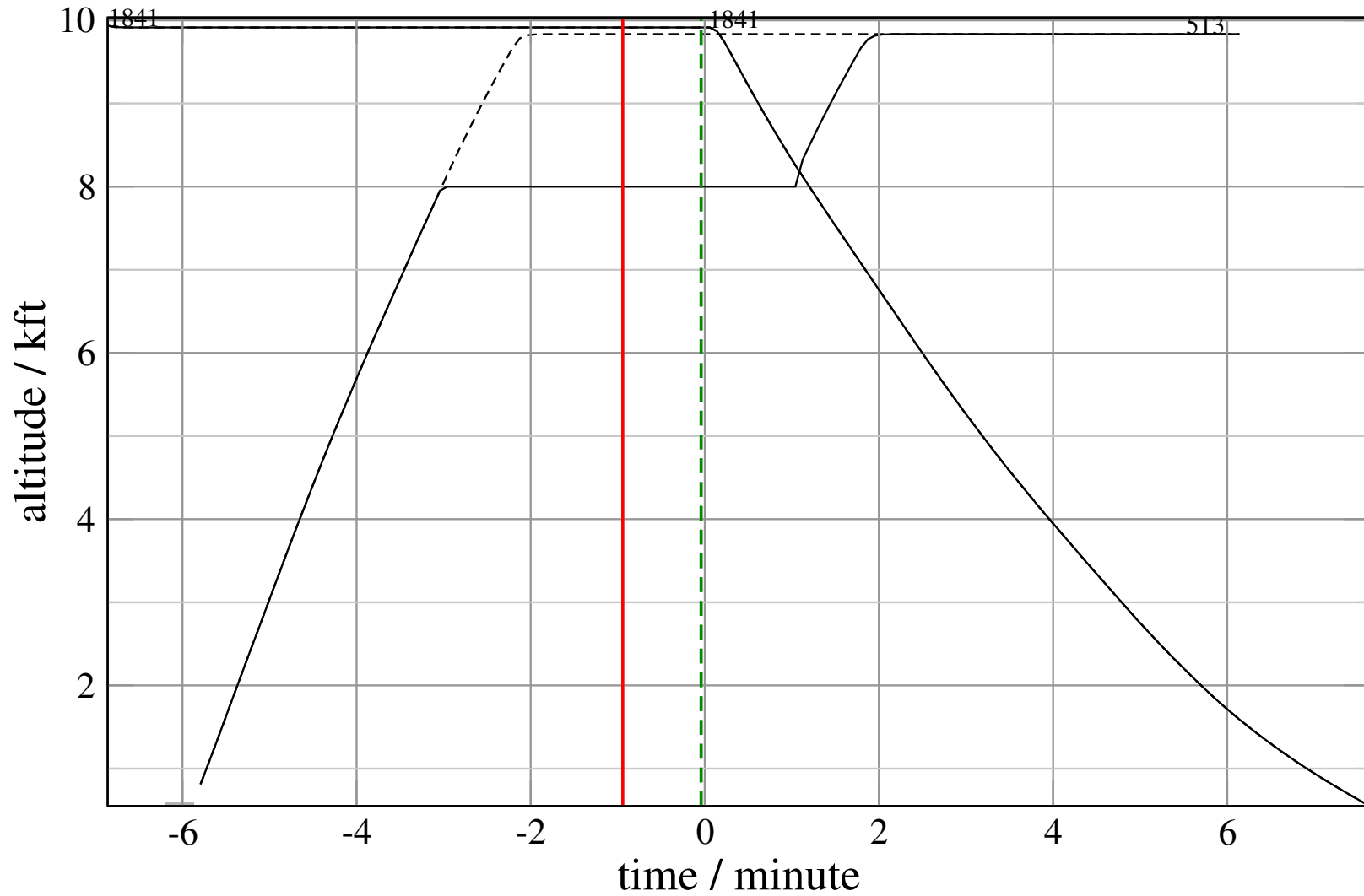
# Maneuver Planview

+ D513D-A1841D 0.387H->1.510V: D513D temp alt 8.0 kft, 4.0 Min (+0 s) 1841-513-27



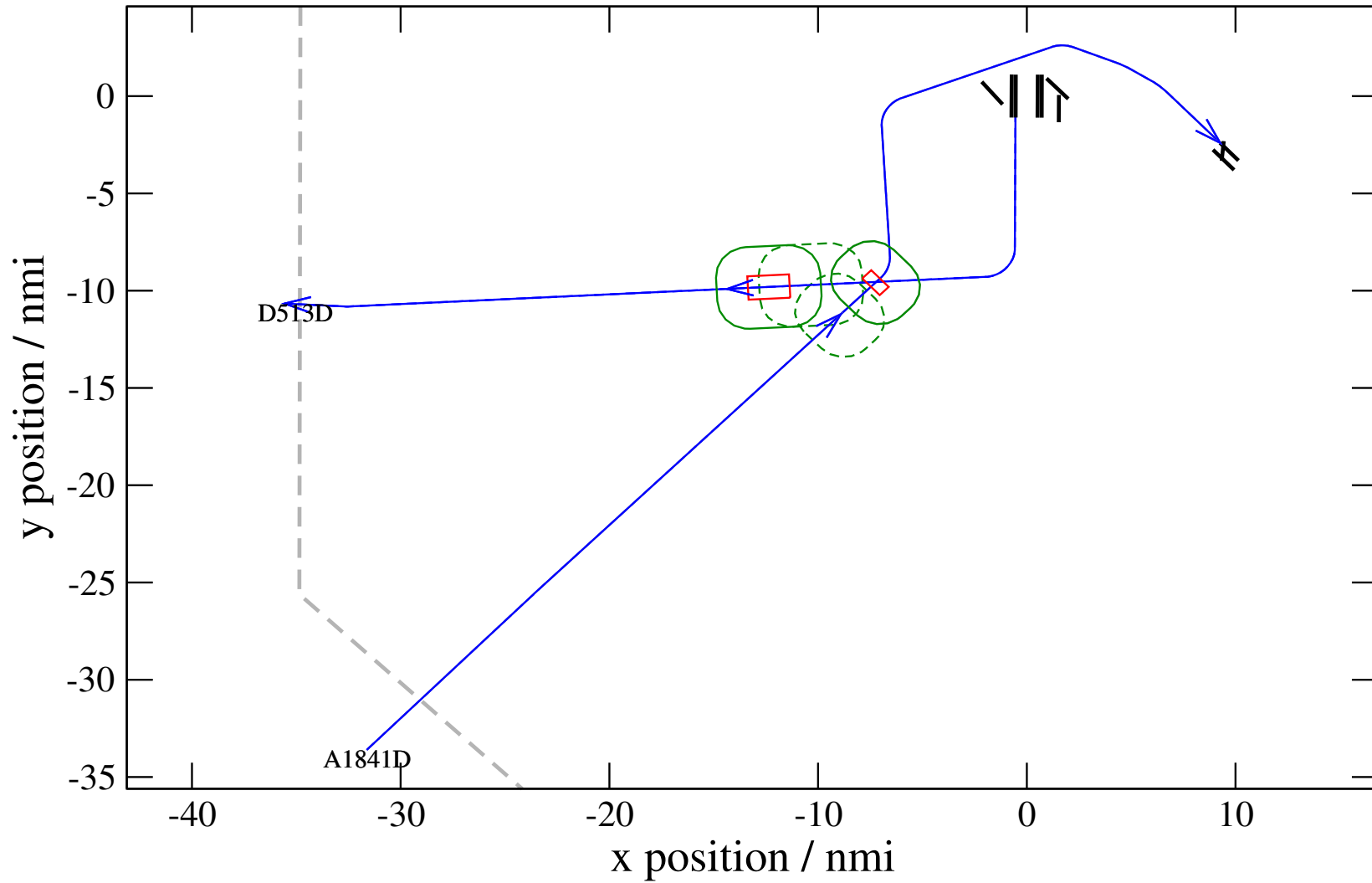
# Maneuver Altitude Profiles

+ D513D-A1841D 0.387H->1.510V: D513D temp alt 8.0 kft, 4.0 Min (+0 s) 1841-513-27



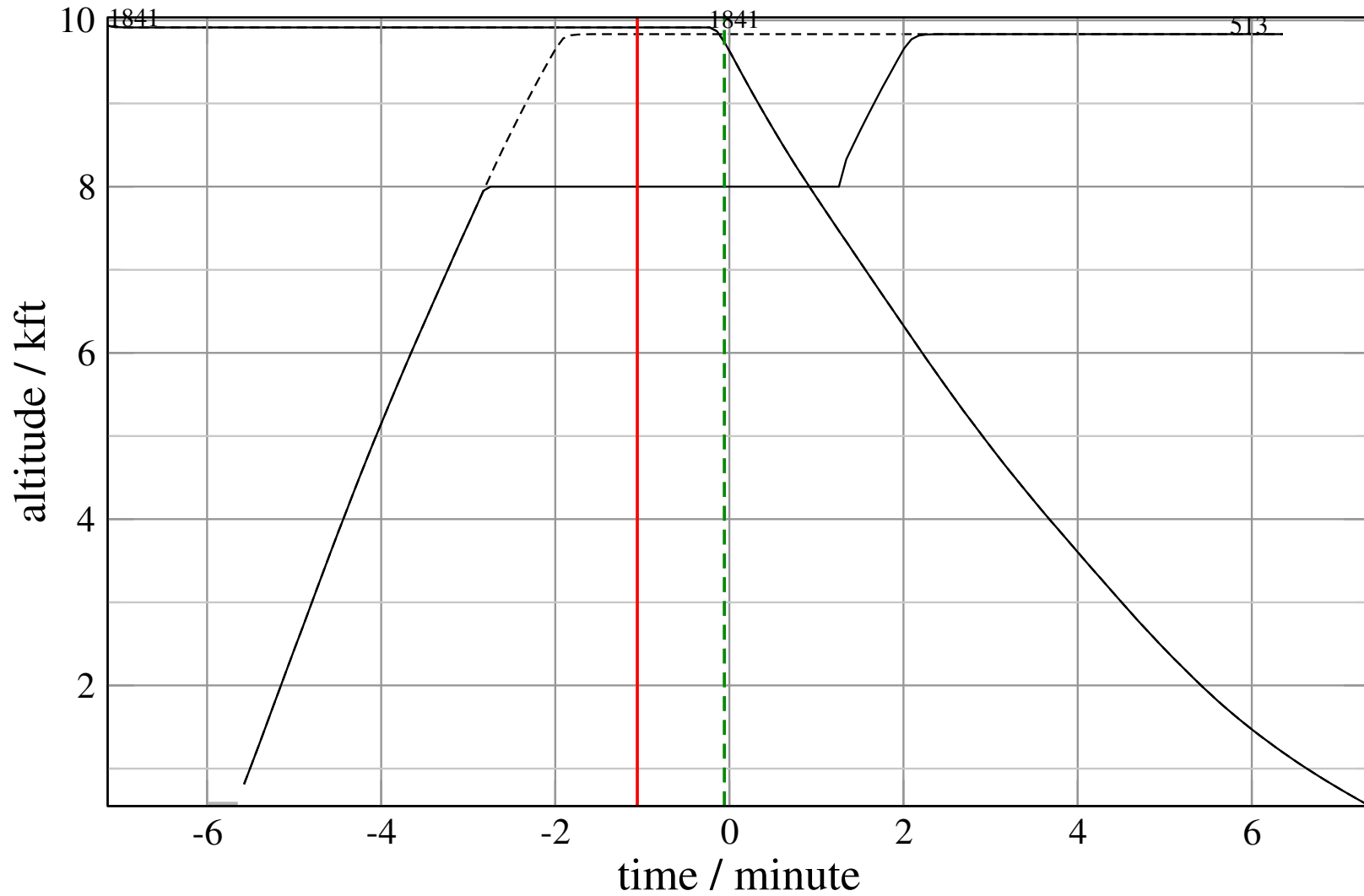
# Maneuver Planview

+ D513D-A1841D 0.132H->1.315H: D513D temp alt 8.0 kft, 4.0 Min (+0 s) 1841-513-28



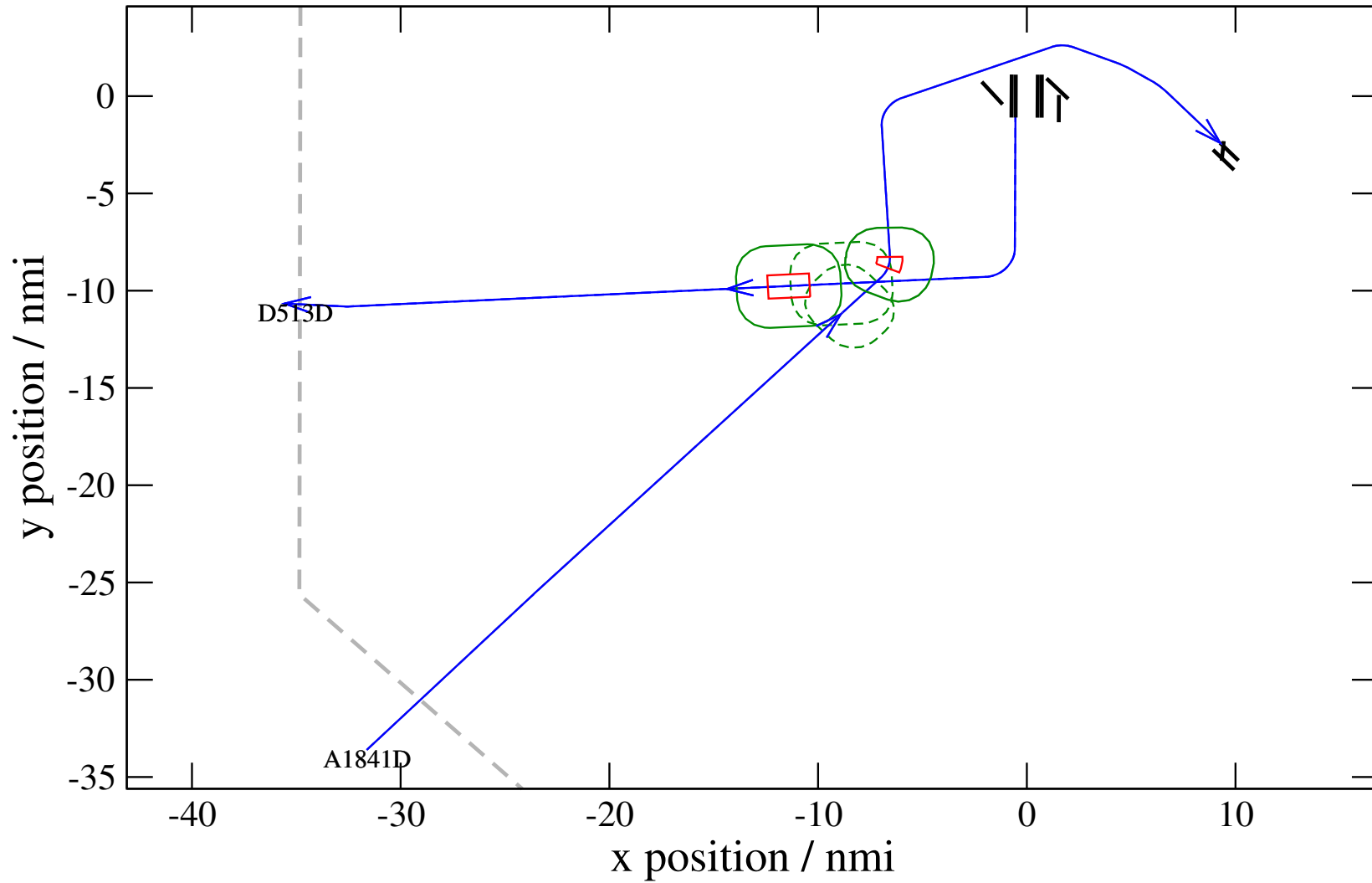
# Maneuver Altitude Profiles

+ D513D-A1841D 0.132H->1.315H: D513D temp alt 8.0 kft, 4.0 Min (+0 s) 1841-513-28



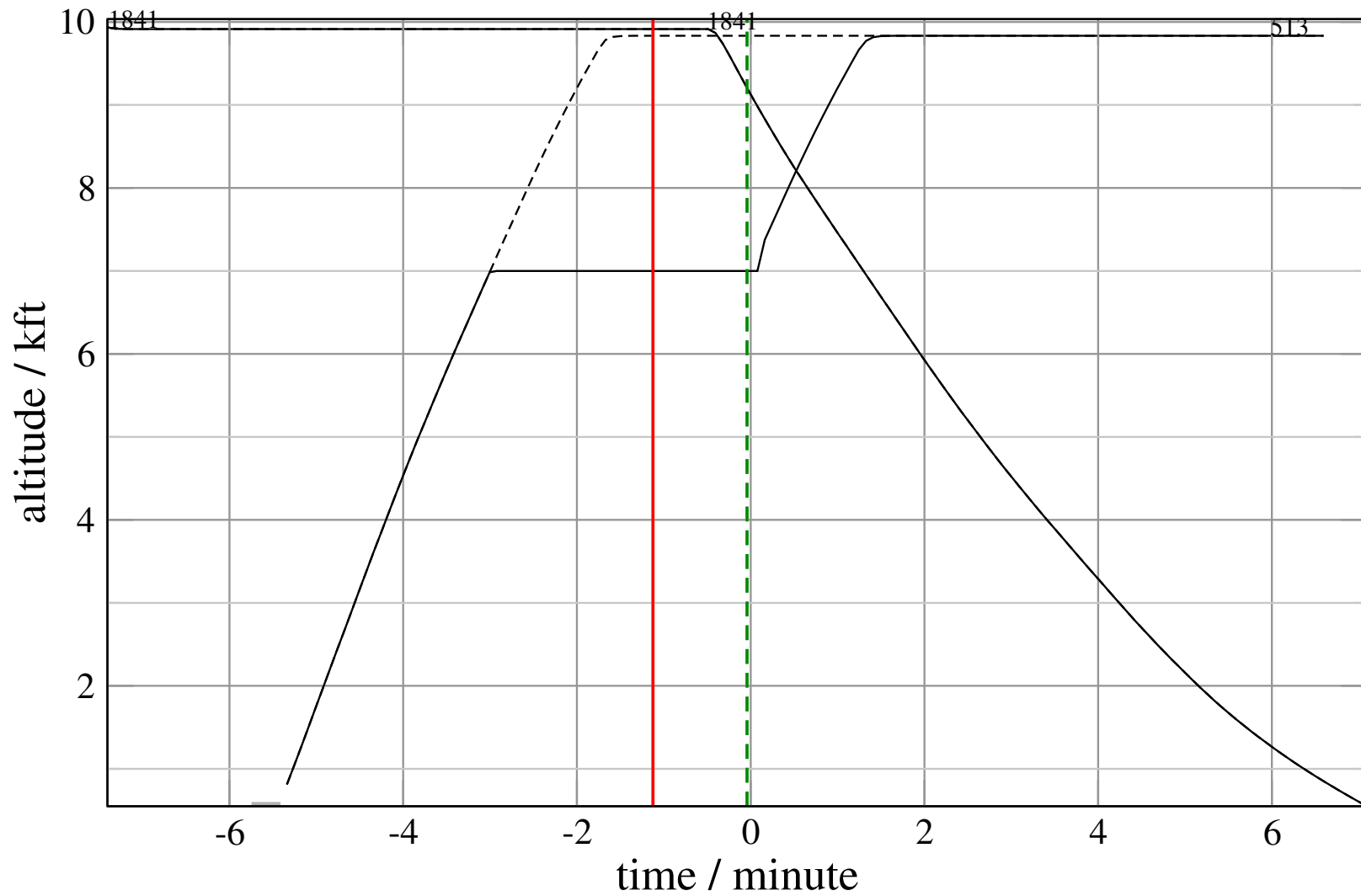
# Maneuver Planview

+ D513D-A1841D 0.000H->1.130V: D513D temp alt 7.0 kft, 3.0 Min (+0 s) 1841-513-29



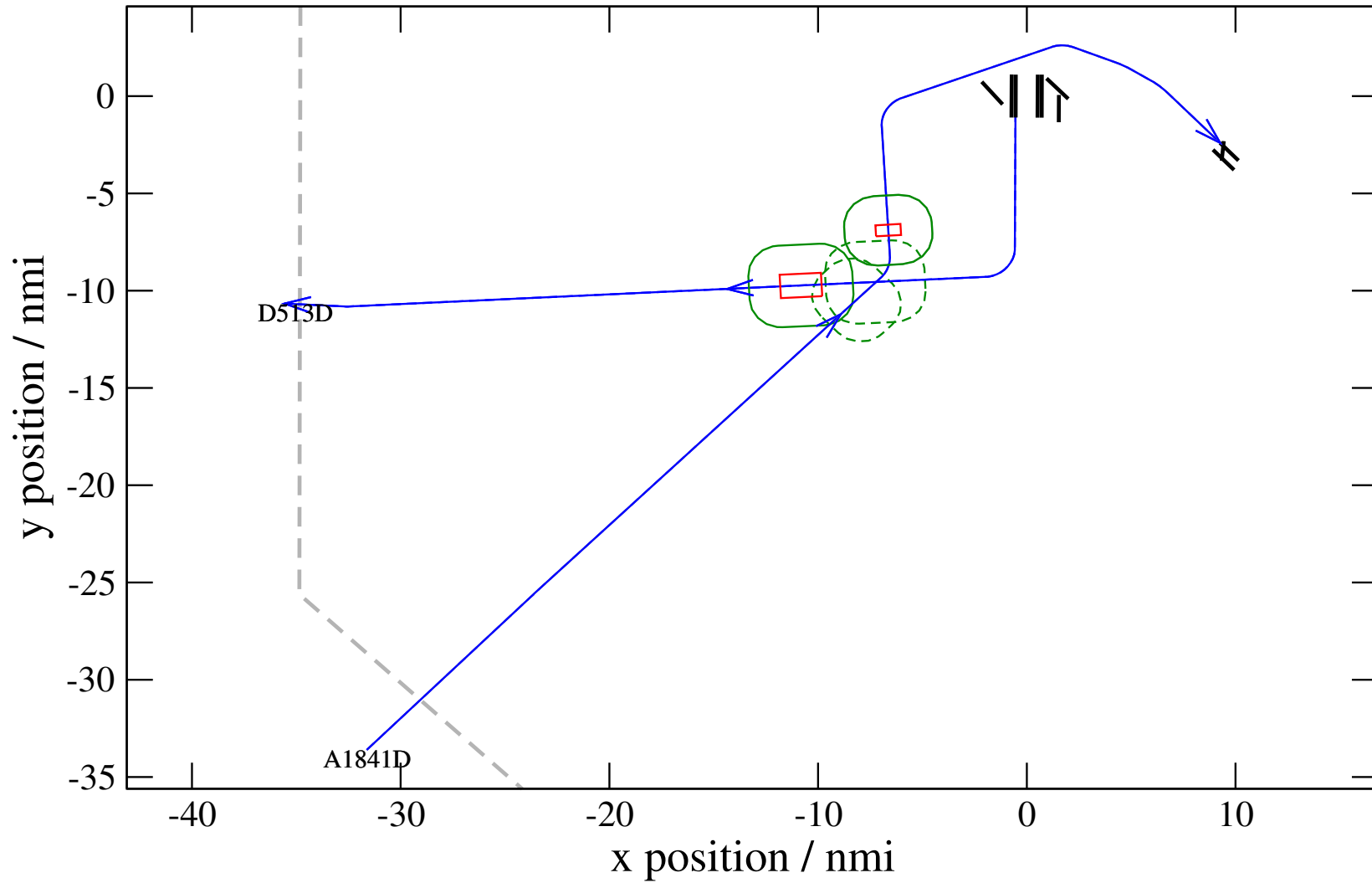
# Maneuver Altitude Profiles

+ D513D-A1841D 0.000H->1.130V: D513D temp alt 7.0 kft, 3.0 Min (+0 s) 1841-513-29



# Maneuver Planview

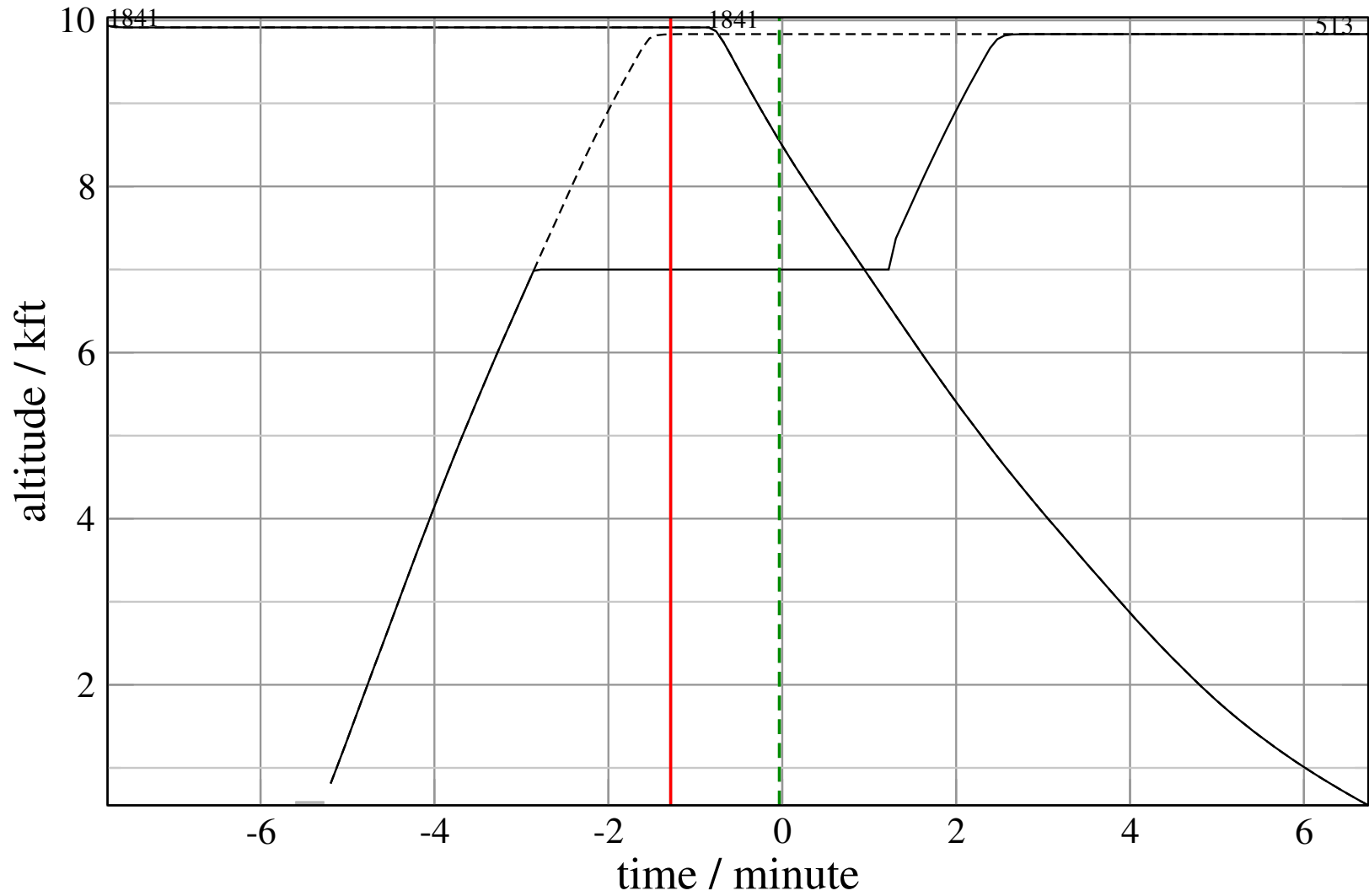
+ D513D-A1841D 0.000H->1.192H: D513D temp alt 7.0 kft, 4.0 Min (+0 s) 1841-513-30





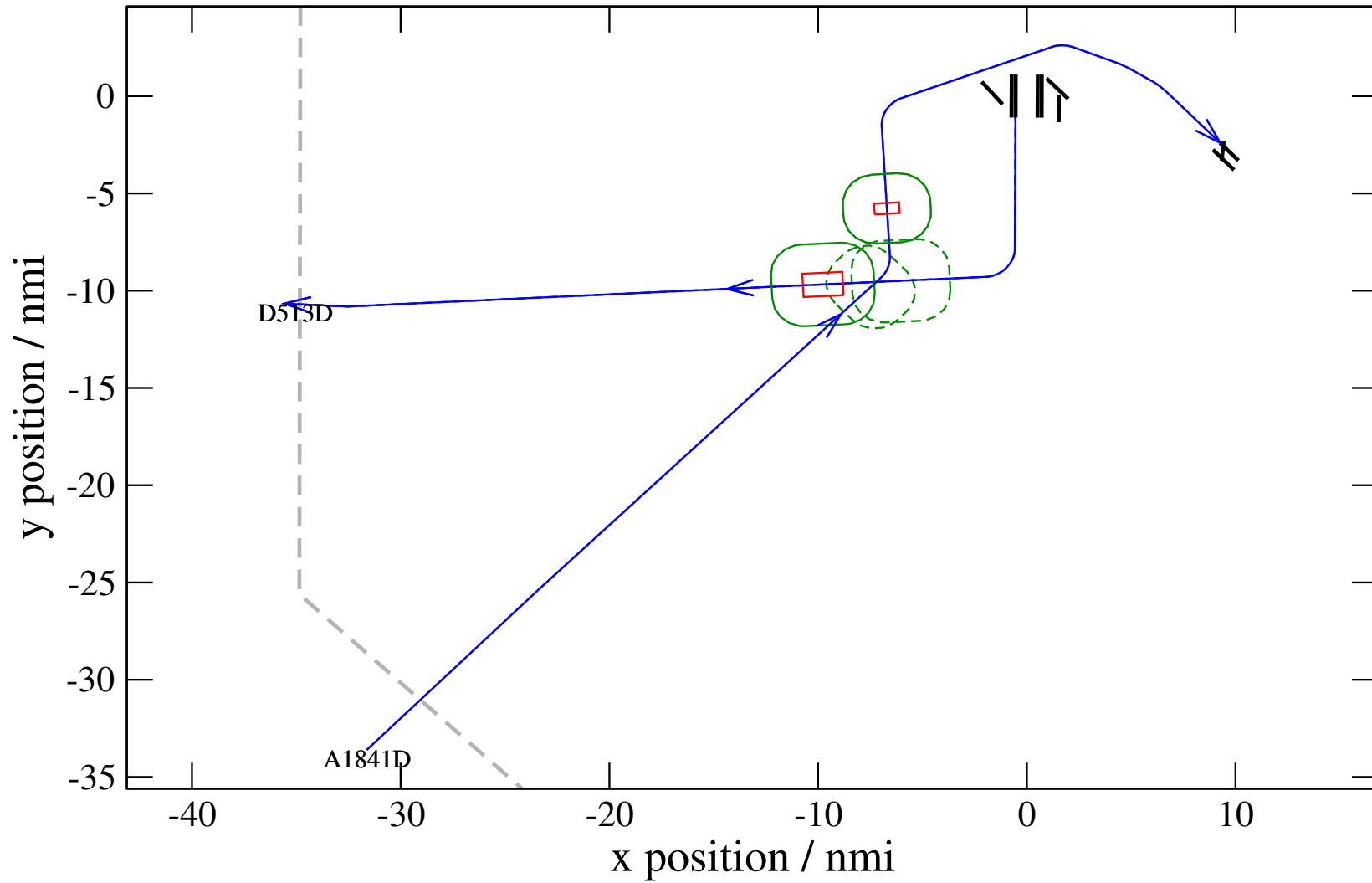
# Maneuver Altitude Profiles

+ D513D-A1841D 0.000H->1.192H: D513D temp alt 7.0 kft, 4.0 Min (+0 s) 1841-513-30



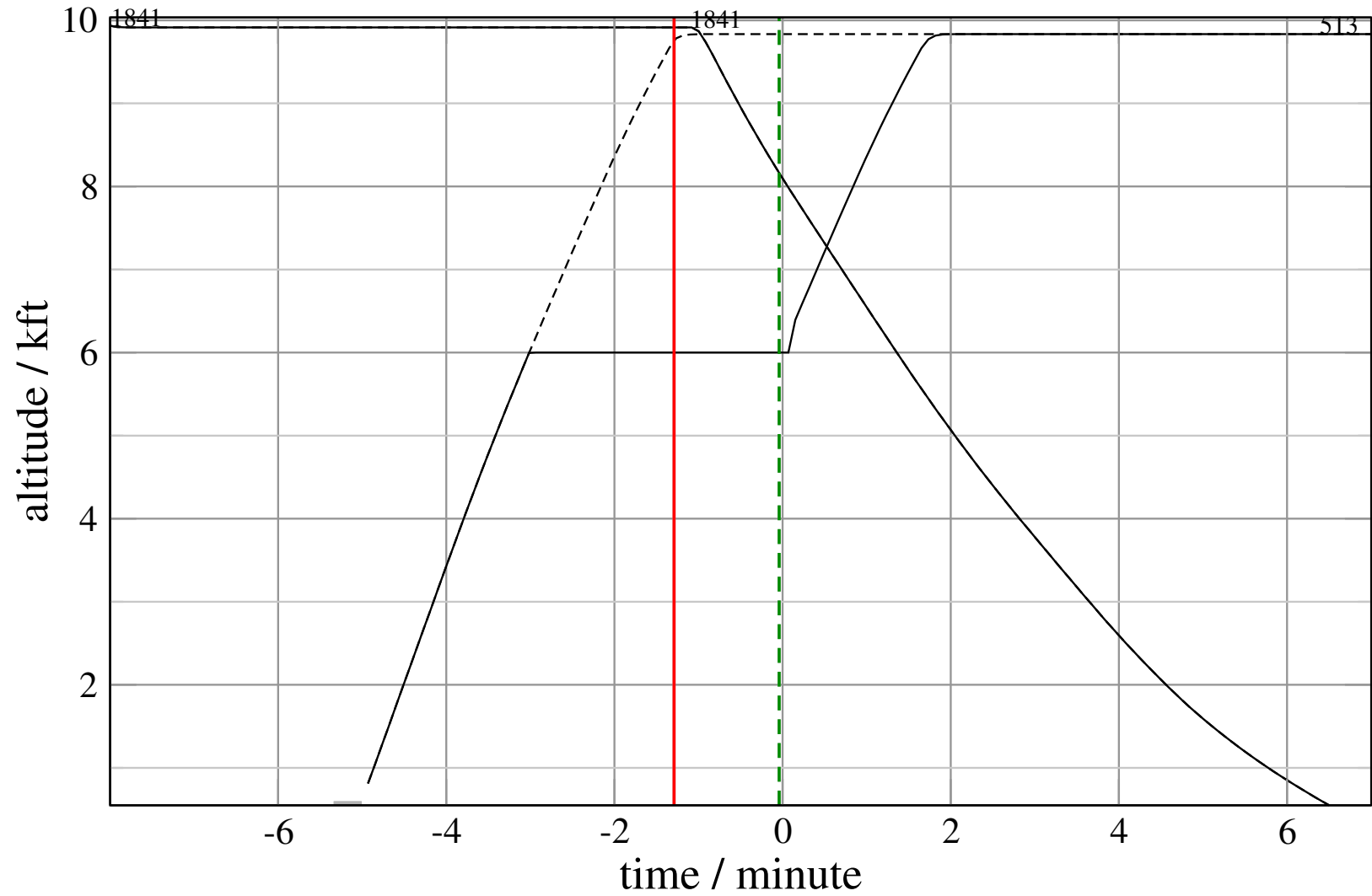
# Maneuver Planview

+ D513D-A1841D 0.000H->1.215V: D513D temp alt 6.0 kft, 3.0 Min (+0 s) 1841-513-31



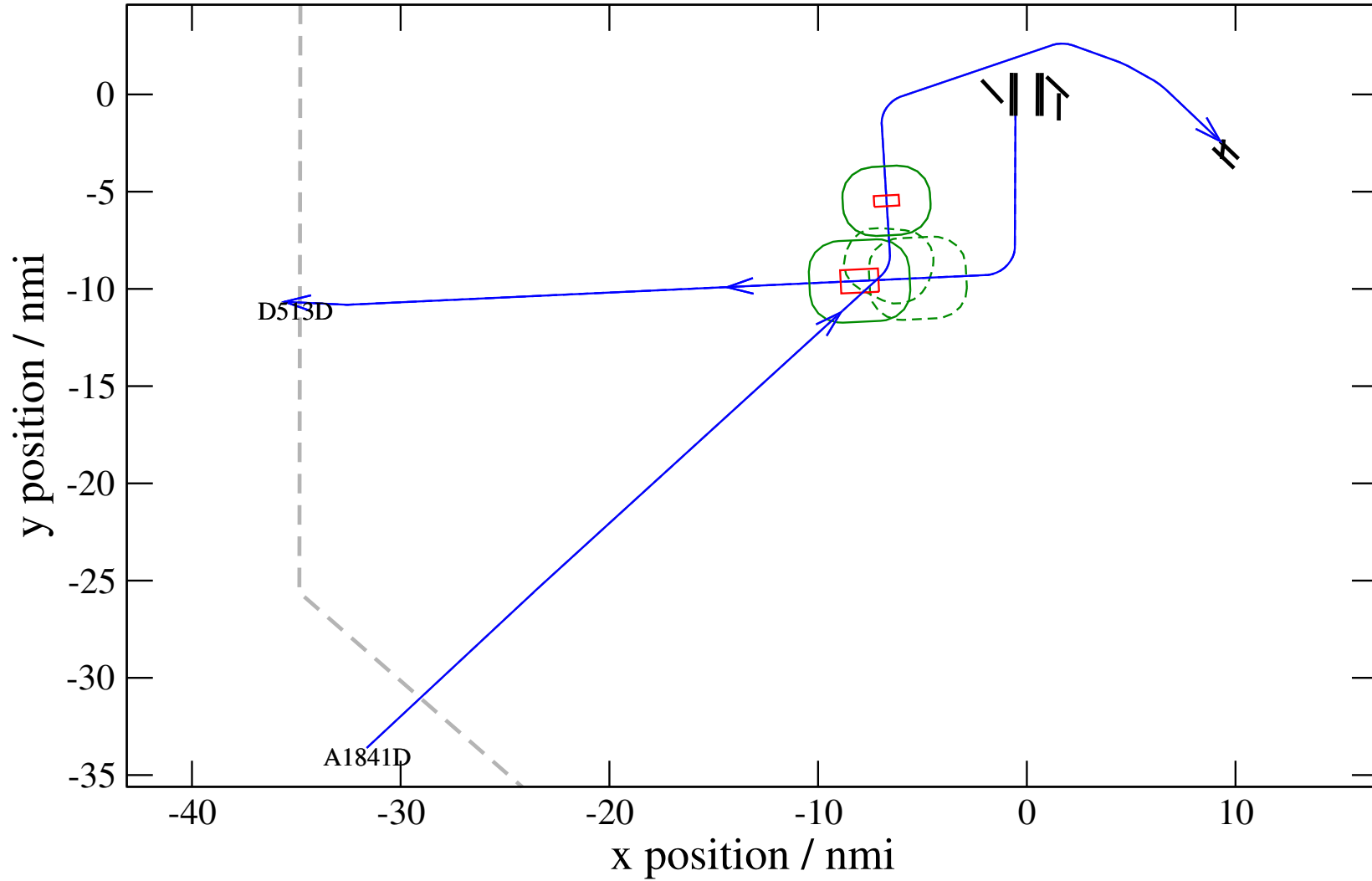
# Maneuver Altitude Profiles

+ D513D-A1841D 0.000H->1.215V: D513D temp alt 6.0 kft, 3.0 Min (+0 s) 1841-513-31



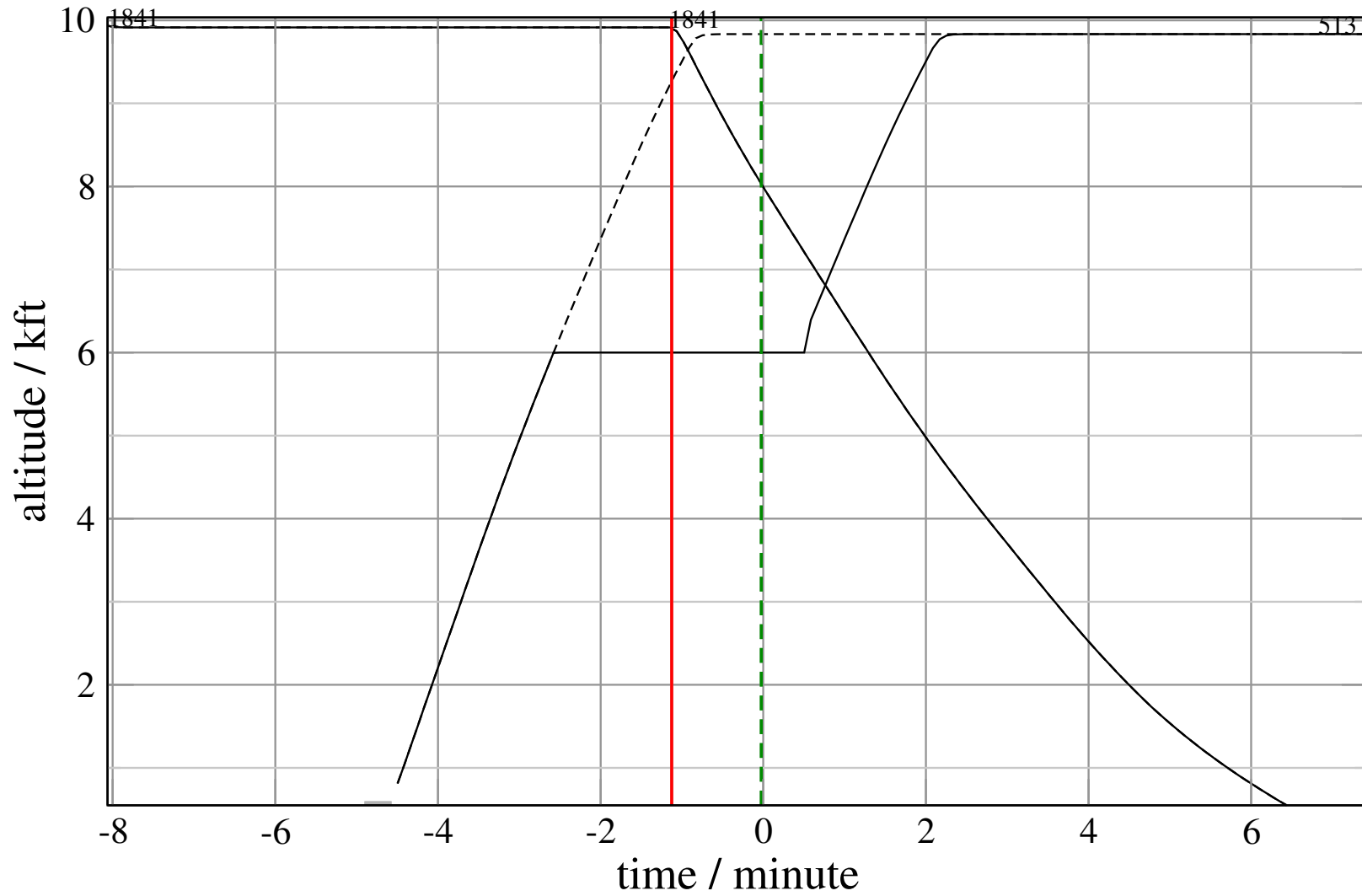
# Maneuver Planview

+ D513D-A1841D 0.000H->1.216H: D513D temp alt 6.0 kft, 3.0 Min (+0 s) 1841-513-32



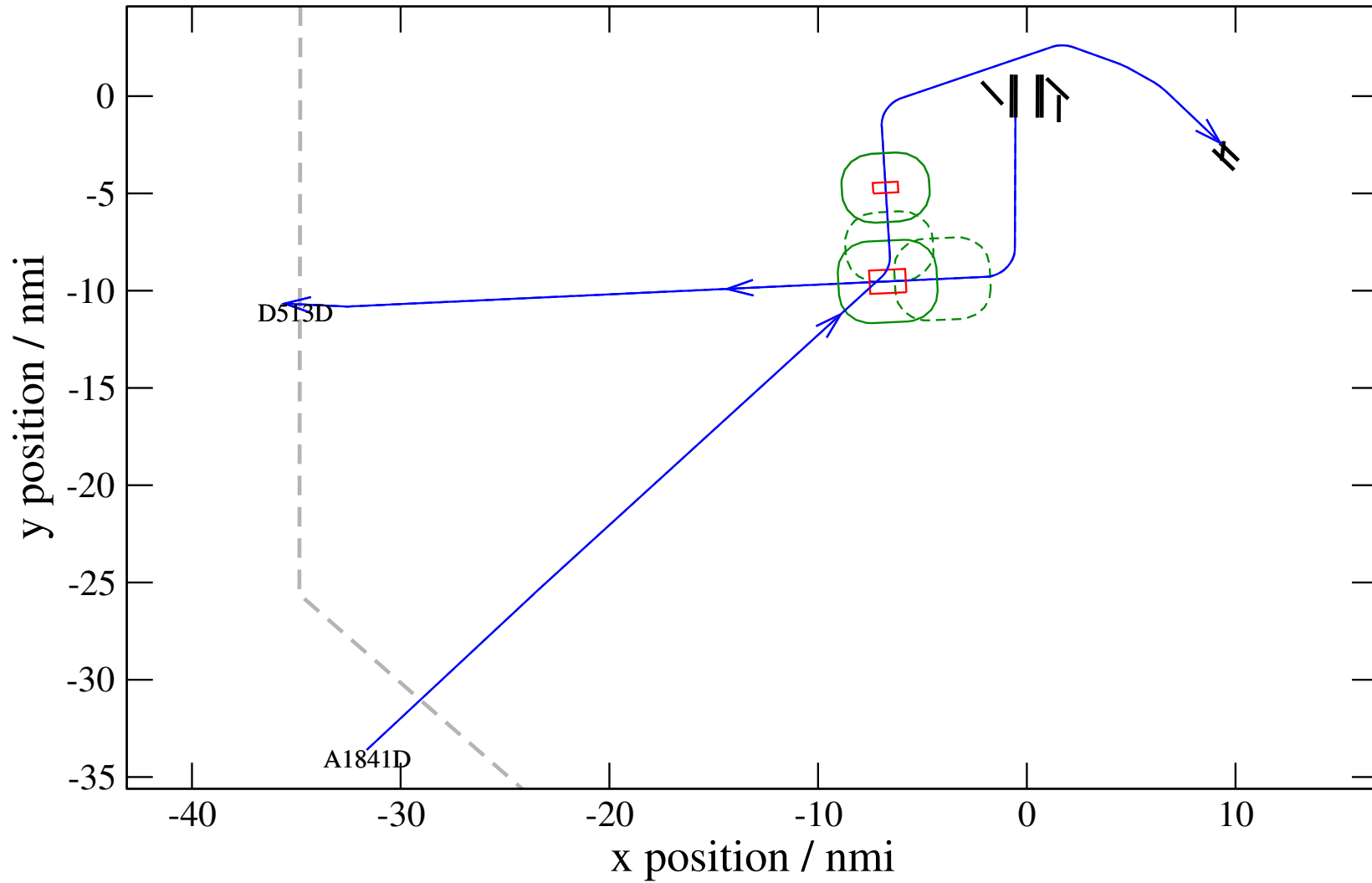
# Maneuver Altitude Profiles

+ D513D-A1841D 0.000H->1.216H: D513D temp alt 6.0 kft, 3.0 Min (+0 s) 1841-513-32



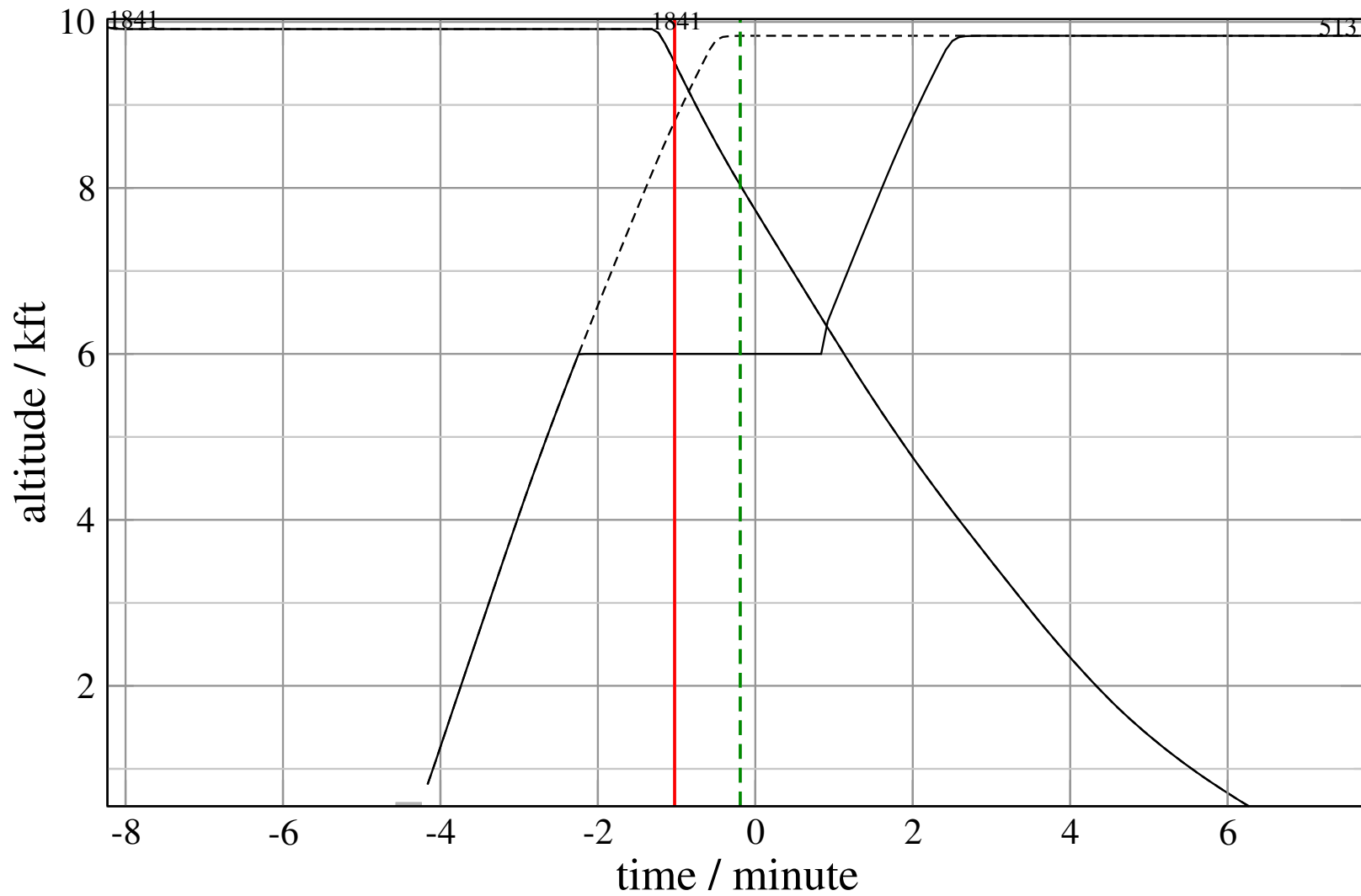
# Maneuver Planview

+ D513D-A1841D 0.467H->1.322H: D513D temp alt 6.0 kft, 3.0 Min (+0 s) 1841-513-33



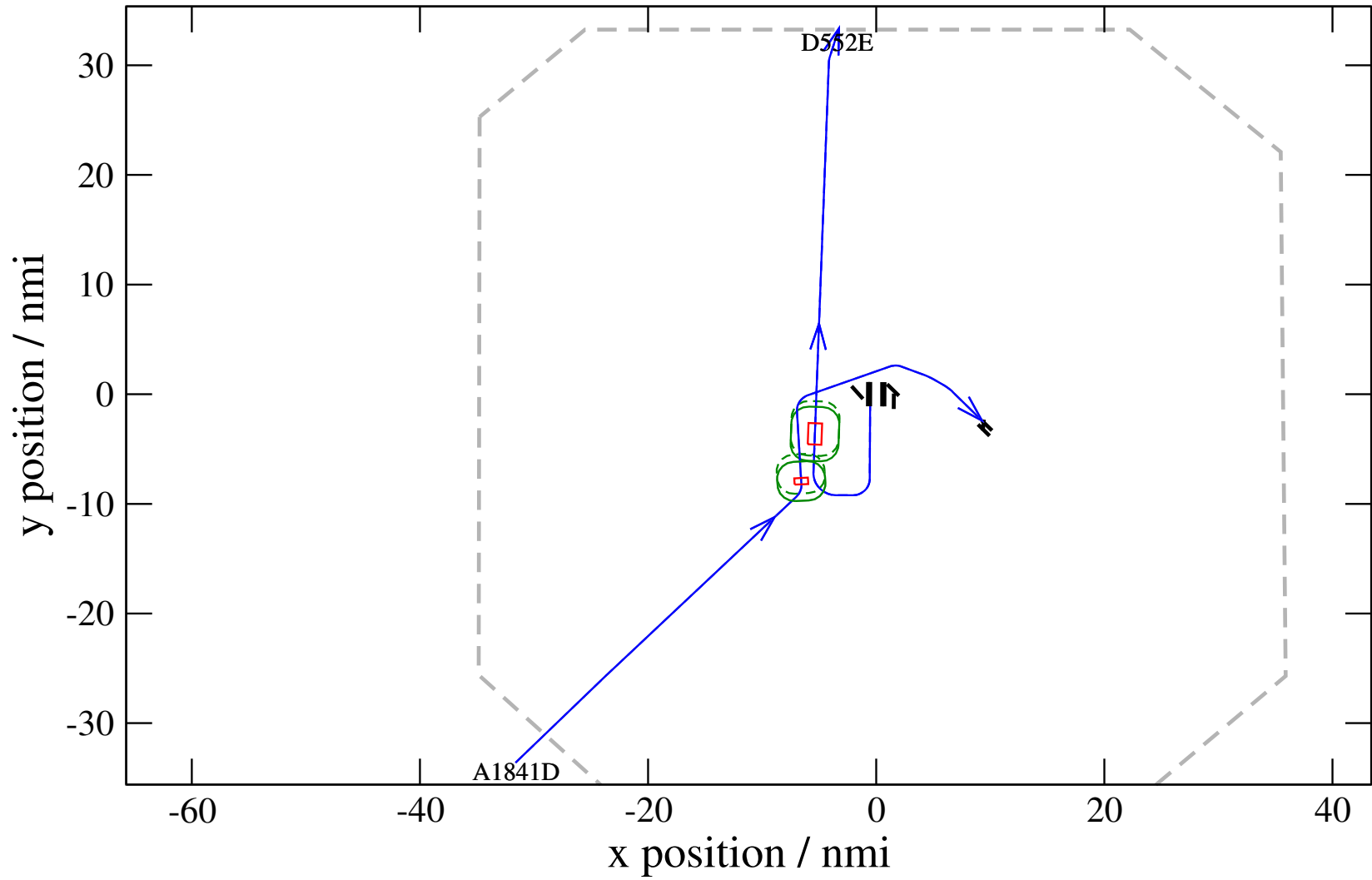
# Maneuver Altitude Profiles

+ D513D-A1841D 0.467H->1.322H: D513D temp alt 6.0 kft, 3.0 Min (+0 s) 1841-513-33



# Maneuver Planview

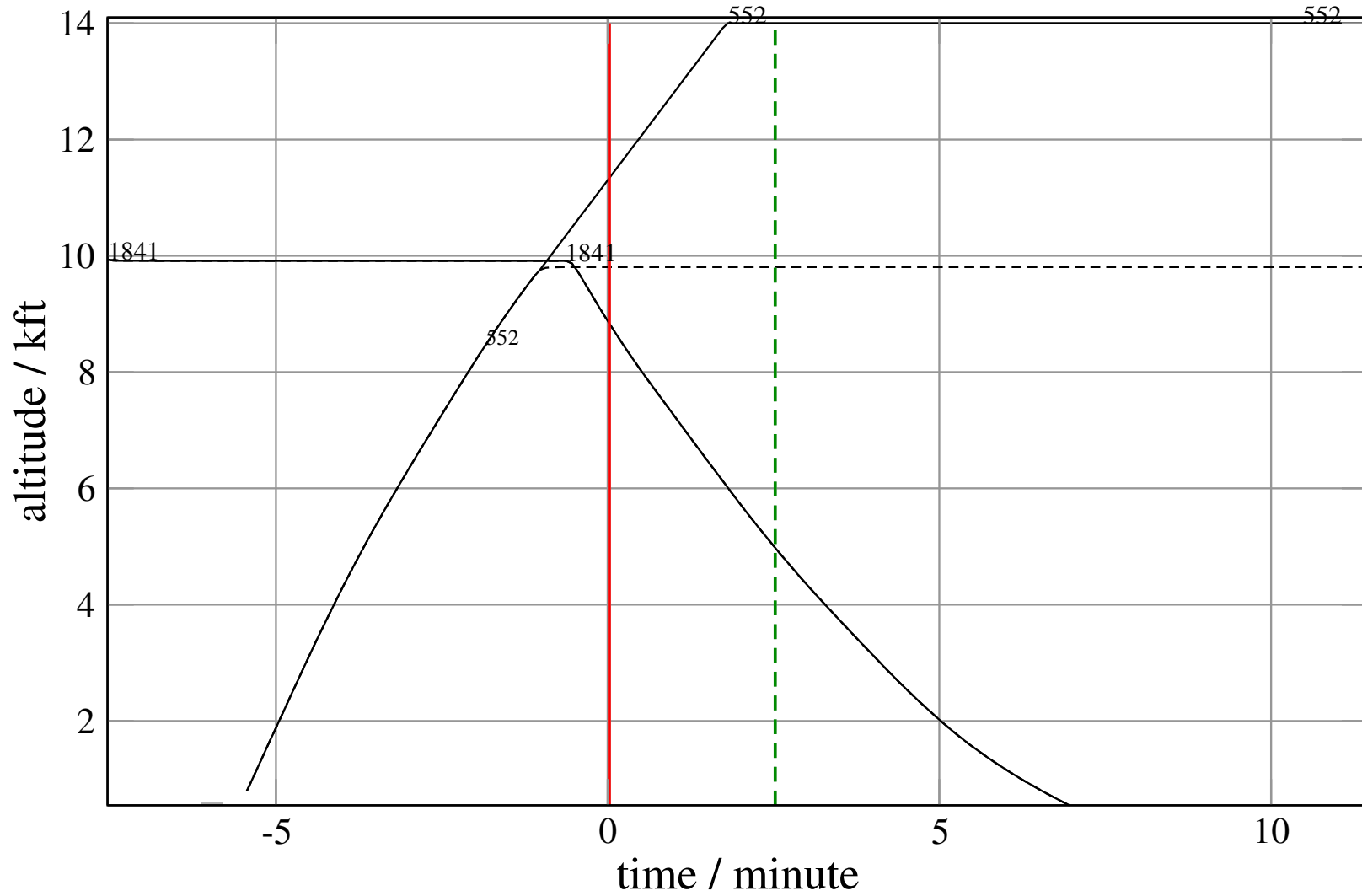
+ D552E-A1841D 0.952H->1.010H: D552E new level alt 14.0 kft (+0 s) 1841-552-39





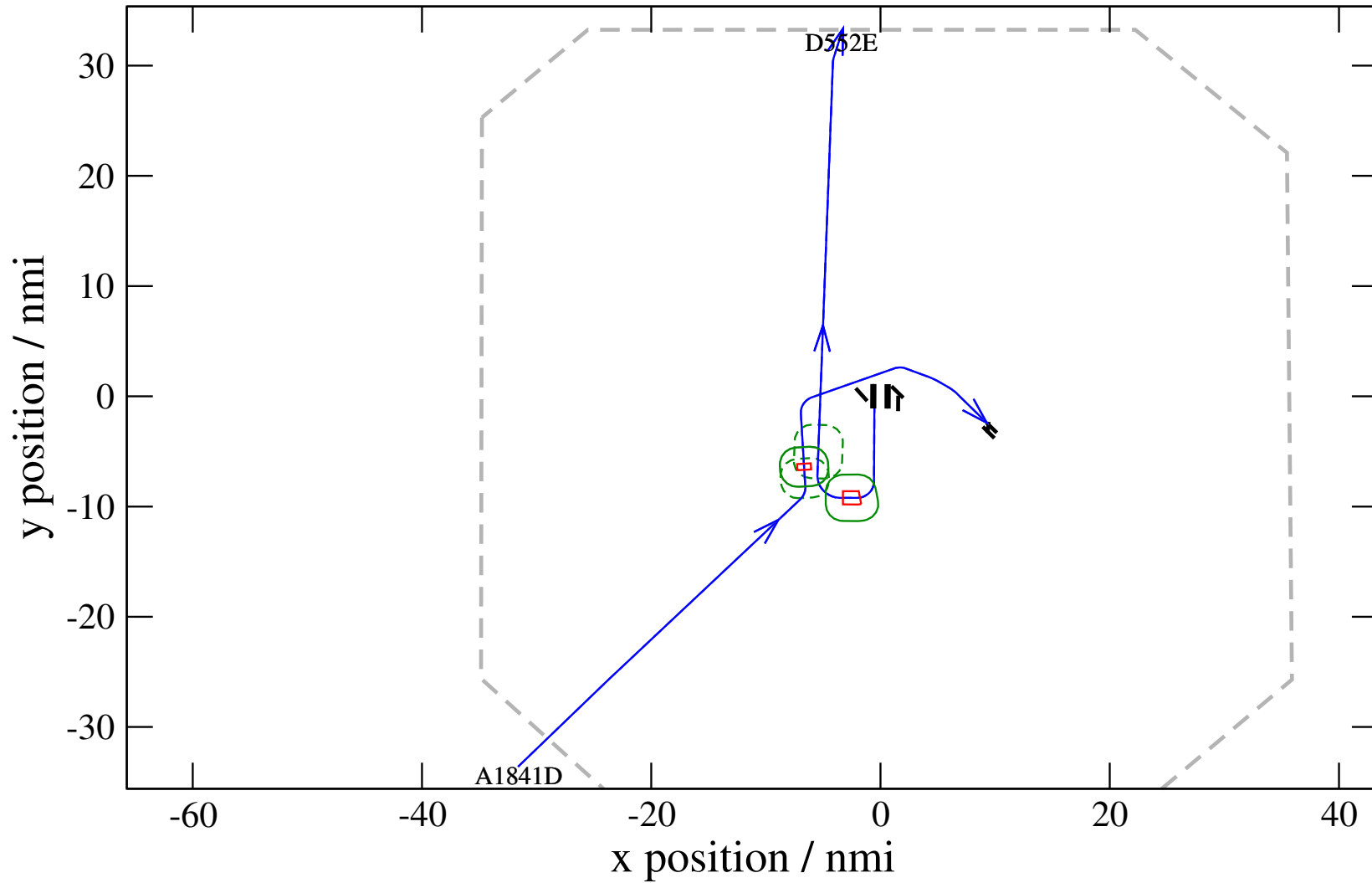
# Maneuver Altitude Profiles

+ D552E-A1841D 0.952H->1.010H: D552E new level alt 14.0 kft (+0 s) 1841-552-39



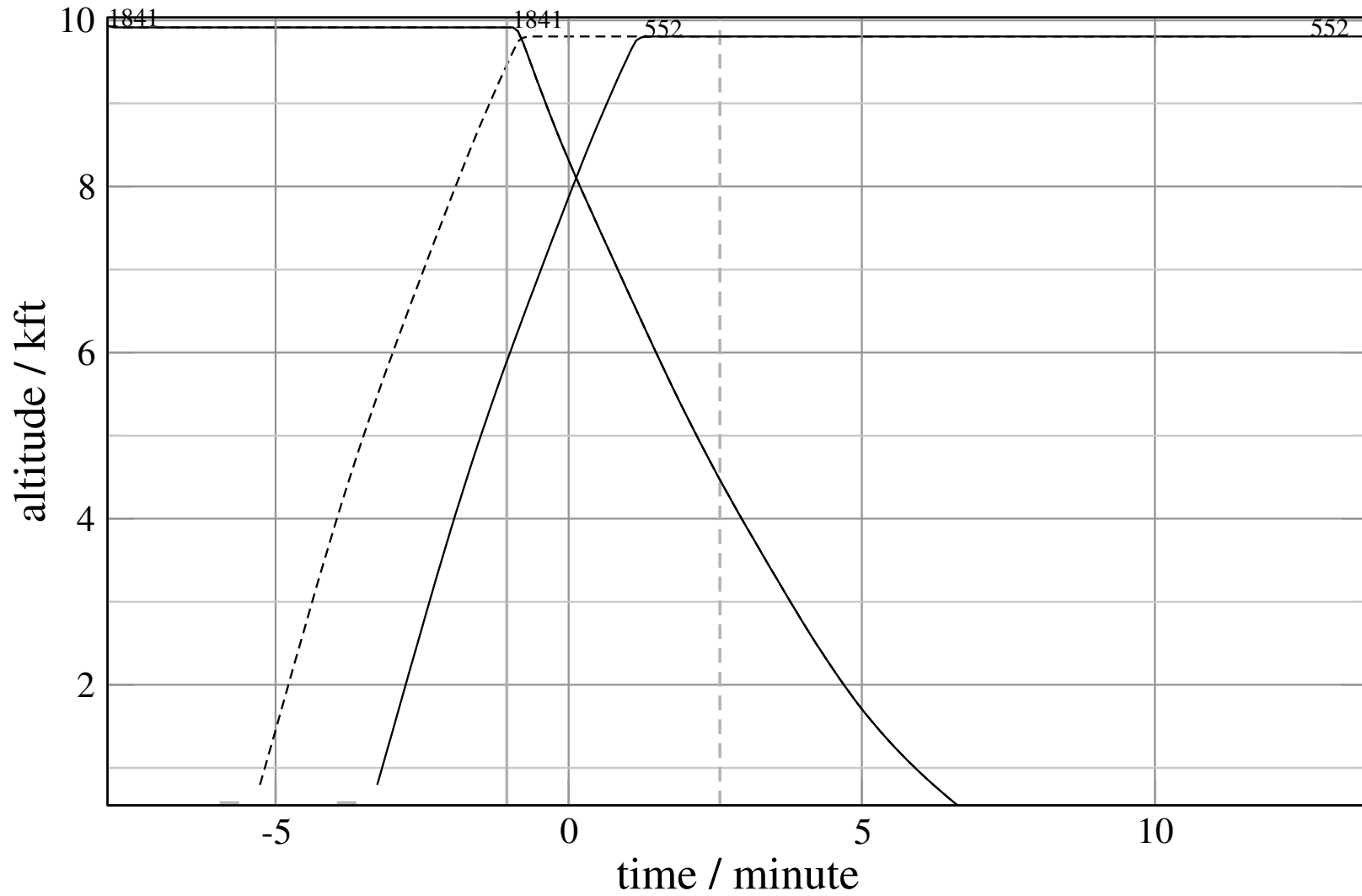
# Maneuver Planview

+ D552E-A1841D 0.394H->1.136H: D552E takeoff delay 2.00 Min (+120 s) 1841-552-40



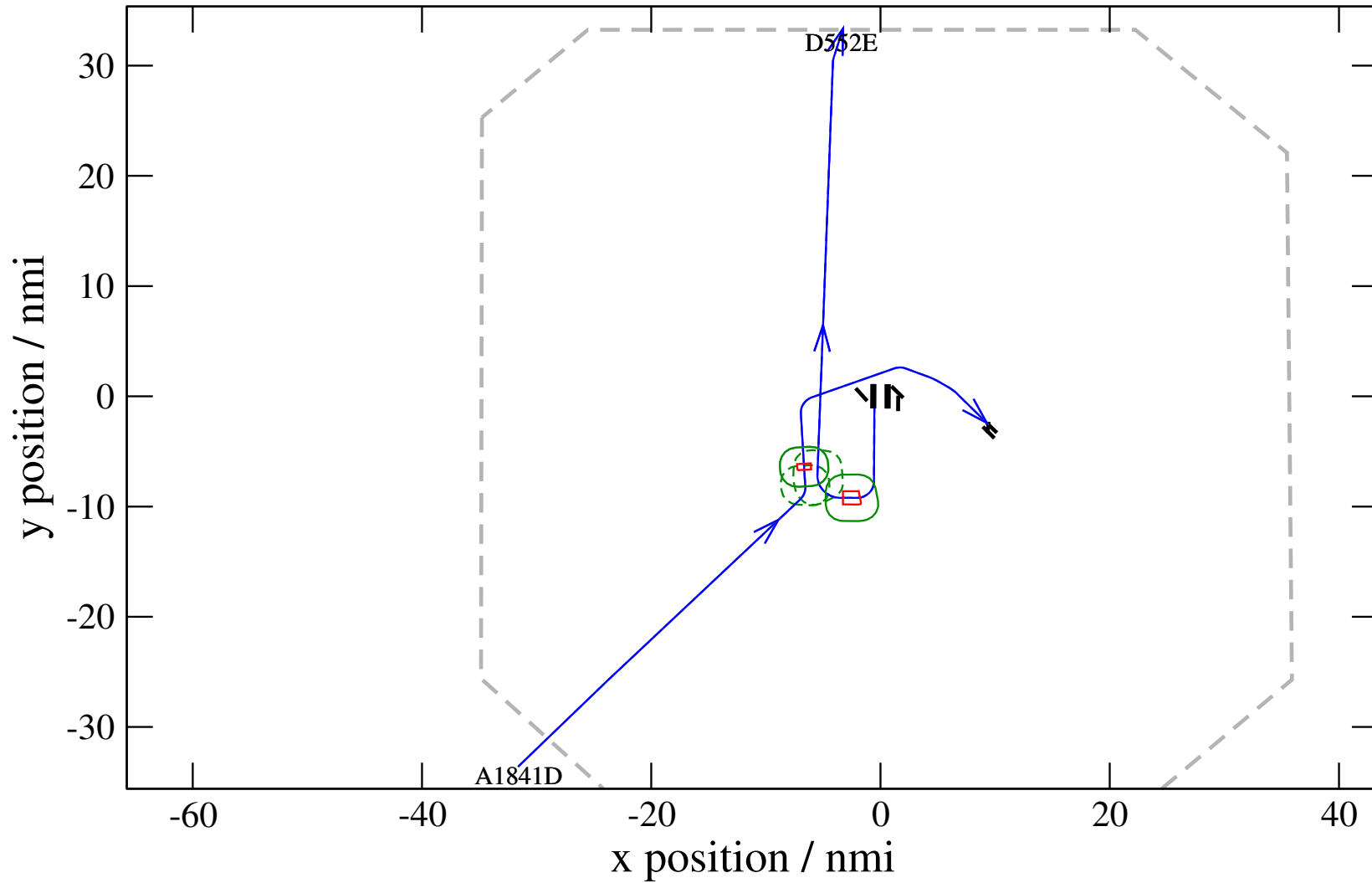
# Maneuver Altitude Profiles

+ D552E-A1841D 0.394H->1.136H: D552E takeoff delay 2.00 Min (+120 s) 1841-552-40



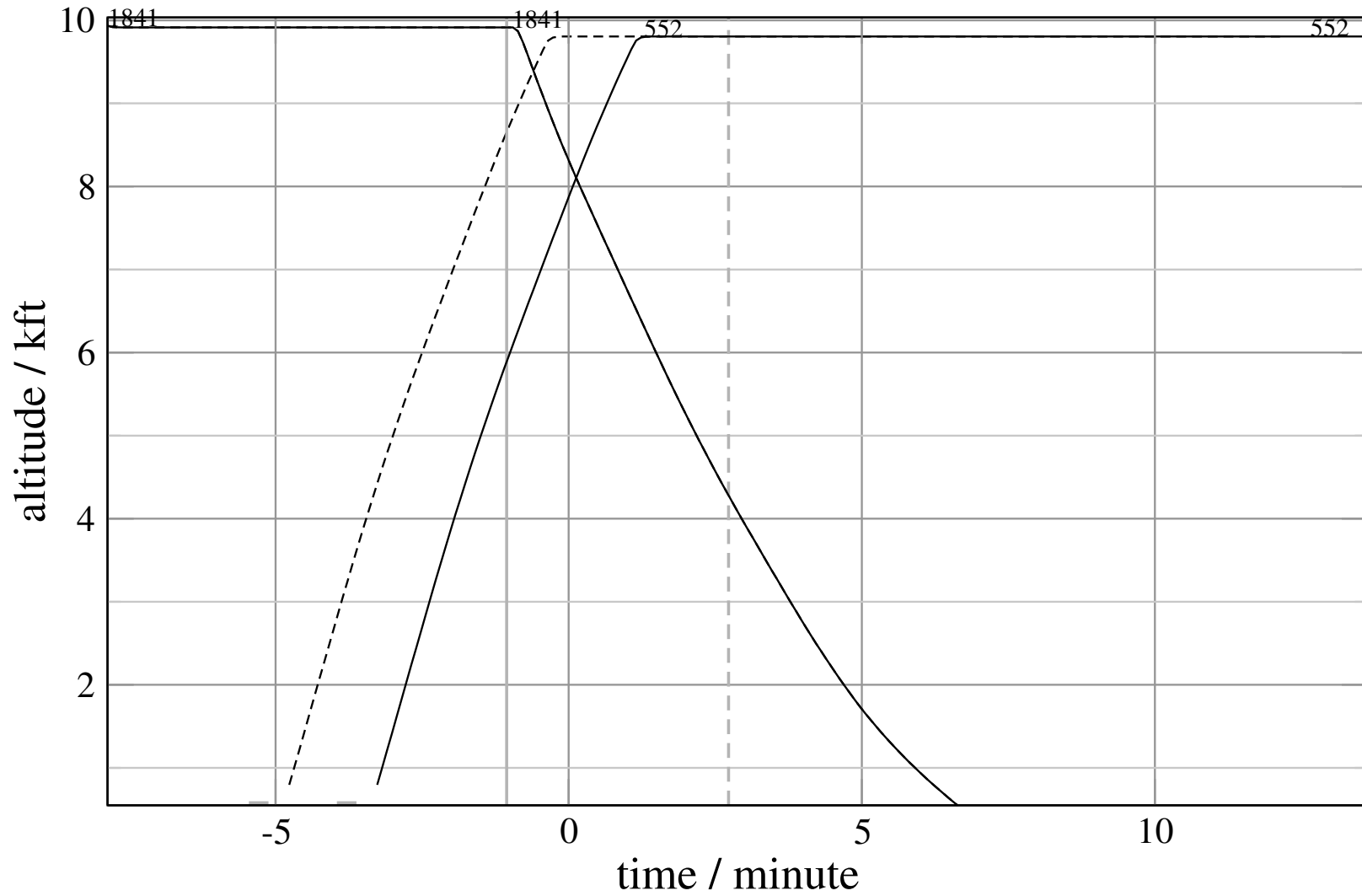
# Maneuver Planview

+ D552E-A1841D 0.000H->1.136H: D552E takeoff delay 1.50 Min (+90 s) 1841-552-41



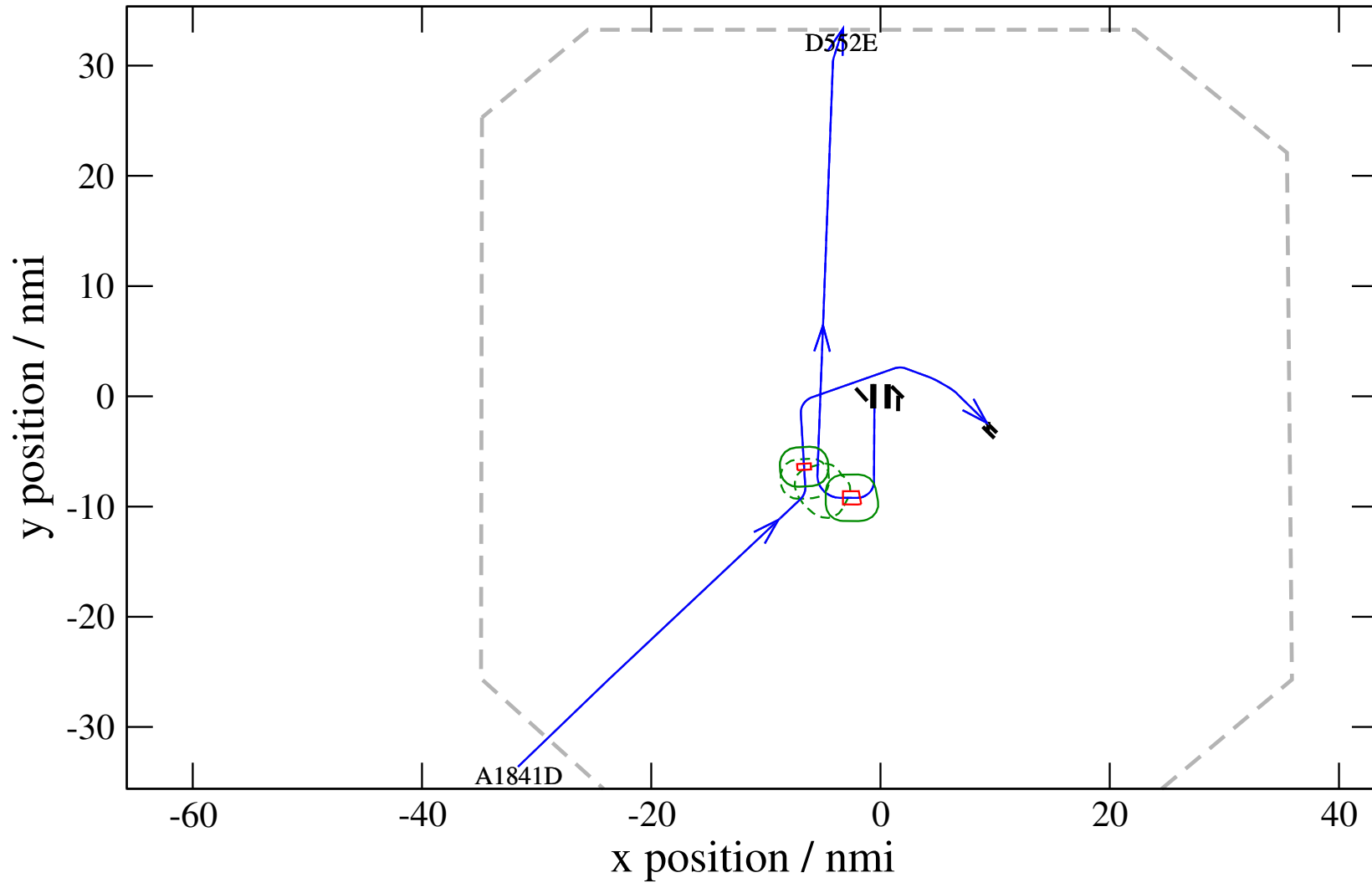
# Maneuver Altitude Profiles

+ D552E-A1841D 0.000H->1.136H: D552E takeoff delay 1.50 Min (+90 s) 1841-552-41



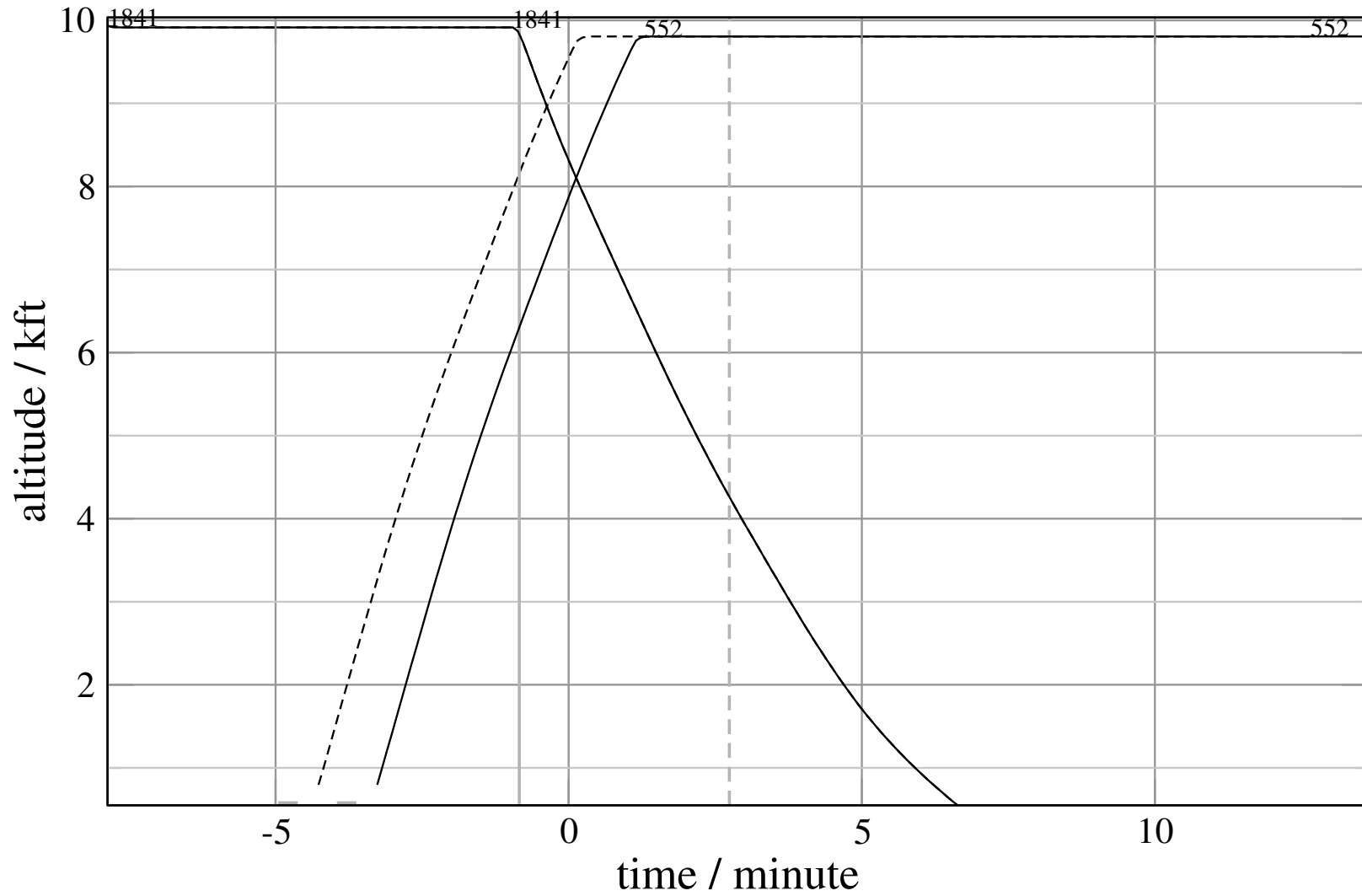
# Maneuver Planview

+ D552E-A1841D 0.063H->1.136H: D552E takeoff delay 1.00 Min (+60 s) 1841-552-42



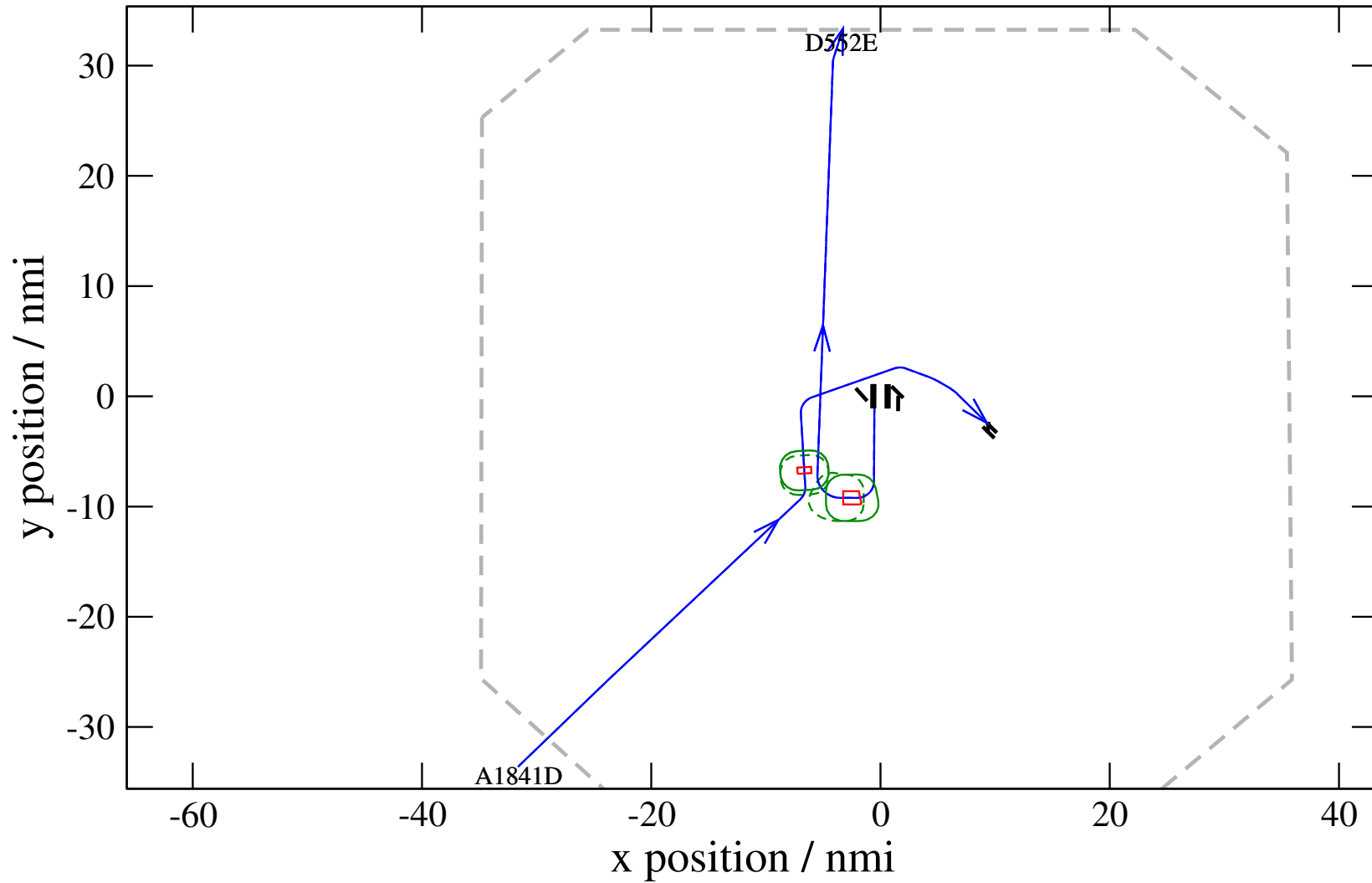
# Maneuver Altitude Profiles

+ D552E-A1841D 0.063H->1.136H: D552E takeoff delay 1.00 Min (+60 s) 1841-552-42



# Maneuver Planview

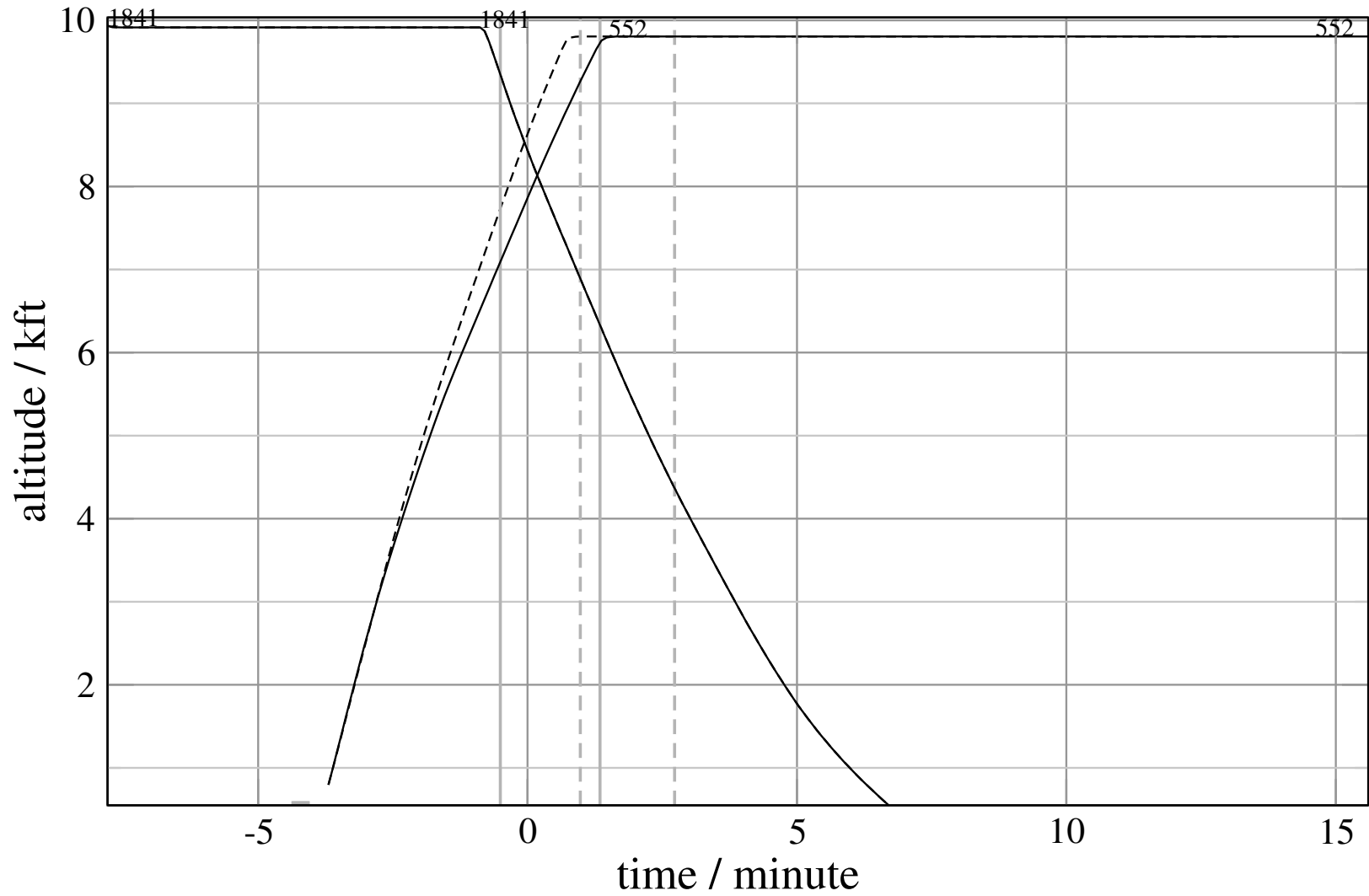
+ D552E-A1841D 0.700H->1.075H: D552E speed dec 27 kn (+144 s) 1841-552-43





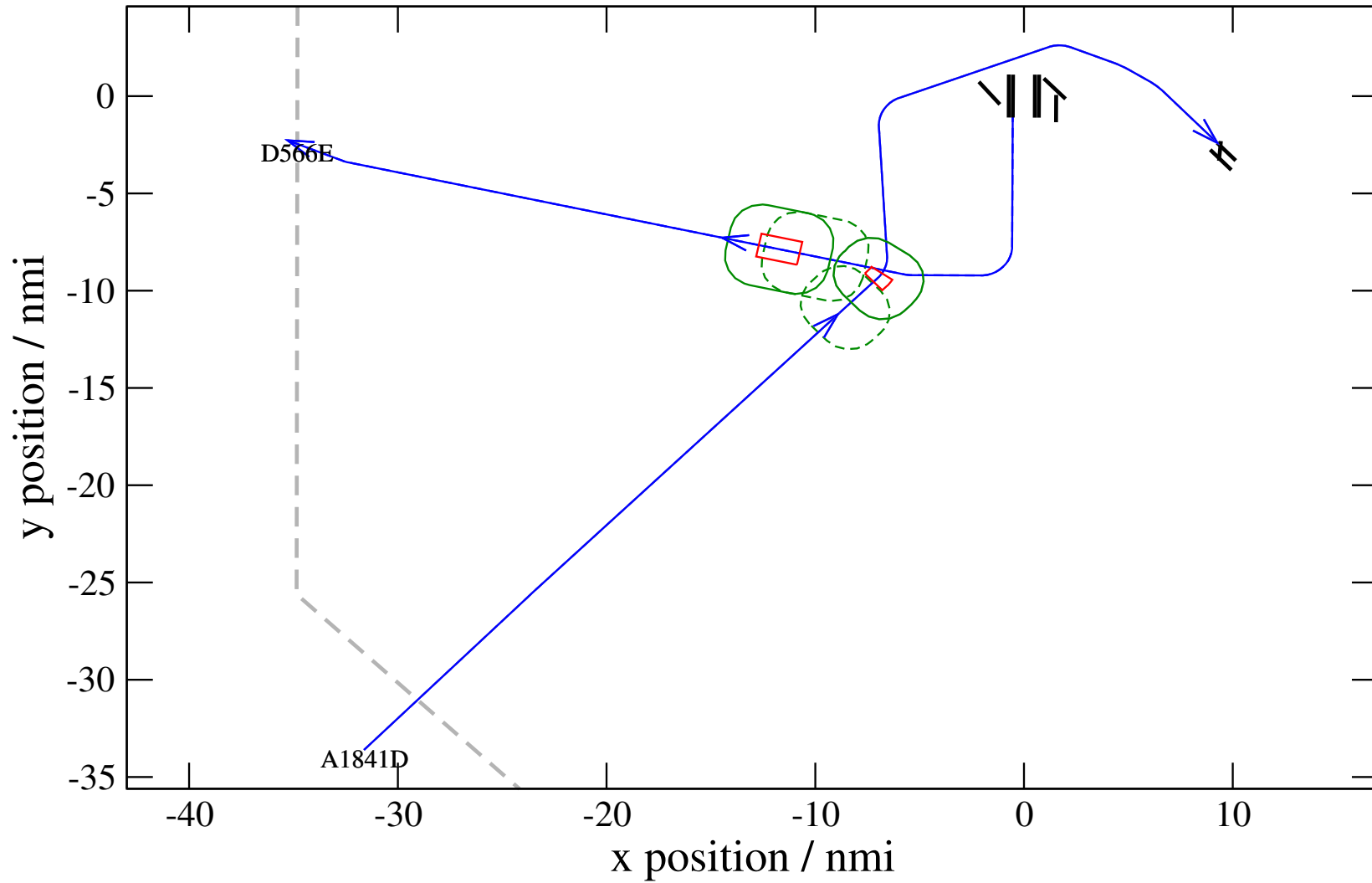
# Maneuver Altitude Profiles

+ D552E-A1841D 0.700H->1.075H: D552E speed dec 27 kn (+144 s) 1841-552-43



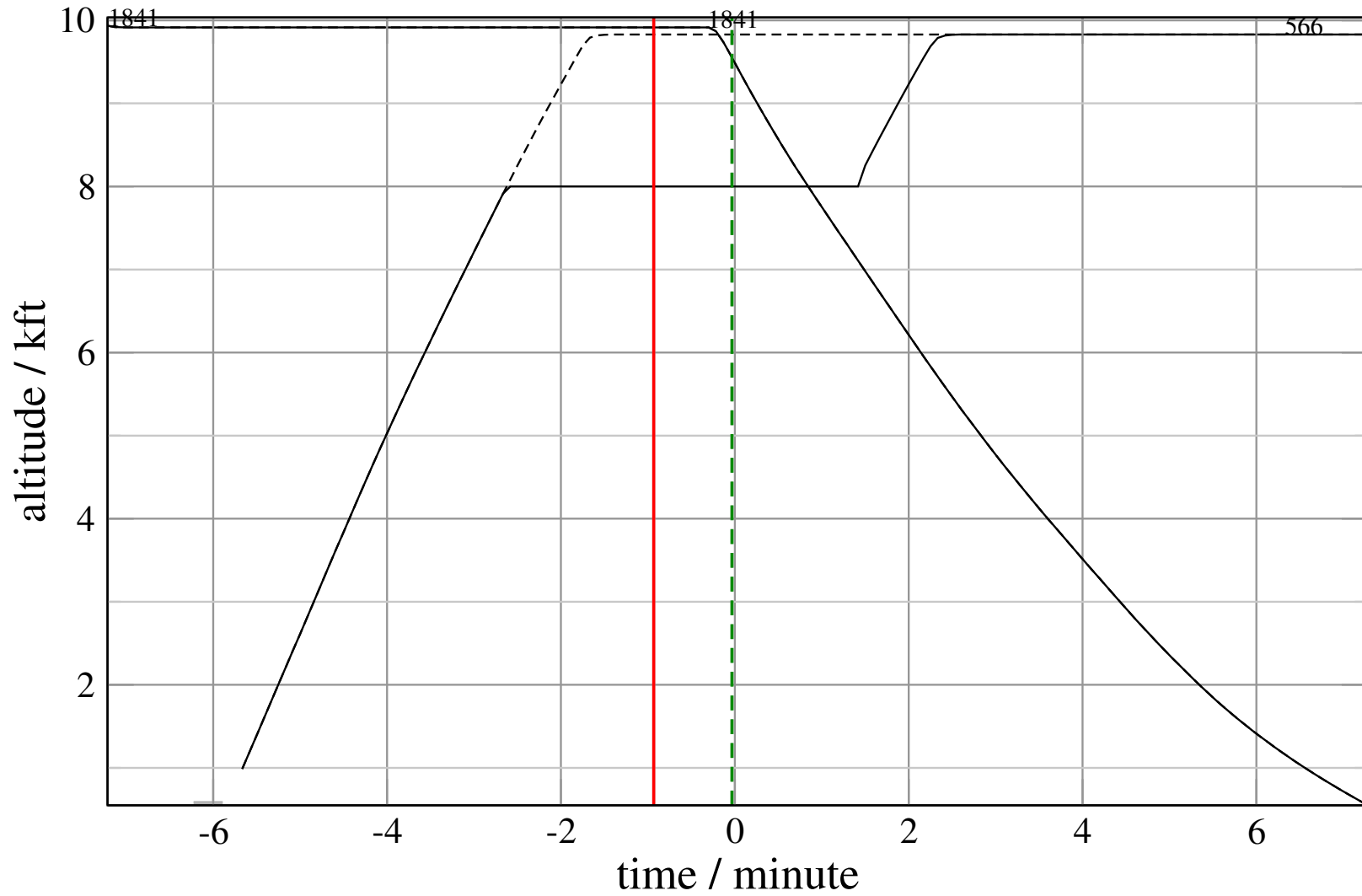
# Maneuver Planview

+ D566E-A1841D 0.423H->1.171H: D566E temp alt 8.0 kft, 4.0 Min (+0 s) 1841-566-30



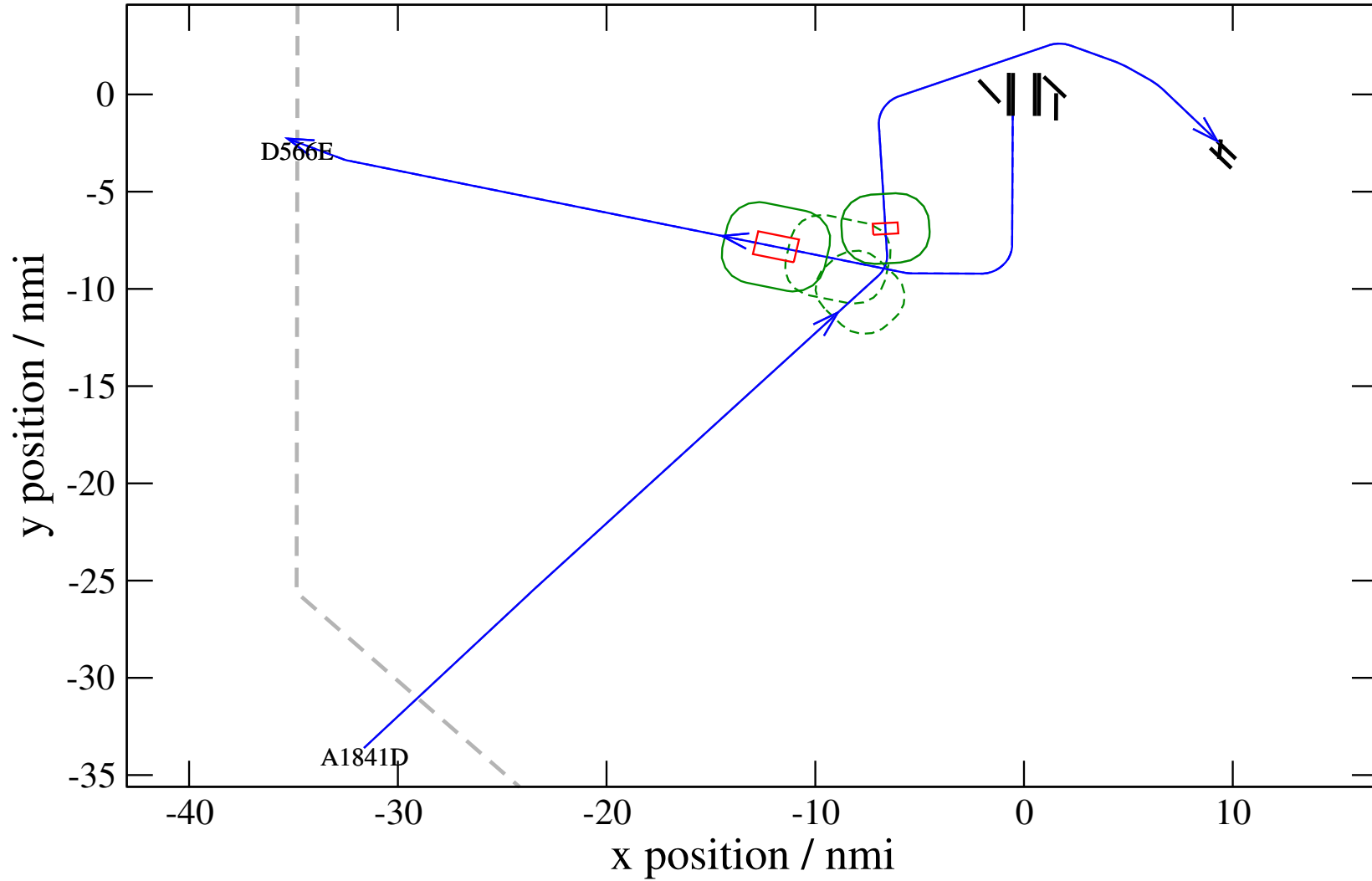
# Maneuver Altitude Profiles

+ D566E-A1841D 0.423H->1.171H: D566E temp alt 8.0 kft, 4.0 Min (+0 s) 1841-566-30



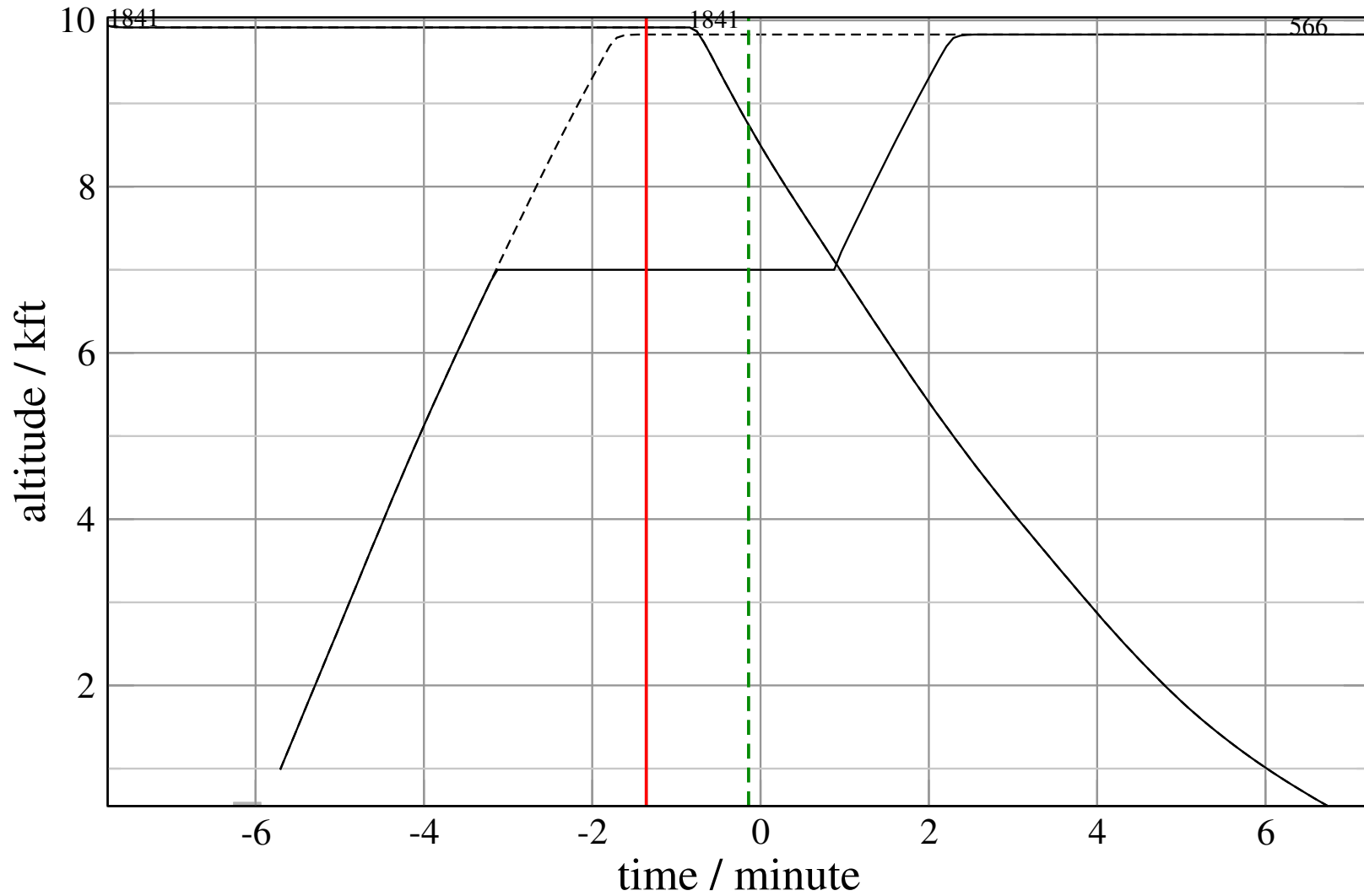
# Maneuver Planview

+ D566E-A1841D 0.094H->1.206H: D566E temp alt 7.0 kft, 4.0 Min (+0 s) 1841-566-31



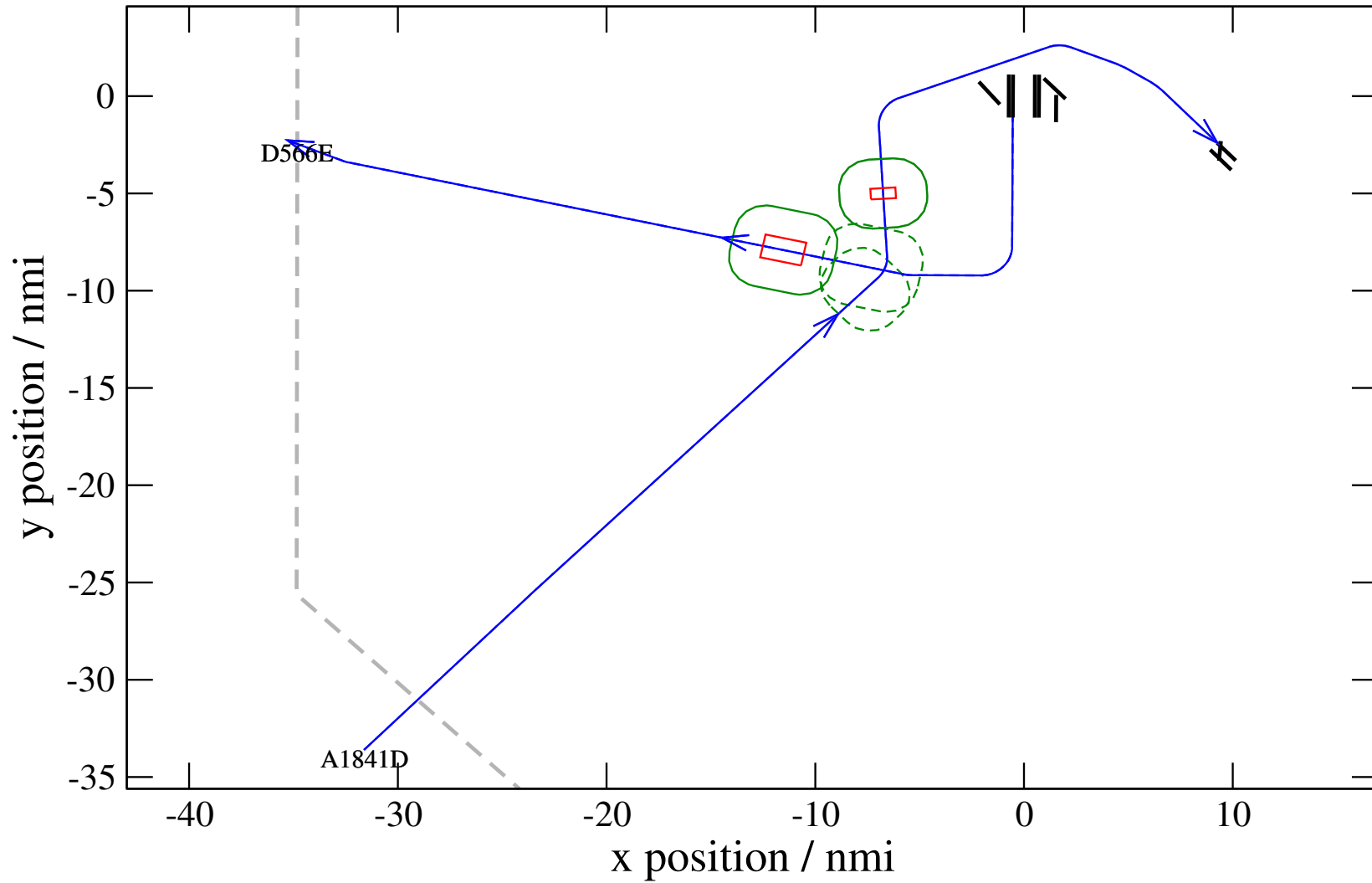
# Maneuver Altitude Profiles

+ D566E-A1841D 0.094H->1.206H: D566E temp alt 7.0 kft, 4.0 Min (+0 s) 1841-566-31



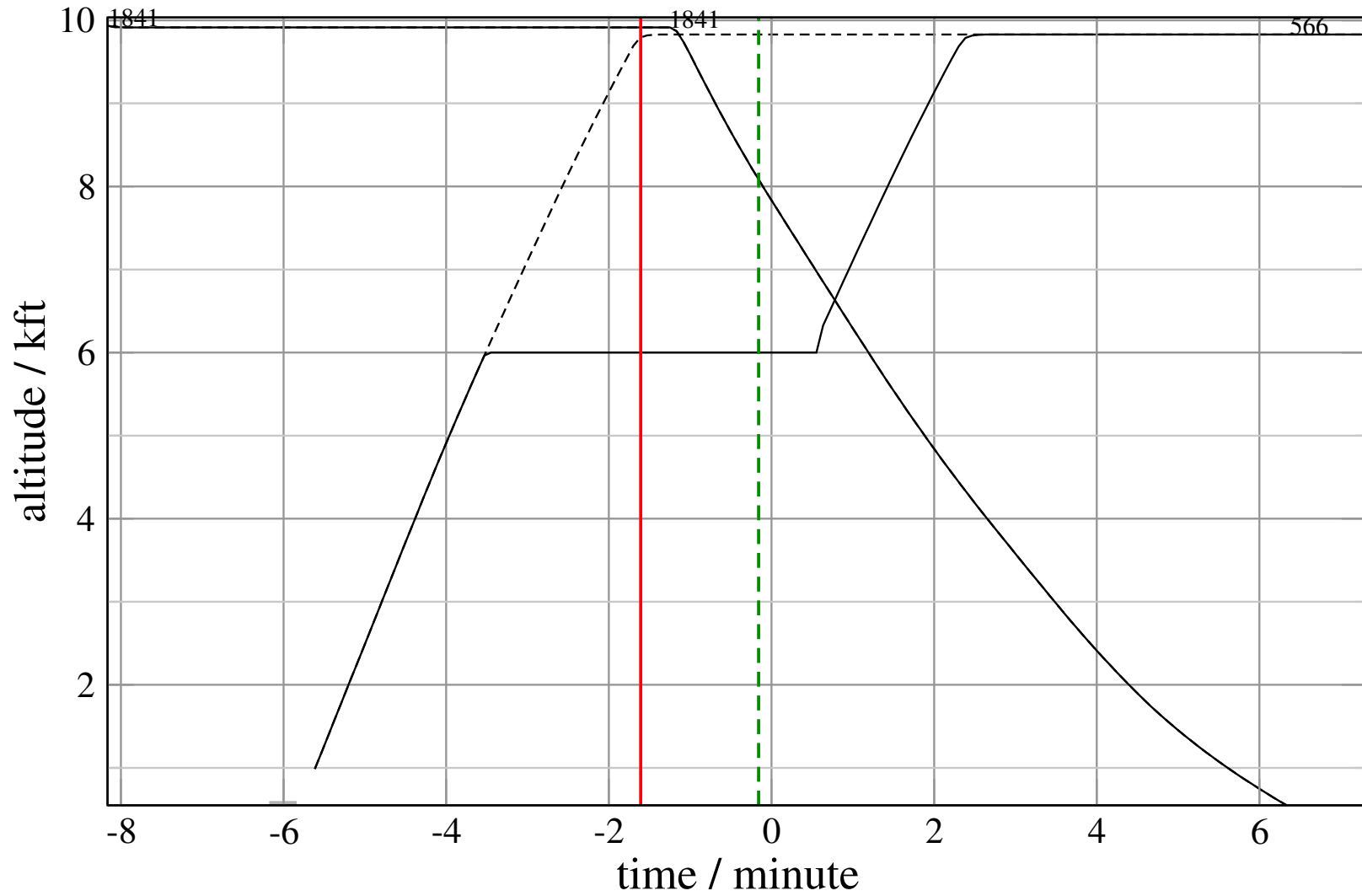
# Maneuver Planview

+ D566E-A1841D 0.000H->1.370V: D566E temp alt 6.0 kft, 4.0 Min (+0 s) 1841-566-32



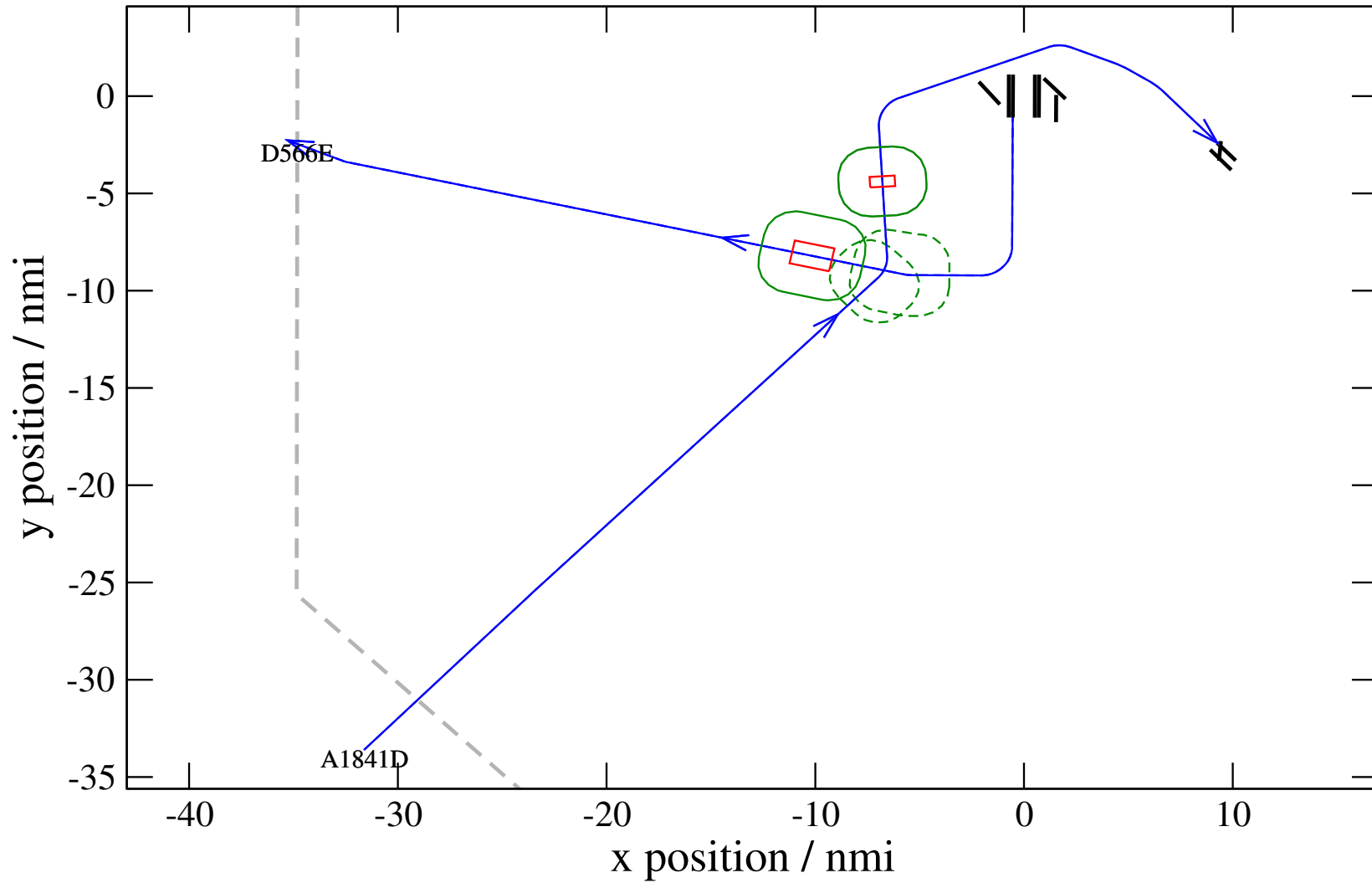
# Maneuver Altitude Profiles

+ D566E-A1841D 0.000H->1.370V: D566E temp alt 6.0 kft, 4.0 Min (+0 s) 1841-566-32



# Maneuver Planview

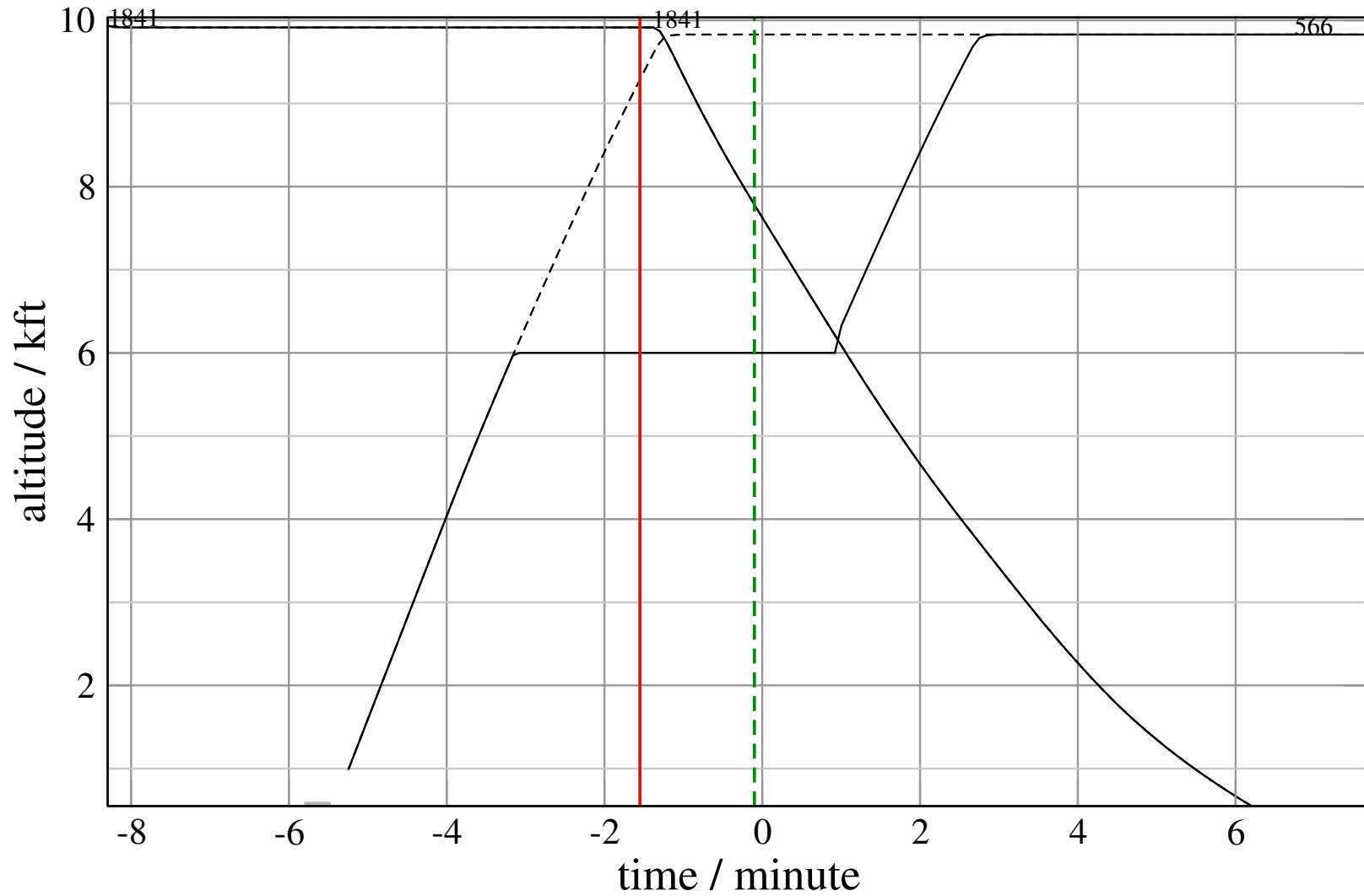
+ D566E-A1841D 0.000H->1.347H: D566E temp alt 6.0 kft, 4.0 Min (+0 s) 1841-566-33





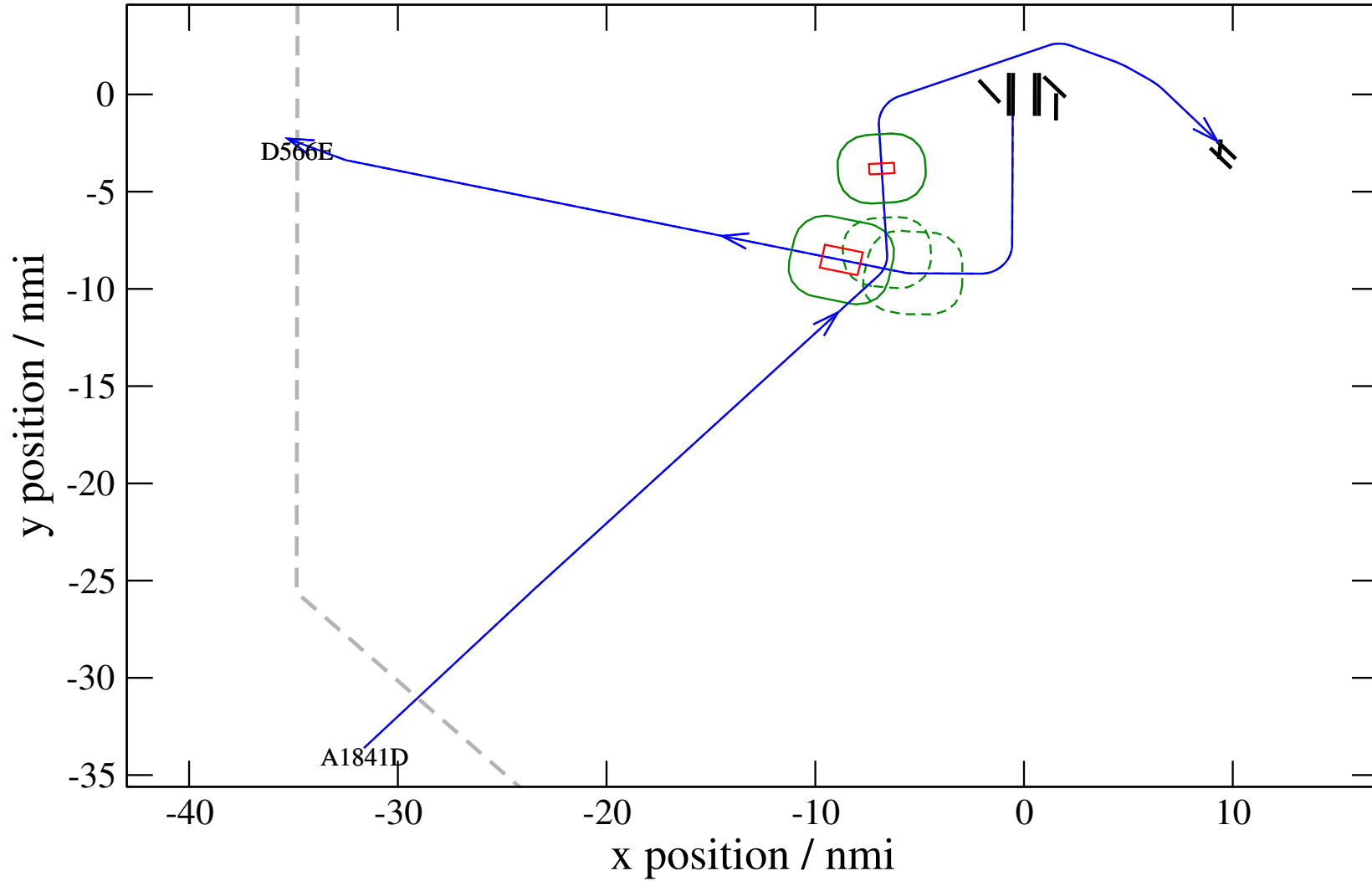
# Maneuver Altitude Profiles

+ D566E-A1841D 0.000H->1.347H: D566E temp alt 6.0 kft, 4.0 Min (+0 s) 1841-566-33



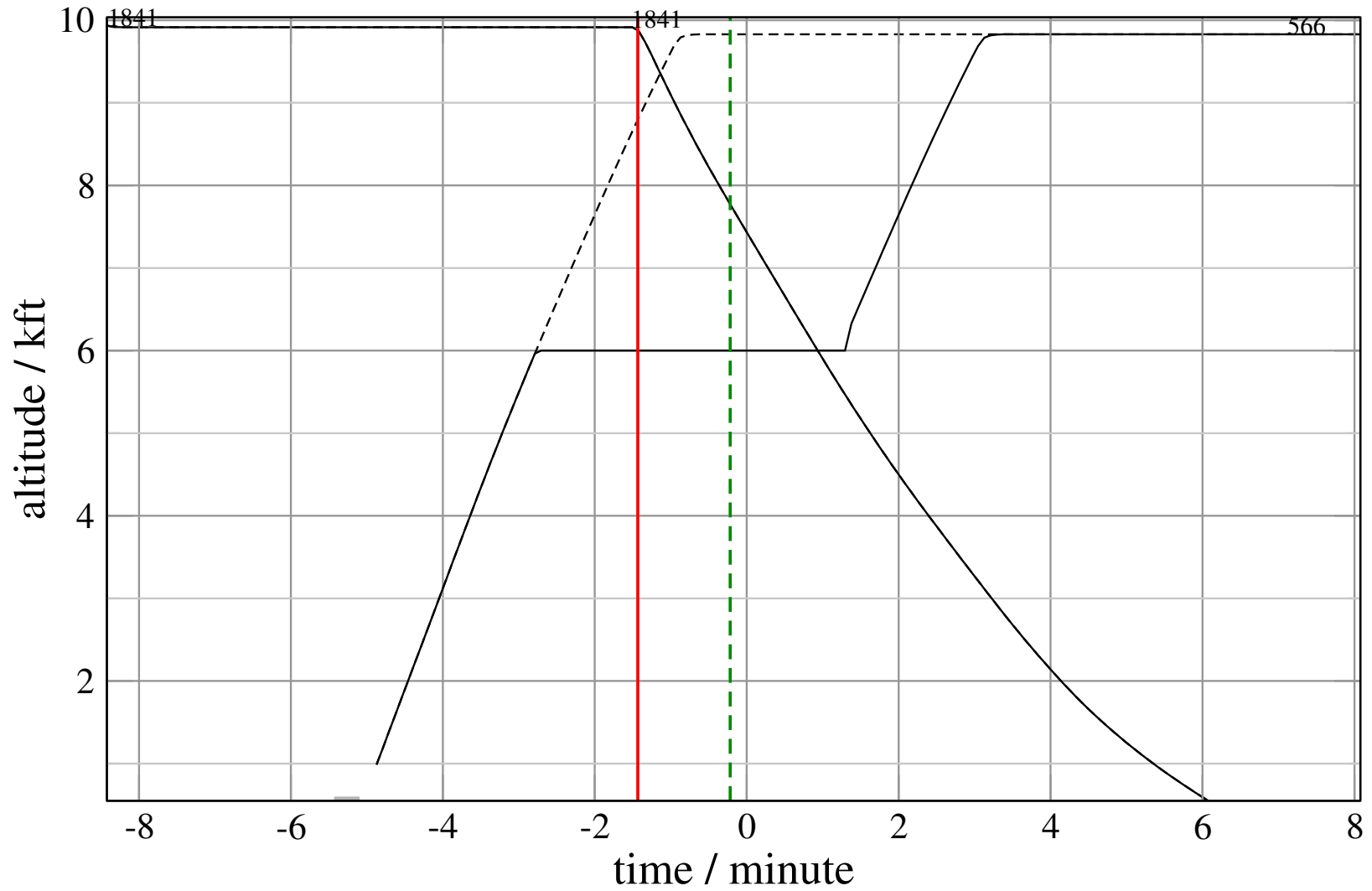
# Maneuver Planview

+ D566E-A1841D 0.011H->1.329H: D566E temp alt 6.0 kft, 4.0 Min (+0 s) 1841-566-34



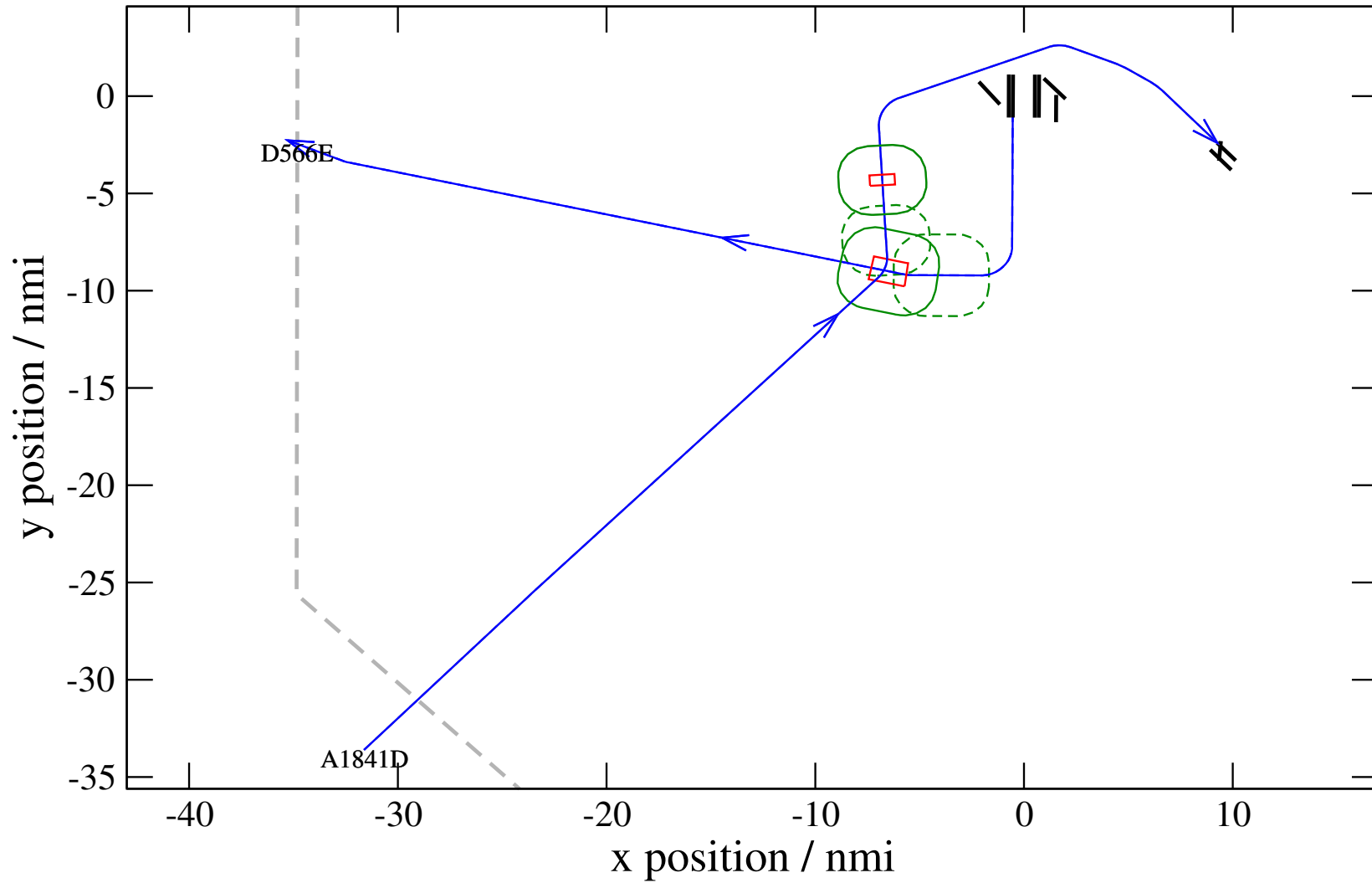
# Maneuver Altitude Profiles

+ D566E-A1841D 0.011H->1.329H: D566E temp alt 6.0 kft, 4.0 Min (+0 s) 1841-566-34



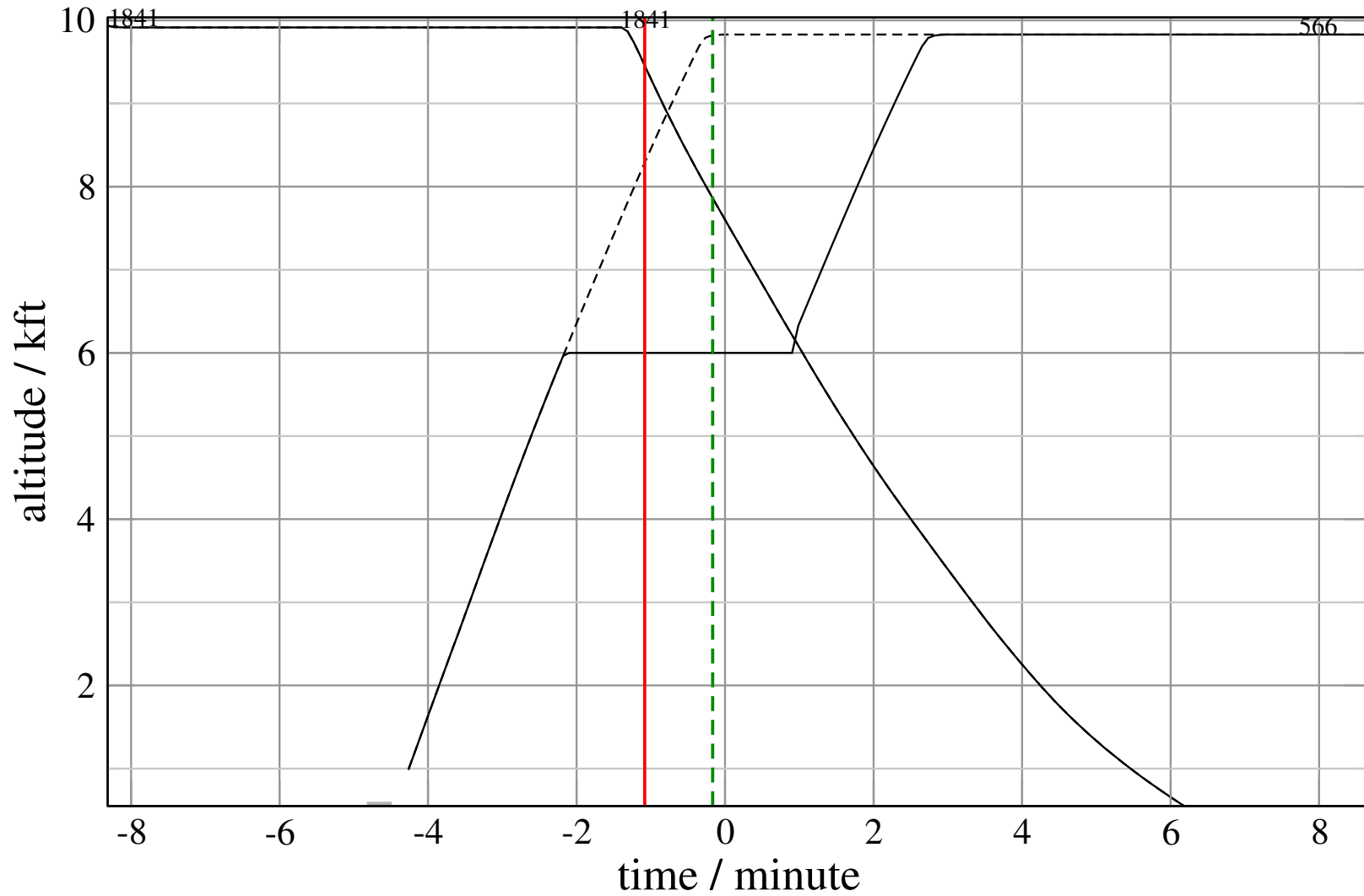
# Maneuver Planview

+ D566E-A1841D 0.522H->1.216V: D566E temp alt 6.0 kft, 3.0 Min (+0 s) 1841-566-35



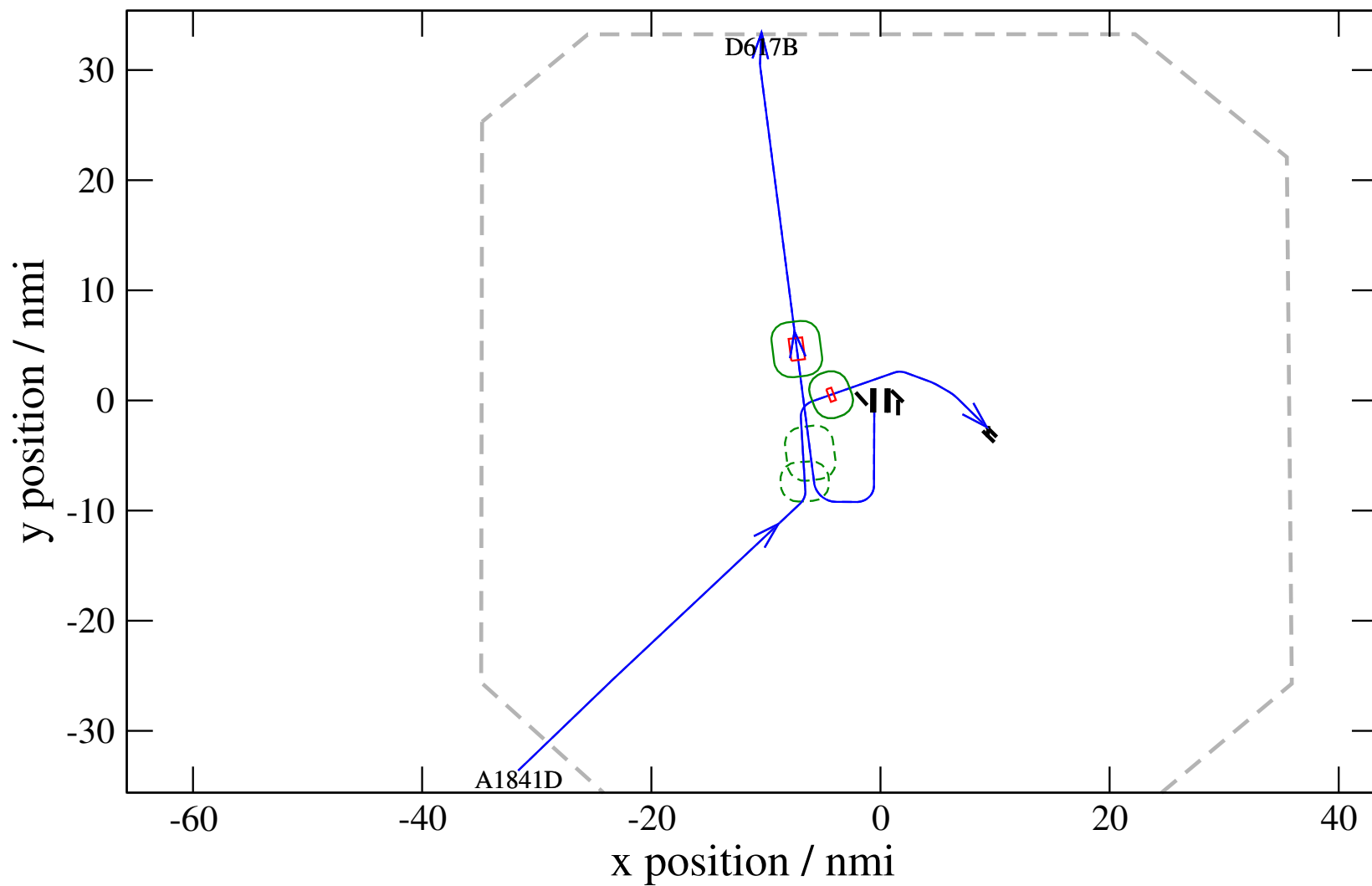
# Maneuver Altitude Profiles

+ D566E-A1841D 0.522H->1.216V: D566E temp alt 6.0 kft, 3.0 Min (+0 s) 1841-566-35



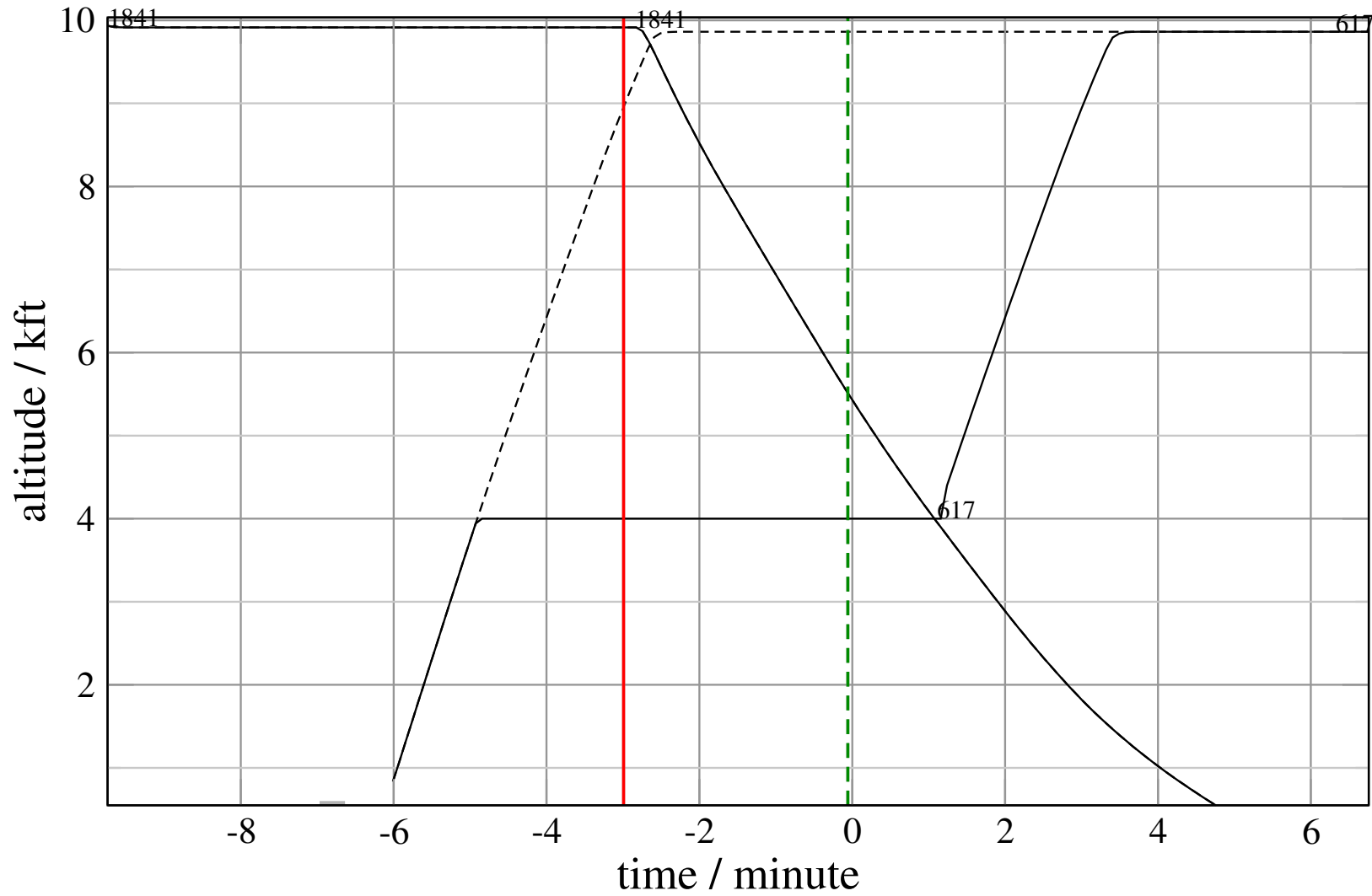
# Maneuver Planview

+ D617B-A1841D 0.425H->1.151H: D617B temp alt 4.0 kft, 6.0 Min (+0 s) 1841-617-34



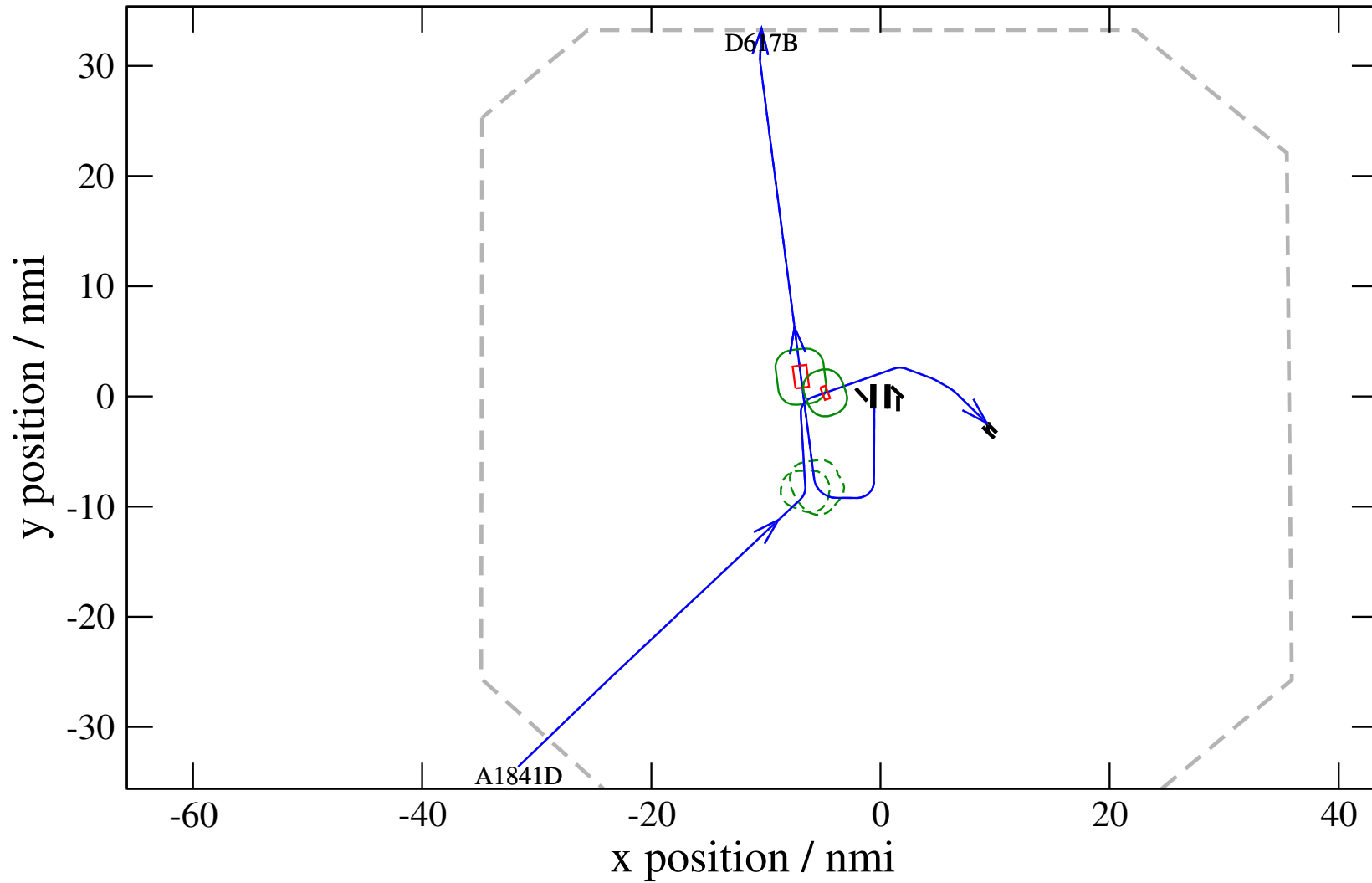
# Maneuver Altitude Profiles

+ D617B-A1841D 0.425H->1.151H: D617B temp alt 4.0 kft, 6.0 Min (+0 s) 1841-617-34



# Maneuver Planview

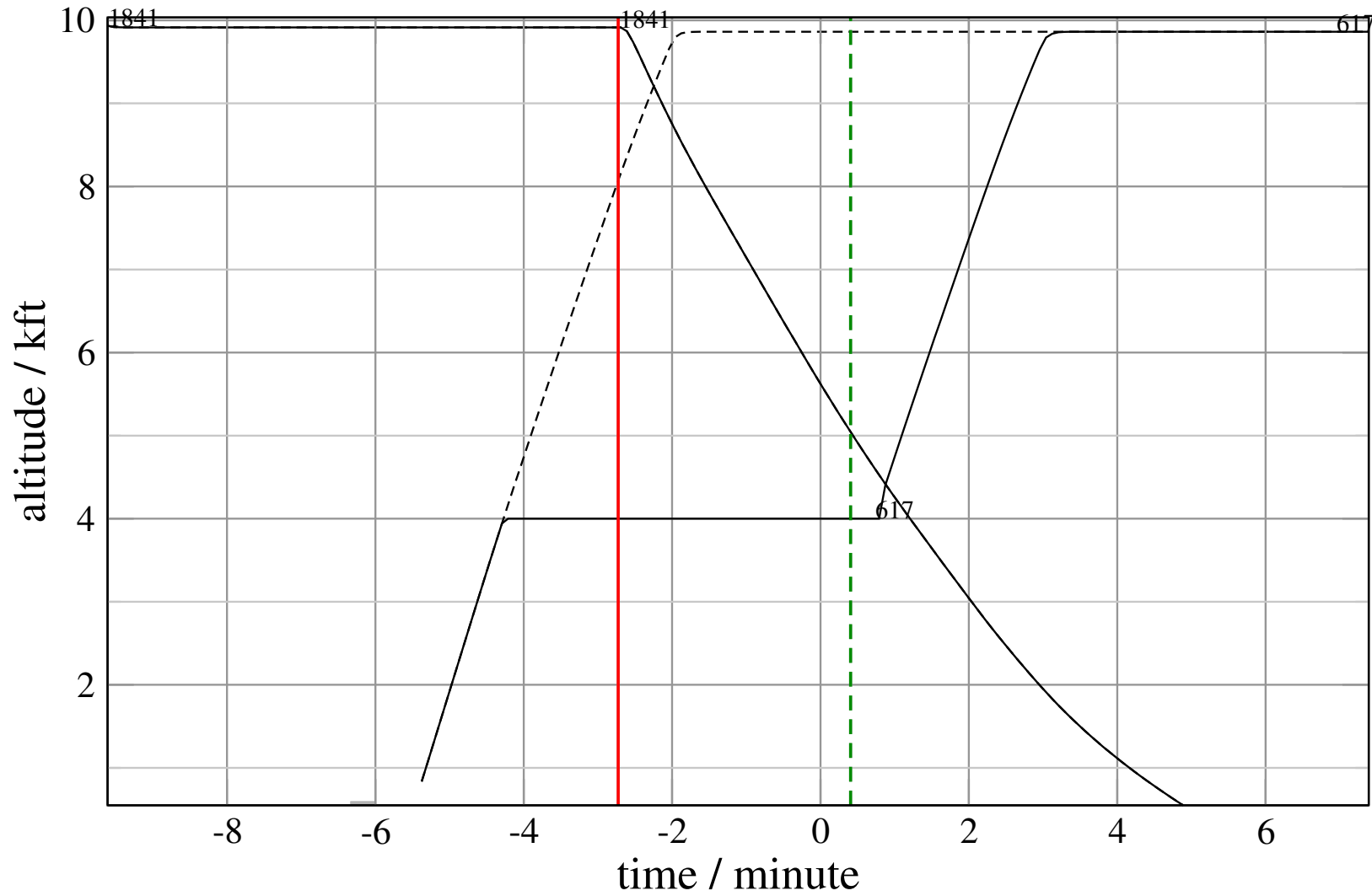
+ D617B-A1841D 0.000H->1.000H(div): D617B temp alt 4.0 kft, 5.0 Min (+0 s) 1841-617-35





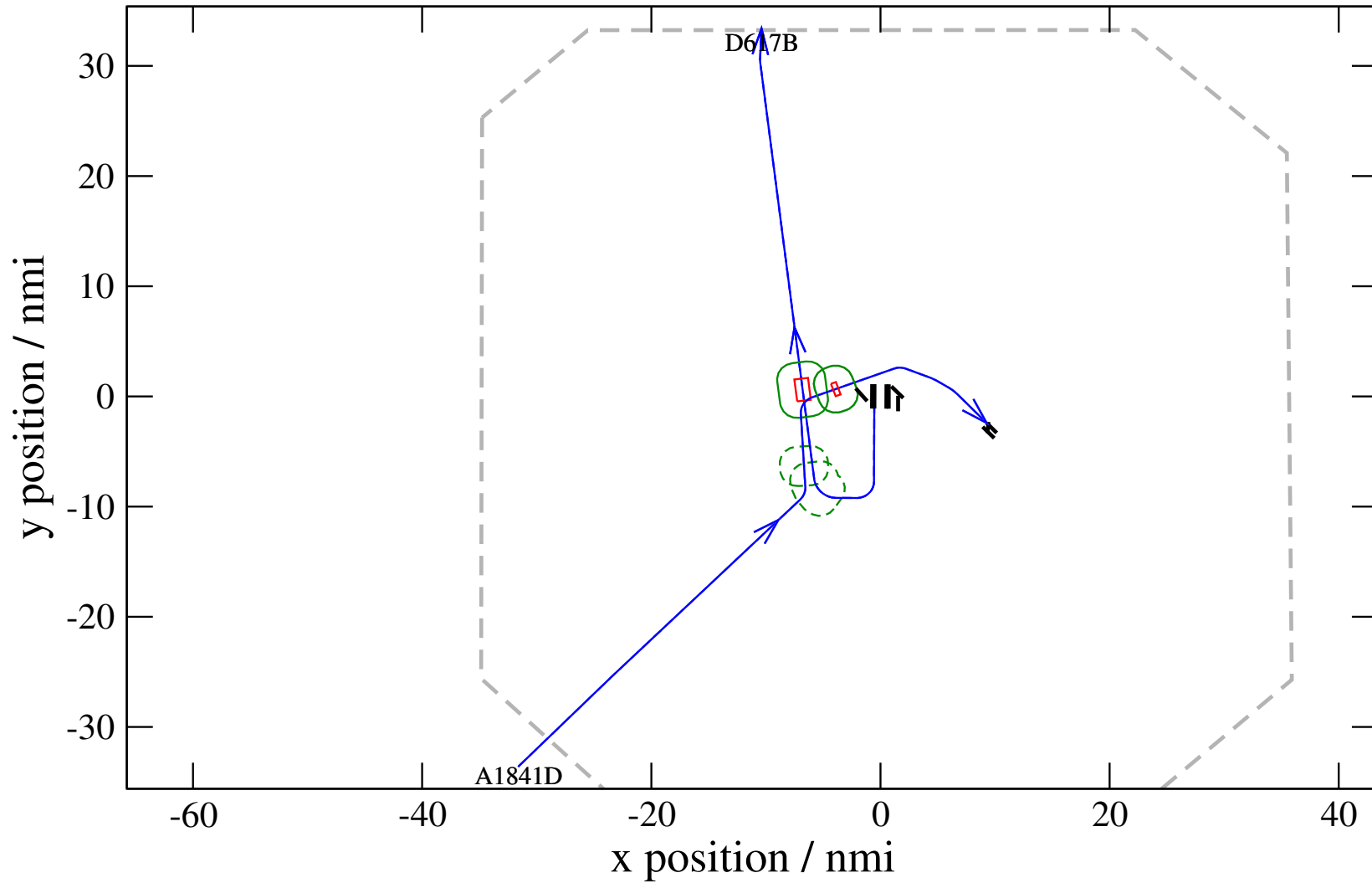
# Maneuver Altitude Profiles

+ D617B-A1841D 0.000H->1.000H(div): D617B temp alt 4.0 kft, 5.0 Min (+0 s) 1841-617-35



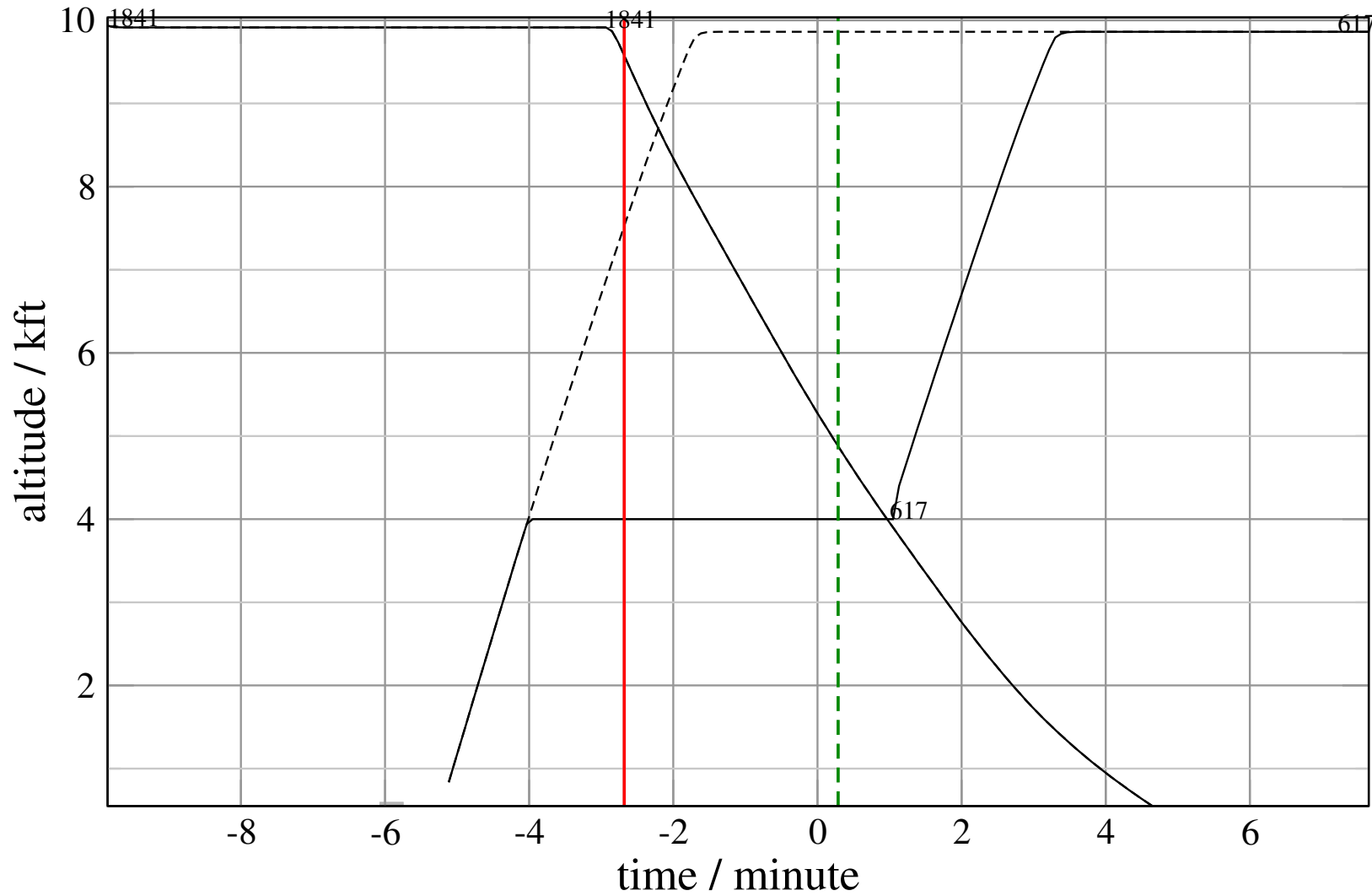
# Maneuver Planview

+ D617B-A1841D 0.309H->1.000H(div): D617B temp alt 4.0 kft, 5.0 Min (+0 s) 1841-617-36



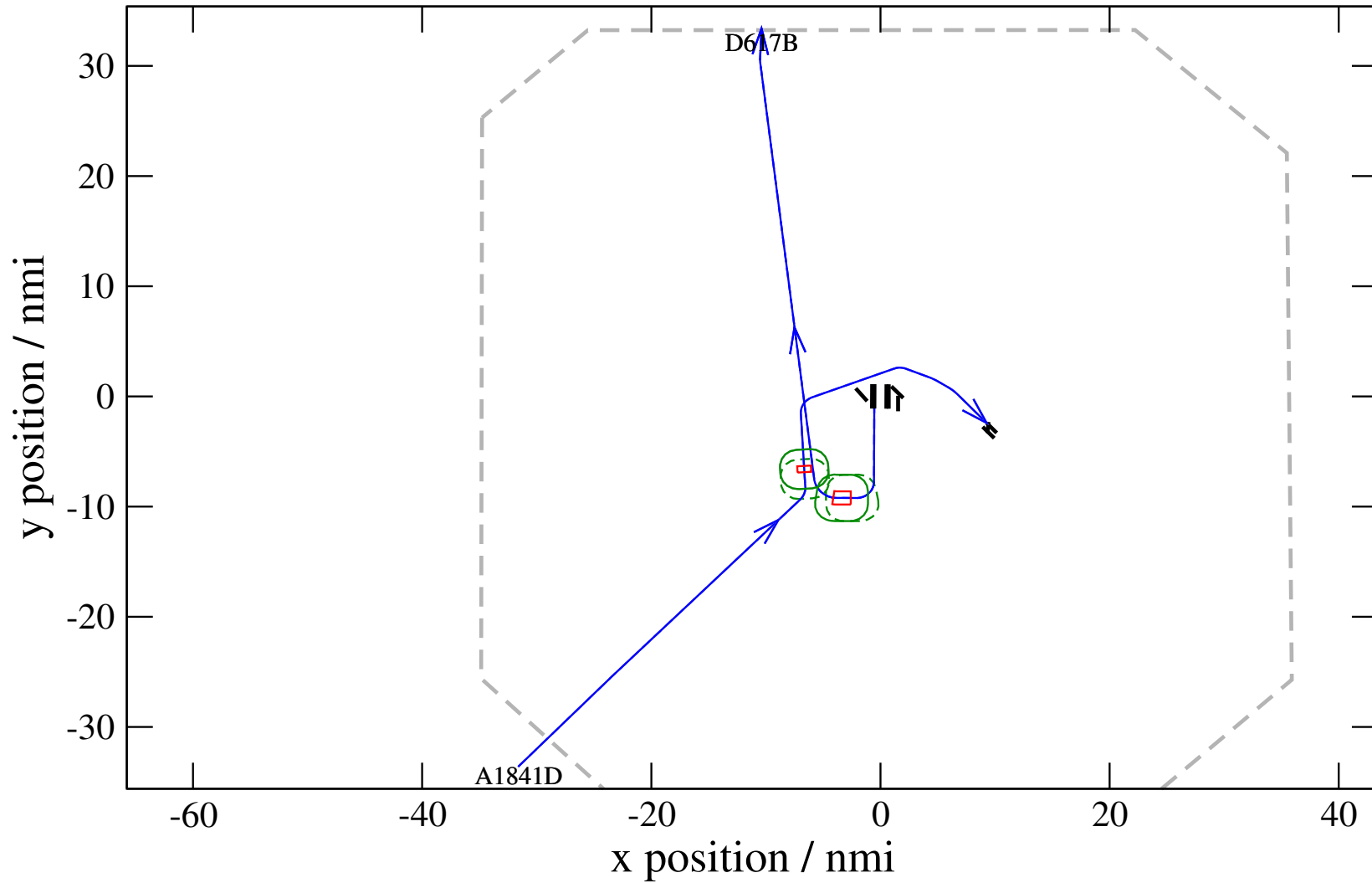
# Maneuver Altitude Profiles

+ D617B-A1841D 0.309H->1.000H(div): D617B temp alt 4.0 kft, 5.0 Min (+0 s) 1841-617-36



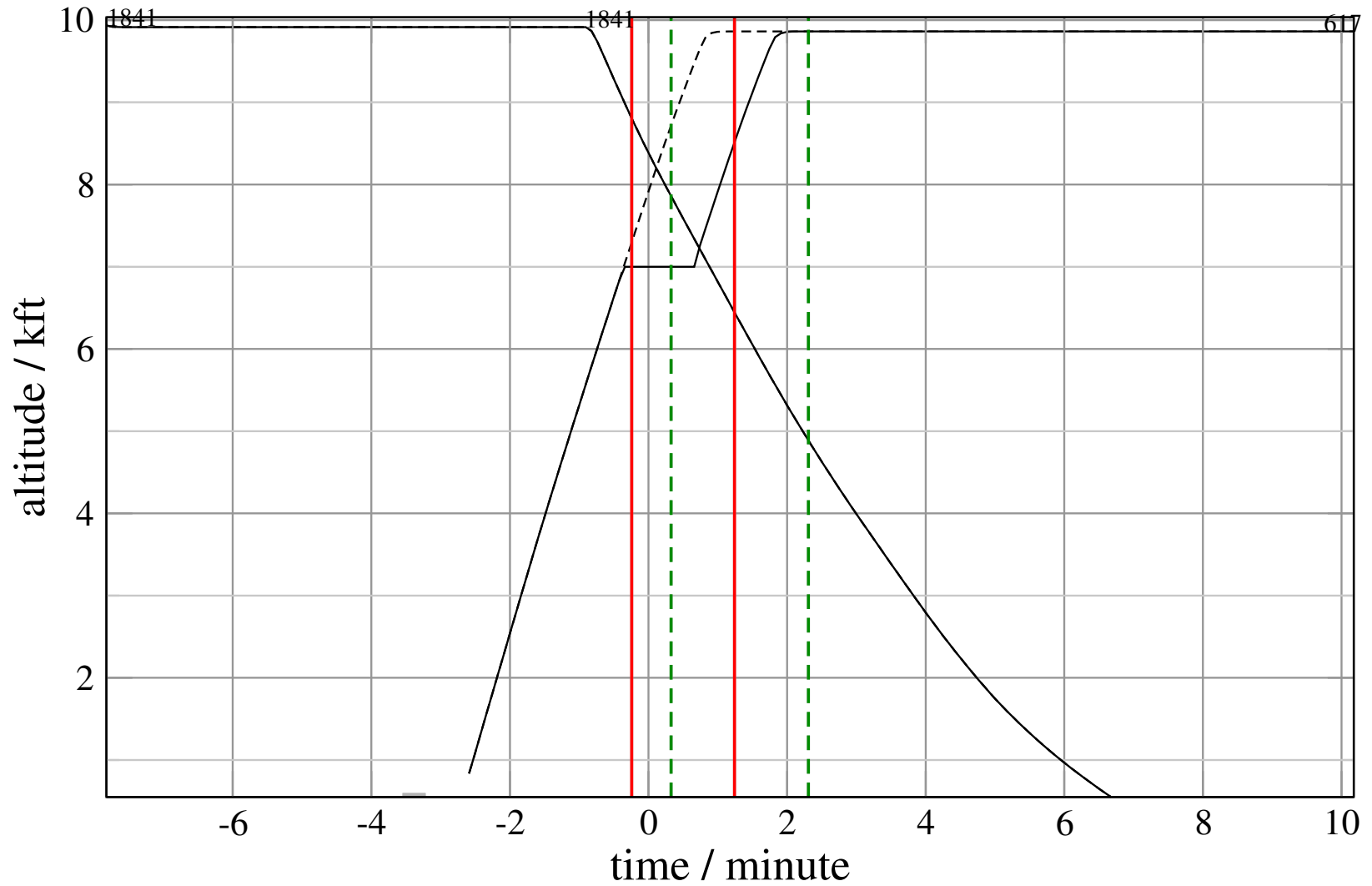
# Maneuver Planview

+ D617B-A1841D 0.957H->1.000H(div): D617B temp alt 7.0 kft, 1.0 Min (+0 s) 1841-617-37



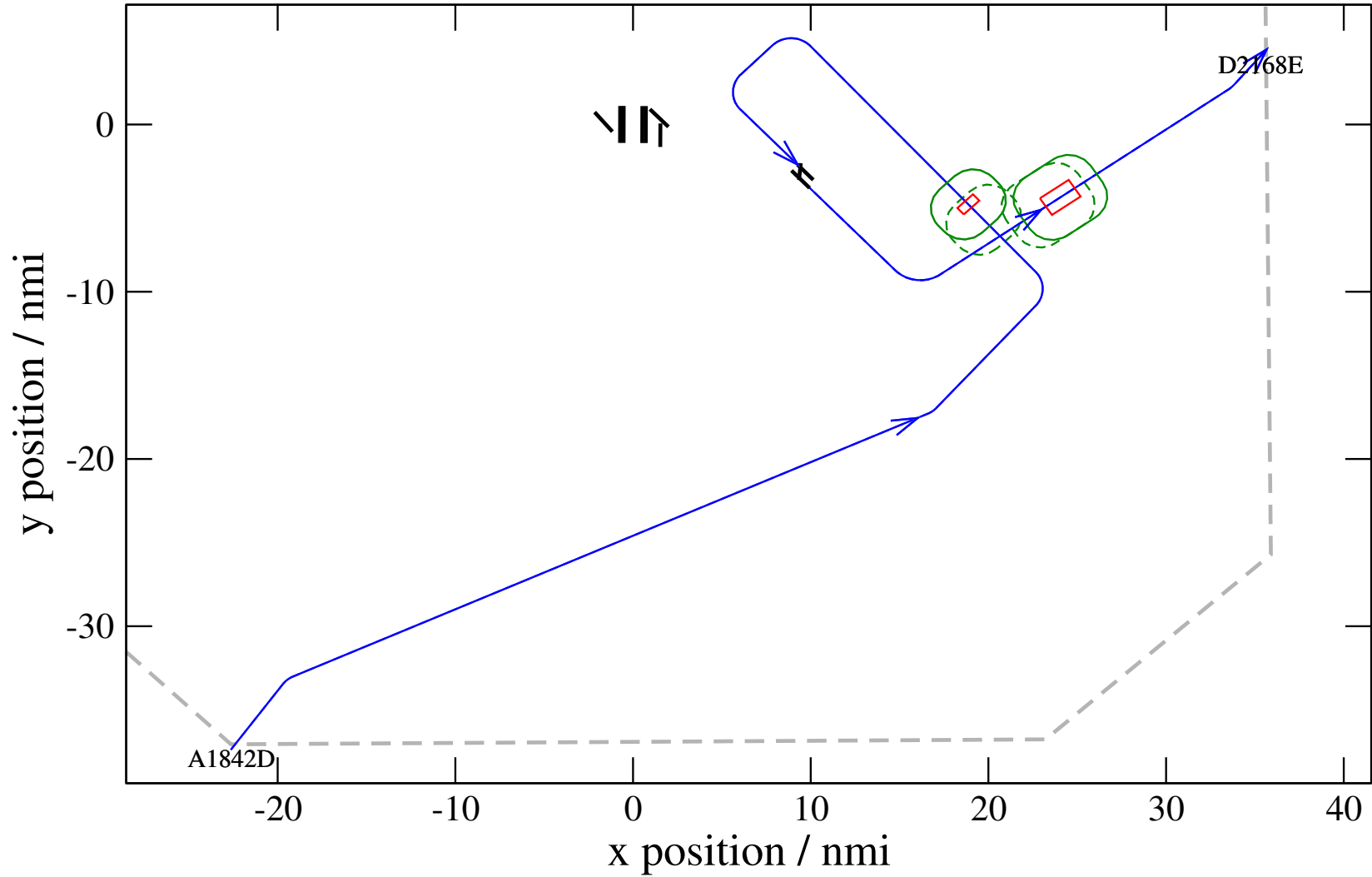
# Maneuver Altitude Profiles

+ D617B-A1841D 0.957H->1.000H(div): D617B temp alt 7.0 kft, 1.0 Min (+0 s) 1841-617-37



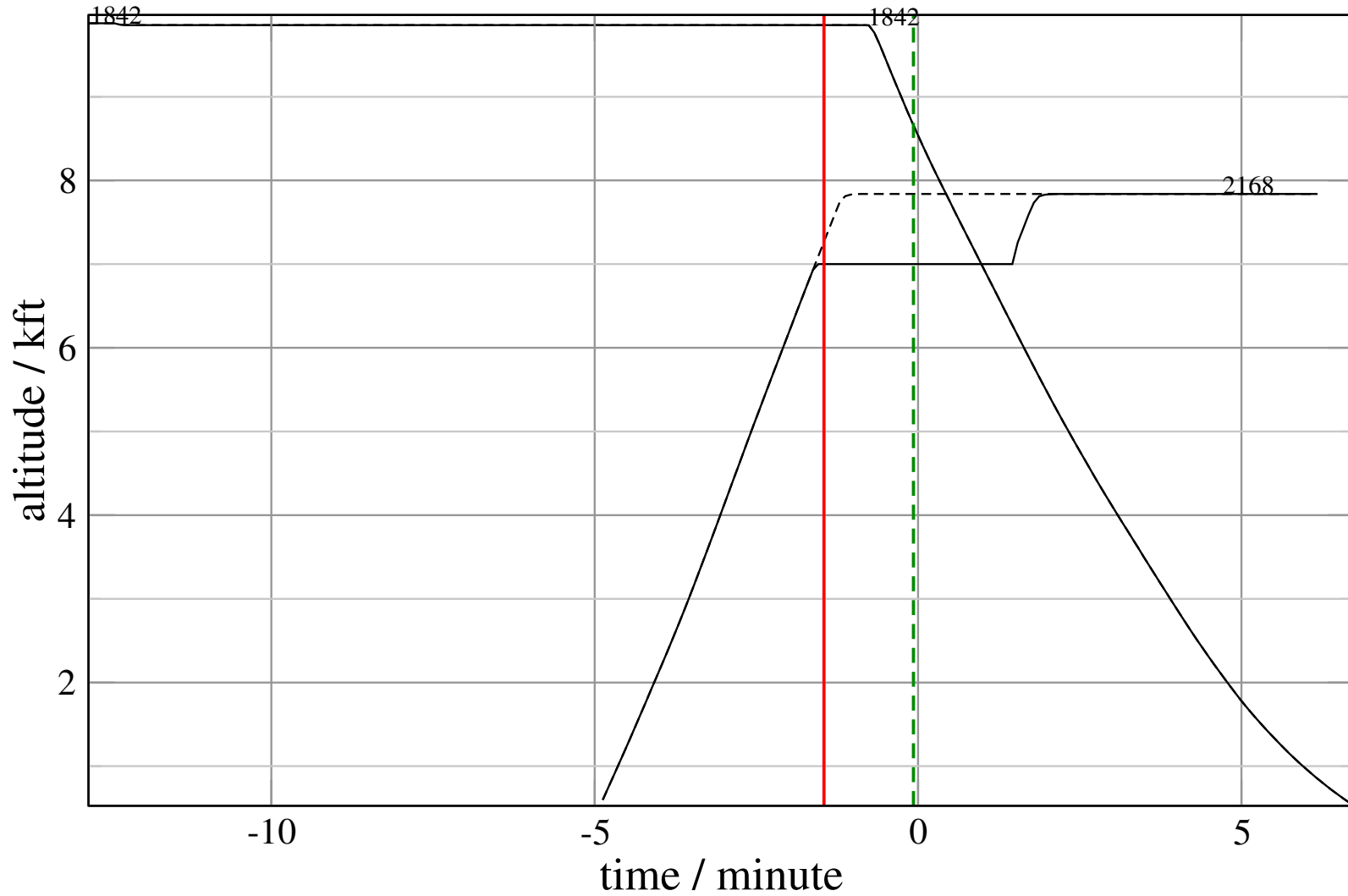
# Maneuver Planview

+ D2168E-A1842D 0.881V->1.254H: D2168E temp alt 7.0 kft, 3.0 Min (+0 s) 1842-2168-39



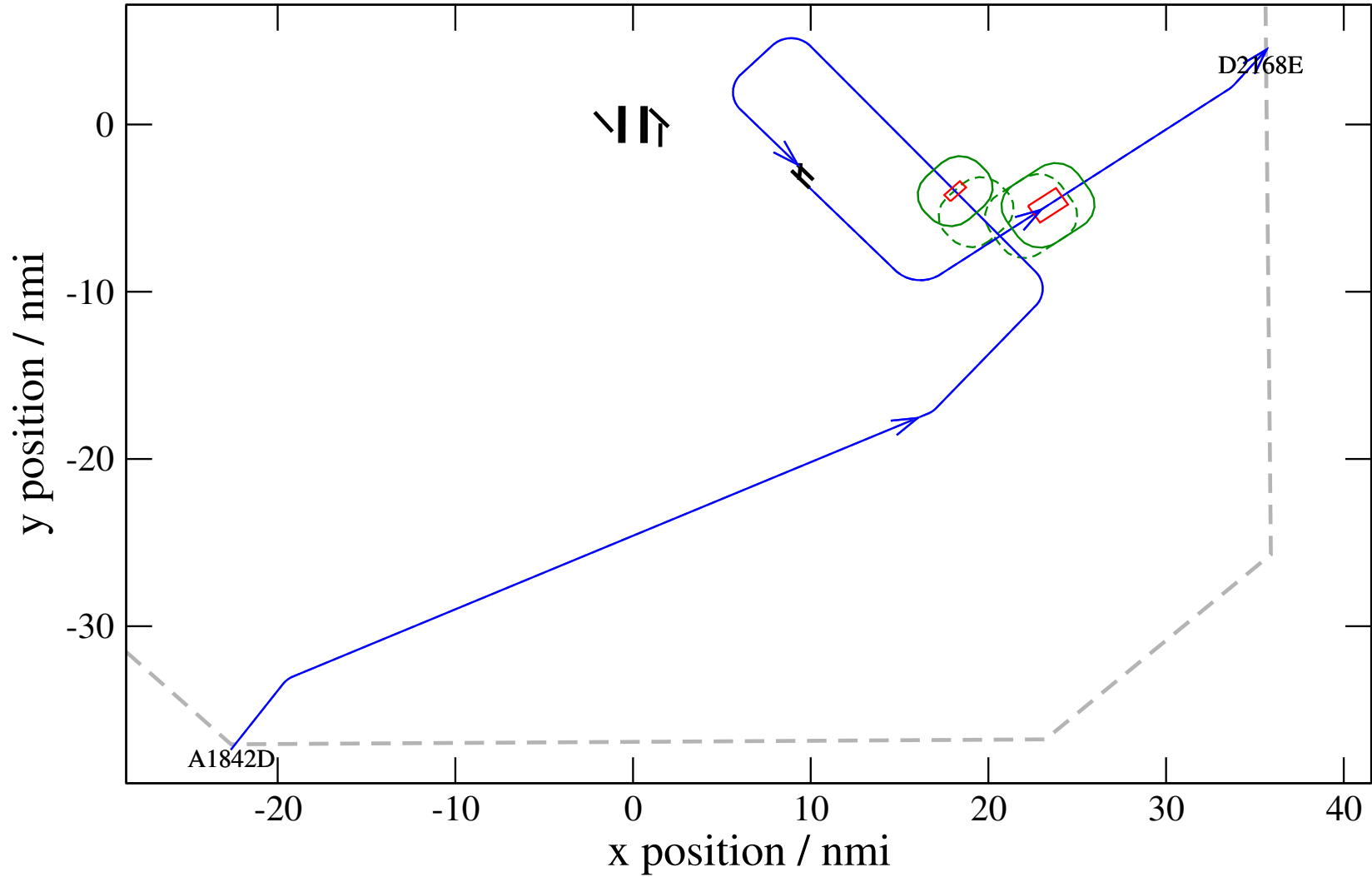
# Maneuver Altitude Profiles

+ D2168E-A1842D 0.881V->1.254H: D2168E temp alt 7.0 kft, 3.0 Min (+0 s) 1842-2168-39



# Maneuver Planview

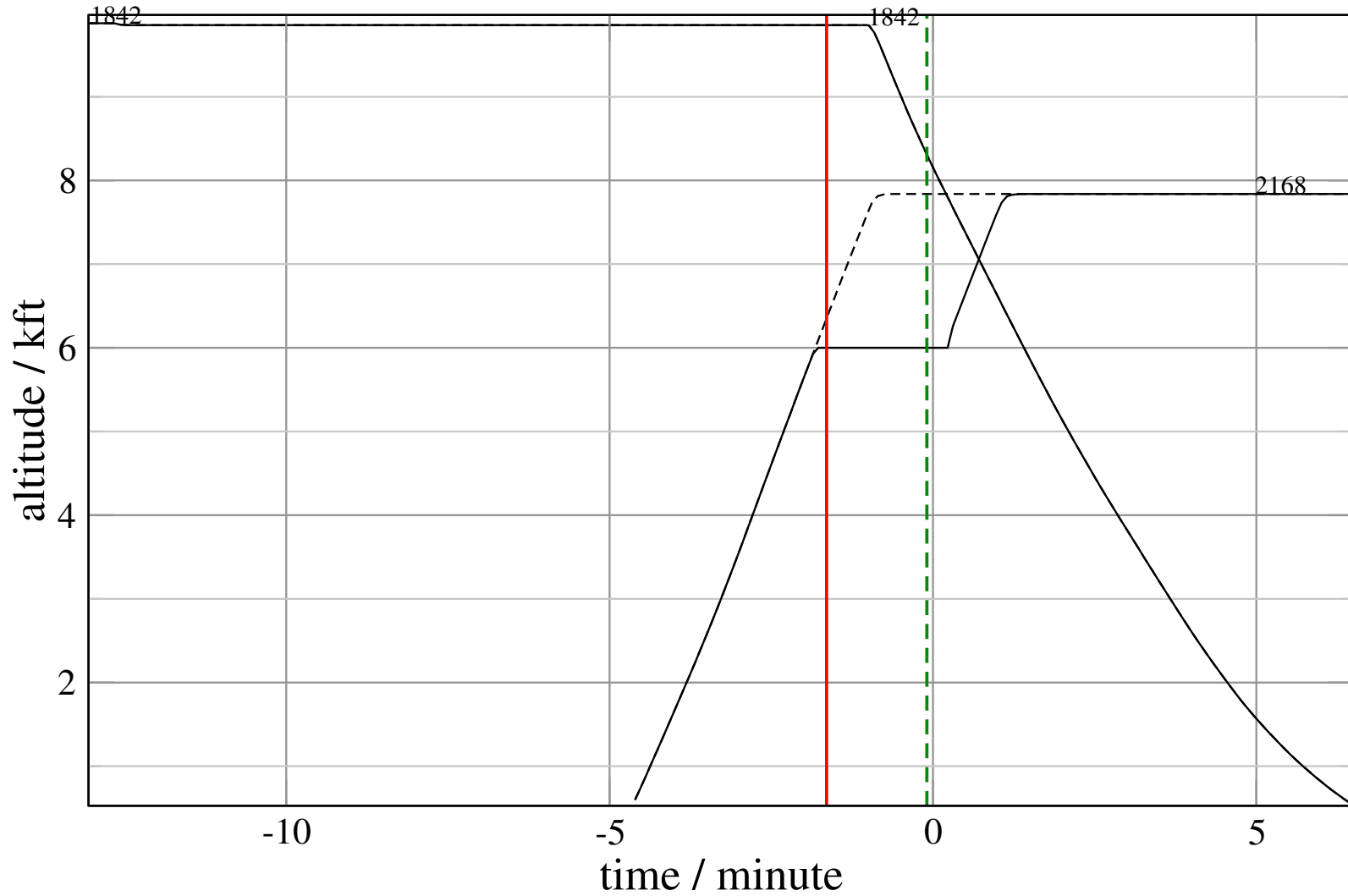
+ D2168E-A1842D 0.648H->1.343H: D2168E temp alt 6.0 kft, 2.0 Min (+0 s) 1842-2168-40





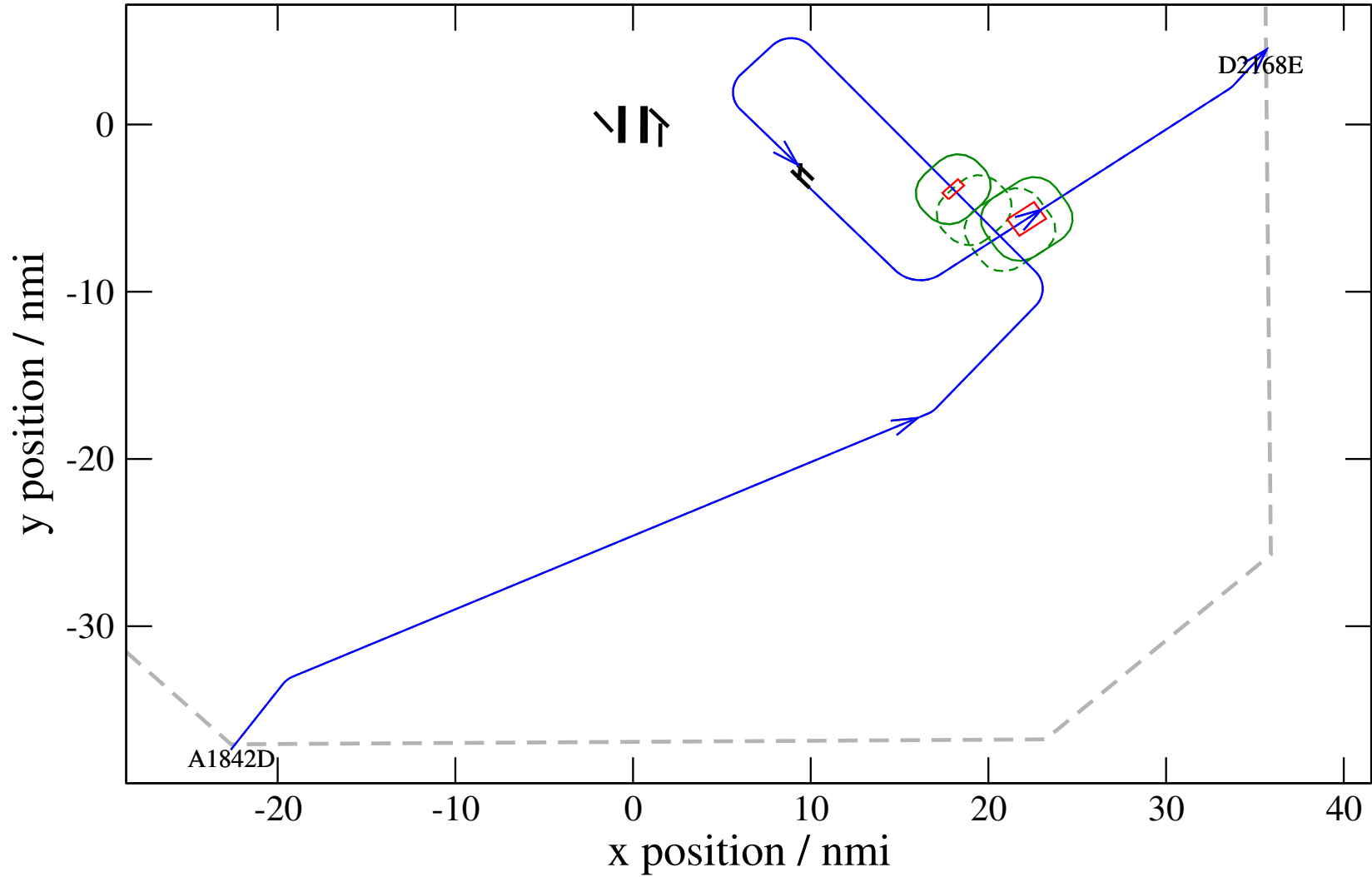
# Maneuver Altitude Profiles

+ D2168E-A1842D 0.648H->1.343H: D2168E temp alt 6.0 kft, 2.0 Min (+0 s) 1842-2168-40



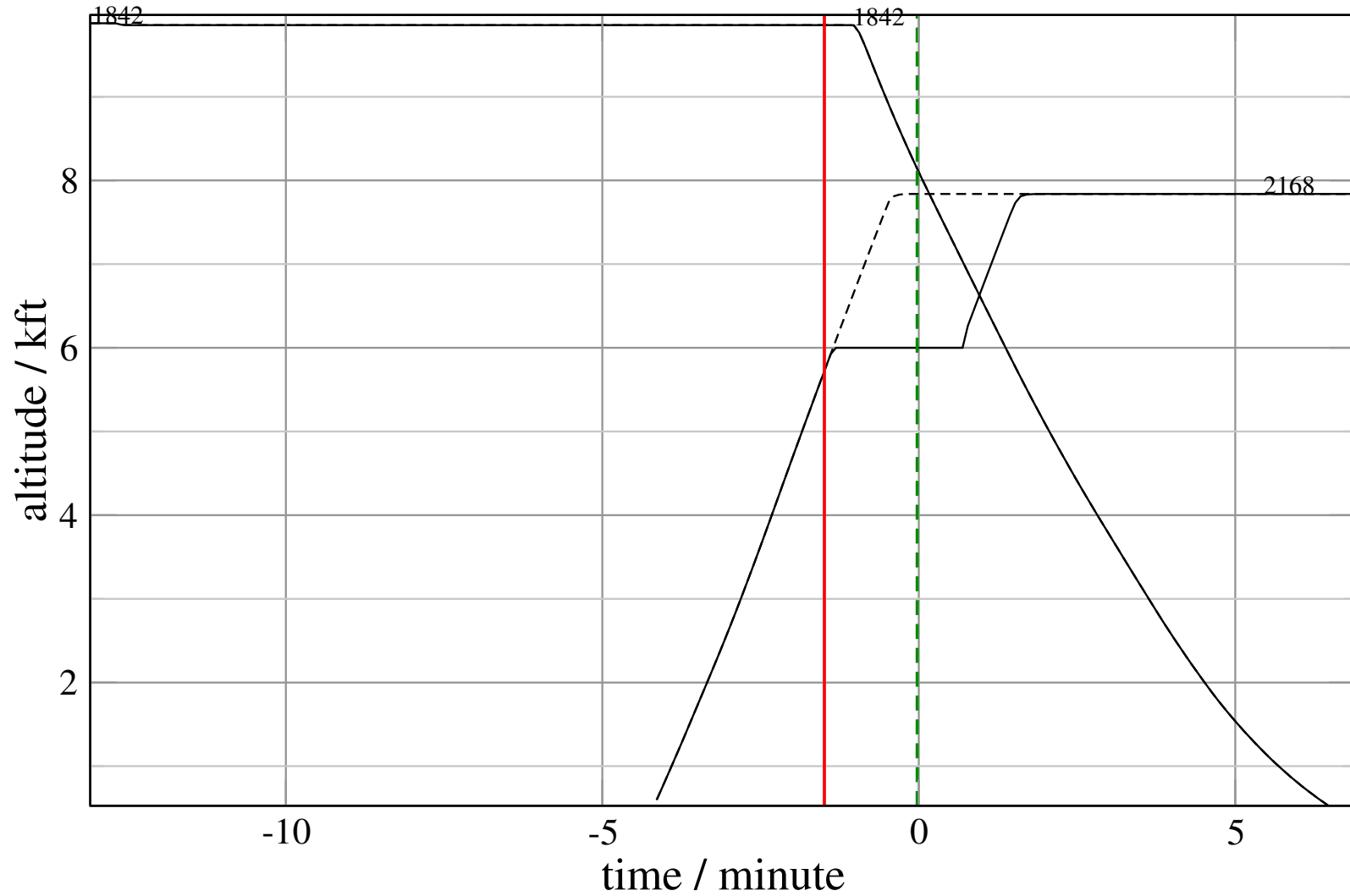
# Maneuver Planview

+ D2168E-A1842D 0.587V->1.348V: D2168E temp alt 6.0 kft, 2.0 Min (+0 s) 1842-2168-41



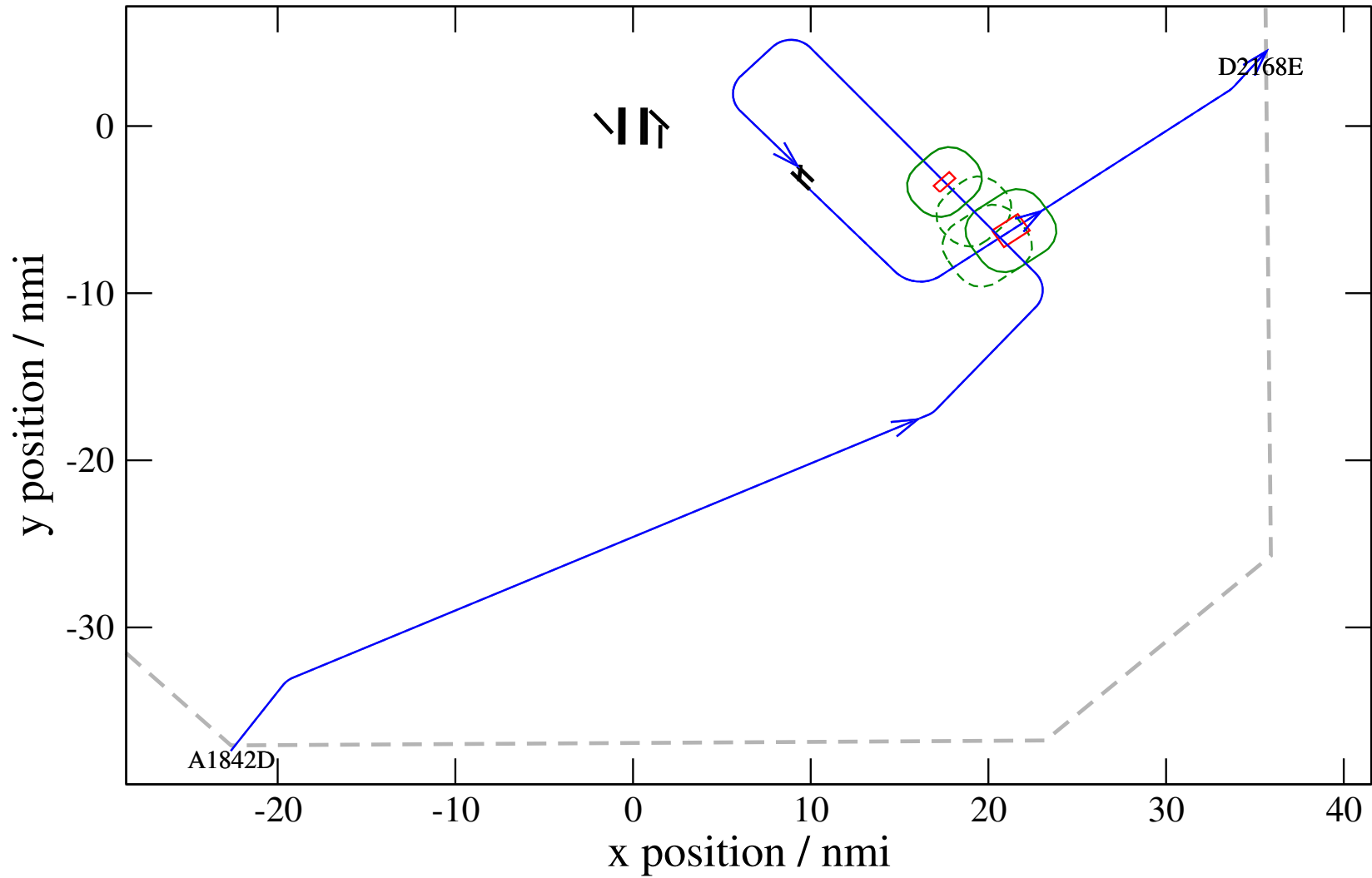
# Maneuver Altitude Profiles

+ D2168E-A1842D 0.587V->1.348V: D2168E temp alt 6.0 kft, 2.0 Min (+0 s) 1842-2168-41



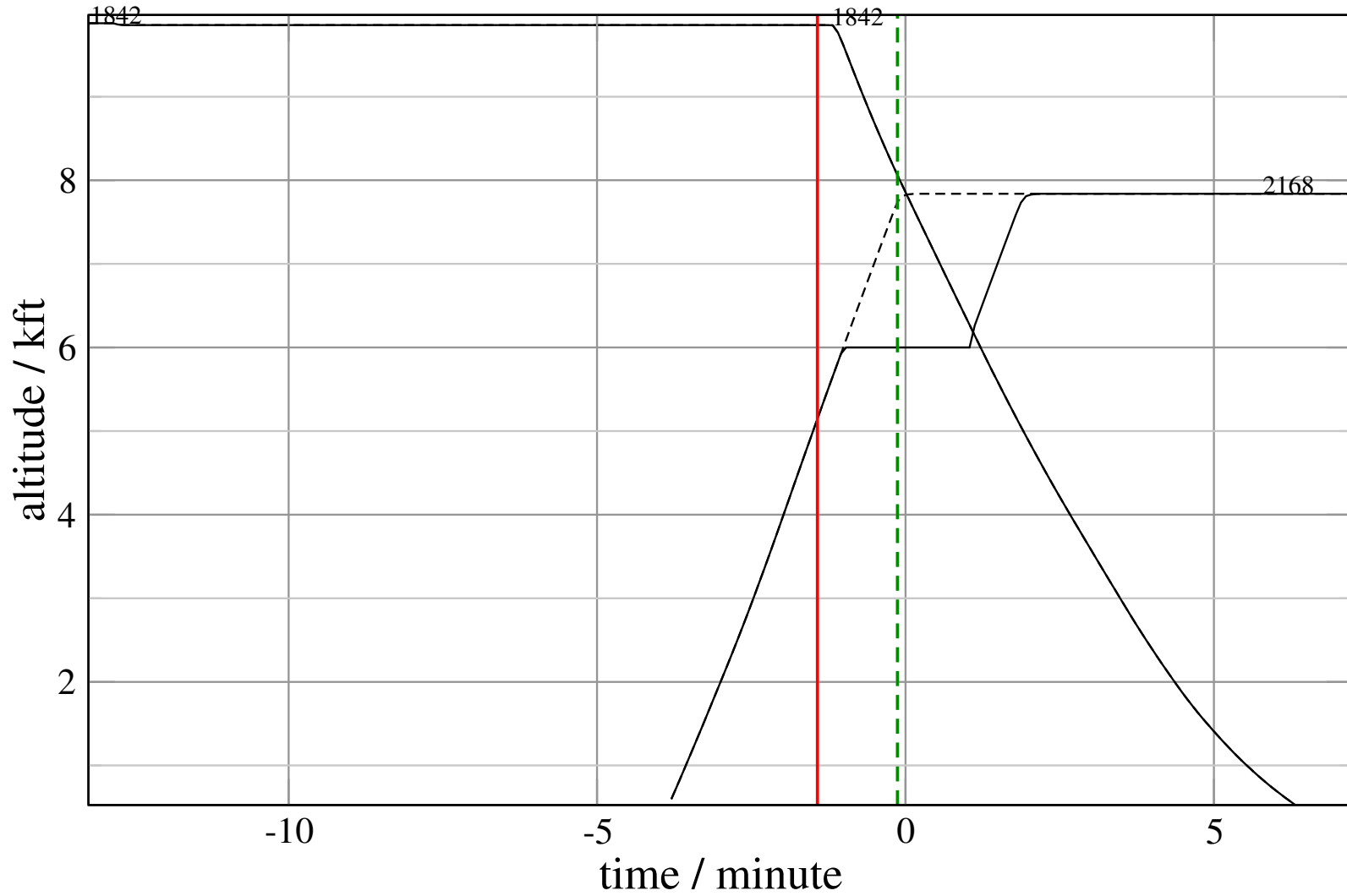
# Maneuver Planview

+ D2168E-A1842D 0.572V->1.378V: D2168E temp alt 6.0 kft, 2.0 Min (+0 s) 1842-2168-42



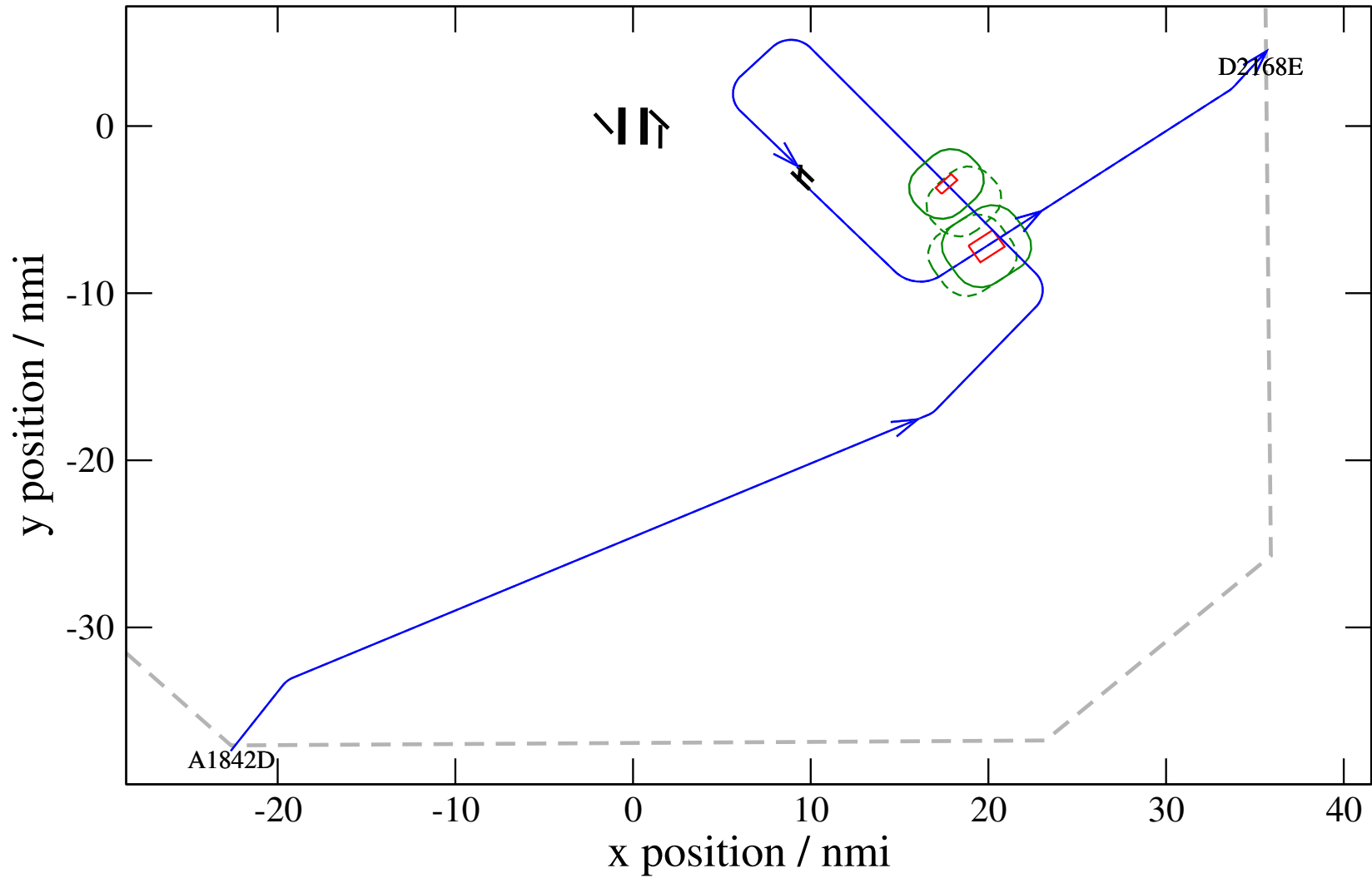
# Maneuver Altitude Profiles

+ D2168E-A1842D 0.572V->1.378V: D2168E temp alt 6.0 kft, 2.0 Min (+0 s) 1842-2168-42



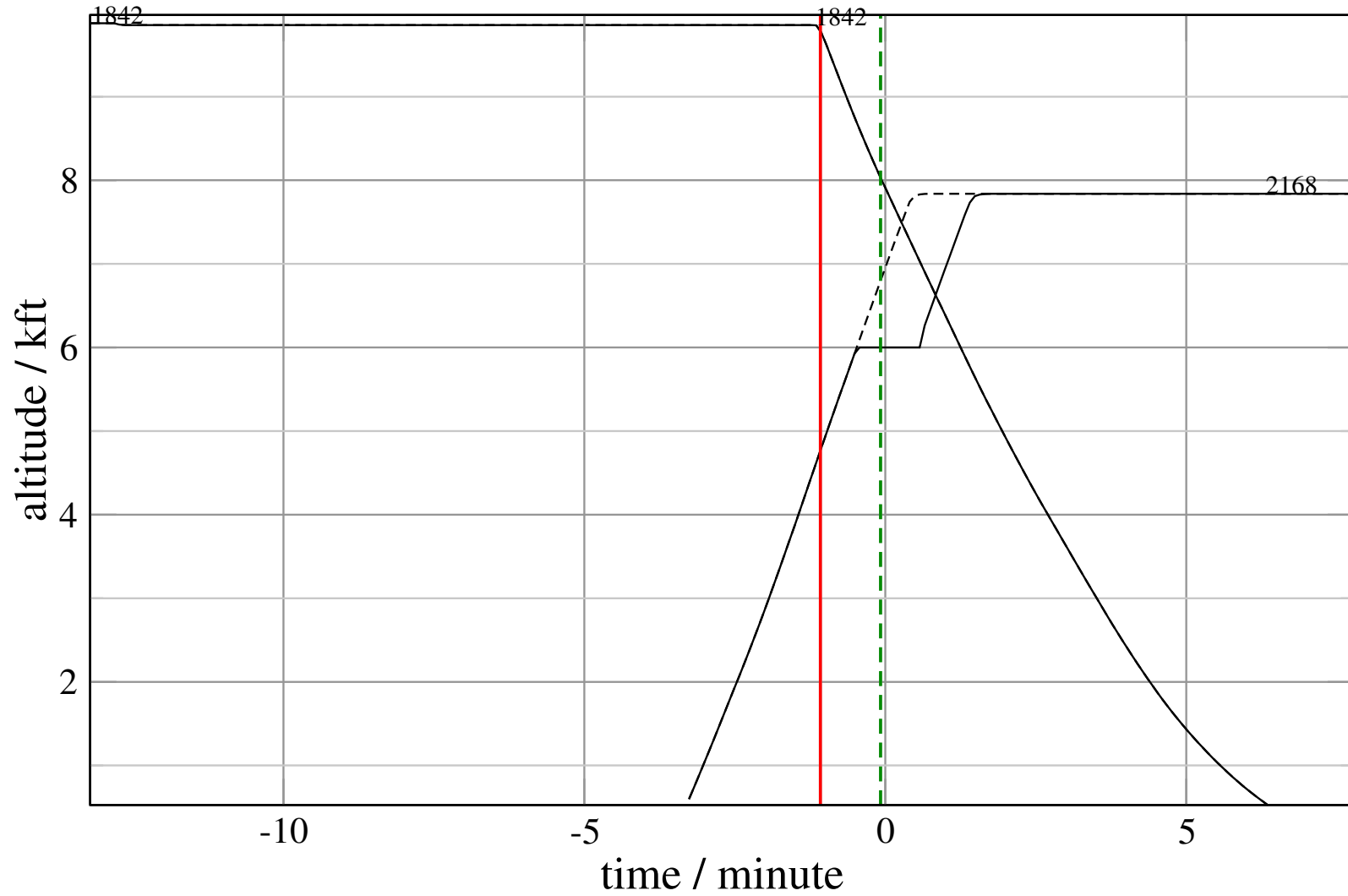
# Maneuver Planview

+ D2168E-A1842D 0.672V->1.182H: D2168E temp alt 6.0 kft, 1.0 Min (+0 s) 1842-2168-43



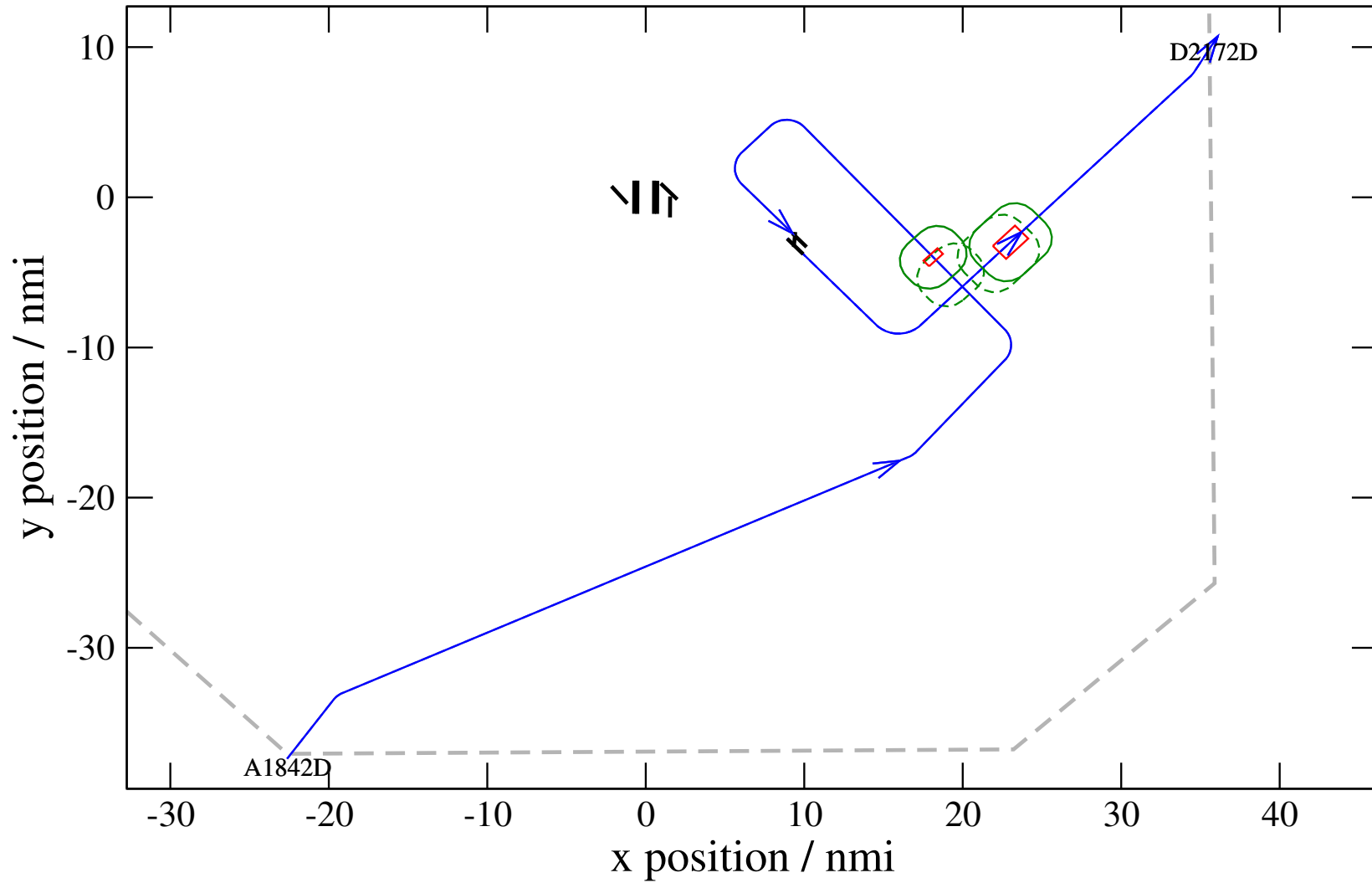
# Maneuver Altitude Profiles

+ D2168E-A1842D 0.672V->1.182H: D2168E temp alt 6.0 kft, 1.0 Min (+0 s) 1842-2168-43



# Maneuver Planview

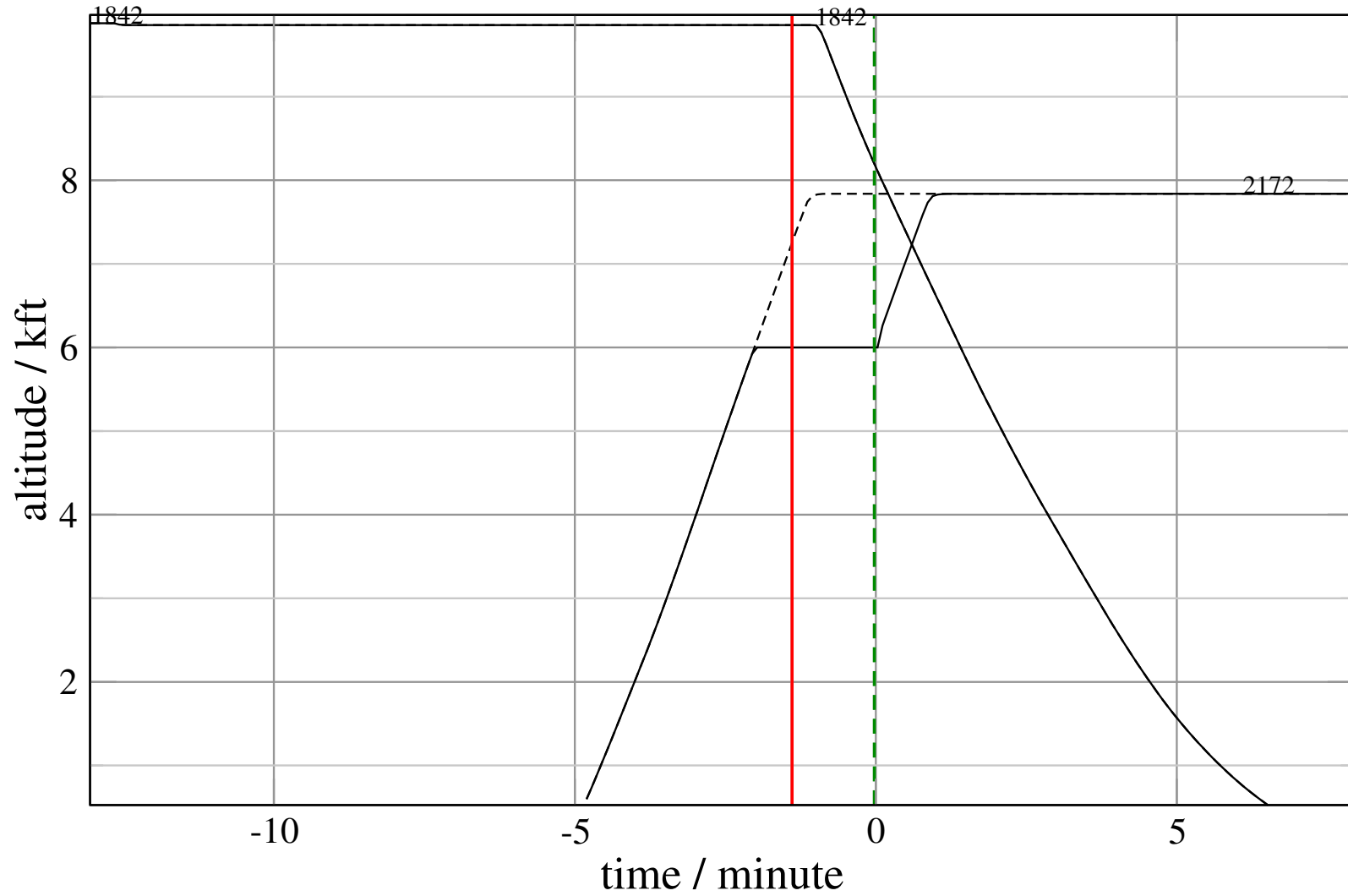
+ D2172D-A1842D 0.599V->1.168V: D2172D temp alt 6.0 kft, 2.0 Min (+0 s) 1842-2172-43





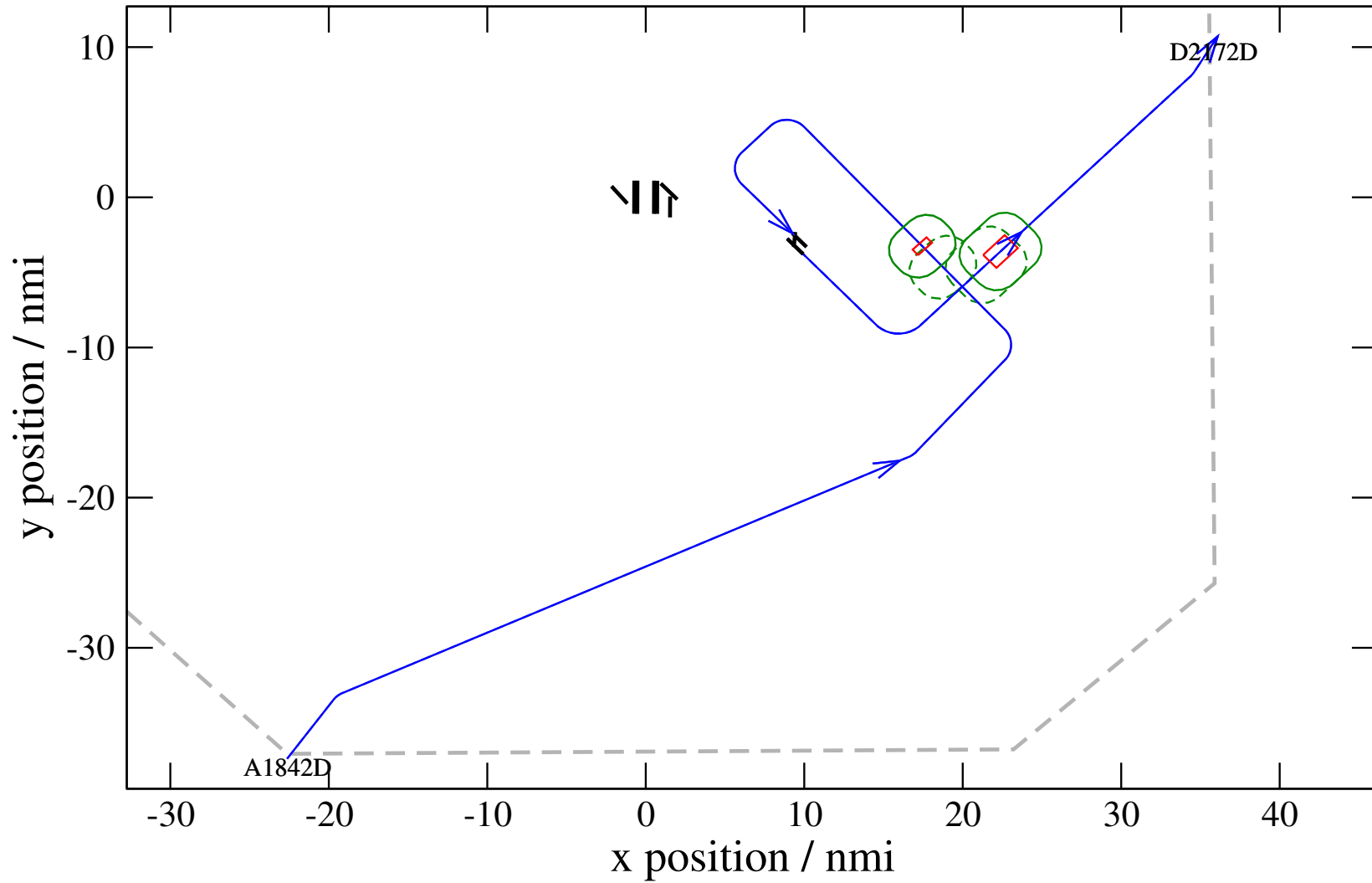
# Maneuver Altitude Profiles

+ D2172D-A1842D 0.599V->1.168V: D2172D temp alt 6.0 kft, 2.0 Min (+0 s) 1842-2172-43



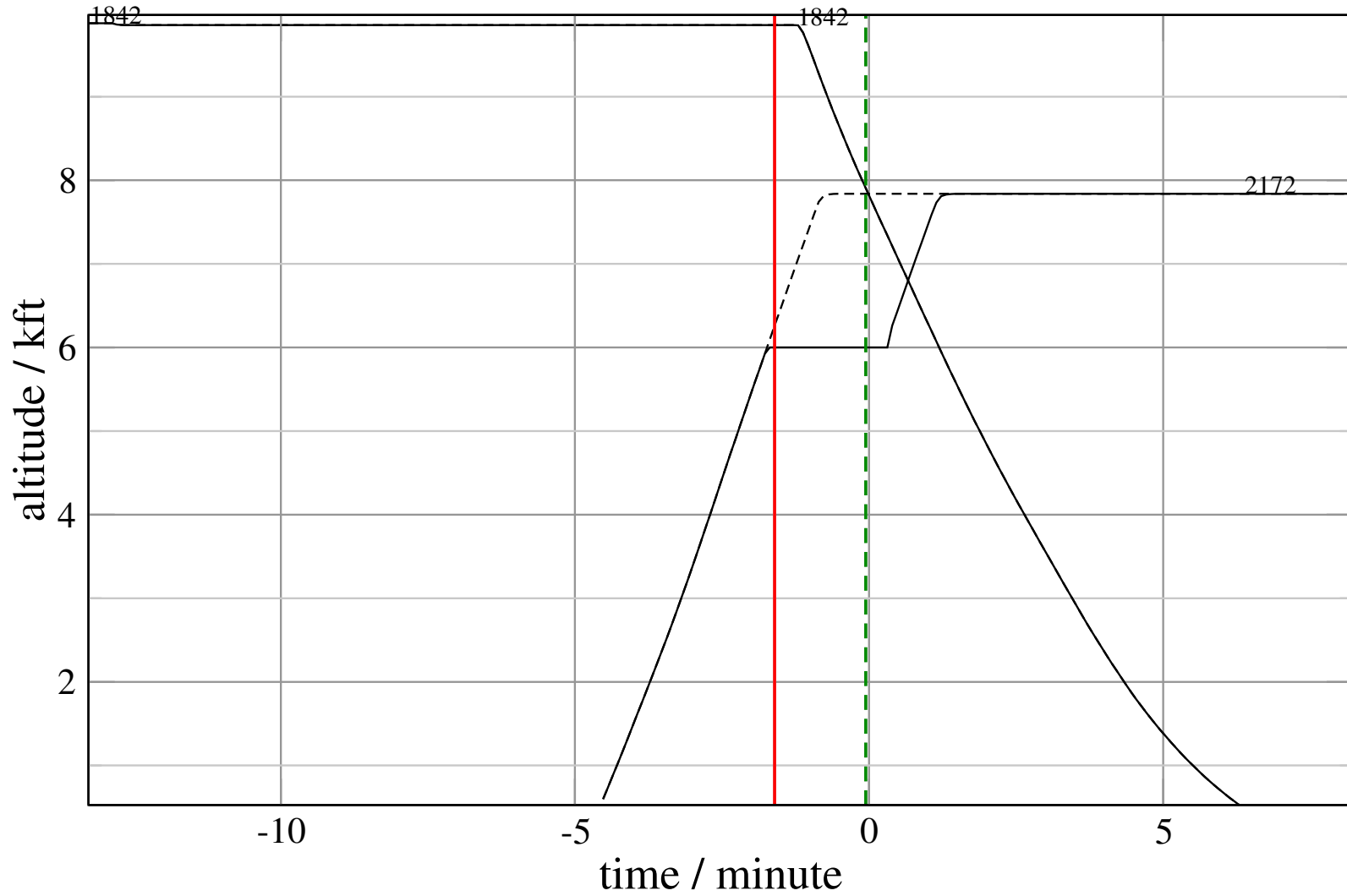
# Maneuver Planview

+ D2172D-A1842D 0.440V->1.157H: D2172D temp alt 6.0 kft, 2.0 Min (+0 s) 1842-2172-44



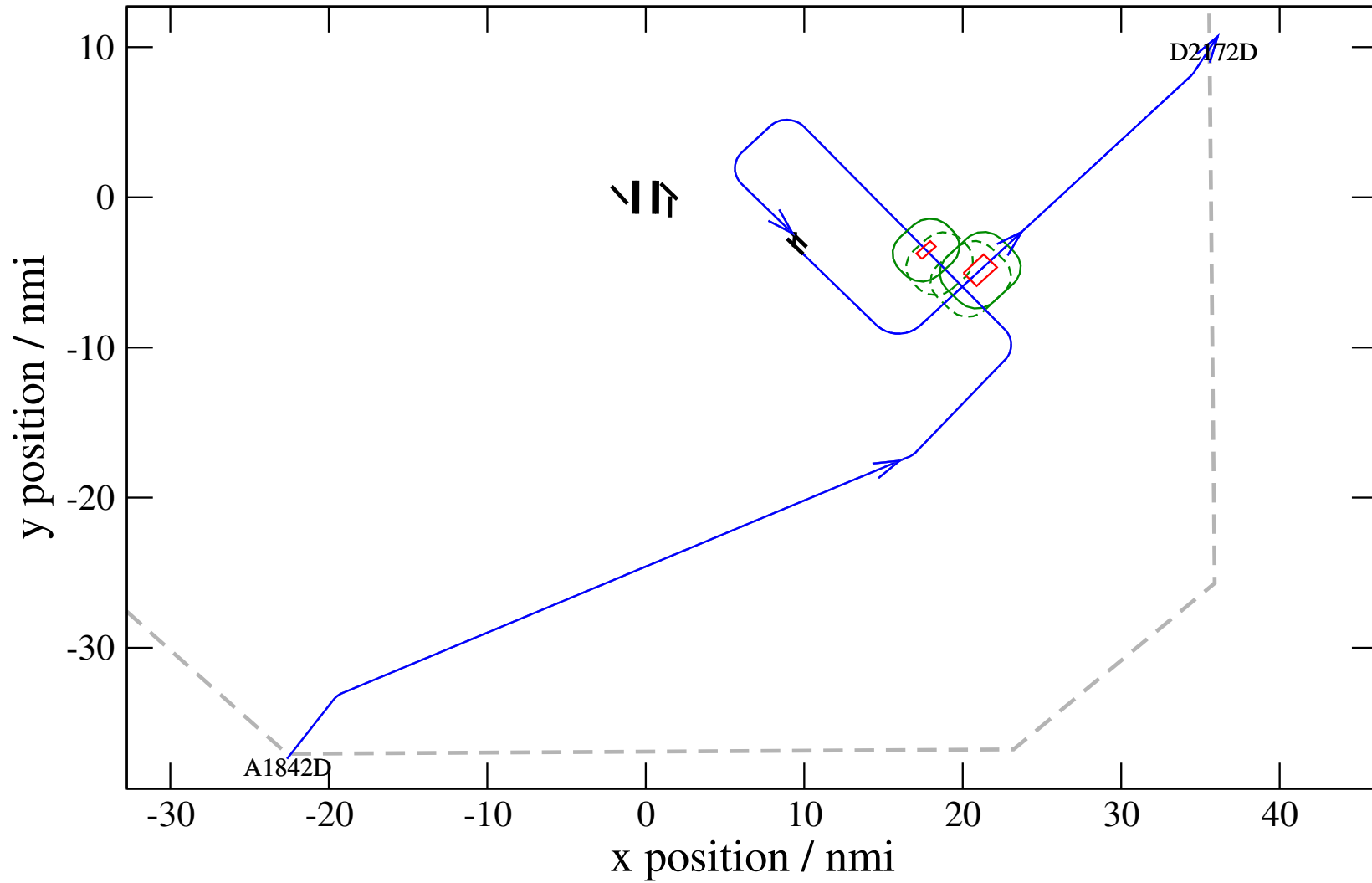
# Maneuver Altitude Profiles

+ D2172D-A1842D 0.440V->1.157H: D2172D temp alt 6.0 kft, 2.0 Min (+0 s) 1842-2172-44



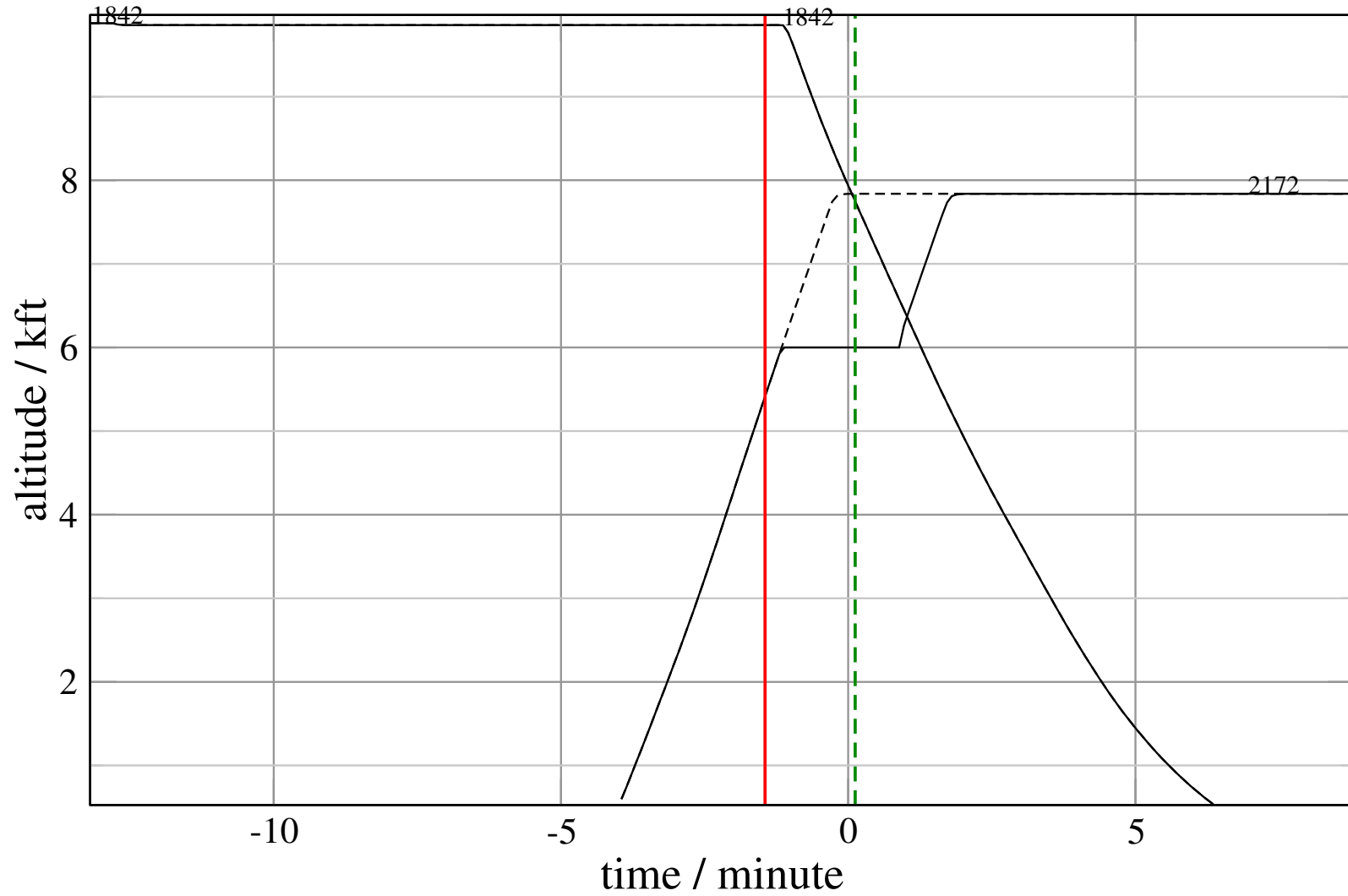
# Maneuver Planview

+ D2172D-A1842D 0.418V->1.160H: D2172D temp alt 6.0 kft, 2.0 Min (+0 s) 1842-2172-45



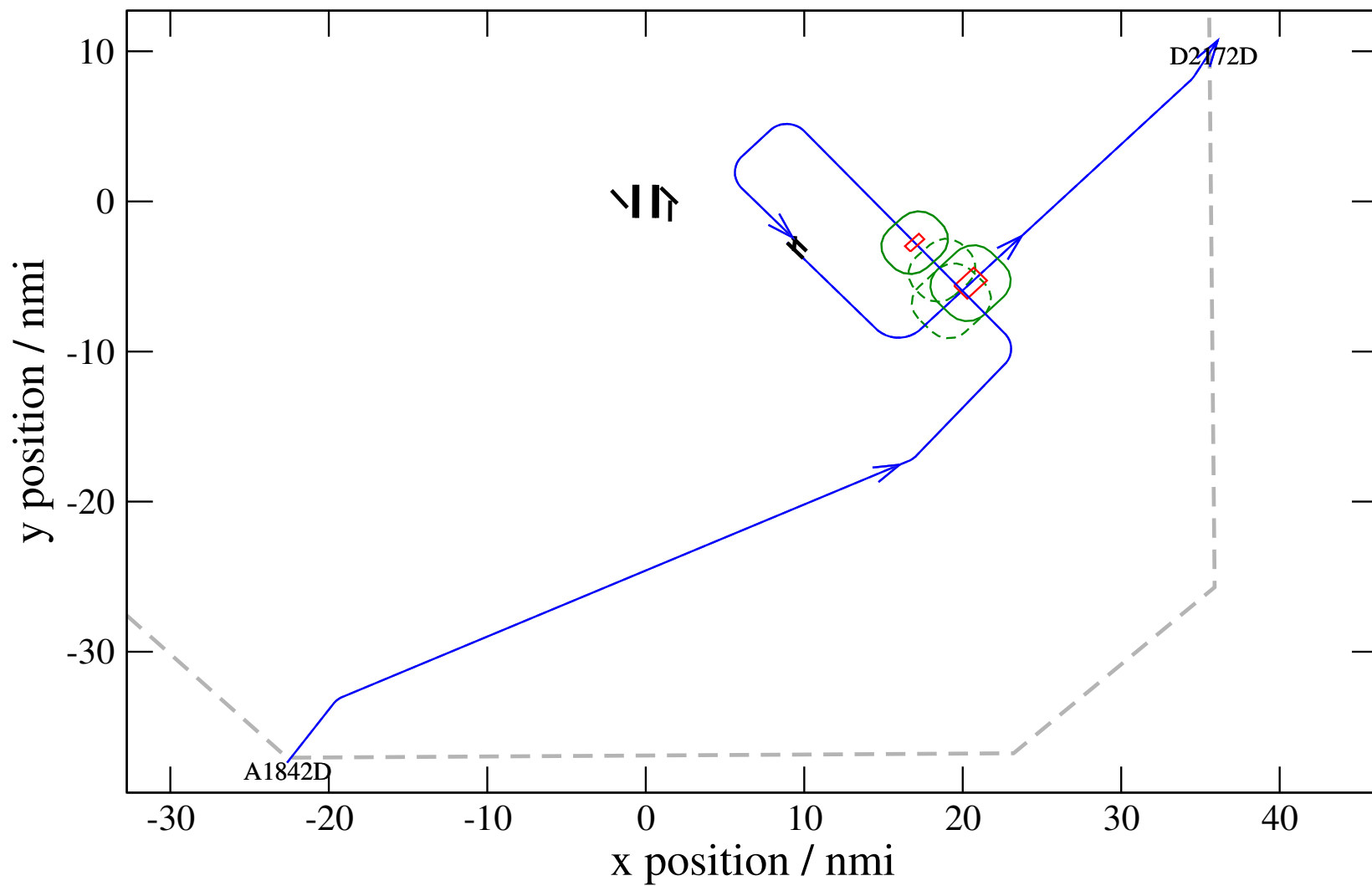
# Maneuver Altitude Profiles

+ D2172D-A1842D 0.418V->1.160H: D2172D temp alt 6.0 kft, 2.0 Min (+0 s) 1842-2172-45



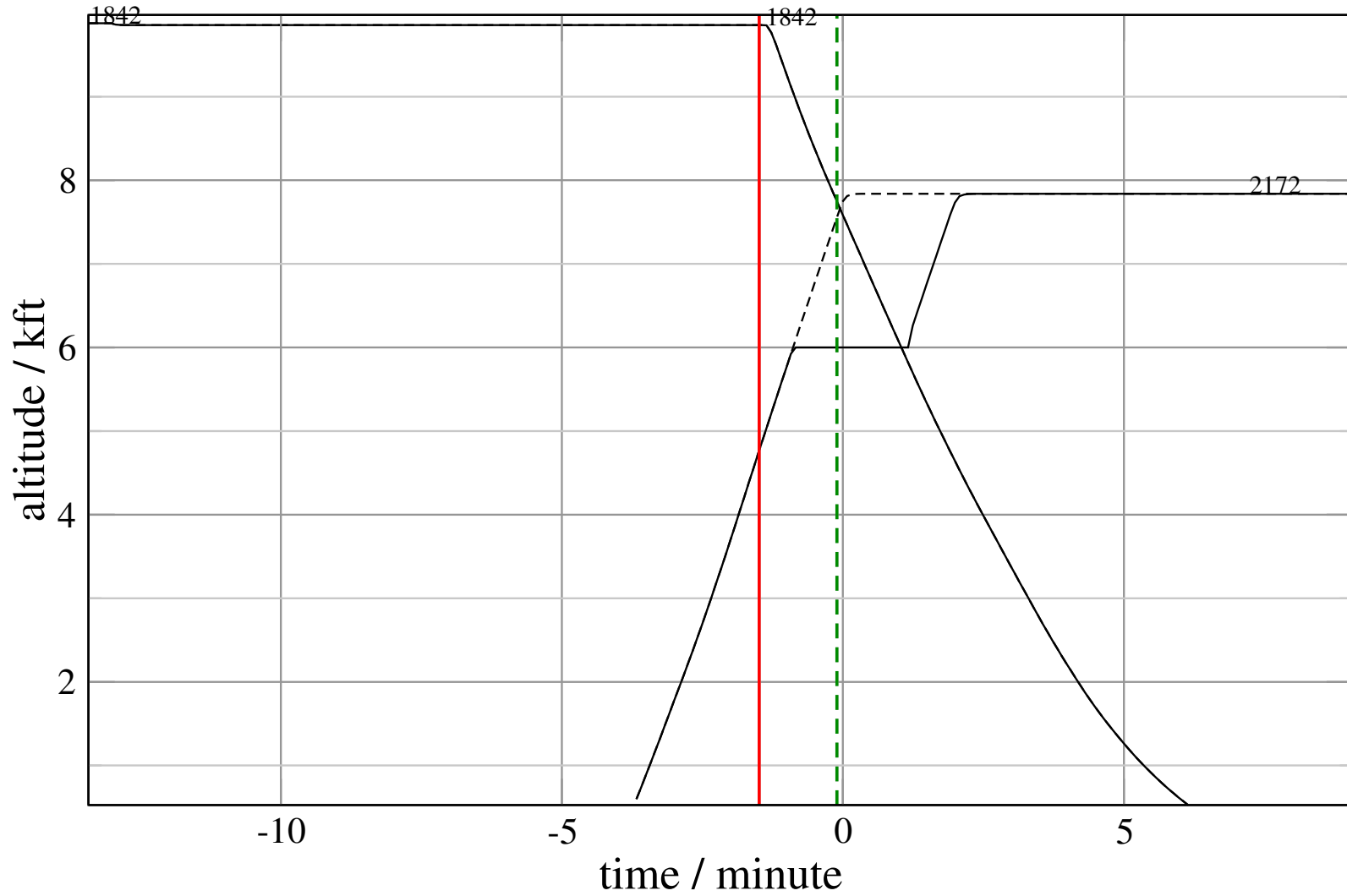
# Maneuver Planview

+ D2172D-A1842D 0.423H->1.217H: D2172D temp alt 6.0 kft, 2.0 Min (+0 s) 1842-2172-46



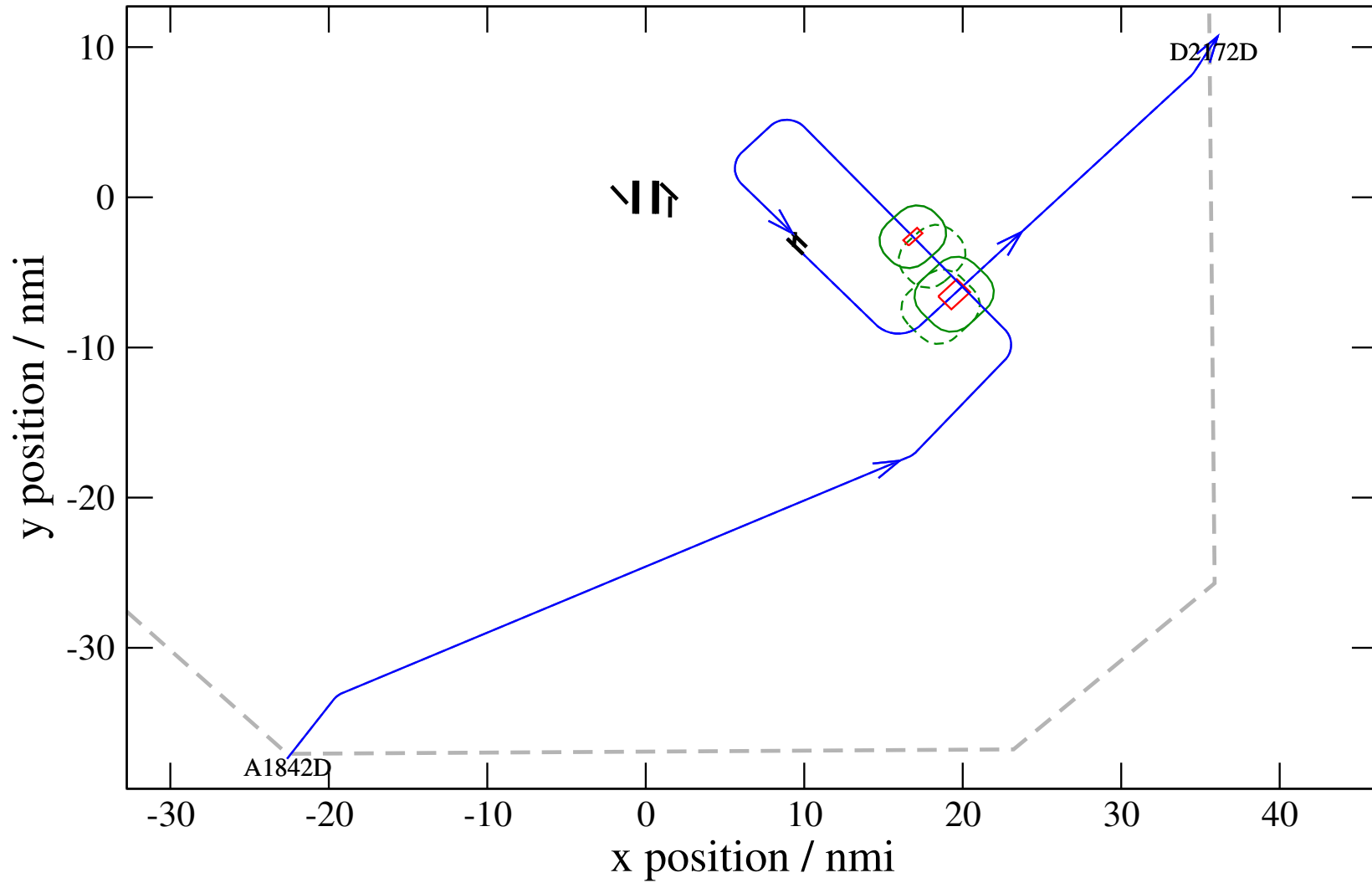
# Maneuver Altitude Profiles

+ D2172D-A1842D 0.423H->1.217H: D2172D temp alt 6.0 kft, 2.0 Min (+0 s) 1842-2172-46



# Maneuver Planview

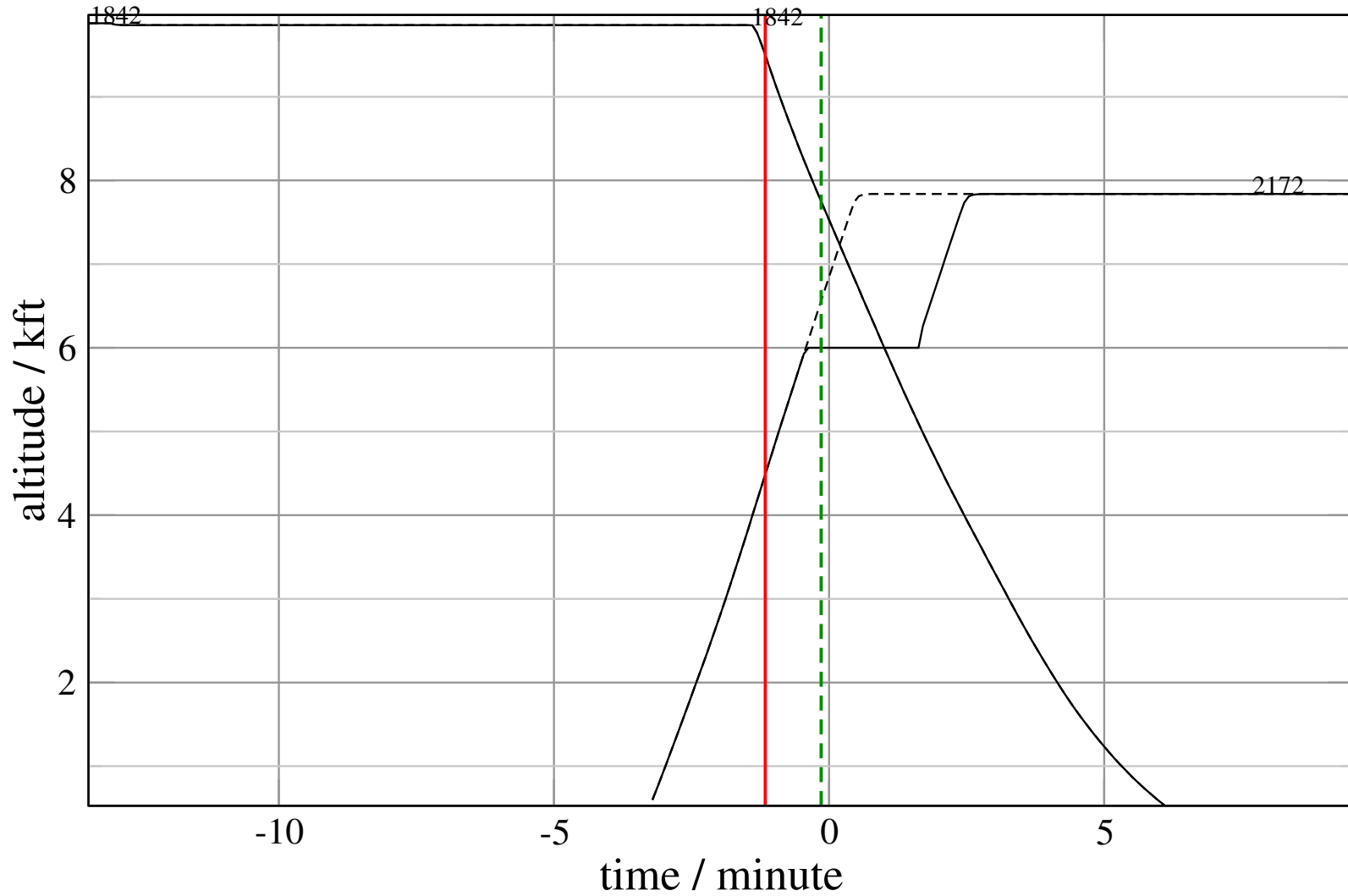
+ D2172D-A1842D 0.674H->1.328V: D2172D temp alt 6.0 kft, 2.0 Min (+0 s) 1842-2172-47





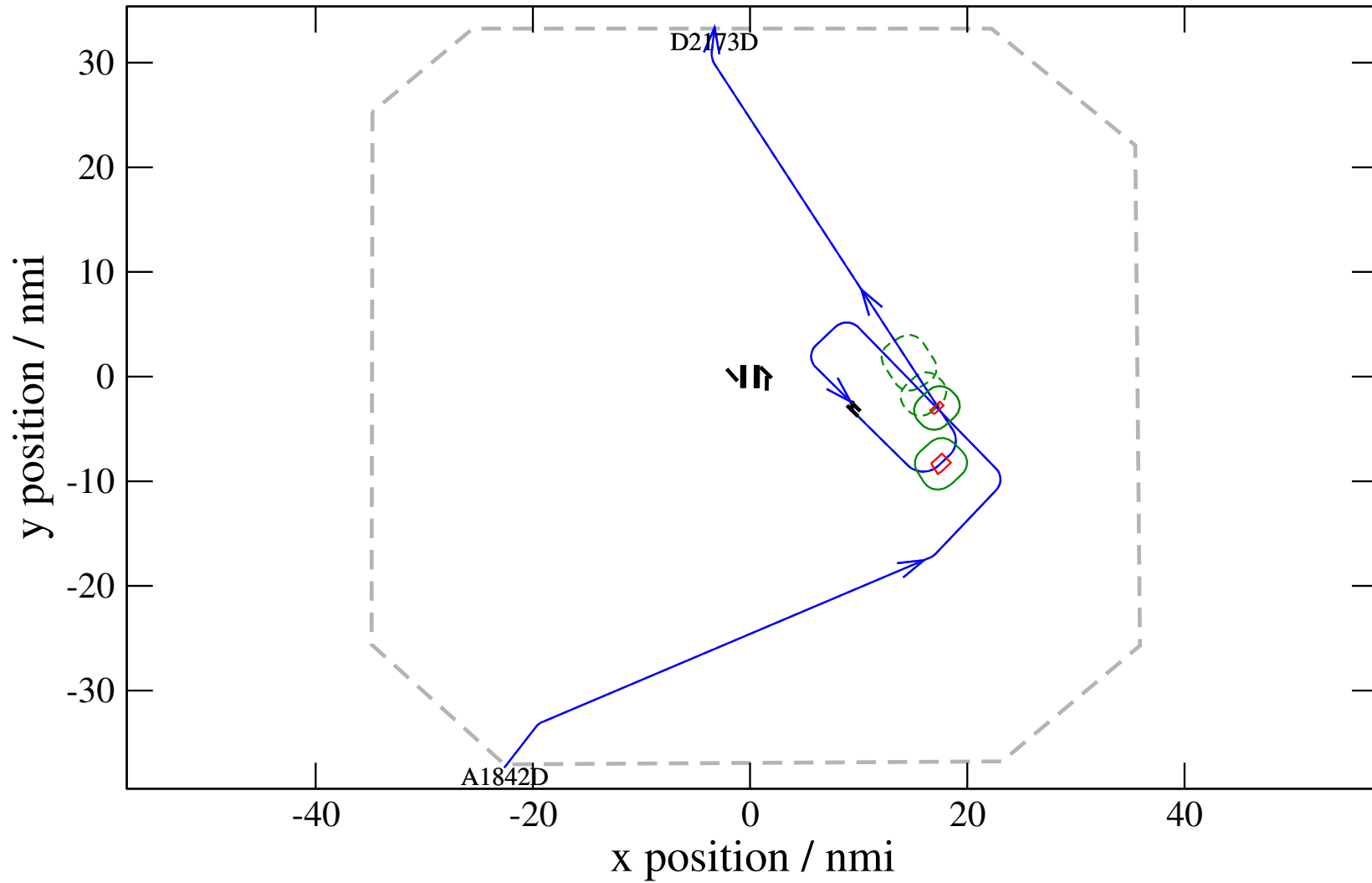
# Maneuver Altitude Profiles

+ D2172D-A1842D 0.674H->1.328V: D2172D temp alt 6.0 kft, 2.0 Min (+0 s) 1842-2172-47



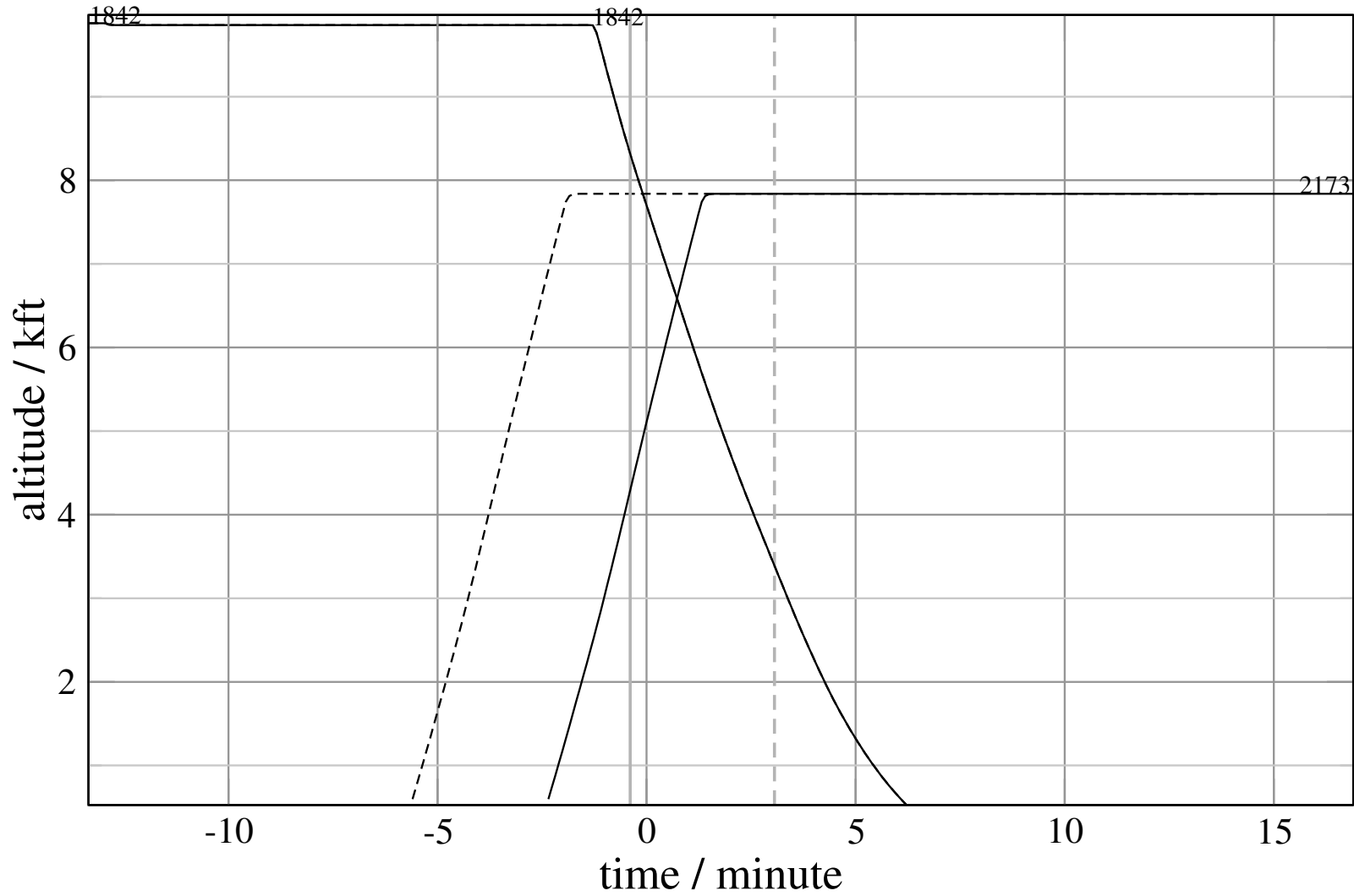
# Maneuver Planview

+ D2173D-A1842D 0.630H->1.281H: D2173D takeoff delay 3.25 Min (+195 s) 1842-2173-55



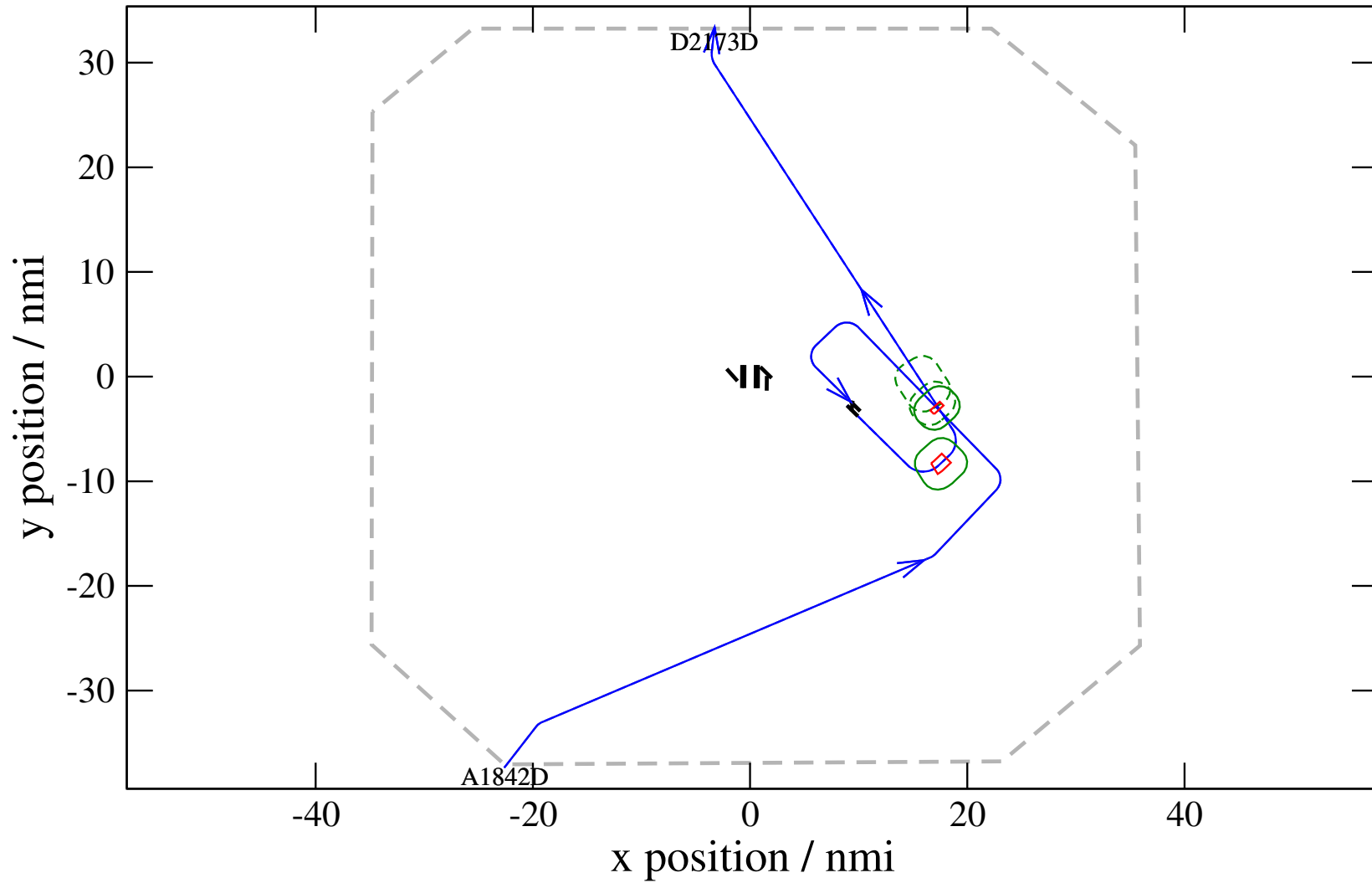
# Maneuver Altitude Profiles

+ D2173D-A1842D 0.630H->1.281H: D2173D takeoff delay 3.25 Min (+195 s) 1842-2173-55



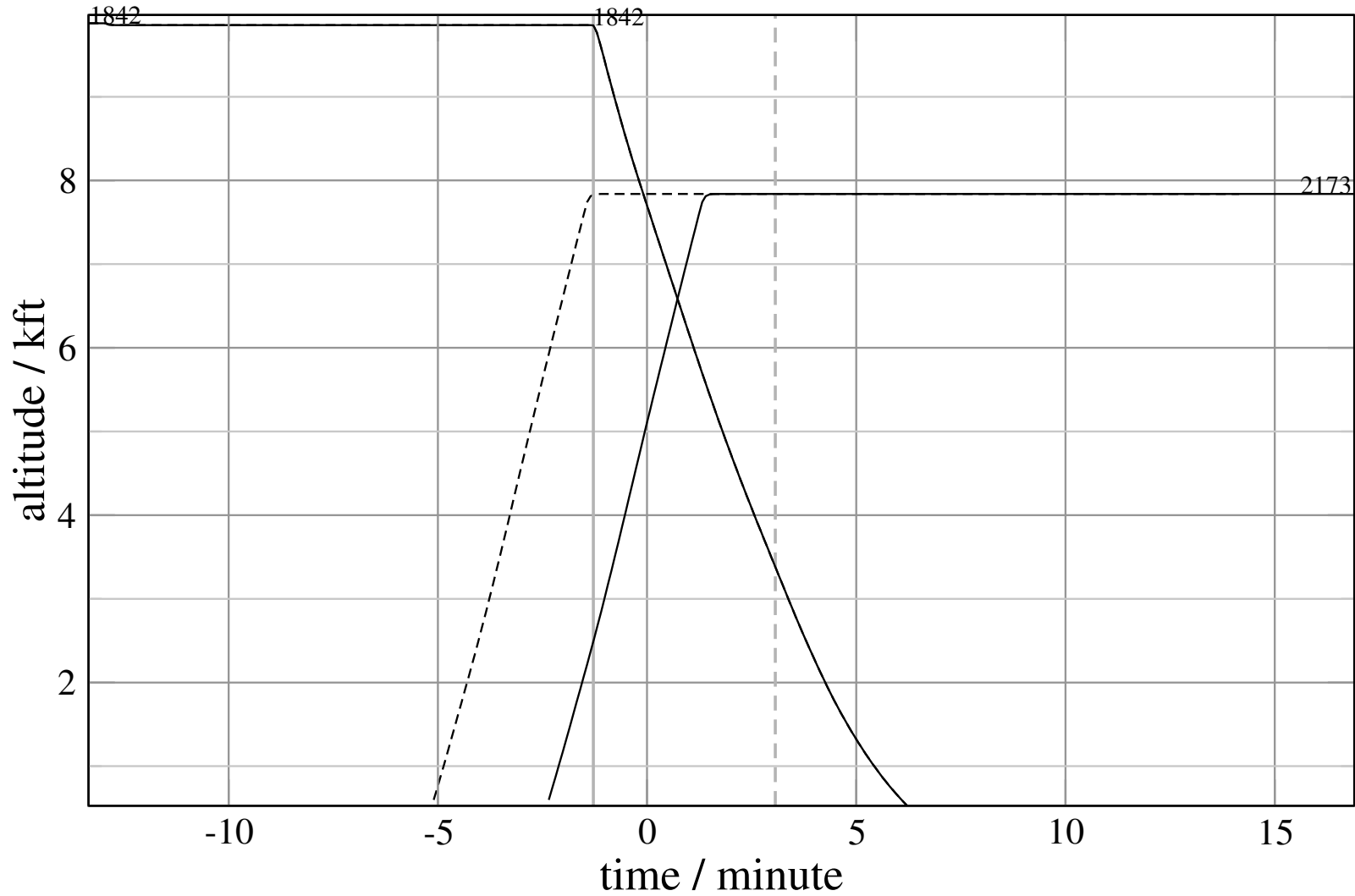
# Maneuver Planview

+ D2173D-A1842D 0.232H->1.281H: D2173D takeoff delay 2.75 Min (+165 s) 1842-2173-56



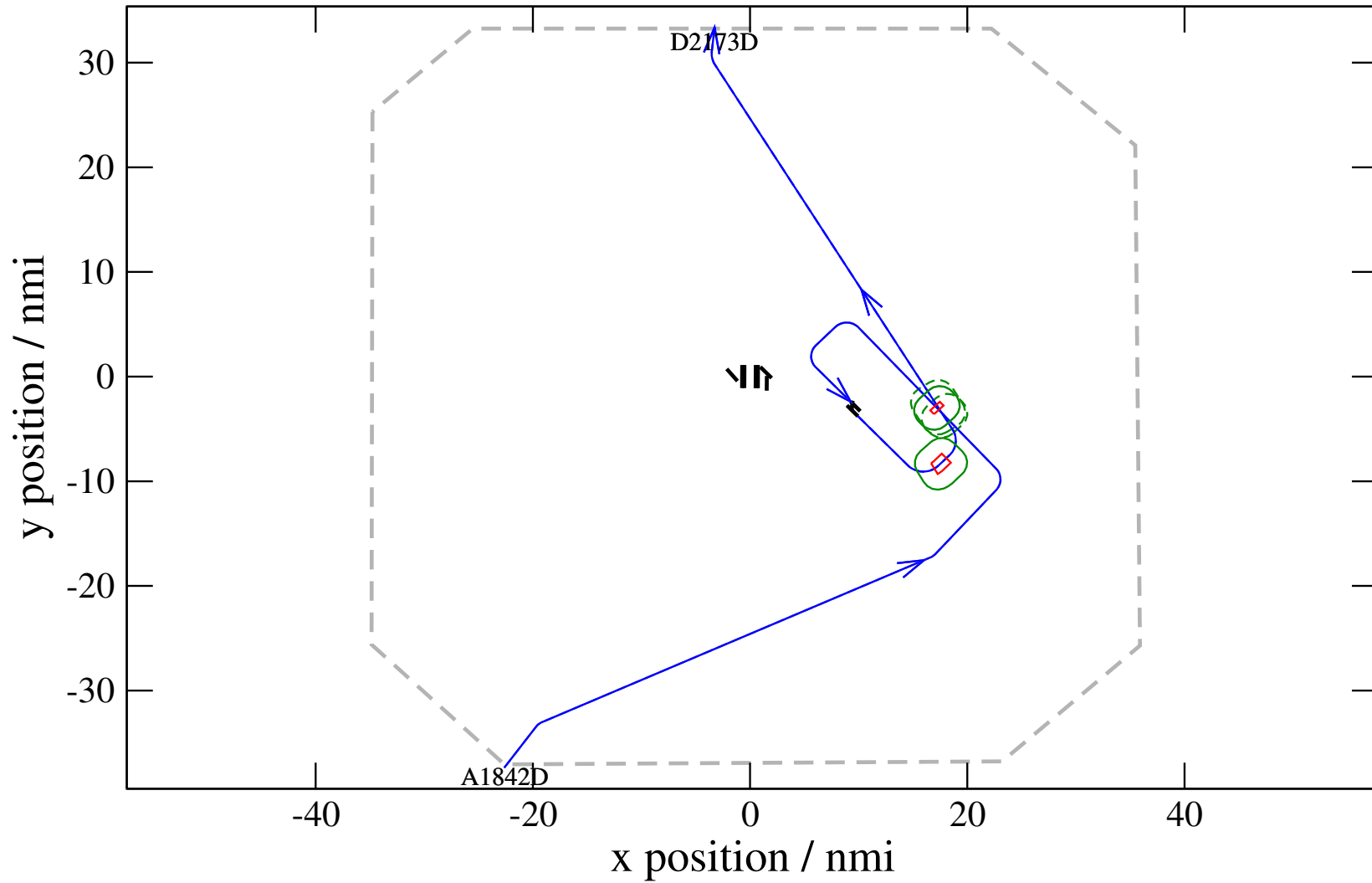
# Maneuver Altitude Profiles

+ D2173D-A1842D 0.232H->1.281H: D2173D takeoff delay 2.75 Min (+165 s) 1842-2173-56



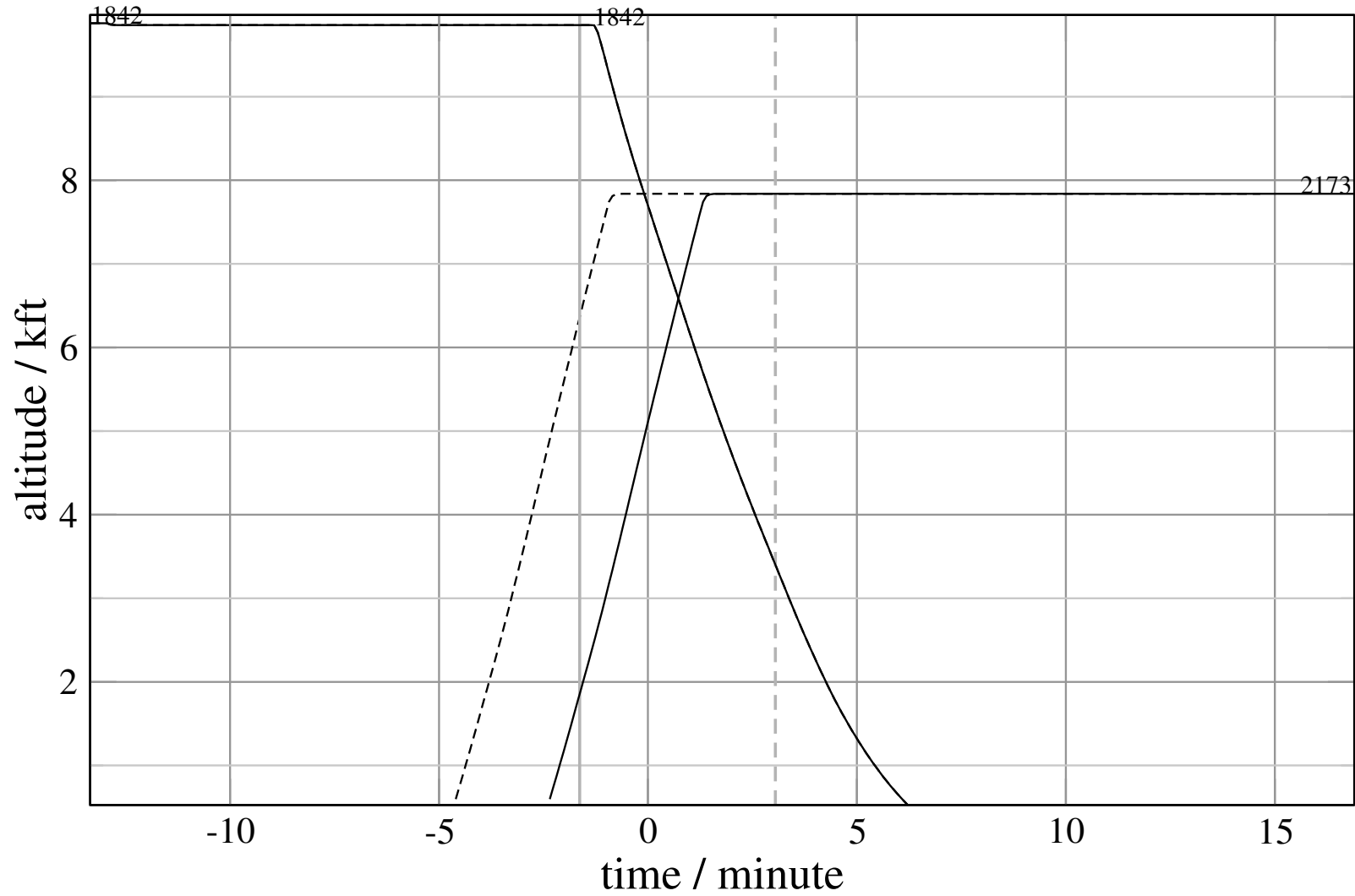
# Maneuver Planview

+ D2173D-A1842D 0.000H->1.281H: D2173D takeoff delay 2.25 Min (+135 s) 1842-2173-57



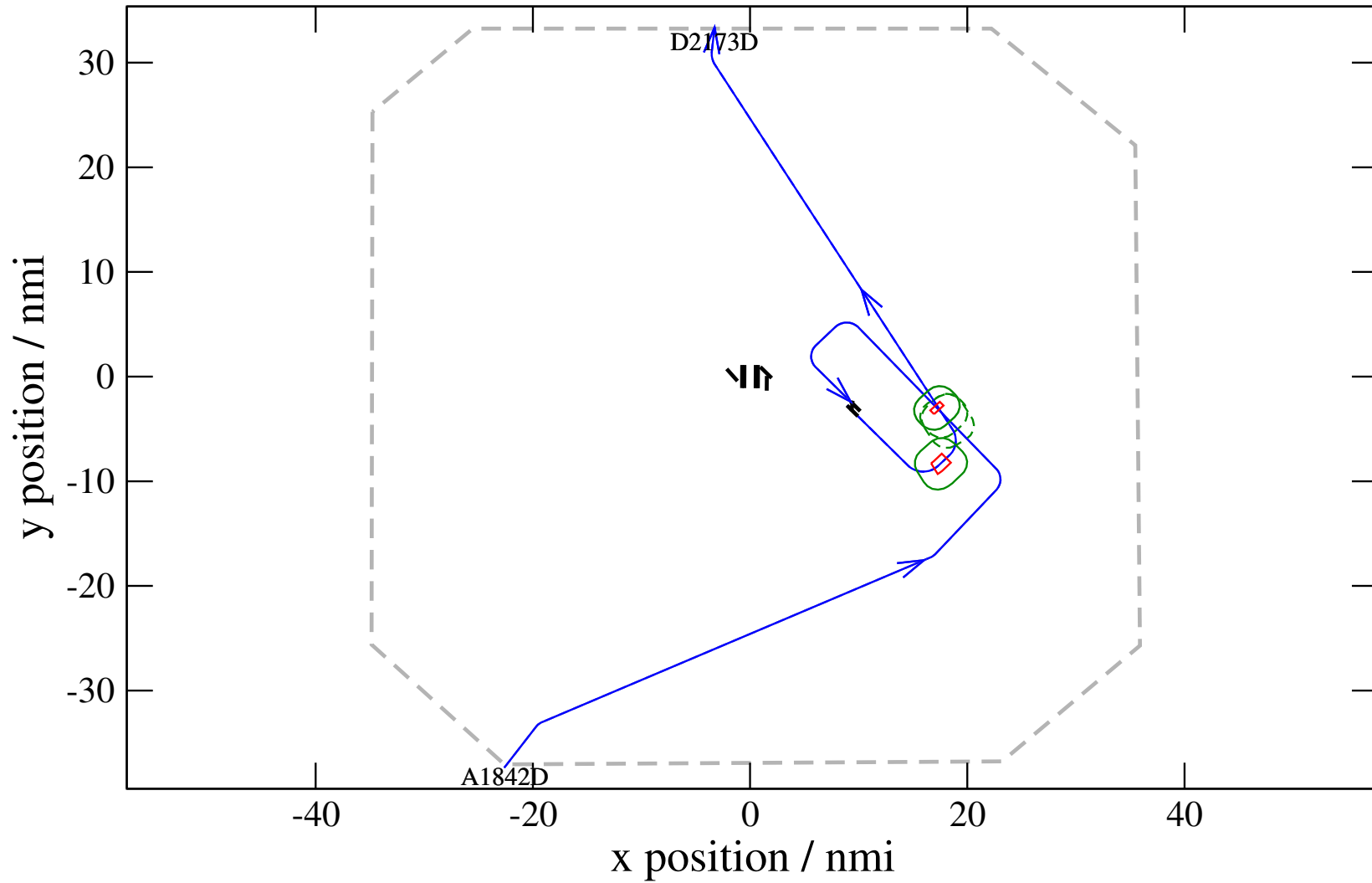
# Maneuver Altitude Profiles

+ D2173D-A1842D 0.000H->1.281H: D2173D takeoff delay 2.25 Min (+135 s) 1842-2173-57



# Maneuver Planview

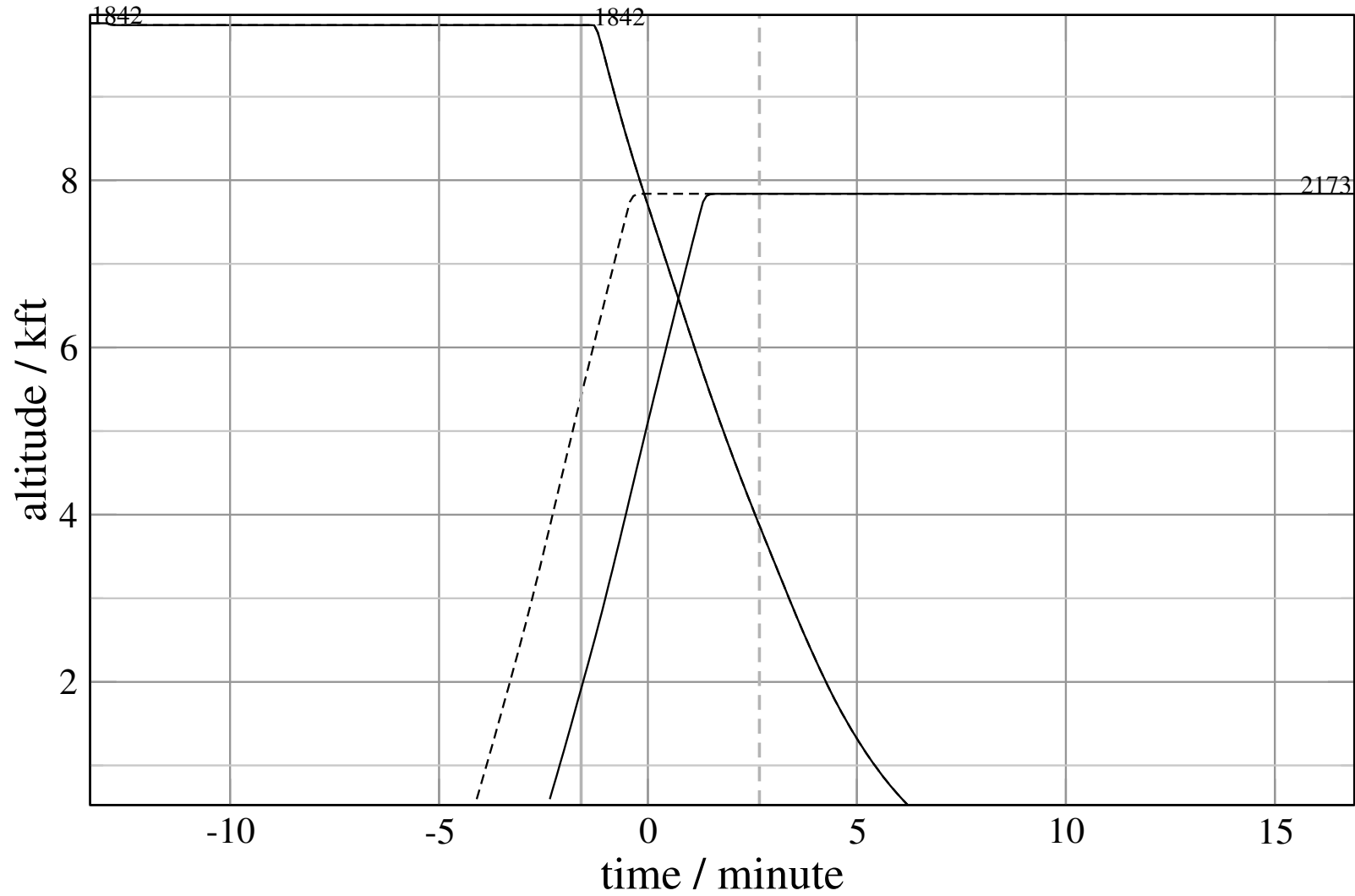
+ D2173D-A1842D 0.000H->1.281H: D2173D takeoff delay 1.75 Min (+105 s) 1842-2173-58





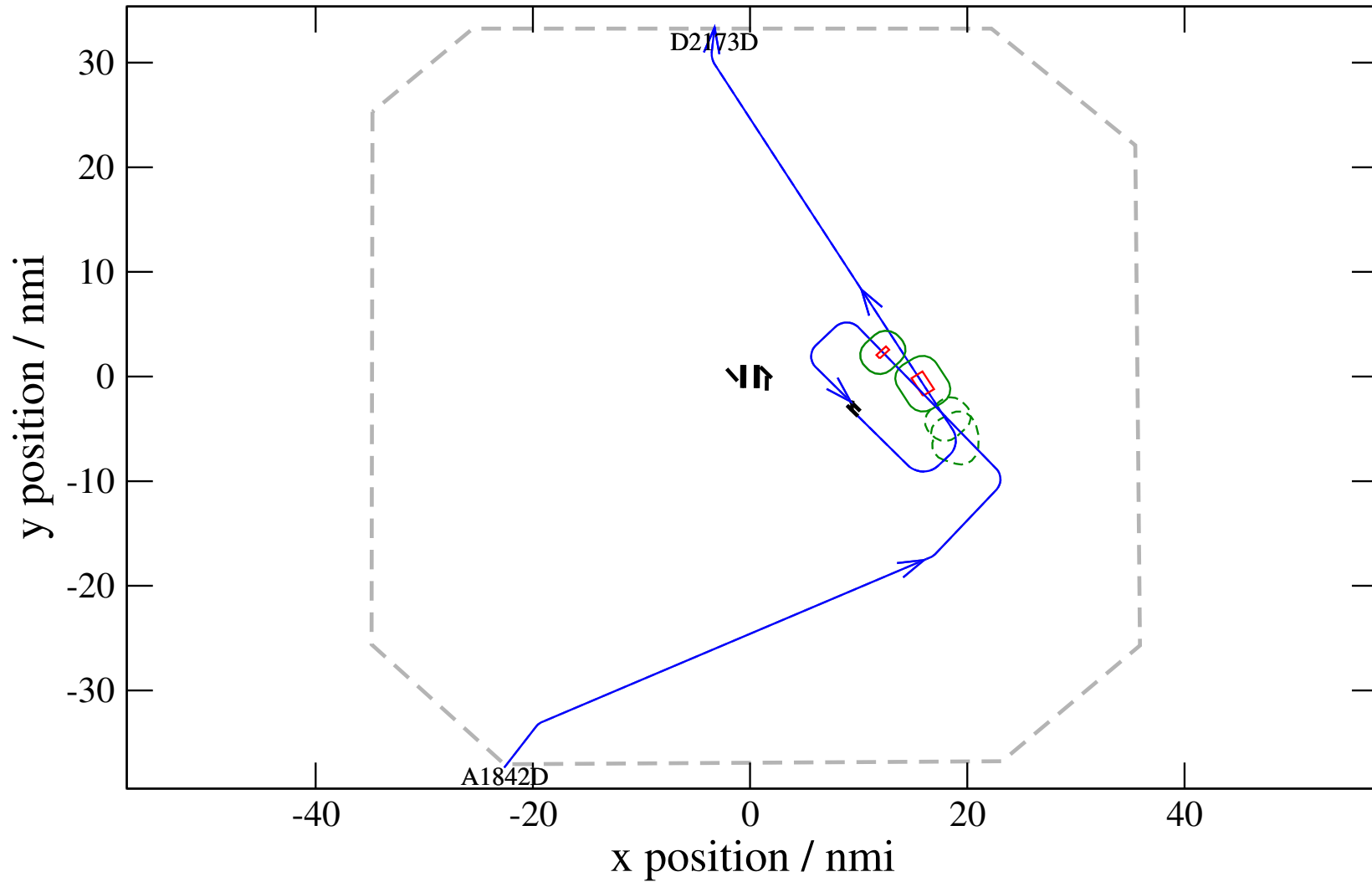
# Maneuver Altitude Profiles

+ D2173D-A1842D 0.000H->1.281H: D2173D takeoff delay 1.75 Min (+105 s) 1842-2173-58



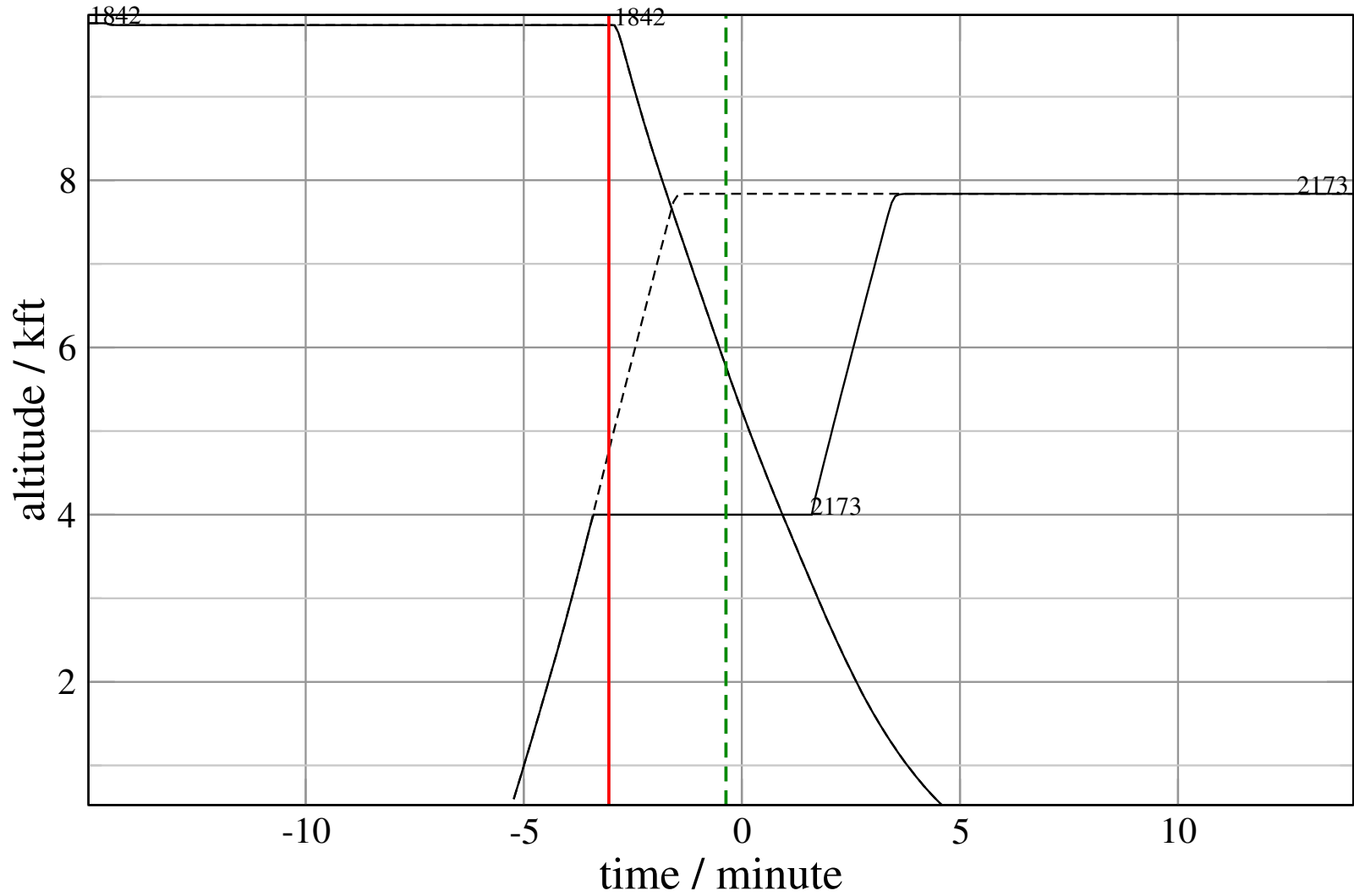
# Maneuver Planview

+ D2173D-A1842D 0.252H->1.127H: D2173D temp alt 4.0 kft, 5.0 Min (+0 s) 1842-2173-59



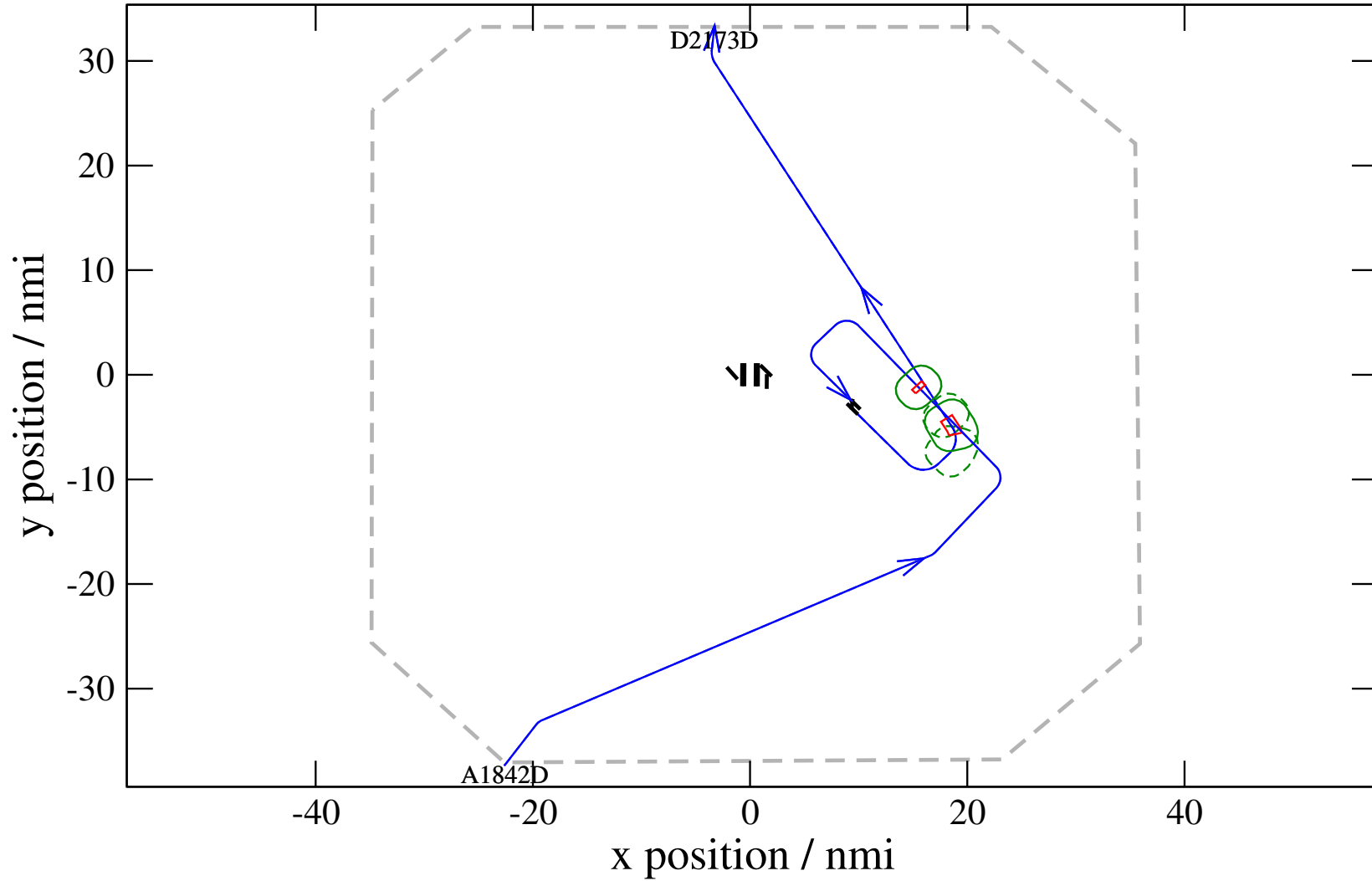
# Maneuver Altitude Profiles

+ D2173D-A1842D 0.252H->1.127H: D2173D temp alt 4.0 kft, 5.0 Min (+0 s) 1842-2173-59



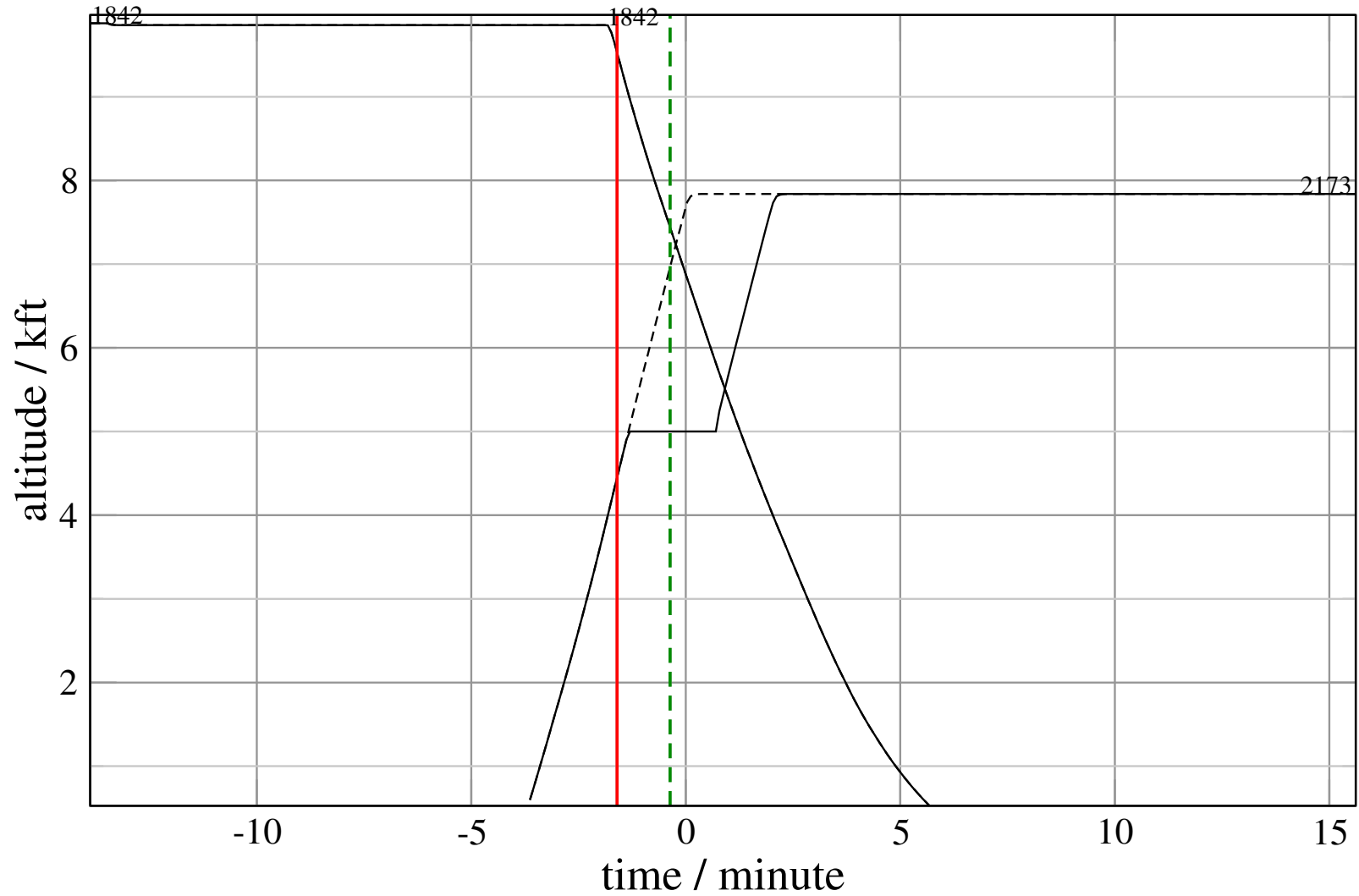
# Maneuver Planview

+ D2173D-A1842D 0.657H->1.189H: D2173D temp alt 5.0 kft, 2.0 Min (+0 s) 1842-2173-60



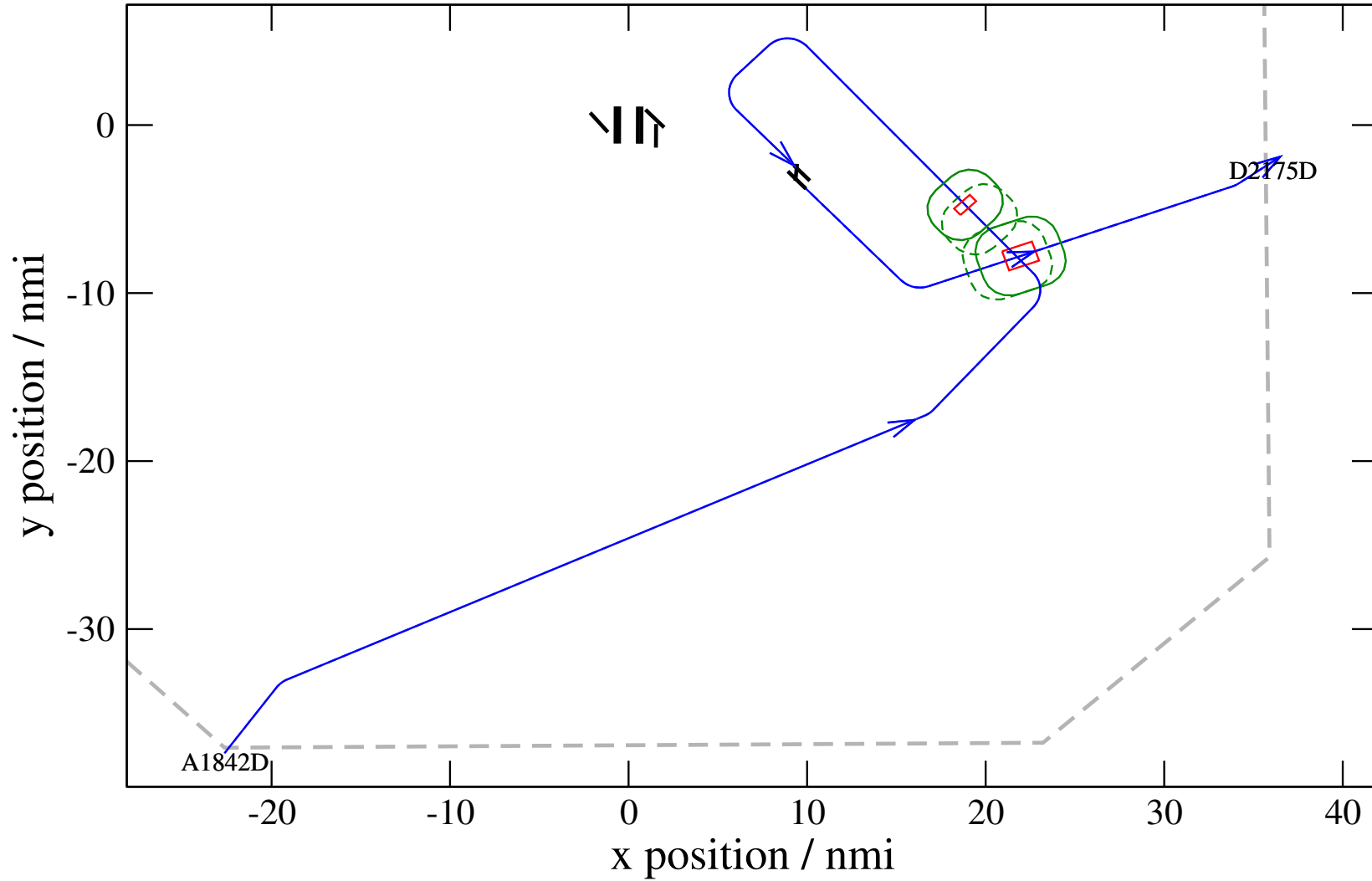
# Maneuver Altitude Profiles

+ D2173D-A1842D 0.657H->1.189H: D2173D temp alt 5.0 kft, 2.0 Min (+0 s) 1842-2173-60



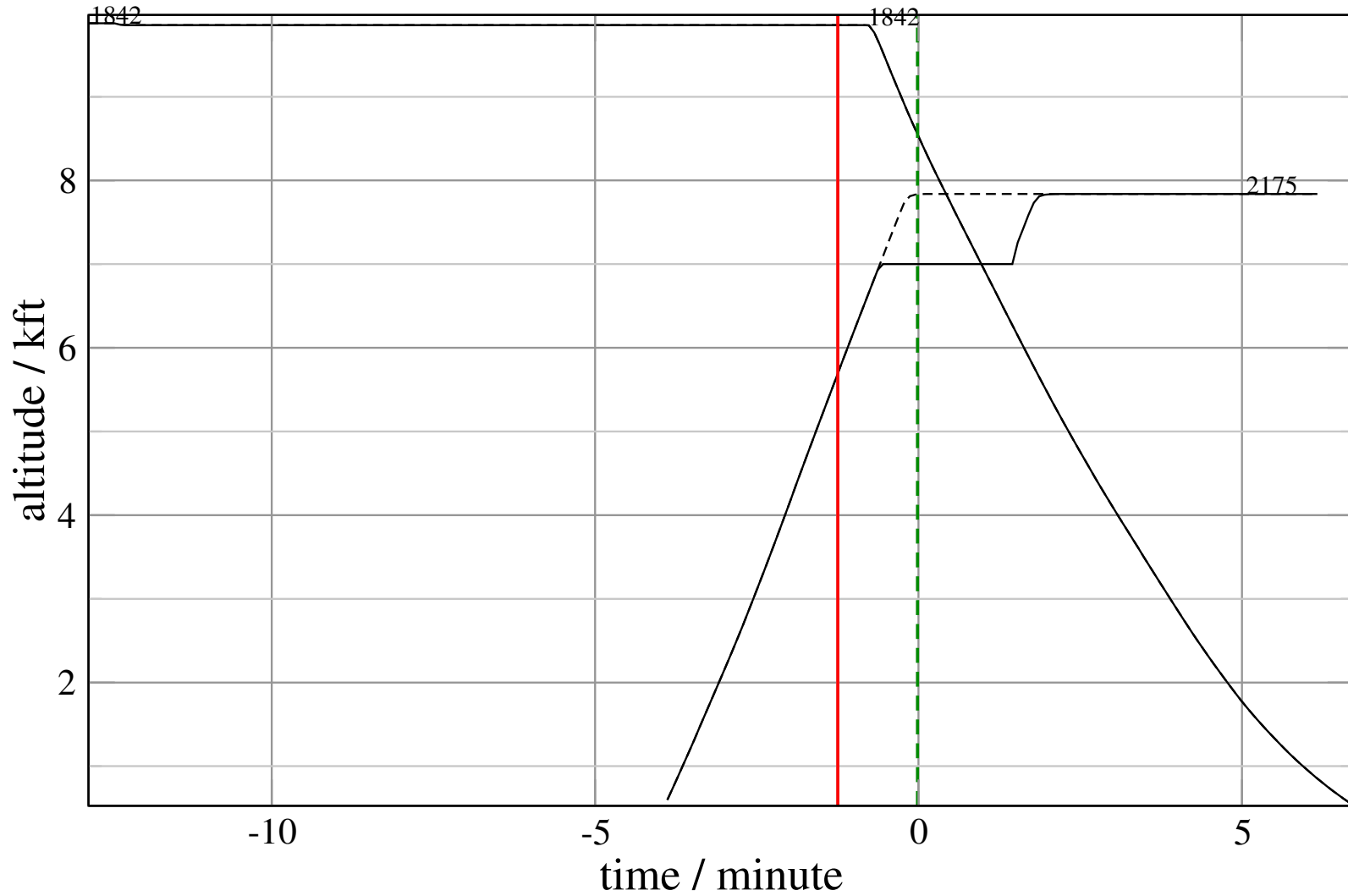
# Maneuver Planview

+ D2175D-A1842D 0.838V->1.233V: D2175D temp alt 7.0 kft, 2.0 Min (+0 s) 1842-2175-39



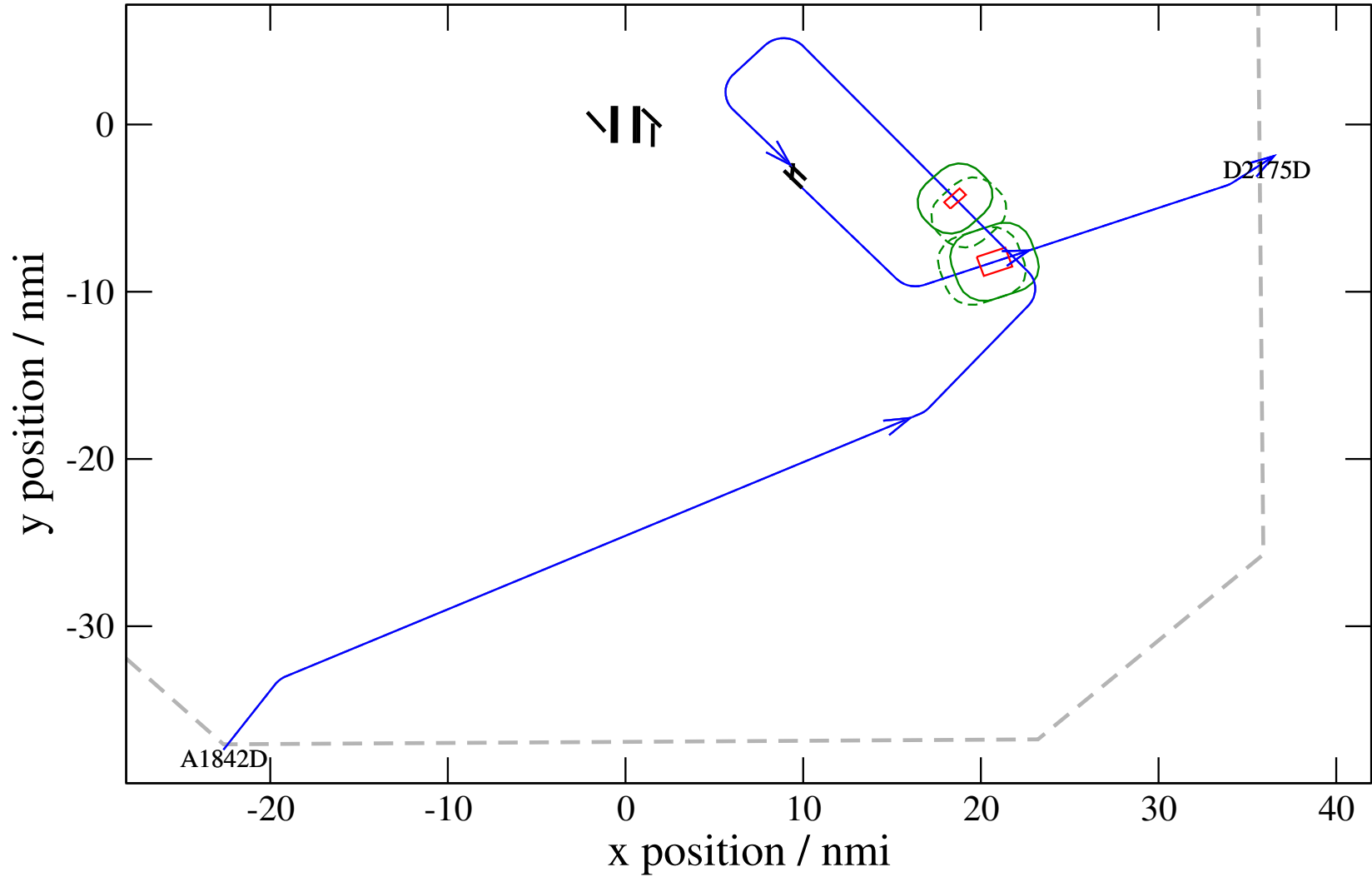
# Maneuver Altitude Profiles

+ D2175D-A1842D 0.838V->1.233V: D2175D temp alt 7.0 kft, 2.0 Min (+0 s) 1842-2175-39



# Maneuver Planview

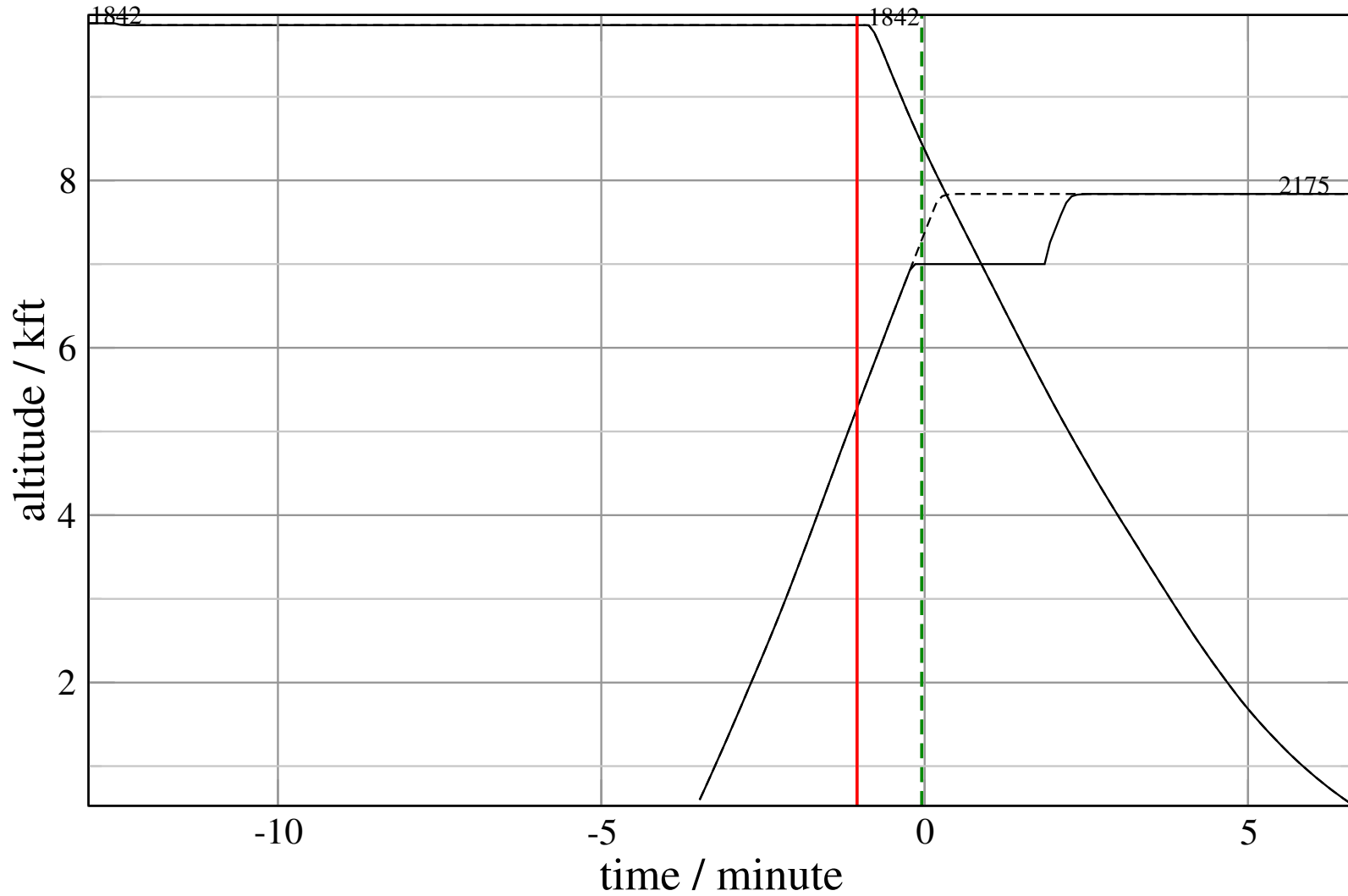
+ D2175D-A1842D 0.841V->1.168V: D2175D temp alt 7.0 kft, 2.0 Min (+0 s) 1842-2175-40





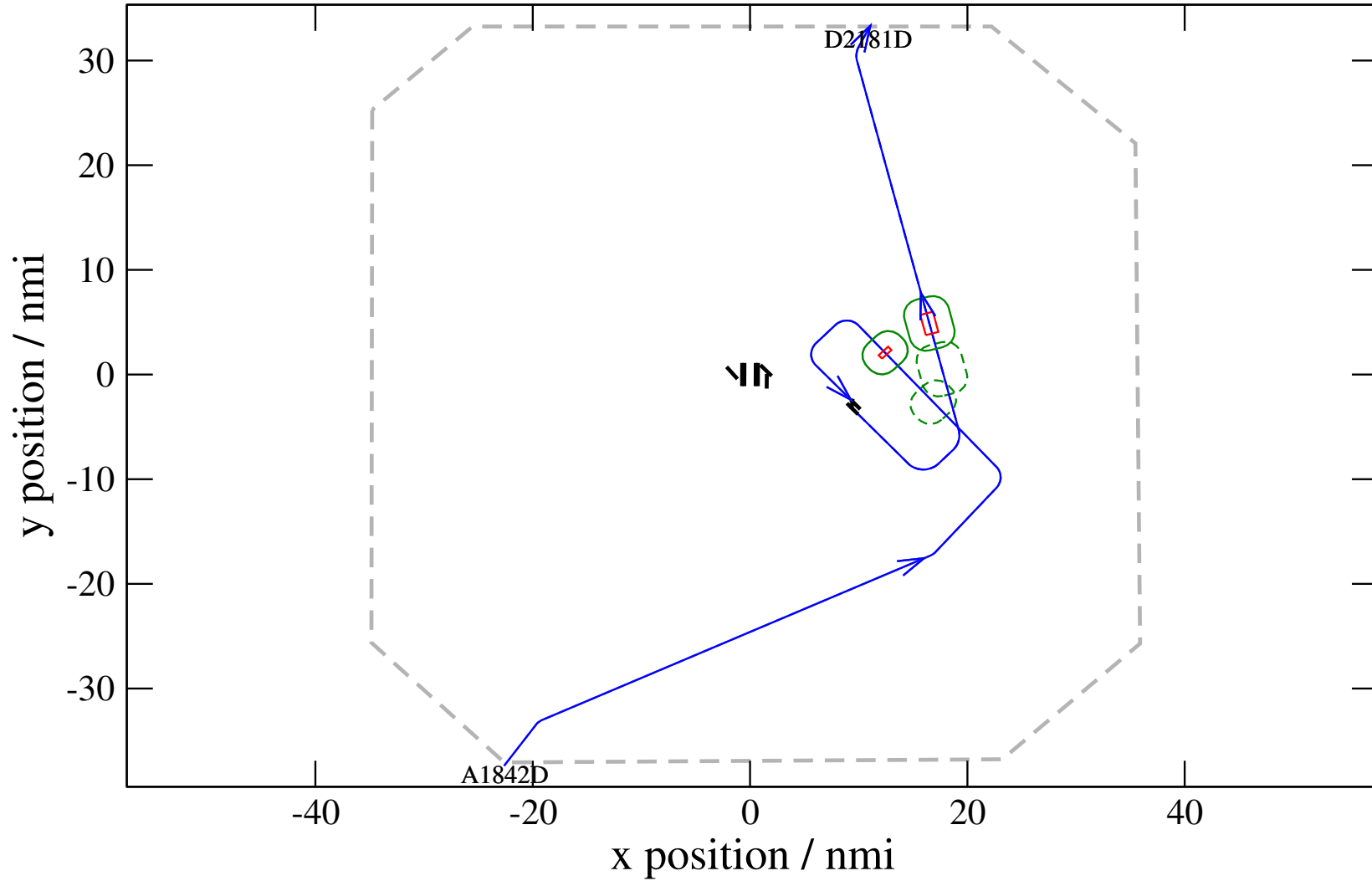
# Maneuver Altitude Profiles

+ D2175D-A1842D 0.841V->1.168V: D2175D temp alt 7.0 kft, 2.0 Min (+0 s) 1842-2175-40



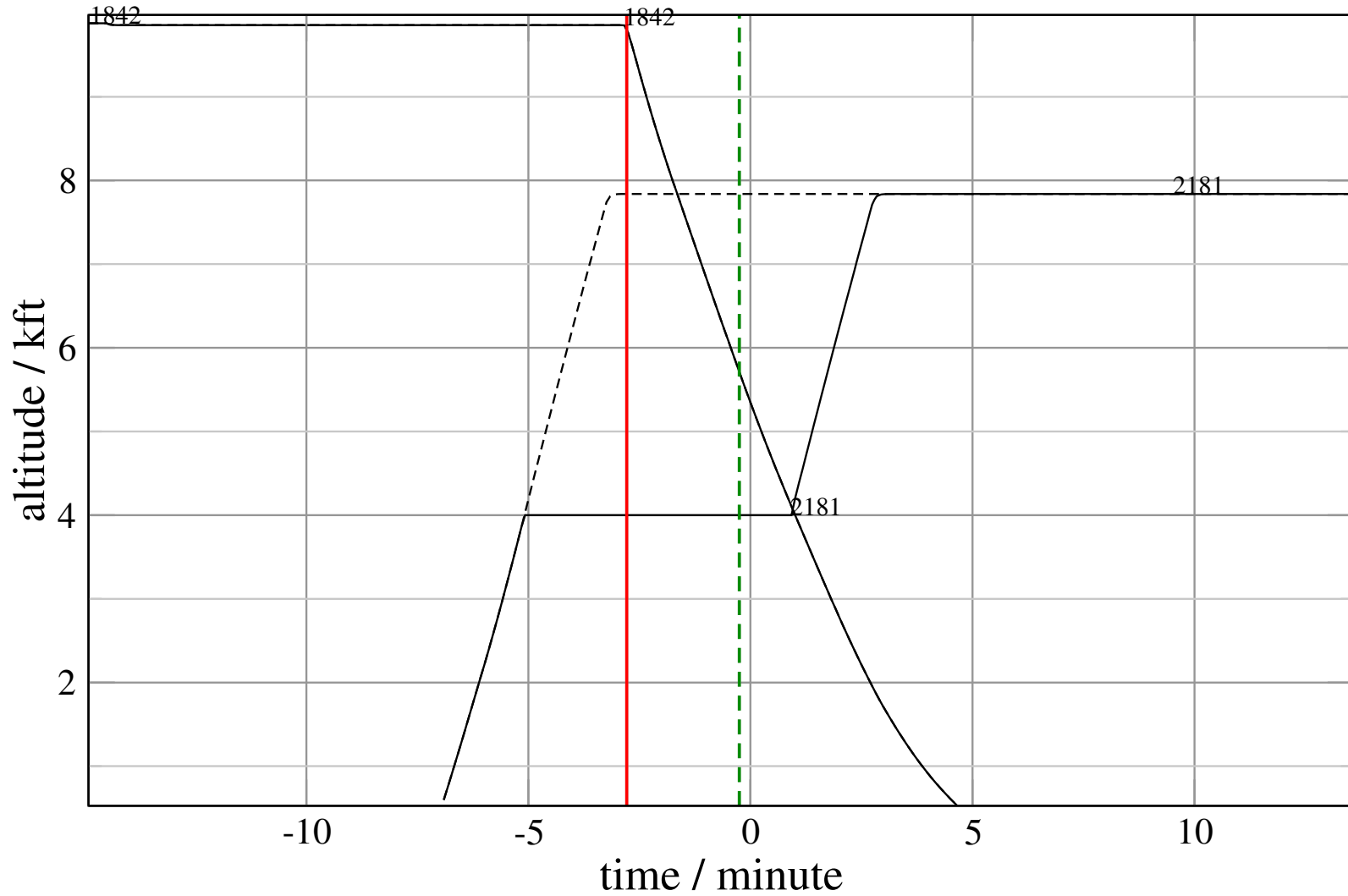
# Maneuver Planview

+ D2181D-A1842D 0.486H->1.171H: D2181D temp alt 4.0 kft, 6.0 Min (+0 s) 1842-2181-58



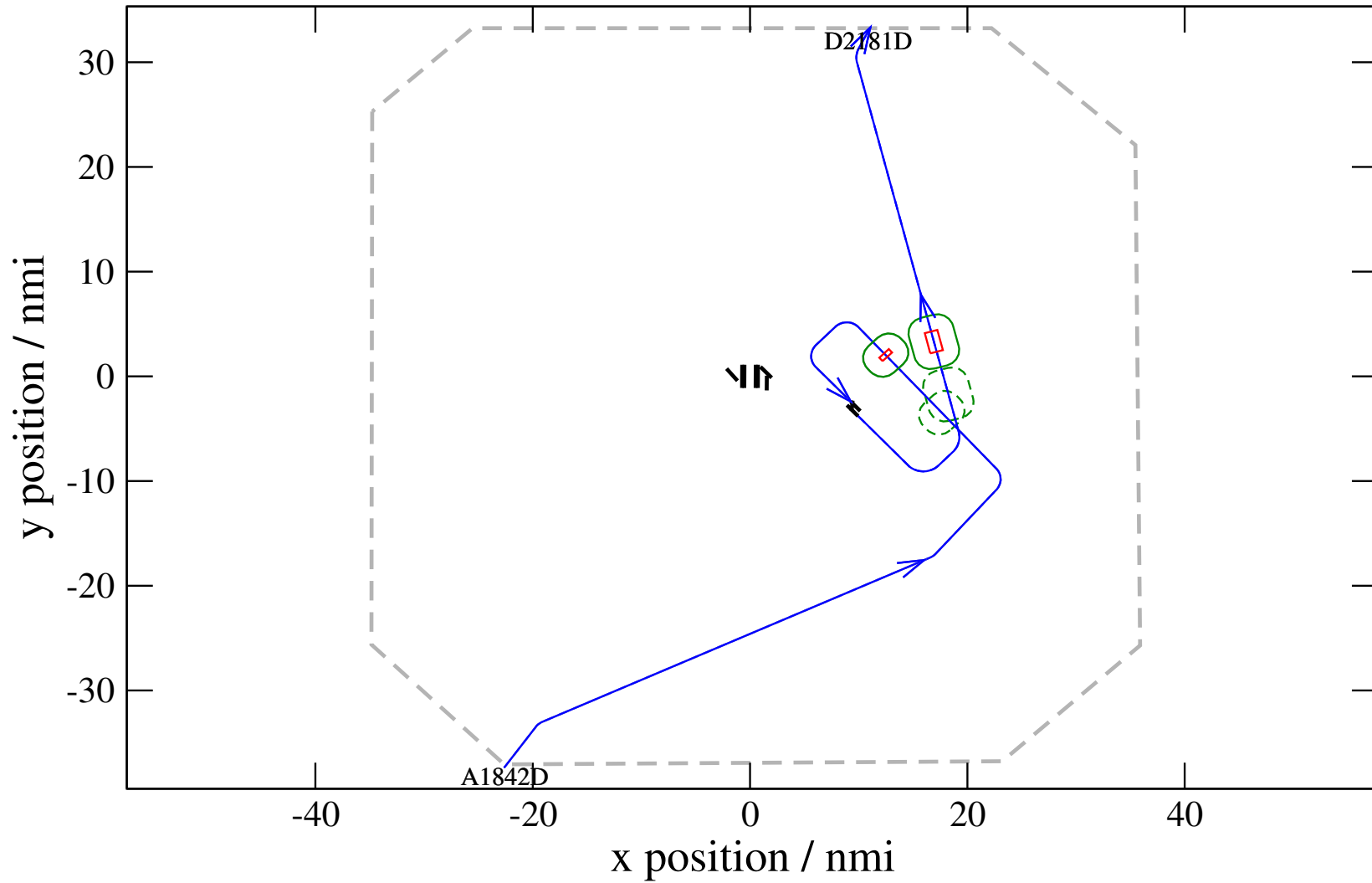
# Maneuver Altitude Profiles

+ D2181D-A1842D 0.486H->1.171H: D2181D temp alt 4.0 kft, 6.0 Min (+0 s) 1842-2181-58



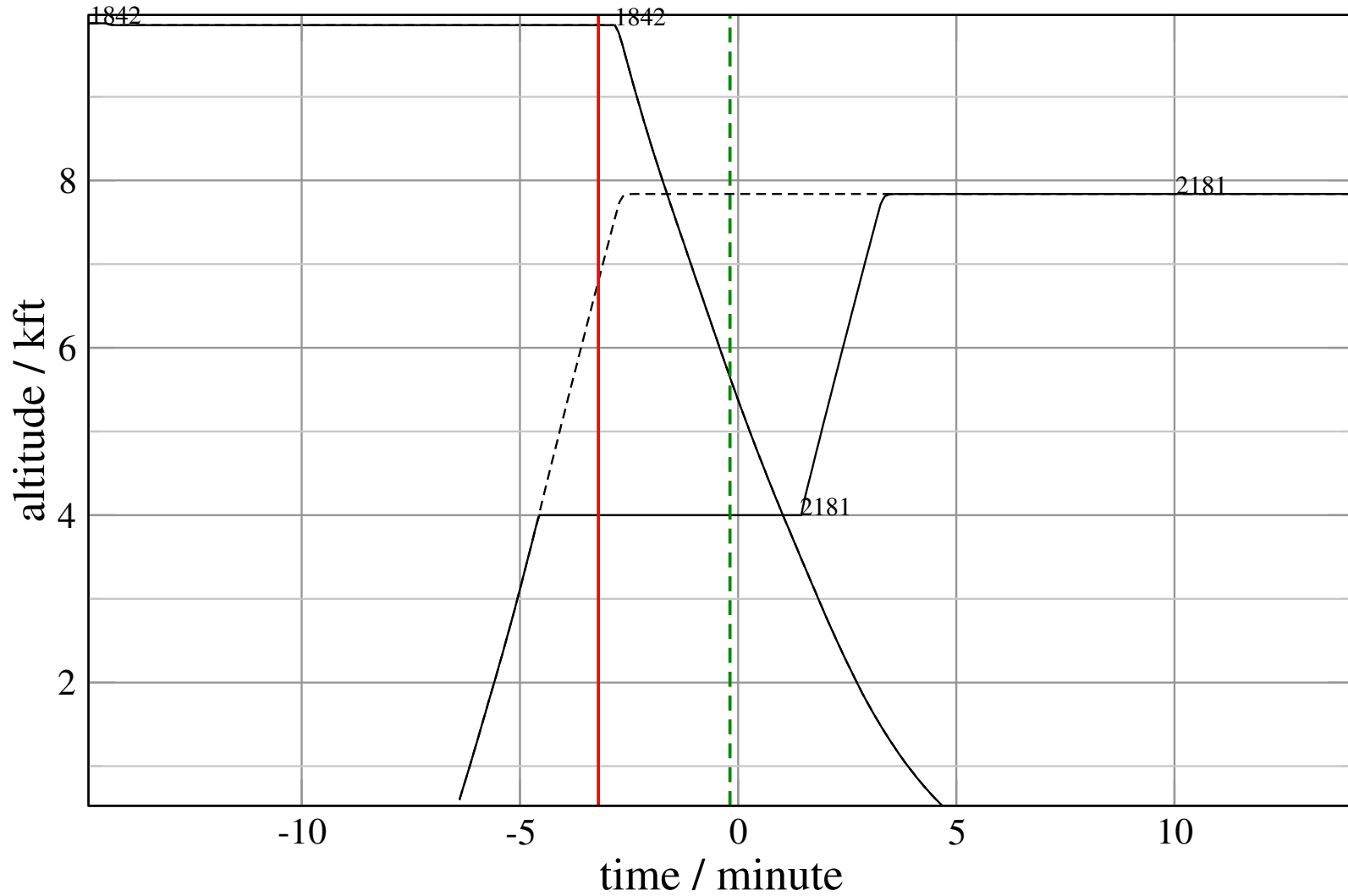
# Maneuver Planview

+ D2181D-A1842D 0.021H->1.169V: D2181D temp alt 4.0 kft, 6.0 Min (+0 s) 1842-2181-59



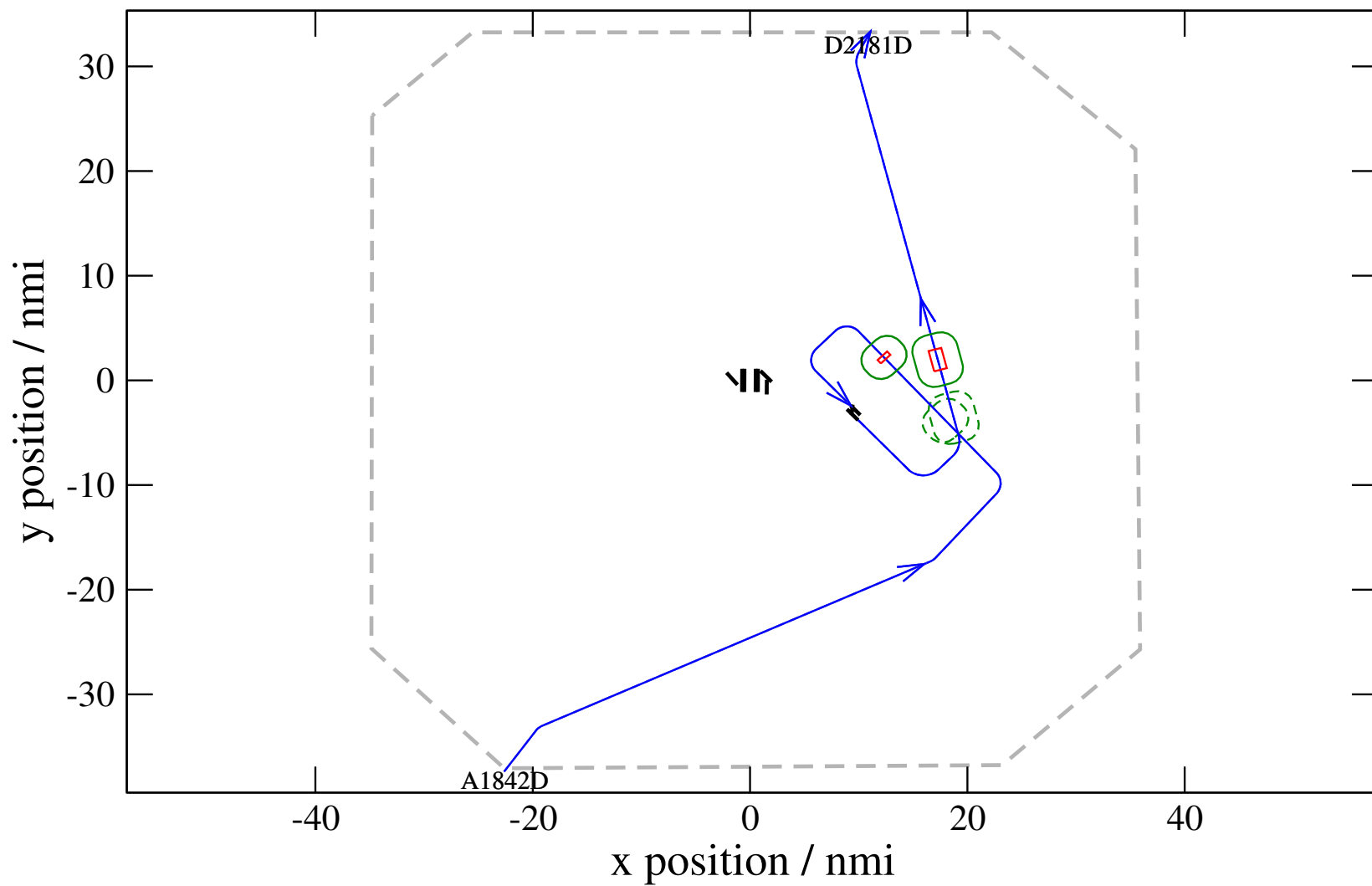
# Maneuver Altitude Profiles

+ D2181D-A1842D 0.021H->1.169V: D2181D temp alt 4.0 kft, 6.0 Min (+0 s) 1842-2181-59



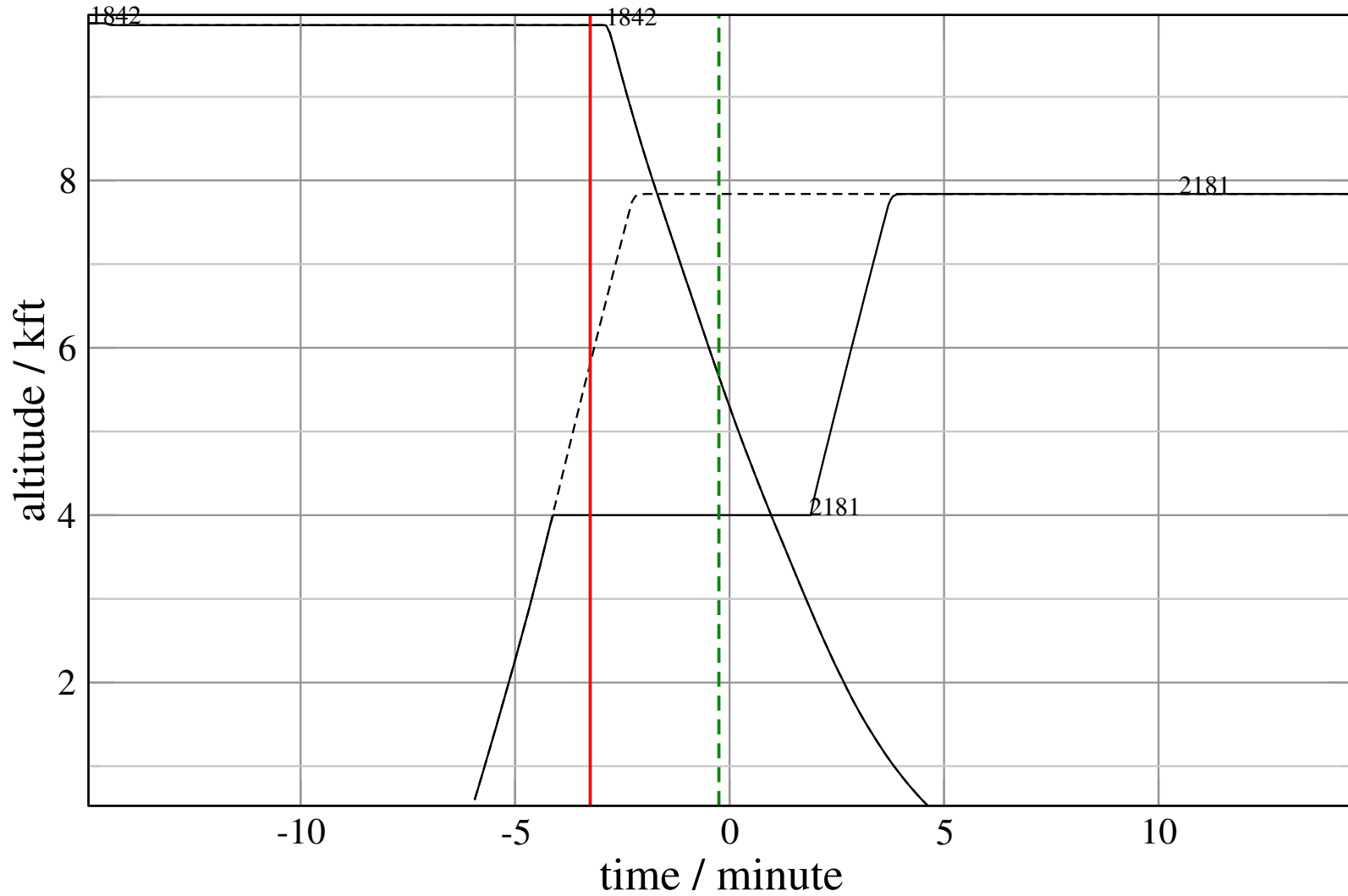
# Maneuver Planview

+ D2181D-A1842D 0.000H->1.178H: D2181D temp alt 4.0 kft, 6.0 Min (+0 s) 1842-2181-60



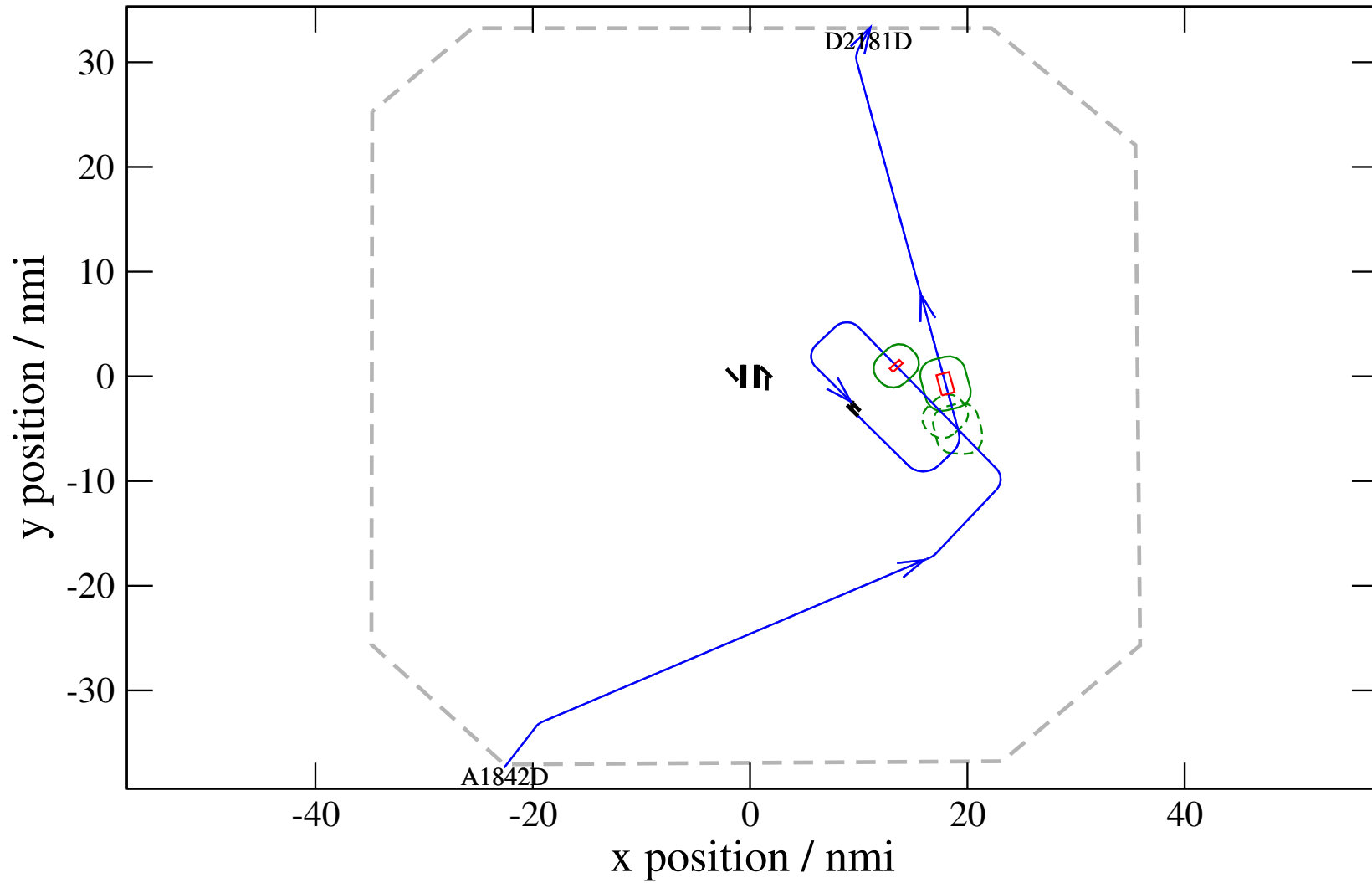
# Maneuver Altitude Profiles

+ D2181D-A1842D 0.000H->1.178H: D2181D temp alt 4.0 kft, 6.0 Min (+0 s) 1842-2181-60



# Maneuver Planview

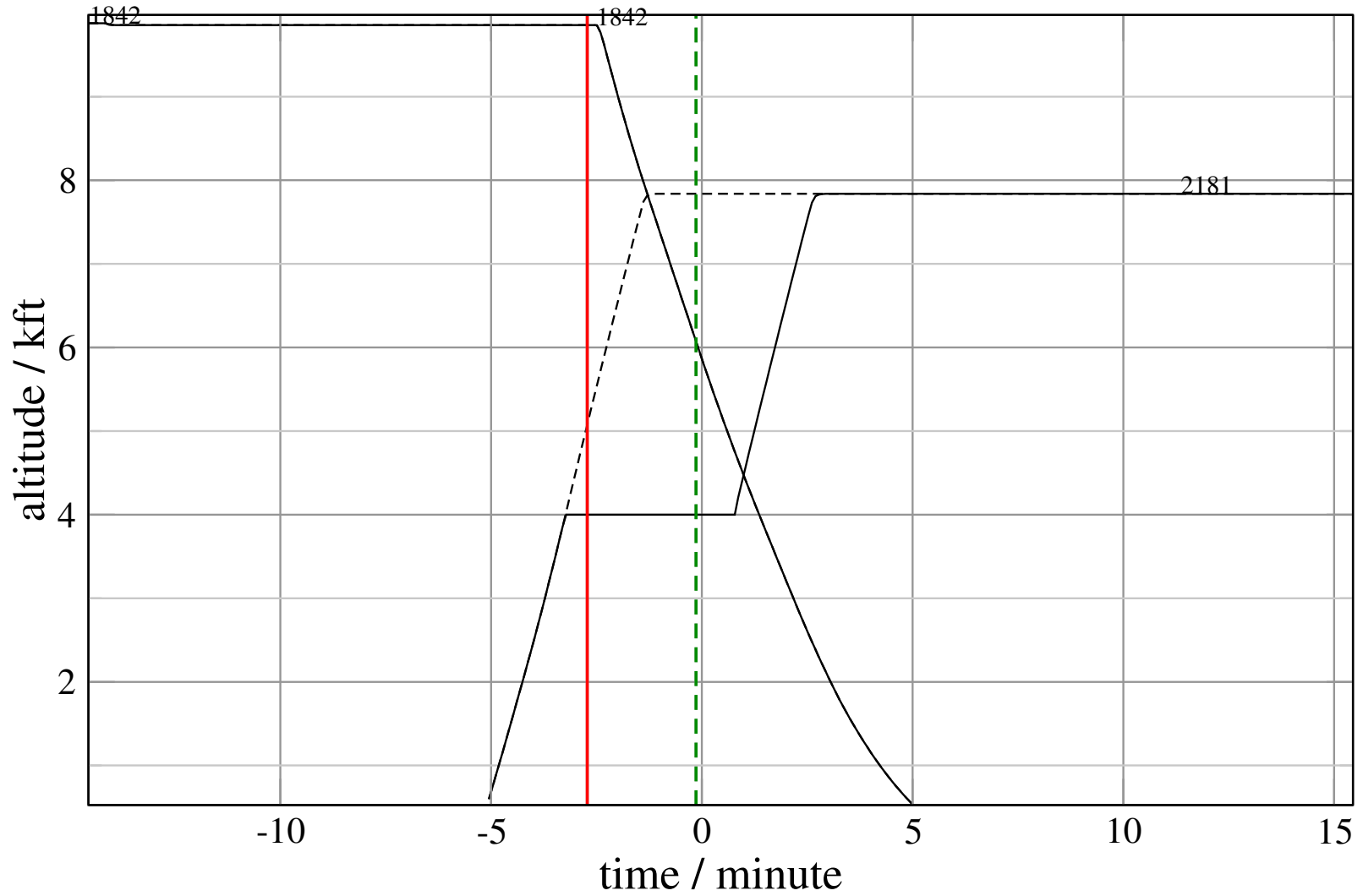
+ D2181D-A1842D 0.133H->1.102V: D2181D temp alt 4.0 kft, 4.0 Min (+0 s) 1842-2181-61





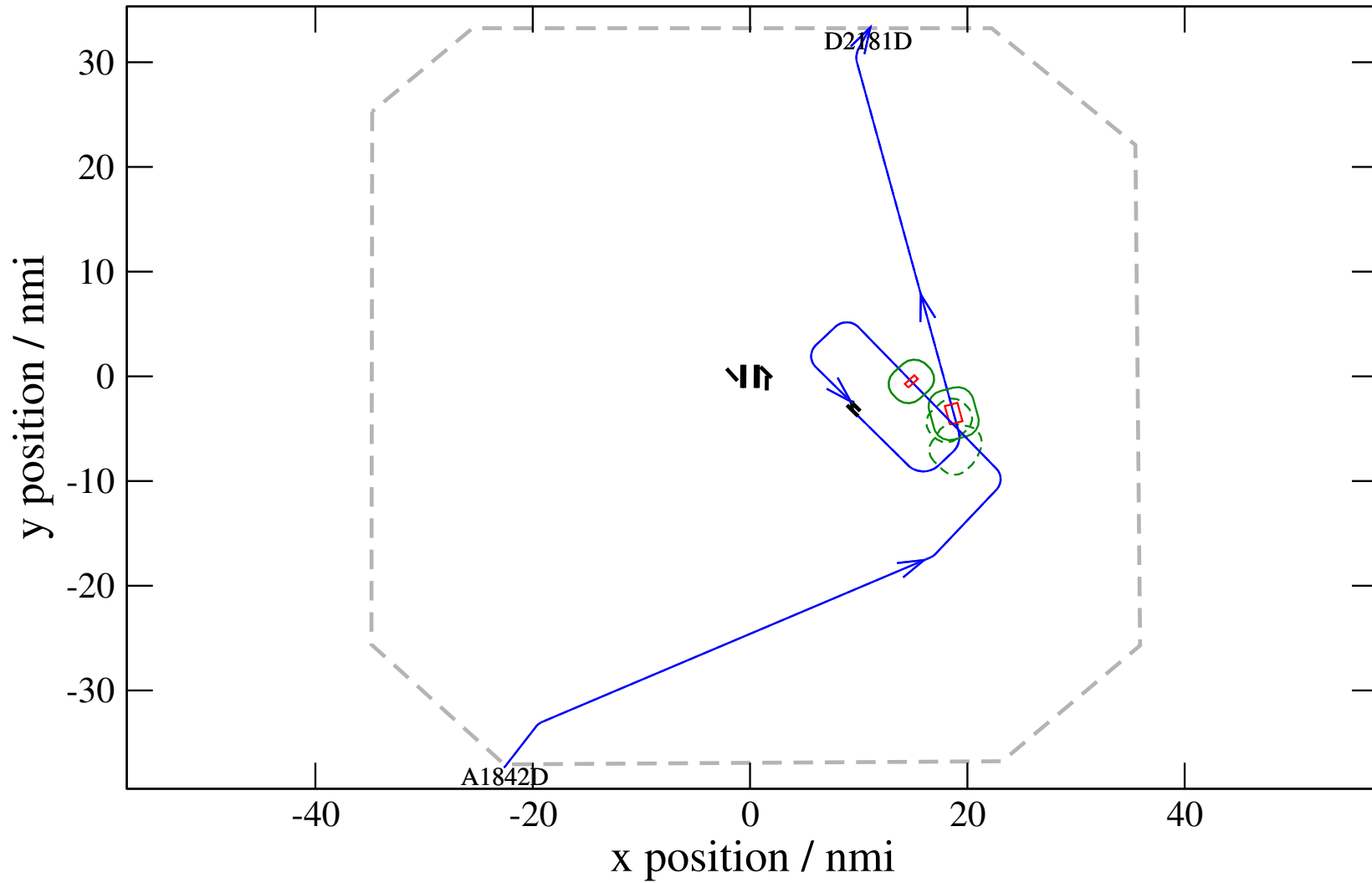
# Maneuver Altitude Profiles

+ D2181D-A1842D 0.133H->1.102V: D2181D temp alt 4.0 kft, 4.0 Min (+0 s) 1842-2181-61



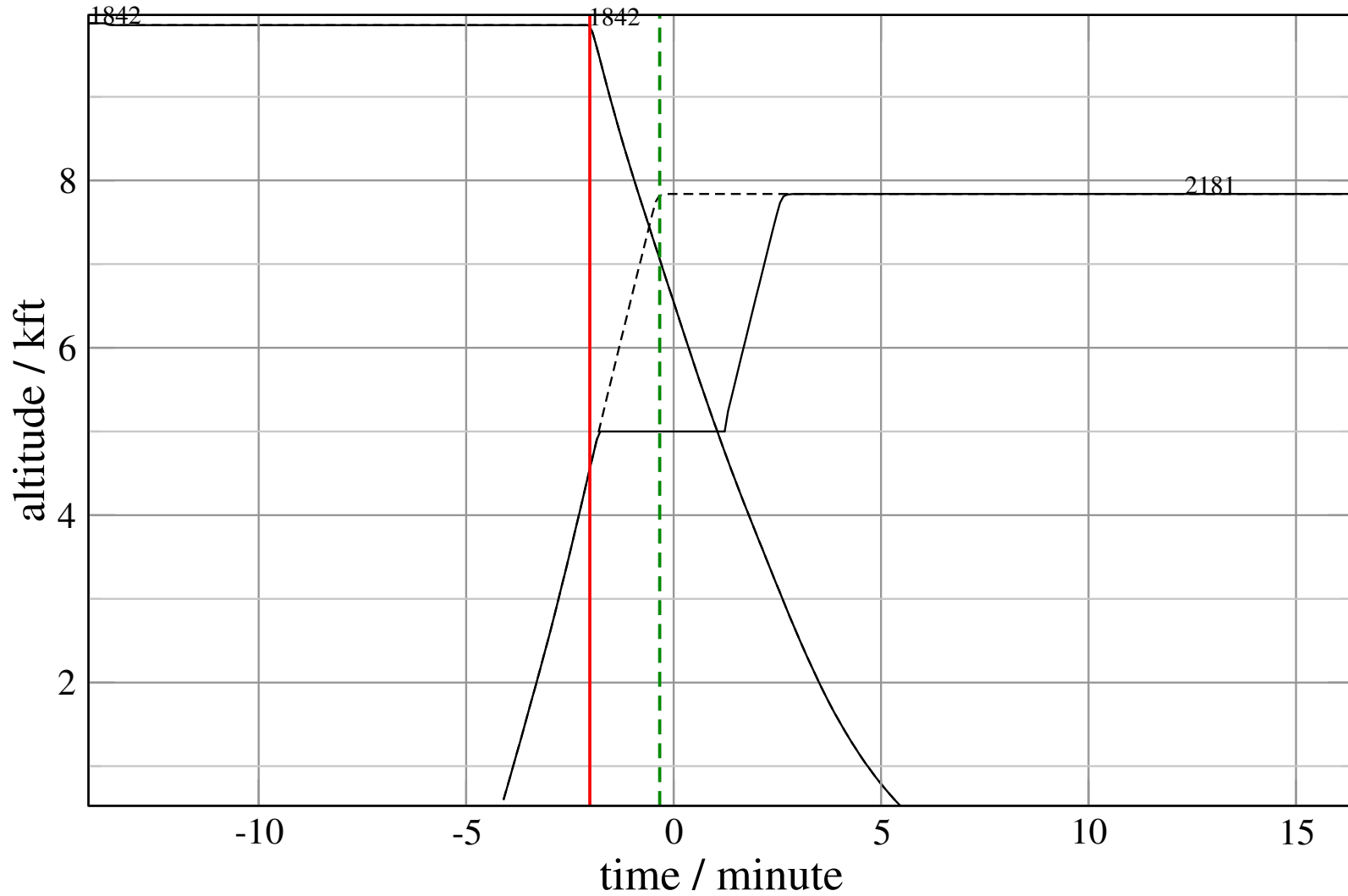
# Maneuver Planview

+ D2181D-A1842D 0.452H->1.198H: D2181D temp alt 5.0 kft, 3.0 Min (+0 s) 1842-2181-62



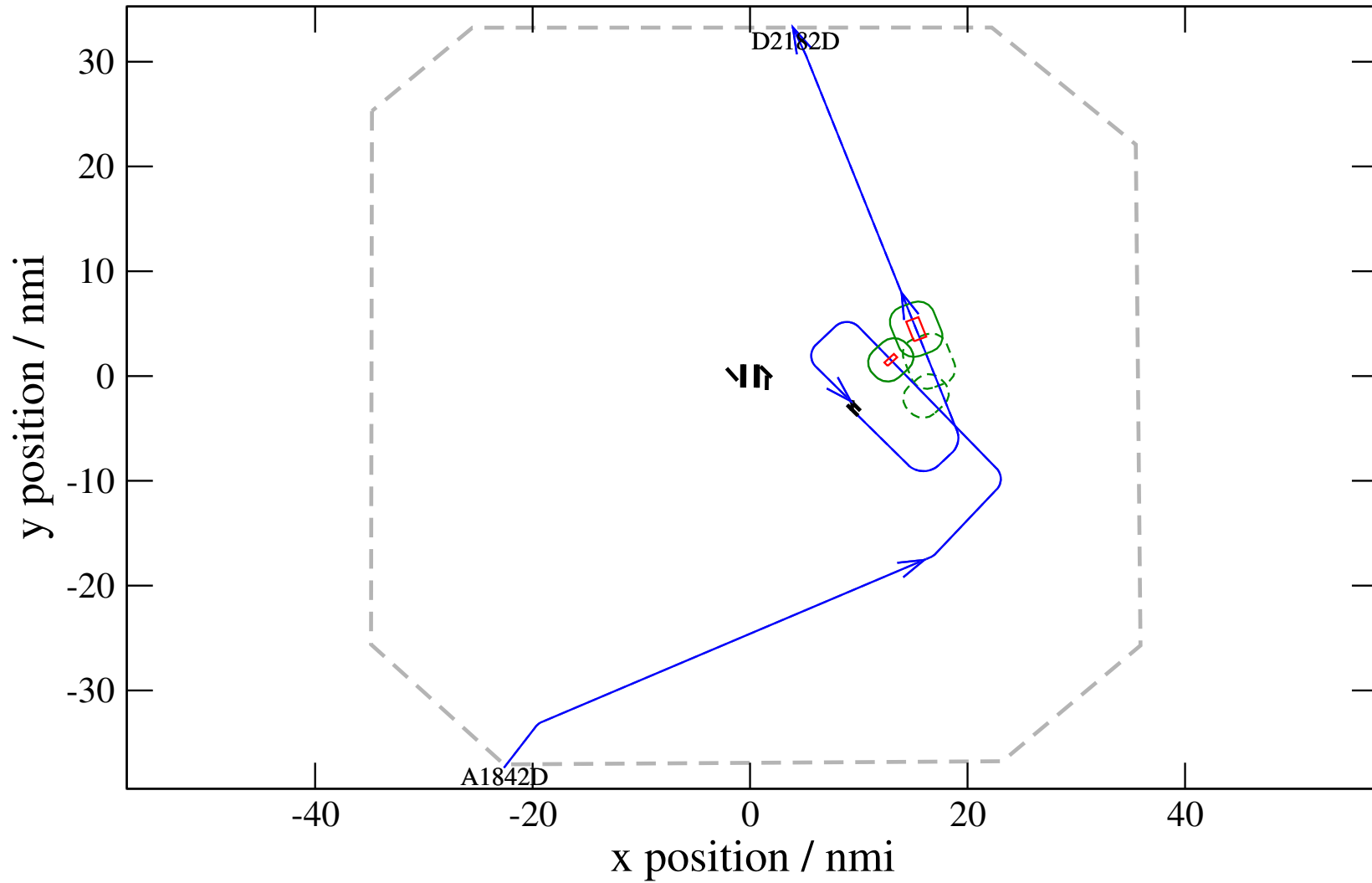
# Maneuver Altitude Profiles

+ D2181D-A1842D 0.452H->1.198H: D2181D temp alt 5.0 kft, 3.0 Min (+0 s) 1842-2181-62



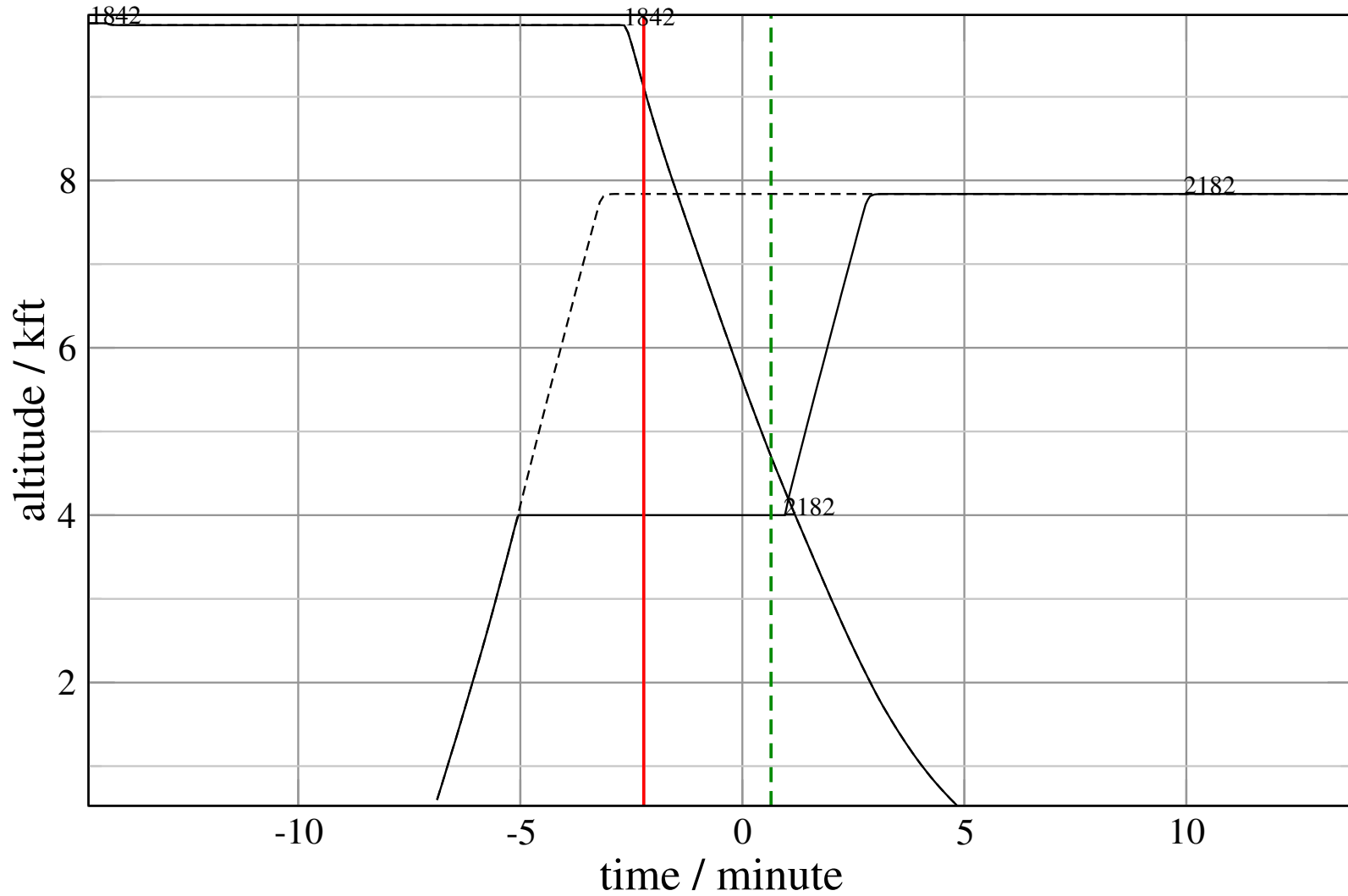
# Maneuver Planview

+ D2182D-A1842D 0.533H->1.000H(div): D2182D temp alt 4.0 kft, 6.0 Min (+0 s) 1842-2182-58



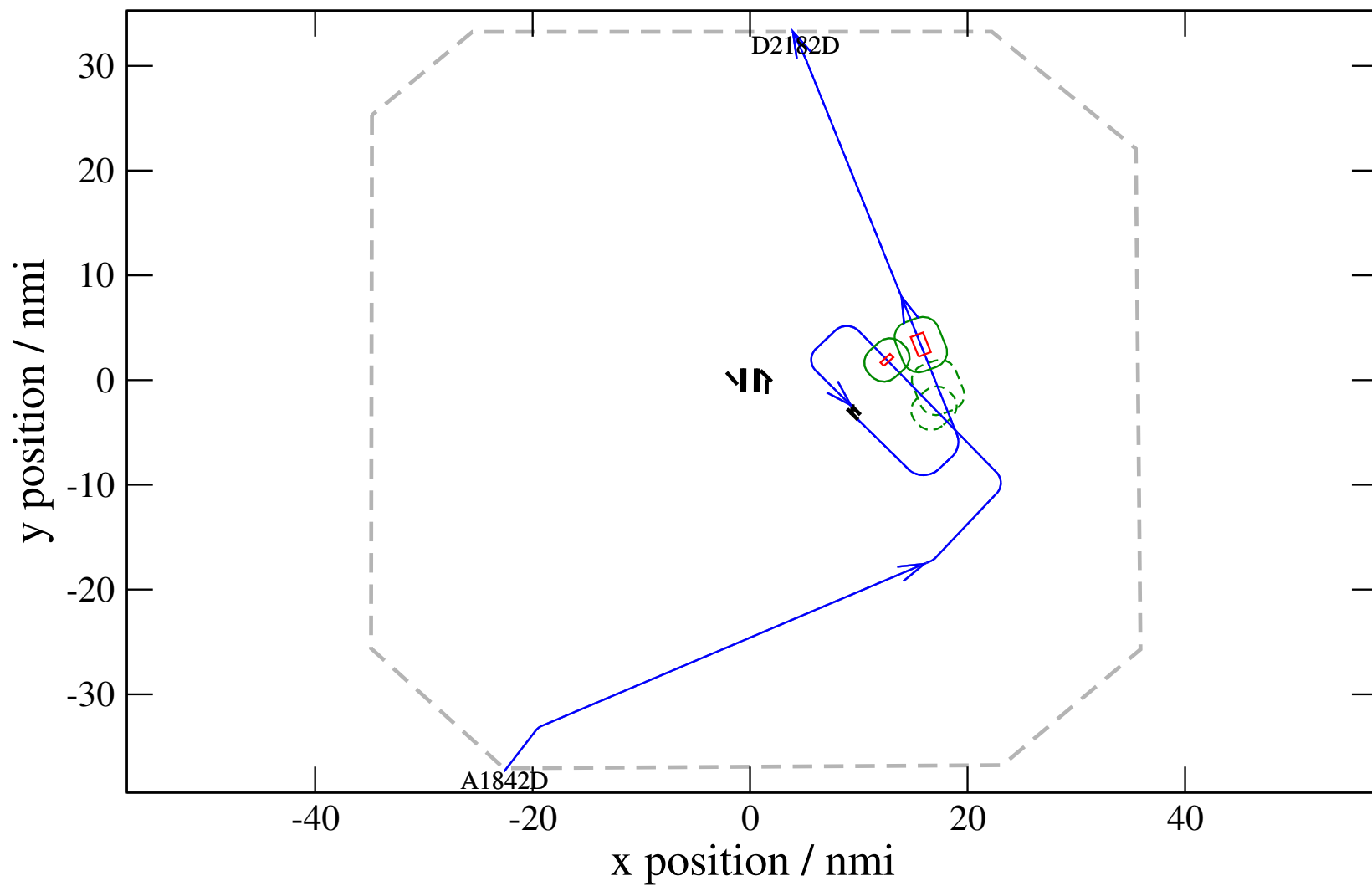
# Maneuver Altitude Profiles

+ D2182D-A1842D 0.533H->1.000H(div): D2182D temp alt 4.0 kft, 6.0 Min (+0 s) 1842-2182-58



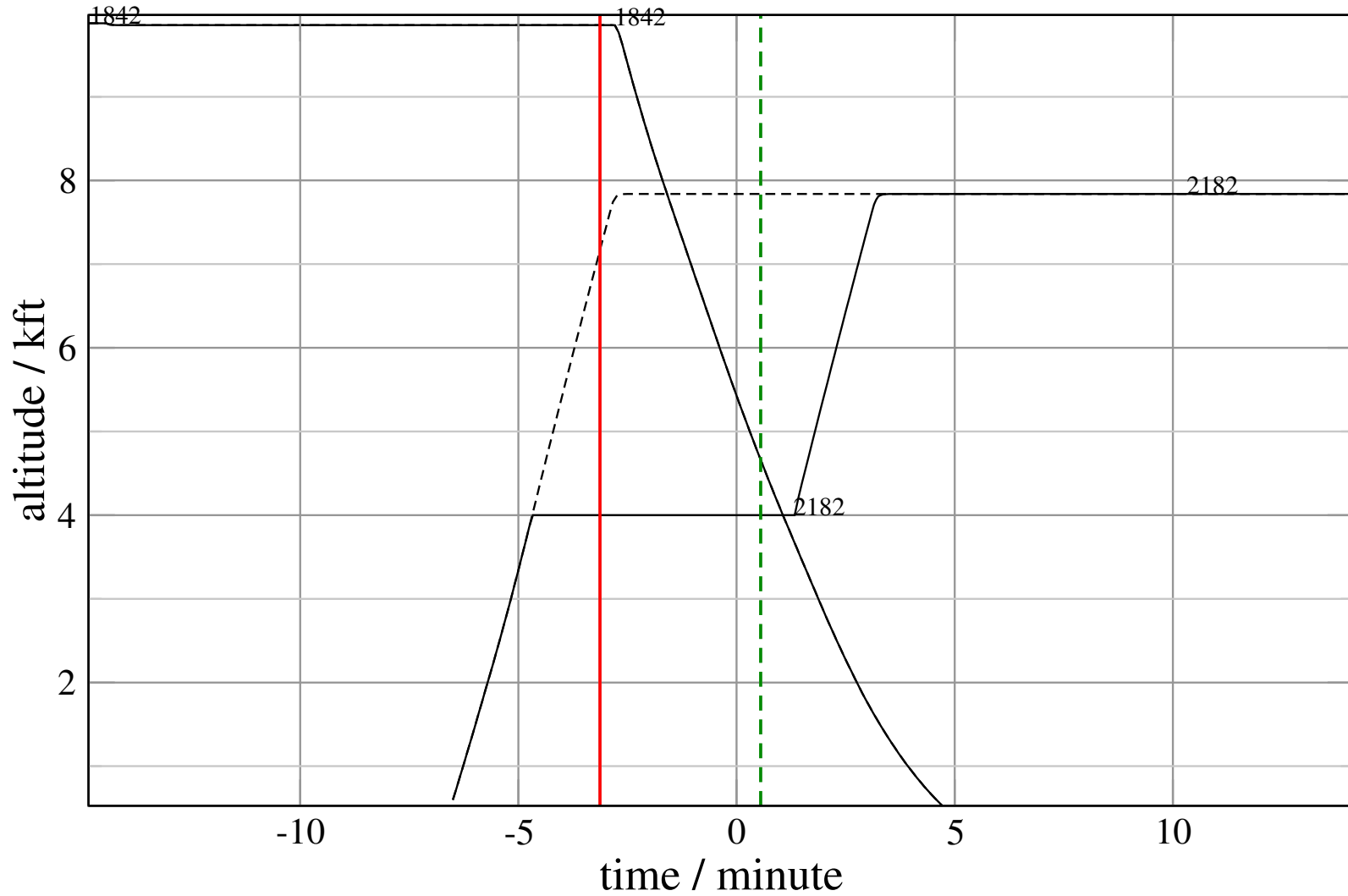
# Maneuver Planview

+ D2182D-A1842D 0.086H->1.000H(div): D2182D temp alt 4.0 kft, 6.0 Min (+0 s) 1842-2182-59



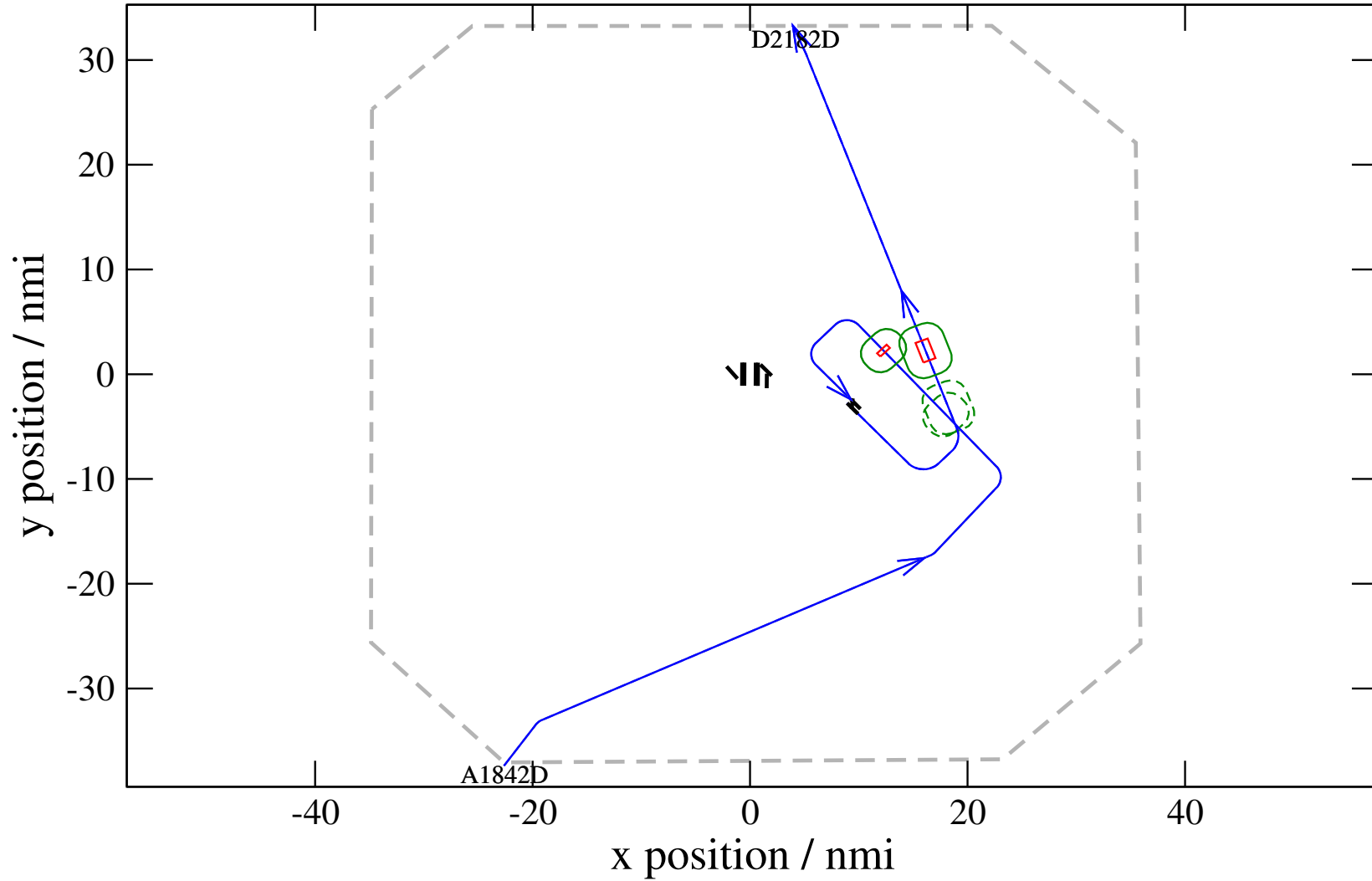
# Maneuver Altitude Profiles

+ D2182D-A1842D 0.086H->1.000H(div): D2182D temp alt 4.0 kft, 6.0 Min (+0 s) 1842-2182-59



# Maneuver Planview

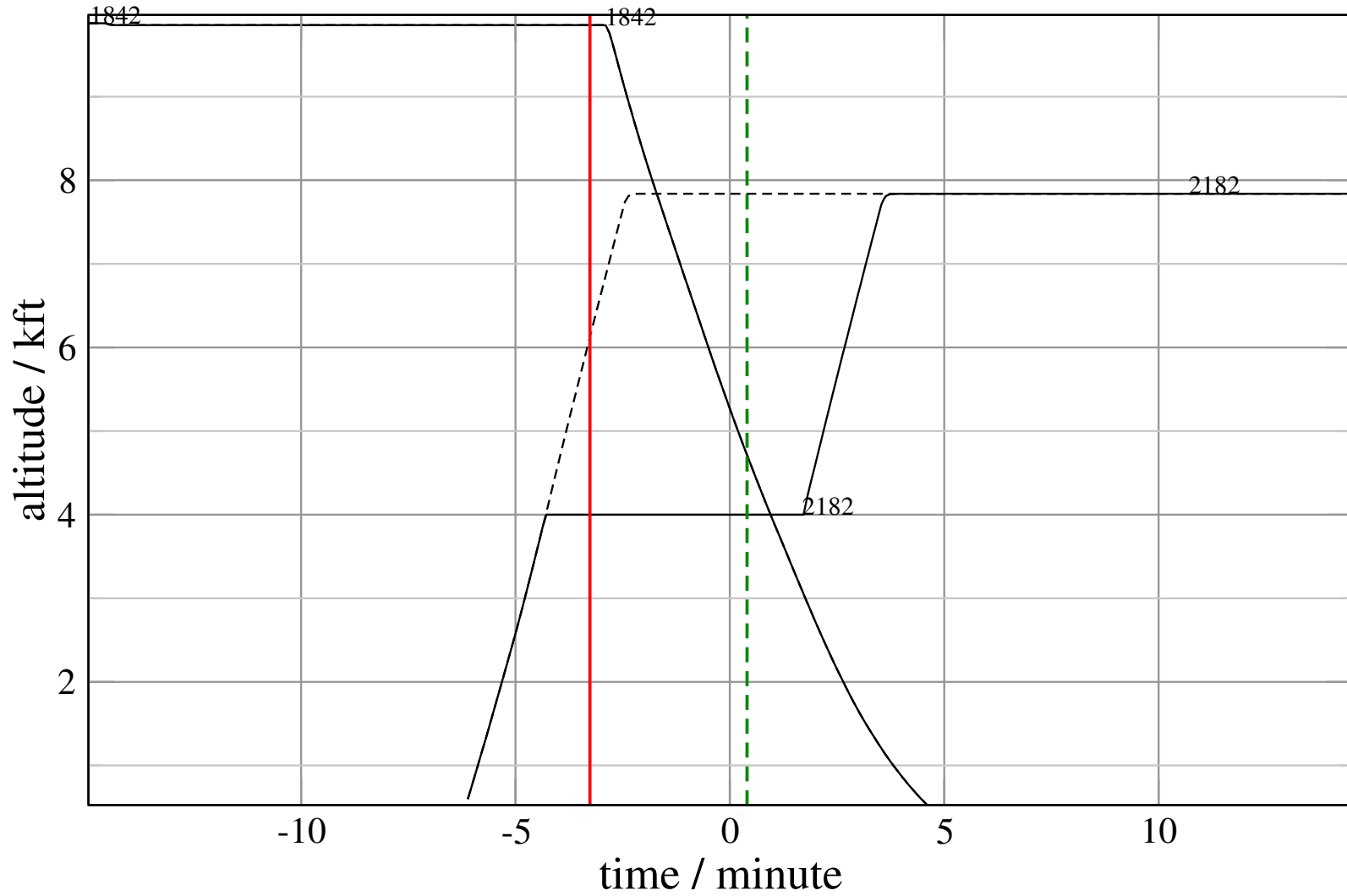
+ D2182D-A1842D 0.000H->1.000H(div): D2182D temp alt 4.0 kft, 6.0 Min (+0 s) 1842-2182-60





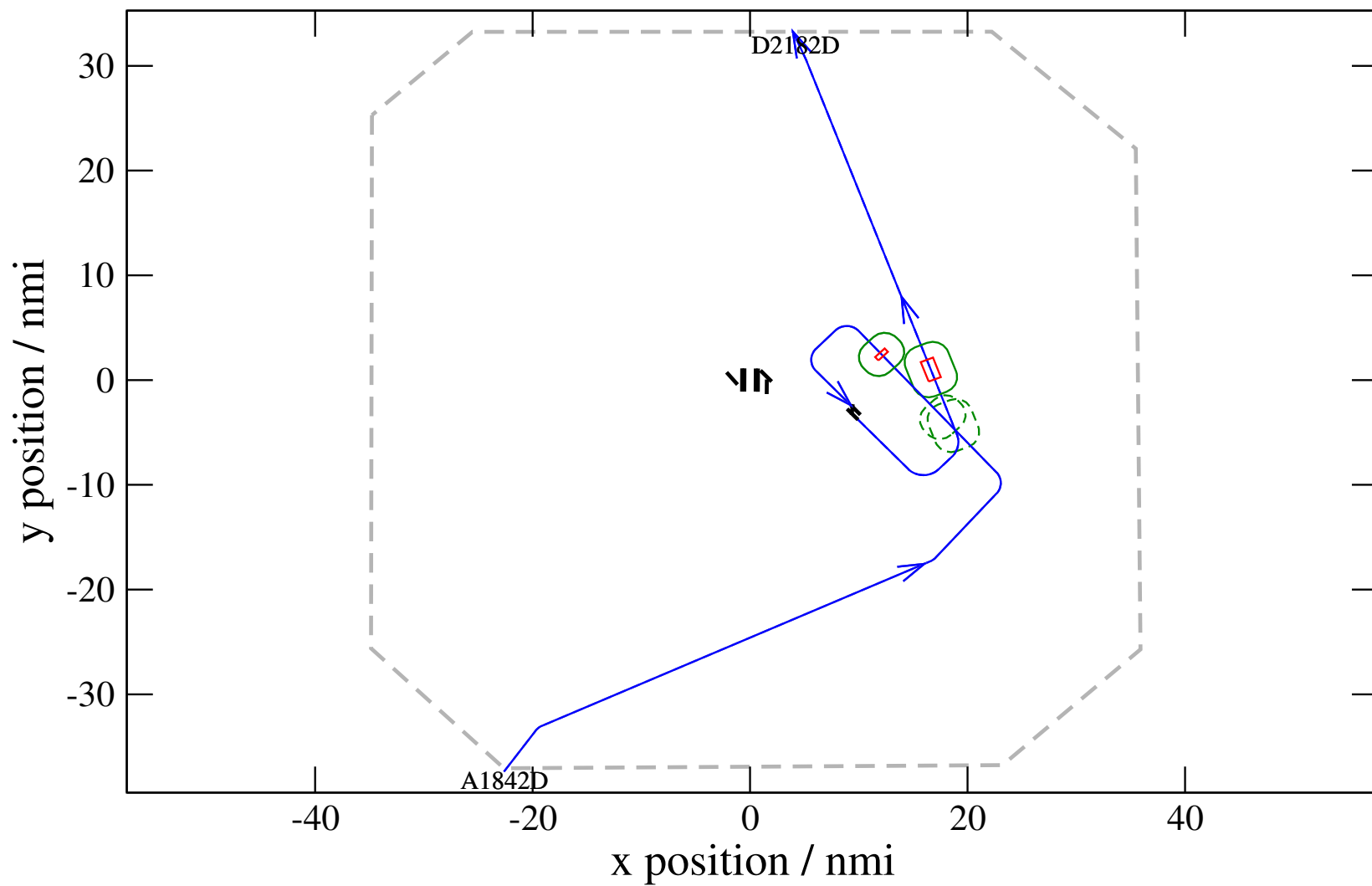
# Maneuver Altitude Profiles

+ D2182D-A1842D 0.000H->1.000H(div): D2182D temp alt 4.0 kft, 6.0 Min (+0 s) 1842-2182-60



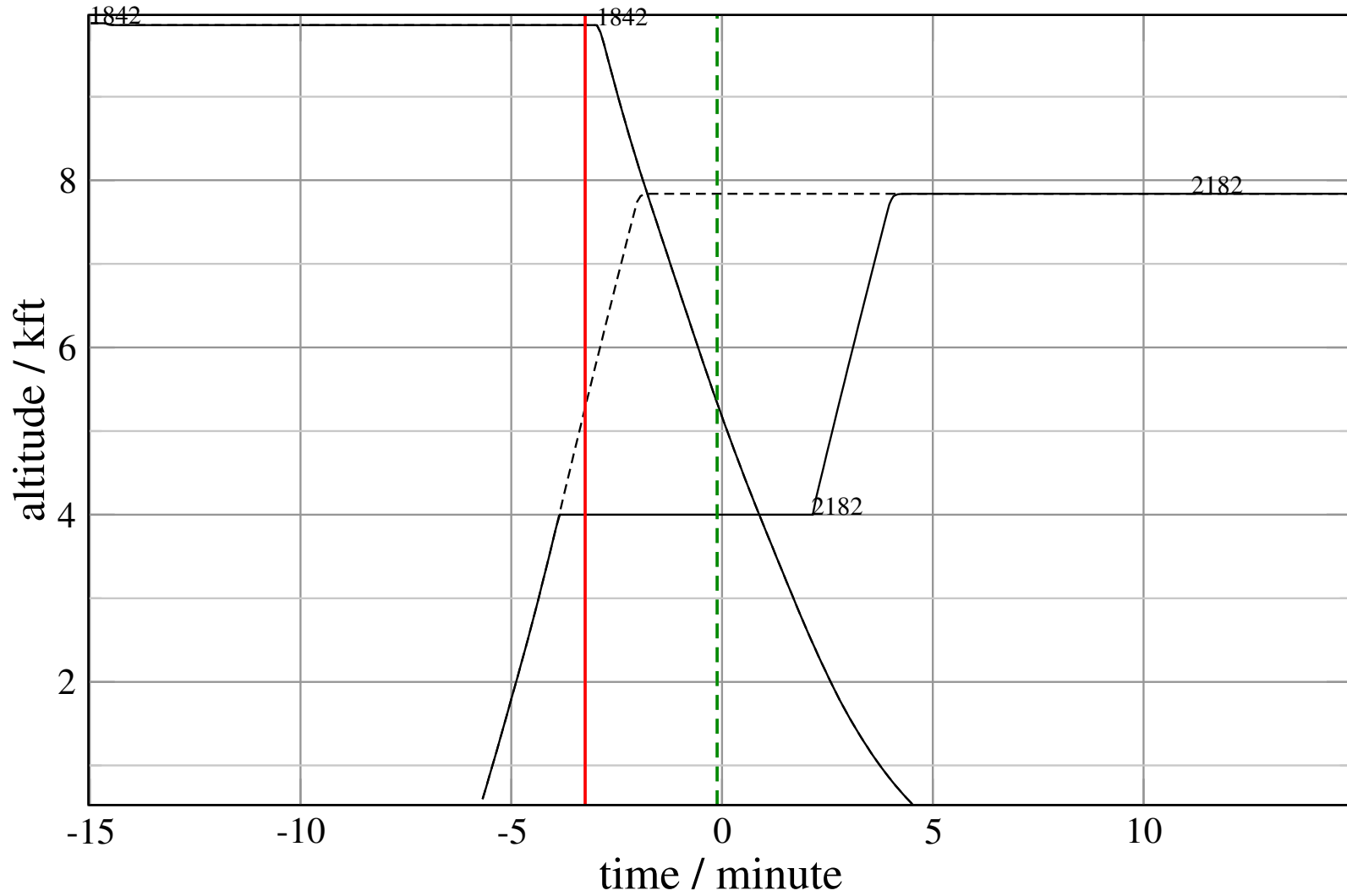
# Maneuver Planview

+ D2182D-A1842D 0.000H->1.058H: D2182D temp alt 4.0 kft, 6.0 Min (+0 s) 1842-2182-61



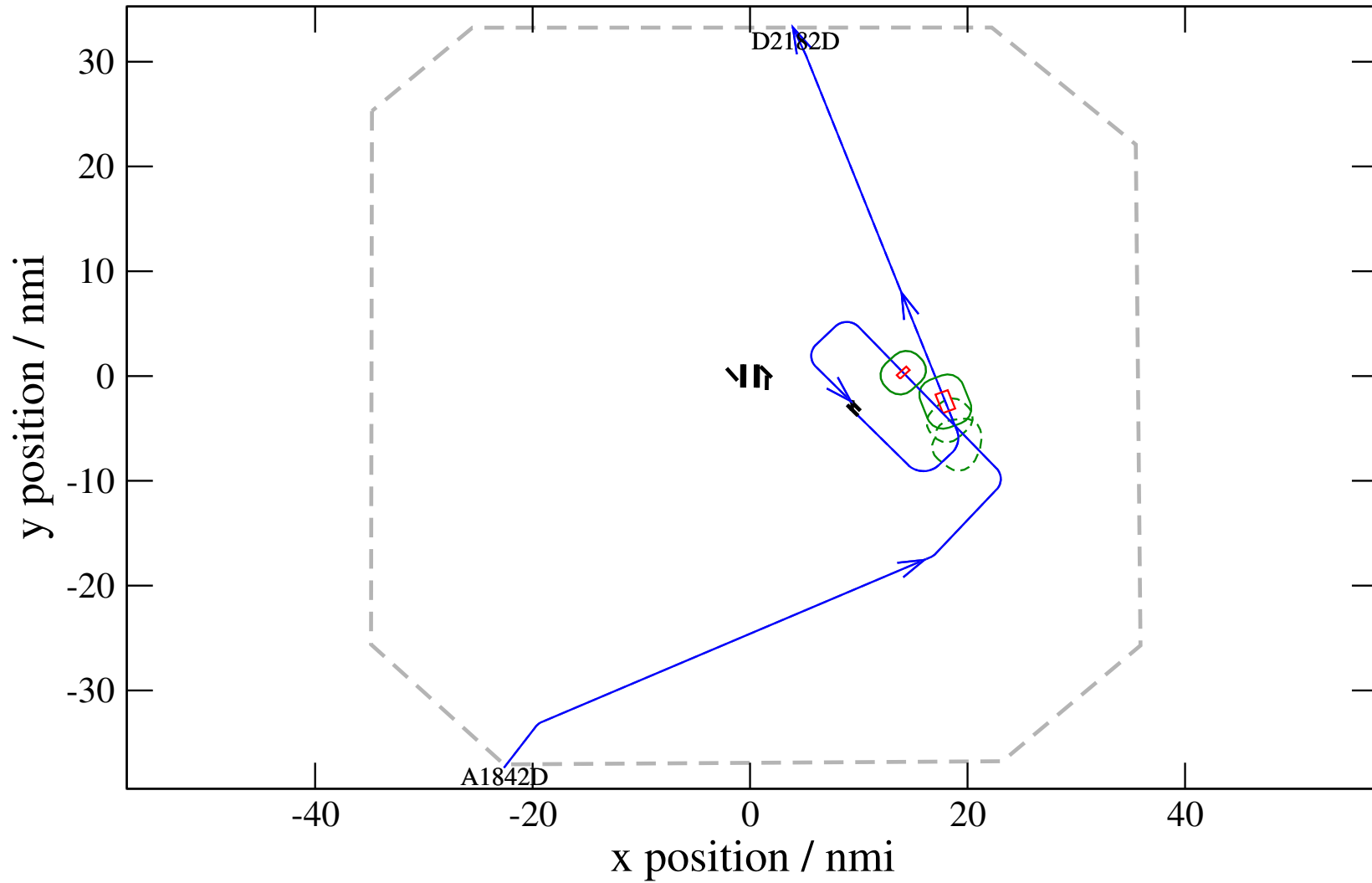
# Maneuver Altitude Profiles

+ D2182D-A1842D 0.000H->1.058H: D2182D temp alt 4.0 kft, 6.0 Min (+0 s) 1842-2182-61



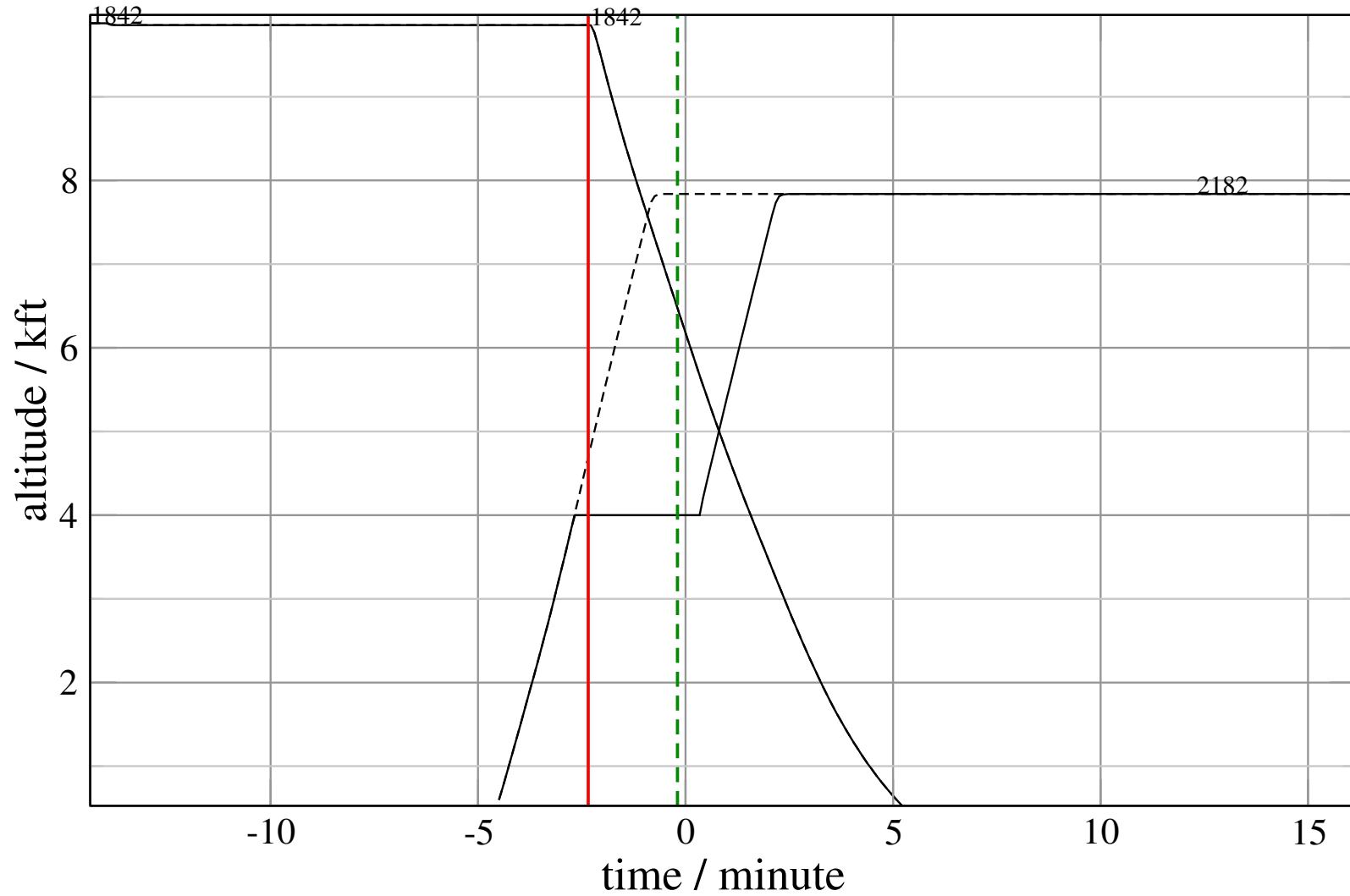
# Maneuver Planview

+ D2182D-A1842D 0.331H->1.112H: D2182D temp alt 4.0 kft, 3.0 Min (+0 s) 1842-2182-62



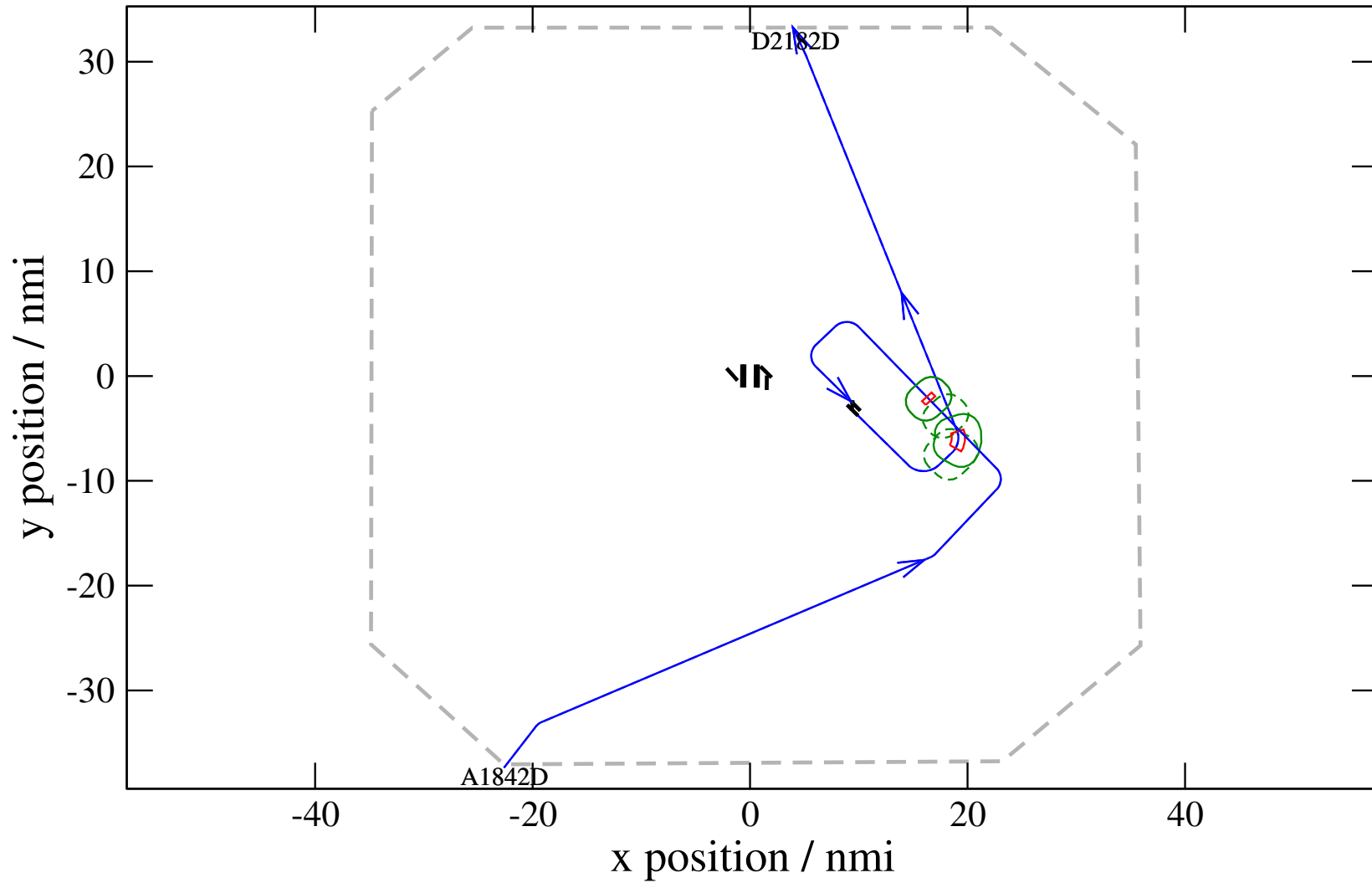
# Maneuver Altitude Profiles

+ D2182D-A1842D 0.331H->1.112H: D2182D temp alt 4.0 kft, 3.0 Min (+0 s) 1842-2182-62



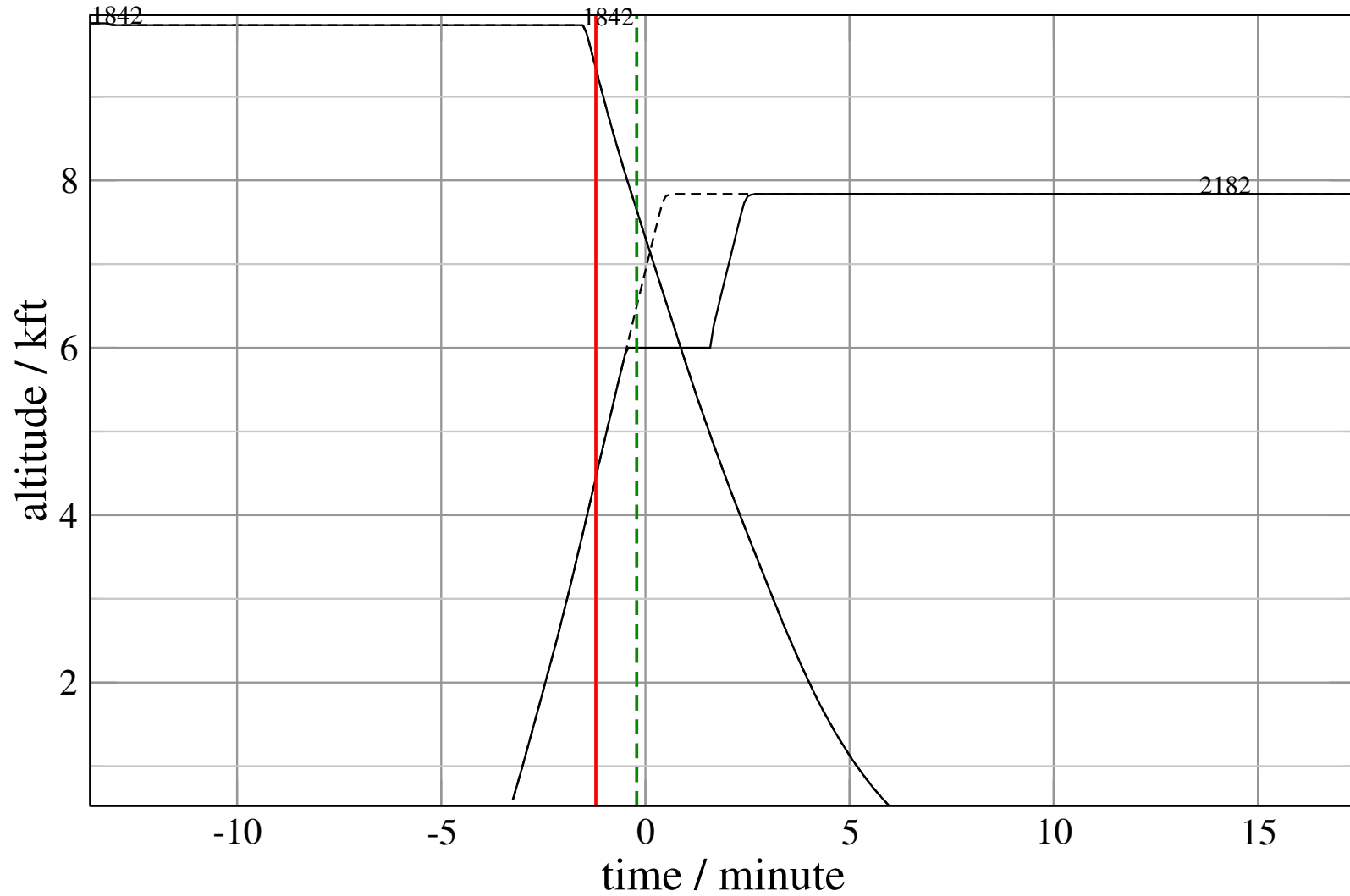
# Maneuver Planview

+ D2182D-A1842D 0.772V->1.200V: D2182D temp alt 6.0 kft, 2.0 Min (+0 s) 1842-2182-63



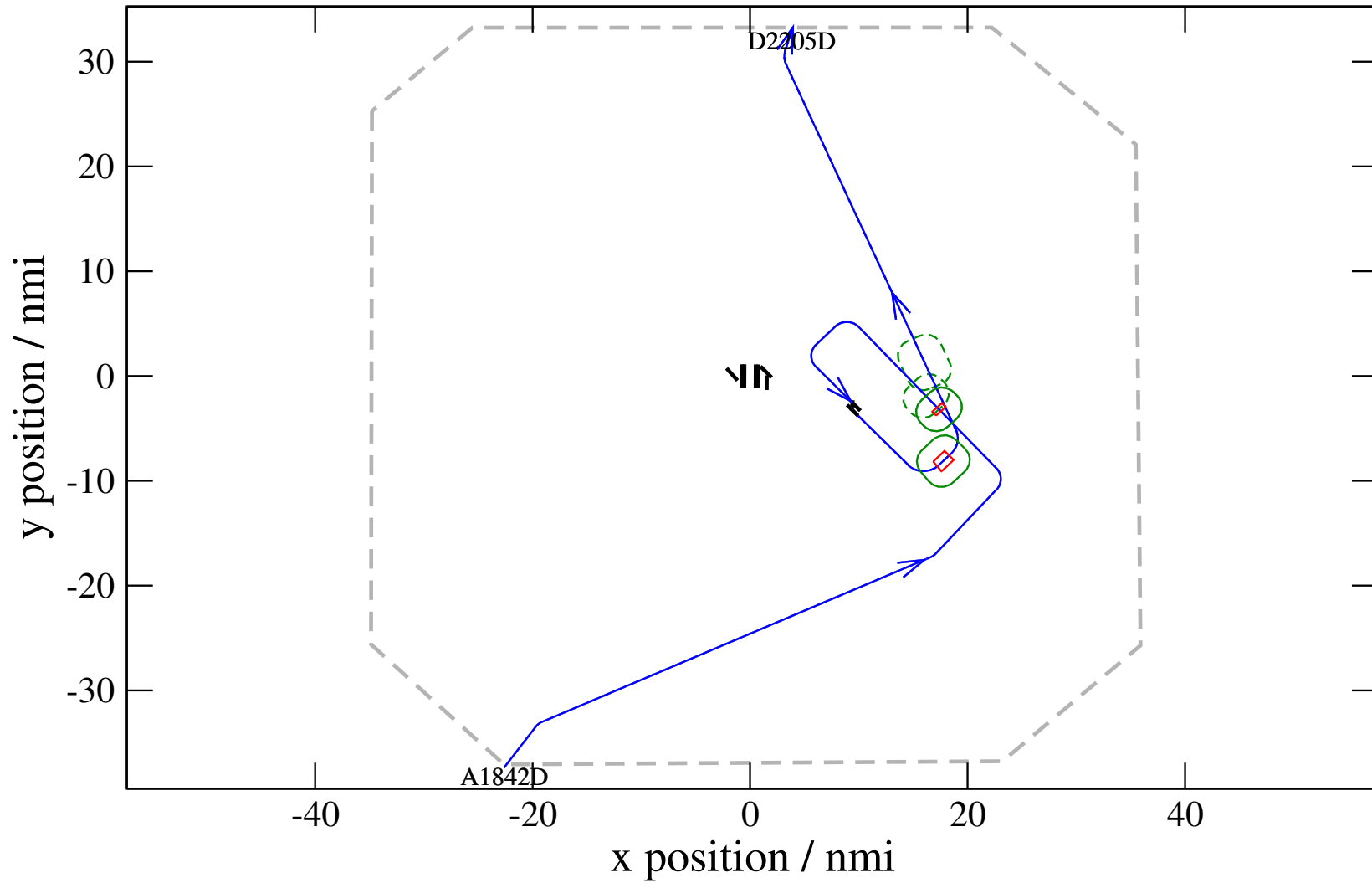
# Maneuver Altitude Profiles

+ D2182D-A1842D 0.772V->1.200V: D2182D temp alt 6.0 kft, 2.0 Min (+0 s) 1842-2182-63



# Maneuver Planview

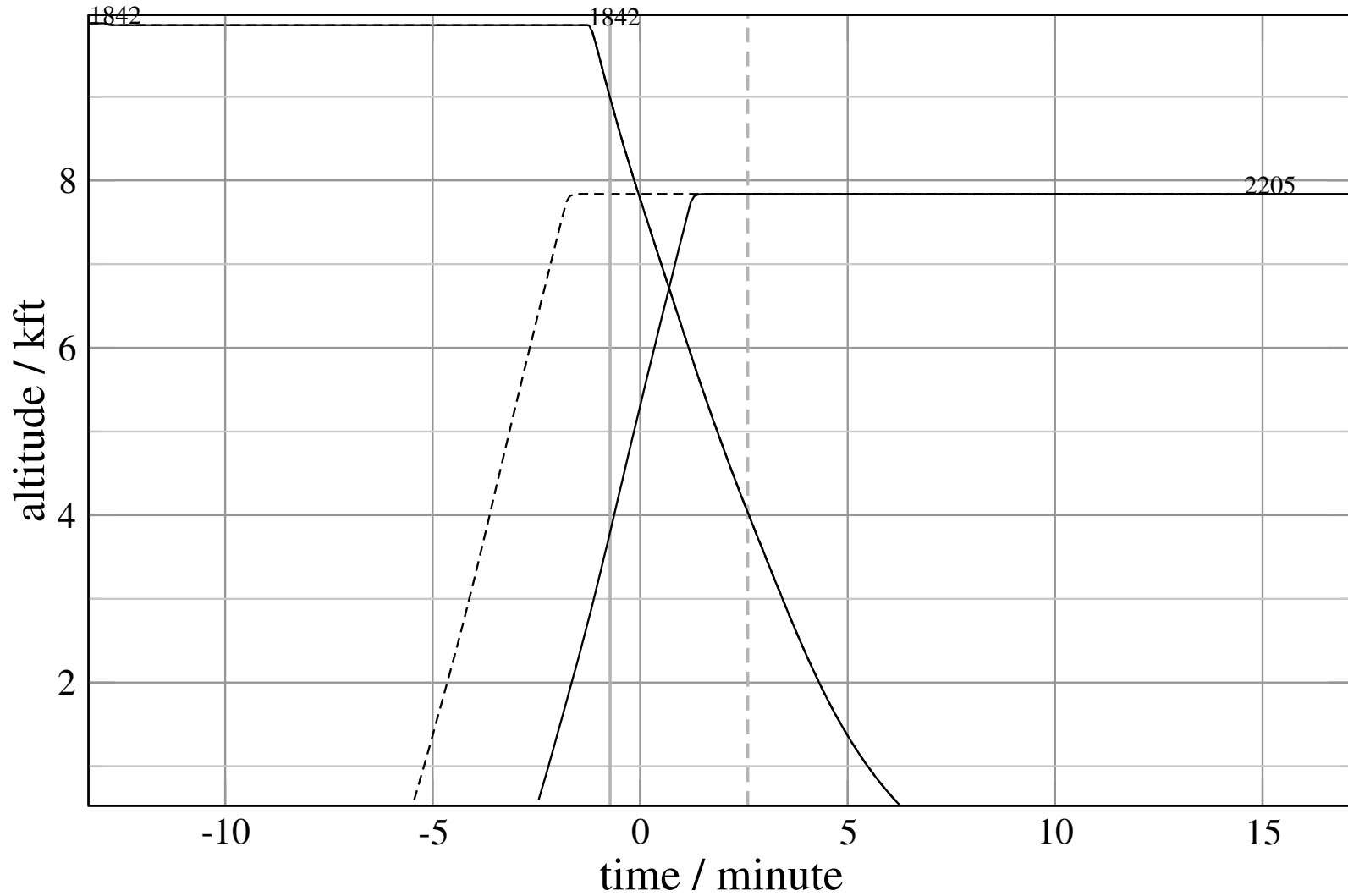
+ D2205D-A1842D 0.521V->1.154H: D2205D takeoff delay 3.00 Min (+180 s) 1842-2205-56





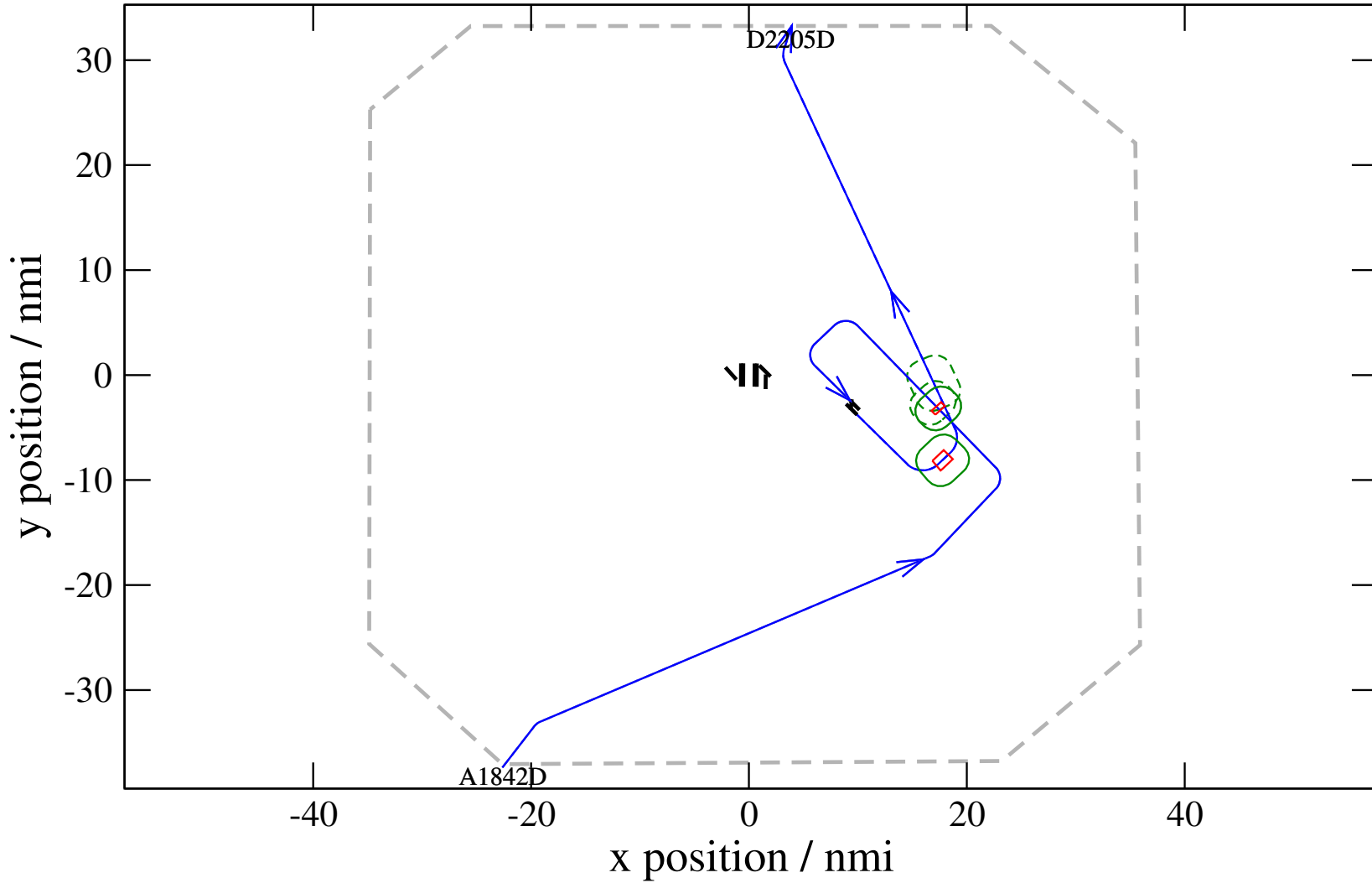
# Maneuver Altitude Profiles

+ D2205D-A1842D 0.521V->1.154H: D2205D takeoff delay 3.00 Min (+180 s) 1842-2205-56



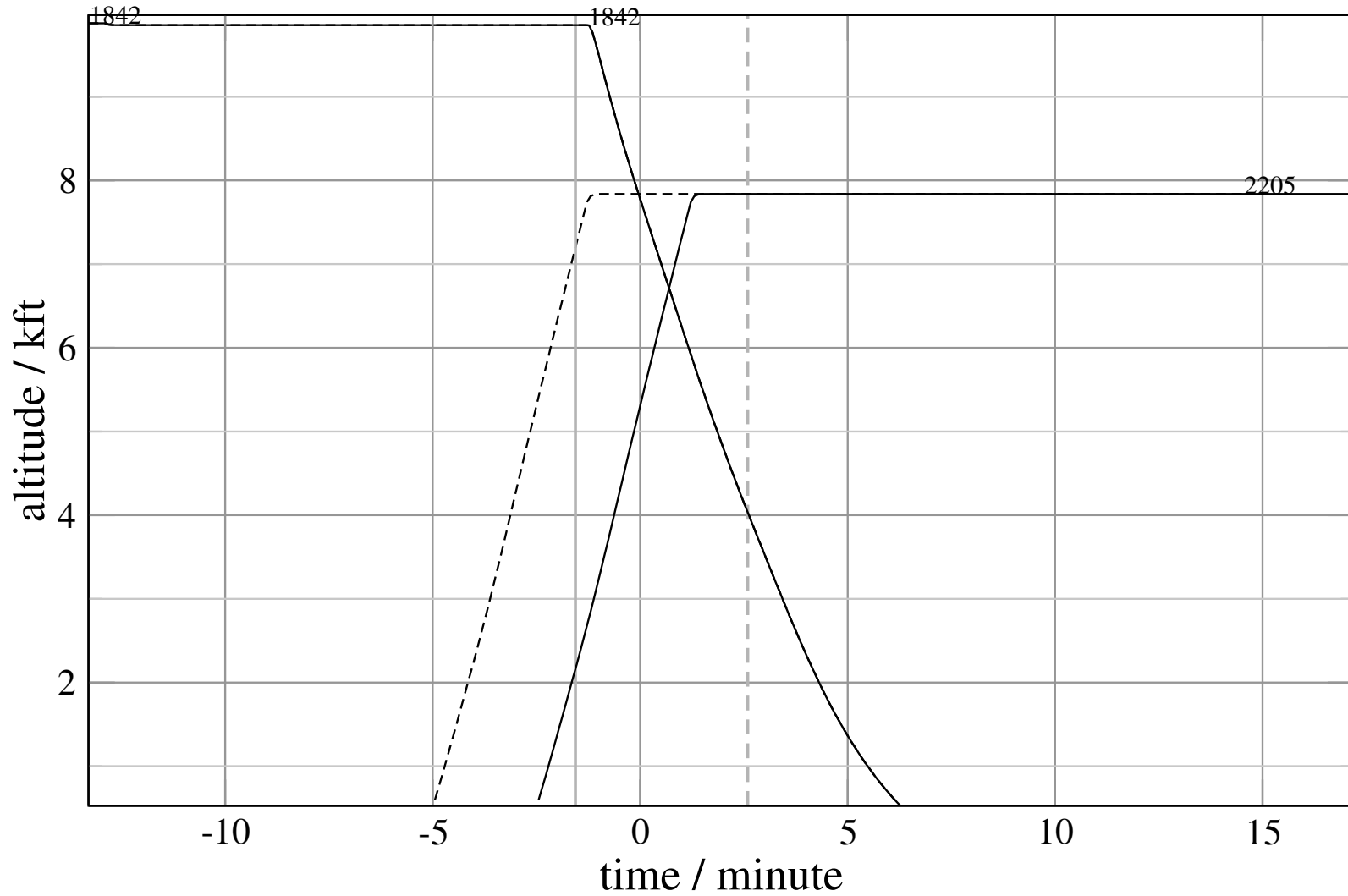
# Maneuver Planview

+ D2205D-A1842D 0.090H->1.154H: D2205D takeoff delay 2.50 Min (+150 s) 1842-2205-57



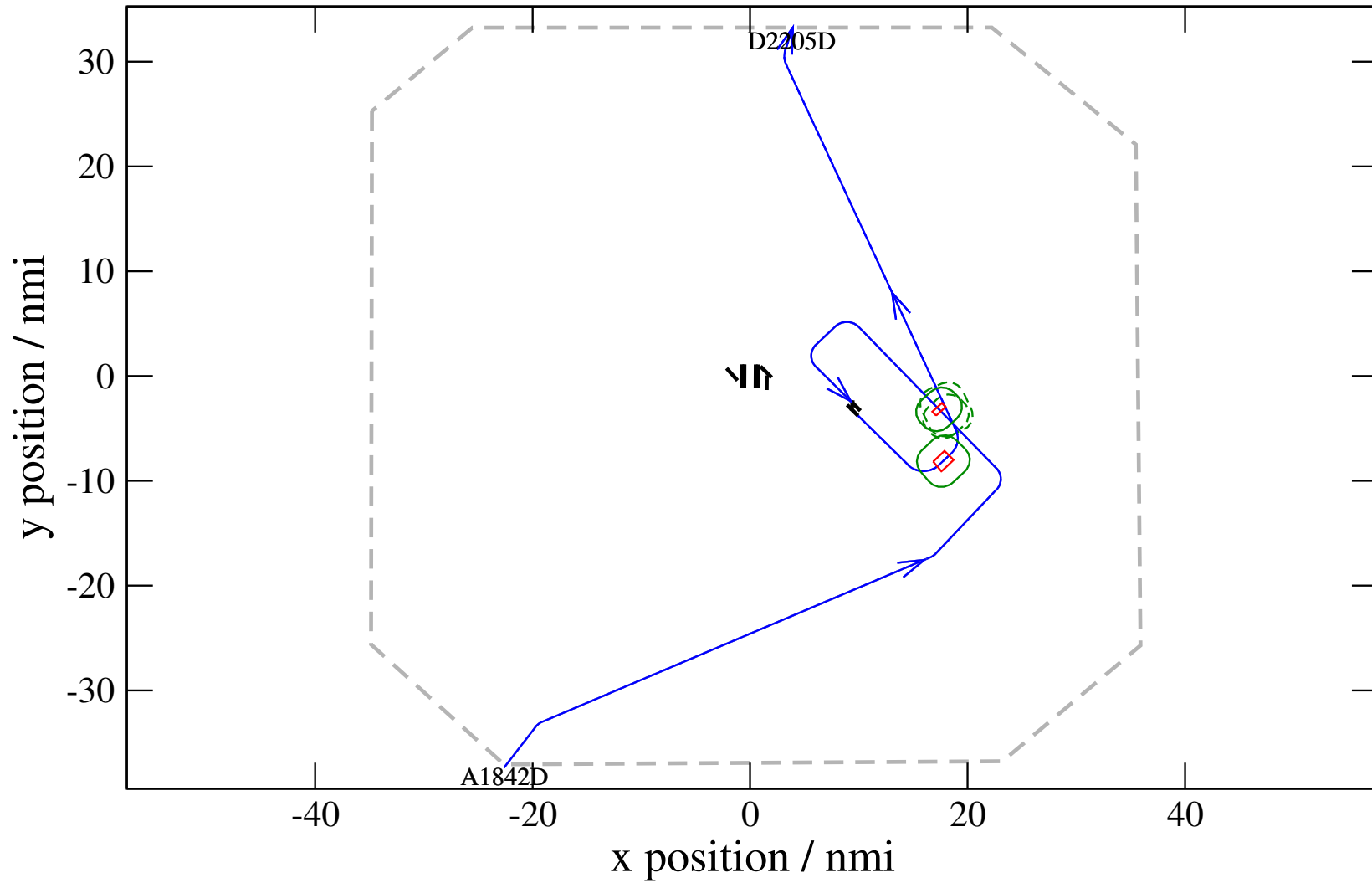
# Maneuver Altitude Profiles

+ D2205D-A1842D 0.090H->1.154H: D2205D takeoff delay 2.50 Min (+150 s) 1842-2205-57



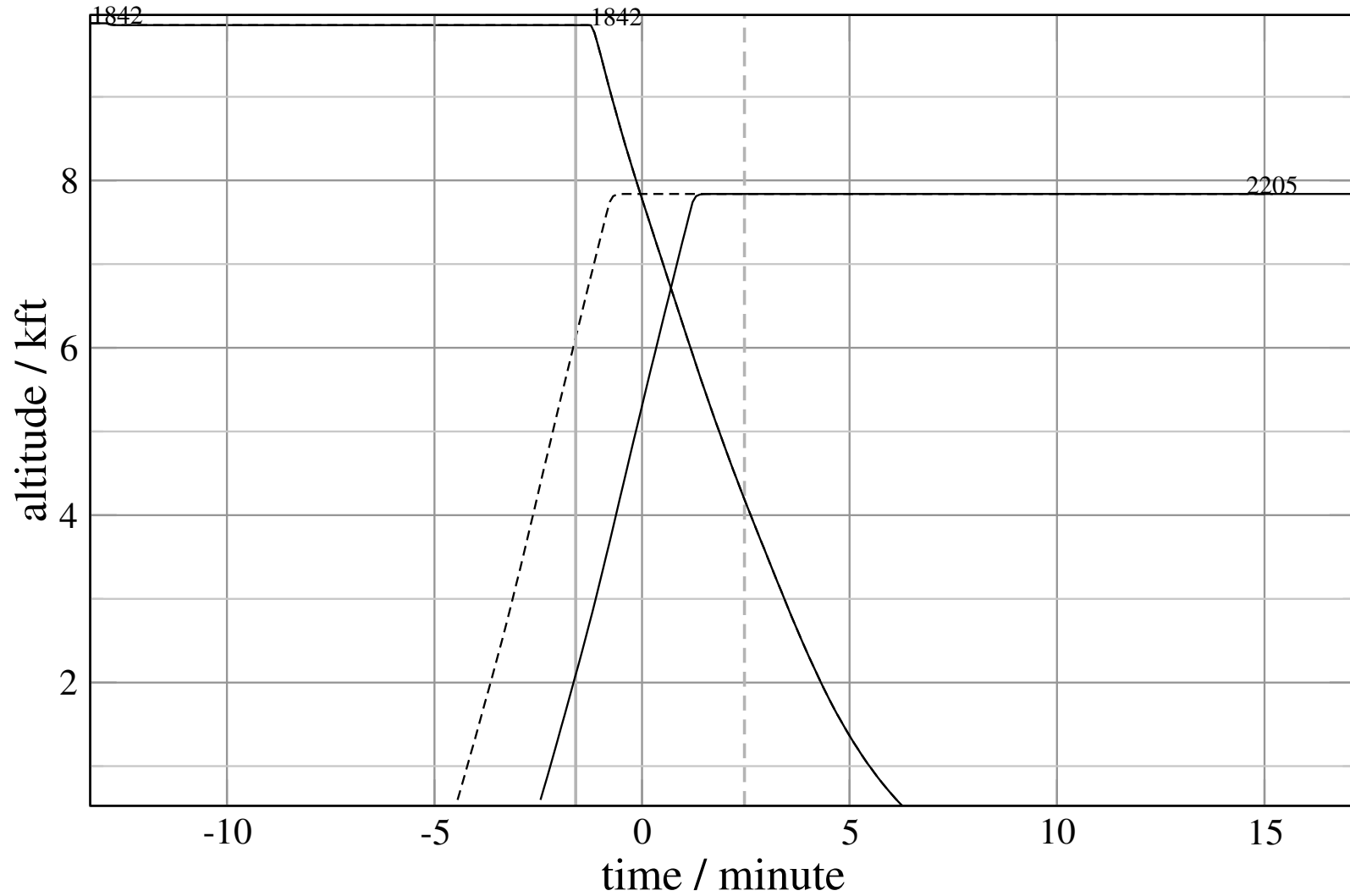
# Maneuver Planview

+ D2205D-A1842D 0.000H->1.154H: D2205D takeoff delay 2.00 Min (+120 s) 1842-2205-58



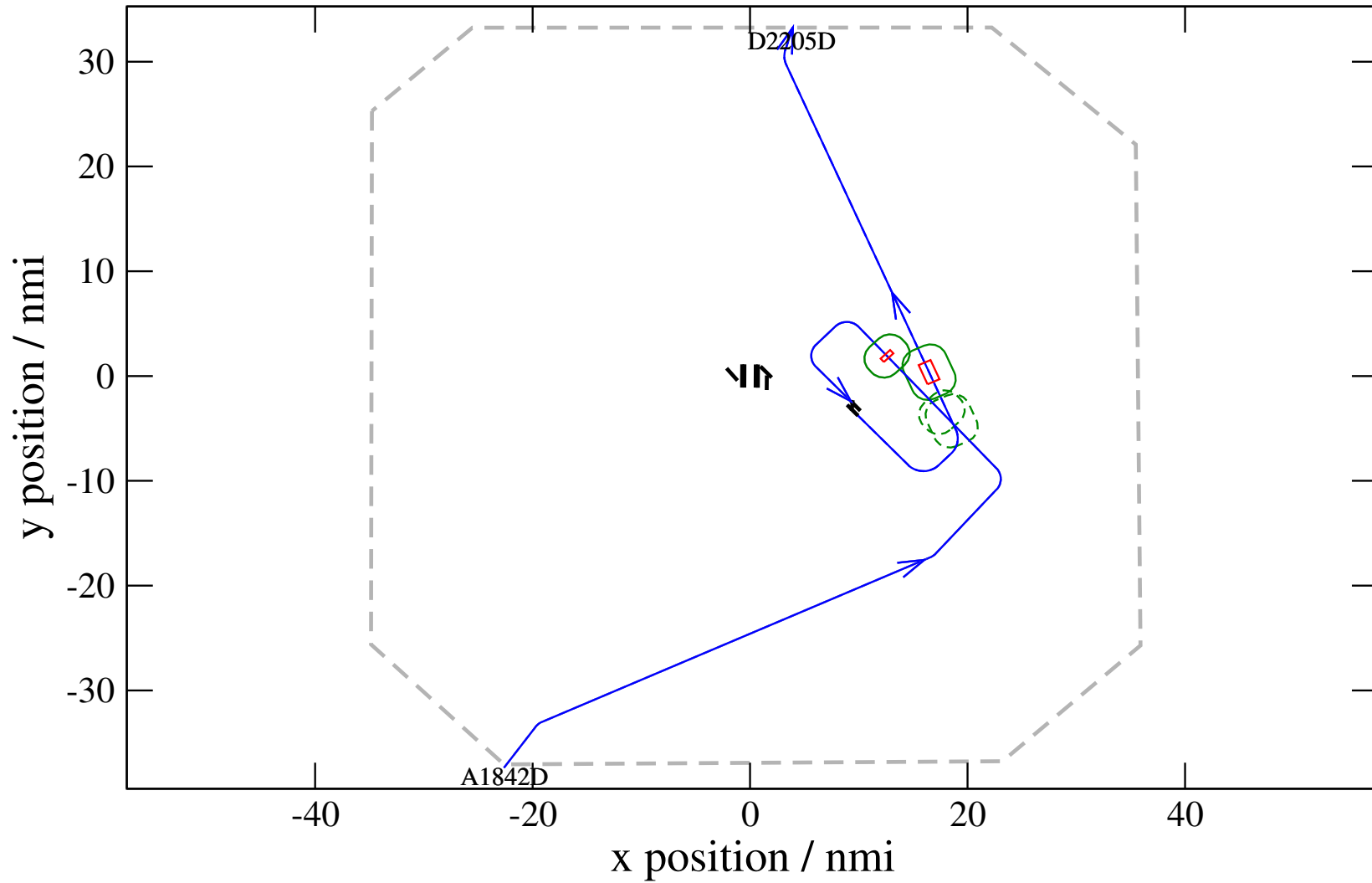
# Maneuver Altitude Profiles

+ D2205D-A1842D 0.000H->1.154H: D2205D takeoff delay 2.00 Min (+120 s) 1842-2205-58



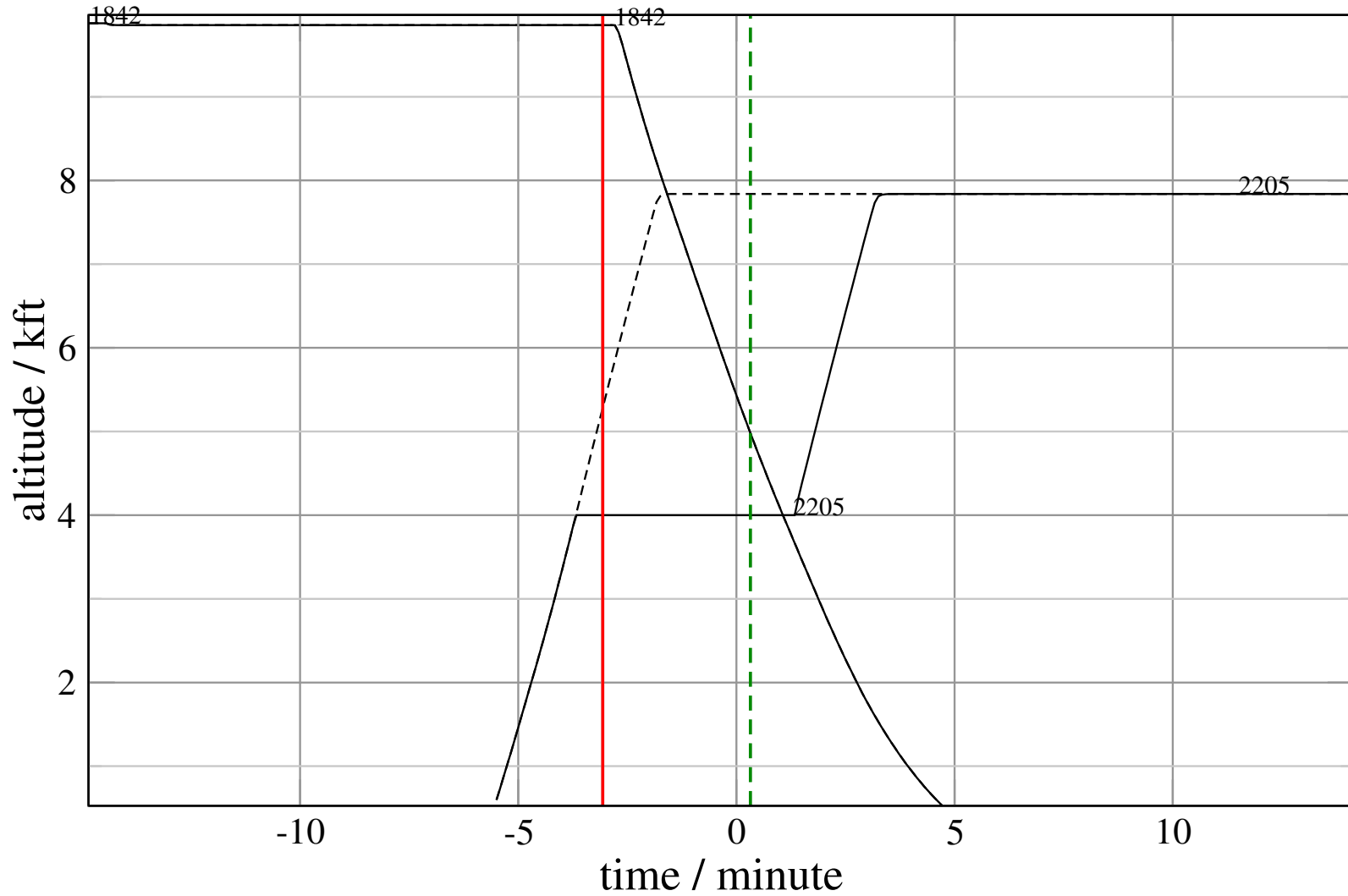
# Maneuver Planview

+ D2205D-A1842D 0.000H->1.000H(div): D2205D temp alt 4.0 kft, 5.0 Min (+0 s) 1842-2205-59



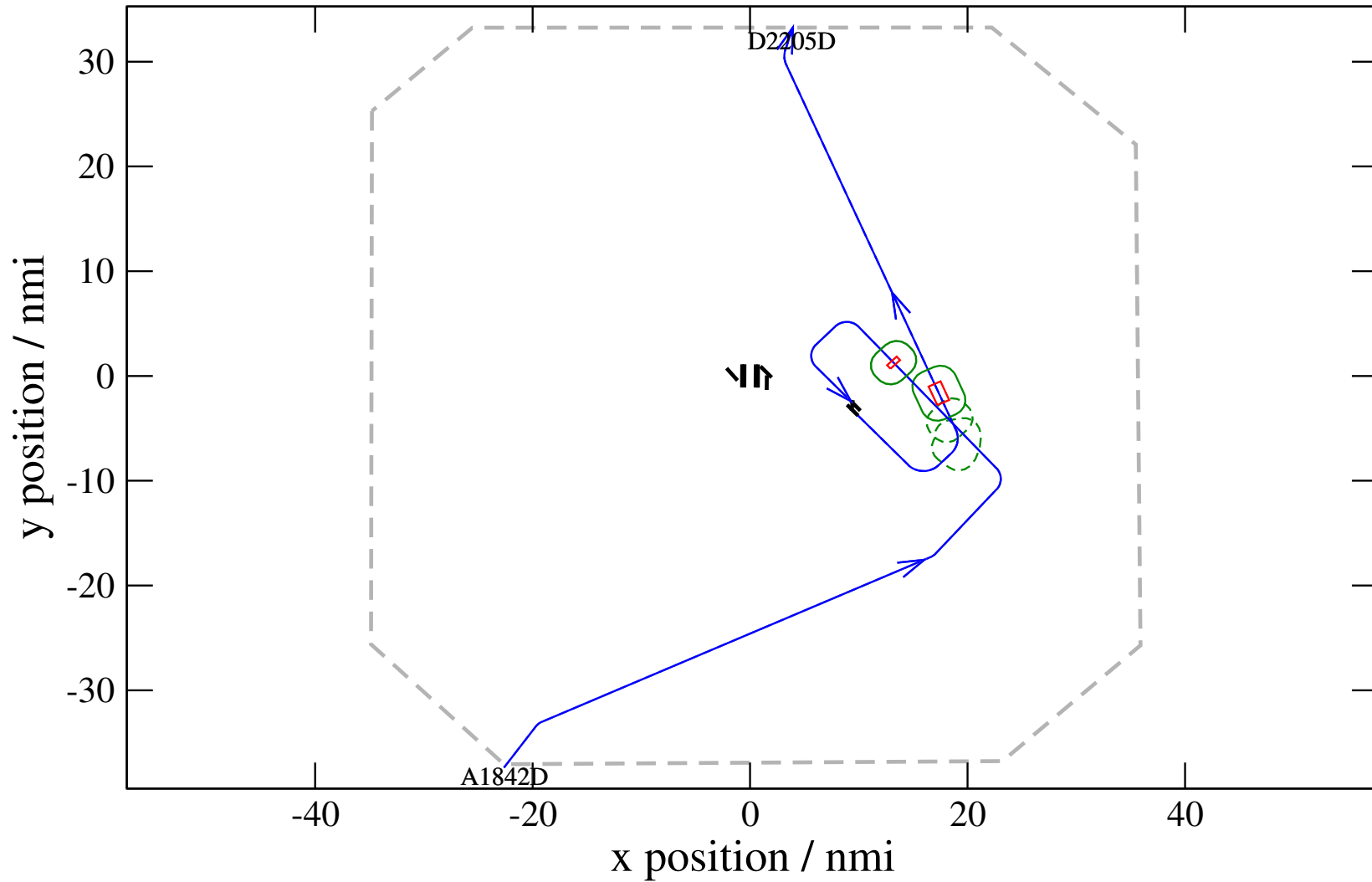
# Maneuver Altitude Profiles

+ D2205D-A1842D 0.000H->1.000H(div): D2205D temp alt 4.0 kft, 5.0 Min (+0 s) 1842-2205-59



# Maneuver Planview

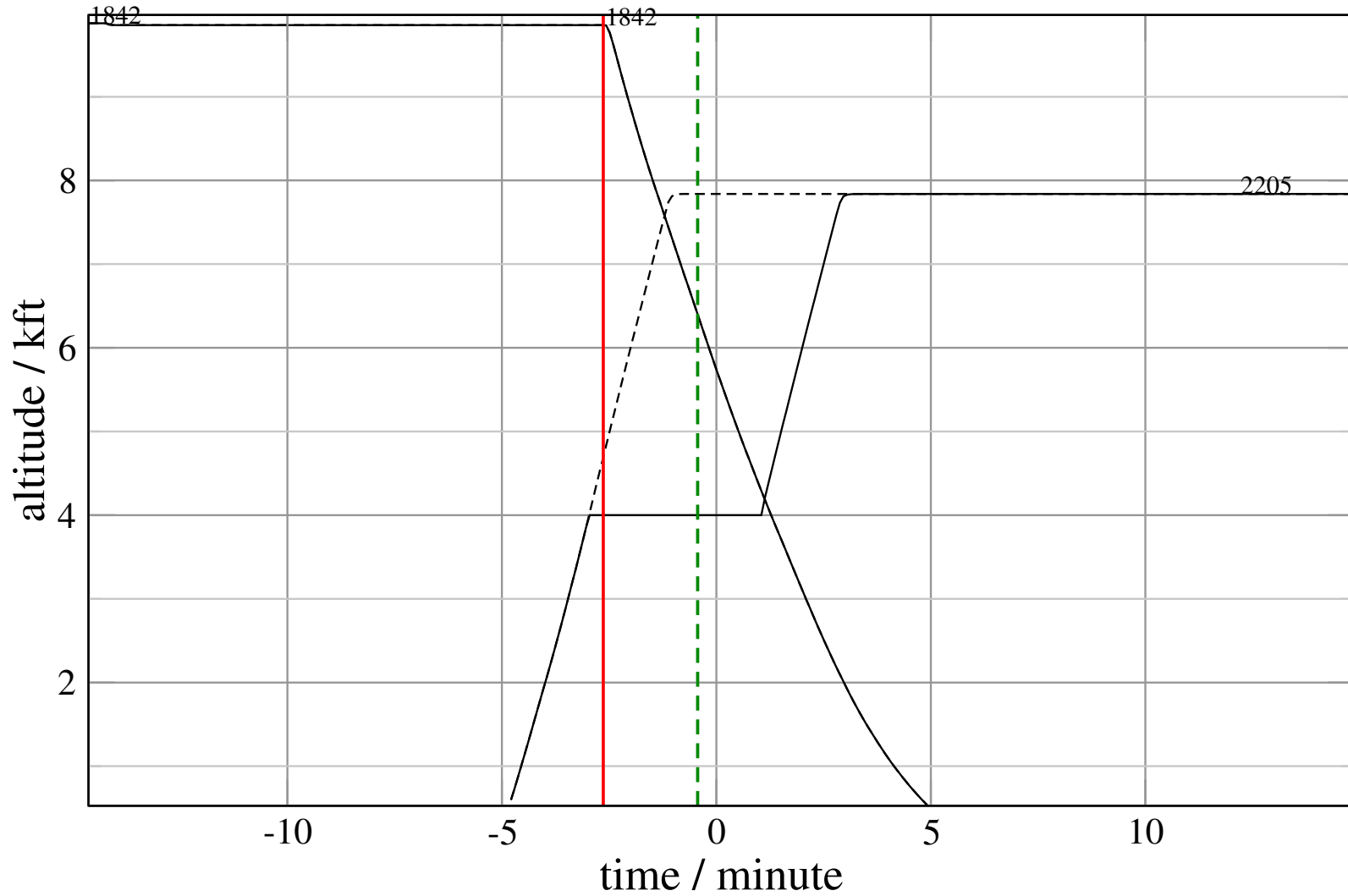
+ D2205D-A1842D 0.323H->1.216H: D2205D temp alt 4.0 kft, 4.0 Min (+0 s) 1842-2205-60





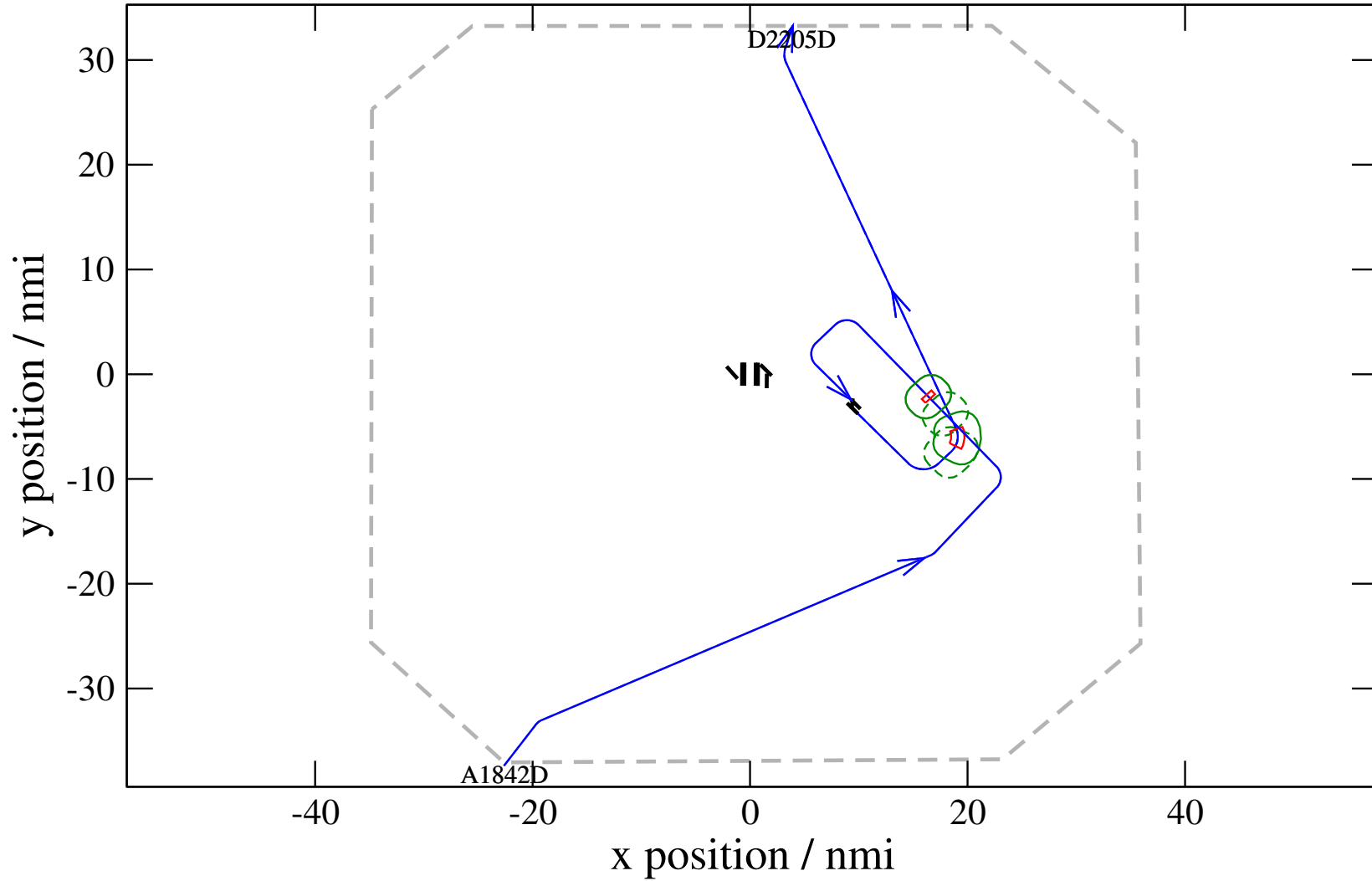
# Maneuver Altitude Profiles

+ D2205D-A1842D 0.323H->1.216H: D2205D temp alt 4.0 kft, 4.0 Min (+0 s) 1842-2205-60



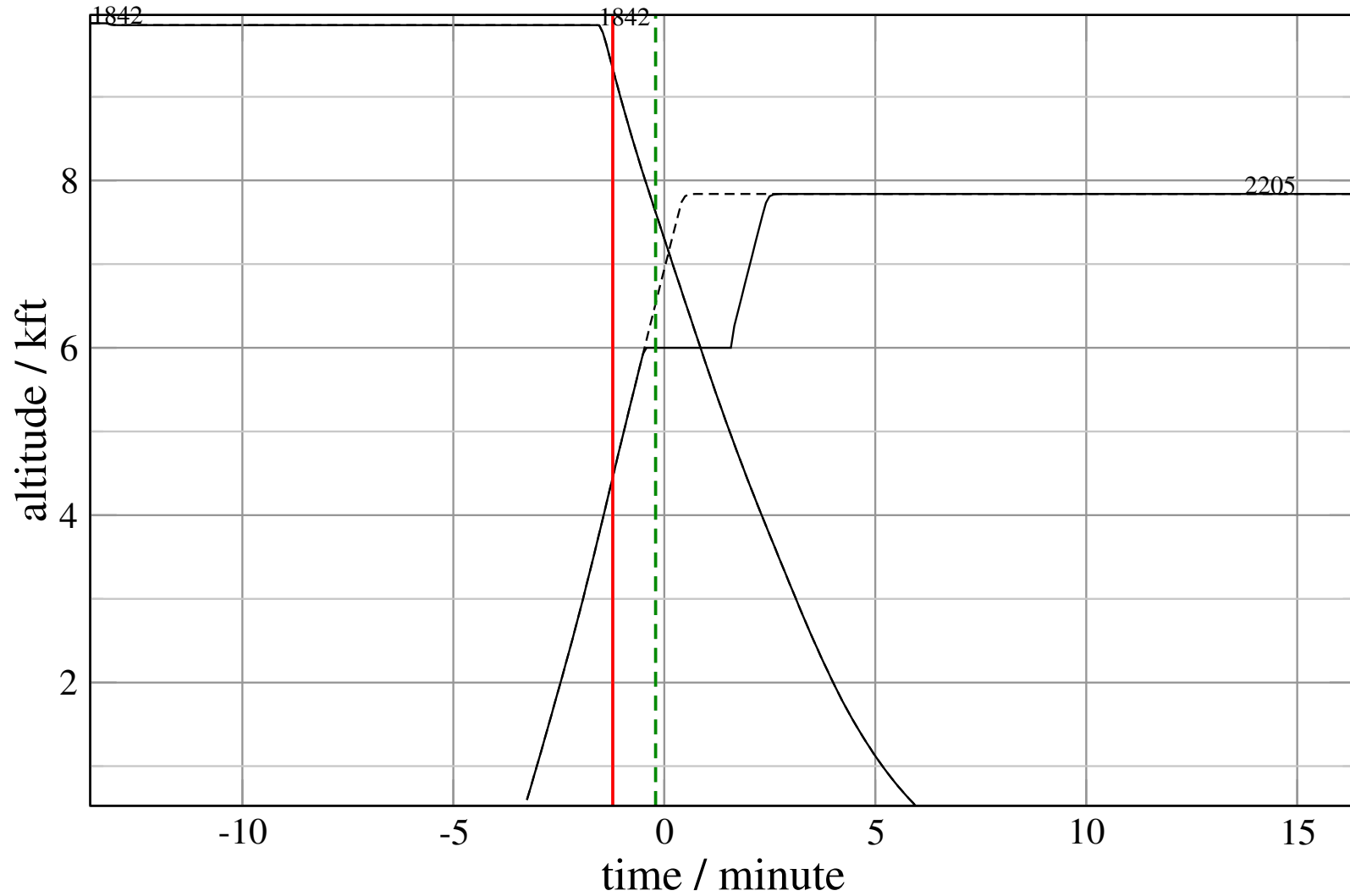
# Maneuver Planview

+ D2205D-A1842D 0.749H->1.187V: D2205D temp alt 6.0 kft, 2.0 Min (+0 s) 1842-2205-61



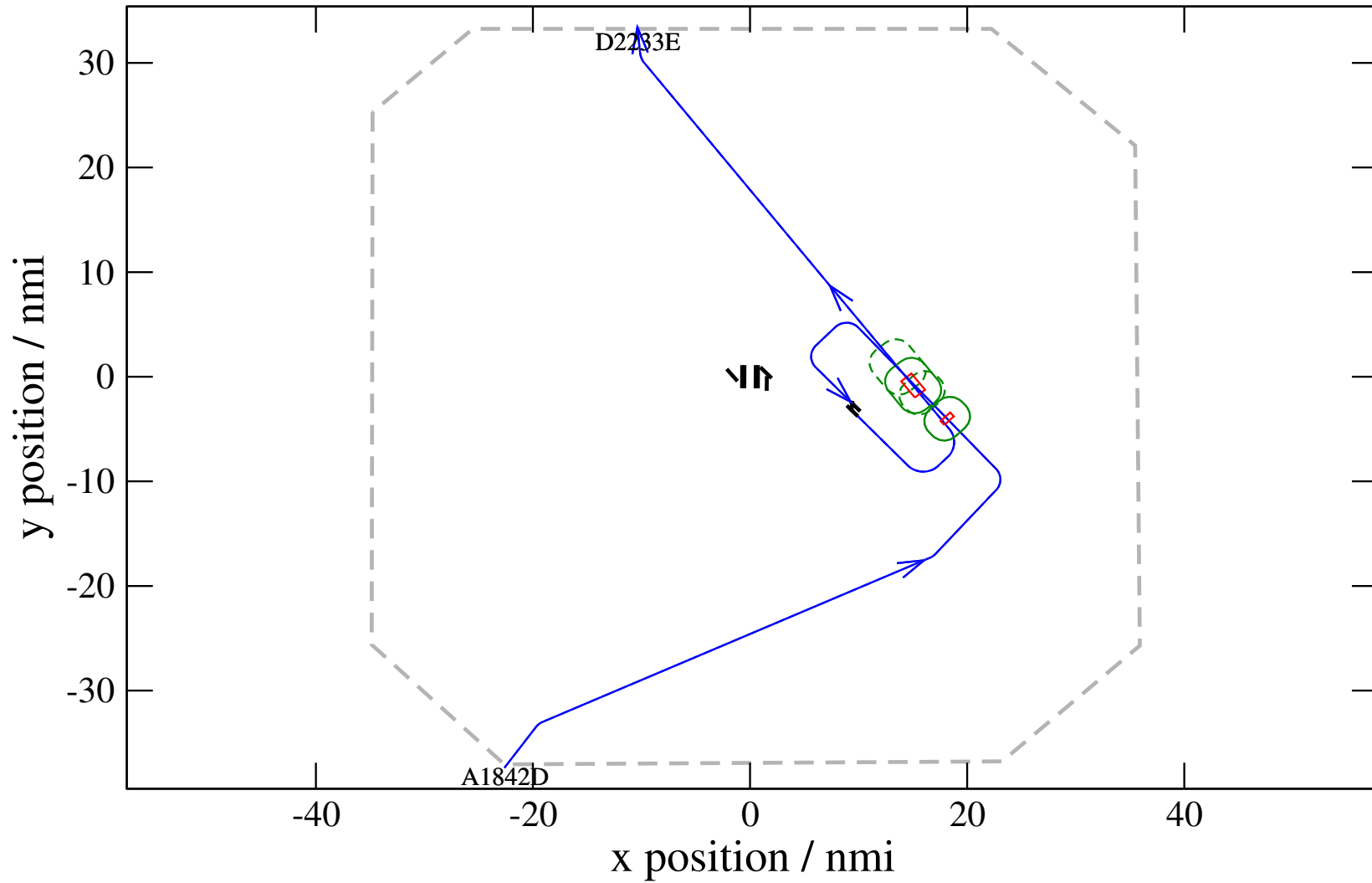
# Maneuver Altitude Profiles

+ D2205D-A1842D 0.749H->1.187V: D2205D temp alt 6.0 kft, 2.0 Min (+0 s) 1842-2205-61



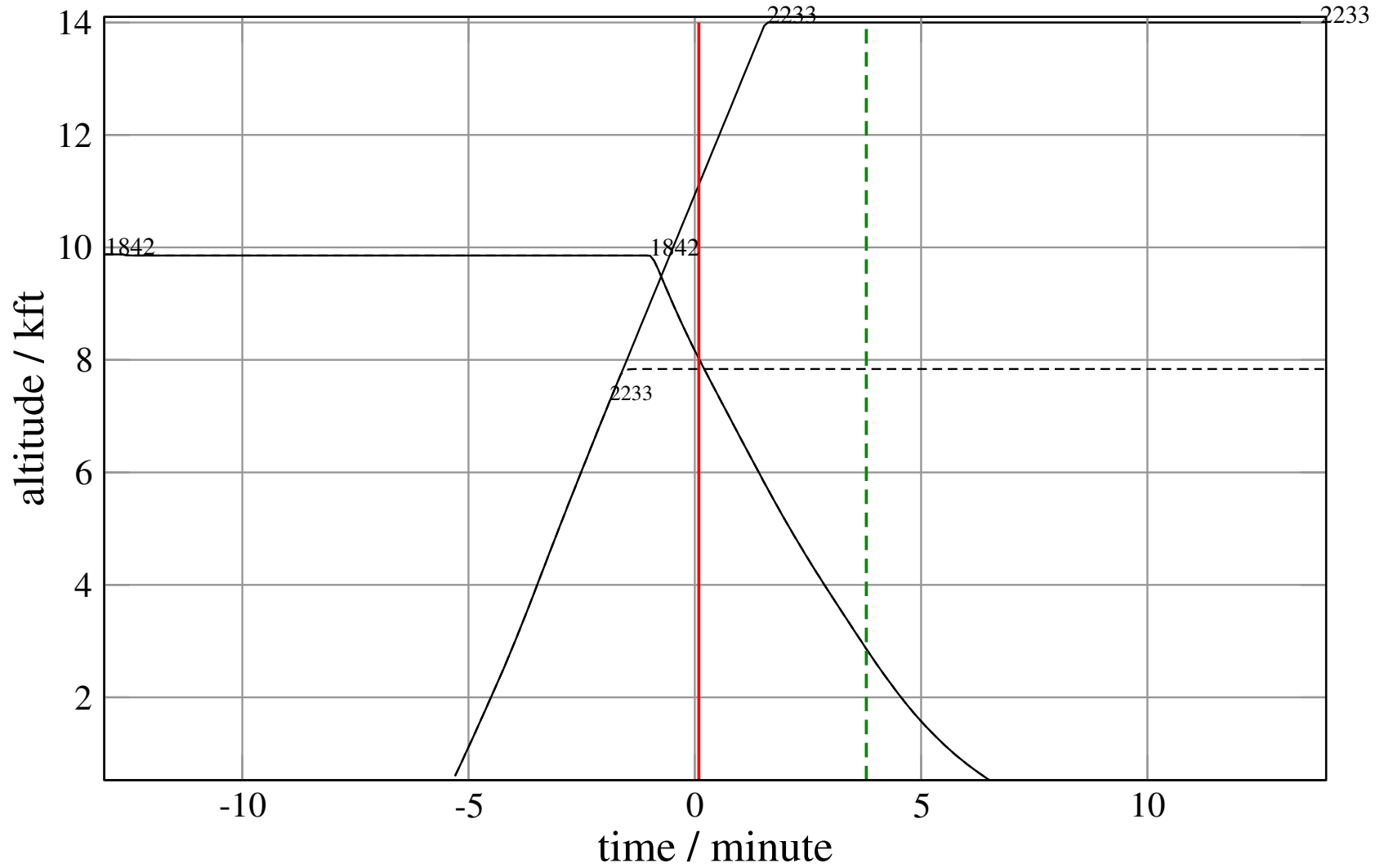
# Maneuver Planview

+ D2233E-A1842D 0.687V->1.052H: D2233E new level alt 14.0 kft (+0 s) 1842-2233-55



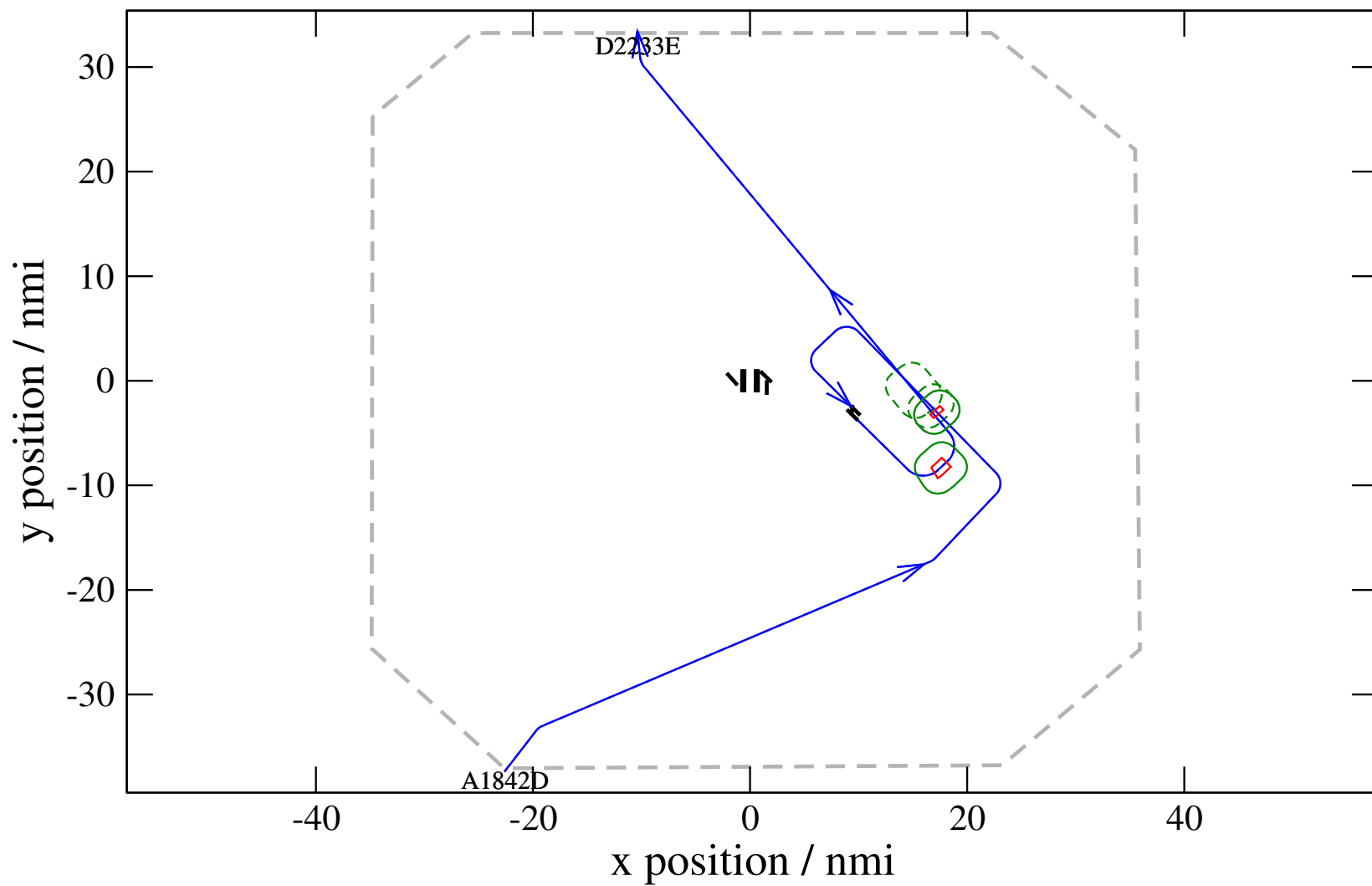
# Maneuver Altitude Profiles

+ D2233E-A1842D 0.687V->1.052H: D2233E new level alt 14.0 kft (+0 s) 1842-2233-55



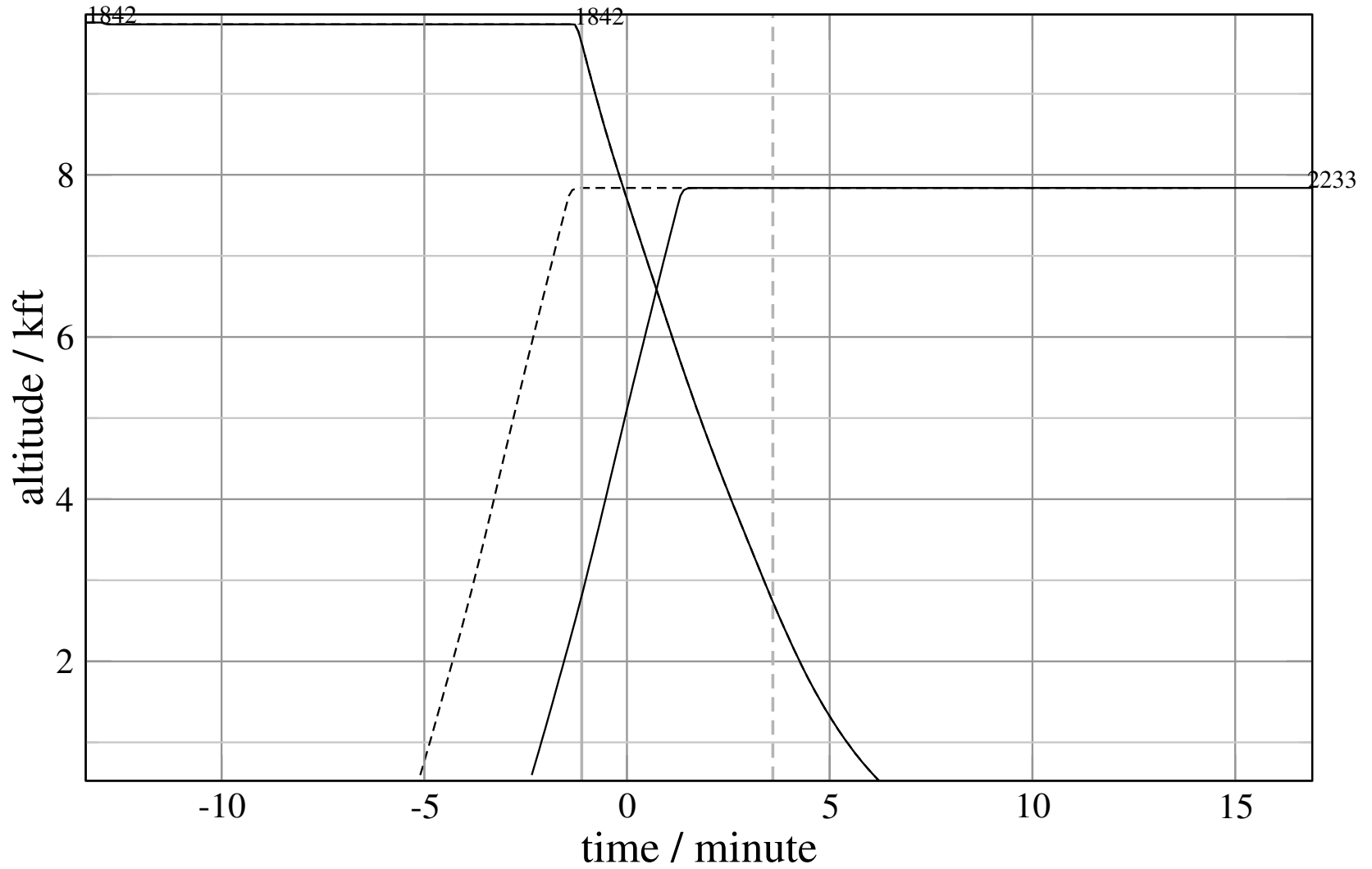
# Maneuver Planview

+ D2233E-A1842D 0.297H->1.281H: D2233E takeoff delay 2.75 Min (+165 s) 1842-2233-56



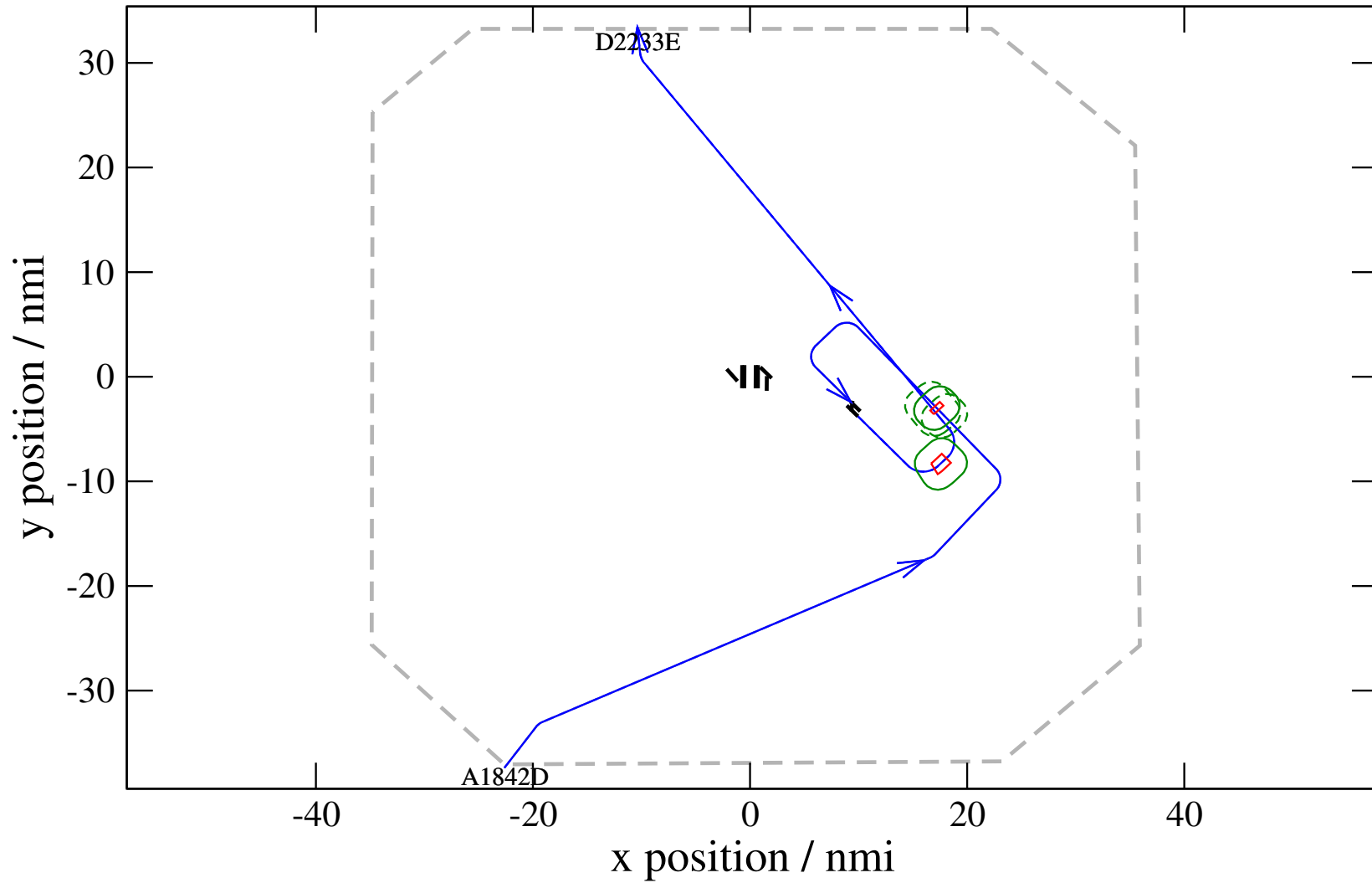
# Maneuver Altitude Profiles

+ D2233E-A1842D 0.297H->1.281H: D2233E takeoff delay 2.75 Min (+165 s) 1842-2233-56



# Maneuver Planview

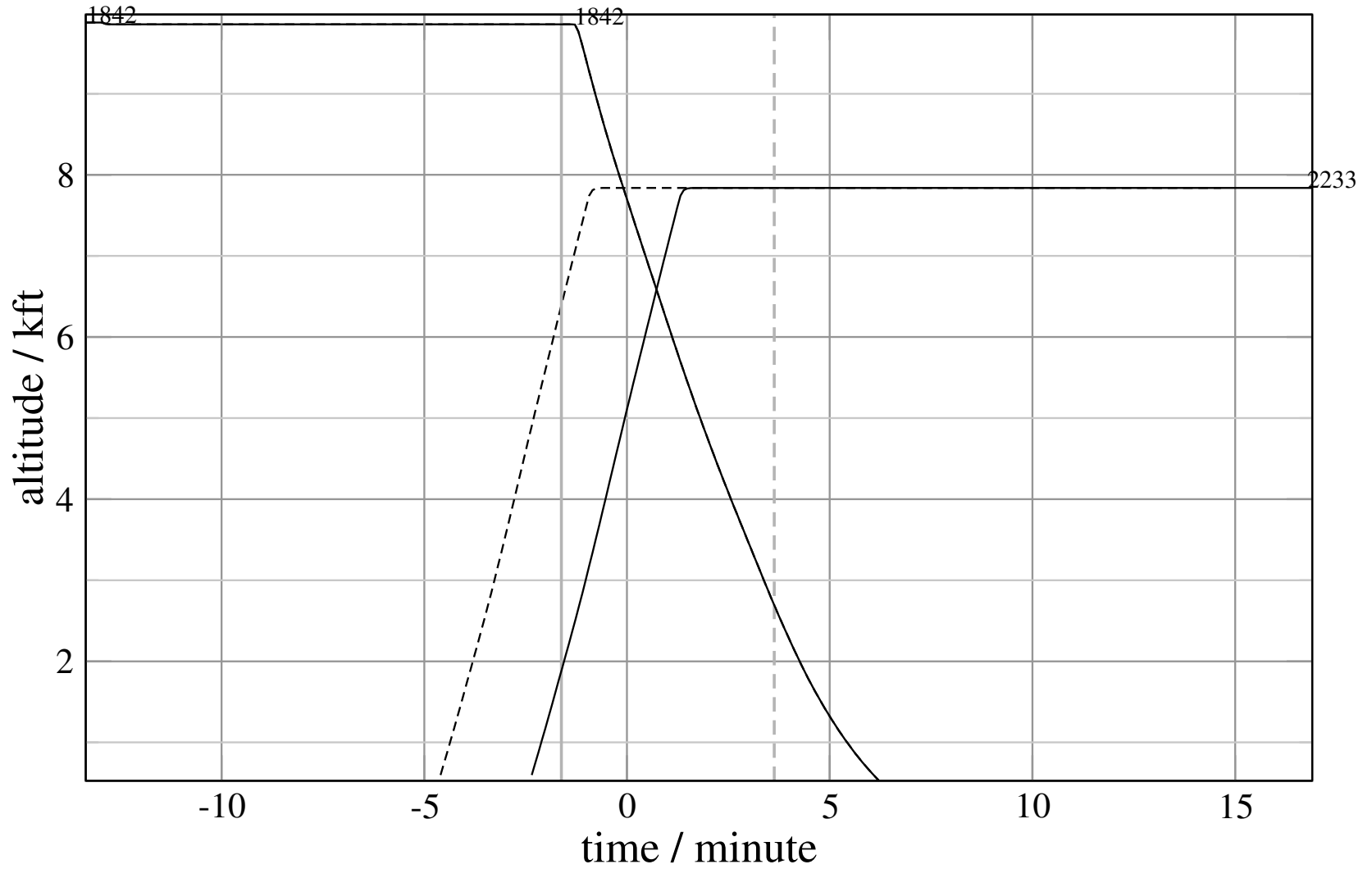
+ D2233E-A1842D 0.000H->1.281H: D2233E takeoff delay 2.25 Min (+135 s) 1842-2233-57





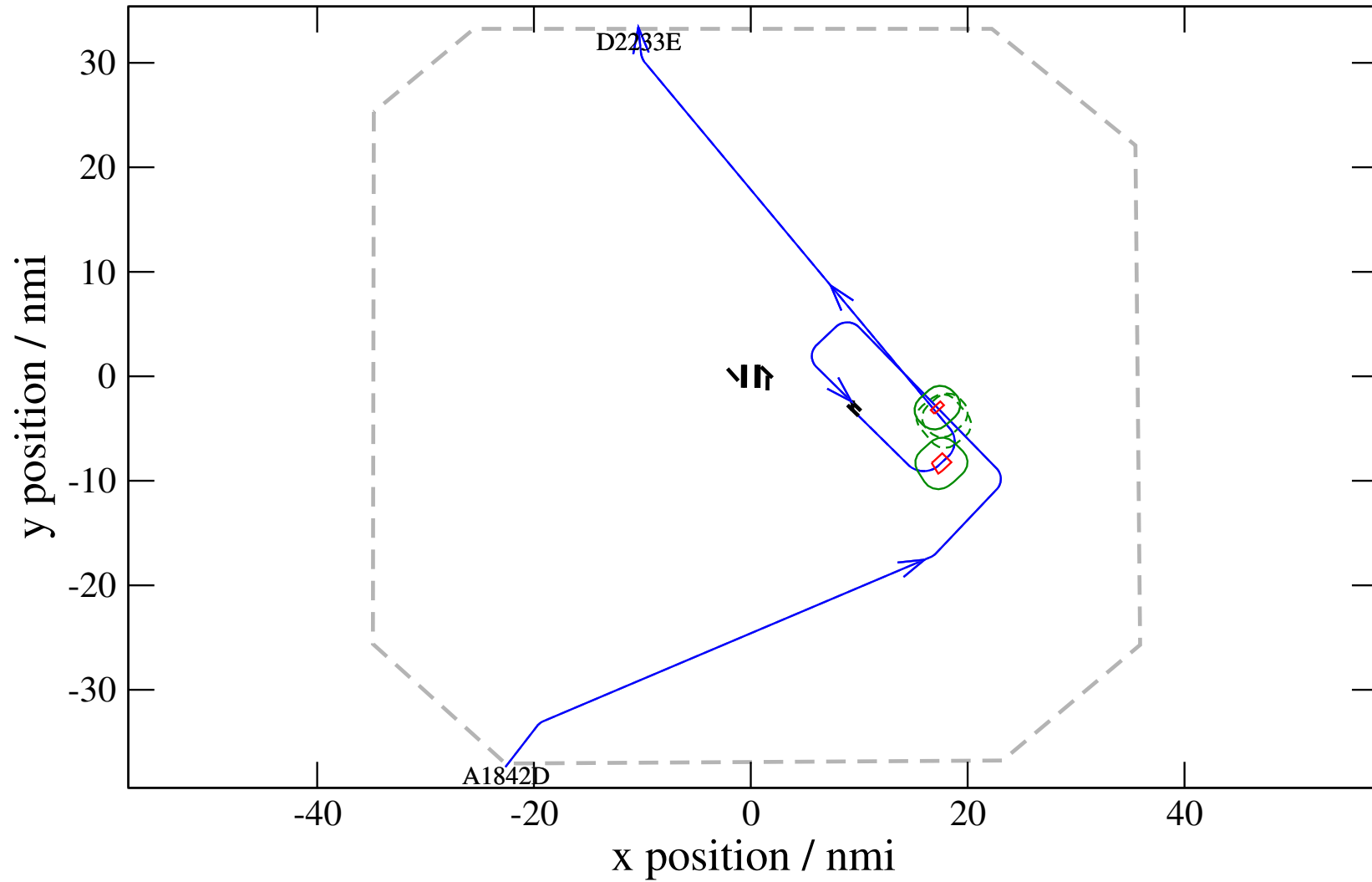
# Maneuver Altitude Profiles

+ D2233E-A1842D 0.000H->1.281H: D2233E takeoff delay 2.25 Min (+135 s) 1842-2233-57



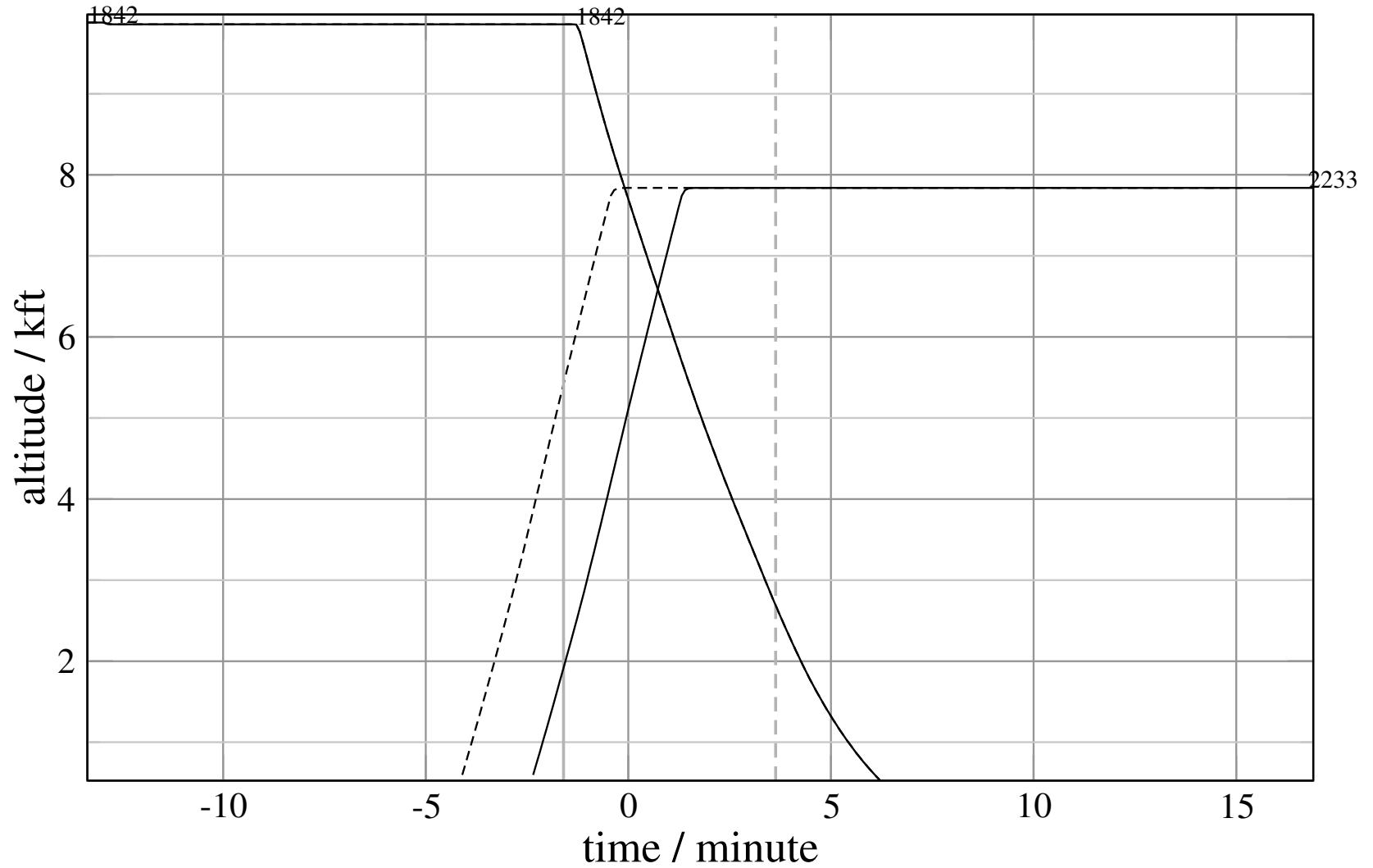
# Maneuver Planview

+ D2233E-A1842D 0.000H->1.281H: D2233E takeoff delay 1.75 Min (+105 s) 1842-2233-58



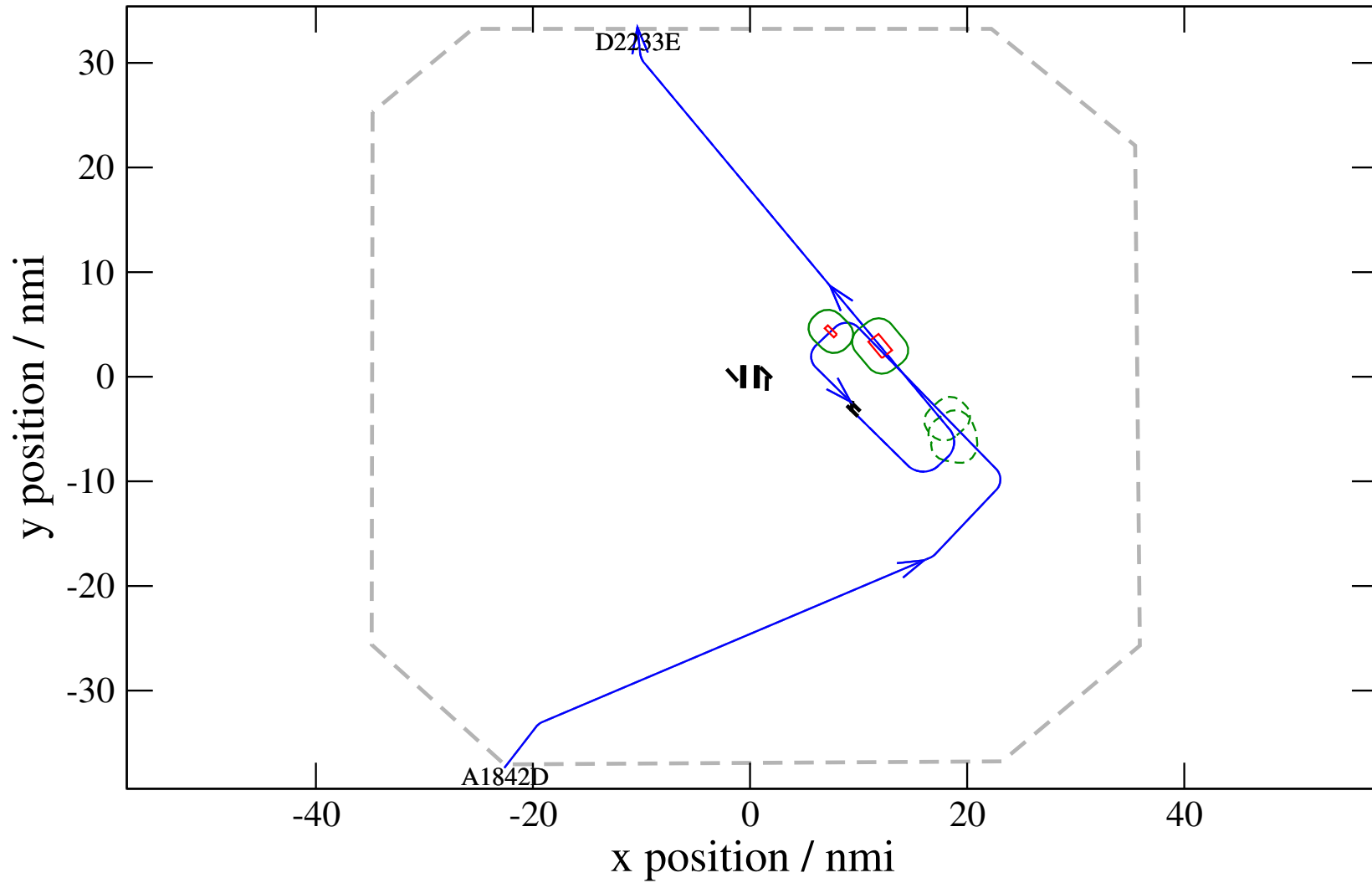
# Maneuver Altitude Profiles

+ D2233E-A1842D 0.000H->1.281H: D2233E takeoff delay 1.75 Min (+105 s) 1842-2233-58



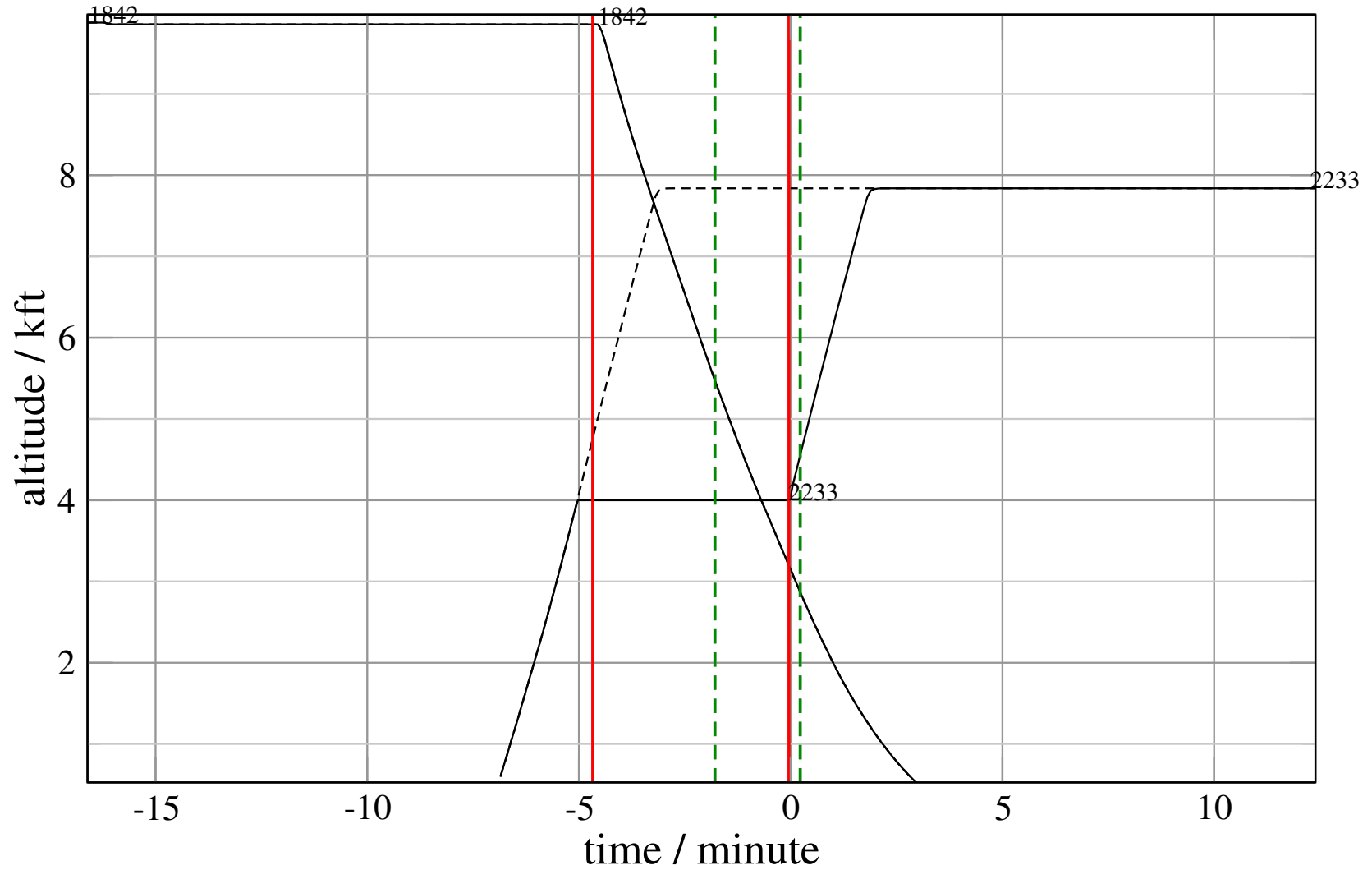
# Maneuver Planview

+ D2233E-A1842D 0.220V->1.000H(div): D2233E temp alt 4.0 kft, 5.0 Min (+0 s) 1842-2233-59



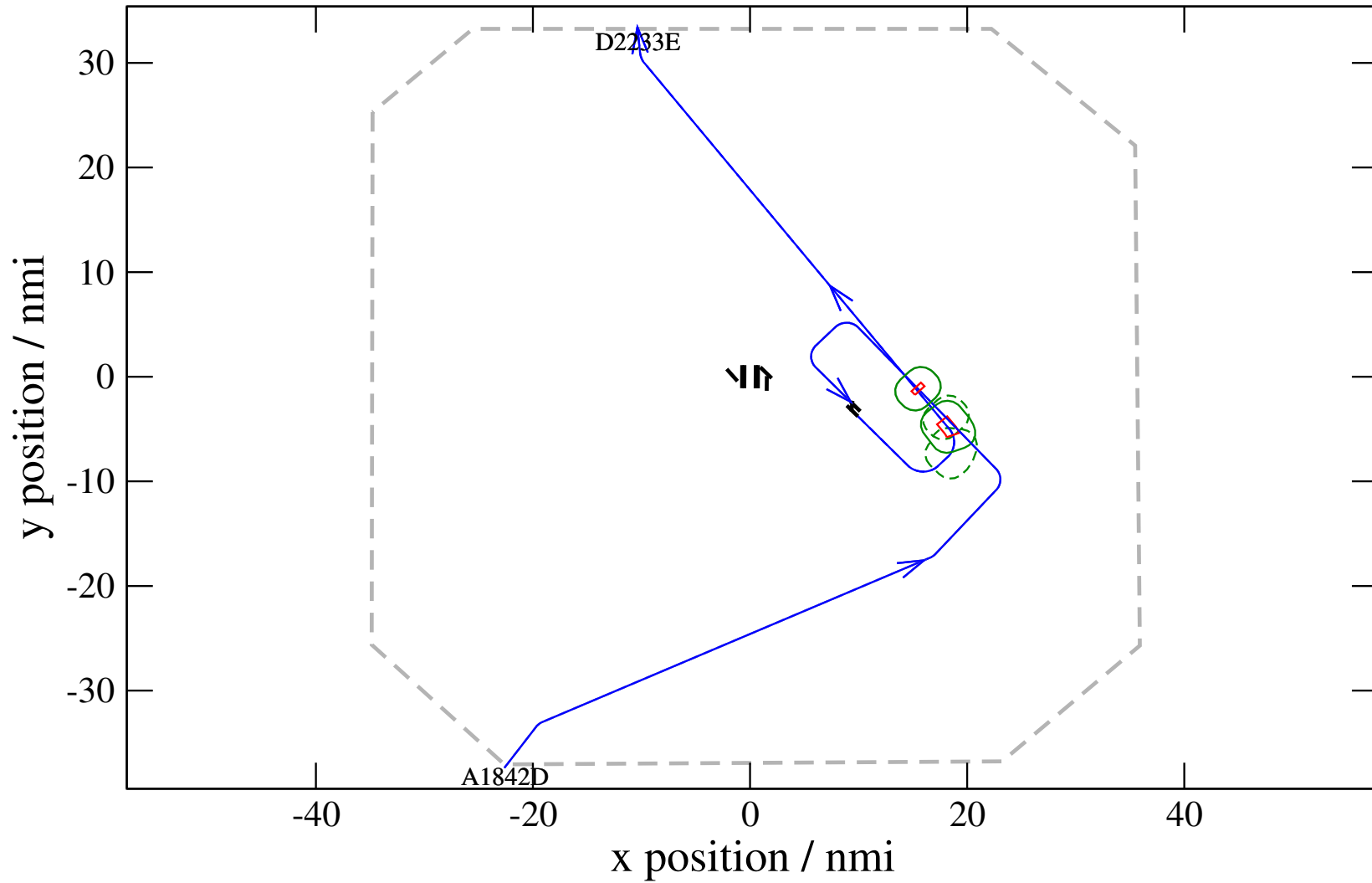
# Maneuver Altitude Profiles

+ D2233E-A1842D 0.220V->1.000H(div): D2233E temp alt 4.0 kft, 5.0 Min (+0 s) 1842-2233-59



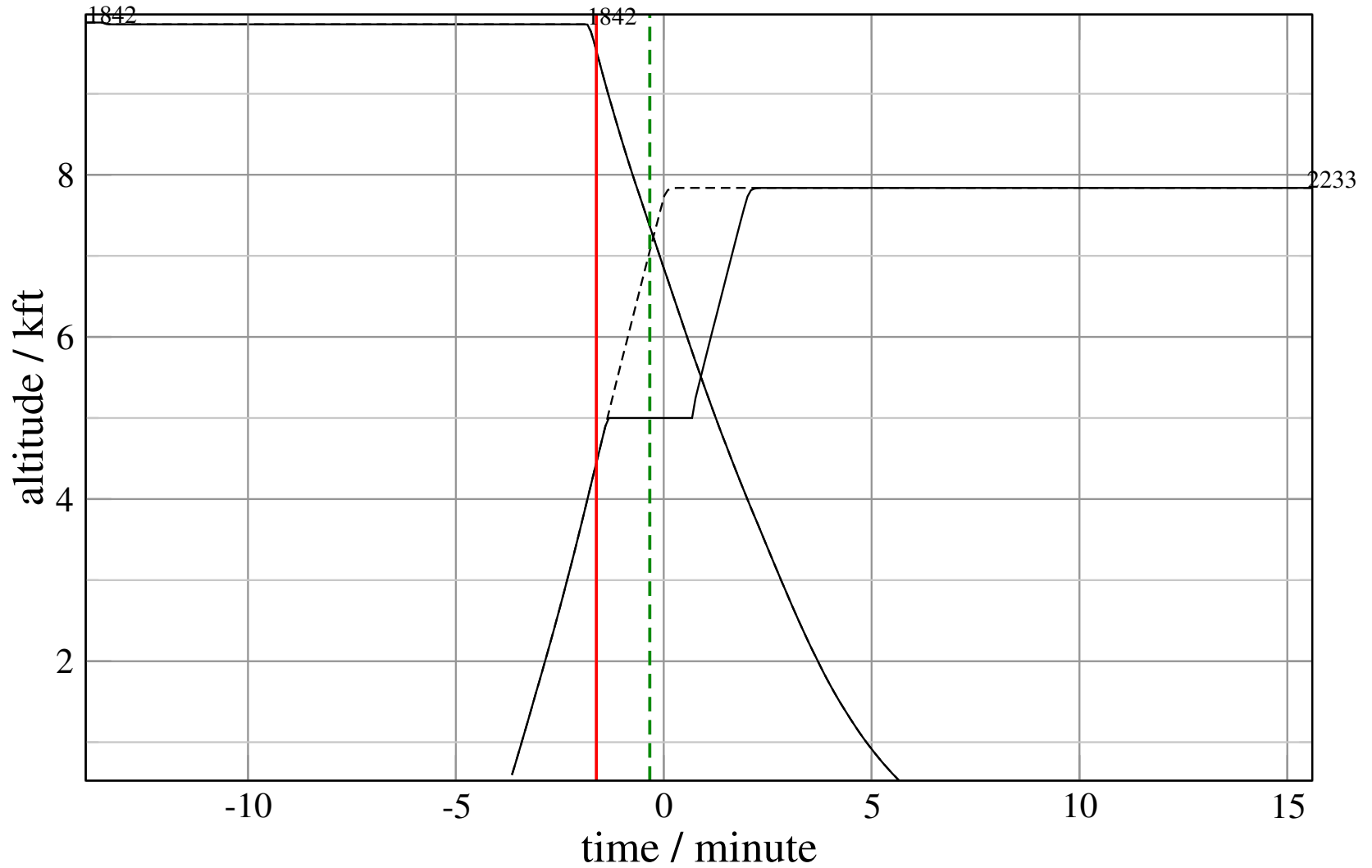
# Maneuver Planview

+ D2233E-A1842D 0.648H->1.156H: D2233E temp alt 5.0 kft, 2.0 Min (+0 s) 1842-2233-60



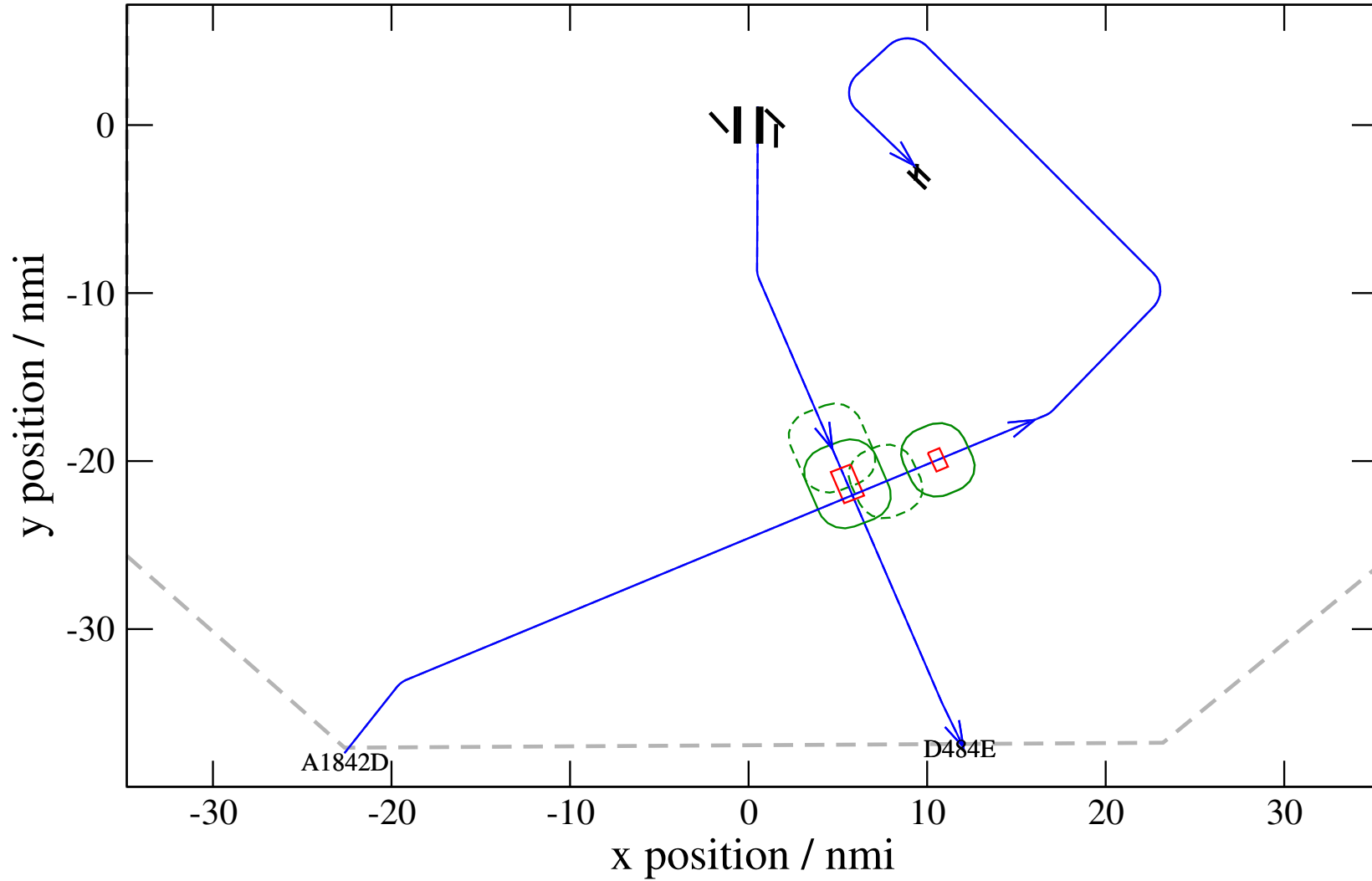
# Maneuver Altitude Profiles

+ D2233E-A1842D 0.648H->1.156H: D2233E temp alt 5.0 kft, 2.0 Min (+0 s) 1842-2233-60



# Maneuver Planview

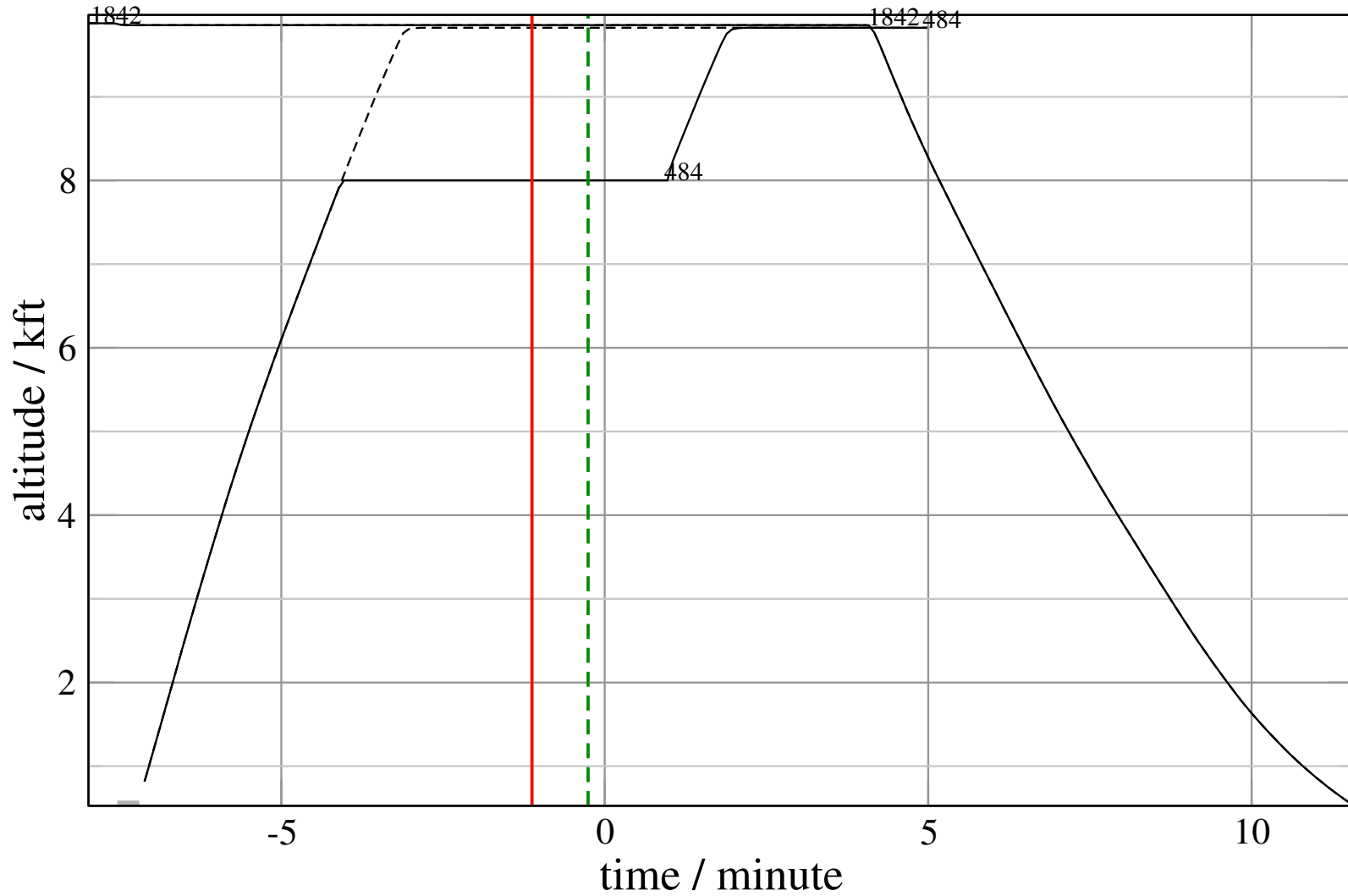
+ D484E-A1842D 0.580H->1.434V: D484E temp alt 8.0 kft, 5.0 Min (+0 s) 1842-484-27





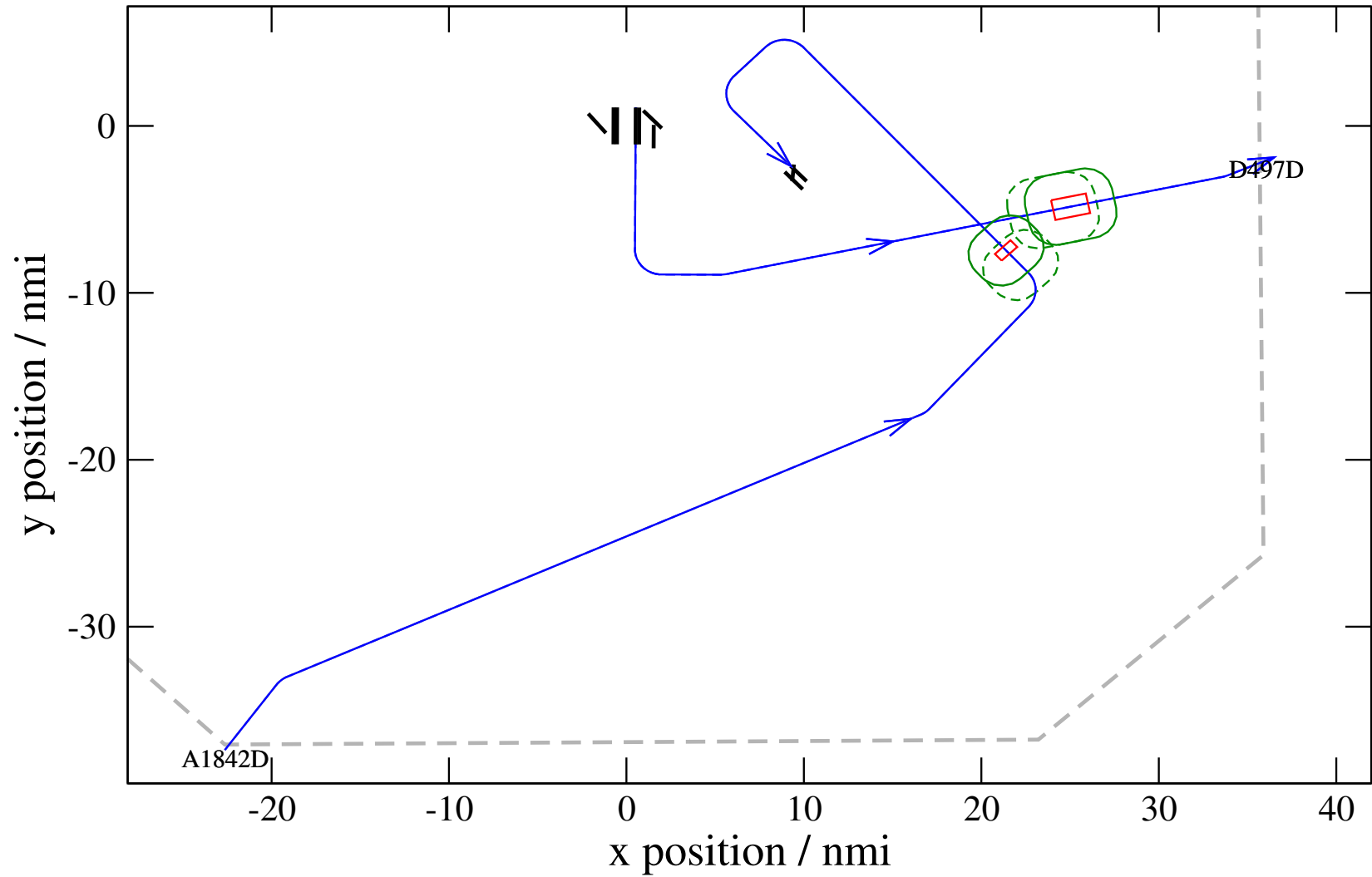
# Maneuver Altitude Profiles

+ D484E-A1842D 0.580H->1.434V: D484E temp alt 8.0 kft, 5.0 Min (+0 s) 1842-484-27



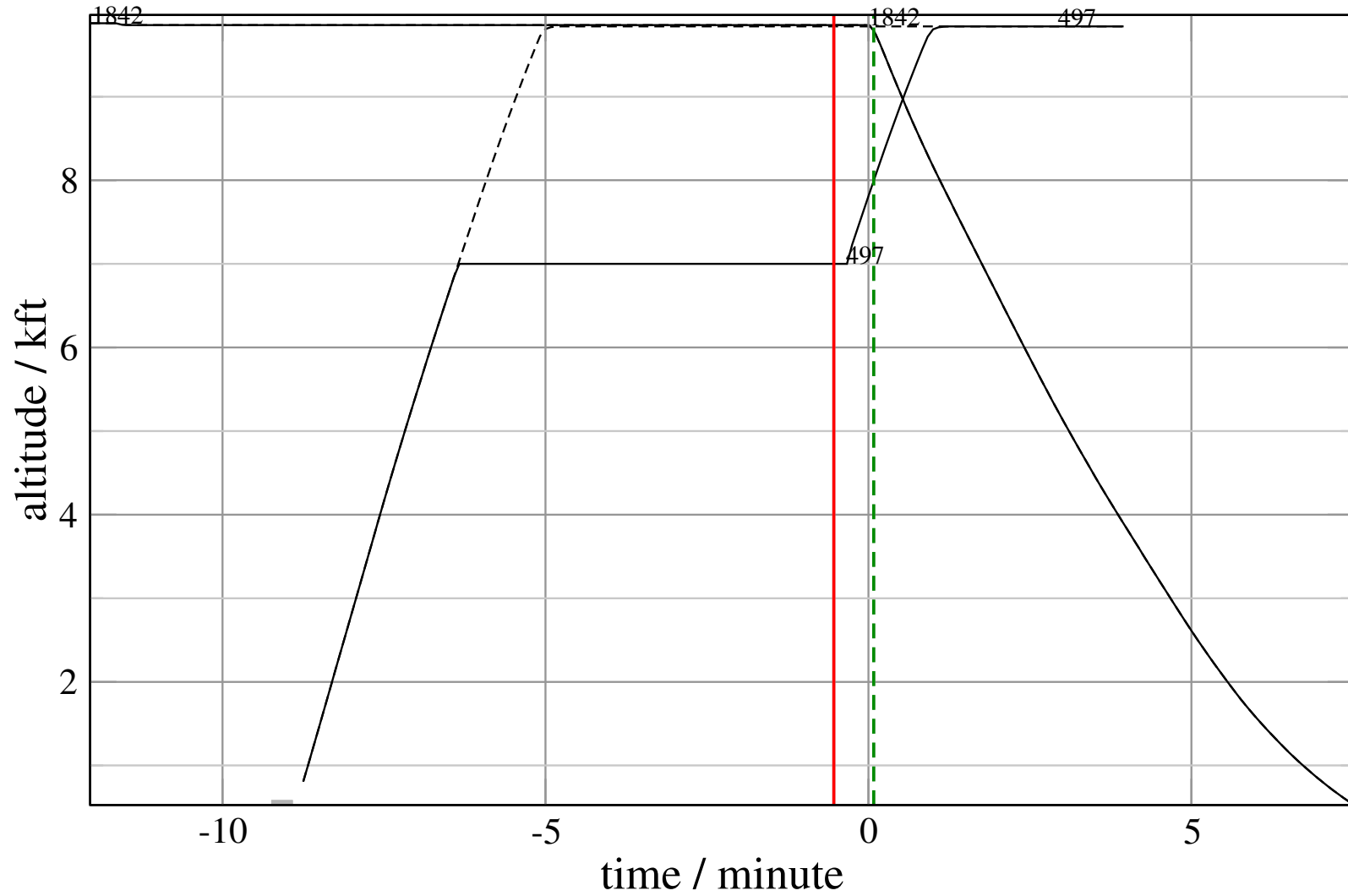
# Maneuver Planview

+ D497D-A1842D 0.672H->1.093V: D497D temp alt 7.0 kft, 6.0 Min (+0 s) 1842-497-33



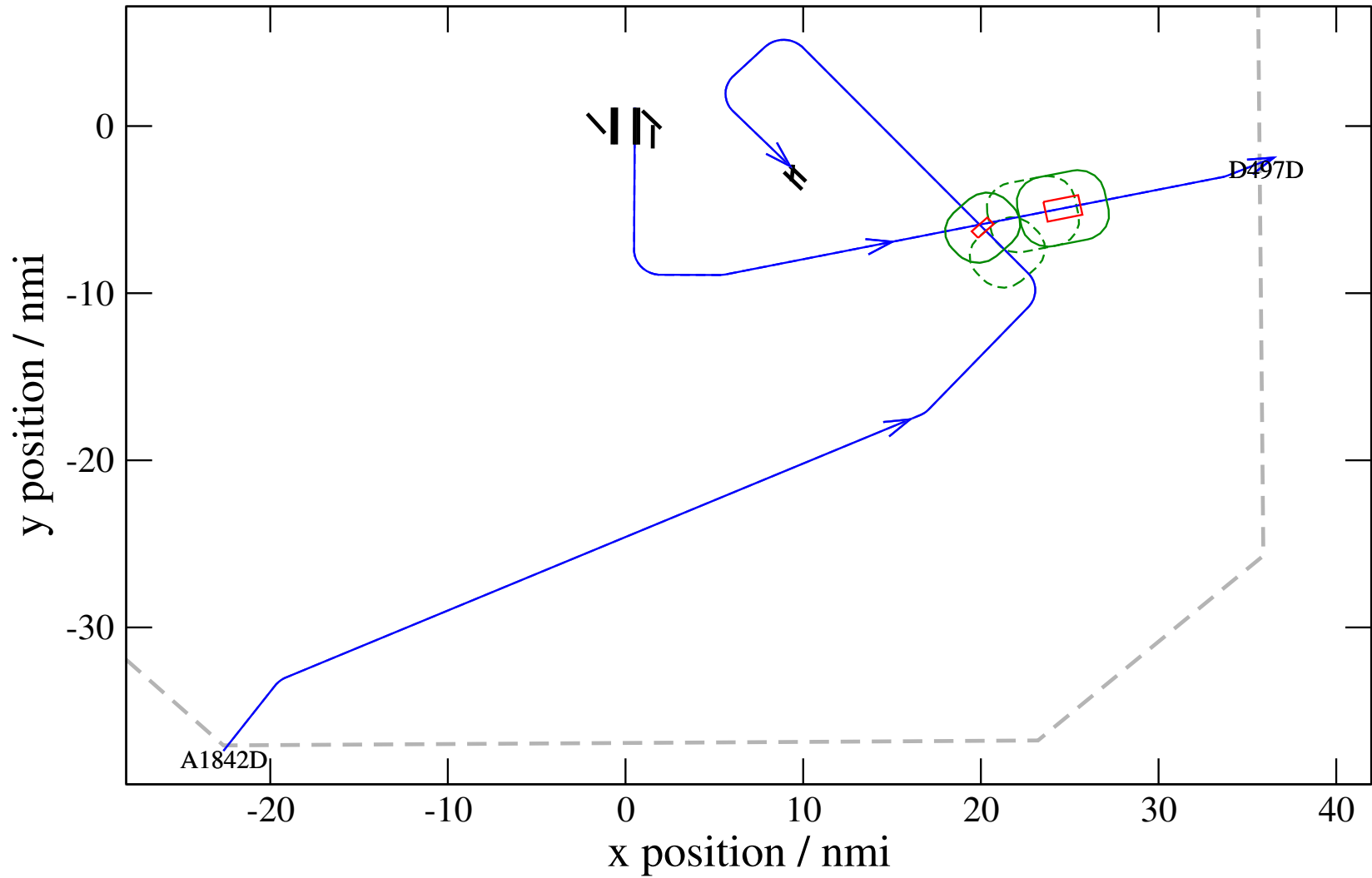
# Maneuver Altitude Profiles

+ D497D-A1842D 0.672H->1.093V: D497D temp alt 7.0 kft, 6.0 Min (+0 s) 1842-497-33



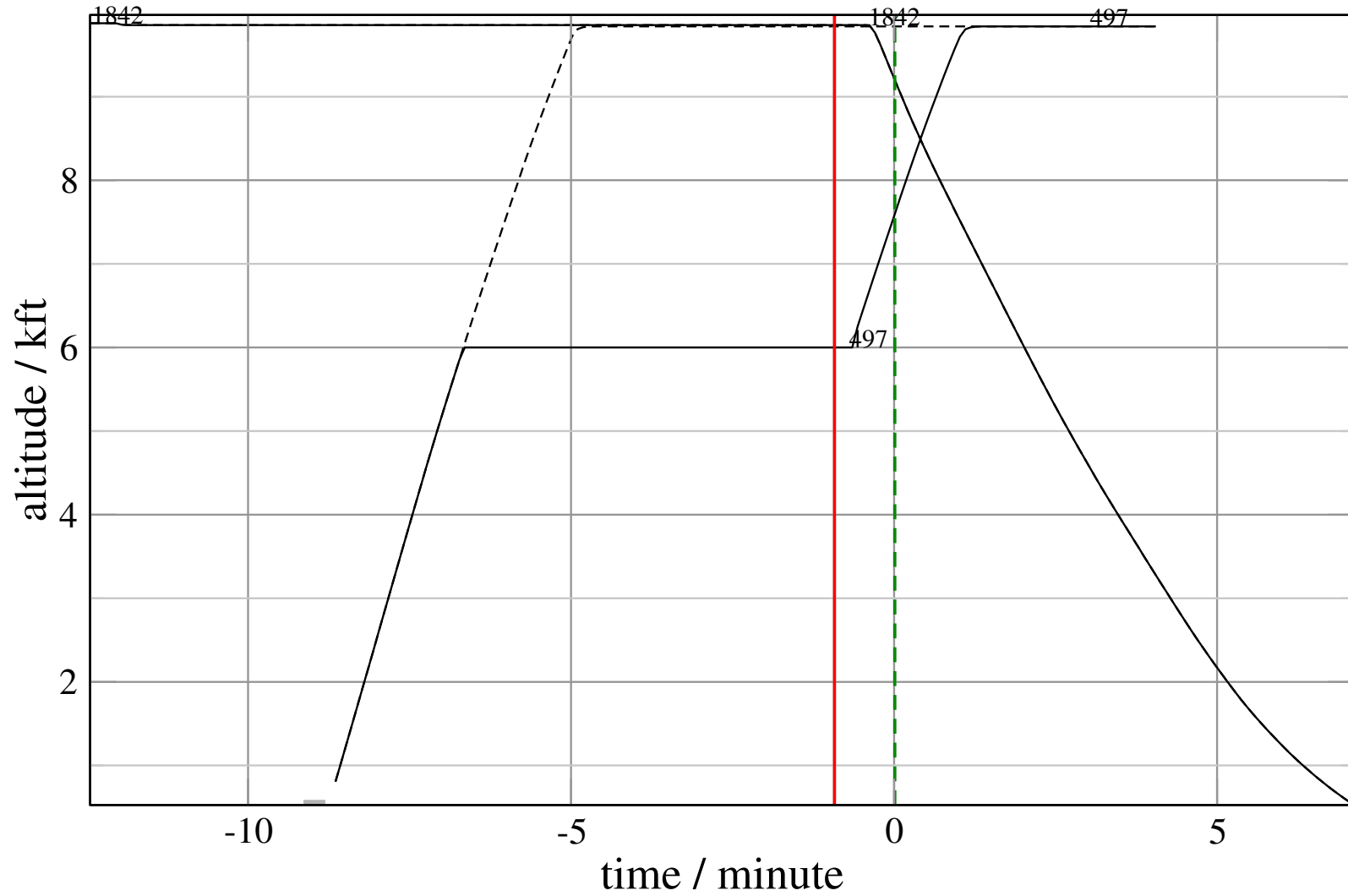
# Maneuver Planview

+ D497D-A1842D 0.315H->1.045H: D497D temp alt 6.0 kft, 6.0 Min (+0 s) 1842-497-34



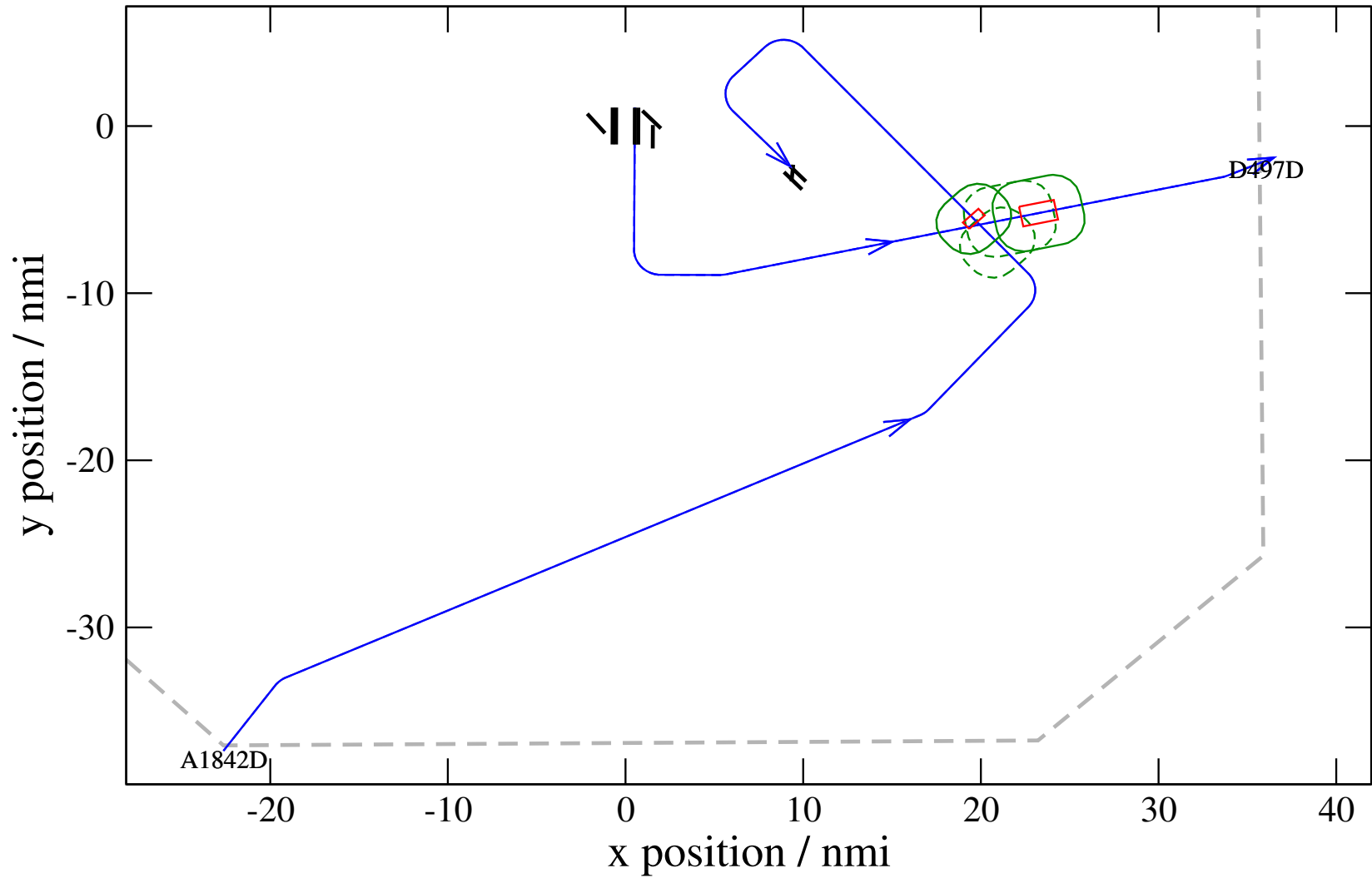
# Maneuver Altitude Profiles

+ D497D-A1842D 0.315H->1.045H: D497D temp alt 6.0 kft, 6.0 Min (+0 s) 1842-497-34



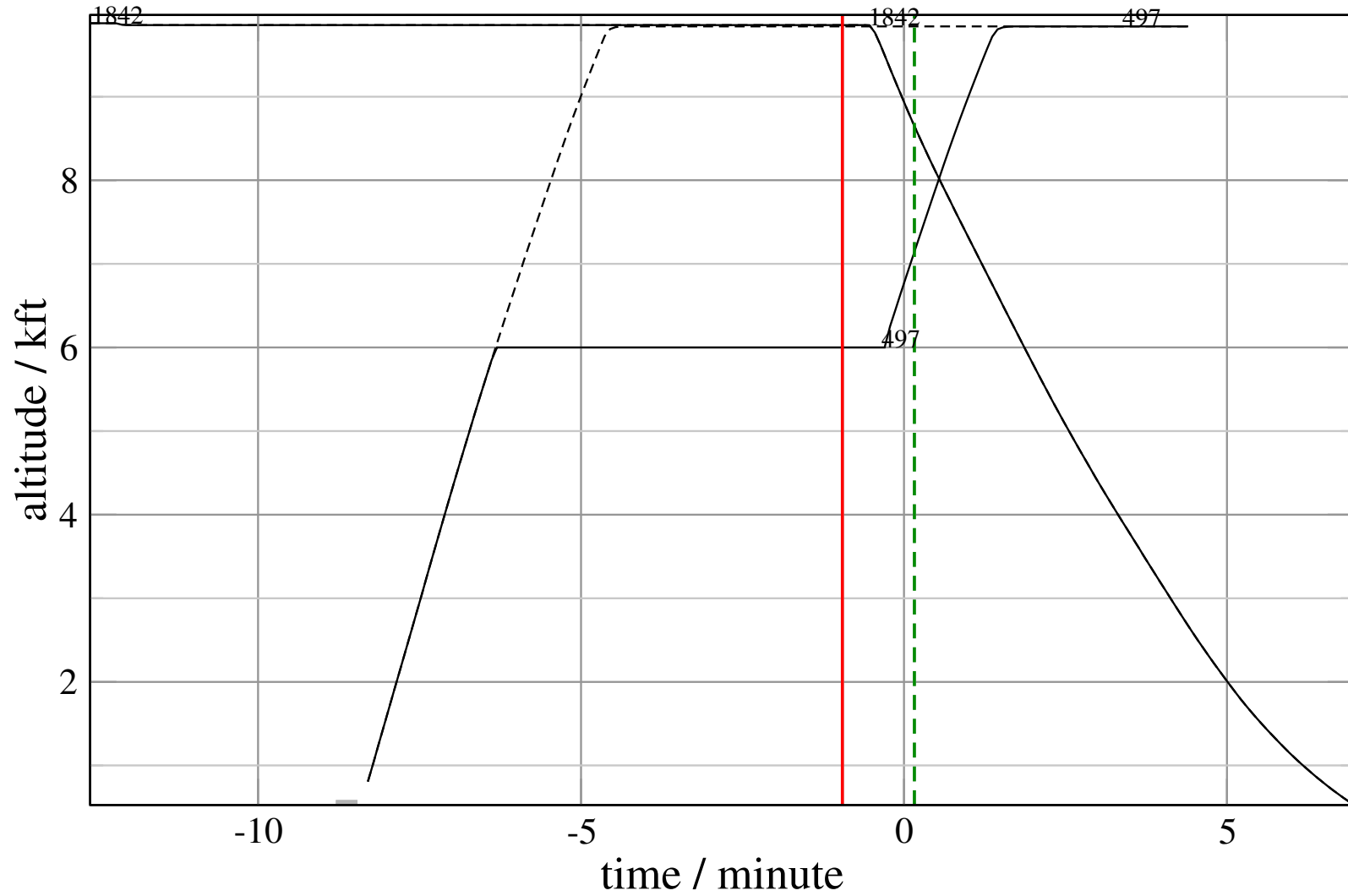
# Maneuver Planview

+ D497D-A1842D 0.047V->1.014V: D497D temp alt 6.0 kft, 6.0 Min (+0 s) 1842-497-35



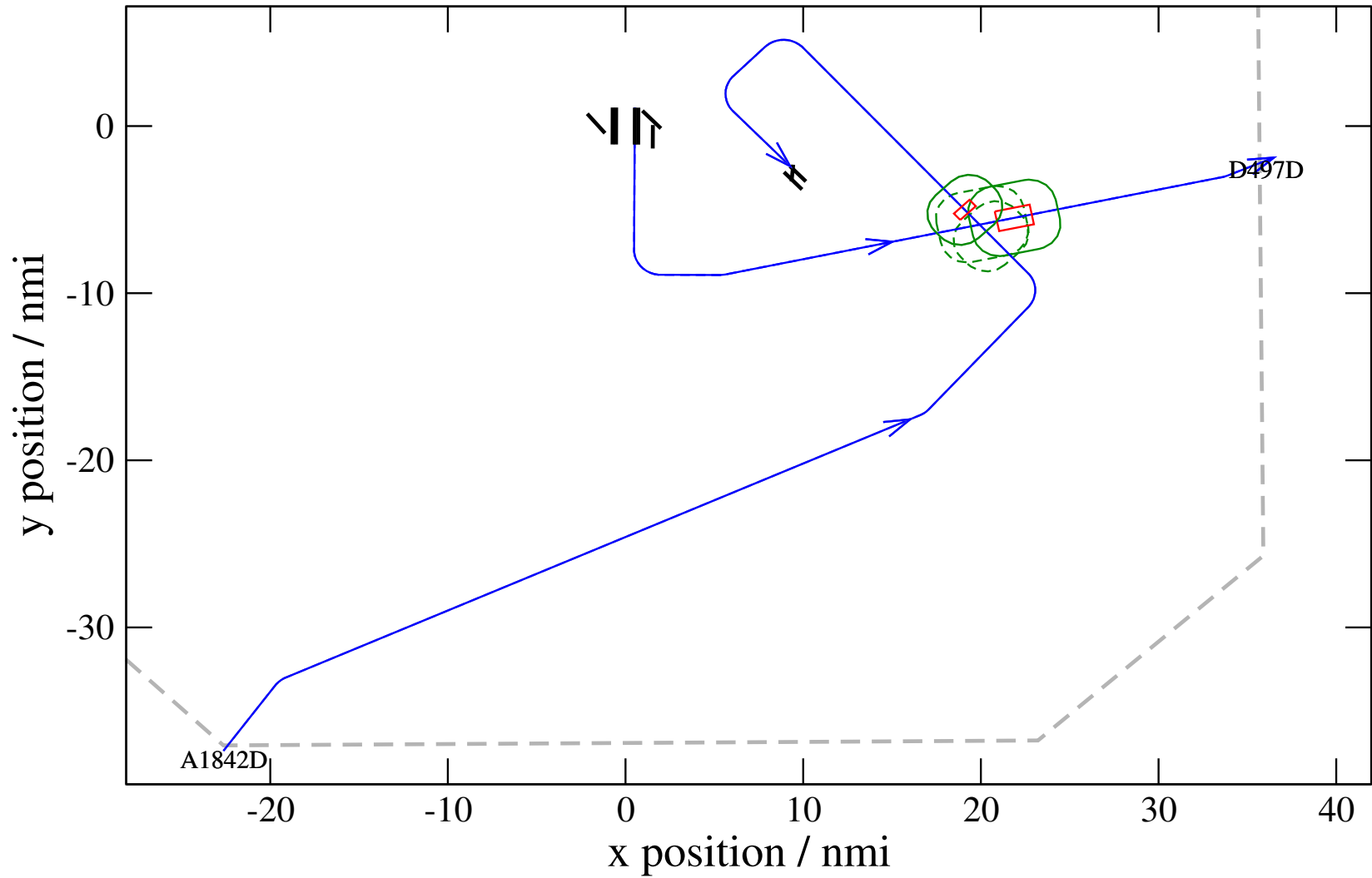
# Maneuver Altitude Profiles

+ D497D-A1842D 0.047V->1.014V: D497D temp alt 6.0 kft, 6.0 Min (+0 s) 1842-497-35



# Maneuver Planview

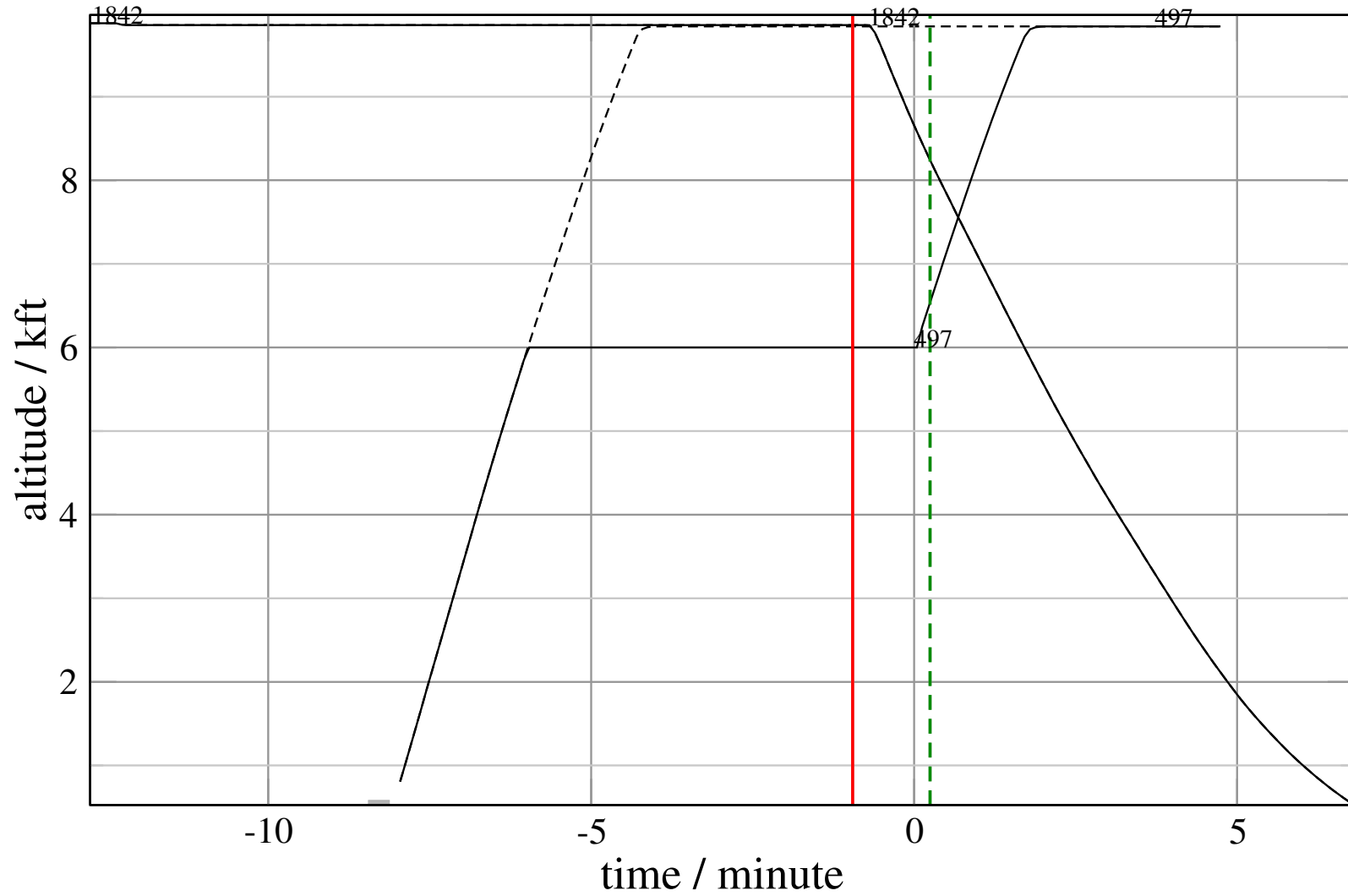
+ D497D-A1842D 0.043H->1.015V: D497D temp alt 6.0 kft, 6.0 Min (+0 s) 1842-497-36





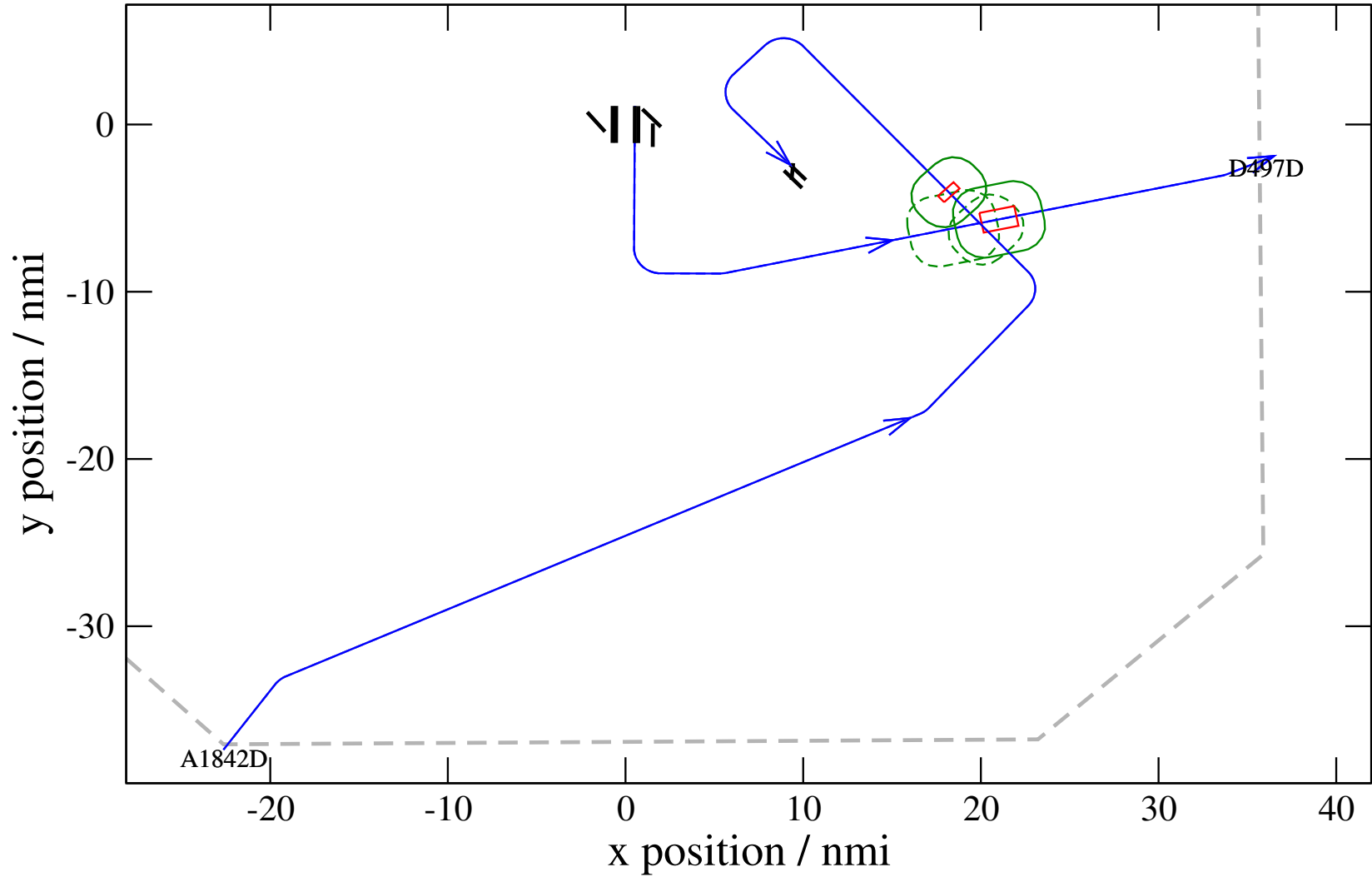
# Maneuver Altitude Profiles

+ D497D-A1842D 0.043H->1.015V: D497D temp alt 6.0 kft, 6.0 Min (+0 s) 1842-497-36



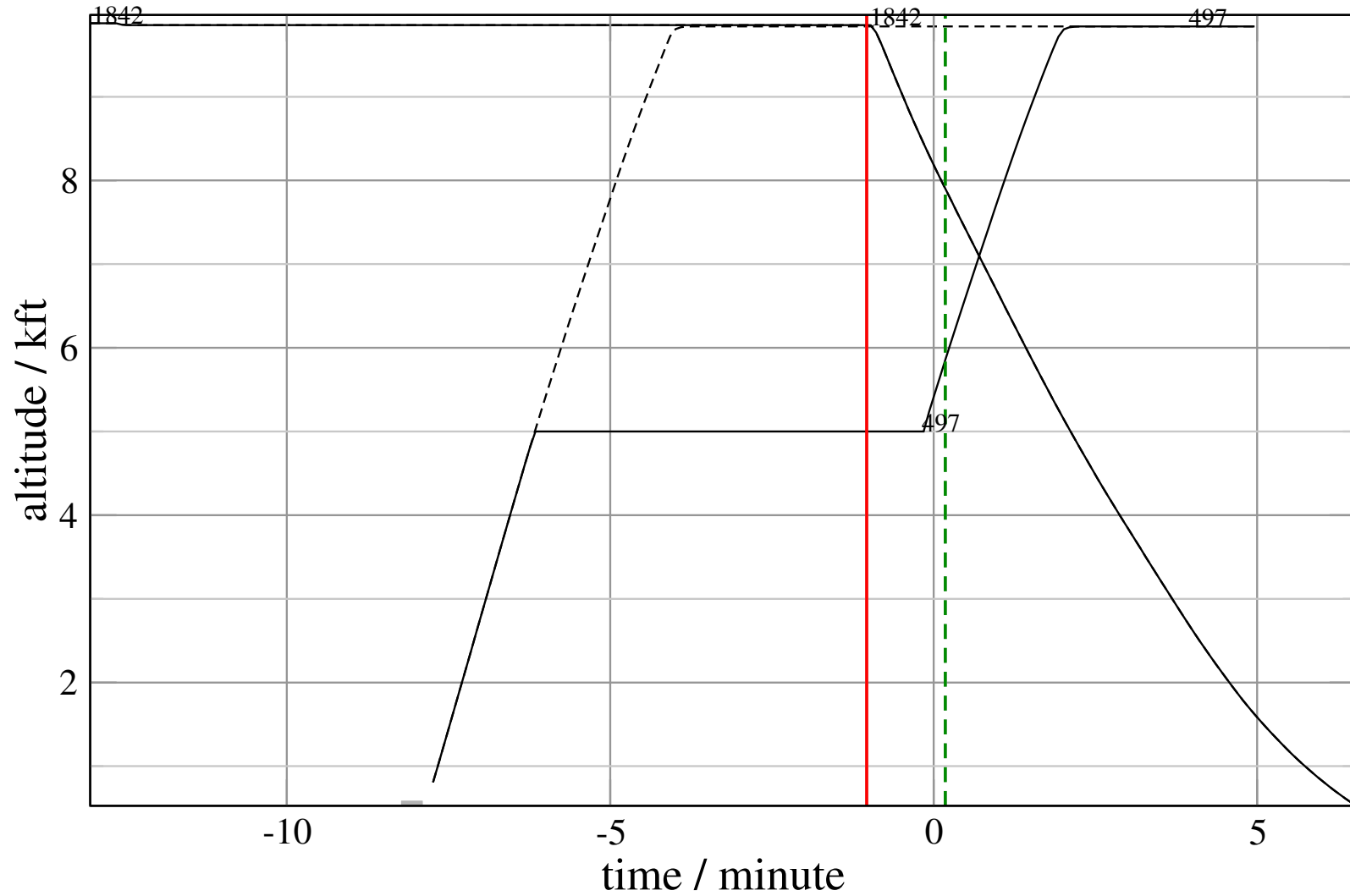
# Maneuver Planview

+ D497D-A1842D 0.205V->1.081H: D497D temp alt 5.0 kft, 6.0 Min (+0 s) 1842-497-37



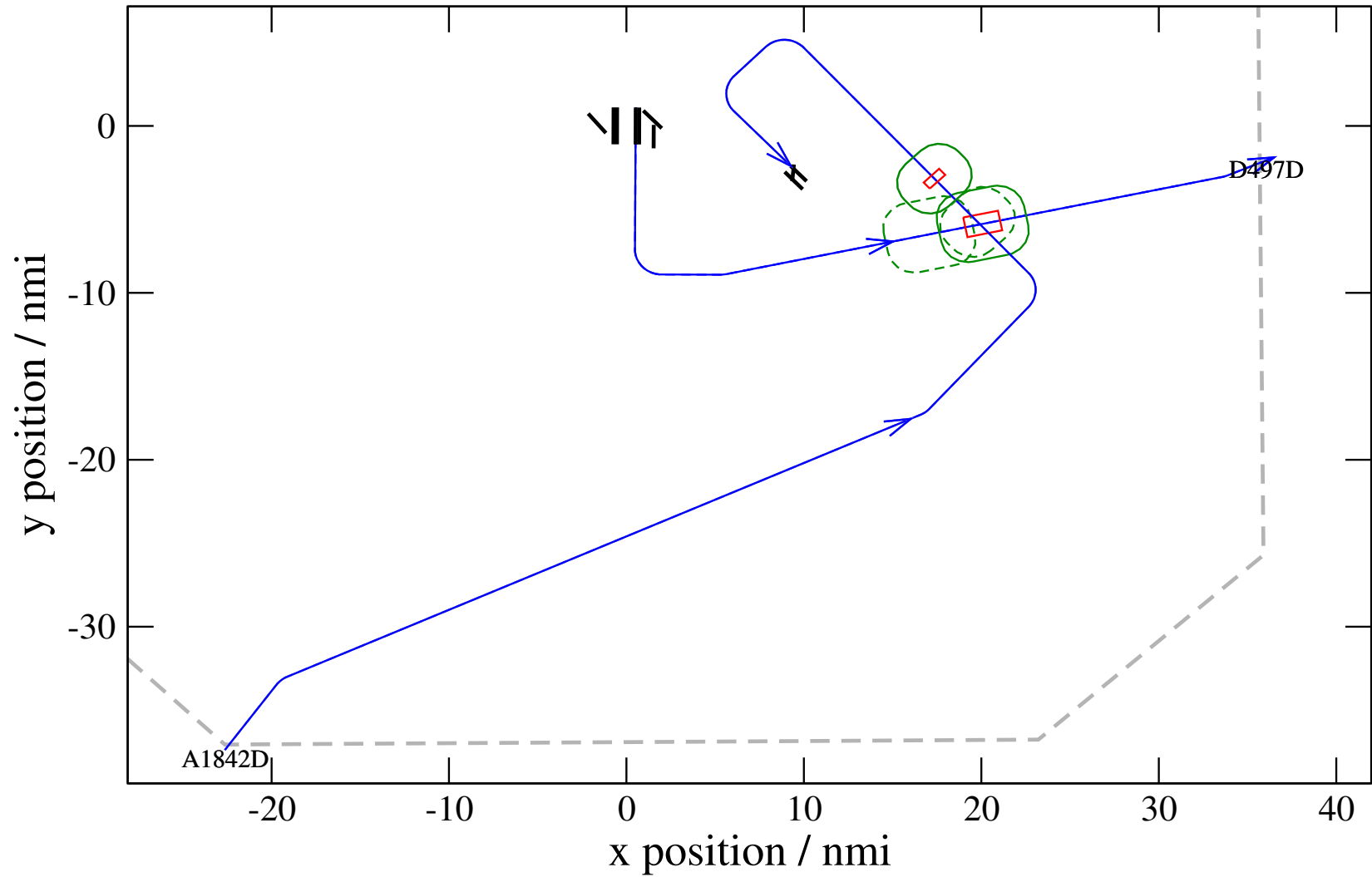
# Maneuver Altitude Profiles

+ D497D-A1842D 0.205V->1.081H: D497D temp alt 5.0 kft, 6.0 Min (+0 s) 1842-497-37



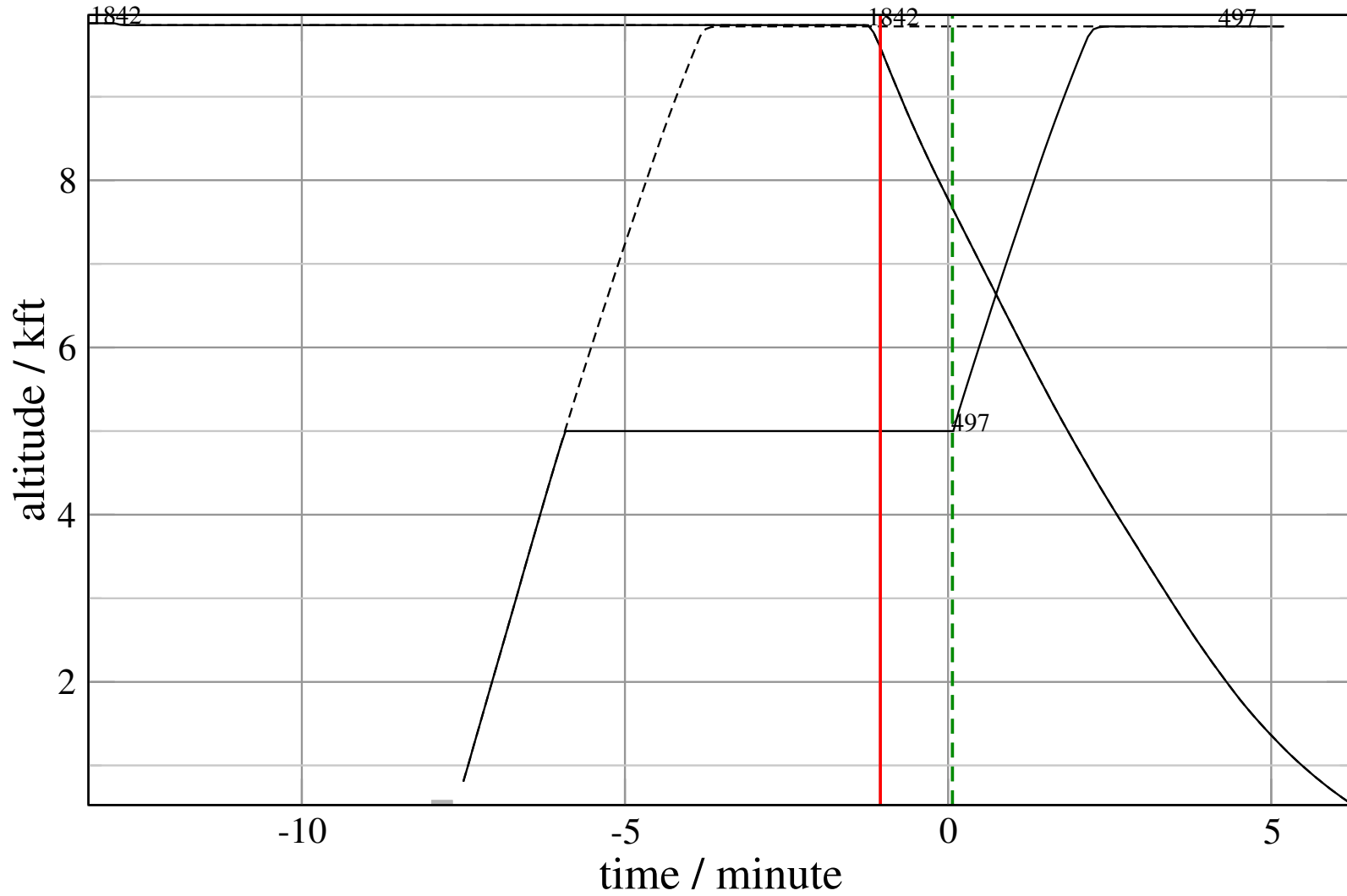
# Maneuver Planview

+ D497D-A1842D 0.497V->1.221H: D497D temp alt 5.0 kft, 6.0 Min (+0 s) 1842-497-38



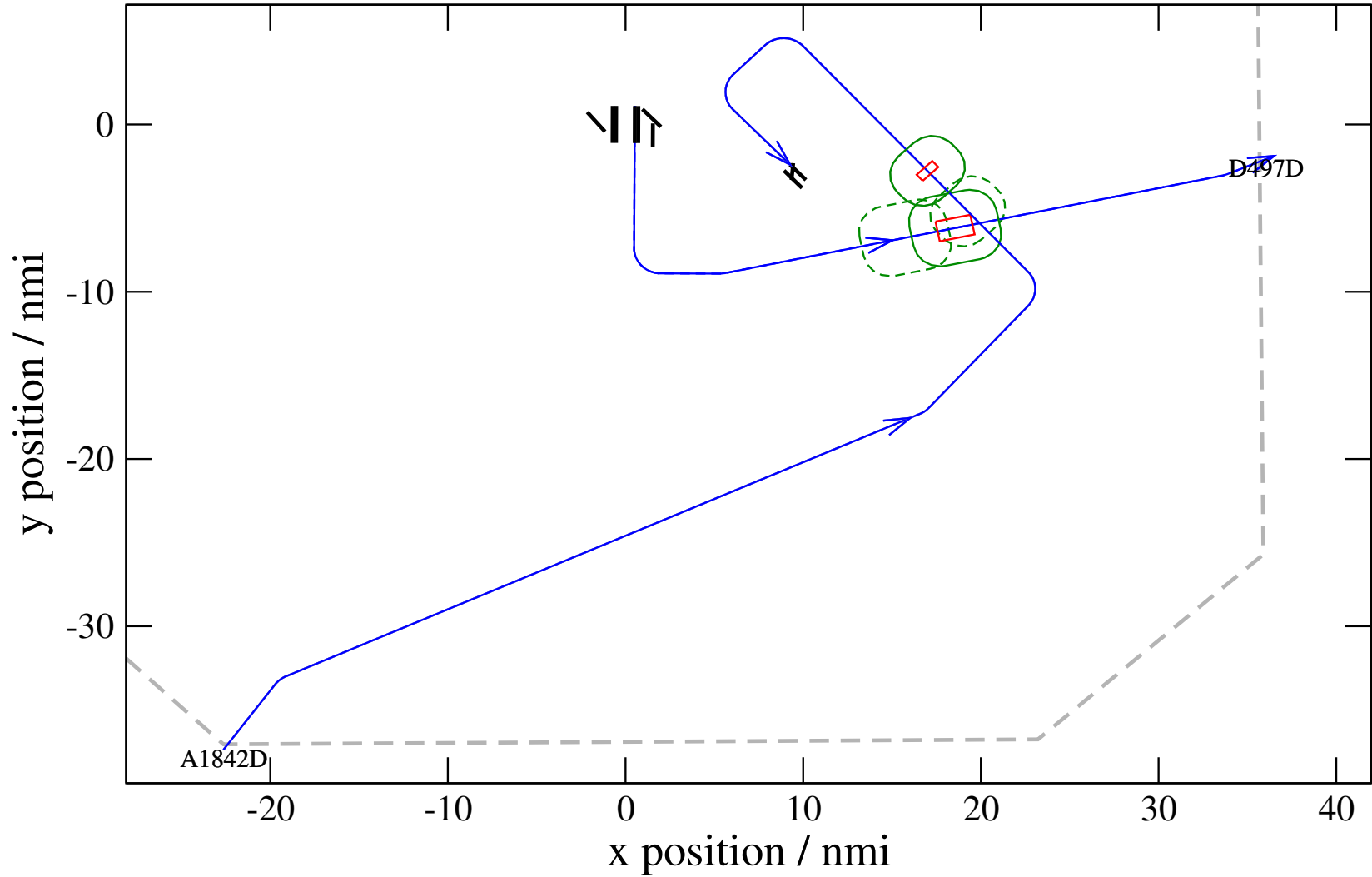
# Maneuver Altitude Profiles

+ D497D-A1842D 0.497V->1.221H: D497D temp alt 5.0 kft, 6.0 Min (+0 s) 1842-497-38



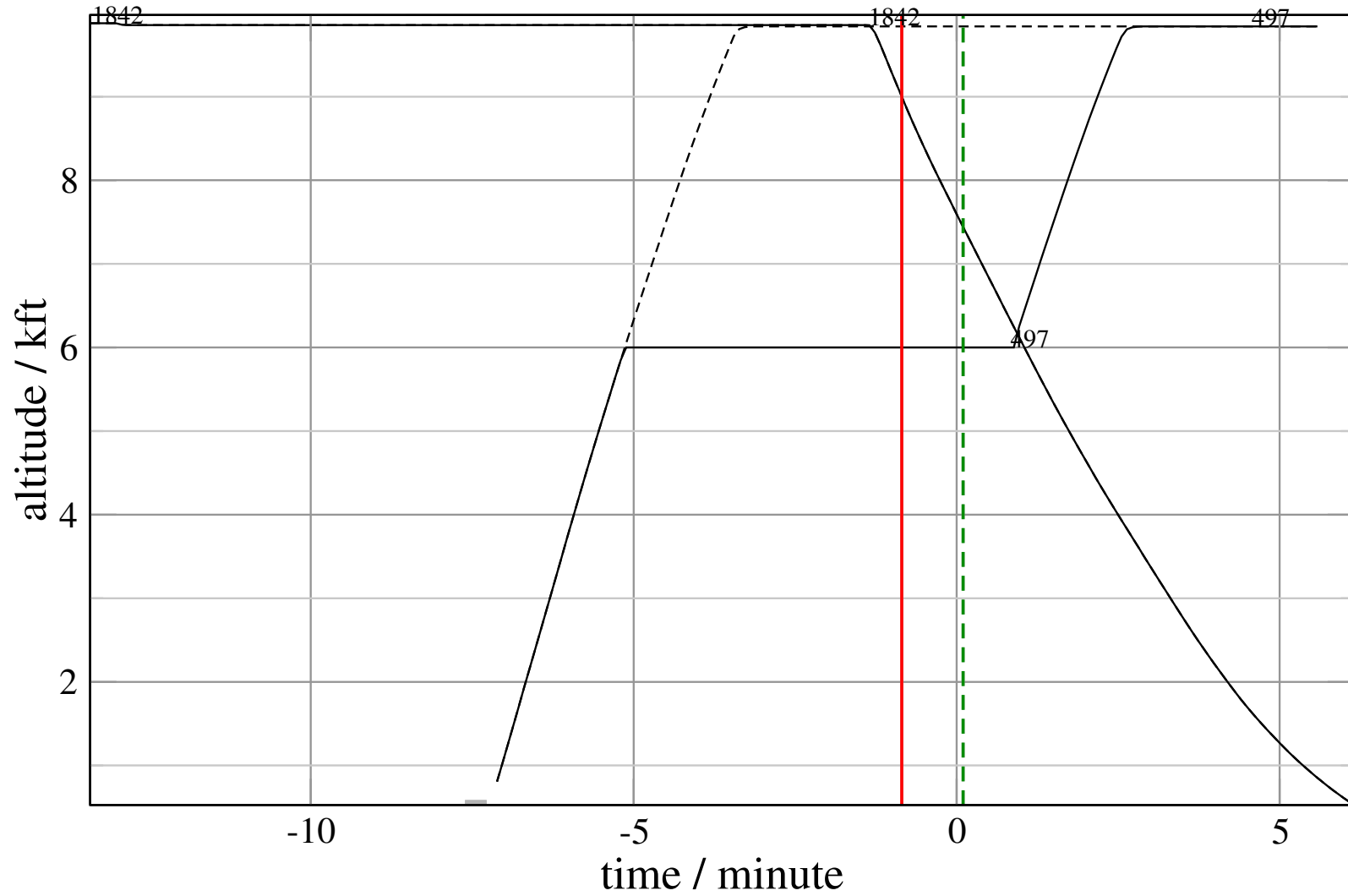
# Maneuver Planview

+ D497D-A1842D 0.798H->1.114V: D497D temp alt 6.0 kft, 6.0 Min (+0 s) 1842-497-39



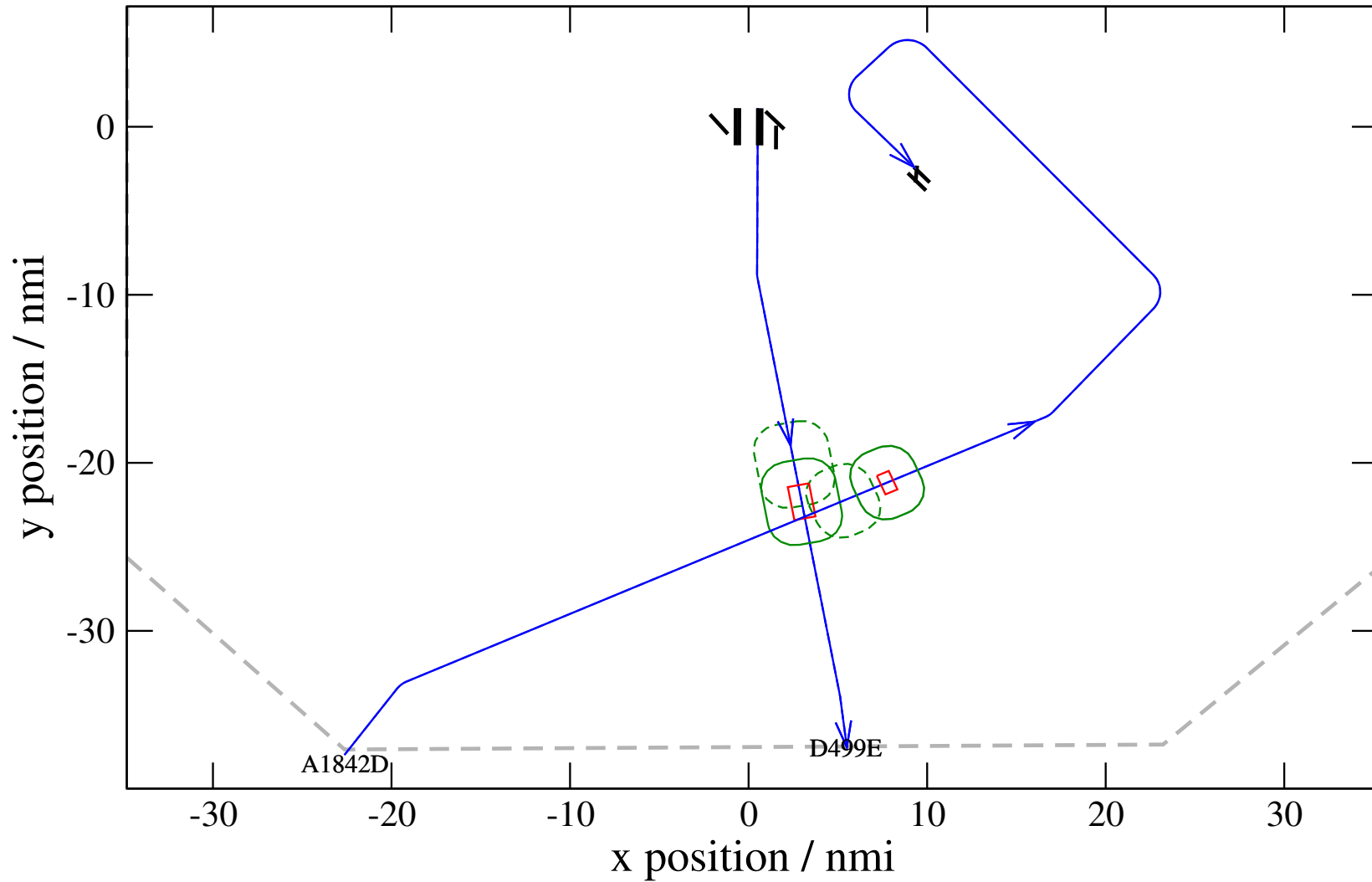
# Maneuver Altitude Profiles

+ D497D-A1842D 0.798H->1.114V: D497D temp alt 6.0 kft, 6.0 Min (+0 s) 1842-497-39



# Maneuver Planview

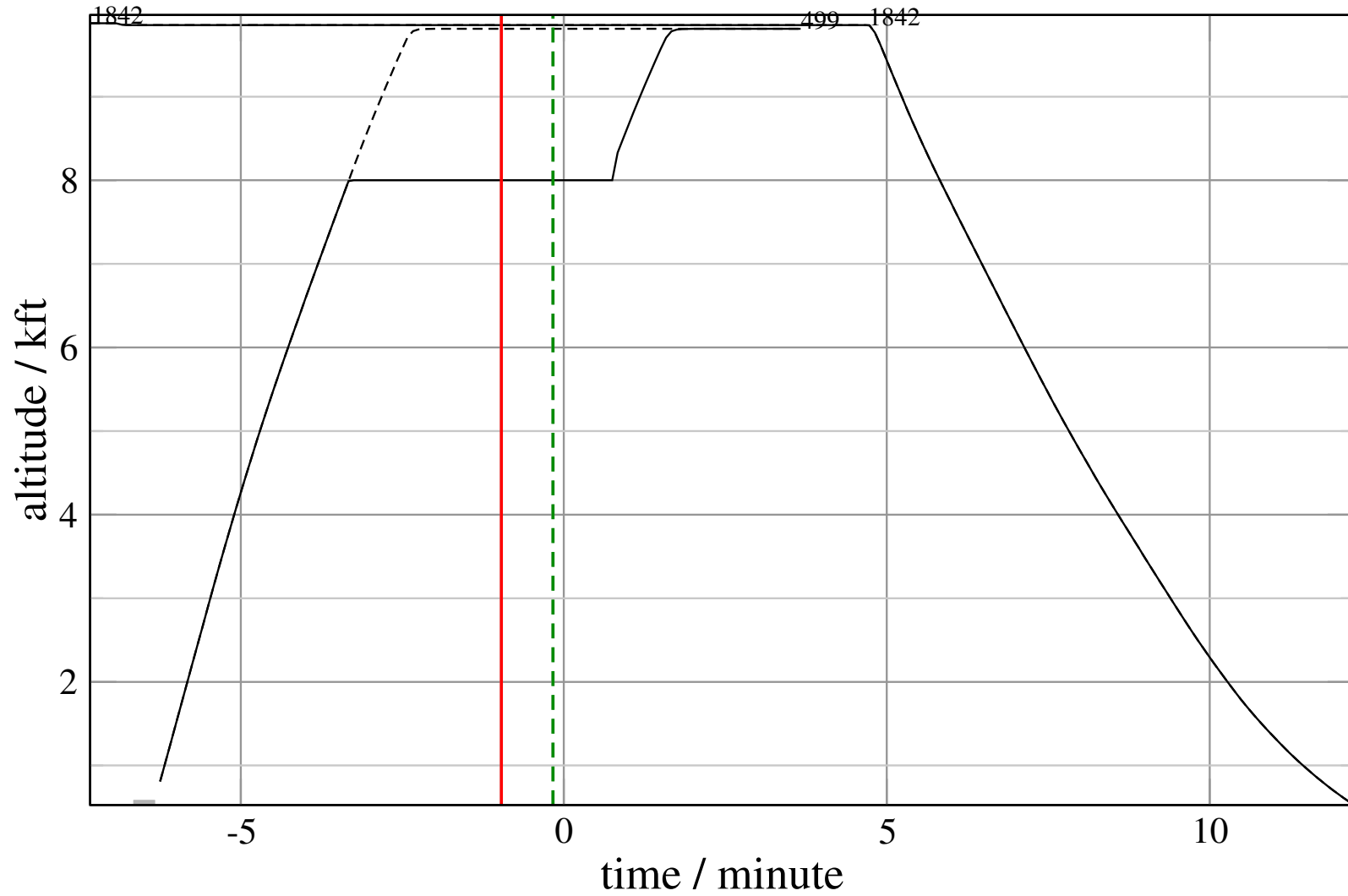
+ D499E-A1842D 0.550H->1.372H: D499E temp alt 8.0 kft, 4.0 Min (+0 s) 1842-499-23





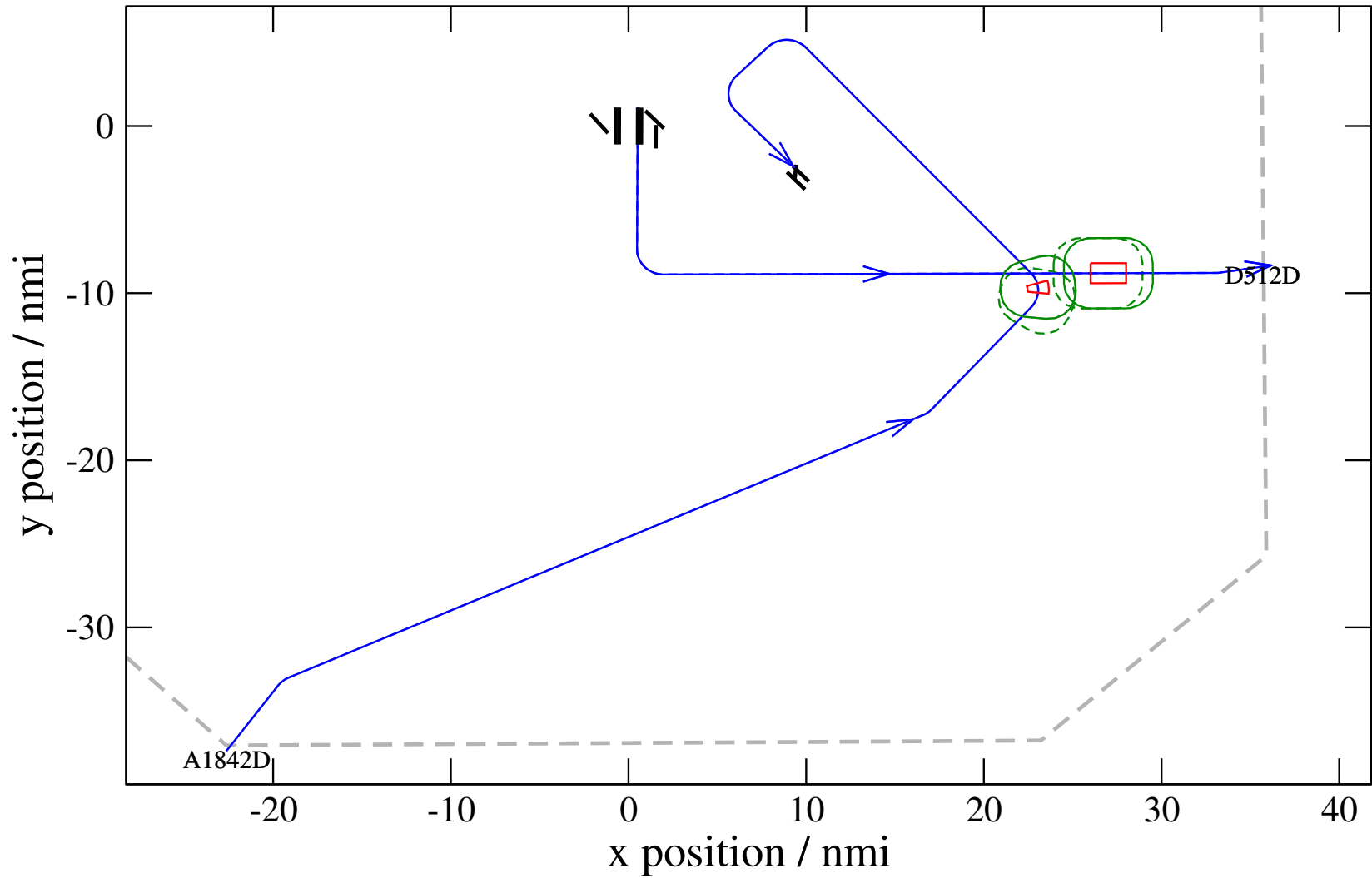
# Maneuver Altitude Profiles

+ D499E-A1842D 0.550H->1.372H: D499E temp alt 8.0 kft, 4.0 Min (+0 s) 1842-499-23



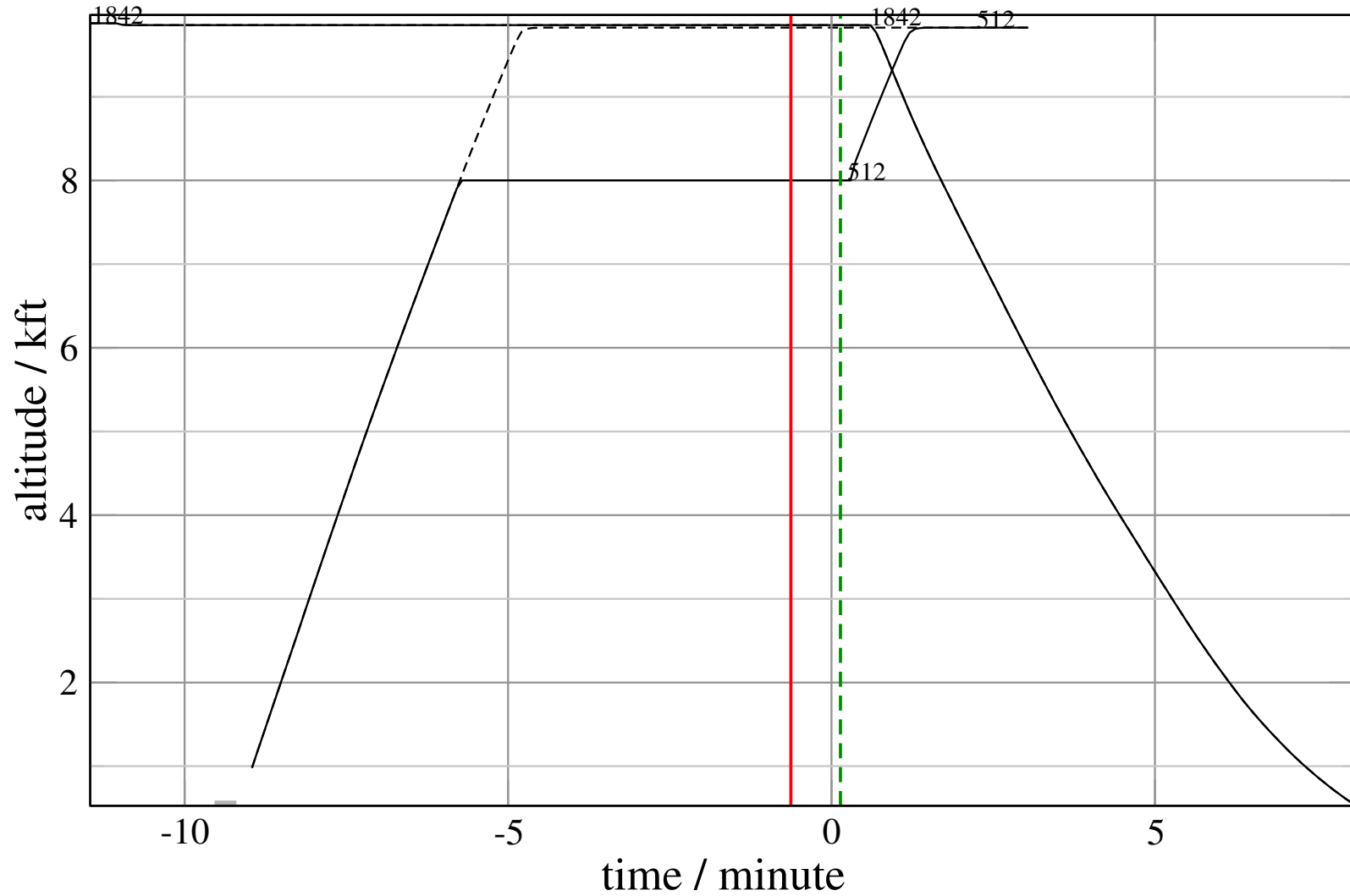
# Maneuver Planview

+ D512D-A1842D 0.653H->1.123V: D512D temp alt 8.0 kft, 6.0 Min (+0 s) 1842-512-30



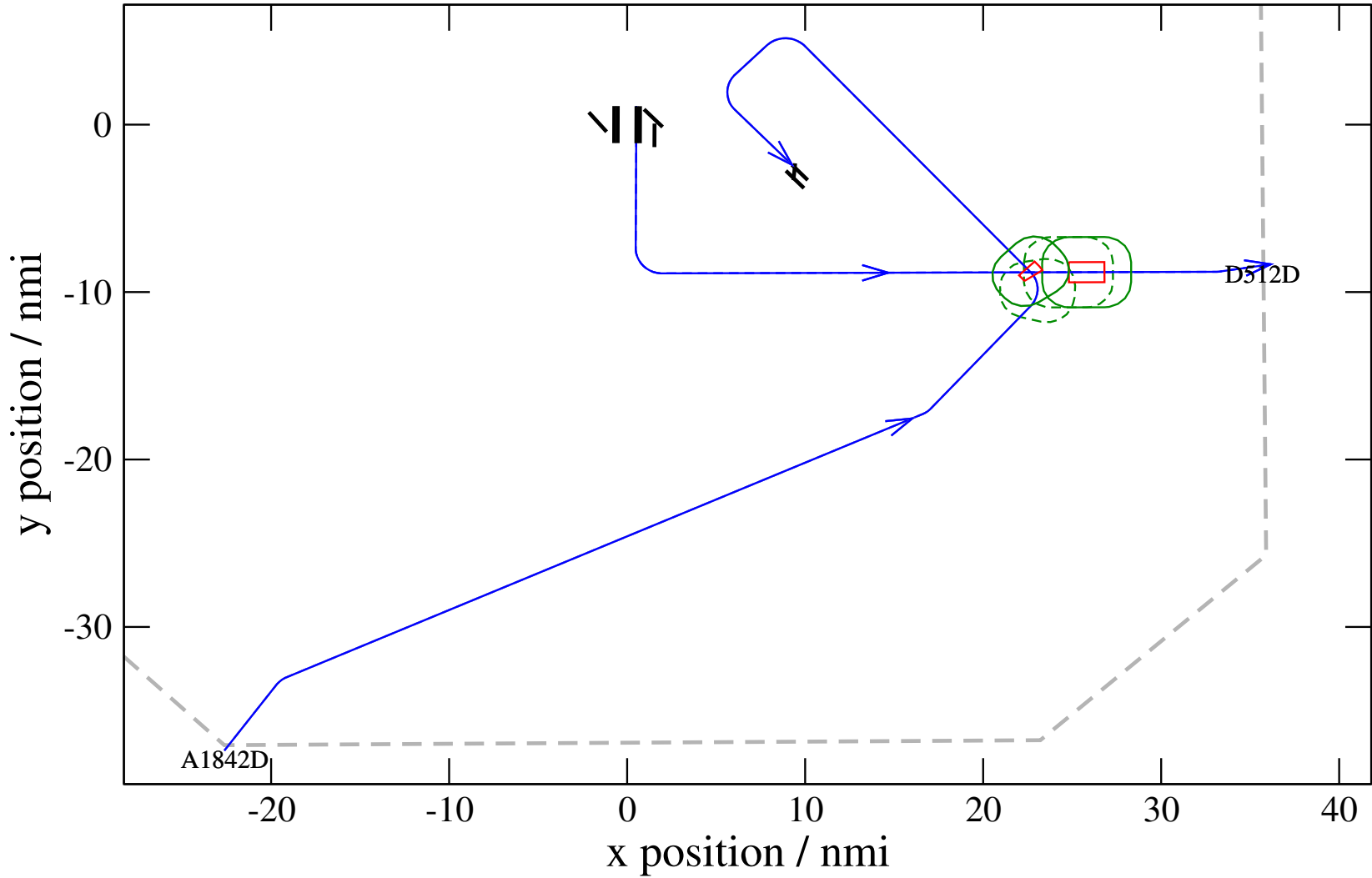
# Maneuver Altitude Profiles

+ D512D-A1842D 0.653H->1.123V: D512D temp alt 8.0 kft, 6.0 Min (+0 s) 1842-512-30



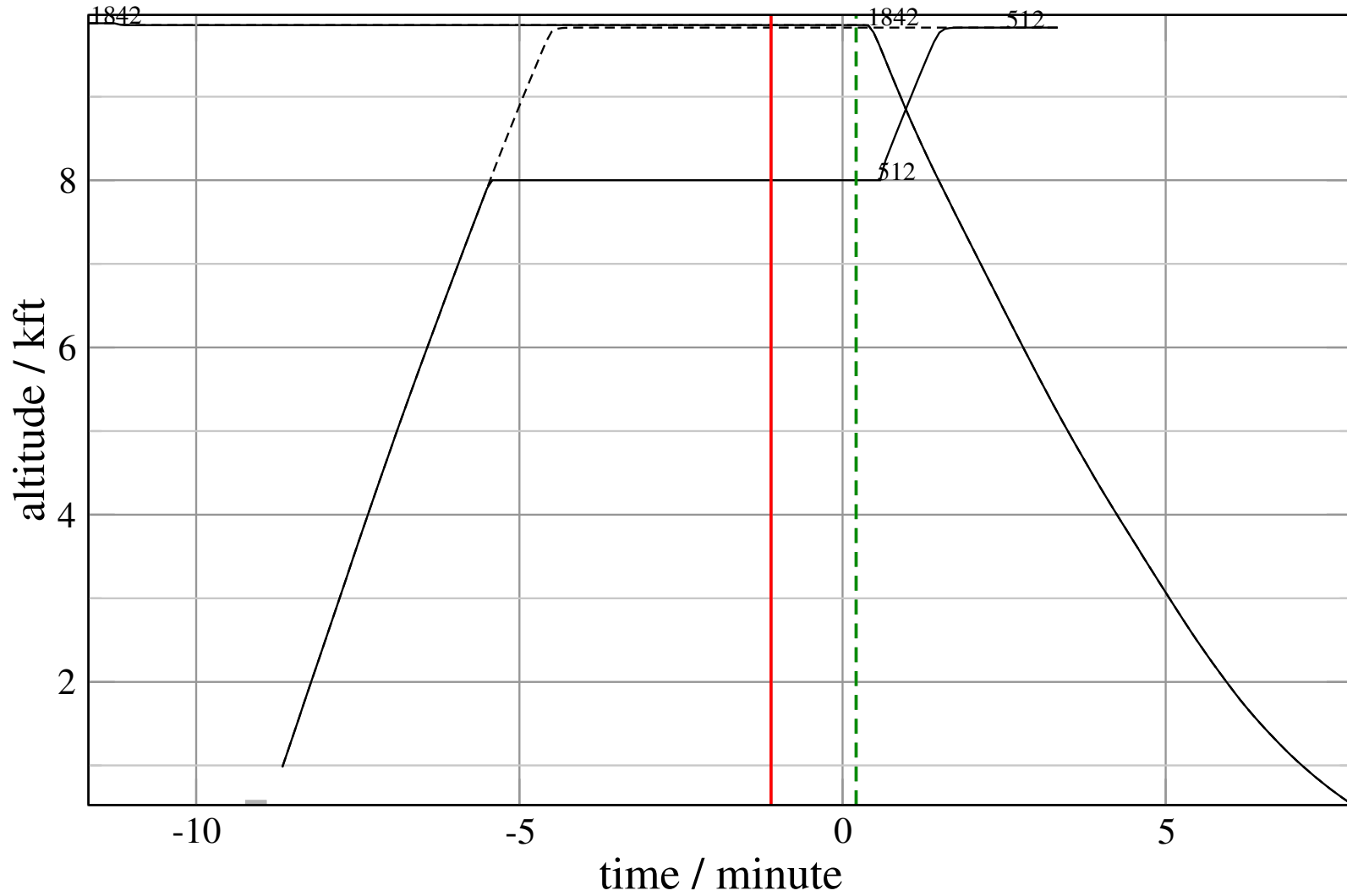
# Maneuver Planview

+ D512D-A1842D 0.061H->1.174V: D512D temp alt 8.0 kft, 6.0 Min (+0 s) 1842-512-31



# Maneuver Altitude Profiles

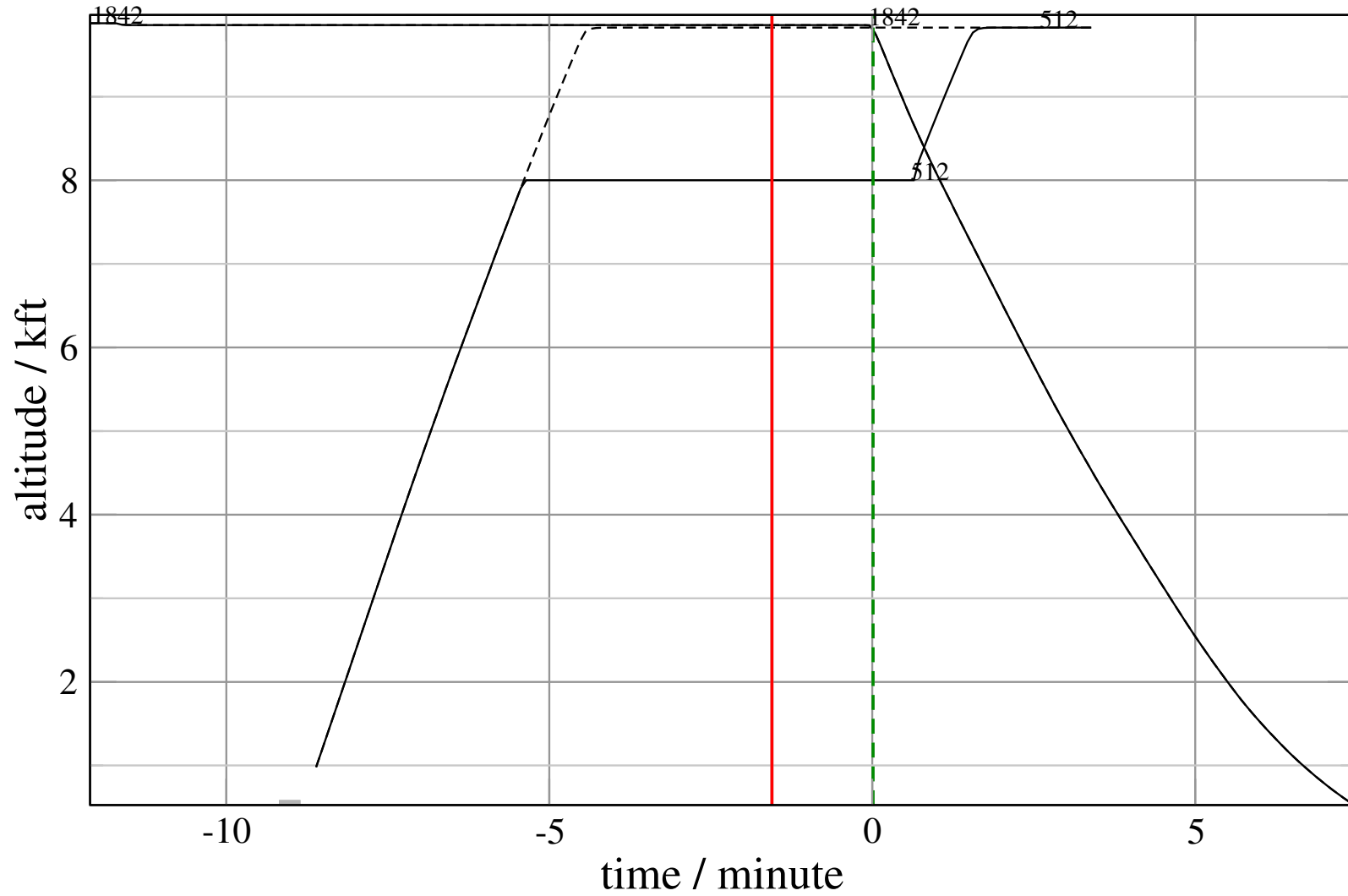
+ D512D-A1842D 0.061H->1.174V: D512D temp alt 8.0 kft, 6.0 Min (+0 s) 1842-512-31





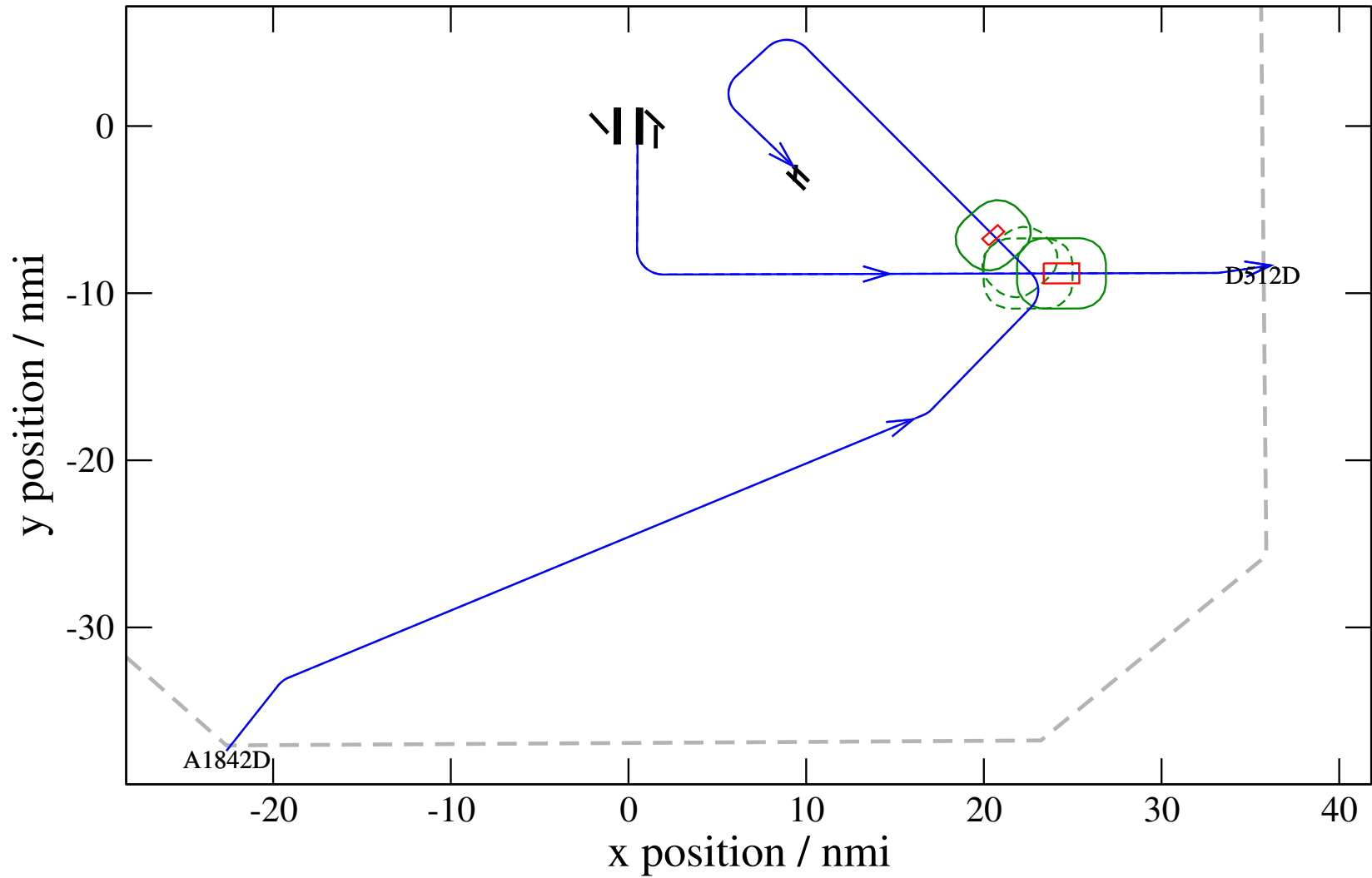
# Maneuver Altitude Profiles

+ D512D-A1842D 0.030V->1.308V: D512D temp alt 8.0 kft, 6.0 Min (+0 s) 1842-512-32



# Maneuver Planview

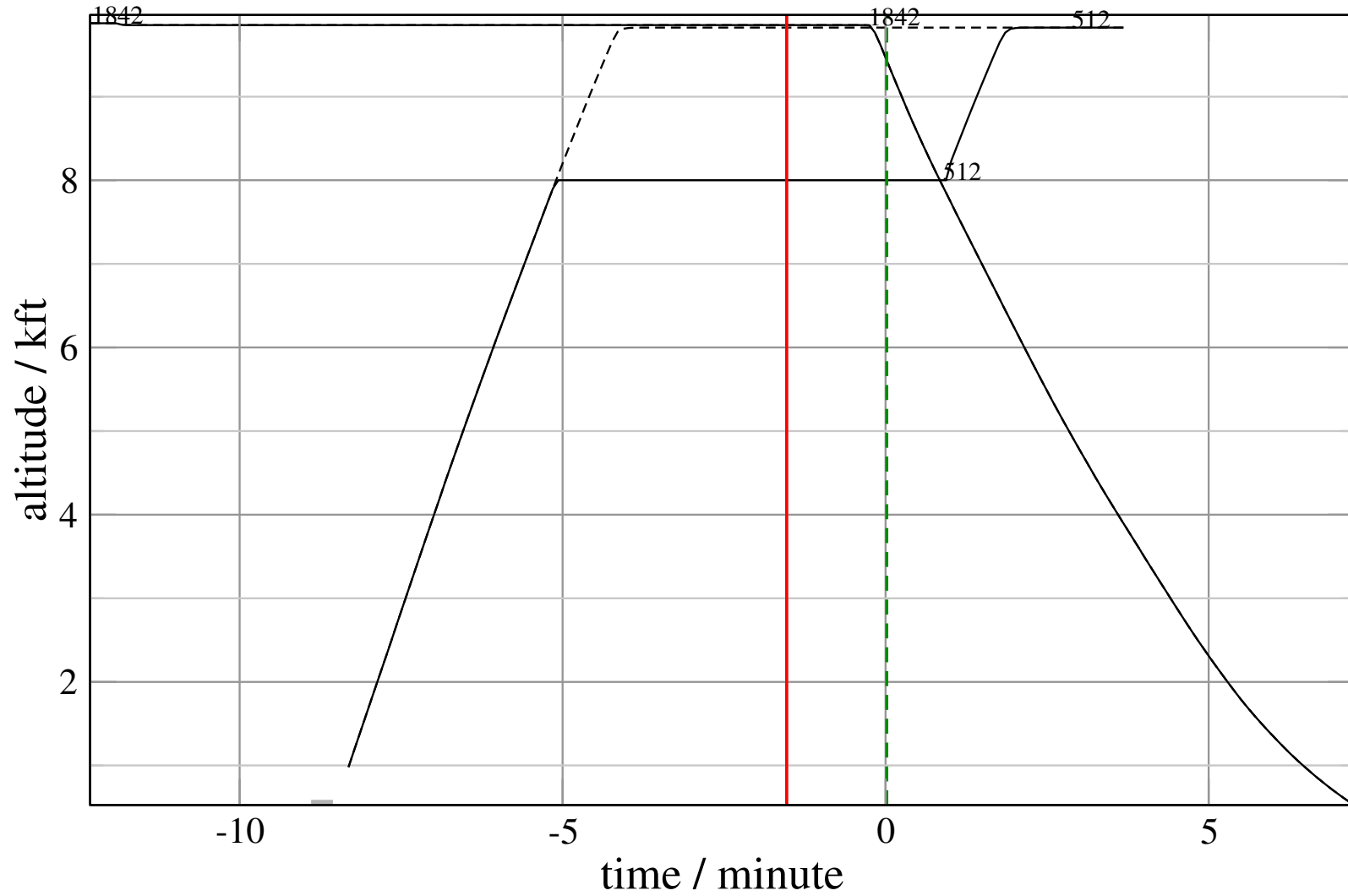
+ D512D-A1842D 0.007V->1.160V: D512D temp alt 8.0 kft, 6.0 Min (+0 s) 1842-512-33





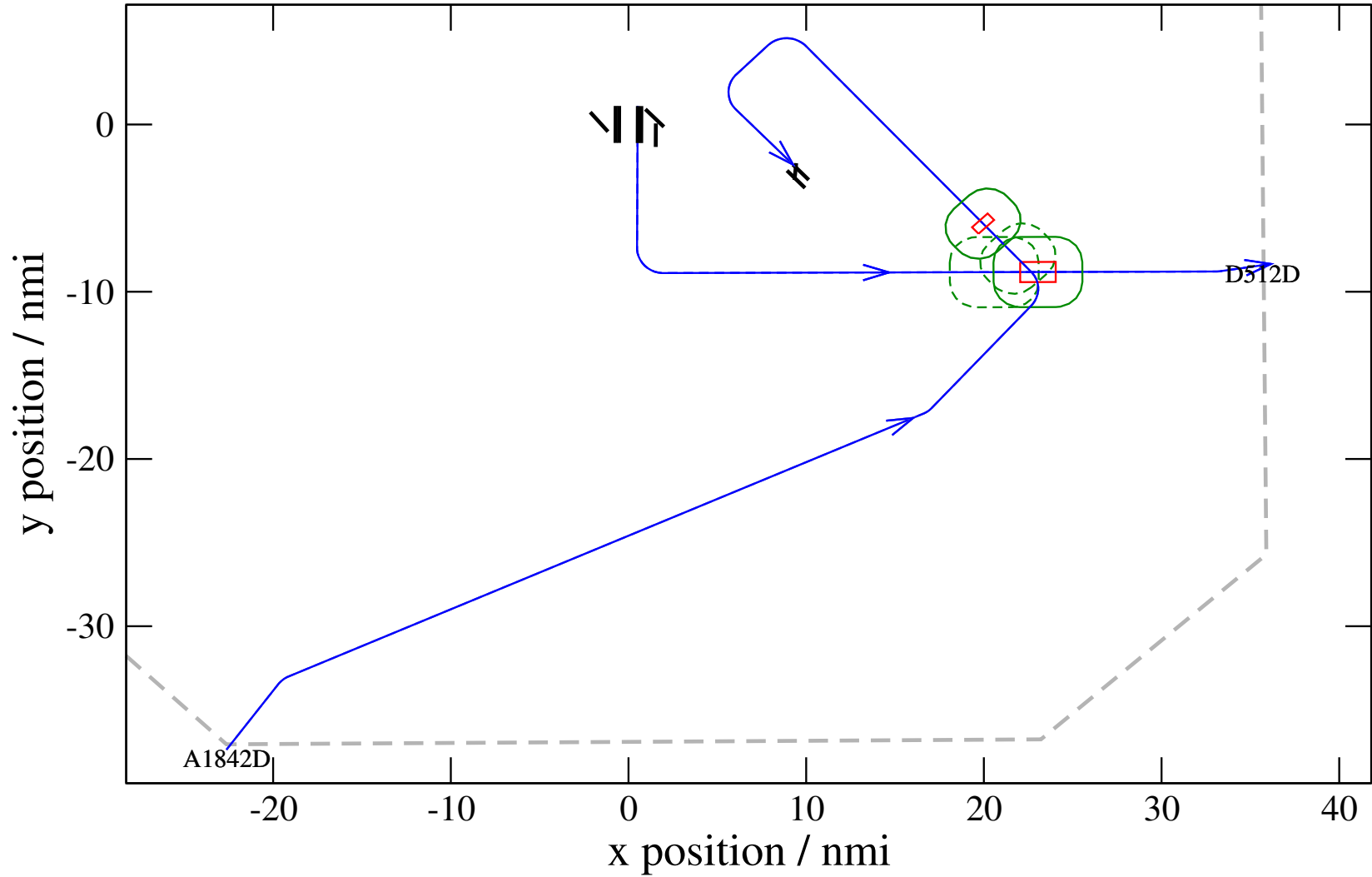
# Maneuver Altitude Profiles

+ D512D-A1842D 0.007V->1.160V: D512D temp alt 8.0 kft, 6.0 Min (+0 s) 1842-512-33



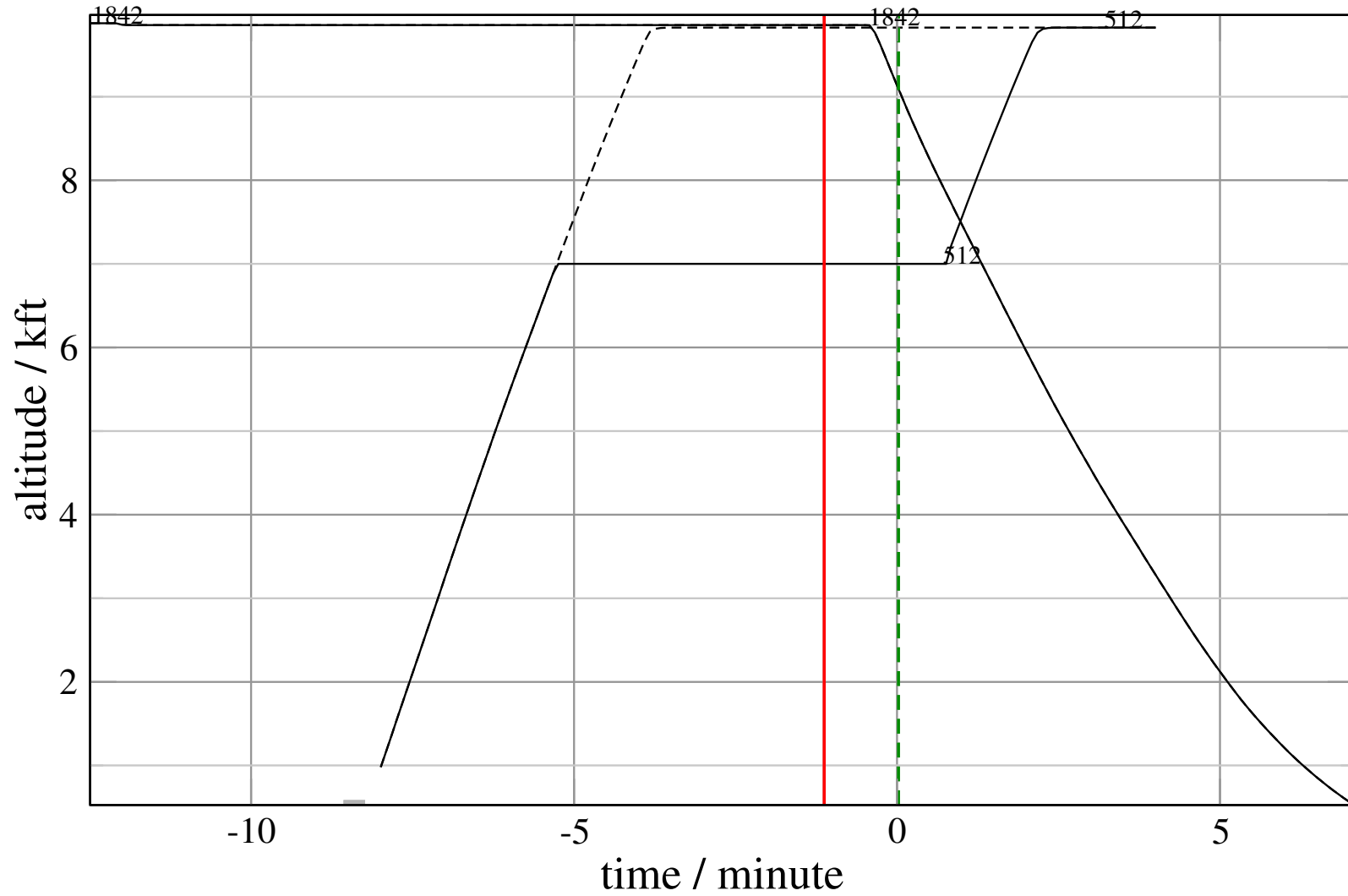
# Maneuver Planview

+ D512D-A1842D 0.000H->1.474V: D512D temp alt 7.0 kft, 6.0 Min (+0 s) 1842-512-34



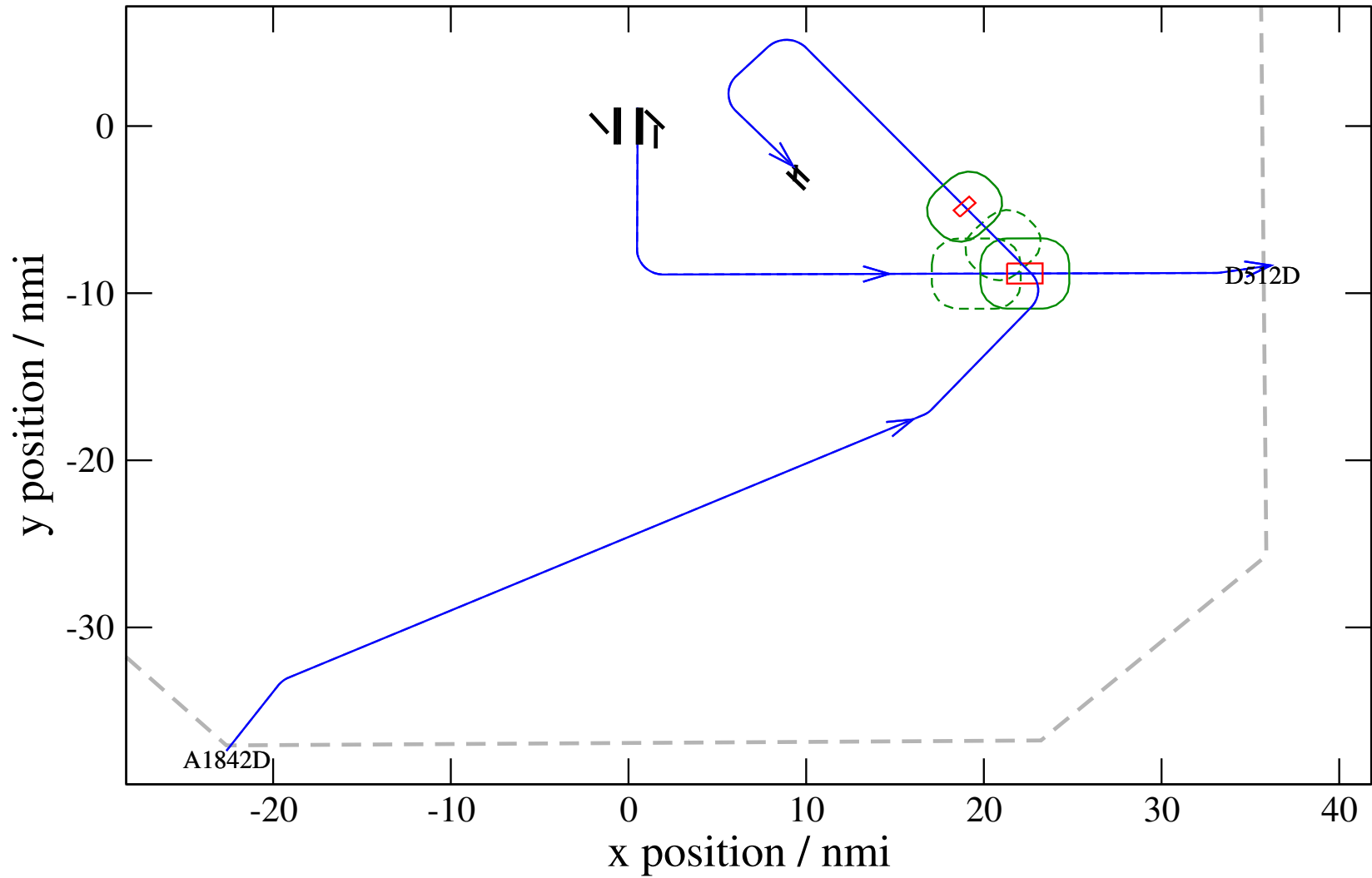
# Maneuver Altitude Profiles

+ D512D-A1842D 0.000H->1.474V: D512D temp alt 7.0 kft, 6.0 Min (+0 s) 1842-512-34



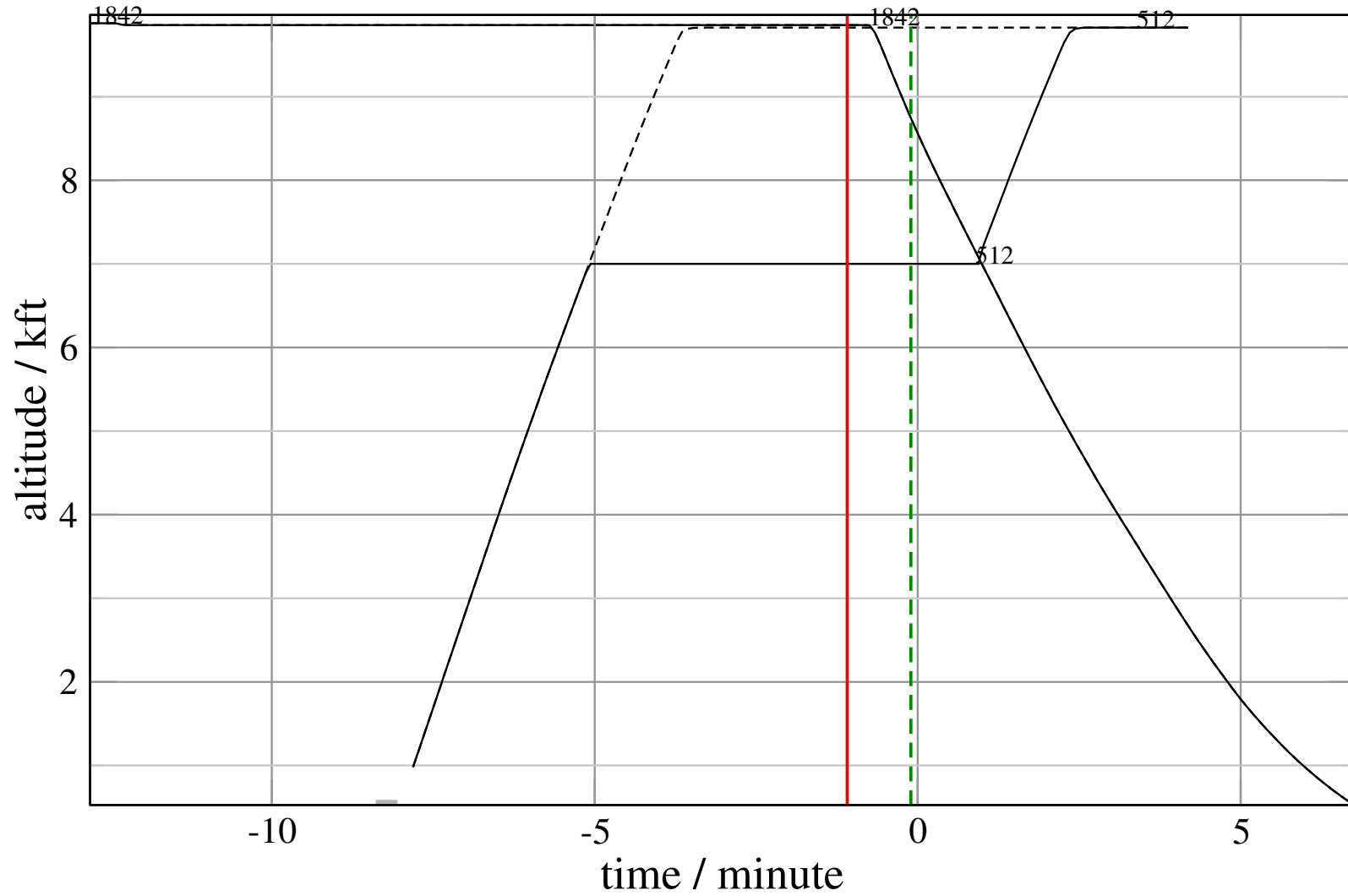
# Maneuver Planview

+ D512D-A1842D 0.185H->1.368H: D512D temp alt 7.0 kft, 6.0 Min (+0 s) 1842-512-35



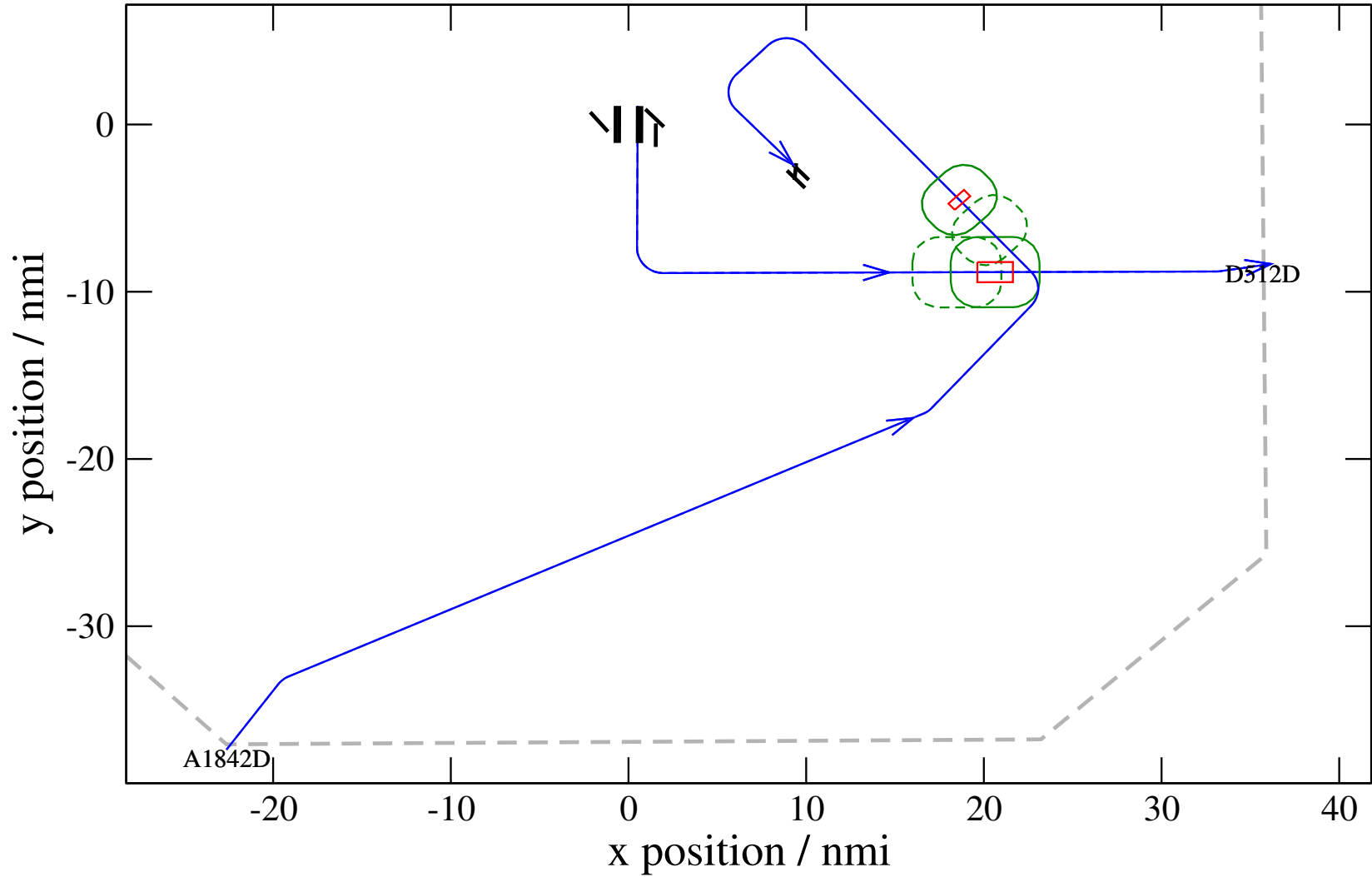
# Maneuver Altitude Profiles

+ D512D-A1842D 0.185H->1.368H: D512D temp alt 7.0 kft, 6.0 Min (+0 s) 1842-512-35



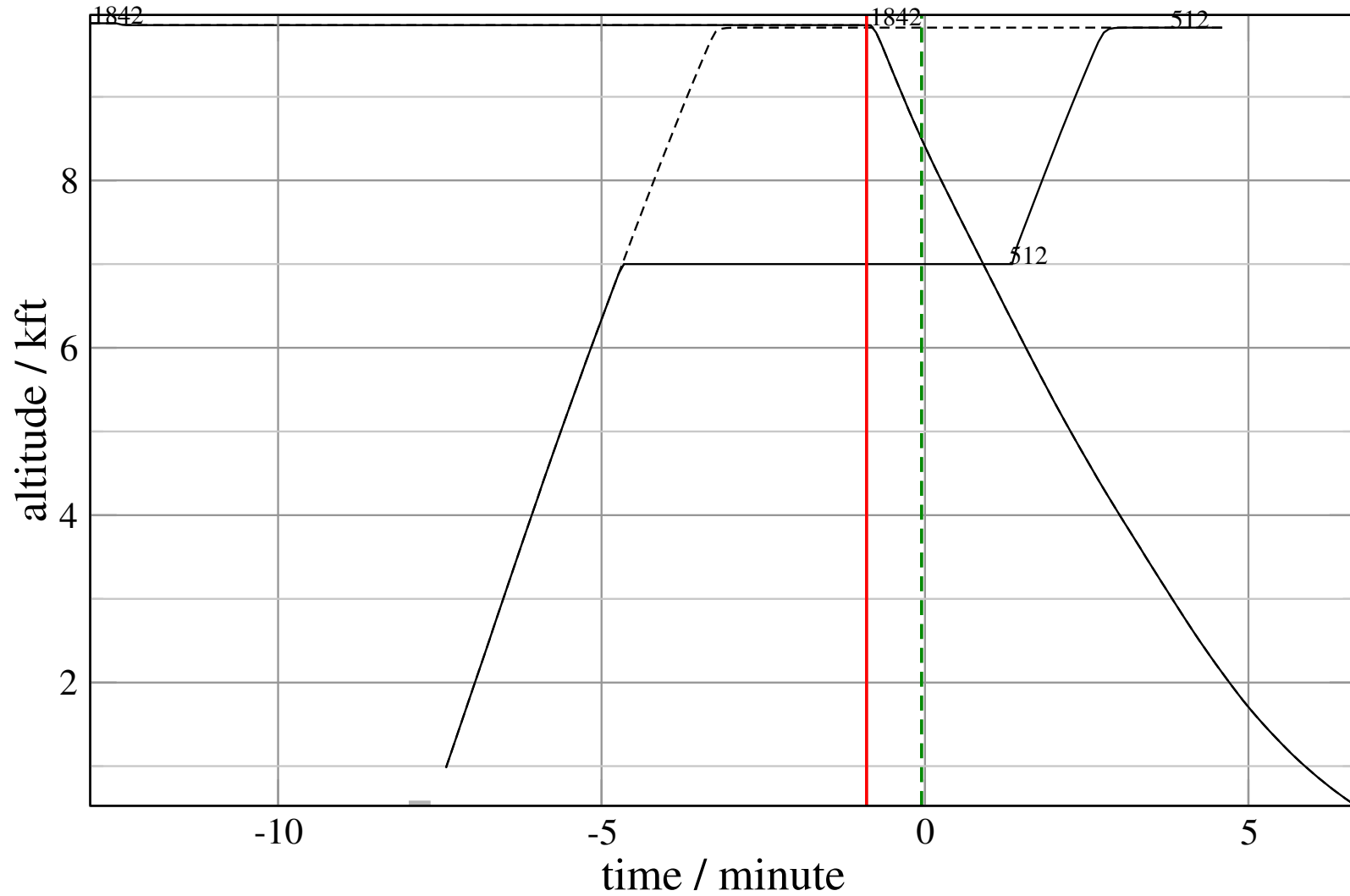
# Maneuver Planview

+ D512D-A1842D 0.478H->1.209V: D512D temp alt 7.0 kft, 6.0 Min (+0 s) 1842-512-36



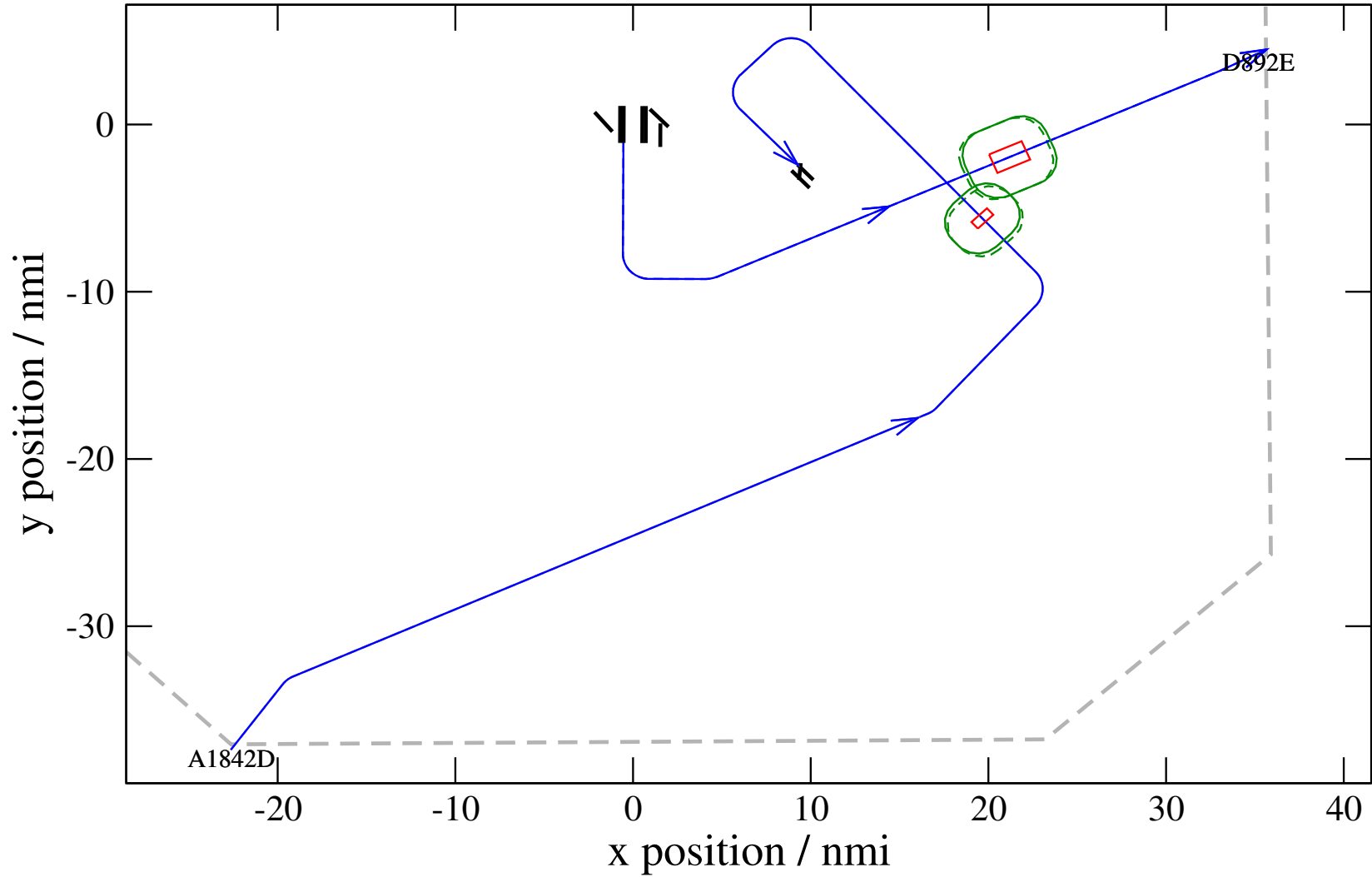
# Maneuver Altitude Profiles

+ D512D-A1842D 0.478H->1.209V: D512D temp alt 7.0 kft, 6.0 Min (+0 s) 1842-512-36



# Maneuver Planview

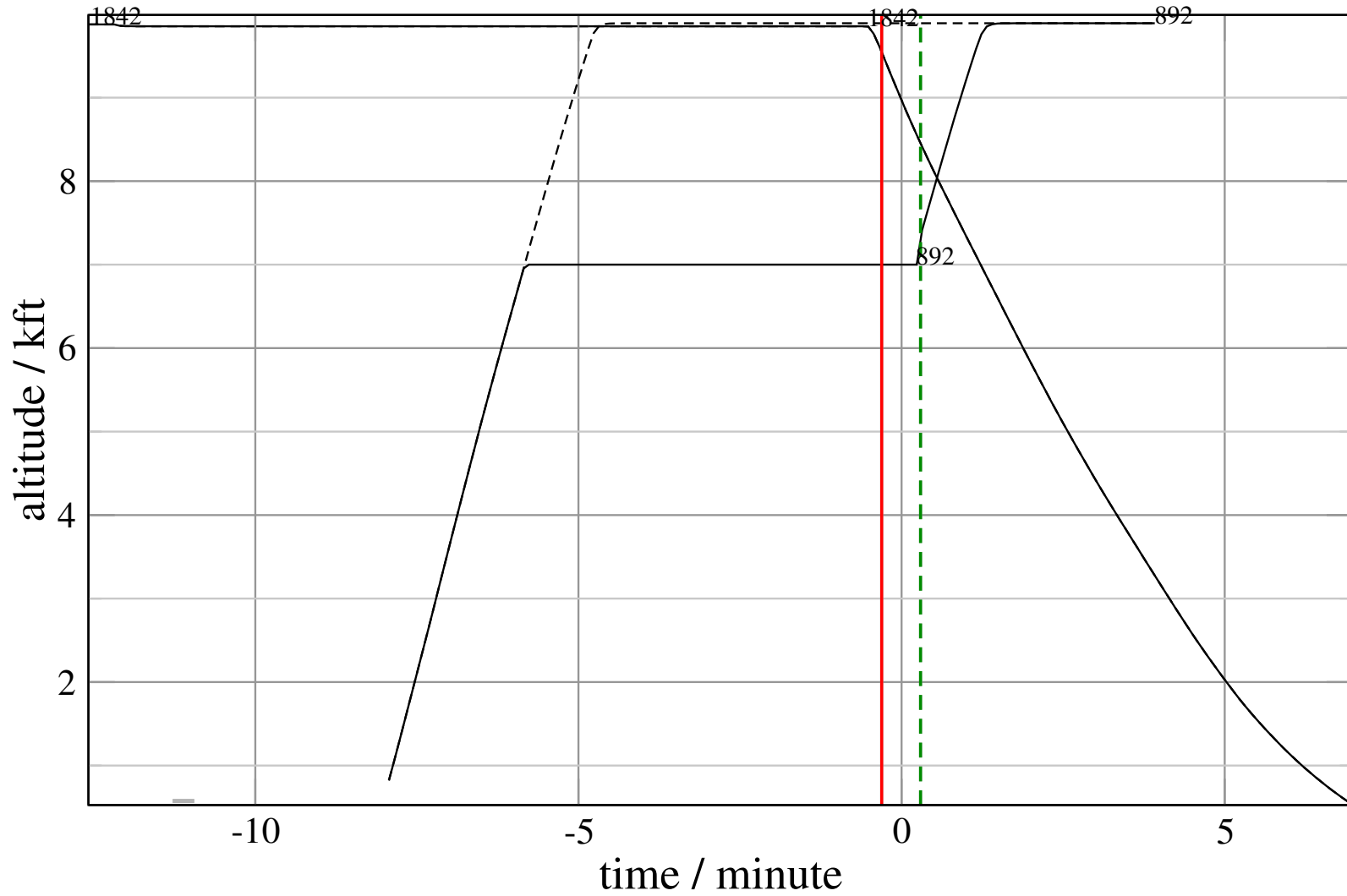
+ D892E-A1842D 0.741H->1.000H(div): D892E temp alt 7.0 kft, 6.0 Min (+0 s) 1842-892-34





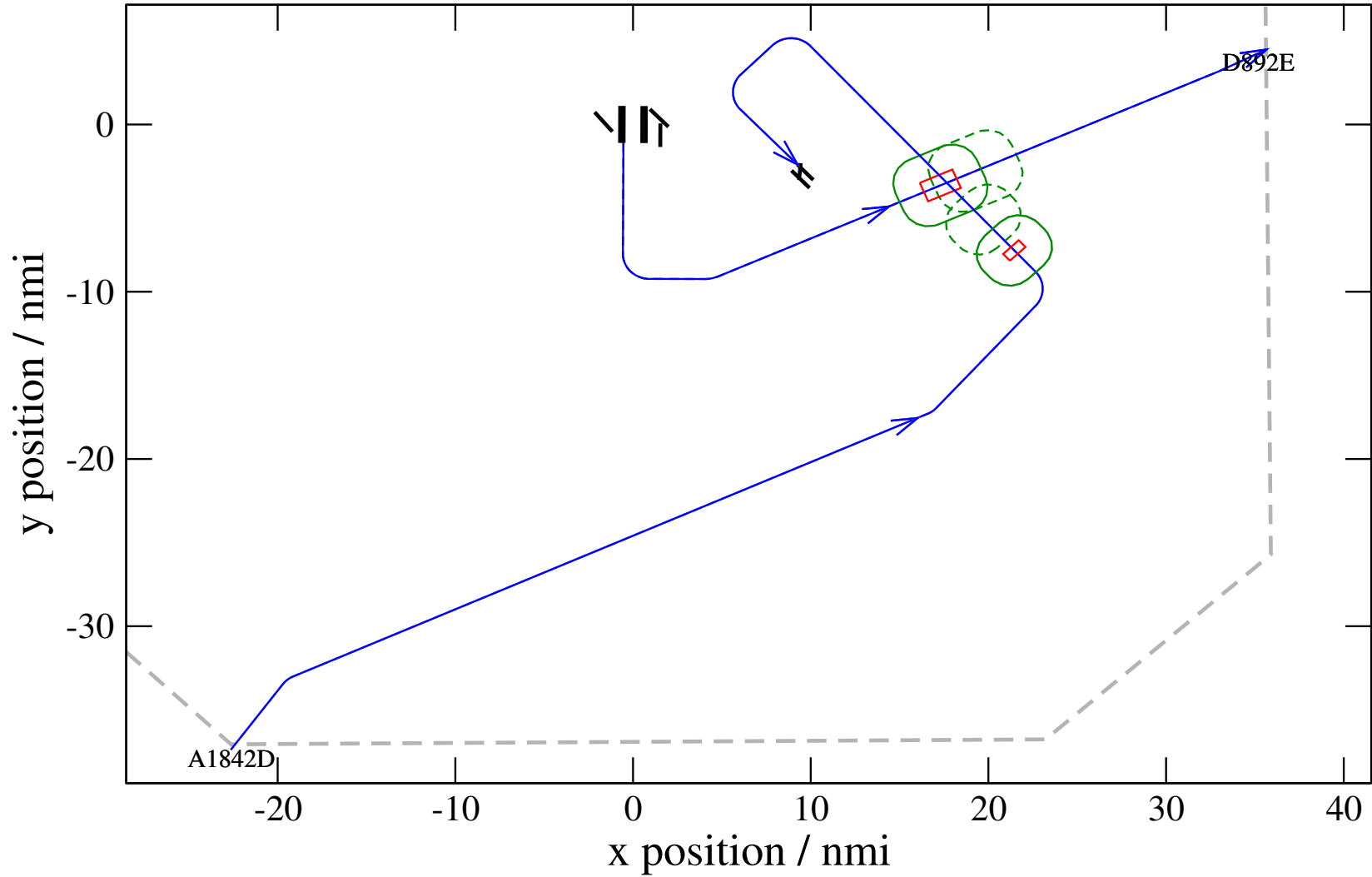
# Maneuver Altitude Profiles

+ D892E-A1842D 0.741H->1.000H(div): D892E temp alt 7.0 kft, 6.0 Min (+0 s) 1842-892-34



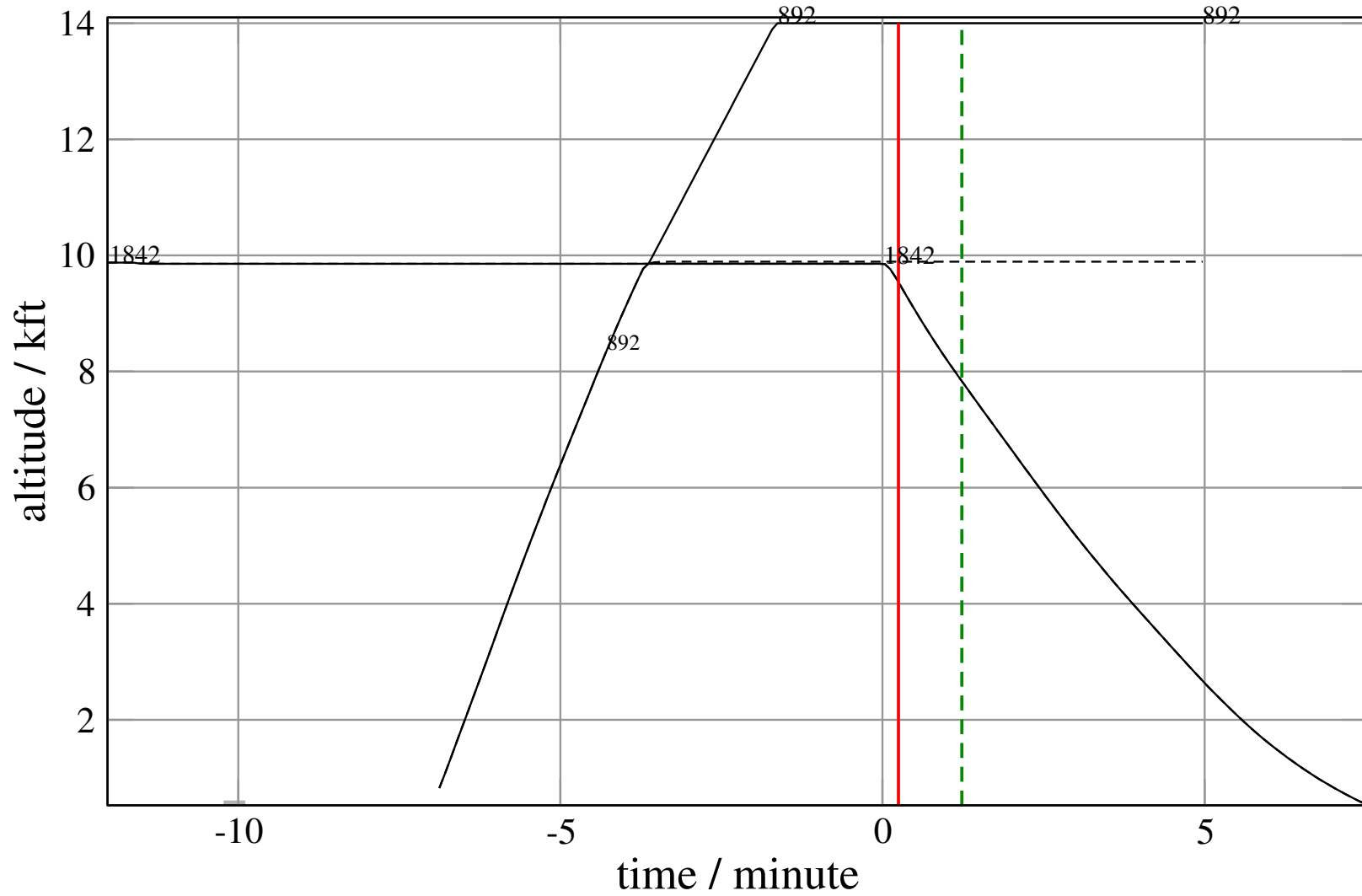
# Maneuver Planview

+ D892E-A1842D 0.683V->1.503H: D892E new level alt 14.0 kft (+0 s) 1842-892-35



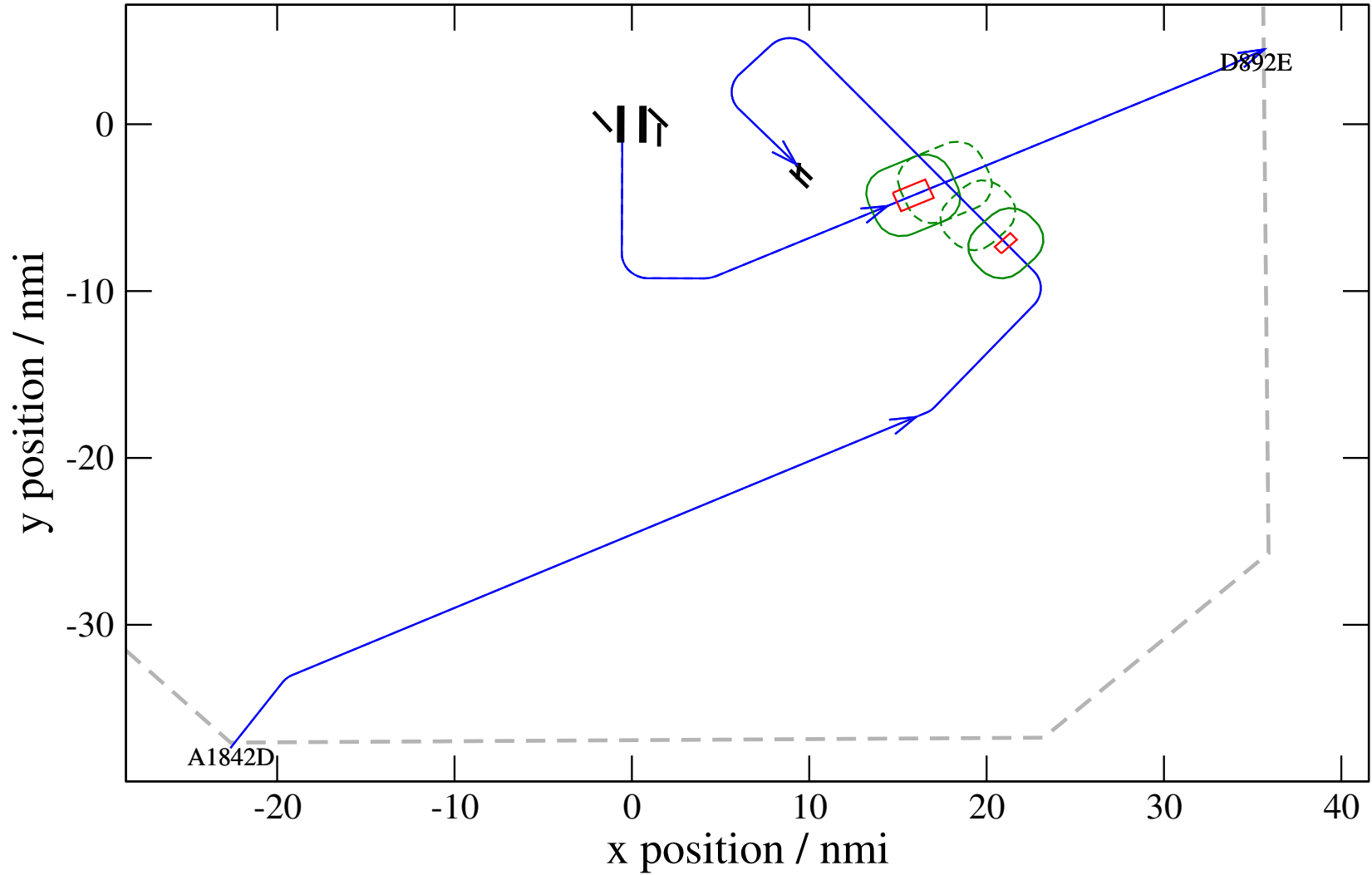
# Maneuver Altitude Profiles

+ D892E-A1842D 0.683V->1.503H: D892E new level alt 14.0 kft (+0 s) 1842-892-35



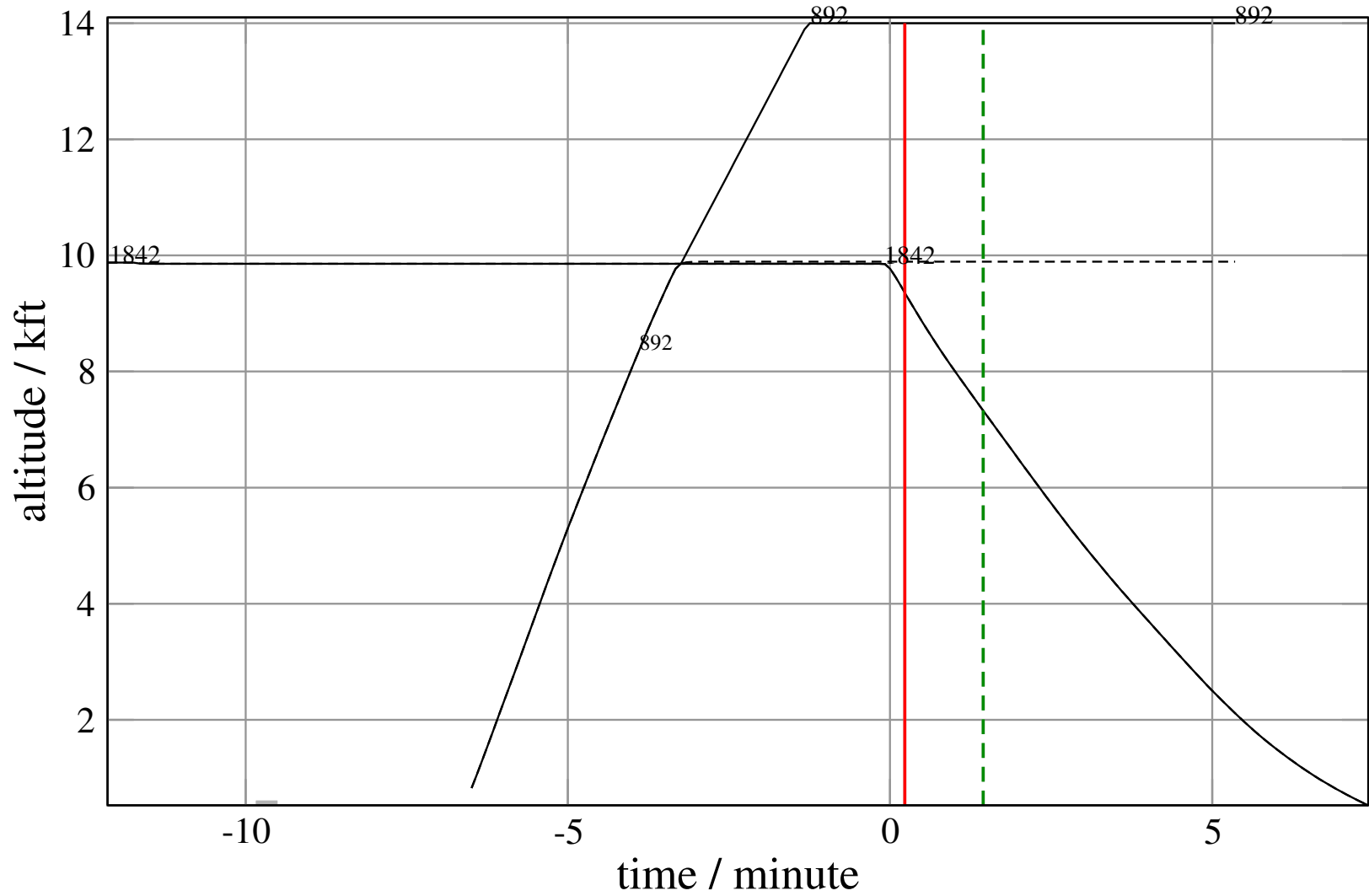
# Maneuver Planview

+ D892E-A1842D 0.704V->1.506H: D892E new level alt 14.0 kft (+0 s) 1842-892-36



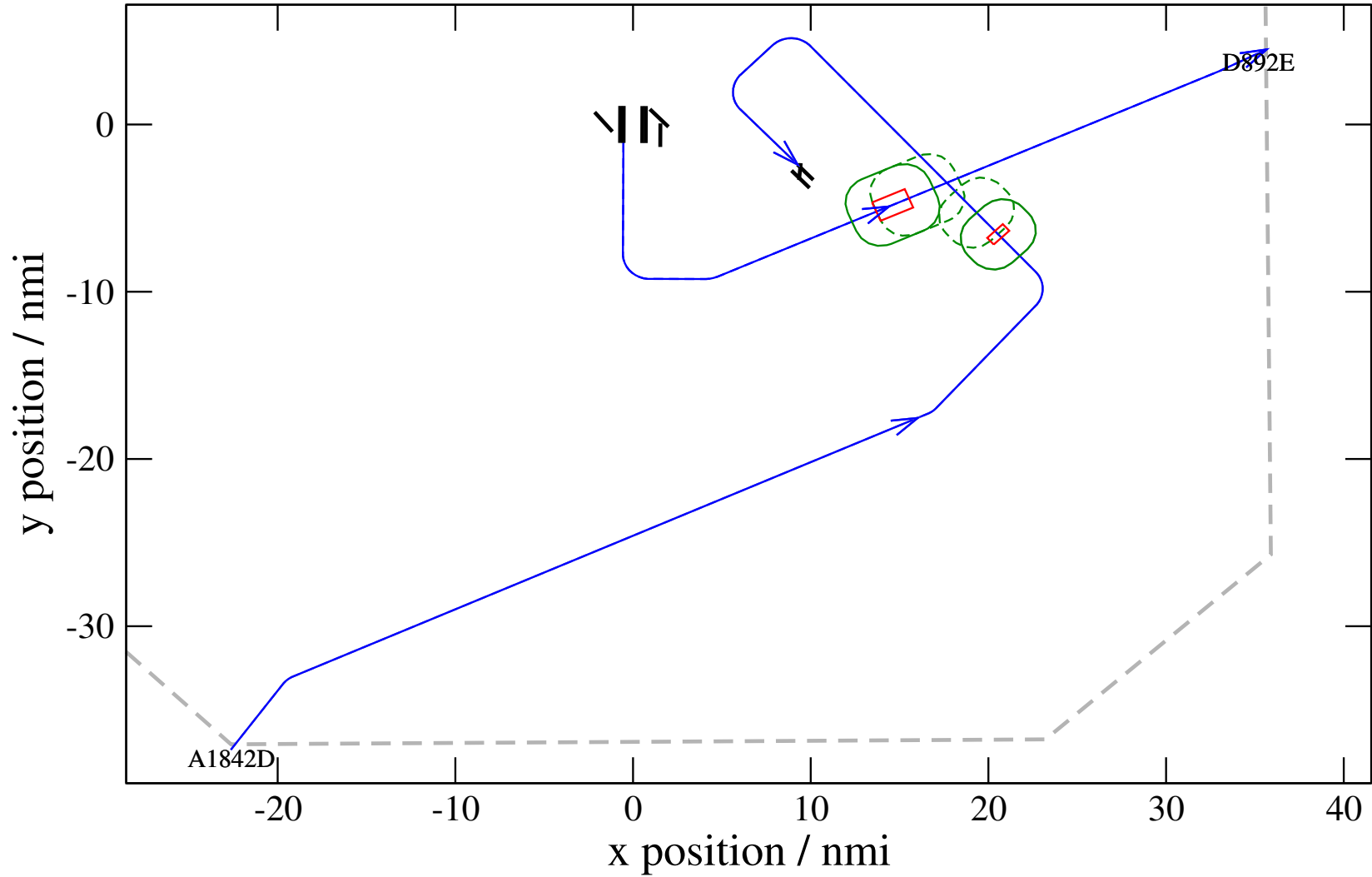
# Maneuver Altitude Profiles

+ D892E-A1842D 0.704V->1.506H: D892E new level alt 14.0 kft (+0 s) 1842-892-36



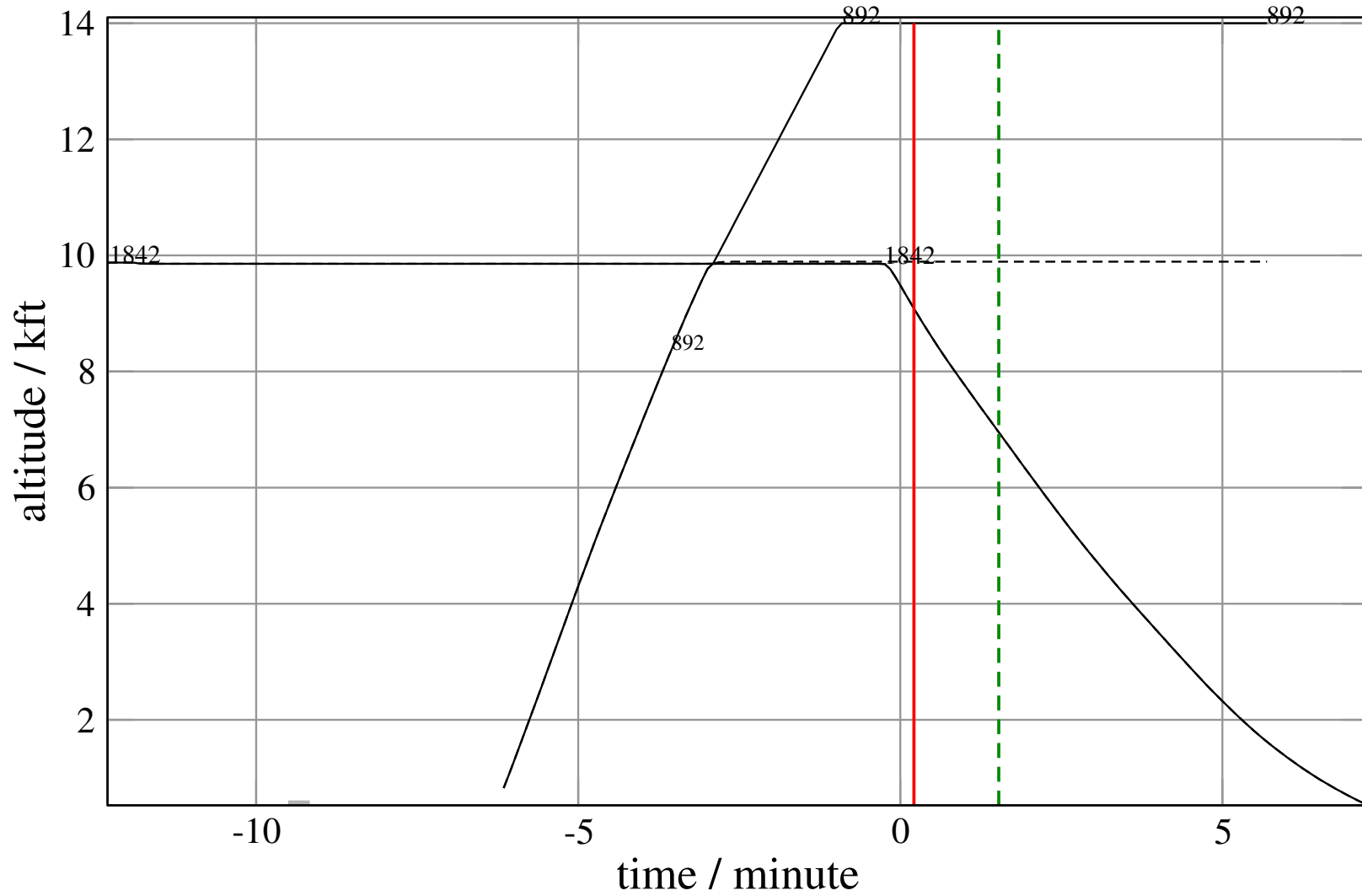
# Maneuver Planview

+ D892E-A1842D 0.816H->1.515H: D892E new level alt 14.0 kft (+0 s) 1842-892-37



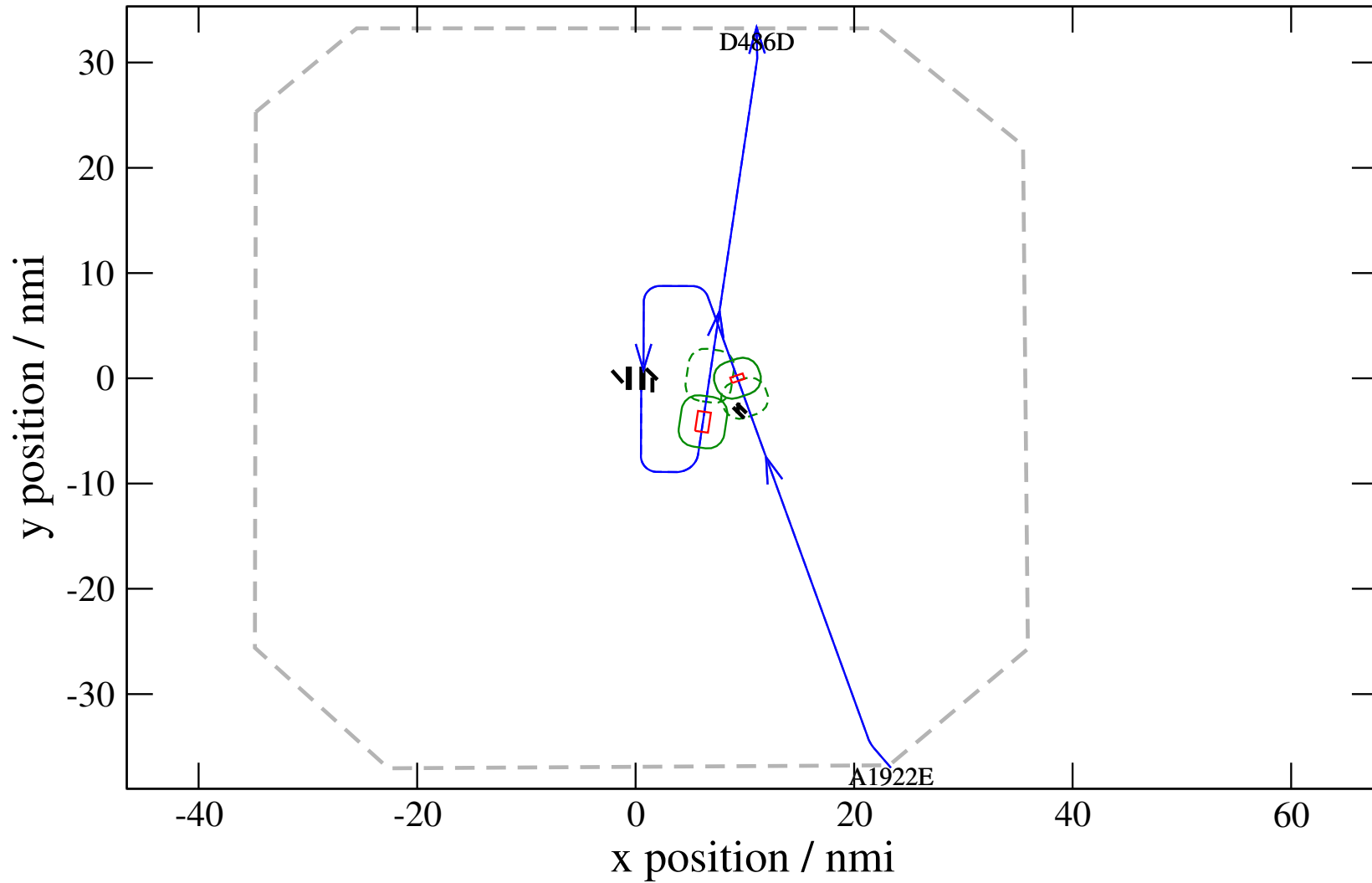
# Maneuver Altitude Profiles

+ D892E-A1842D 0.816H->1.515H: D892E new level alt 14.0 kft (+0 s) 1842-892-37



# Maneuver Planview

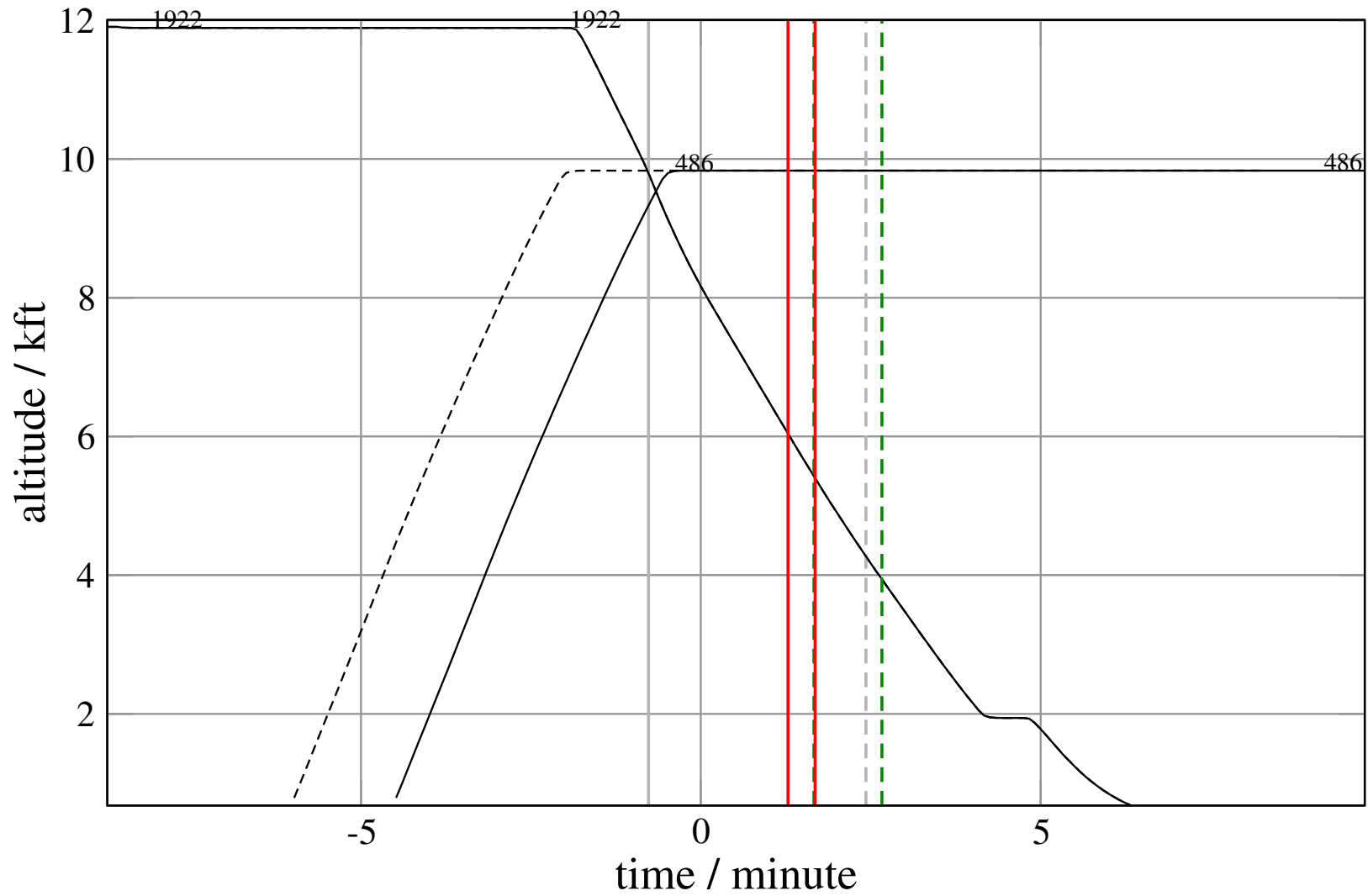
+ D486D-A1922E 0.767H->1.144H: D486D takeoff delay 1.50 Min (+90 s) 1922-486-35





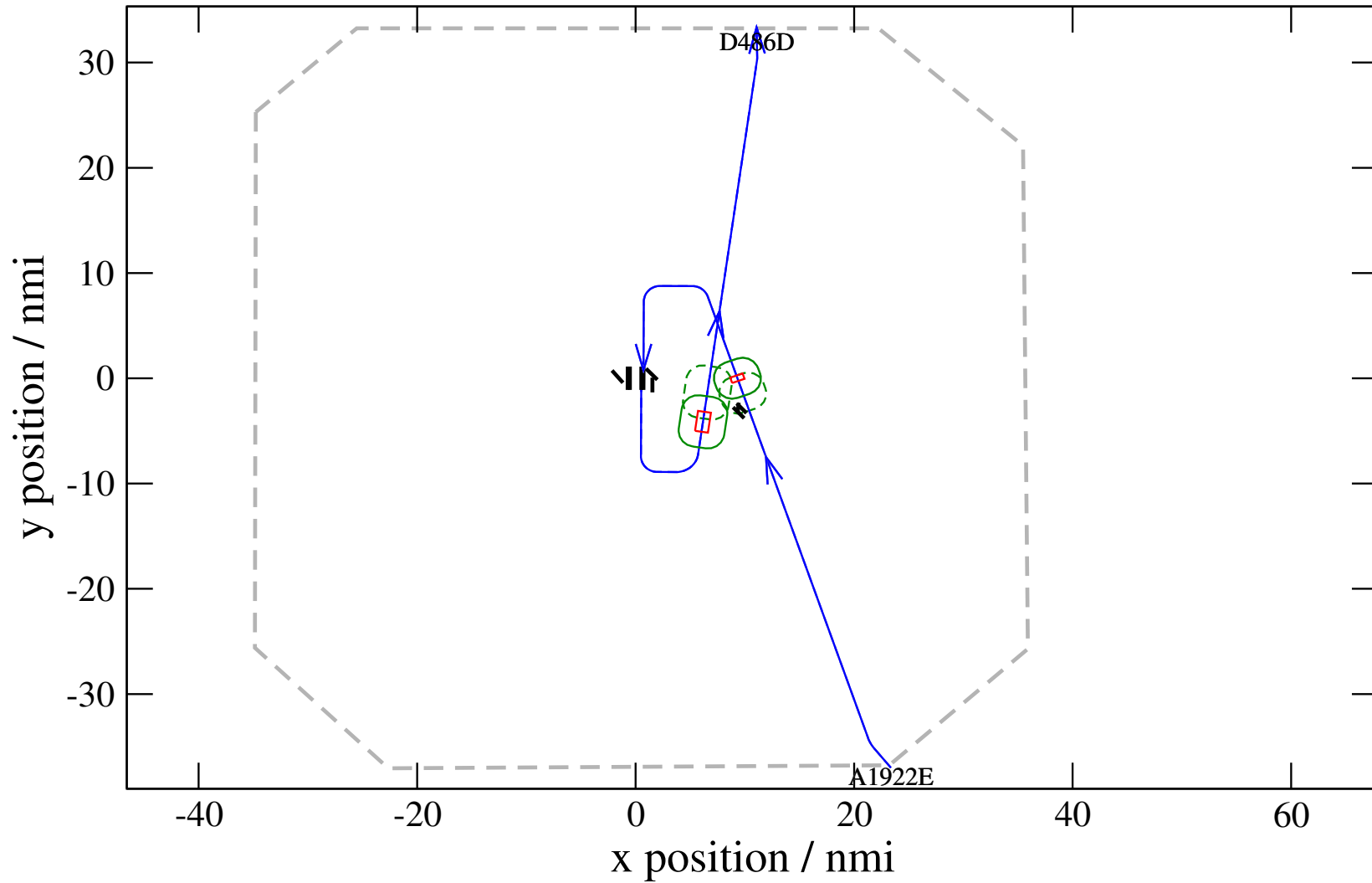
# Maneuver Altitude Profiles

+ D486D-A1922E 0.767H->1.144H: D486D takeoff delay 1.50 Min (+90 s) 1922-486-35



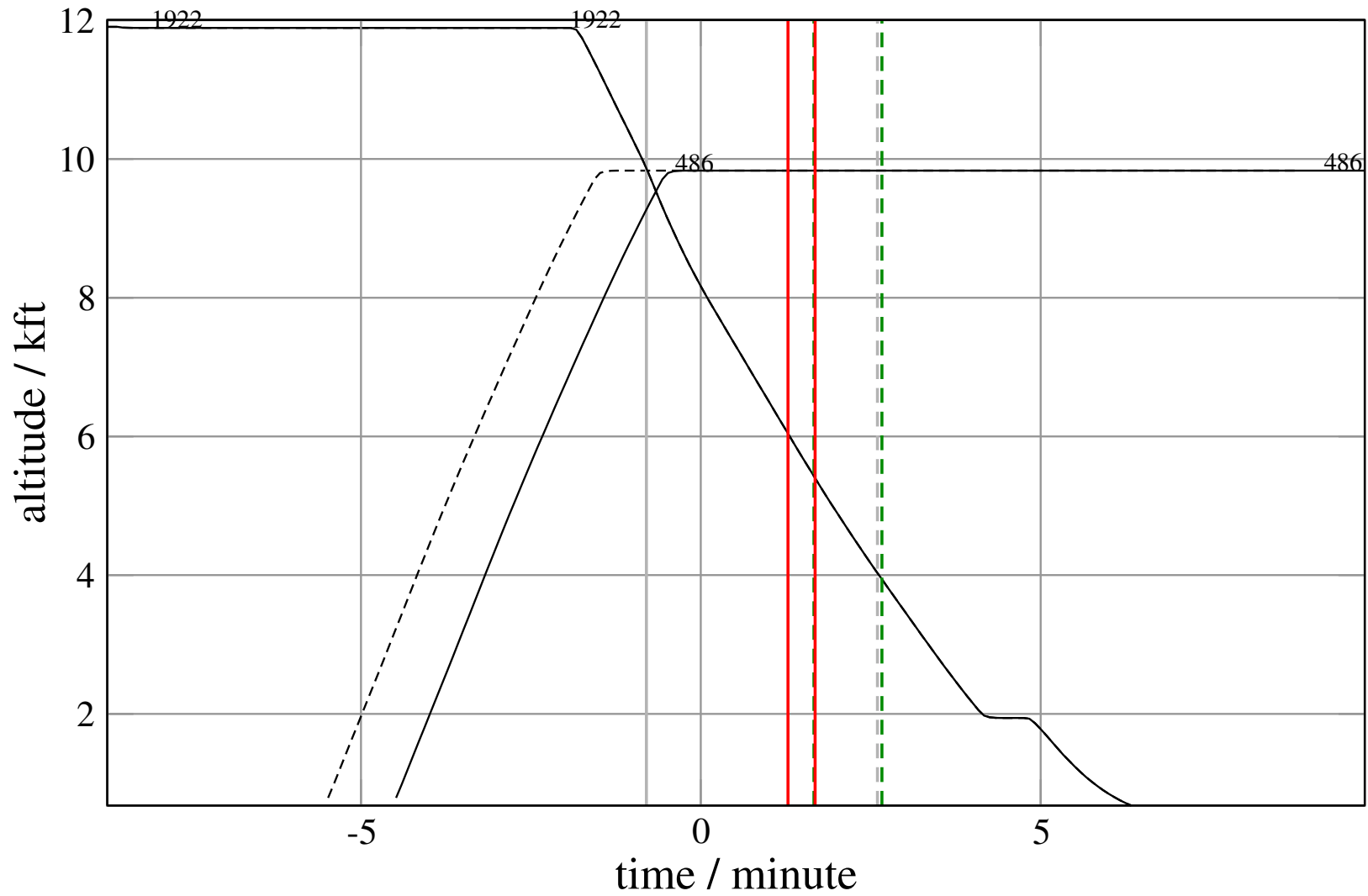
# Maneuver Planview

+ D486D-A1922E 0.738V->1.144H: D486D takeoff delay 1.00 Min (+60 s) 1922-486-36



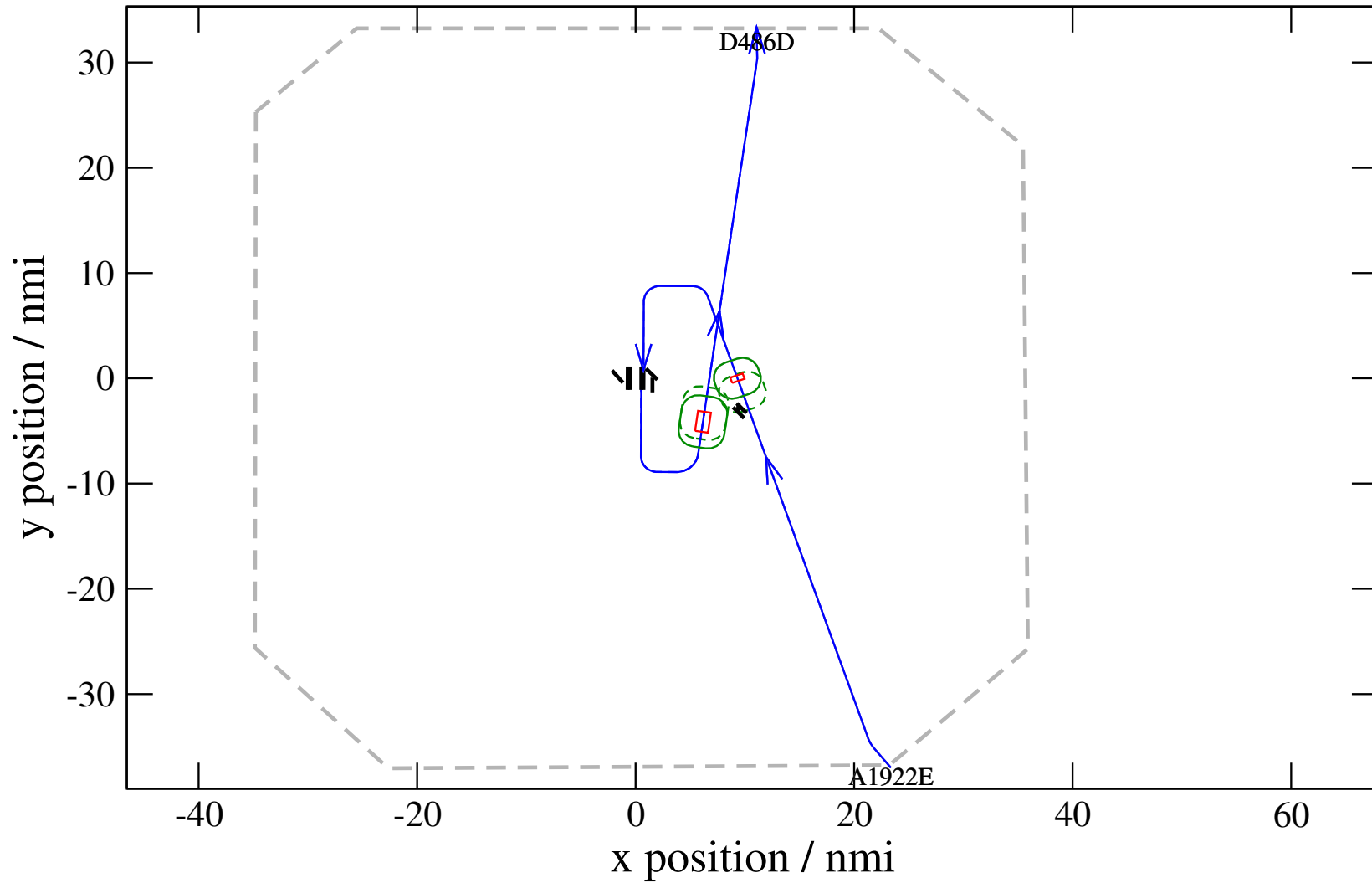
# Maneuver Altitude Profiles

+ D486D-A1922E 0.738V->1.144H: D486D takeoff delay 1.00 Min (+60 s) 1922-486-36



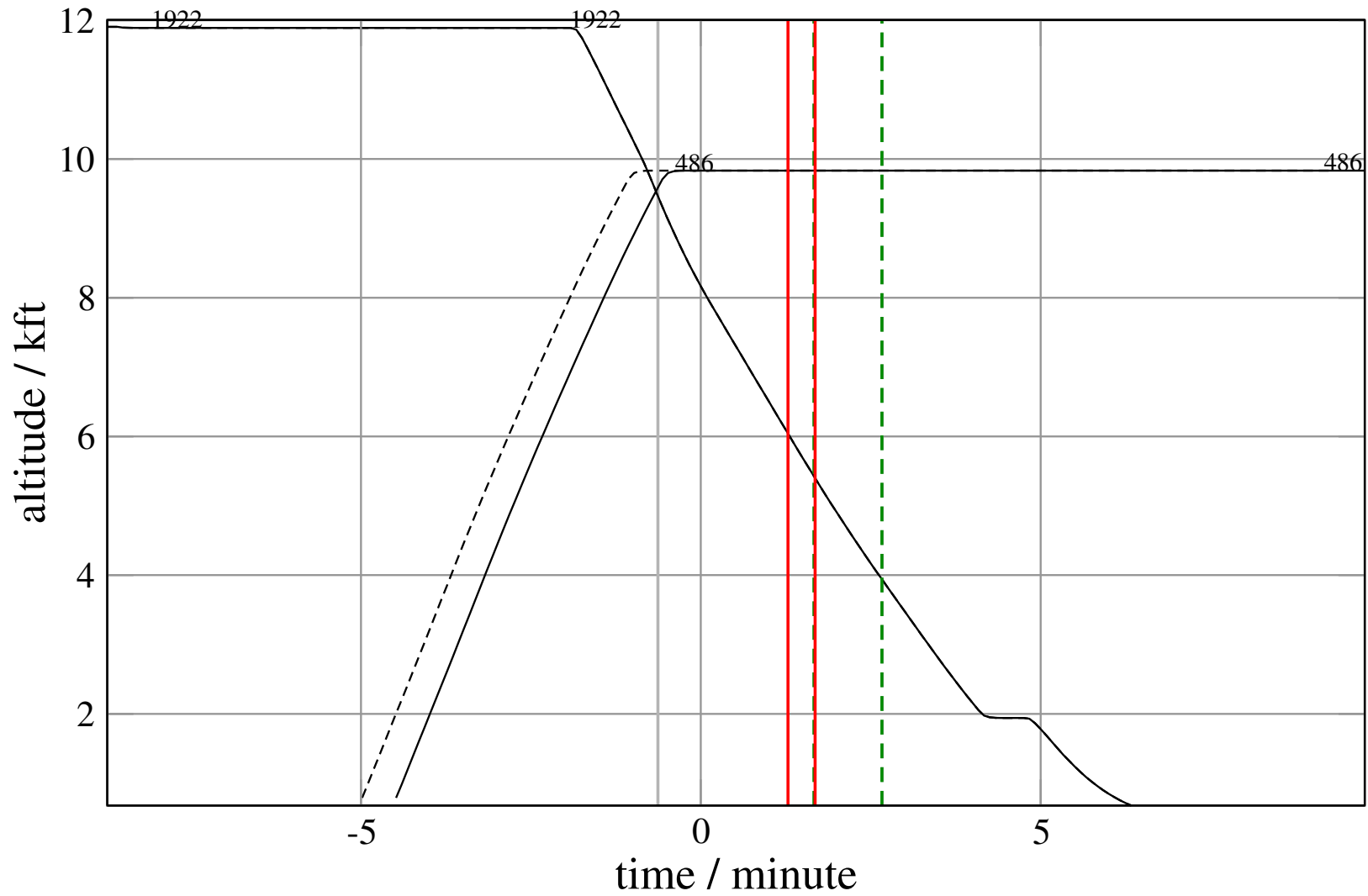
# Maneuver Planview

+ D486D-A1922E 0.792H->1.144H: D486D takeoff delay 0.50 Min (+30 s) 1922-486-37



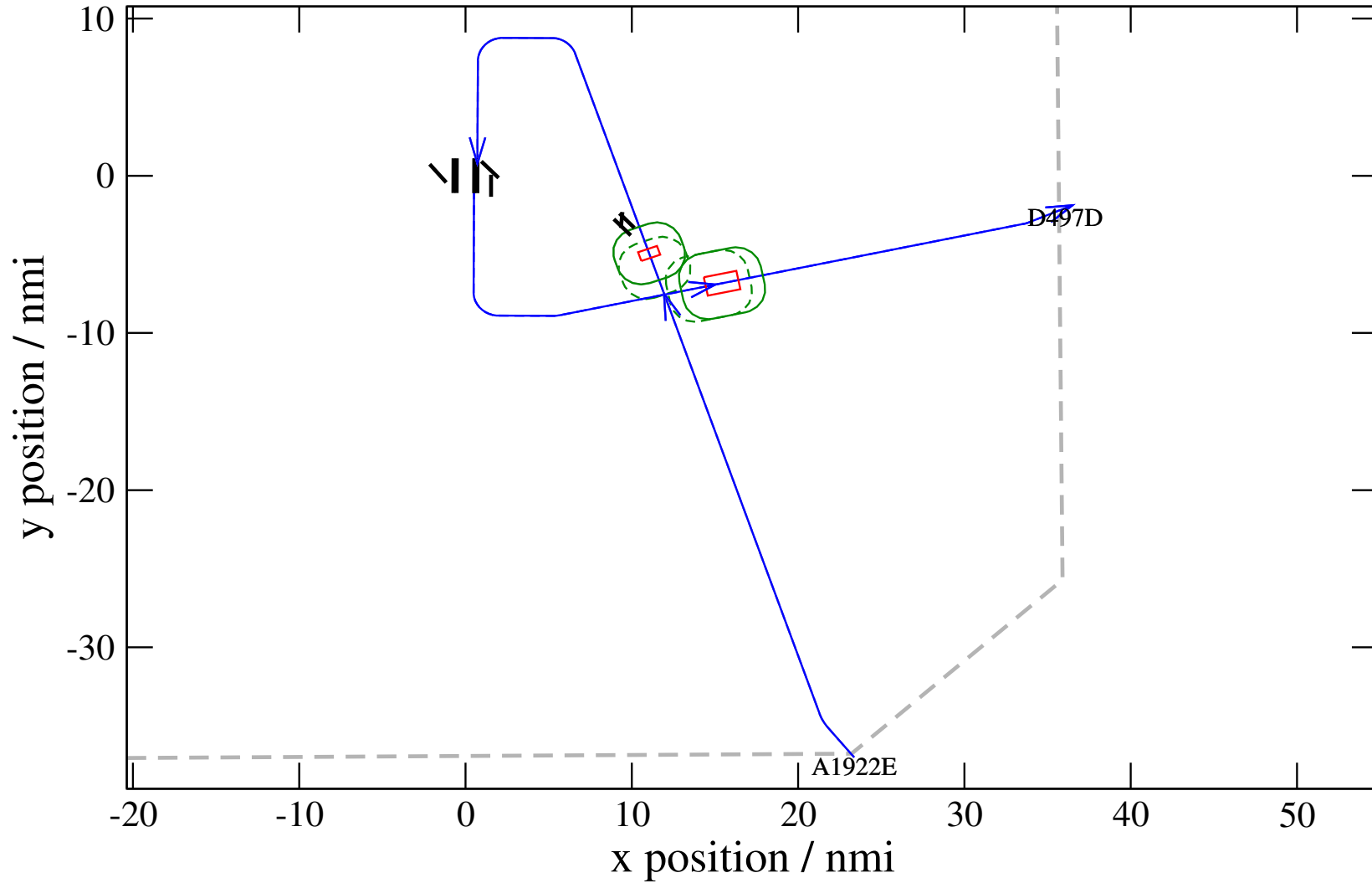
# Maneuver Altitude Profiles

+ D486D-A1922E 0.792H->1.144H: D486D takeoff delay 0.50 Min (+30 s) 1922-486-37



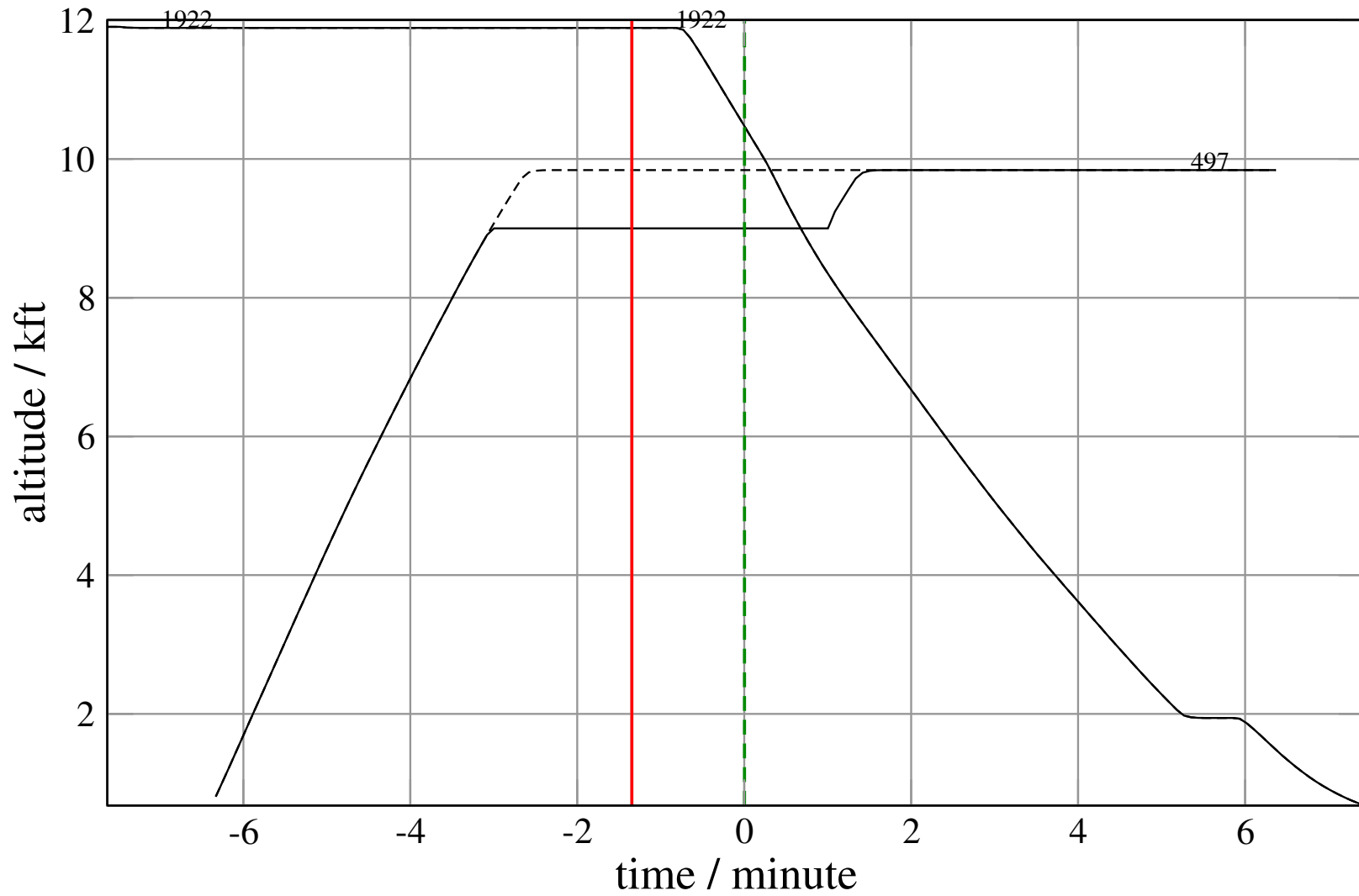
# Maneuver Planview

+ D497D-A1922E 0.715V->1.159V: D497D temp alt 9.0 kft, 4.0 Min (+0 s) 1922-497-29



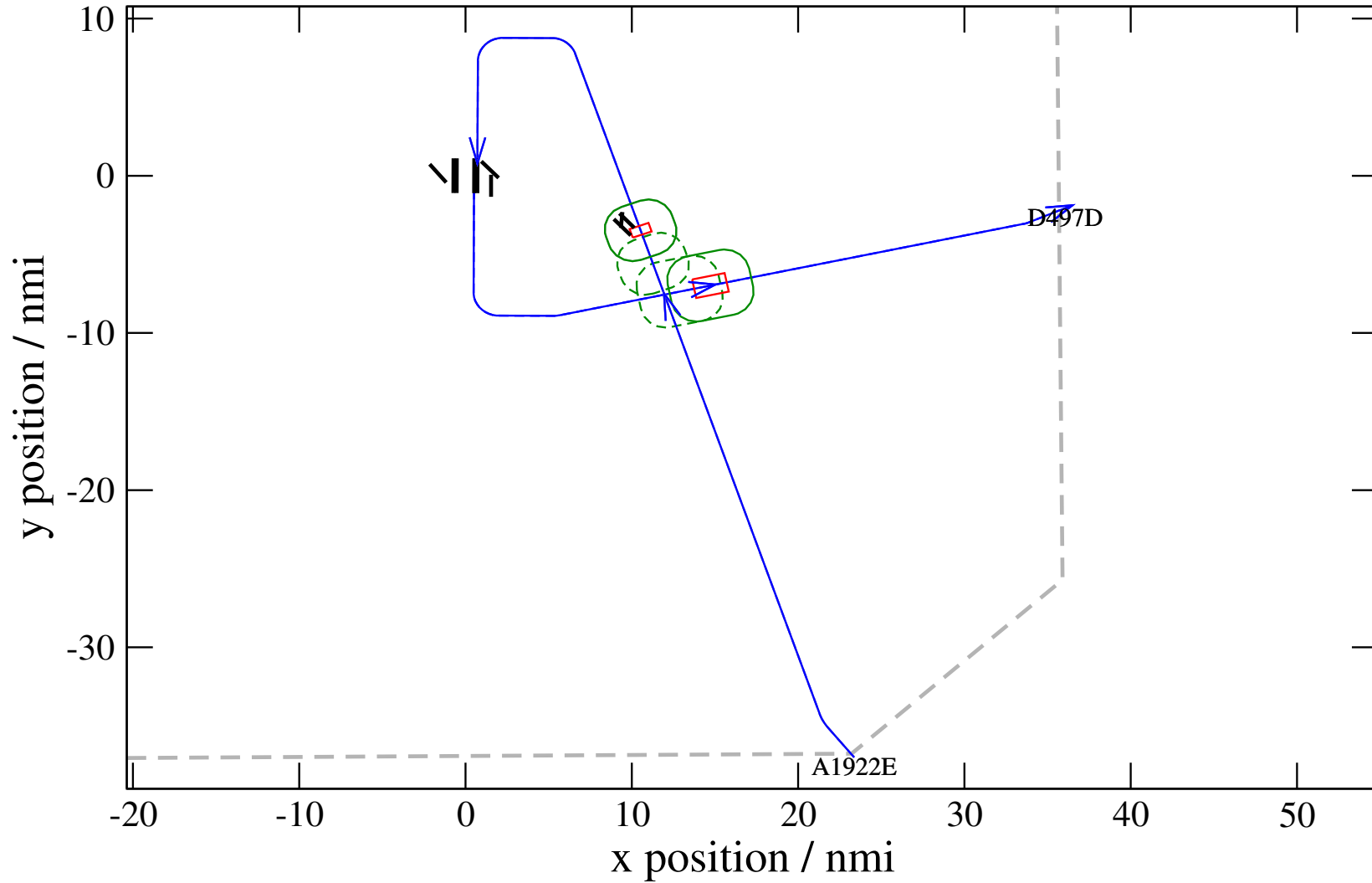
# Maneuver Altitude Profiles

+ D497D-A1922E 0.715V->1.159V: D497D temp alt 9.0 kft, 4.0 Min (+0 s) 1922-497-29



# Maneuver Planview

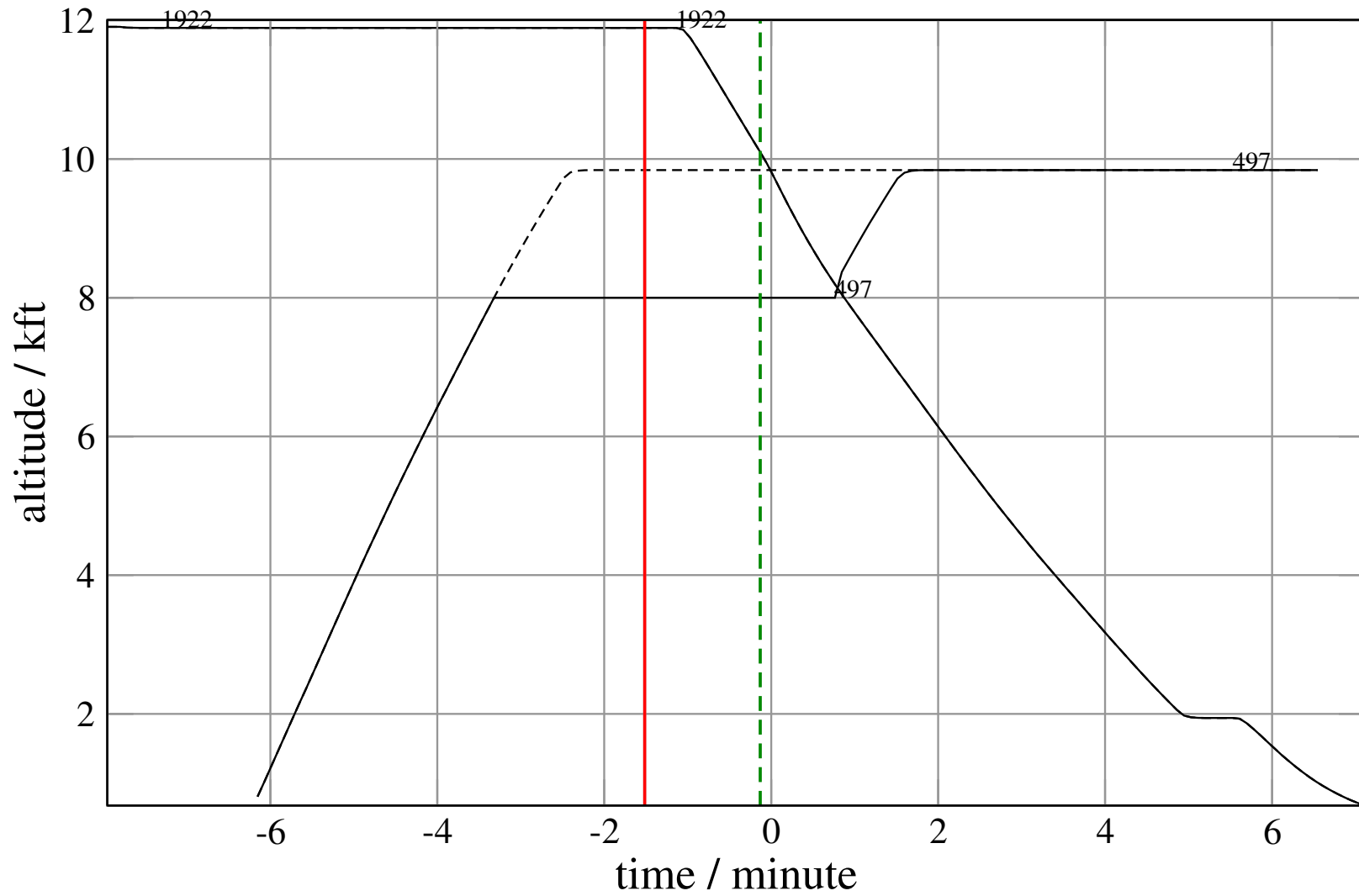
+ D497D-A1922E 0.602V->1.484H: D497D temp alt 8.0 kft, 4.0 Min (+0 s) 1922-497-30





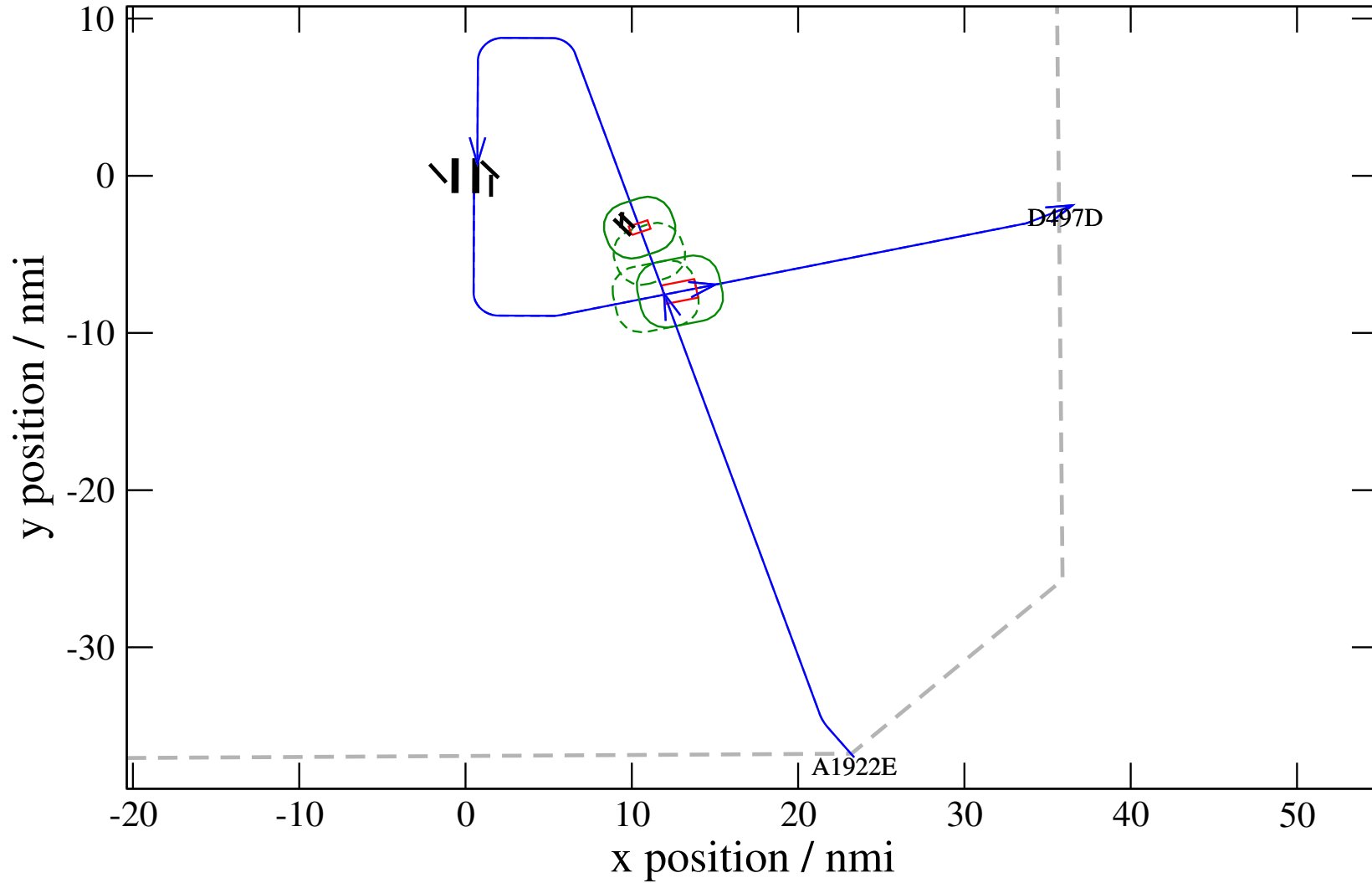
# Maneuver Altitude Profiles

+ D497D-A1922E 0.602V->1.484H: D497D temp alt 8.0 kft, 4.0 Min (+0 s) 1922-497-30



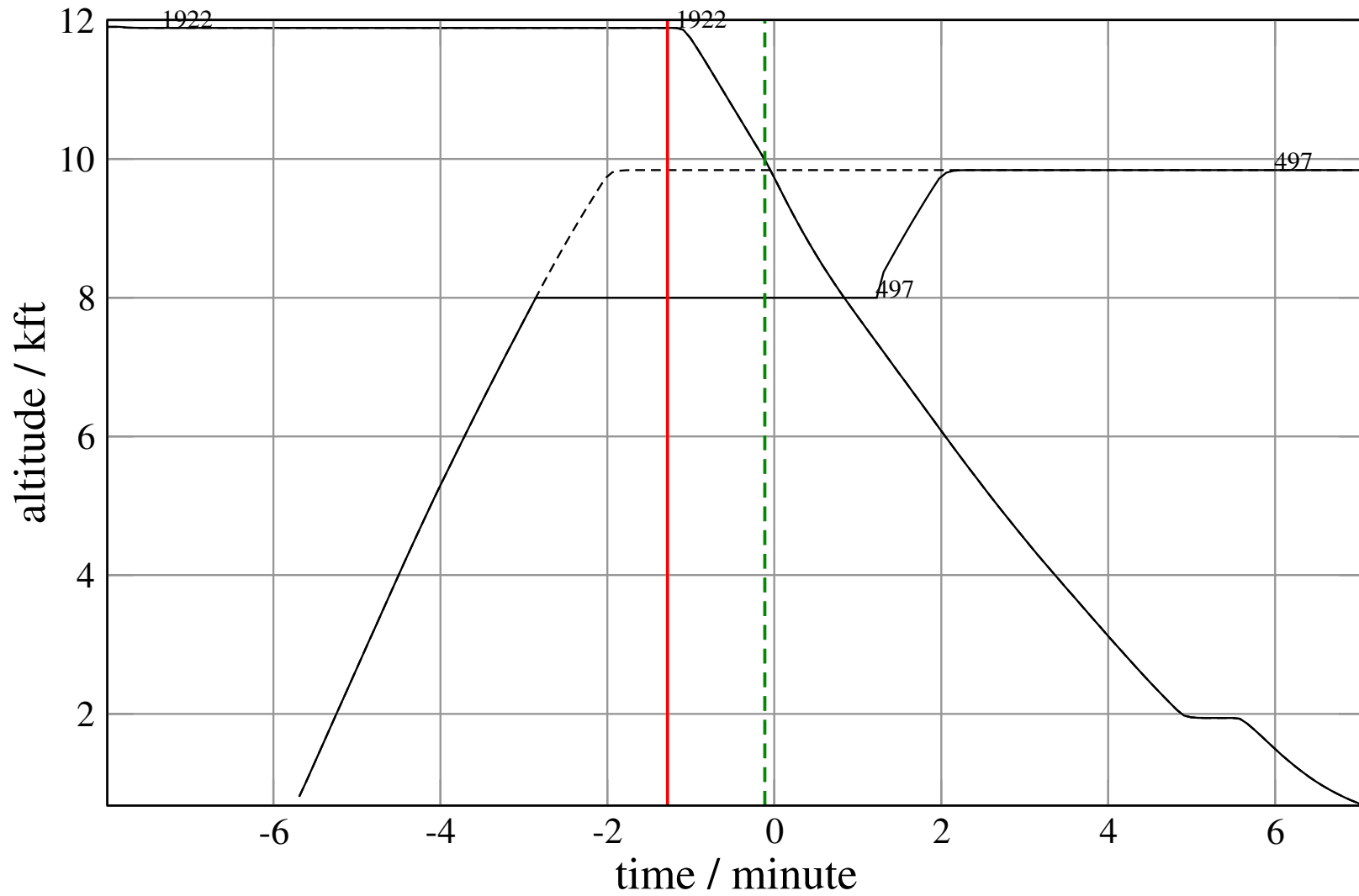
# Maneuver Planview

+ D497D-A1922E 0.585H->1.399H: D497D temp alt 8.0 kft, 4.0 Min (+0 s) 1922-497-31



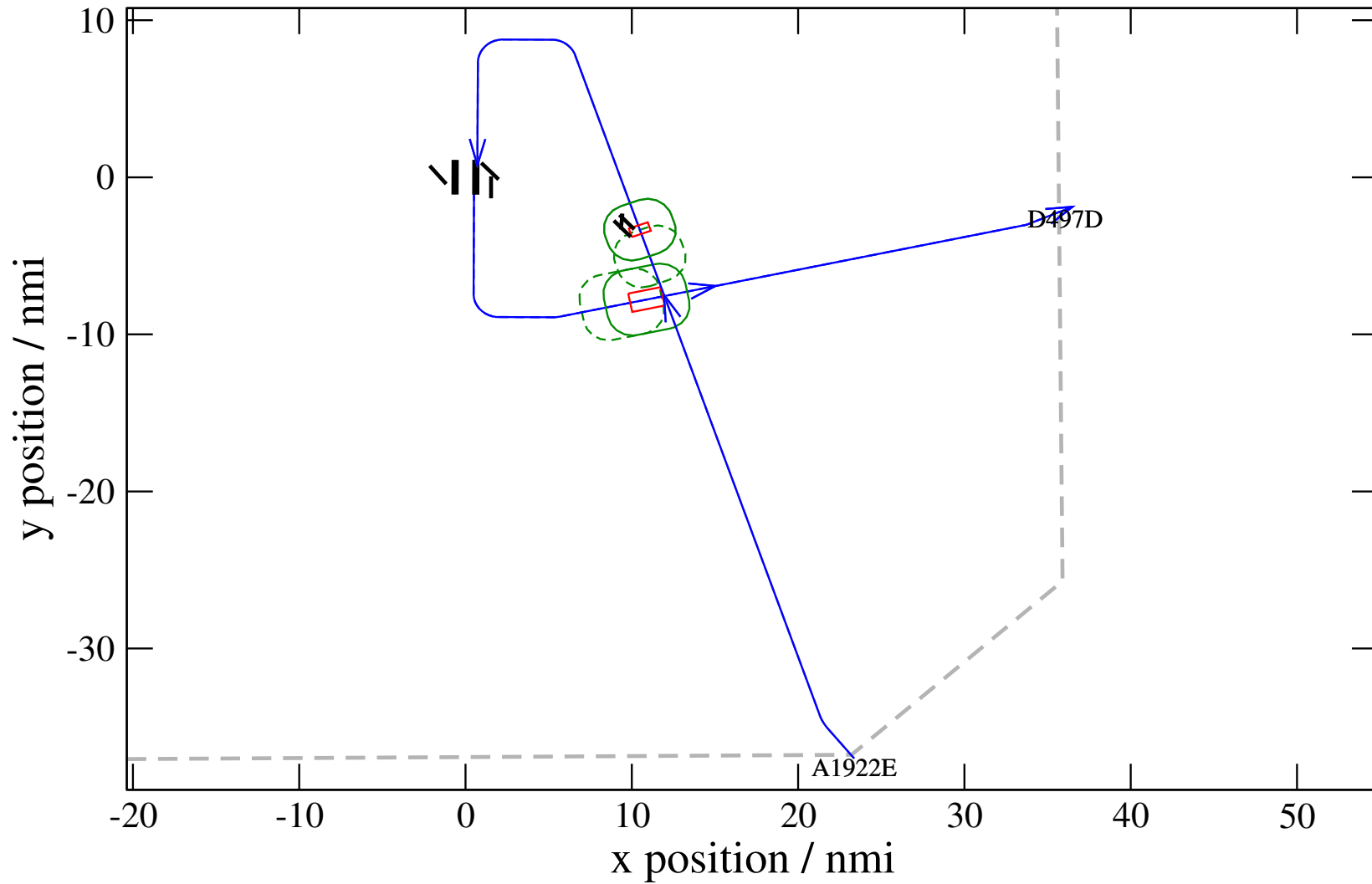
# Maneuver Altitude Profiles

+ D497D-A1922E 0.585H->1.399H: D497D temp alt 8.0 kft, 4.0 Min (+0 s) 1922-497-31



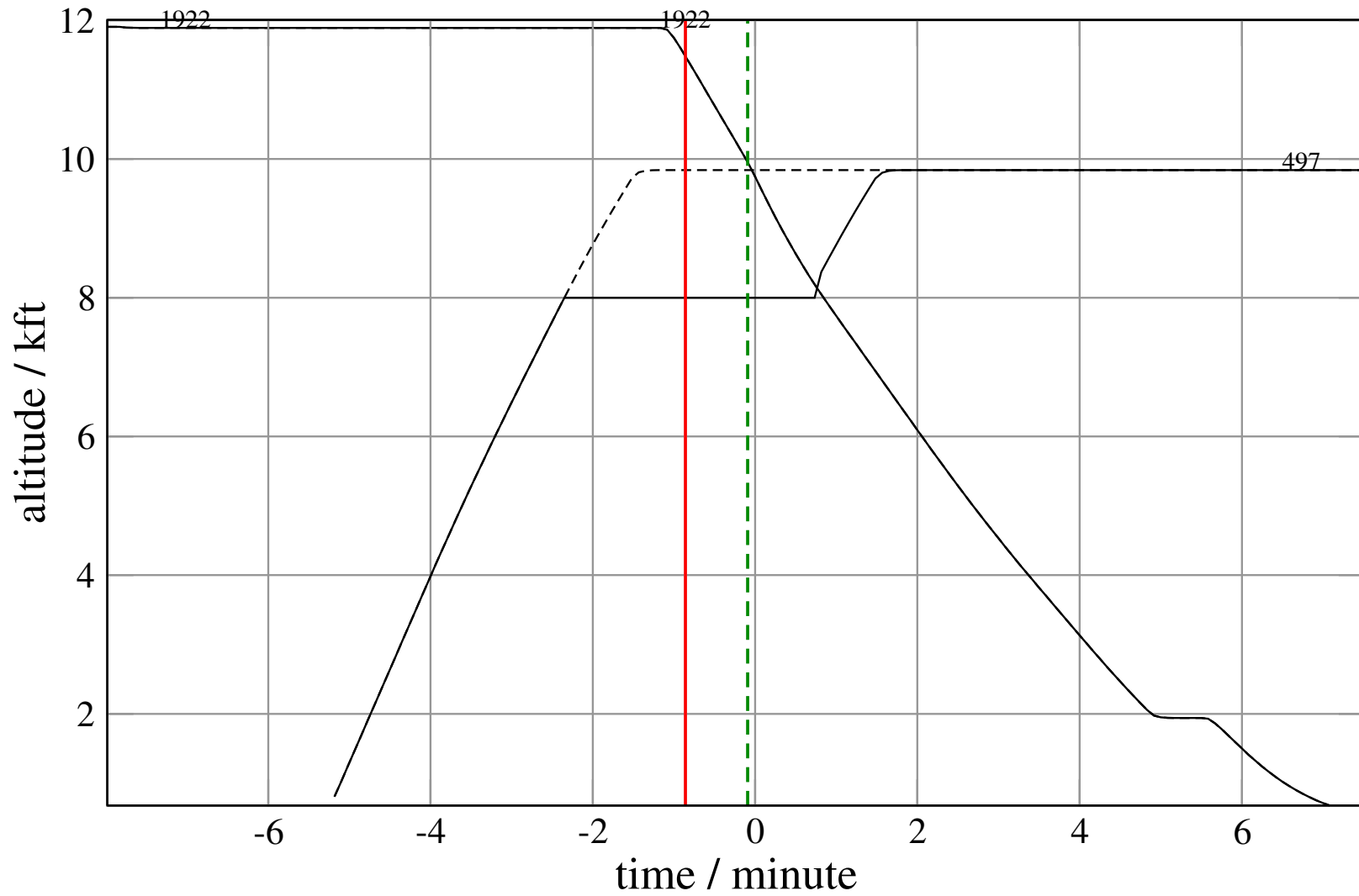
# Maneuver Planview

+ D497D-A1922E 0.615H->1.198V: D497D temp alt 8.0 kft, 3.0 Min (+0 s) 1922-497-32



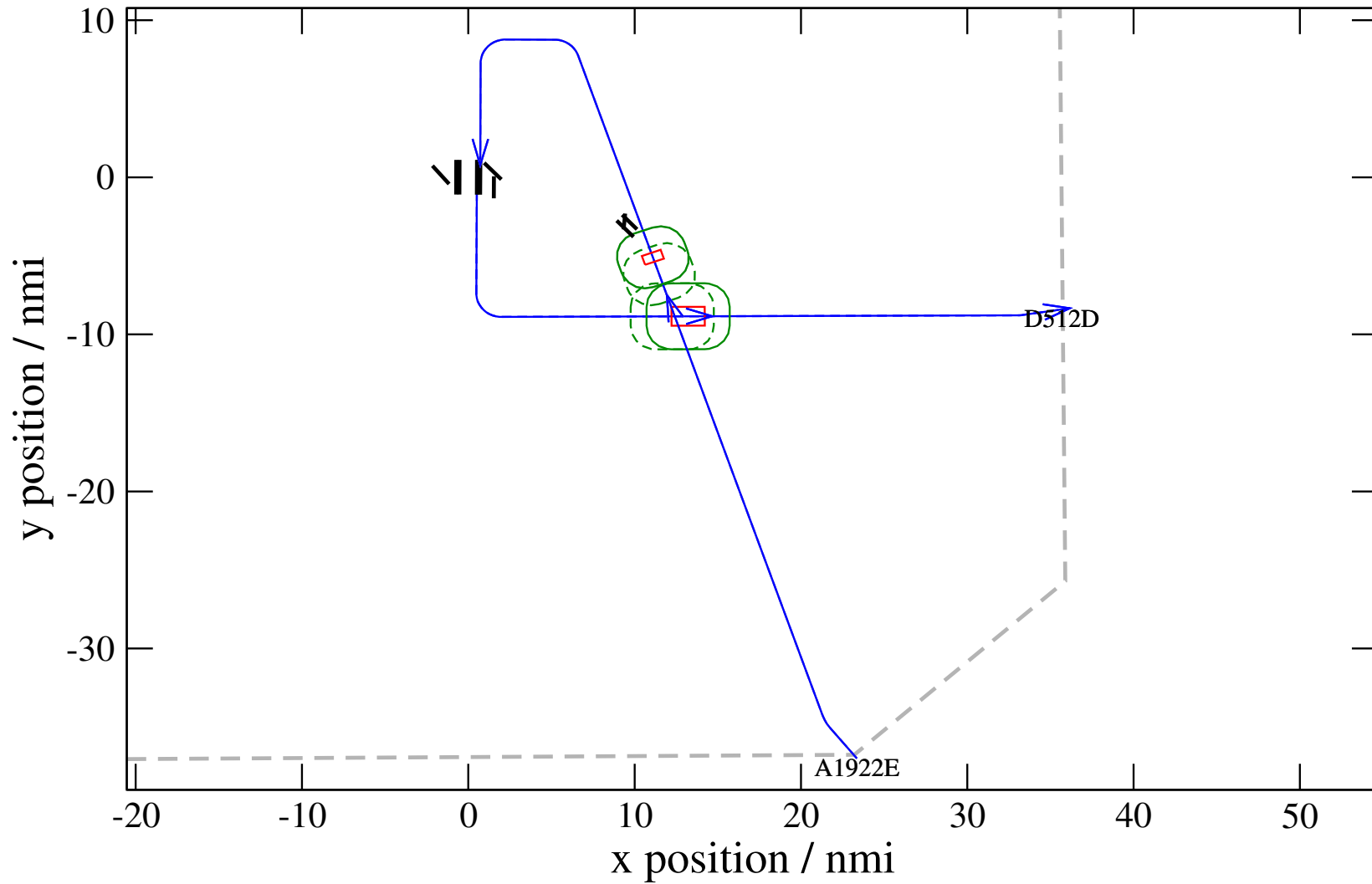
# Maneuver Altitude Profiles

+ D497D-A1922E 0.615H->1.198V: D497D temp alt 8.0 kft, 3.0 Min (+0 s) 1922-497-32



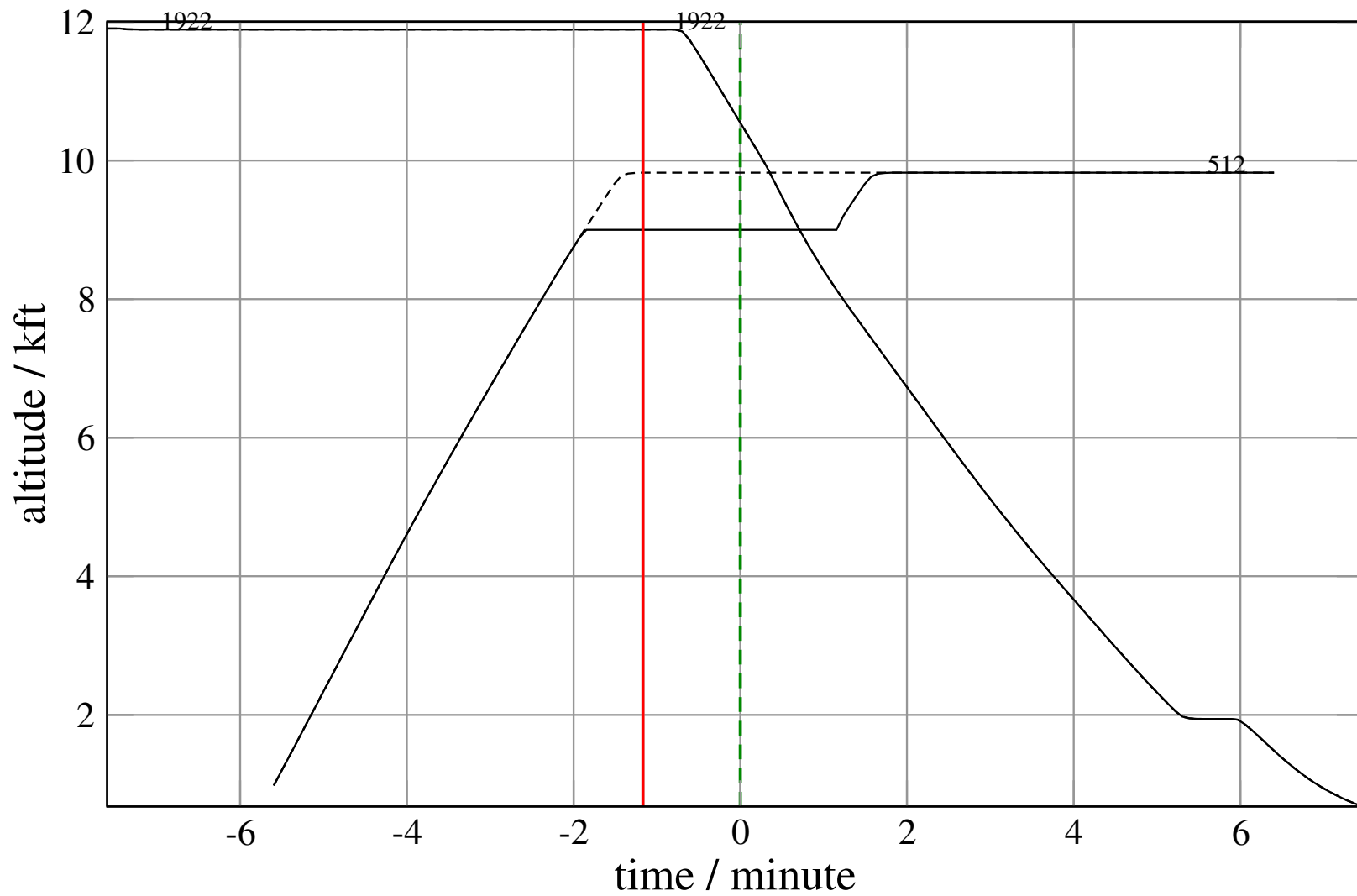
# Maneuver Planview

+ D512D-A1922E 0.863V->1.226V: D512D temp alt 9.0 kft, 3.0 Min (+0 s) 1922-512-29



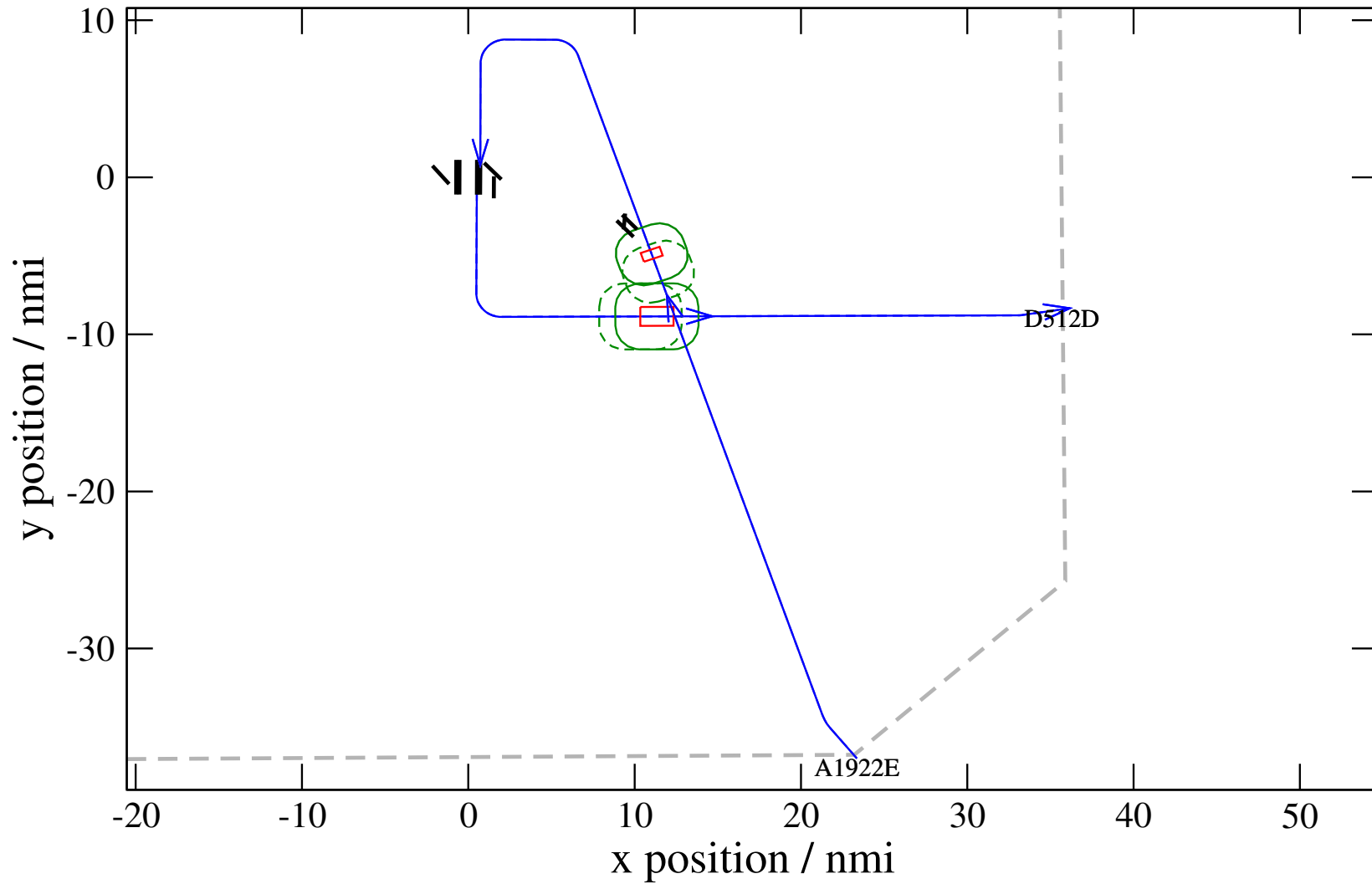
# Maneuver Altitude Profiles

+ D512D-A1922E 0.863V->1.226V: D512D temp alt 9.0 kft, 3.0 Min (+0 s) 1922-512-29



# Maneuver Planview

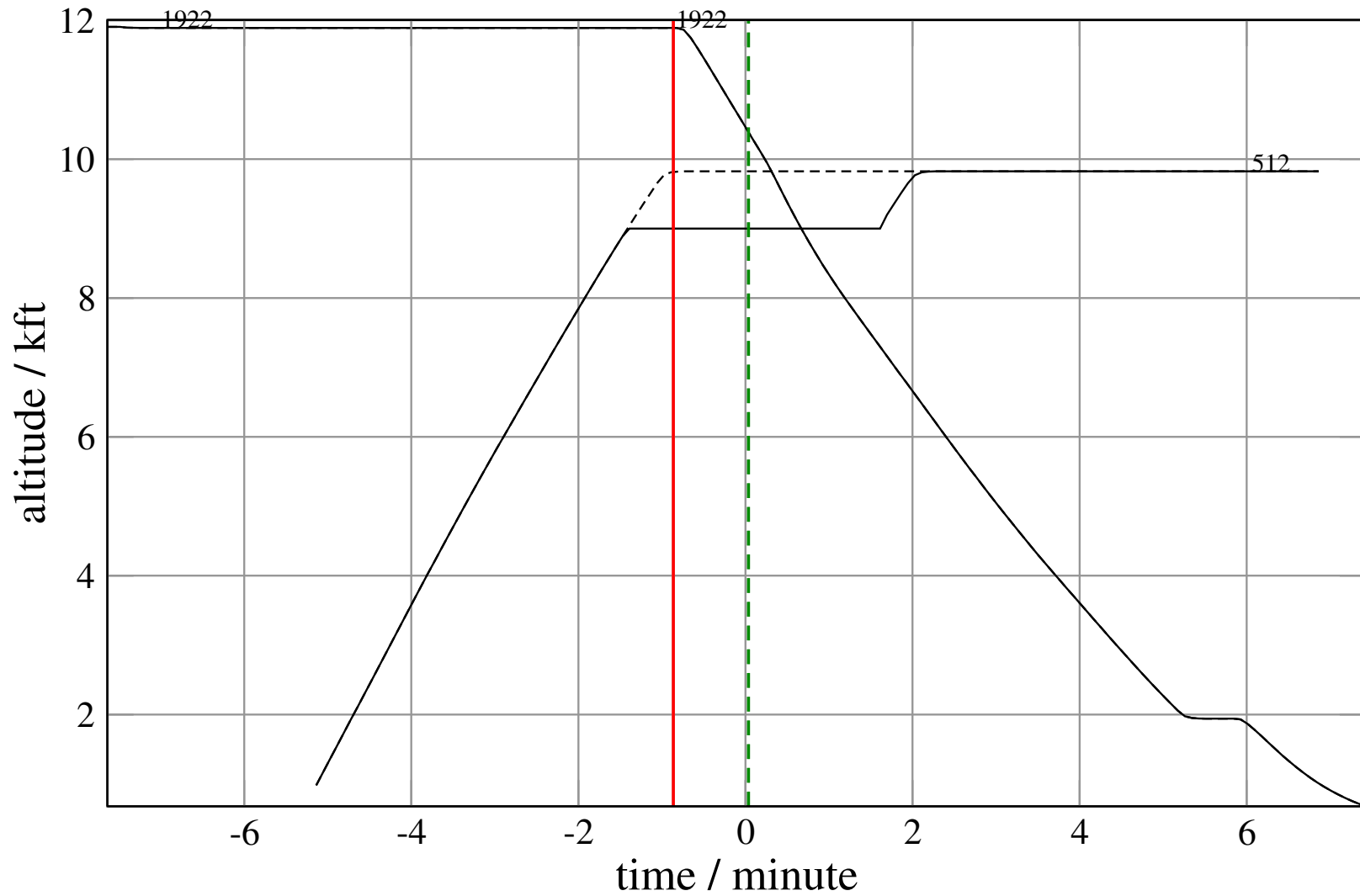
+ D512D-A1922E 0.837V->1.145H: D512D temp alt 9.0 kft, 3.0 Min (+0 s) 1922-512-30





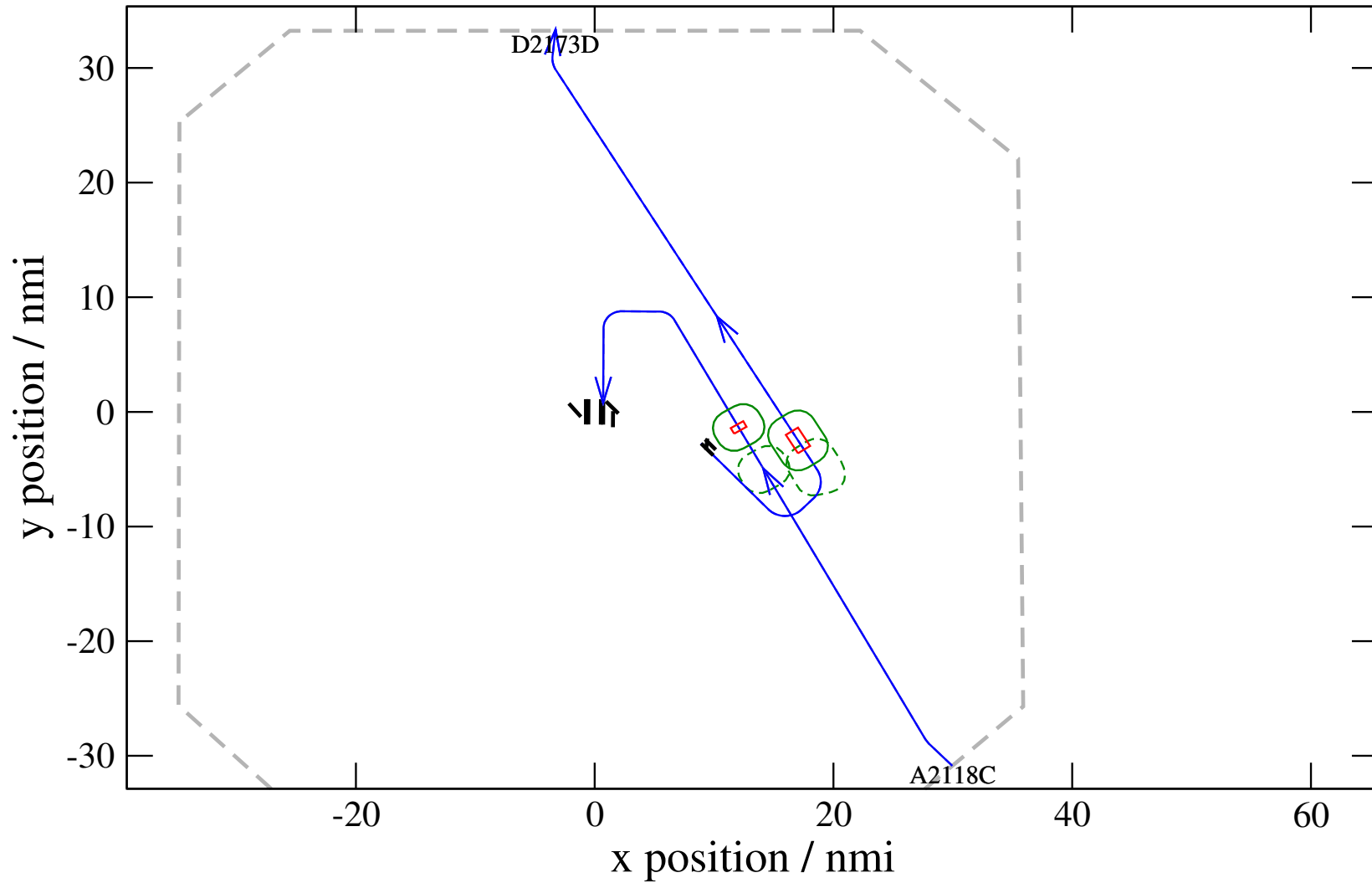
# Maneuver Altitude Profiles

+ D512D-A1922E 0.837V->1.145H: D512D temp alt 9.0 kft, 3.0 Min (+0 s) 1922-512-30



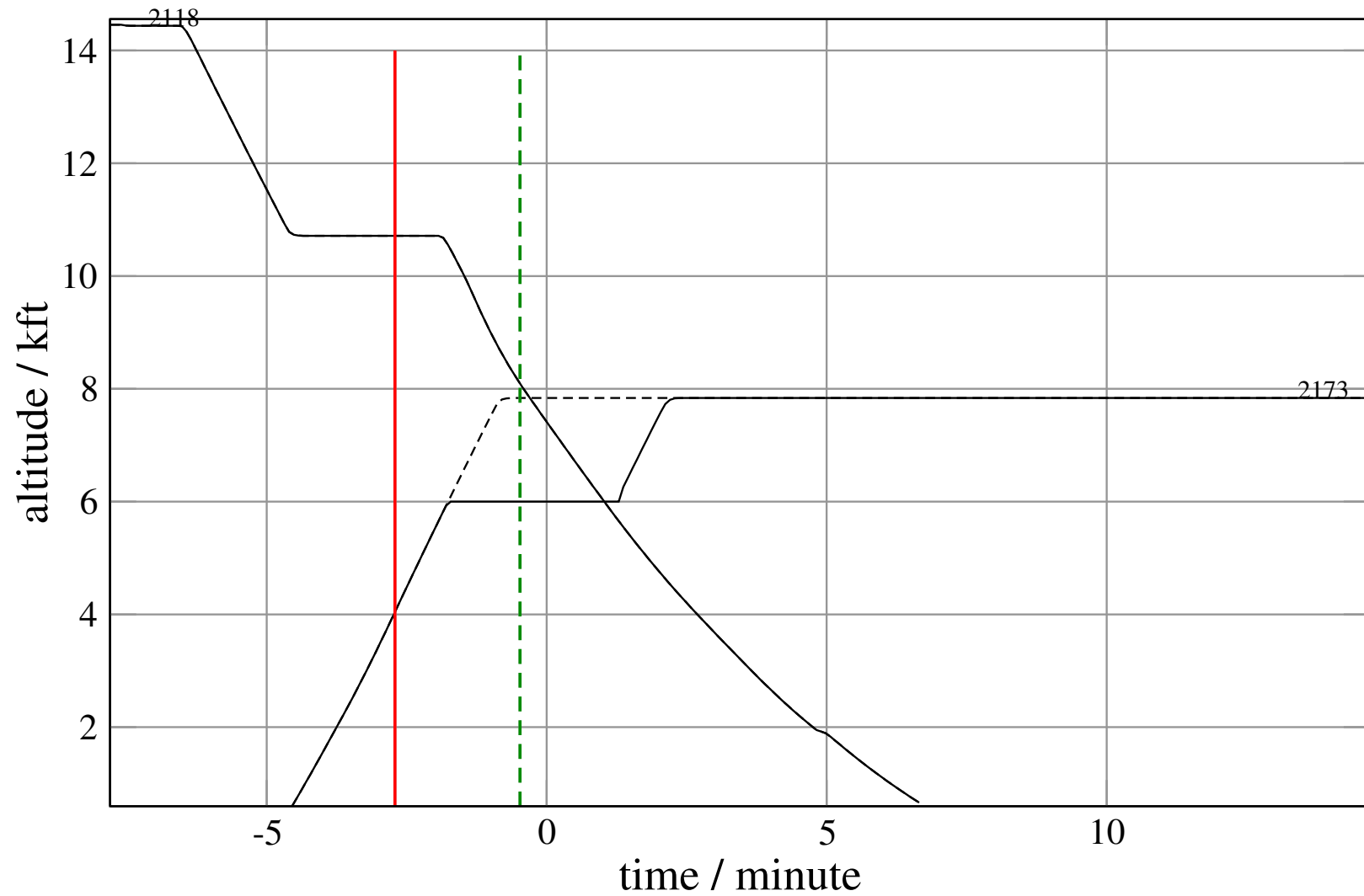
# Maneuver Planview

+ D2173D-A2118C 0.924H->1.123H: D2173D temp alt 6.0 kft, 3.0 Min (+0 s) 2118-2173-46



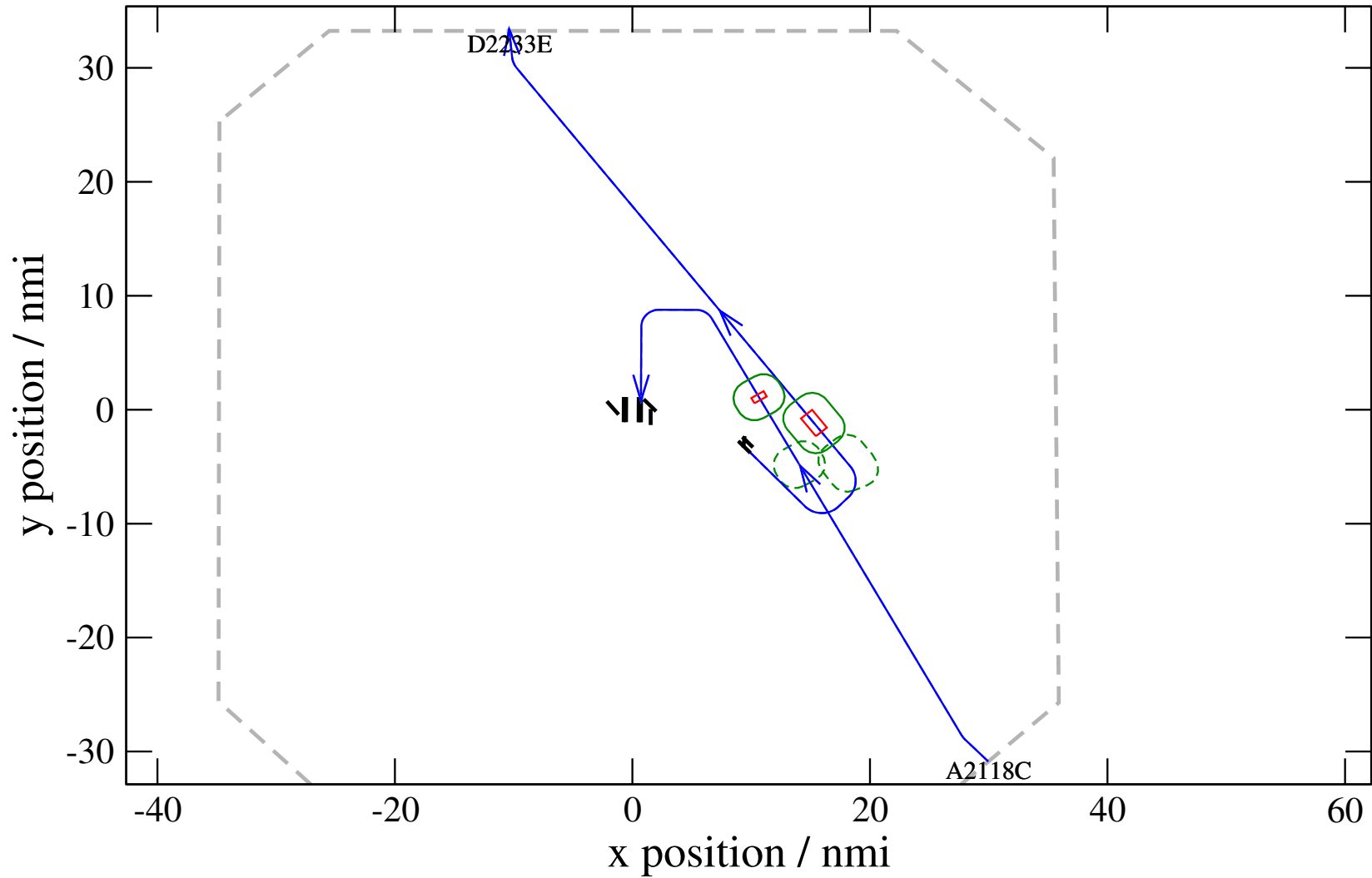
# Maneuver Altitude Profiles

+ D2173D-A2118C 0.924H->1.123H: D2173D temp alt 6.0 kft, 3.0 Min (+0 s) 2118-2173-46



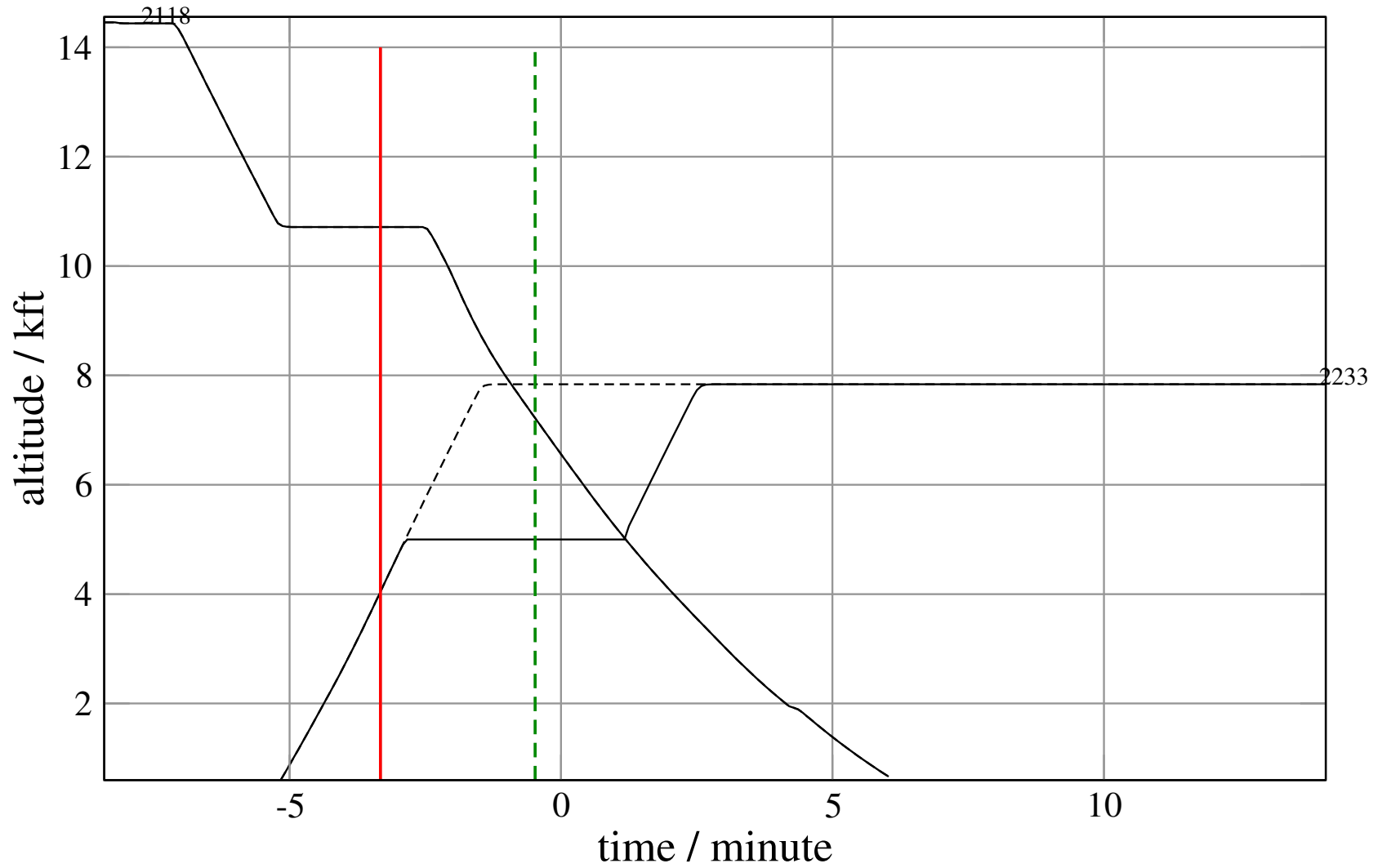
# Maneuver Planview

+ D2233E-A2118C 0.815H->1.155H: D2233E temp alt 5.0 kft, 4.0 Min (+0 s) 2118-2233-46



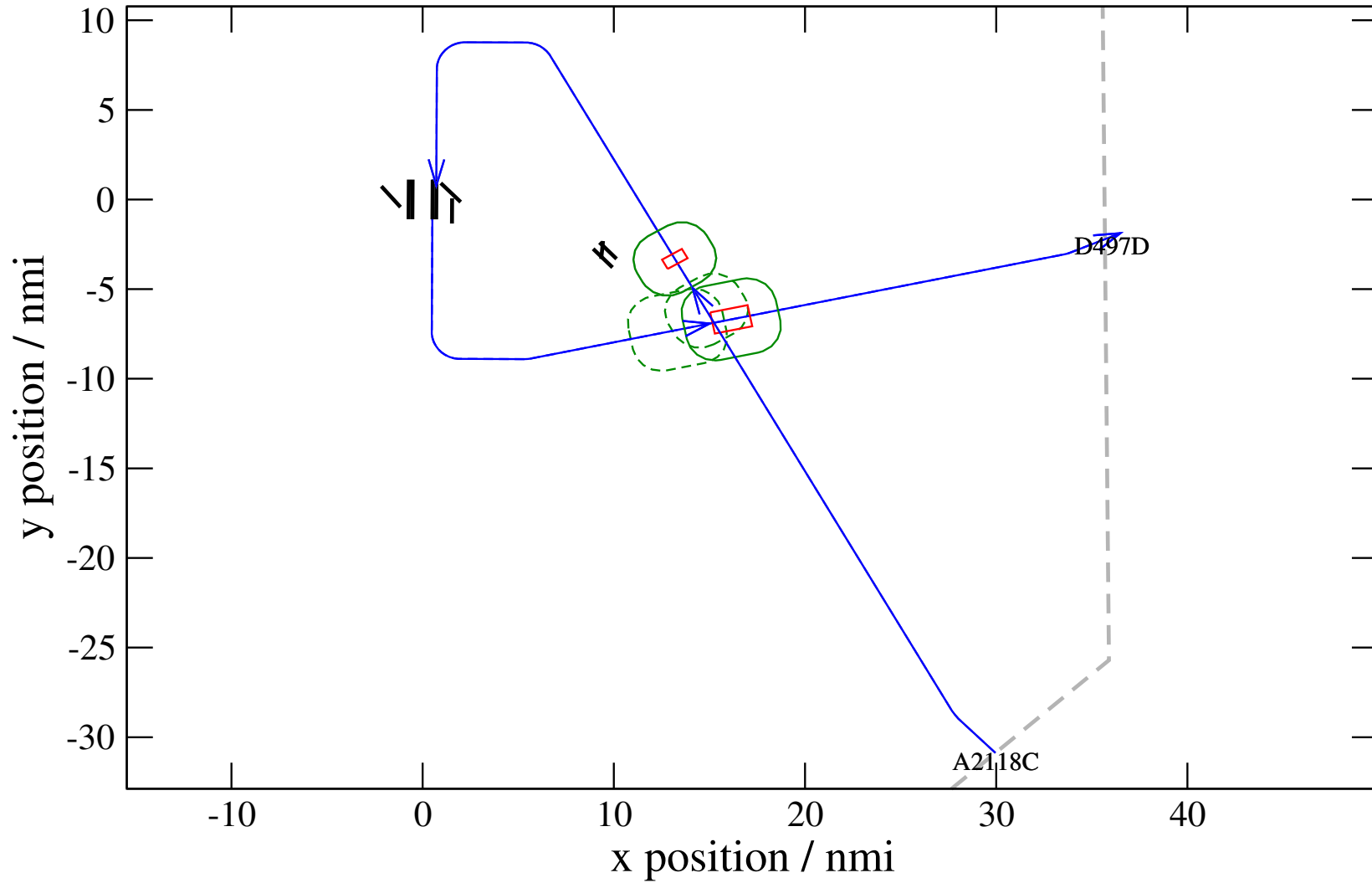
# Maneuver Altitude Profiles

+ D2233E-A2118C 0.815H->1.155H: D2233E temp alt 5.0 kft, 4.0 Min (+0 s) 2118-2233-46



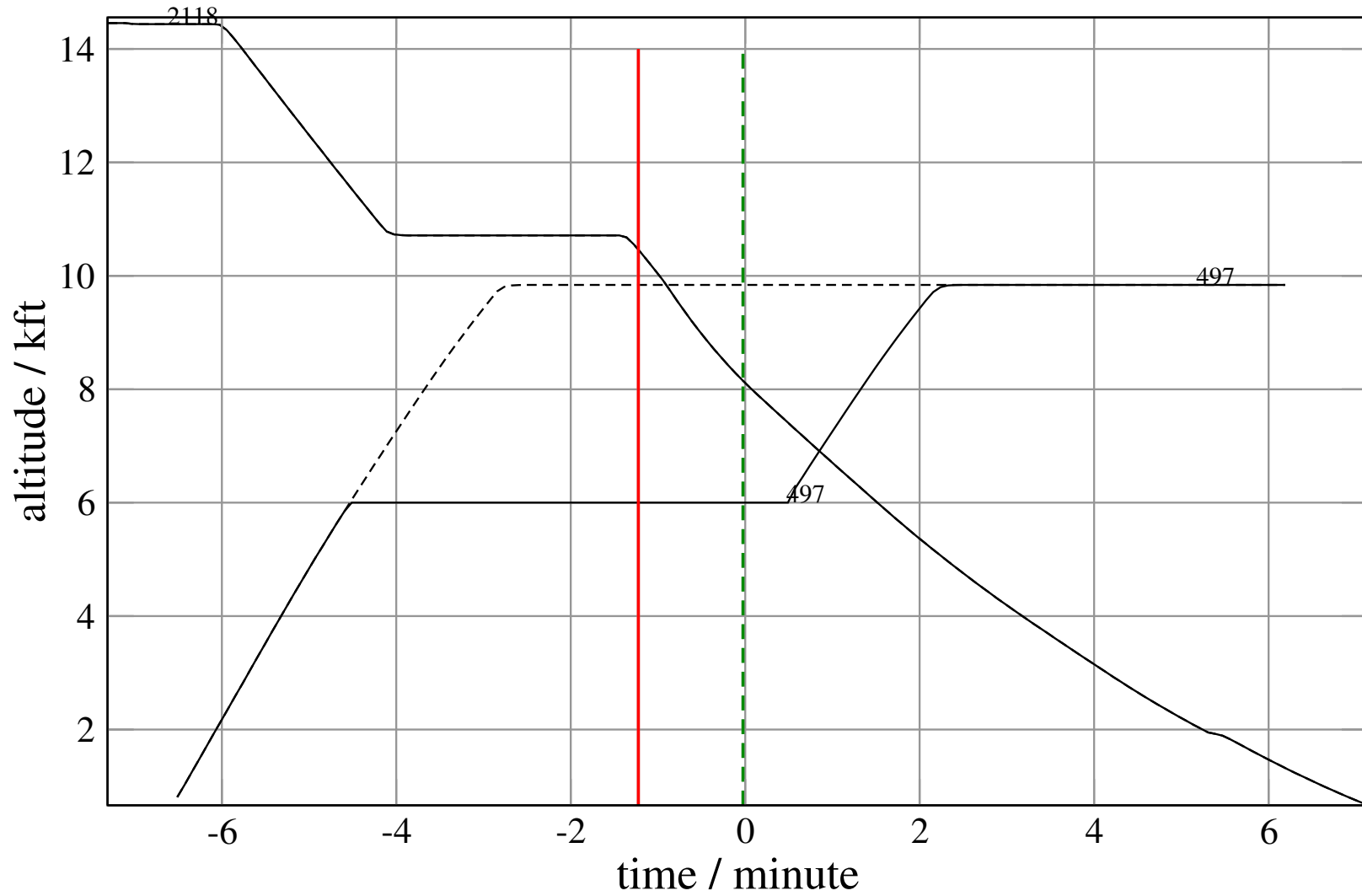
# Maneuver Planview

+ D497D-A2118C 0.092V->1.321V: D497D temp alt 6.0 kft, 5.0 Min (+0 s) 2118-497-28



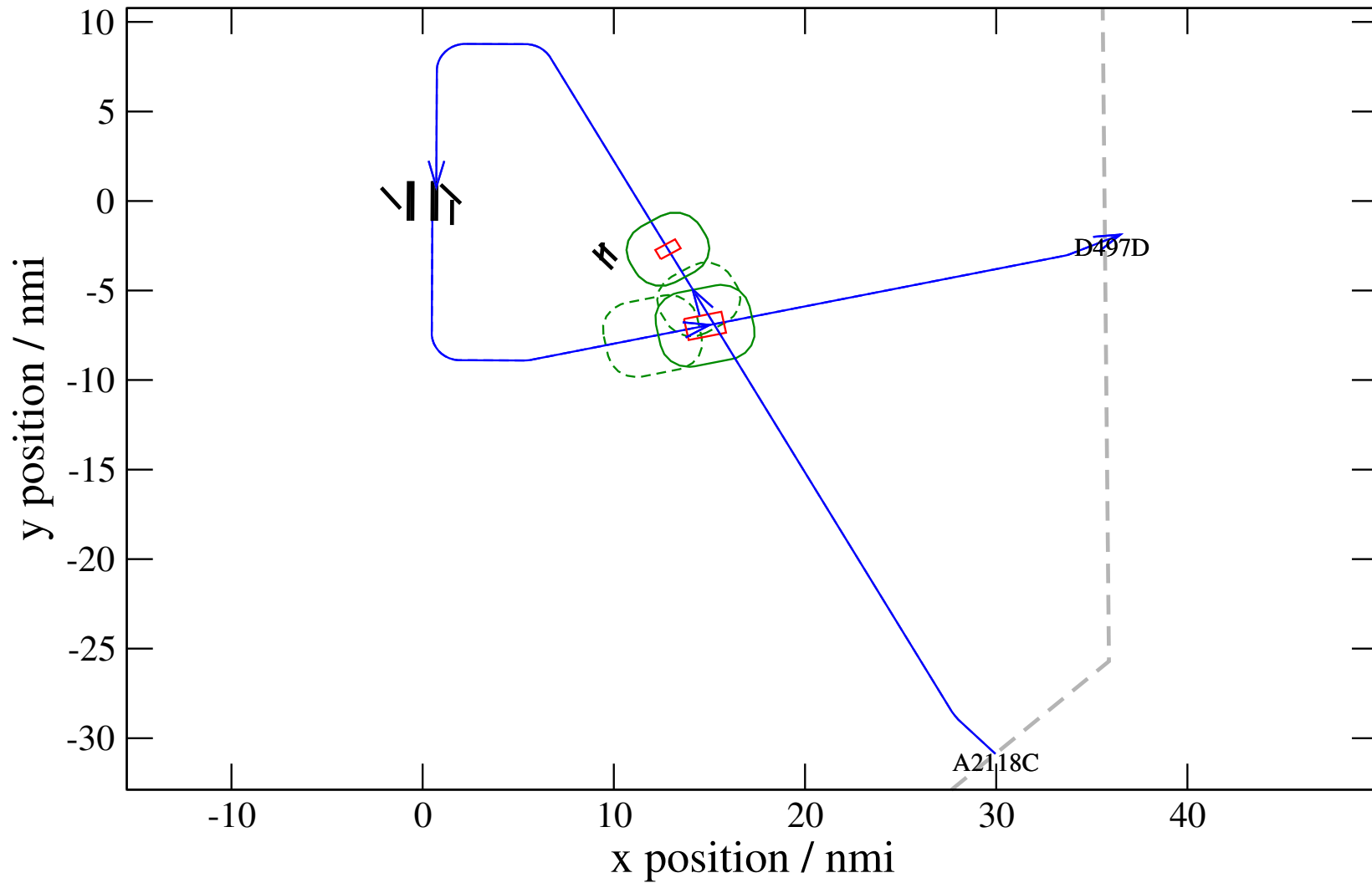
# Maneuver Altitude Profiles

+ D497D-A2118C 0.092V->1.321V: D497D temp alt 6.0 kft, 5.0 Min (+0 s) 2118-497-28



# Maneuver Planview

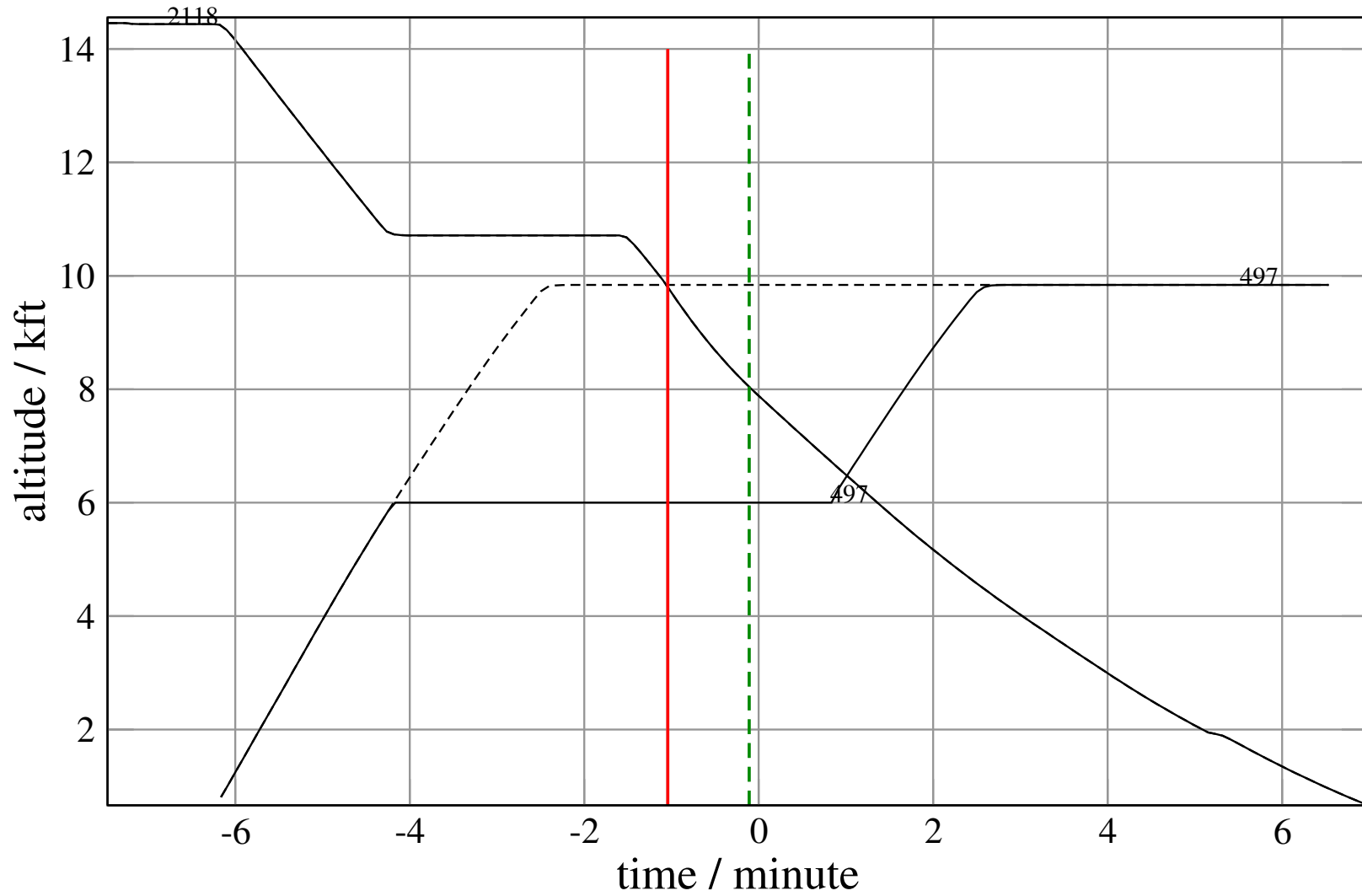
+ D497D-A2118C 0.460V->1.391V: D497D temp alt 6.0 kft, 5.0 Min (+0 s) 2118-497-29





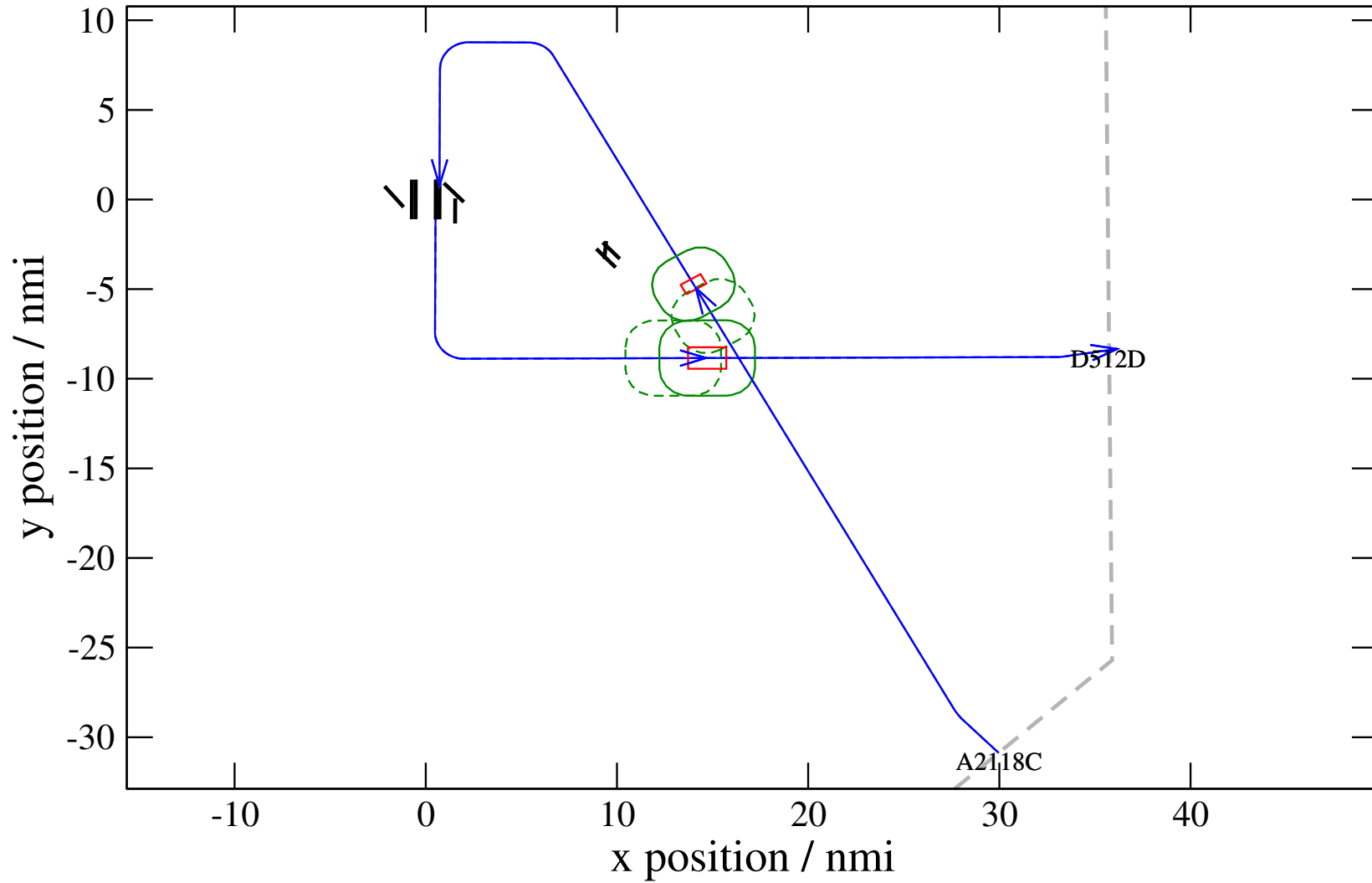
# Maneuver Altitude Profiles

+ D497D-A2118C 0.460V->1.391V: D497D temp alt 6.0 kft, 5.0 Min (+0 s) 2118-497-29



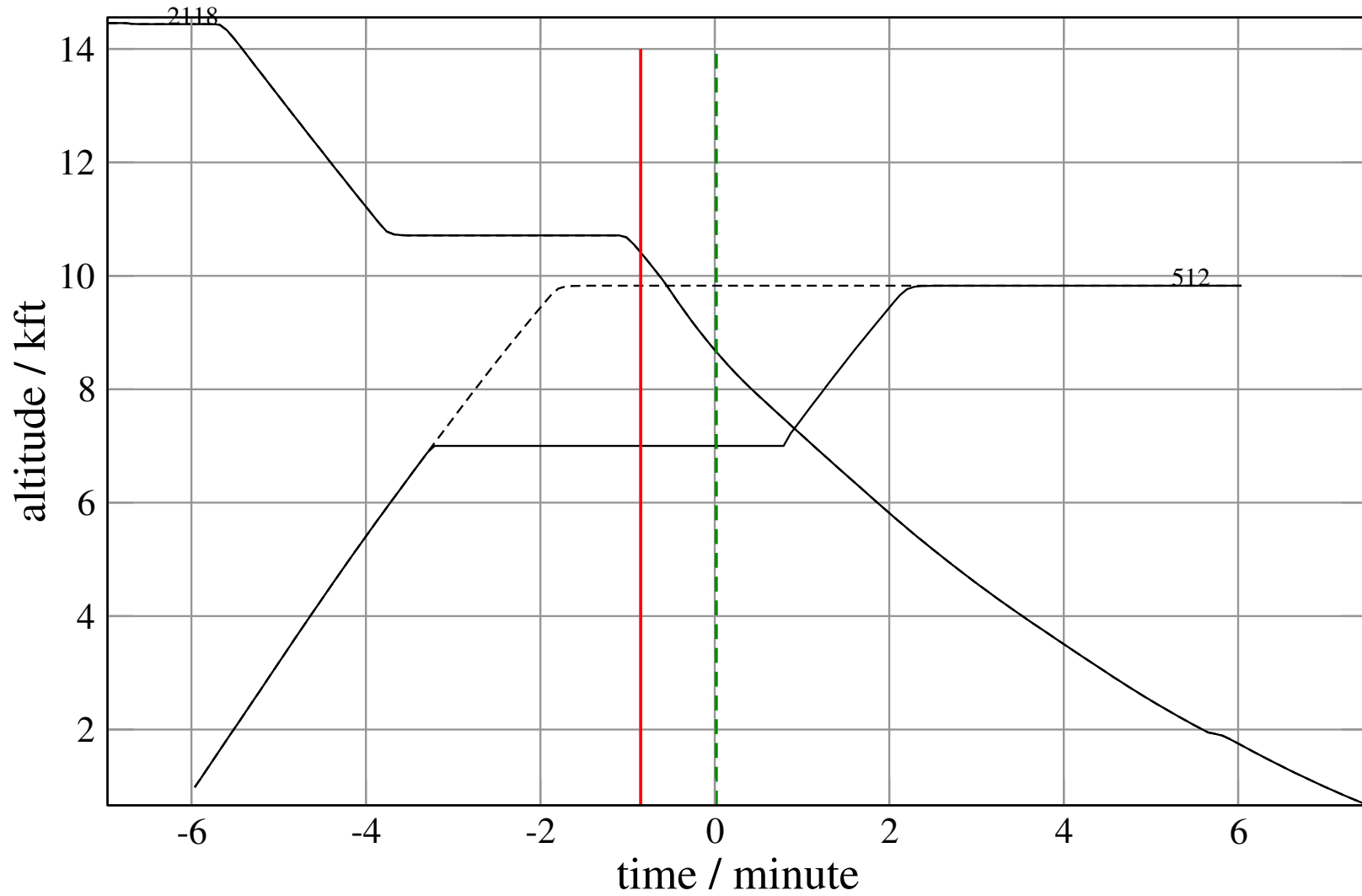
# Maneuver Planview

+ D512D-A2118C 0.458H->1.198H: D512D temp alt 7.0 kft, 4.0 Min (+0 s) 2118-512-27



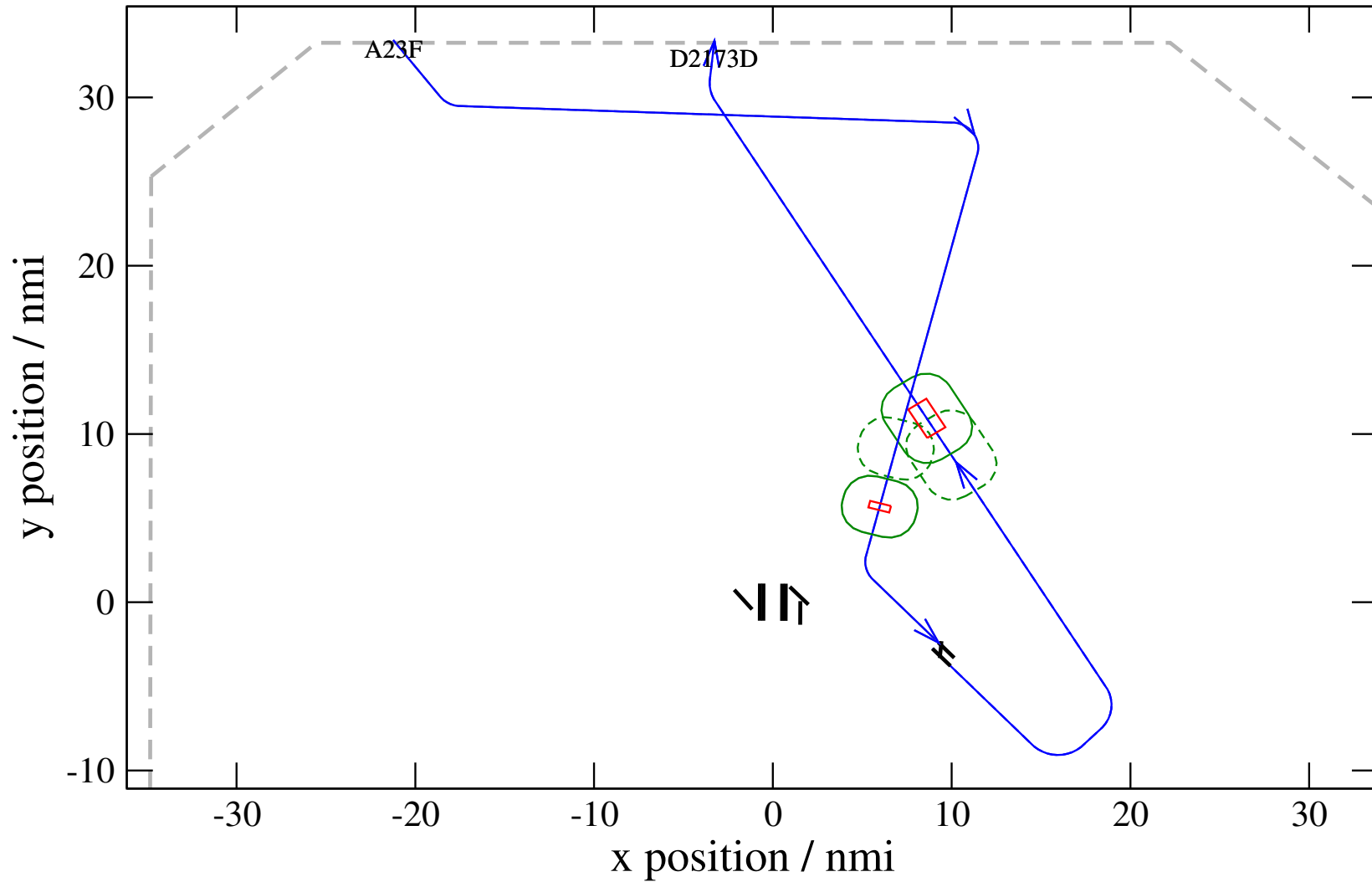
# Maneuver Altitude Profiles

+ D512D-A2118C 0.458H->1.198H: D512D temp alt 7.0 kft, 4.0 Min (+0 s) 2118-512-27



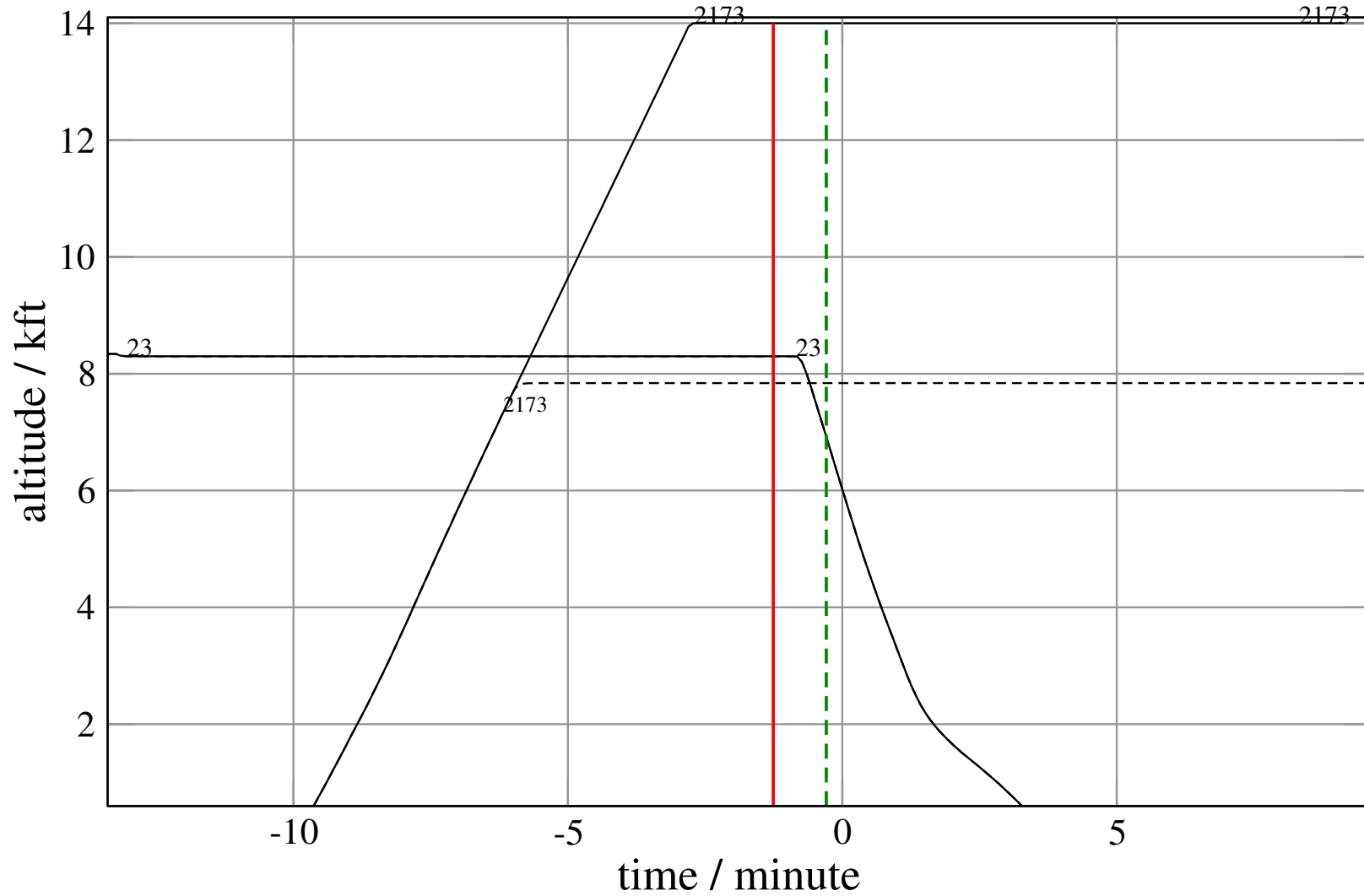
# Maneuver Planview

+ D2173D-A23F 0.476H->1.507H: D2173D new level alt 14.0 kft (+0 s) 23-2173-47



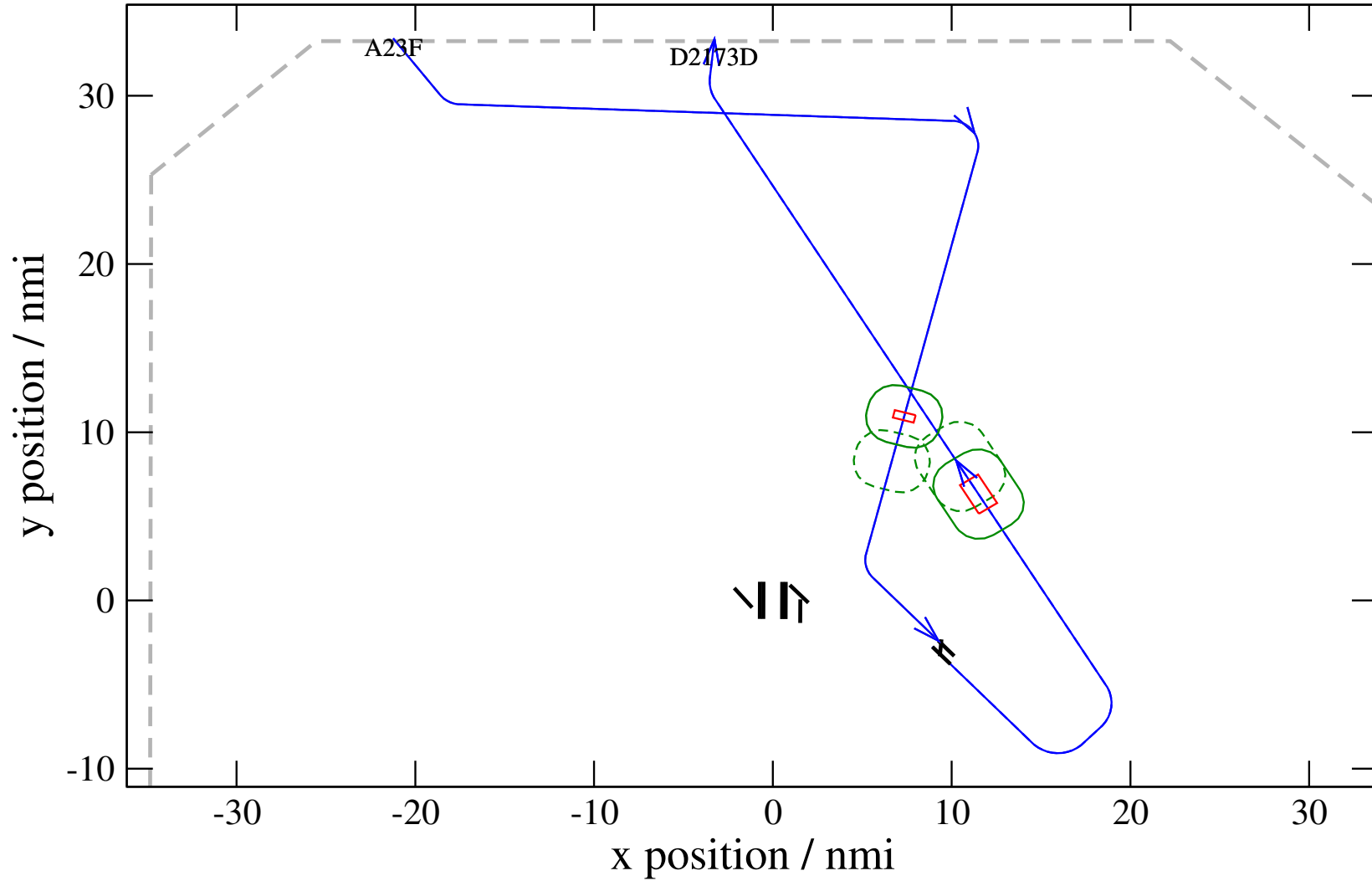
# Maneuver Altitude Profiles

+ D2173D-A23F 0.476H->1.507H: D2173D new level alt 14.0 kft (+0 s) 23-2173-47



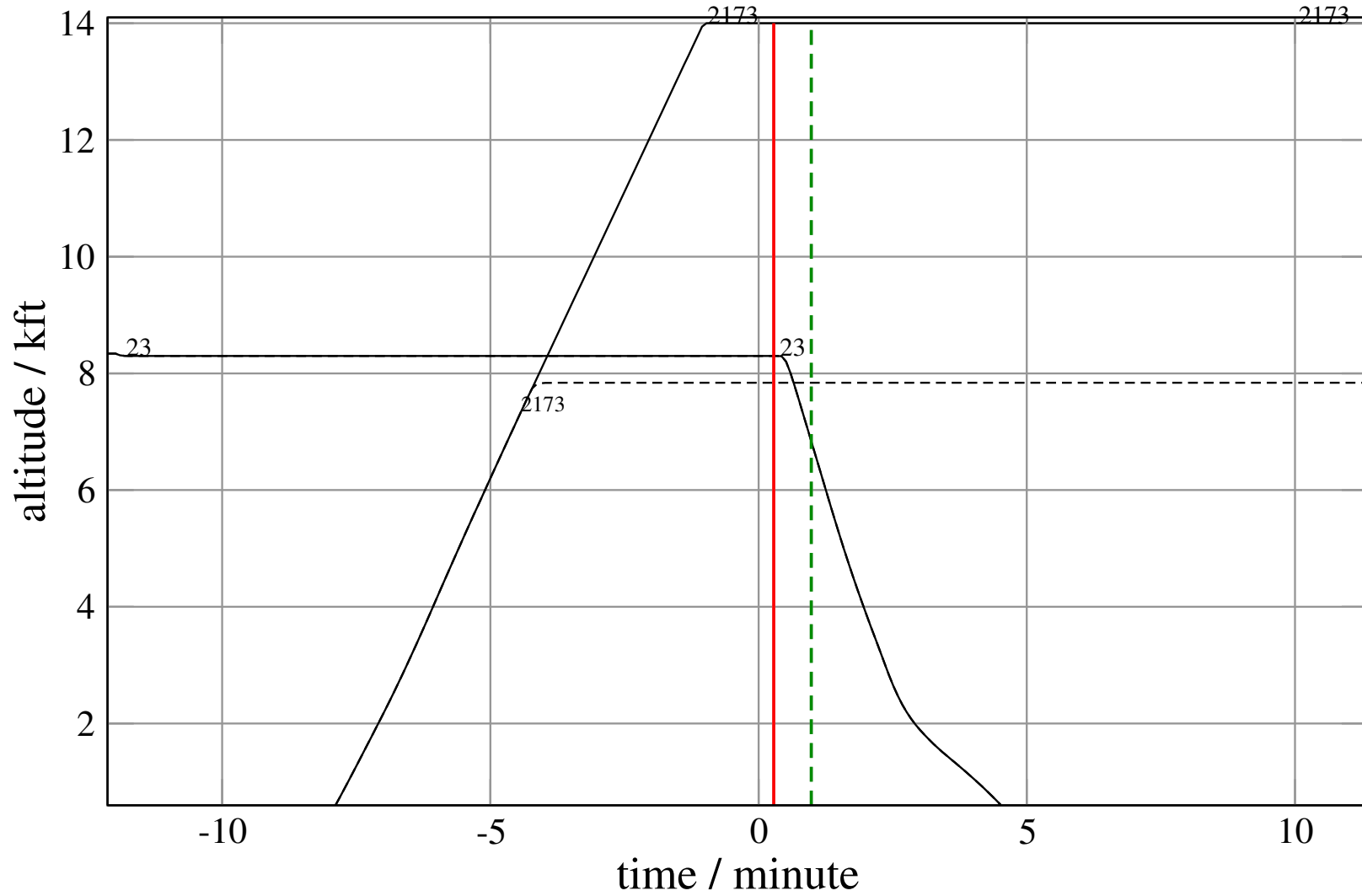
# Maneuver Planview

+ D2173D-A23F 0.716H->1.512H: D2173D new level alt 14.0 kft (+0 s) 23-2173-48



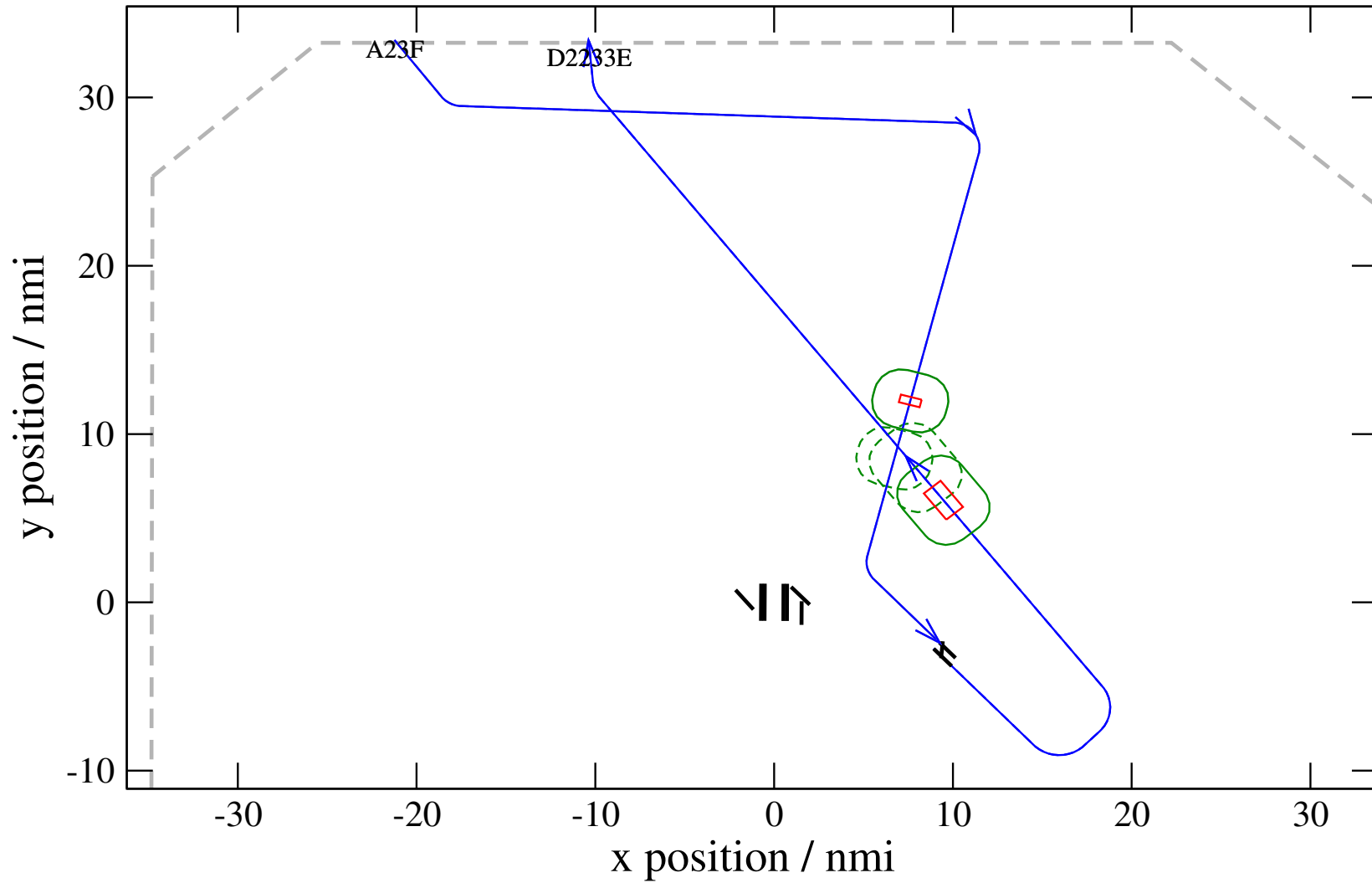
# Maneuver Altitude Profiles

+ D2173D-A23F 0.716H->1.512H: D2173D new level alt 14.0 kft (+0 s) 23-2173-48



# Maneuver Planview

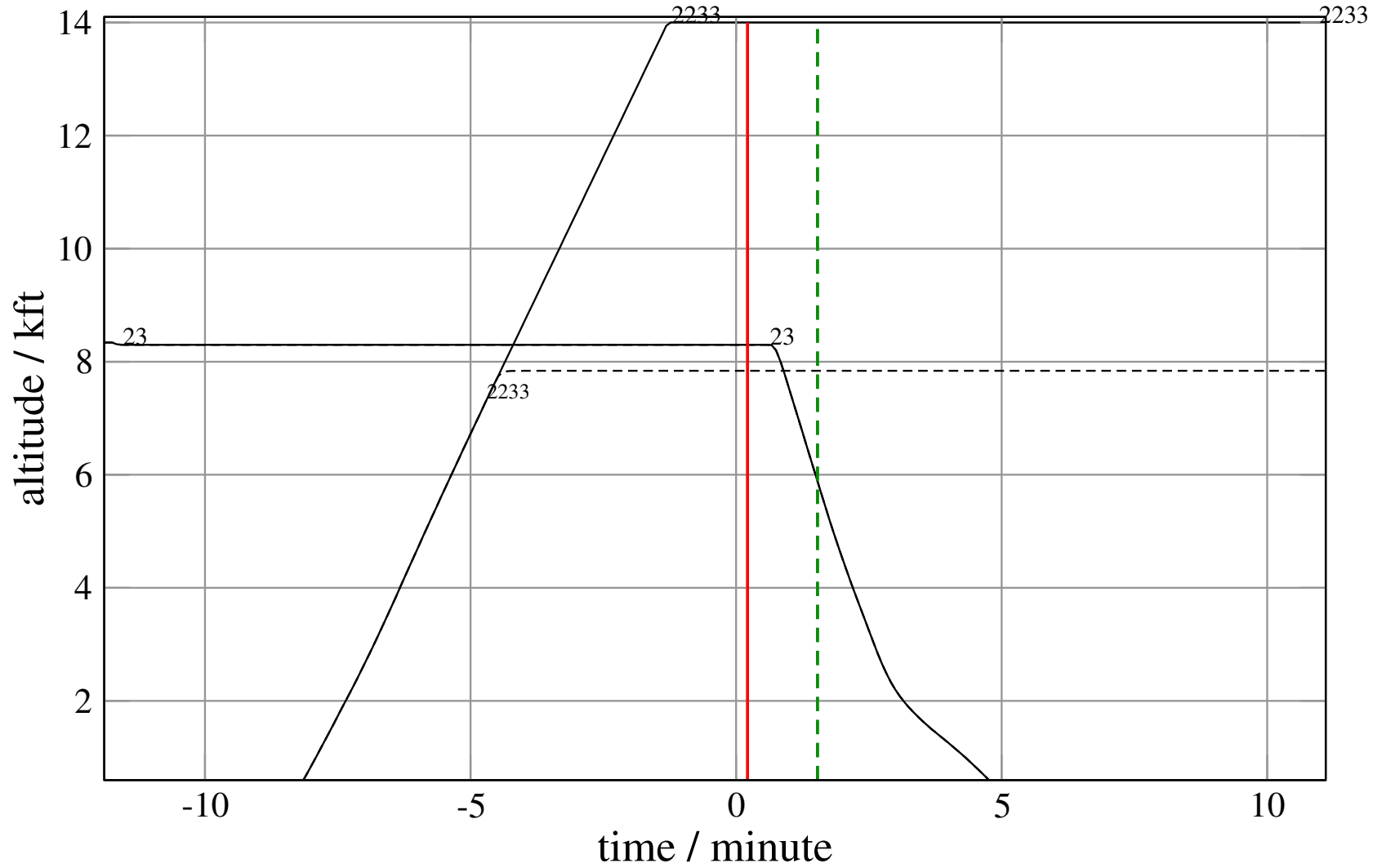
+ D2233E-A23F 0.000H->1.508H: D2233E new level alt 14.0 kft (+0 s) 23-2233-47





# Maneuver Altitude Profiles

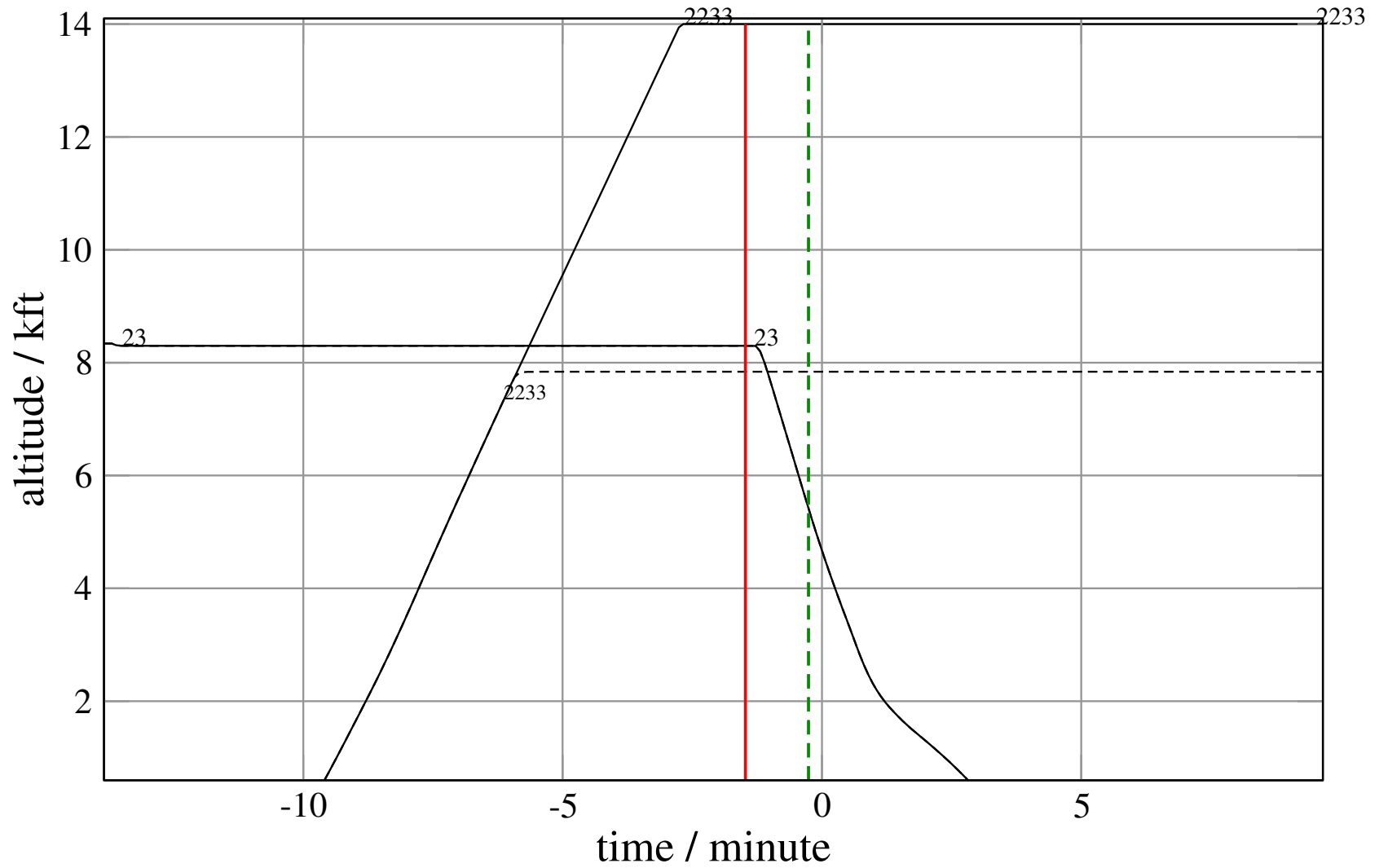
+ D2233E-A23F 0.000H->1.508H: D2233E new level alt 14.0 kft (+0 s) 23-2233-47





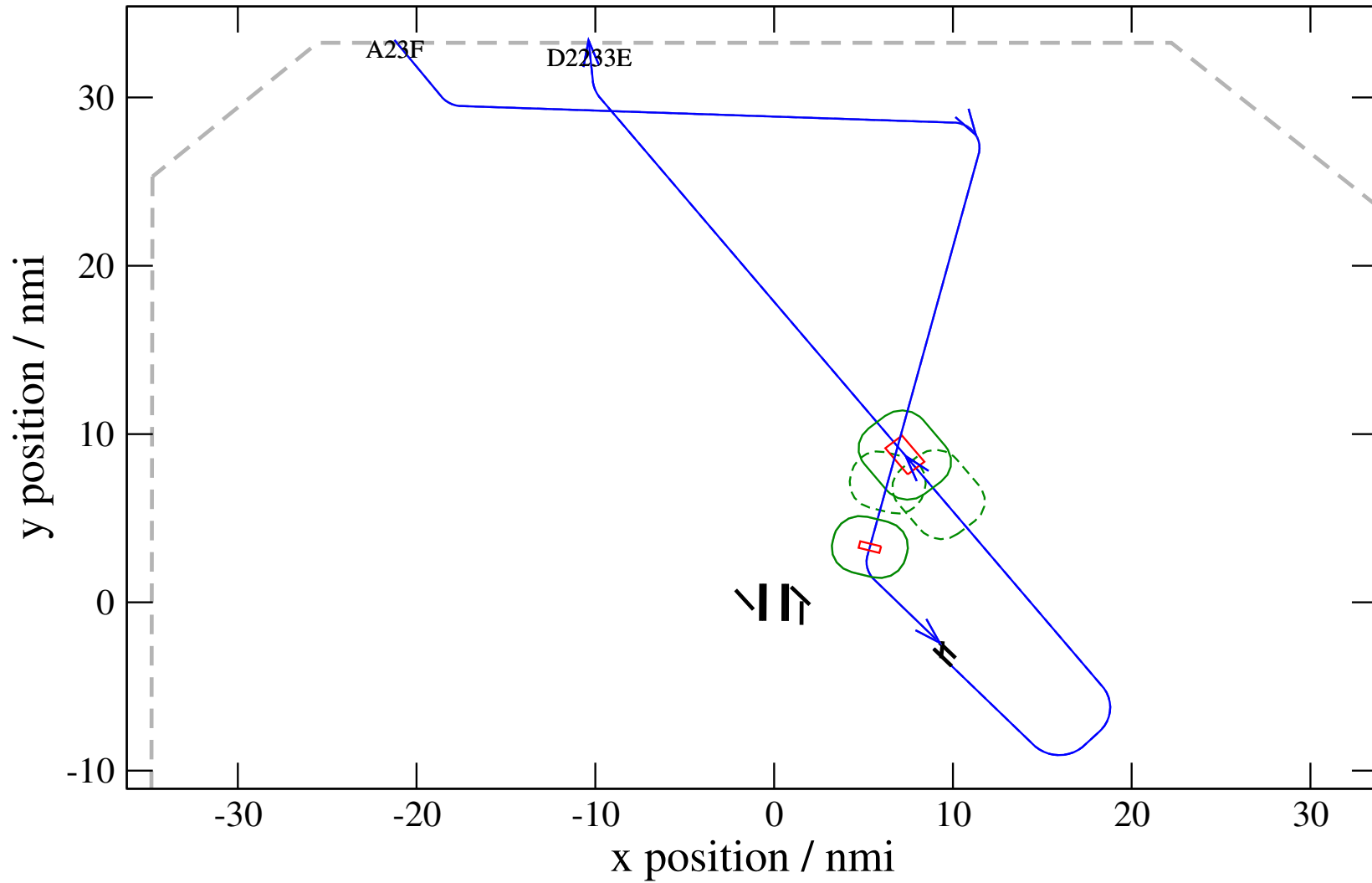
# Maneuver Altitude Profiles

+ D2233E-A23F 0.083H->1.503H: D2233E new level alt 14.0 kft (+0 s) 23-2233-48



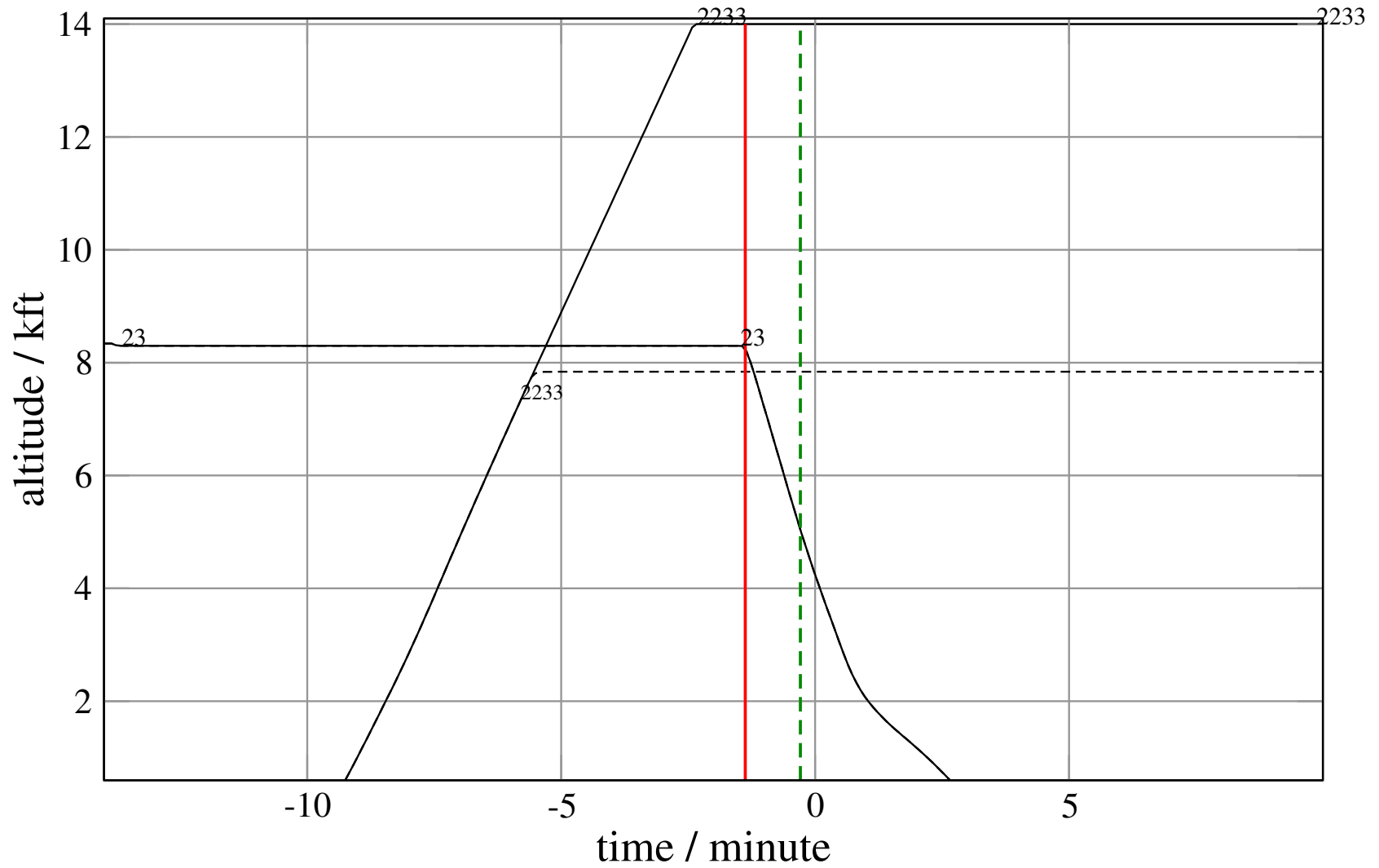
# Maneuver Planview

+ D2233E-A23F 0.399V->1.508H: D2233E new level alt 14.0 kft (+0 s) 23-2233-49



# Maneuver Altitude Profiles

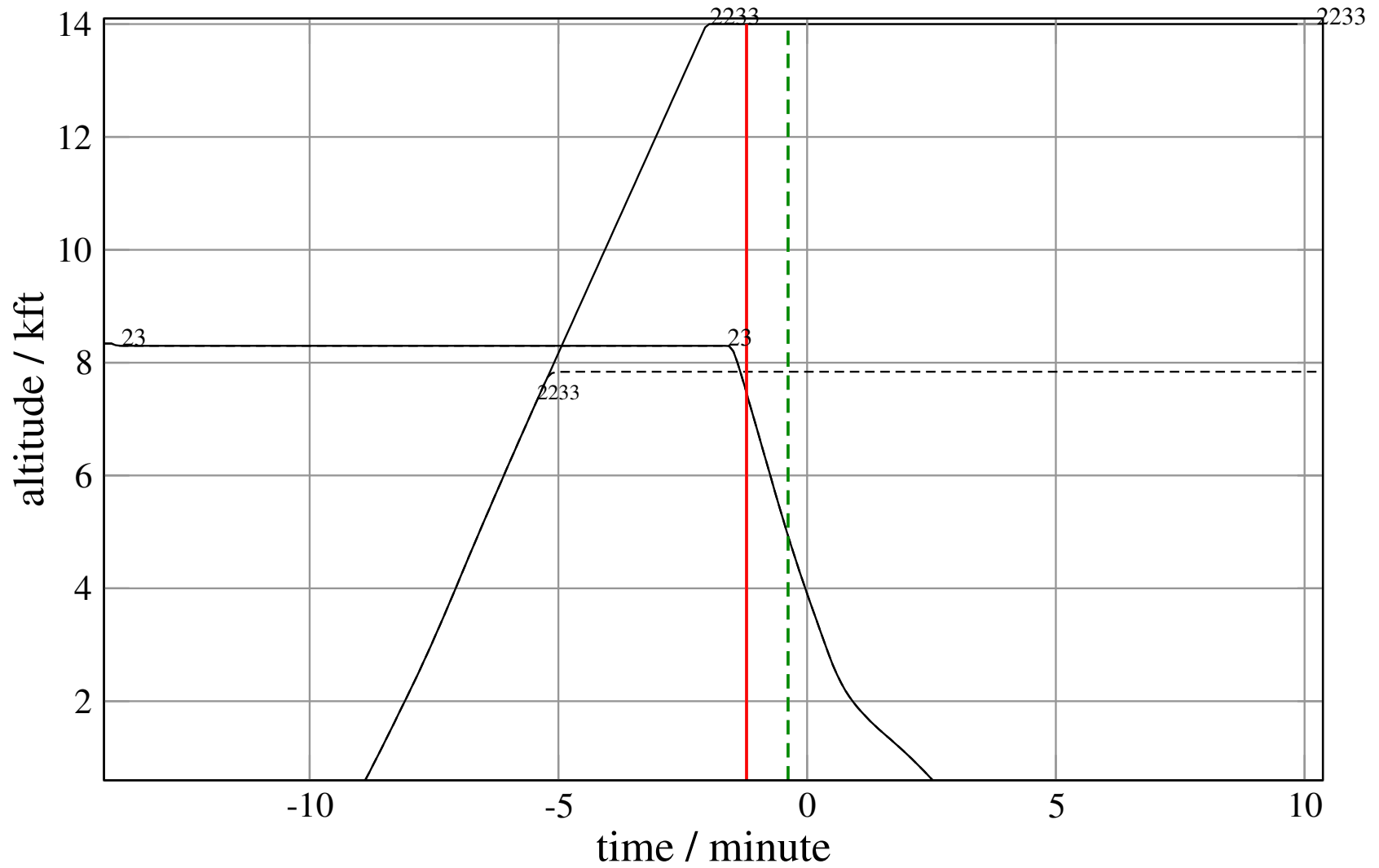
+ D2233E-A23F 0.399V->1.508H: D2233E new level alt 14.0 kft (+0 s) 23-2233-49





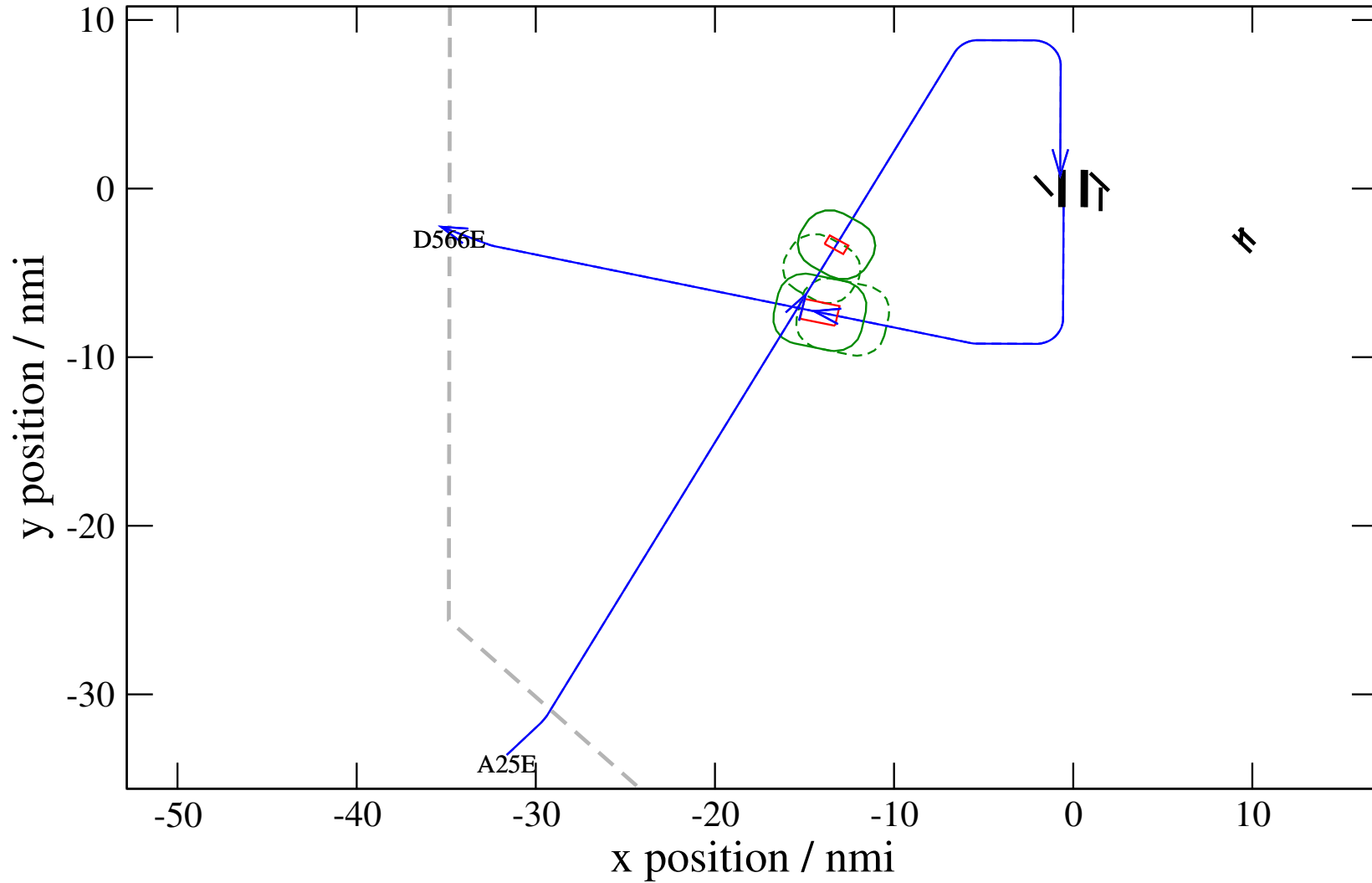
# Maneuver Altitude Profiles

+ D2233E-A23F 0.729H->1.502H: D2233E new level alt 14.0 kft (+0 s) 23-2233-50



# Maneuver Planview

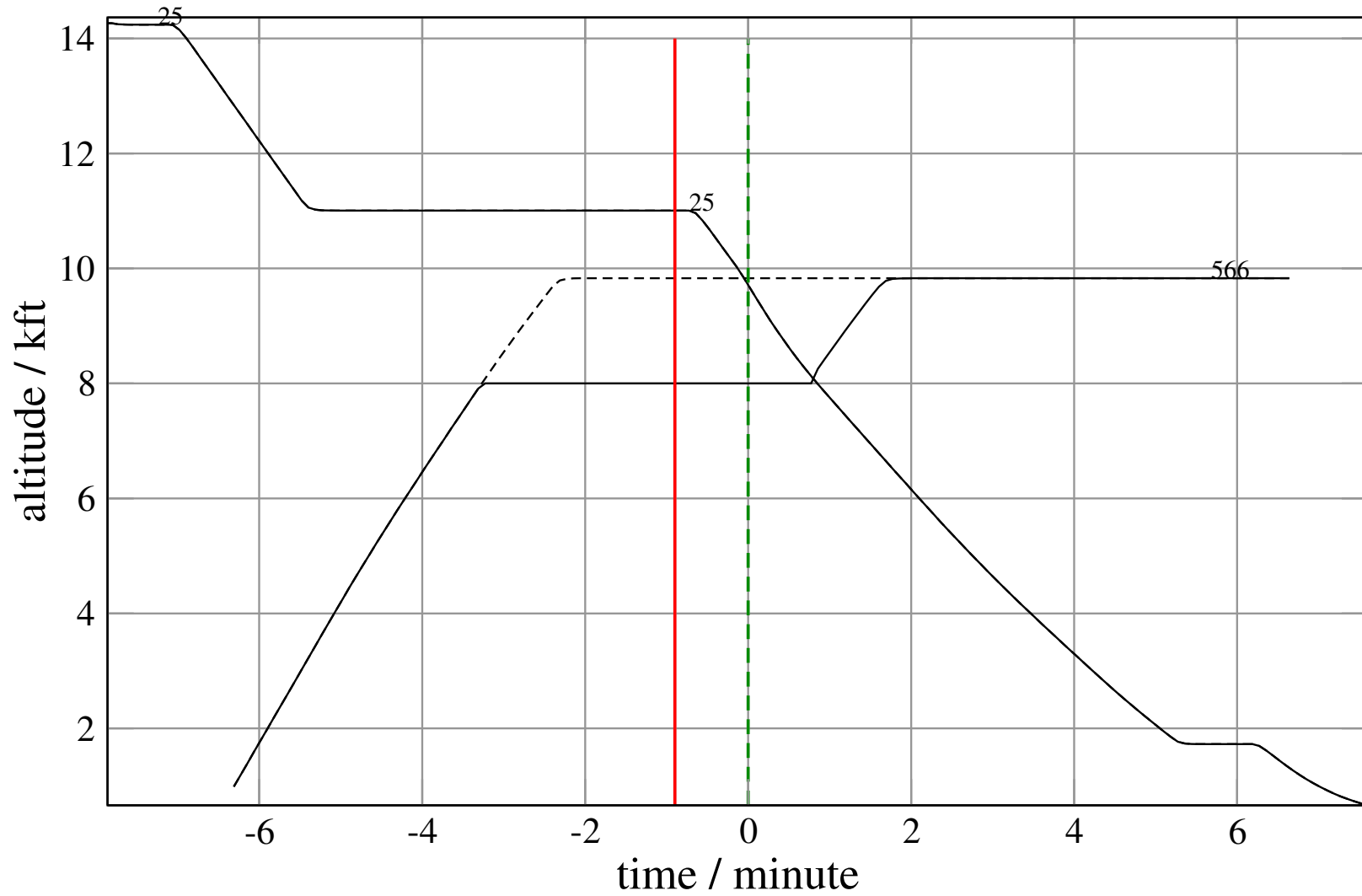
+ D566E-A25E 0.509V->1.130V: D566E temp alt 8.0 kft, 4.0 Min (+0 s) 25-566-30





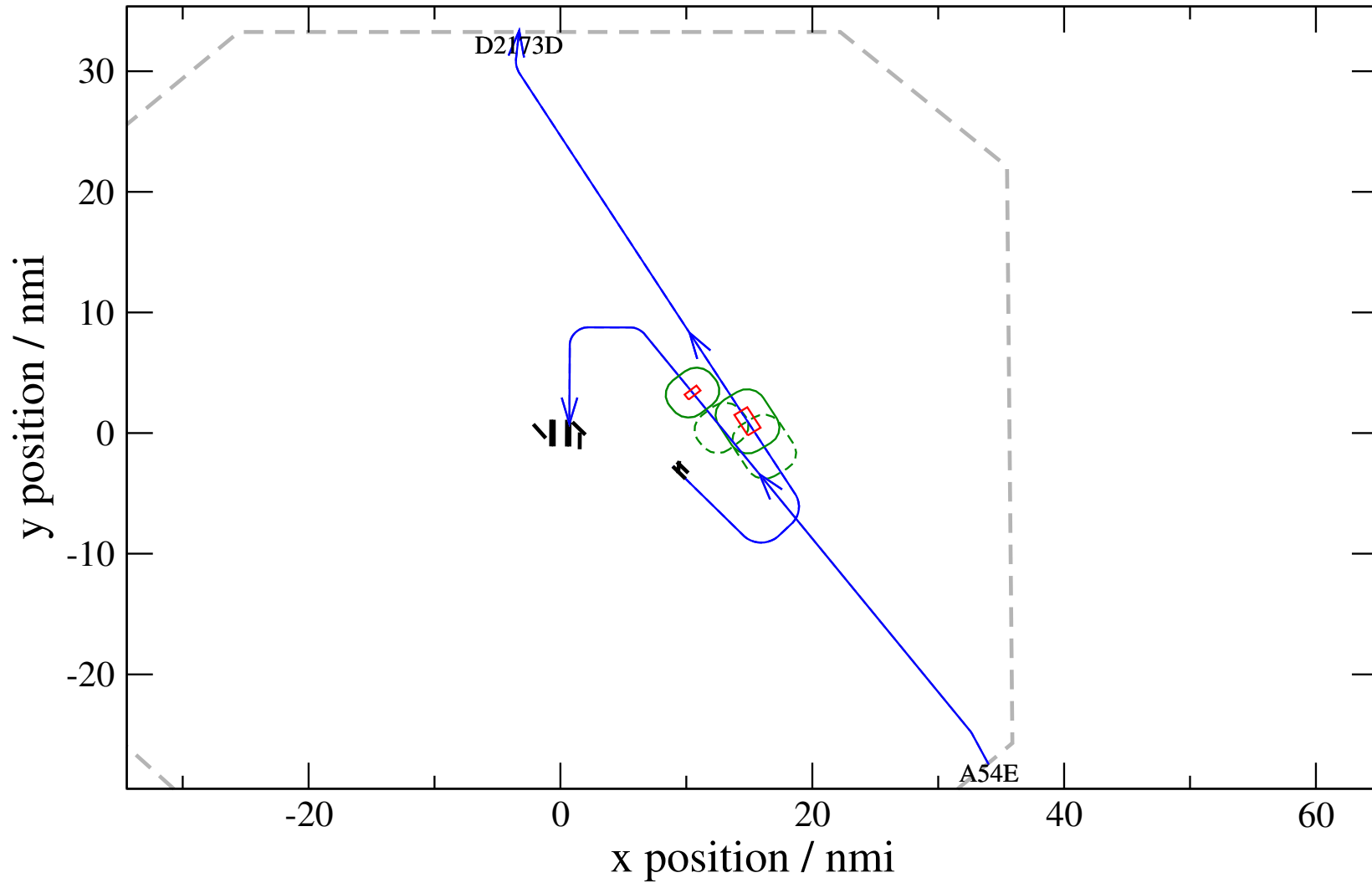
# Maneuver Altitude Profiles

+ D566E-A25E 0.509V->1.130V: D566E temp alt 8.0 kft, 4.0 Min (+0 s) 25-566-30



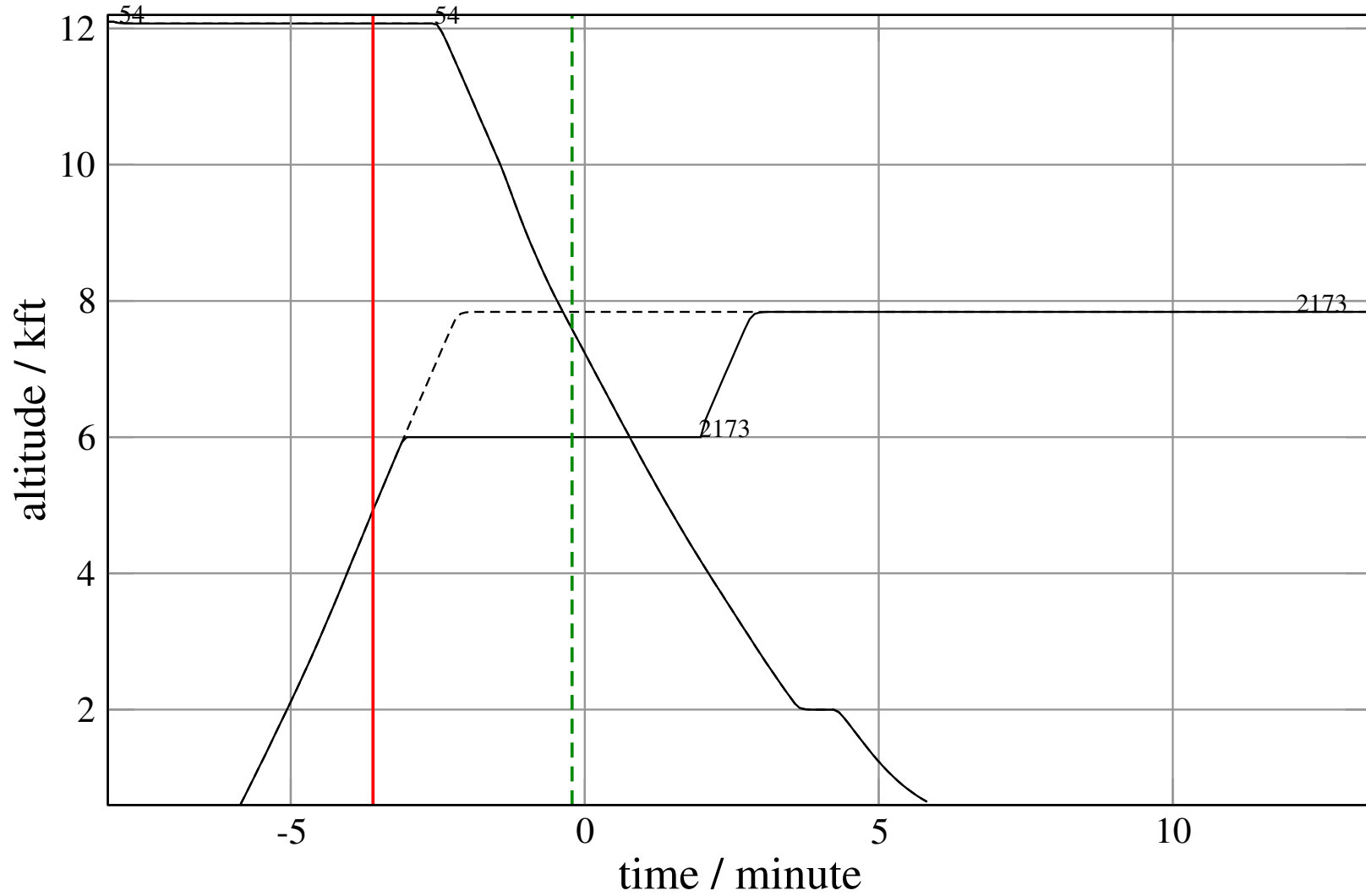
# Maneuver Planview

+ D2173D-A54E 0.694H->1.125V: D2173D temp alt 6.0 kft, 5.0 Min (+0 s) 54-2173-44



# Maneuver Altitude Profiles

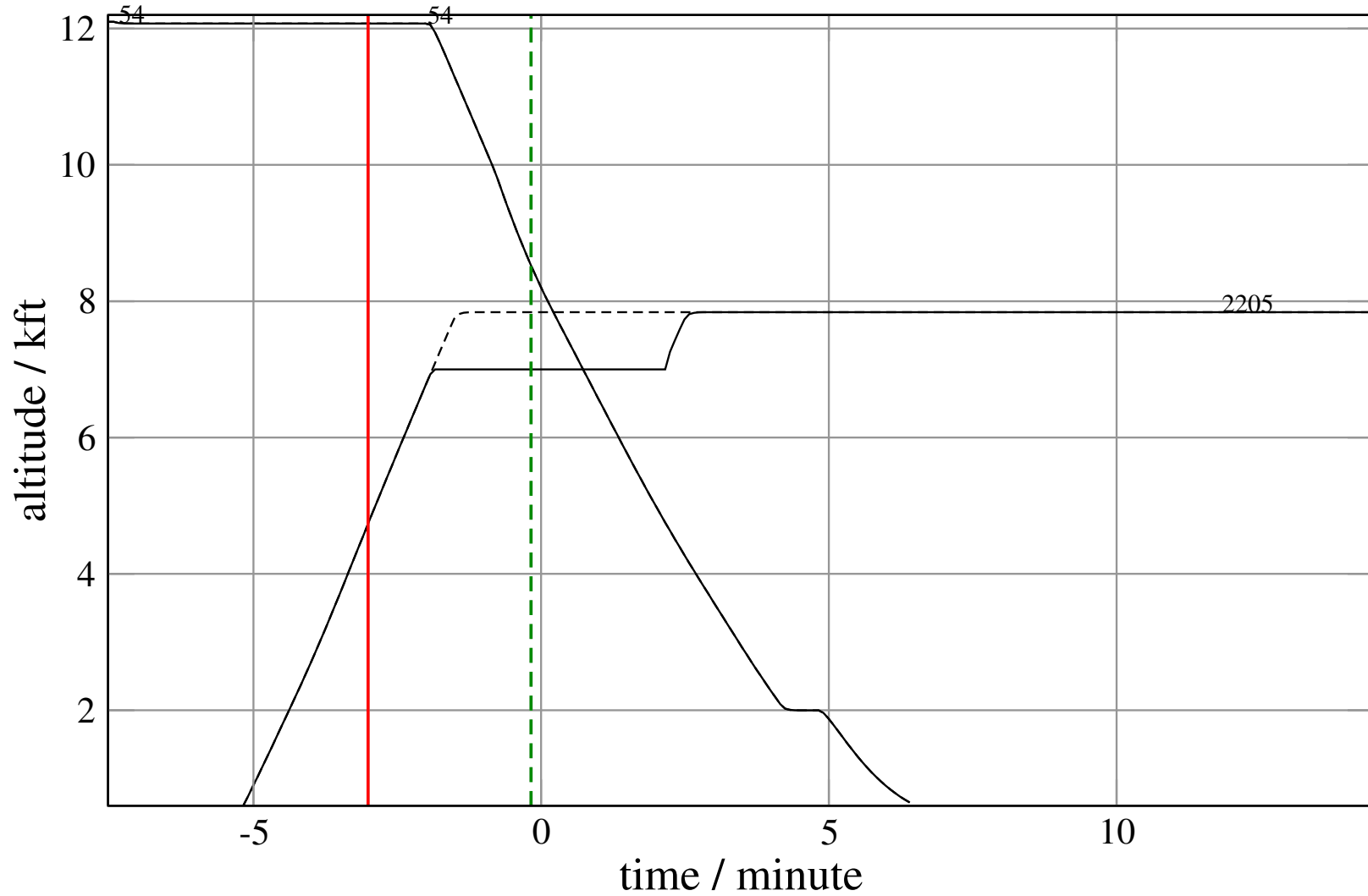
+ D2173D-A54E 0.694H->1.125V: D2173D temp alt 6.0 kft, 5.0 Min (+0 s) 54-2173-44





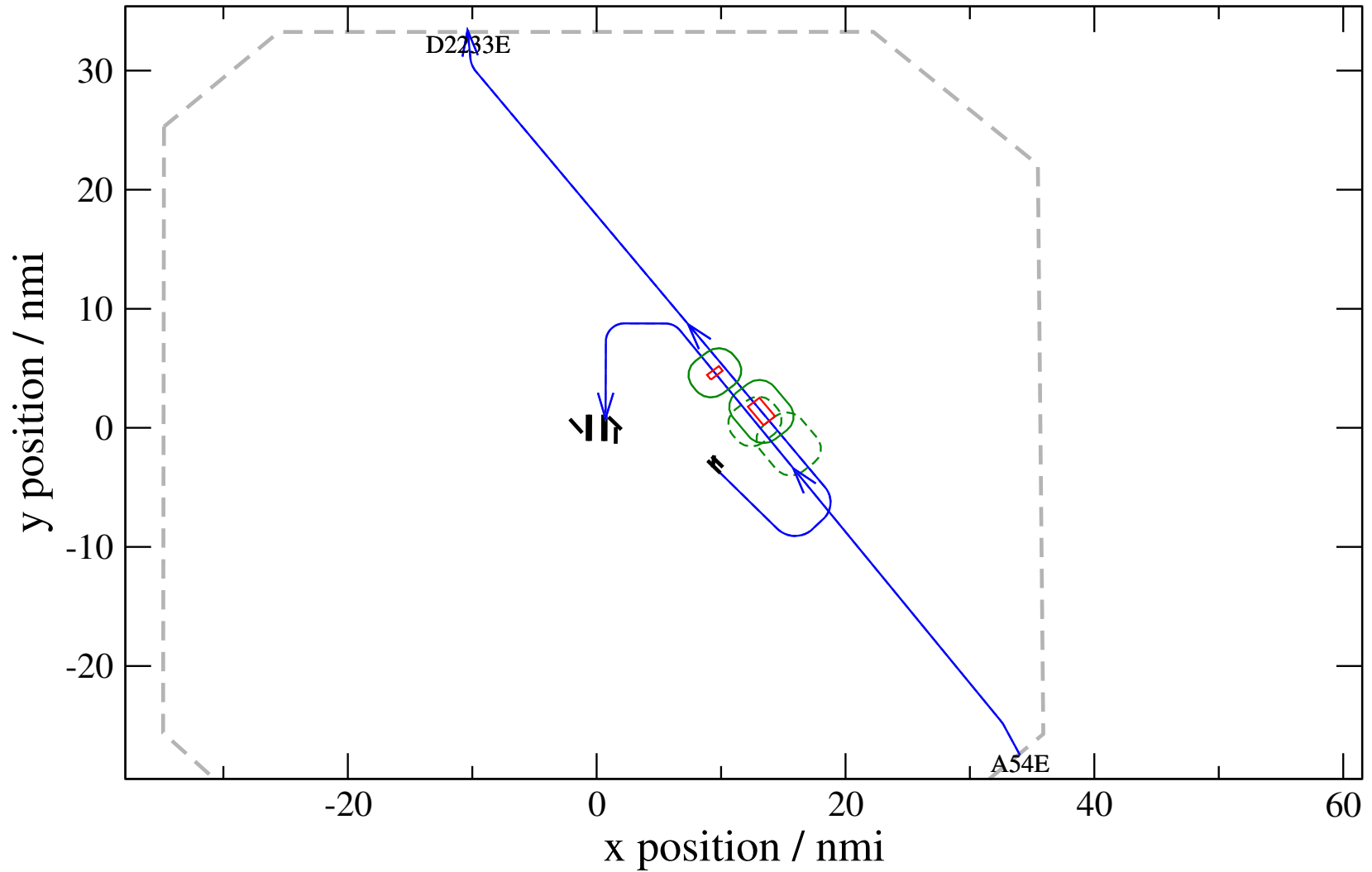
# Maneuver Altitude Profiles

+ D2205D-A54E 0.920H->1.115H: D2205D temp alt 7.0 kft, 4.0 Min (+0 s) 54-2205-45



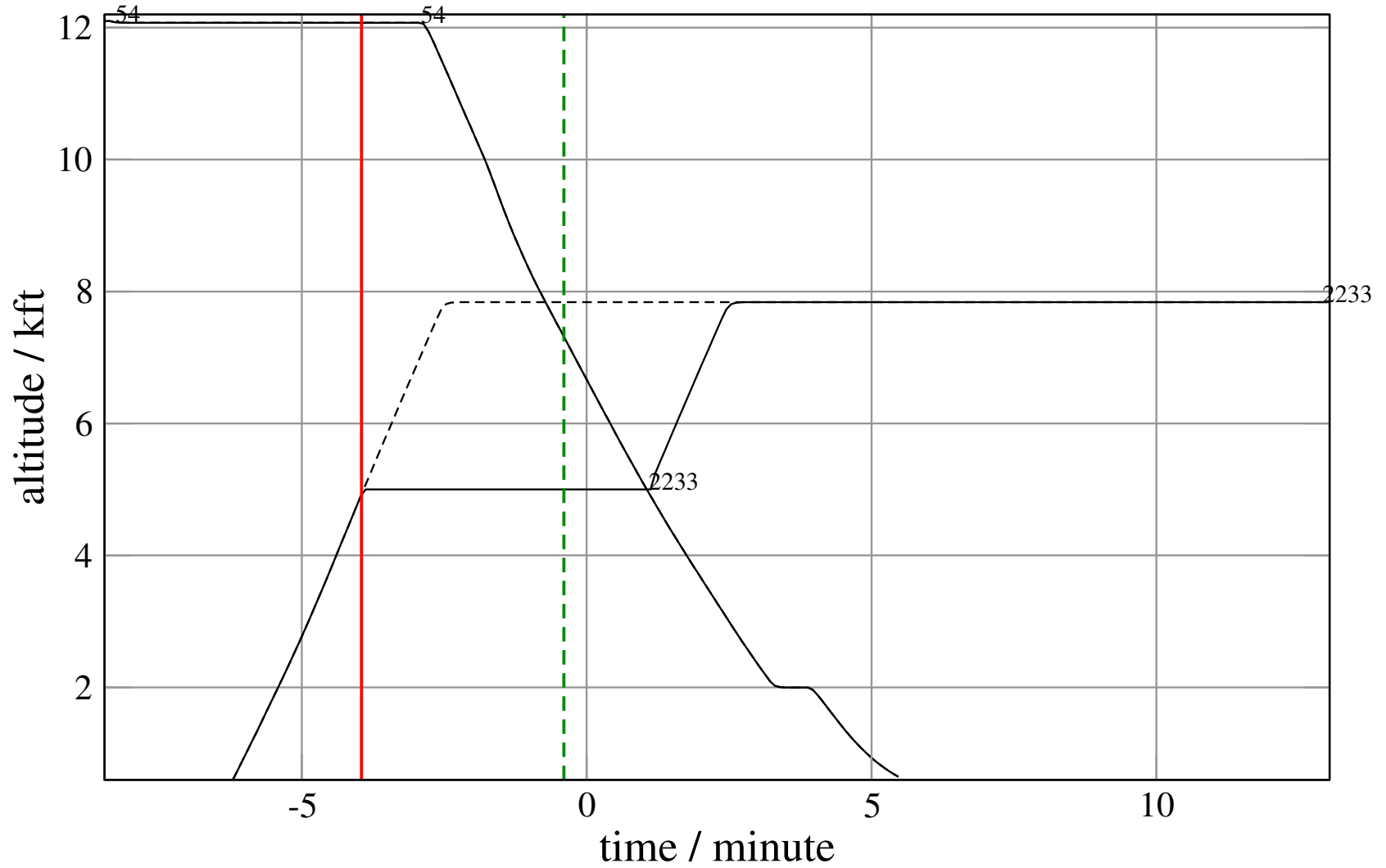
# Maneuver Planview

+ D2233E-A54E 0.632V->1.207H: D2233E temp alt 5.0 kft, 5.0 Min (+0 s) 54-2233-44



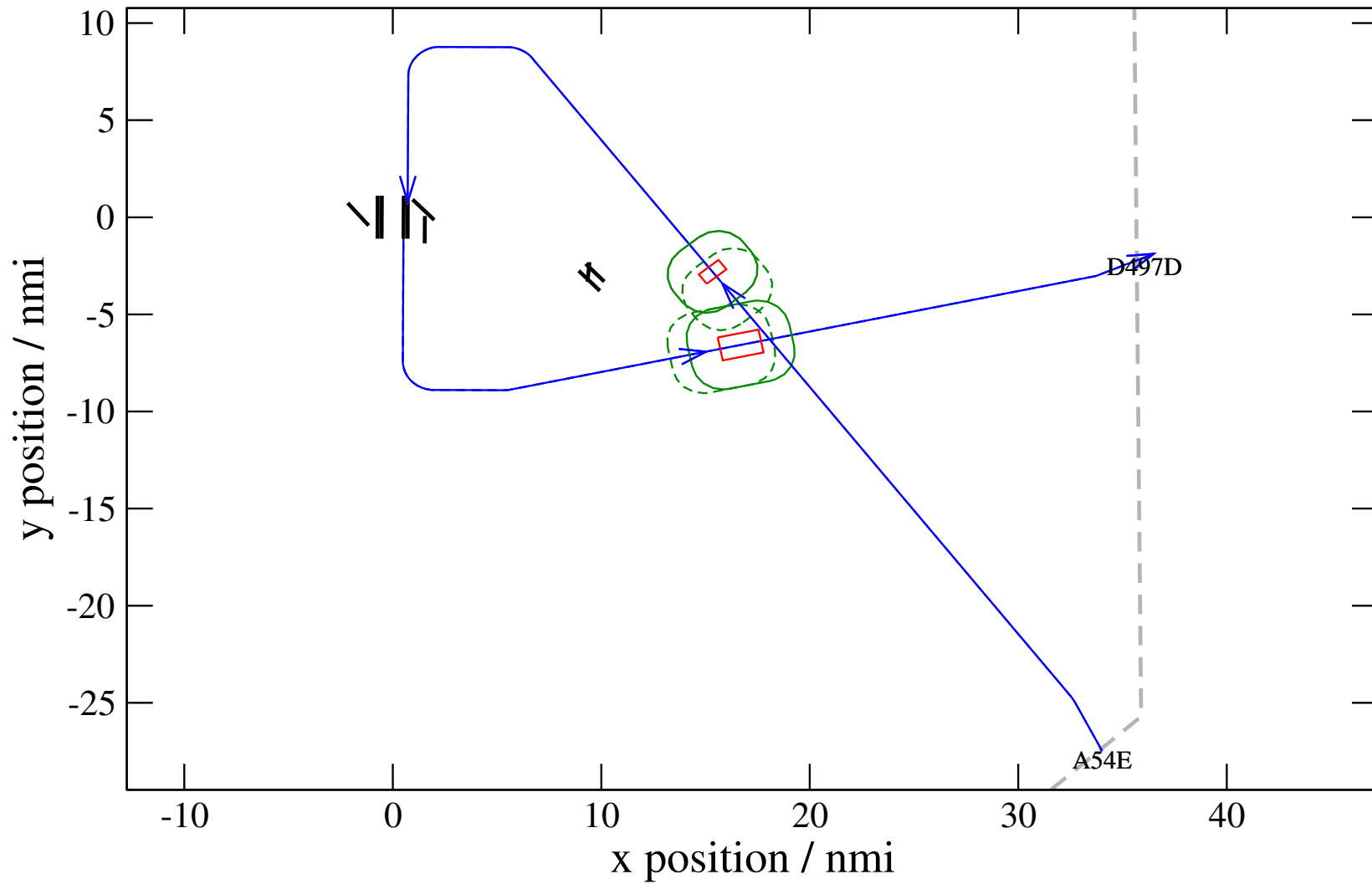
# Maneuver Altitude Profiles

+ D2233E-A54E 0.632V->1.207H: D2233E temp alt 5.0 kft, 5.0 Min (+0 s) 54-2233-44



# Maneuver Planview

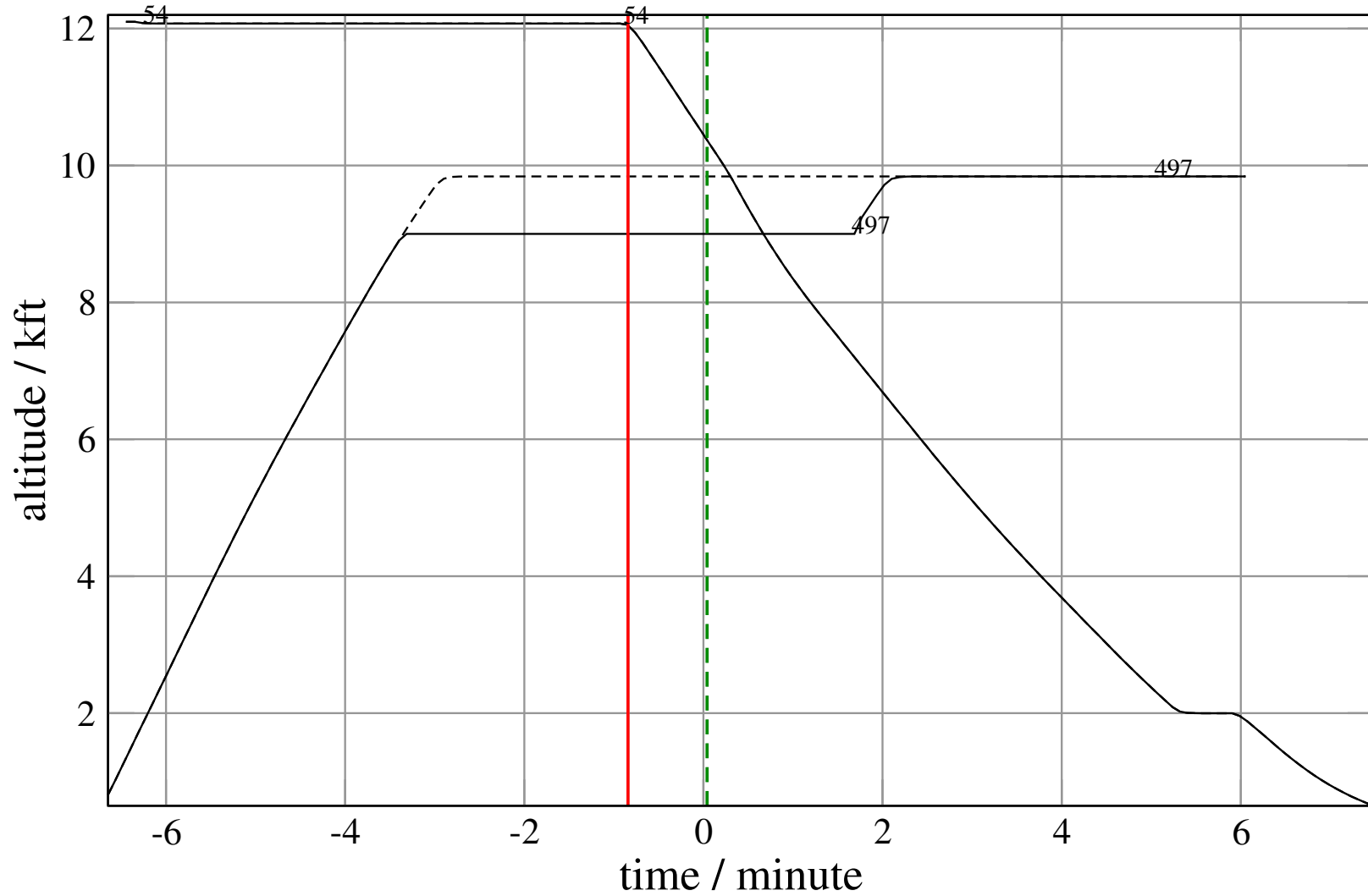
+ D497D-A54E 0.797V->1.127V: D497D temp alt 9.0 kft, 5.0 Min (+0 s) 54-497-26





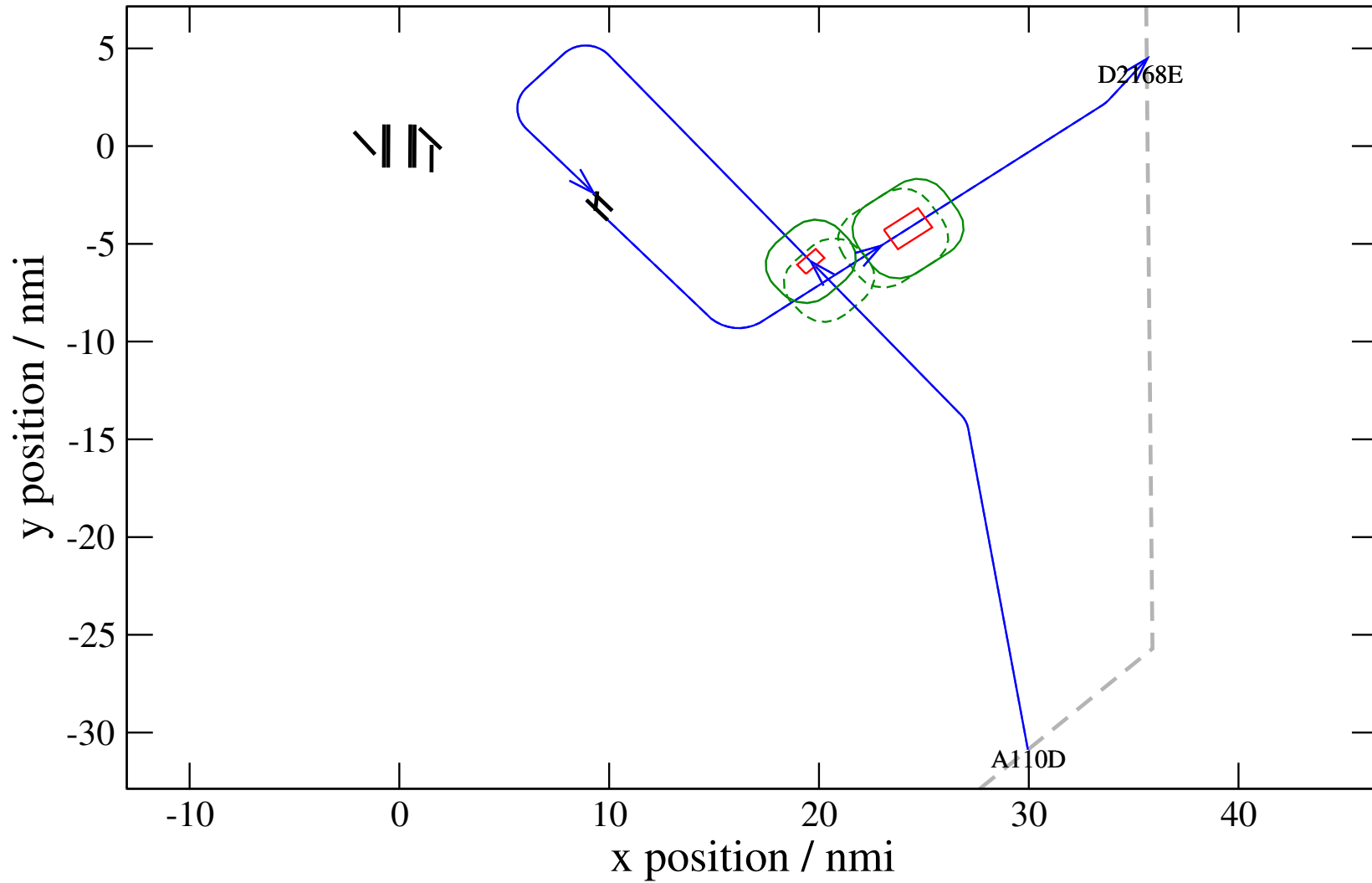
# Maneuver Altitude Profiles

+ D497D-A54E 0.797V->1.127V: D497D temp alt 9.0 kft, 5.0 Min (+0 s) 54-497-26



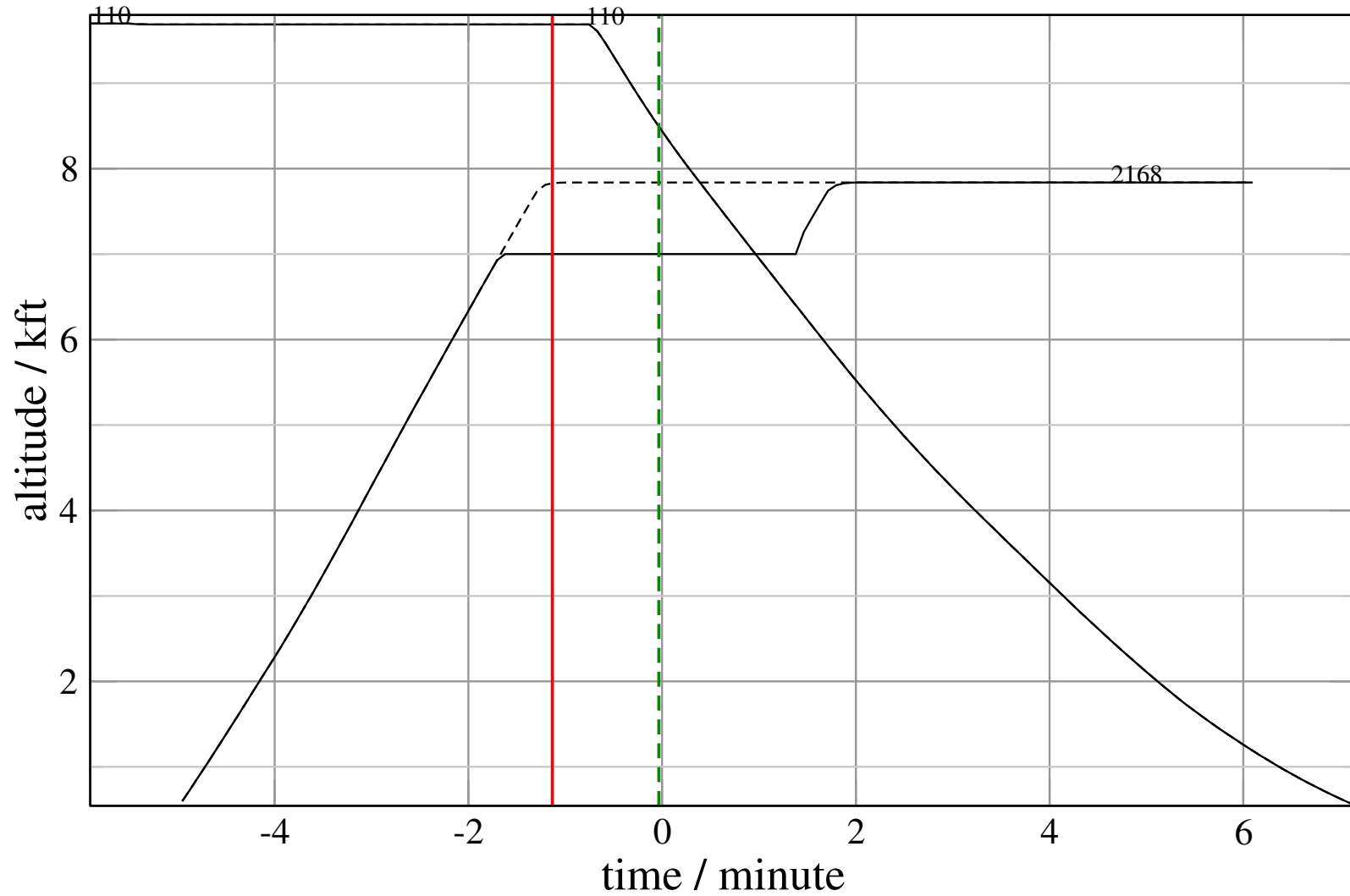
# Maneuver Planview

+ D2168E-A110D 0.748V->1.131H: D2168E temp alt 7.0 kft, 3.0 Min (+0 s) 110-2168-25



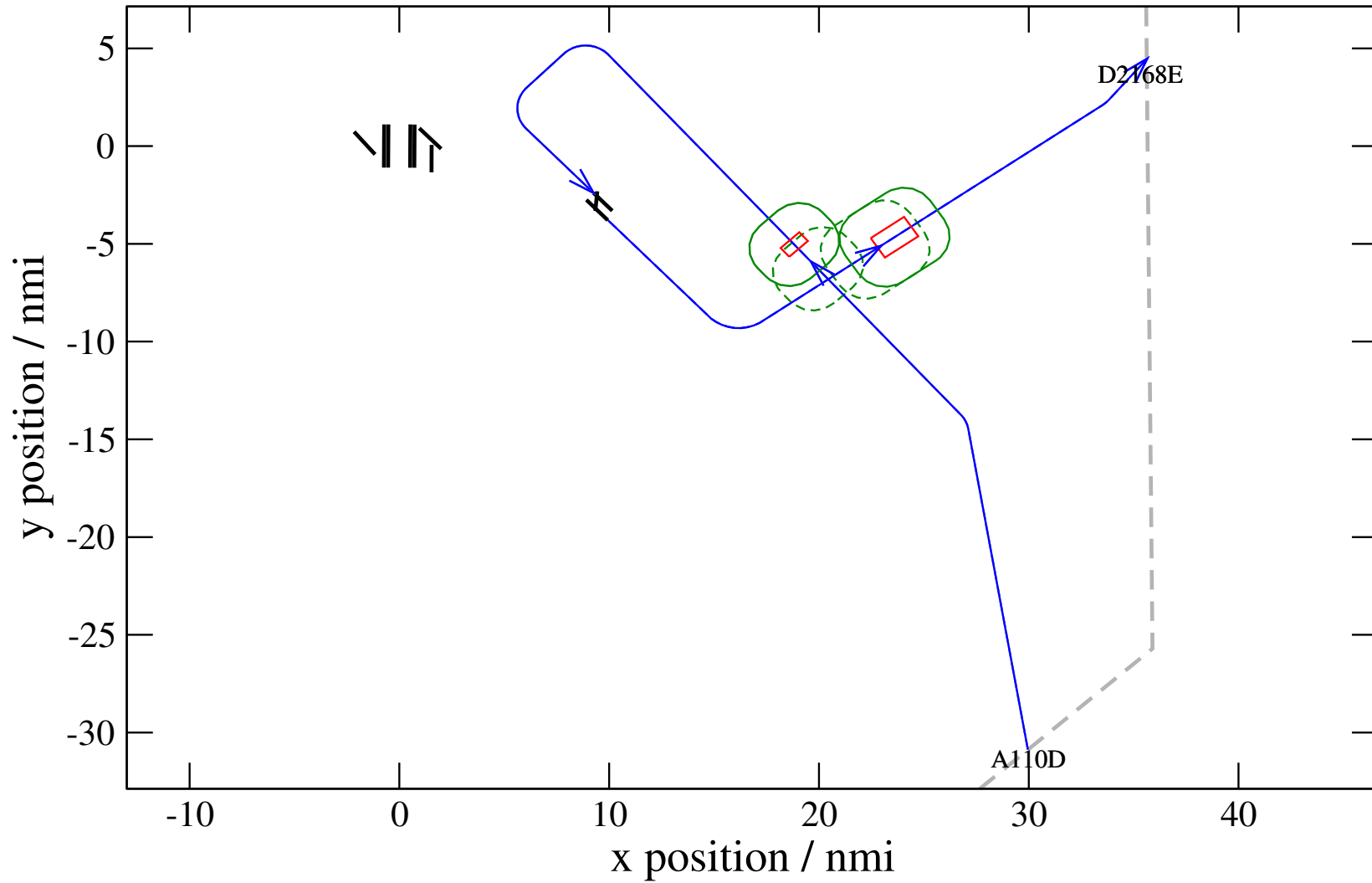
# Maneuver Altitude Profiles

+ D2168E-A110D 0.748V->1.131H: D2168E temp alt 7.0 kft, 3.0 Min (+0 s) 110-2168-25



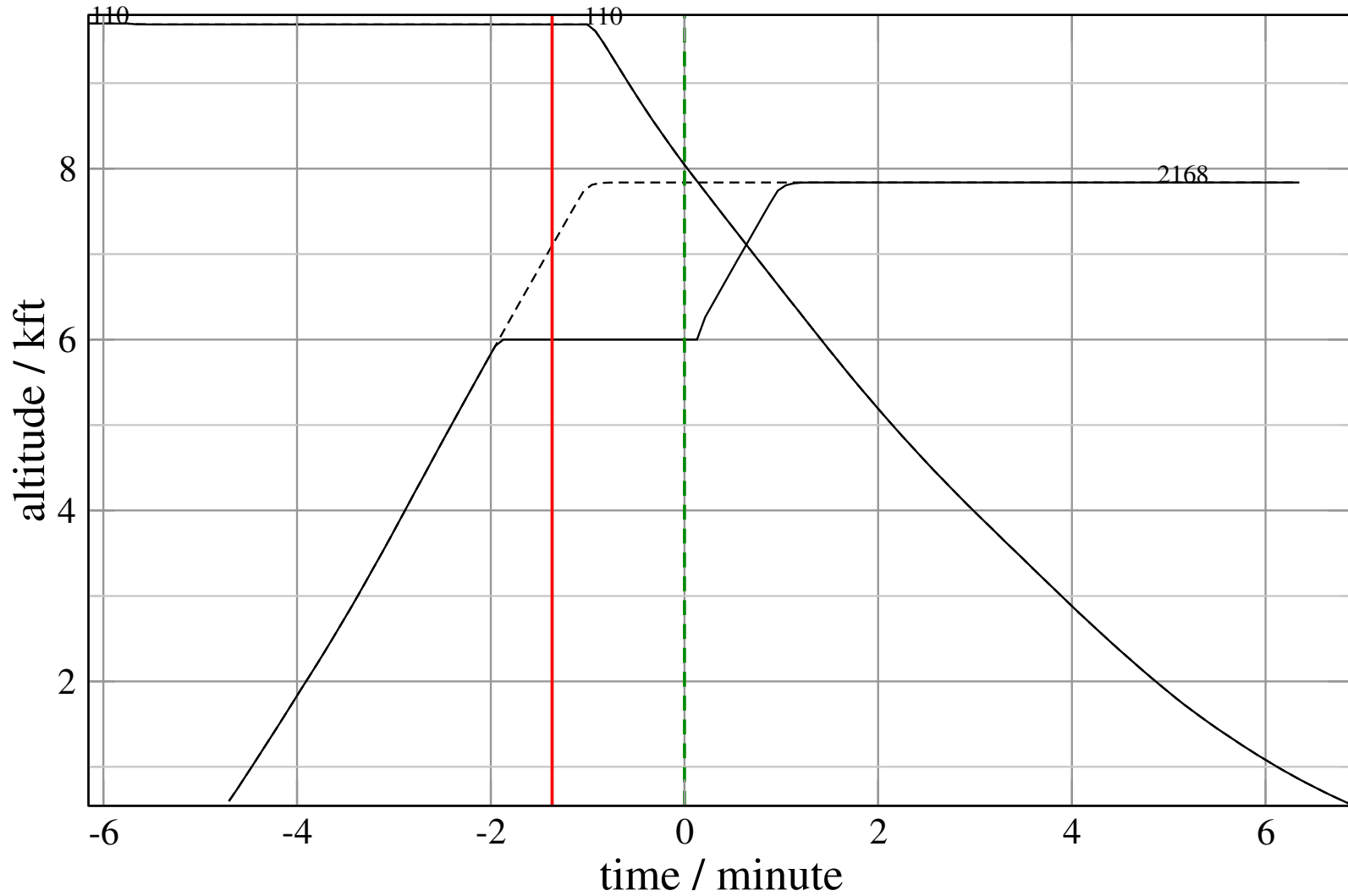
# Maneuver Planview

+ D2168E-A110D 0.476H->1.140H: D2168E temp alt 6.0 kft, 2.0 Min (+0 s) 110-2168-26



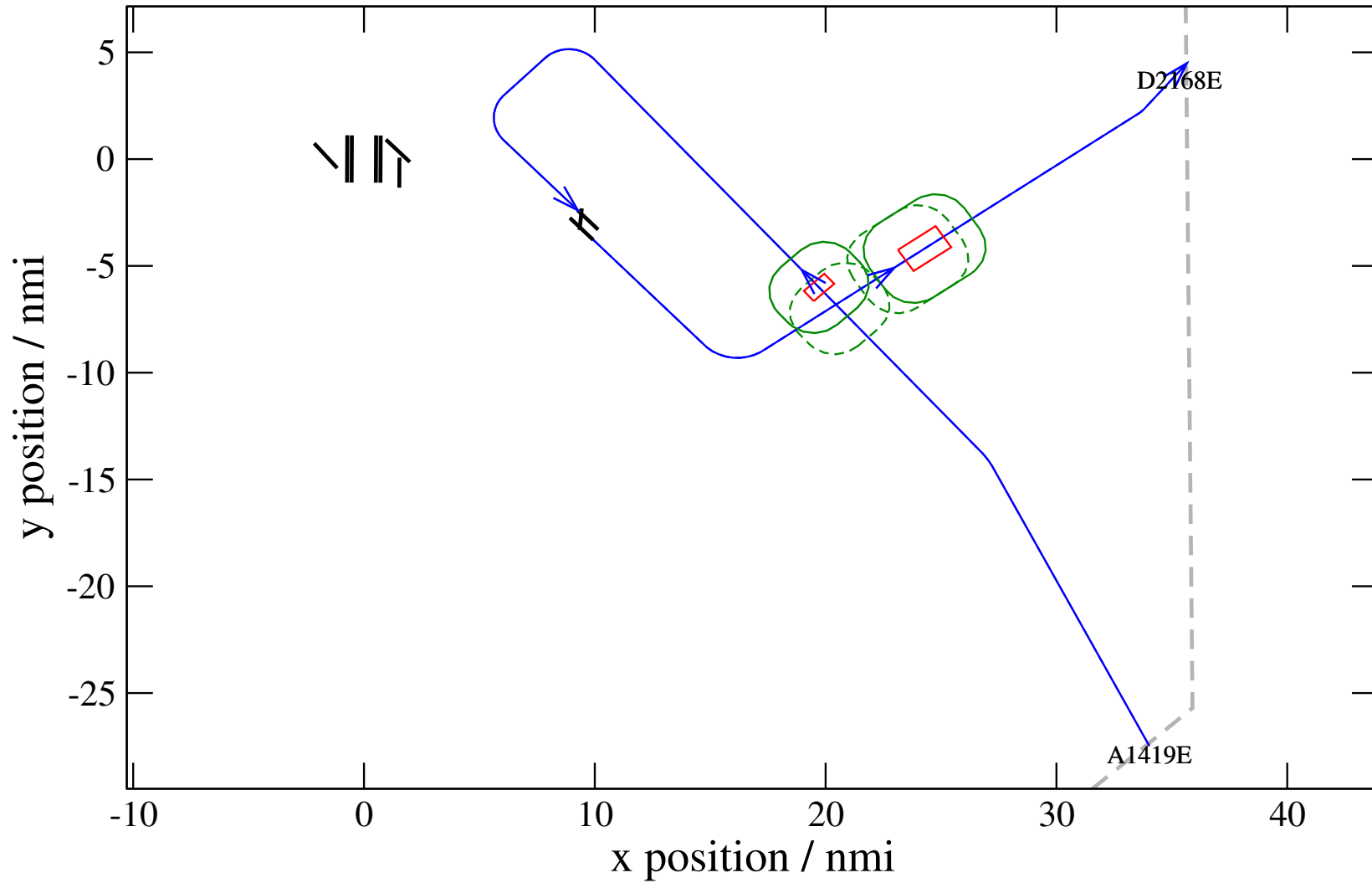
# Maneuver Altitude Profiles

+ D2168E-A110D 0.476H->1.140H: D2168E temp alt 6.0 kft, 2.0 Min (+0 s) 110-2168-26



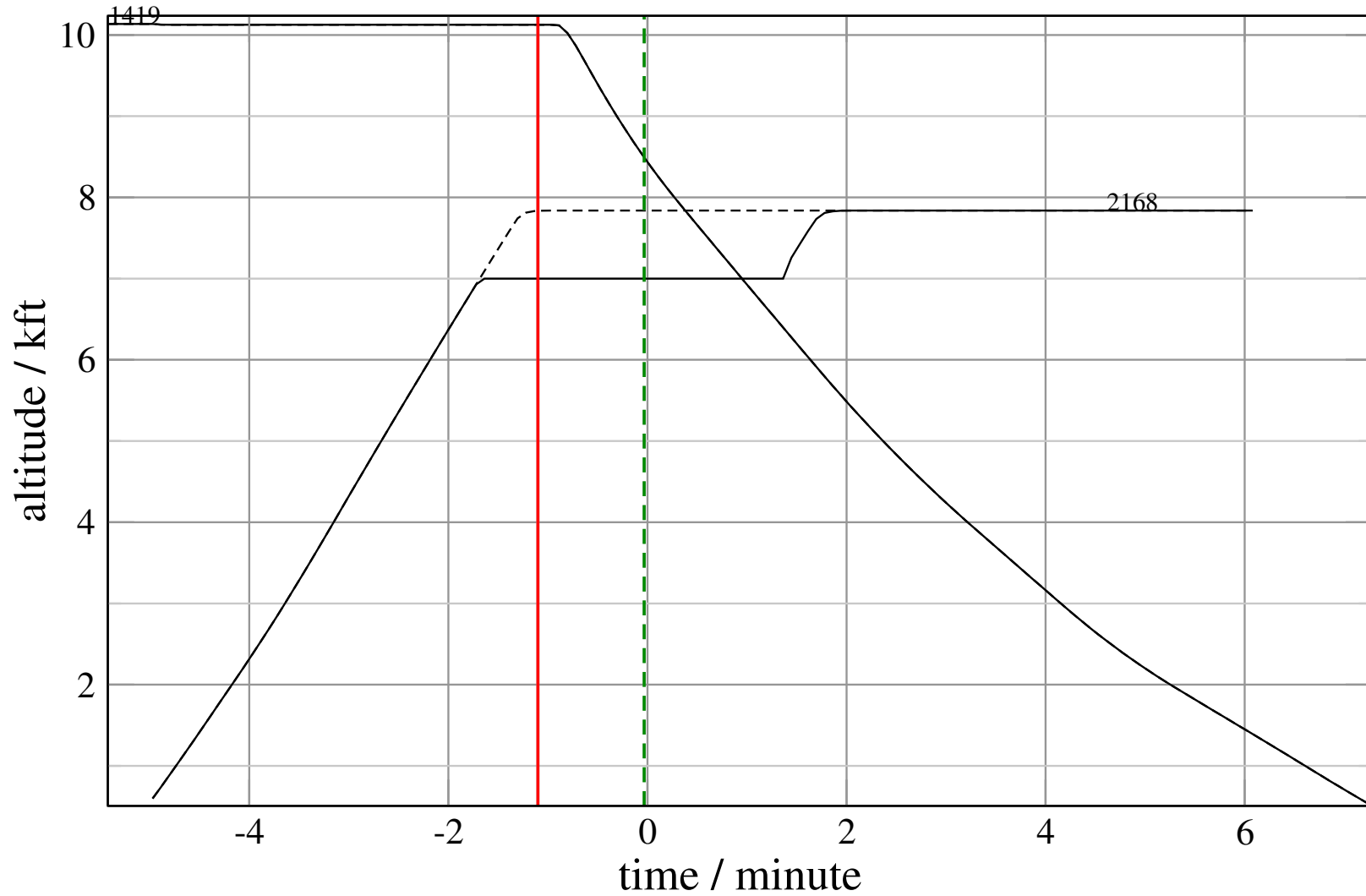
# Maneuver Planview

+ D2168E-A1419E 0.781V->1.128H: D2168E temp alt 7.0 kft, 3.0 Min (+0 s) 1419-2168-24



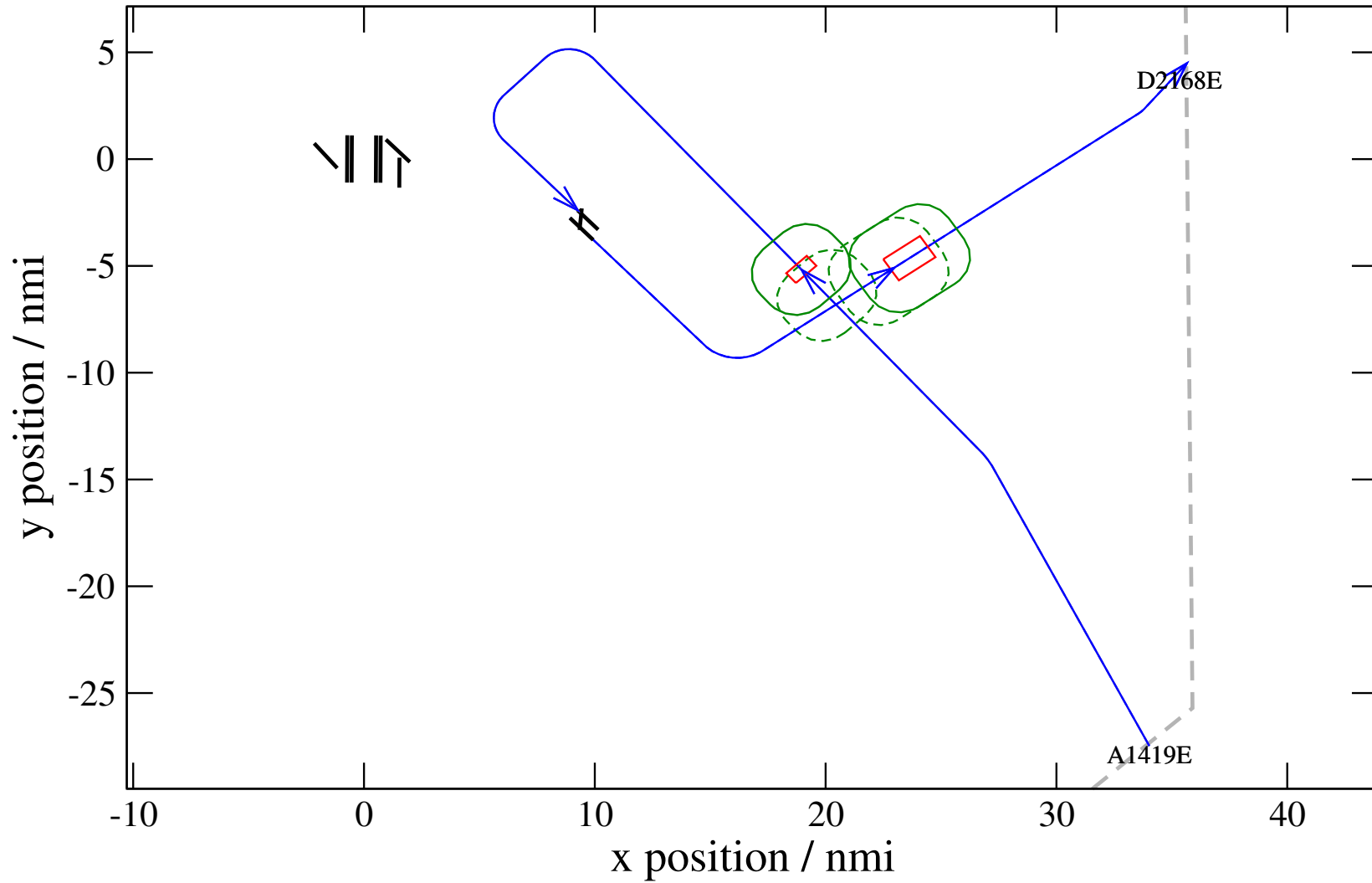
# Maneuver Altitude Profiles

+ D2168E-A1419E 0.781V->1.128H: D2168E temp alt 7.0 kft, 3.0 Min (+0 s) 1419-2168-24



# Maneuver Planview

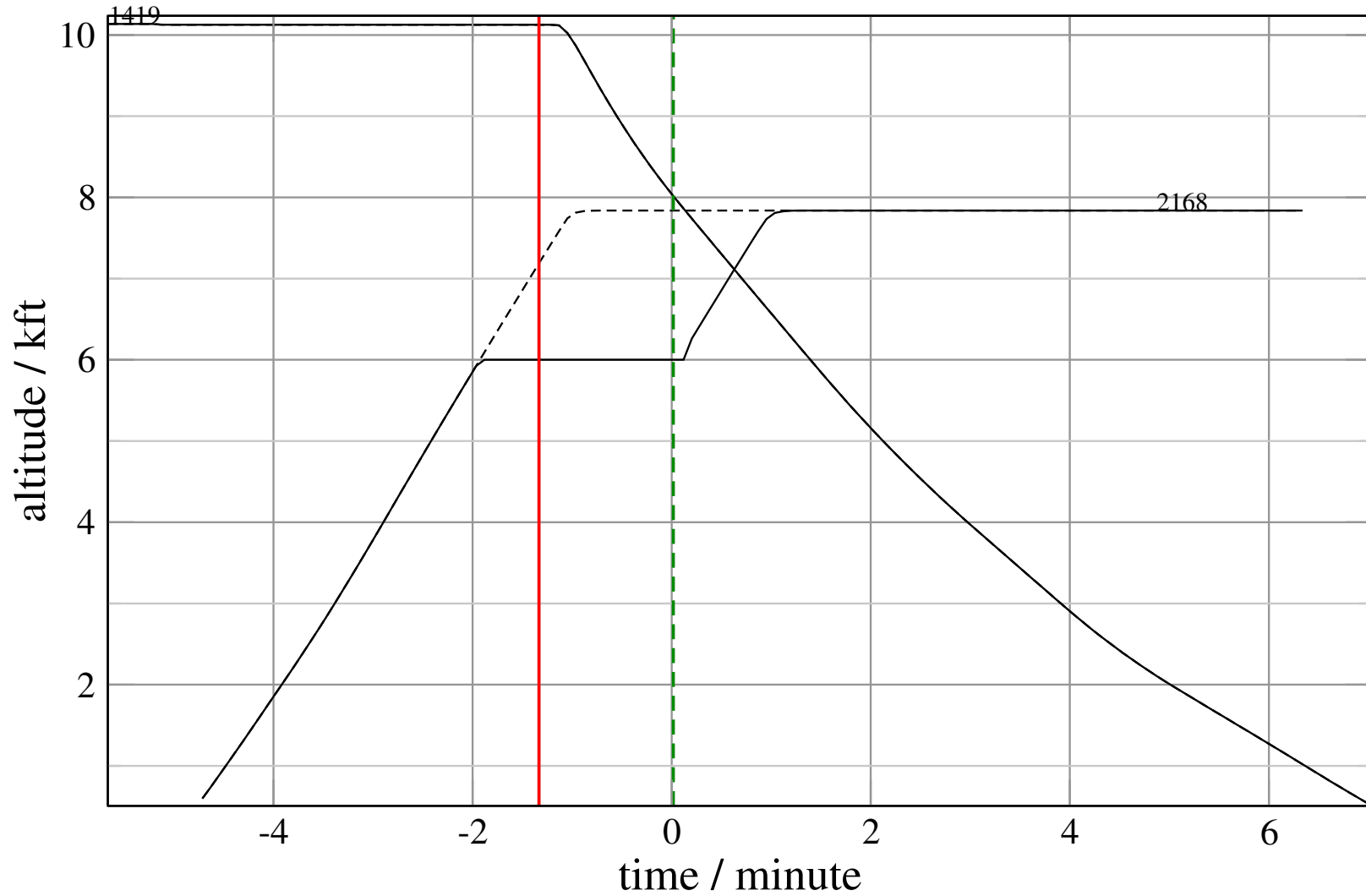
+ D2168E-A1419E 0.473H->1.106V: D2168E temp alt 6.0 kft, 2.0 Min (+0 s) 1419-2168-25





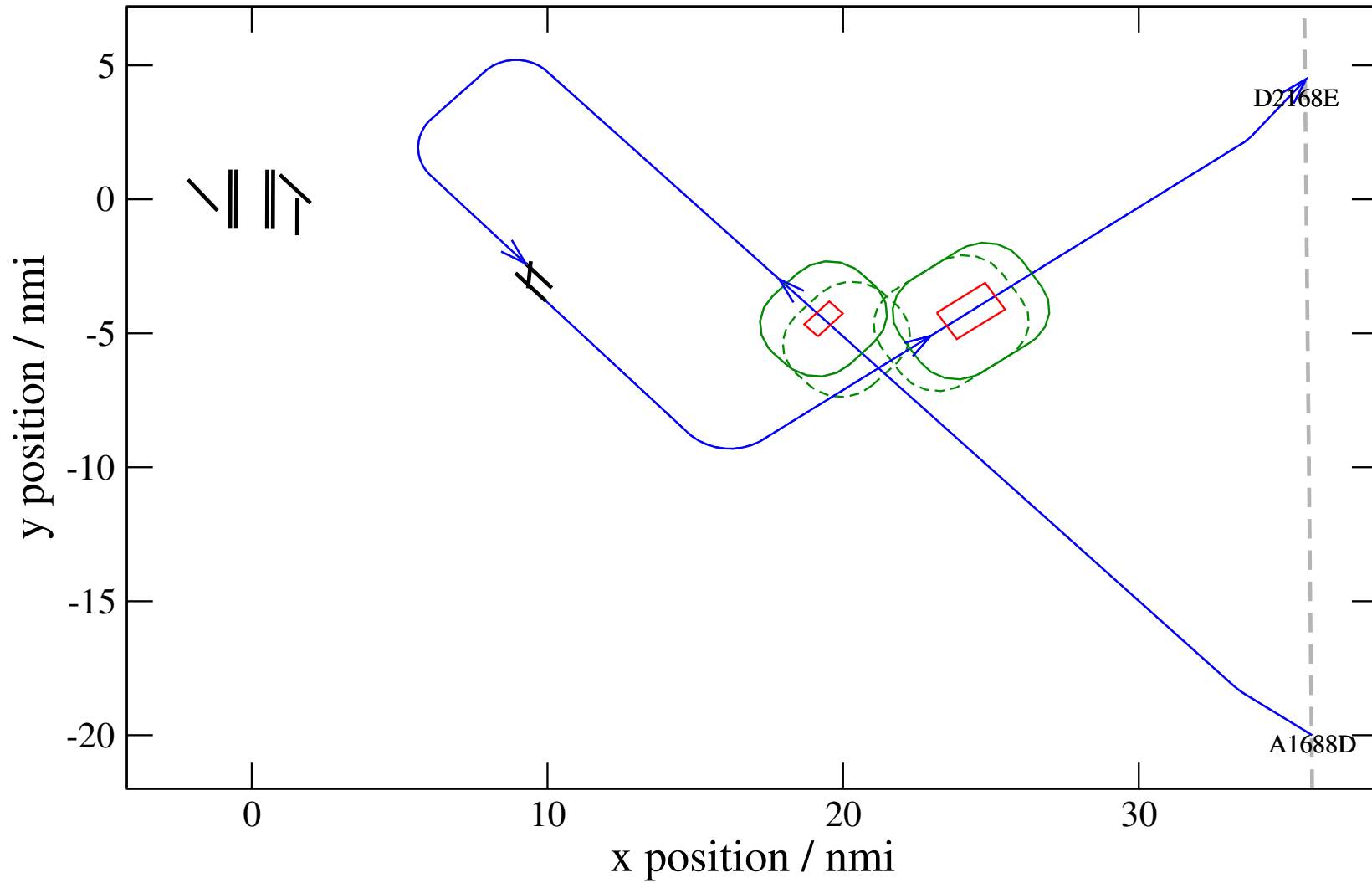
# Maneuver Altitude Profiles

+ D2168E-A1419E 0.473H->1.106V: D2168E temp alt 6.0 kft, 2.0 Min (+0 s) 1419-2168-25



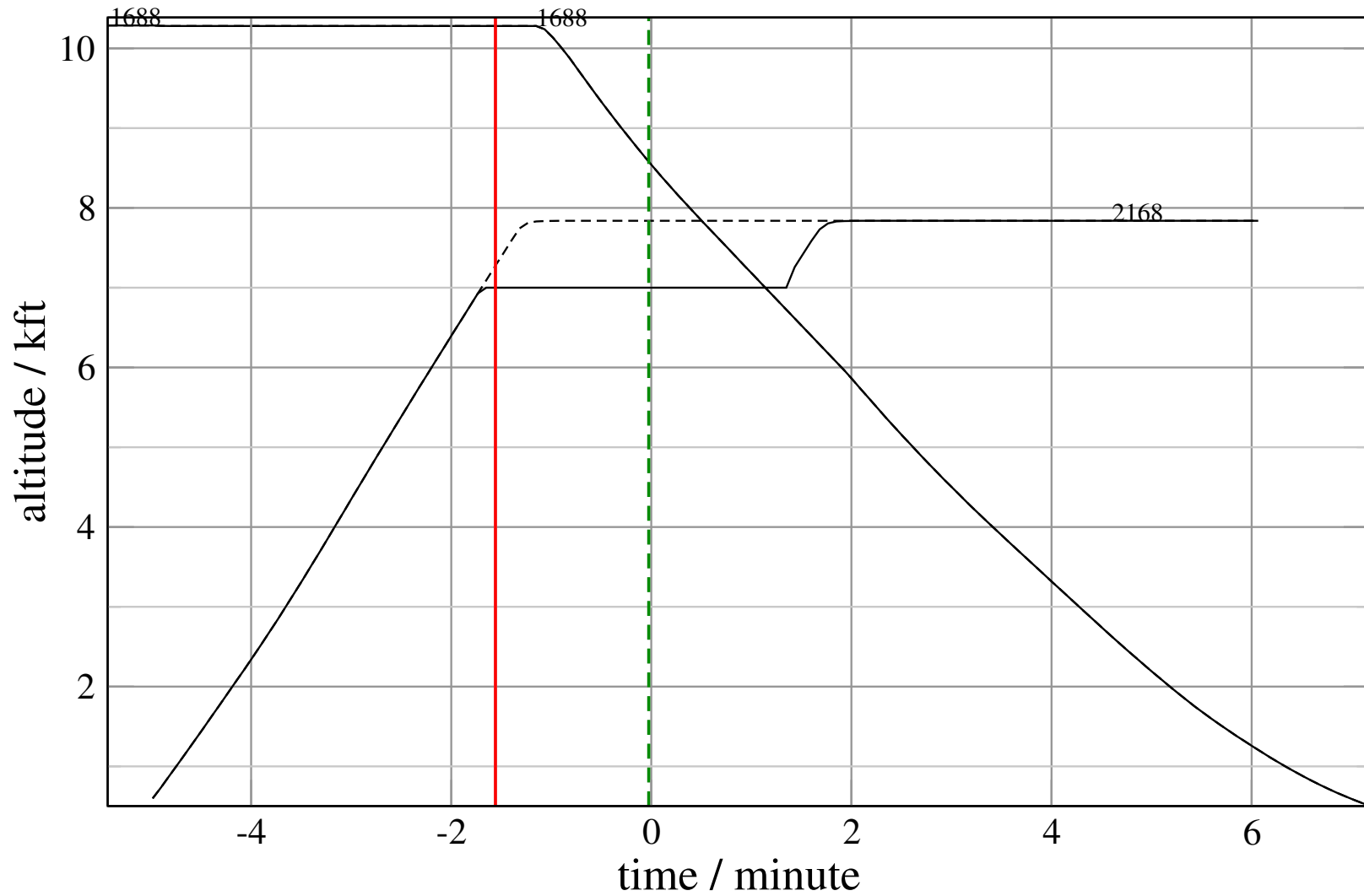
# Maneuver Planview

+ D2168E-A1688D 0.776V->1.230V: D2168E temp alt 7.0 kft, 3.0 Min (+0 s) 1688-2168-24



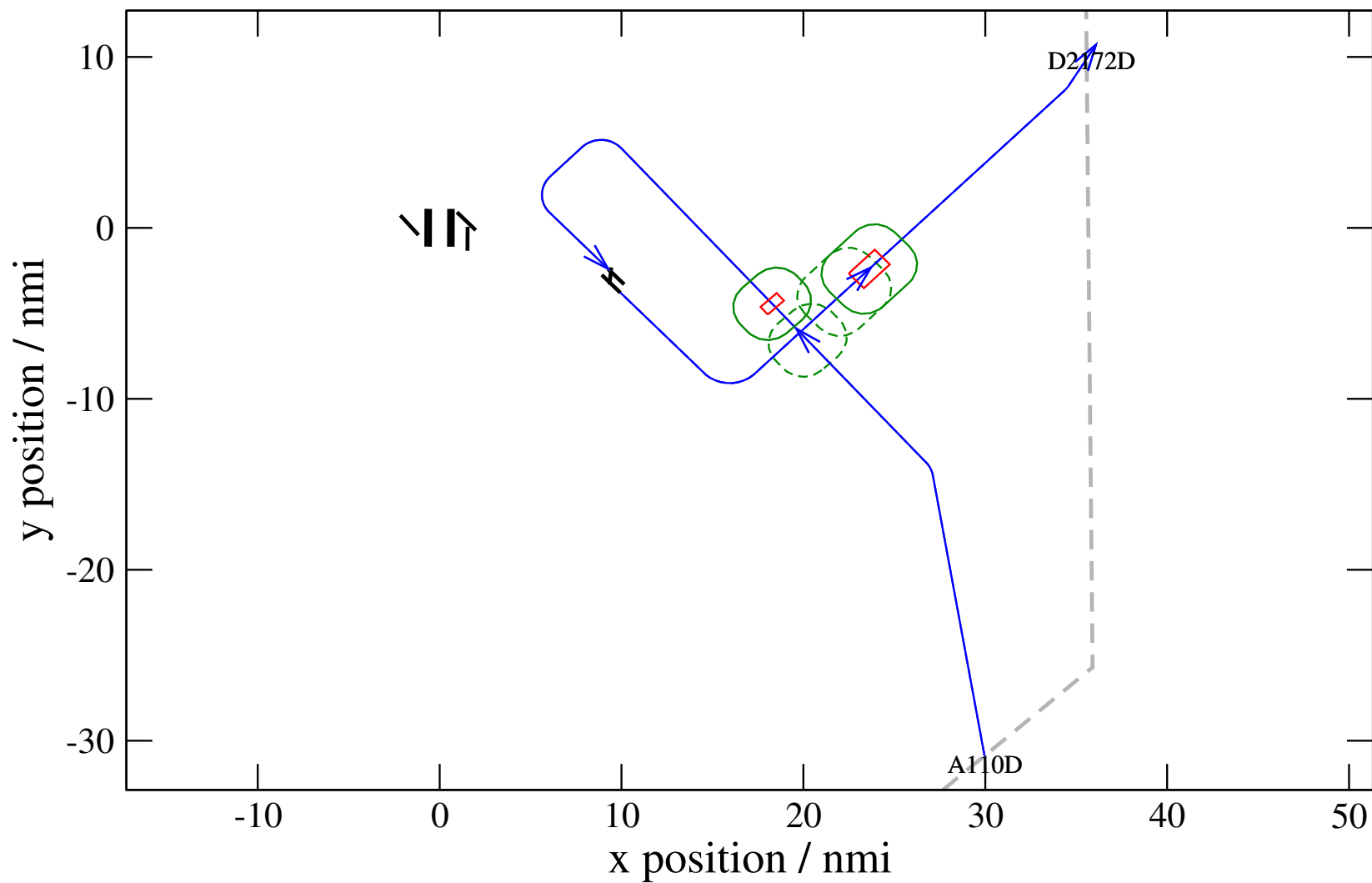
# Maneuver Altitude Profiles

+ D2168E-A1688D 0.776V->1.230V: D2168E temp alt 7.0 kft, 3.0 Min (+0 s) 1688-2168-24



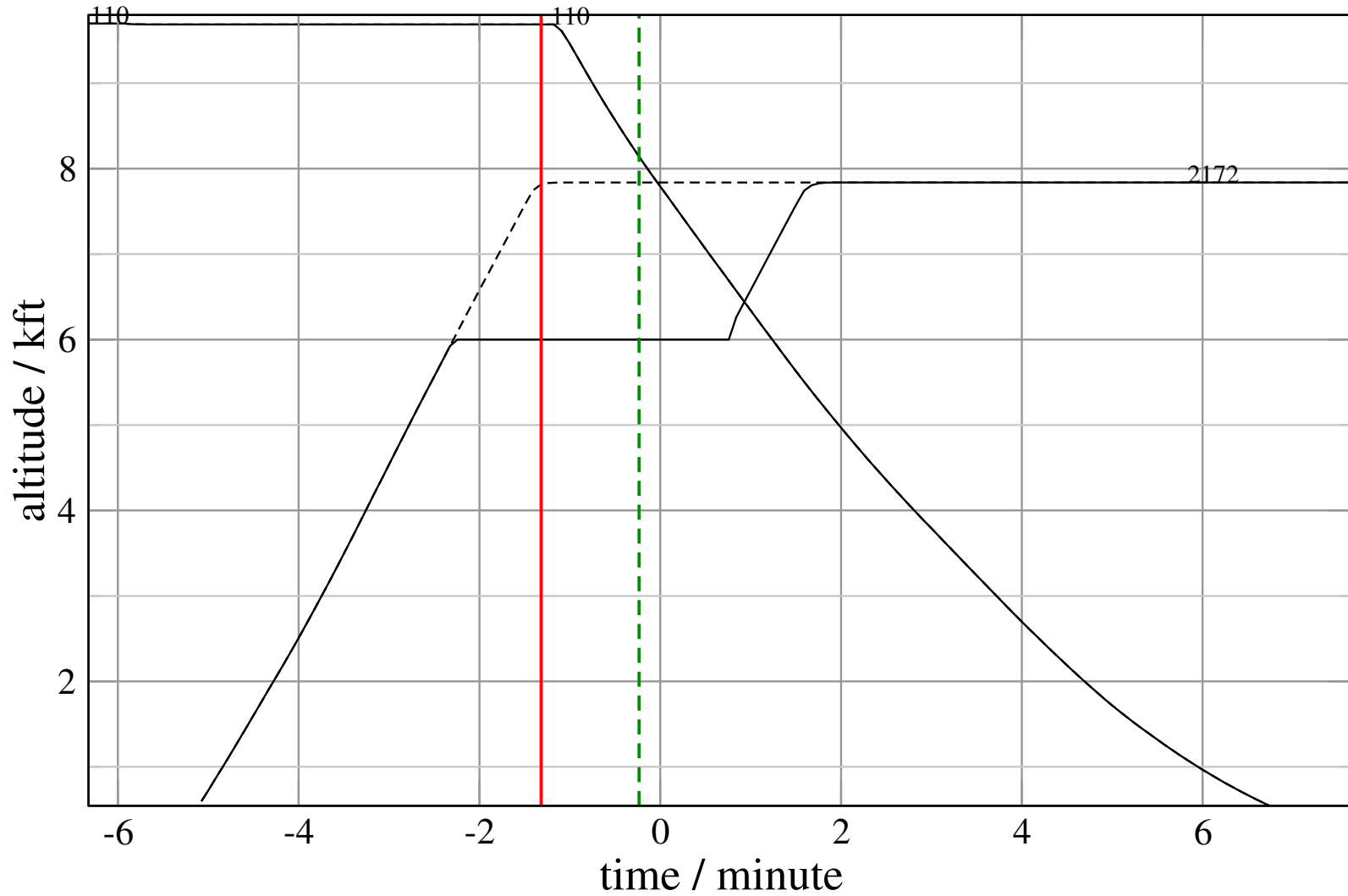
# Maneuver Planview

+ D2172D-A110D 0.623H->1.375H: D2172D temp alt 6.0 kft, 3.0 Min (+0 s) 110-2172-29



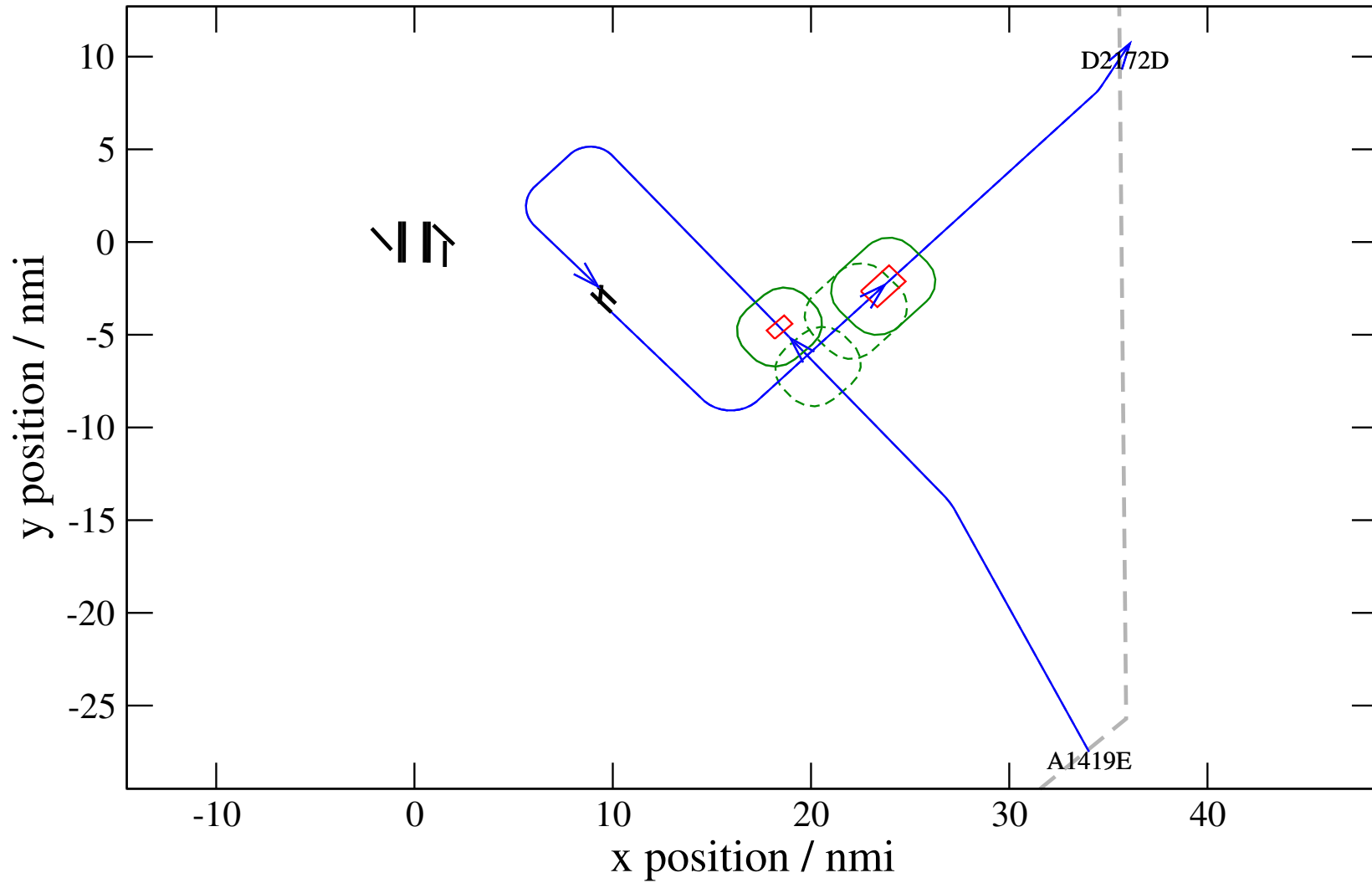
# Maneuver Altitude Profiles

+ D2172D-A110D 0.623H->1.375H: D2172D temp alt 6.0 kft, 3.0 Min (+0 s) 110-2172-29



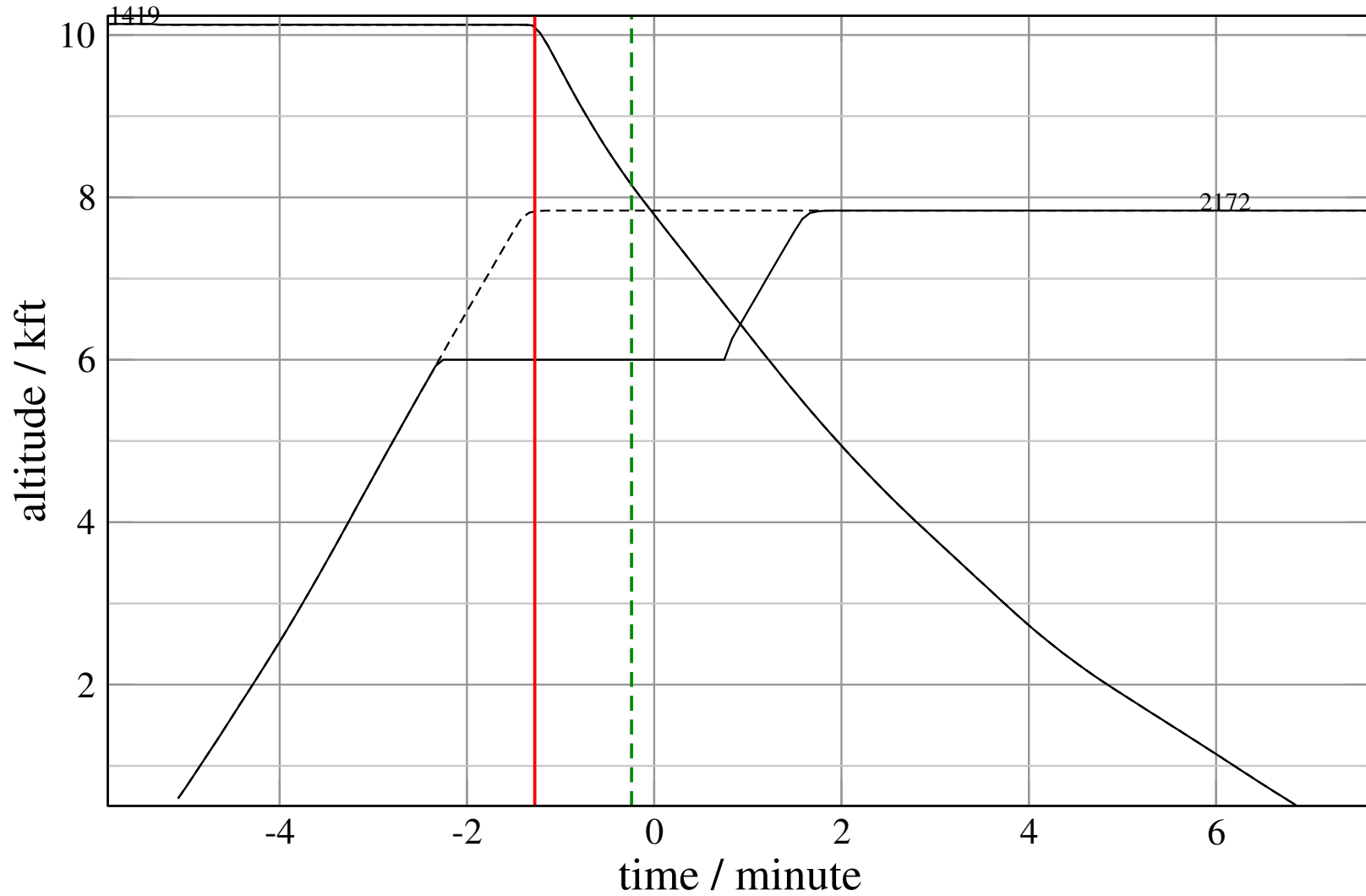
# Maneuver Planview

+ D2172D-A1419E 0.635H->1.358H: D2172D temp alt 6.0 kft, 3.0 Min (+0 s) 1419-2172-28



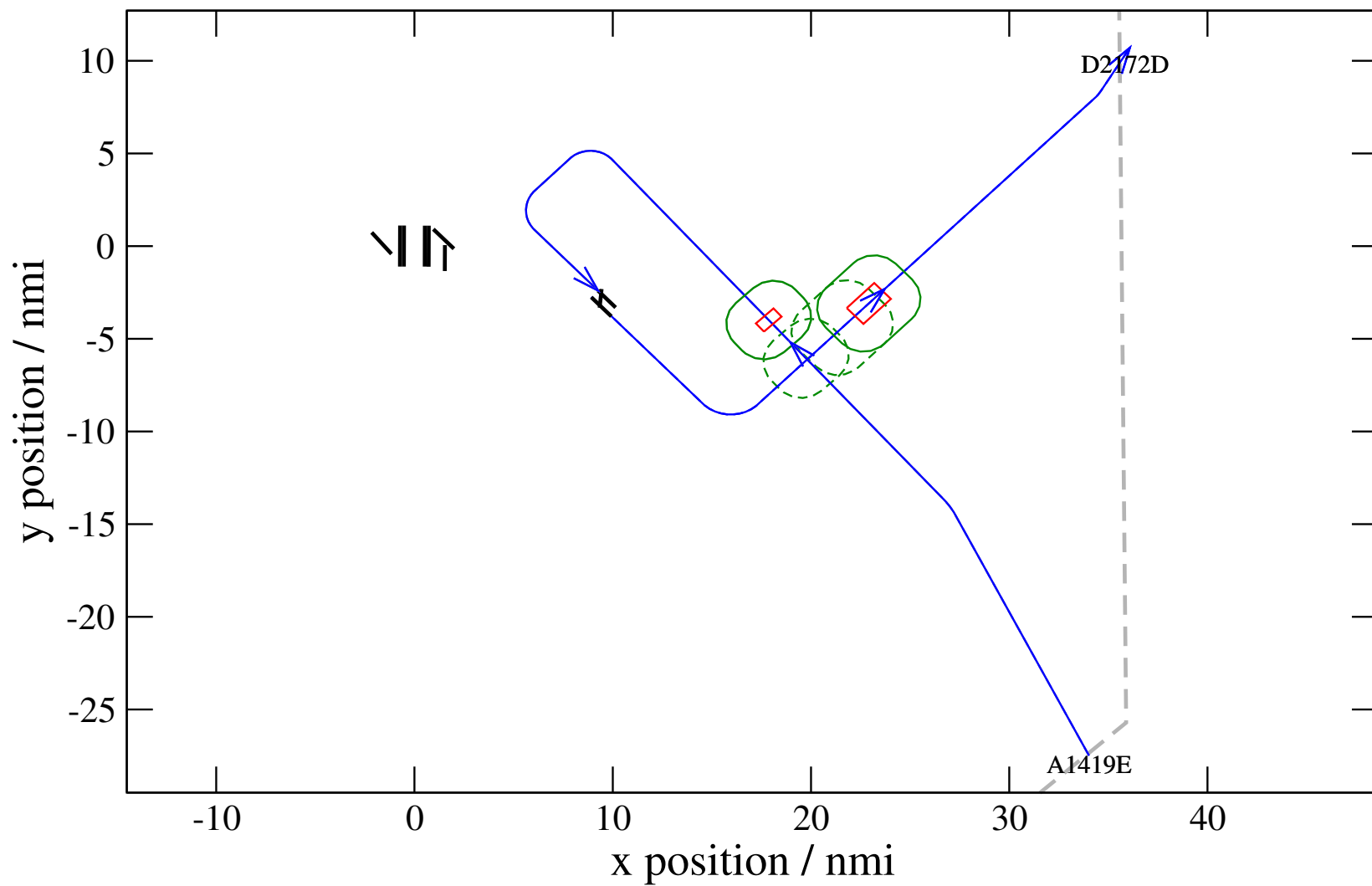
# Maneuver Altitude Profiles

+ D2172D-A1419E 0.635H->1.358H: D2172D temp alt 6.0 kft, 3.0 Min (+0 s) 1419-2172-28



# Maneuver Planview

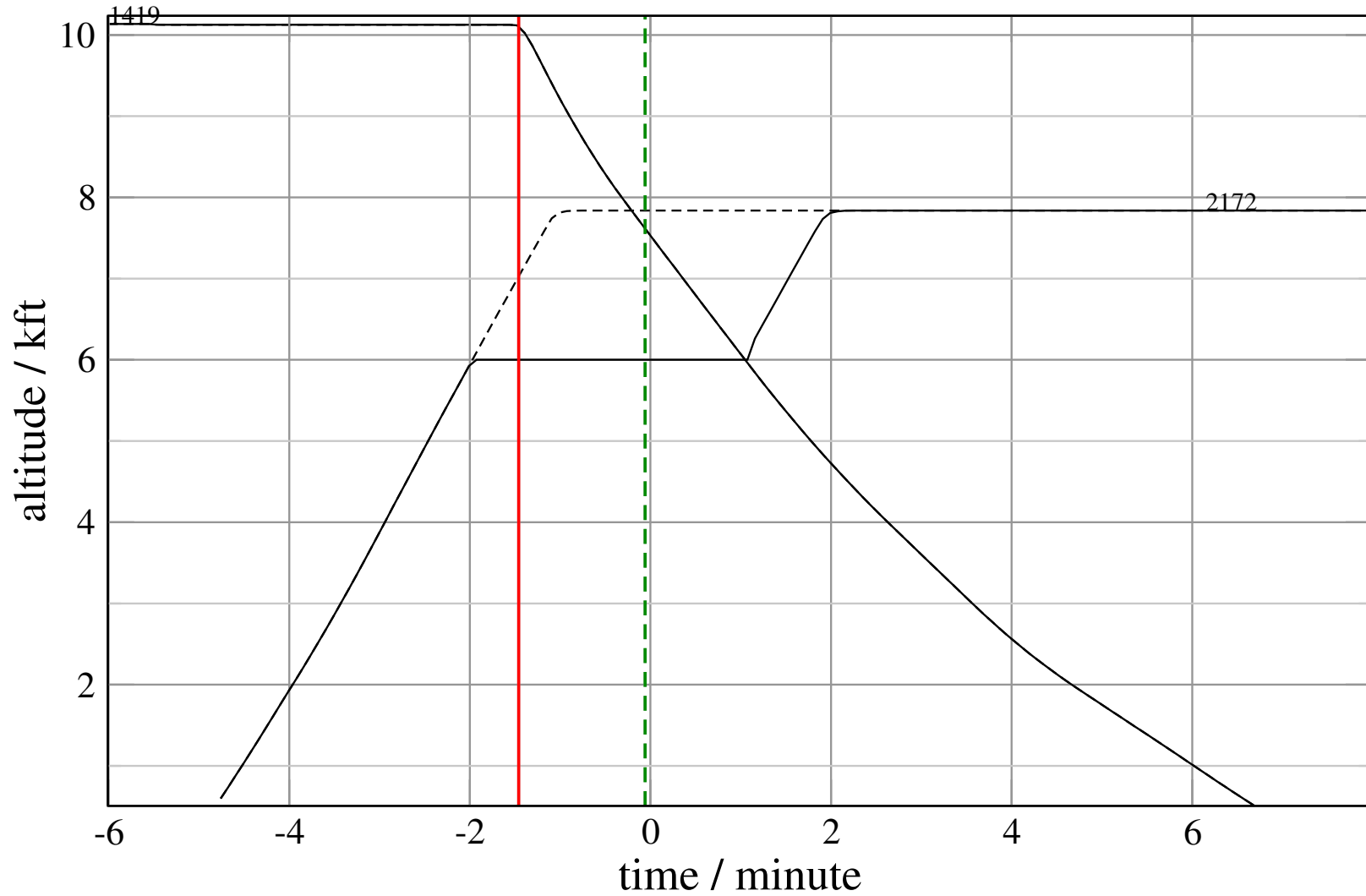
+ D2172D-A1419E 0.314H->1.234V: D2172D temp alt 6.0 kft, 3.0 Min (+0 s) 1419-2172-29





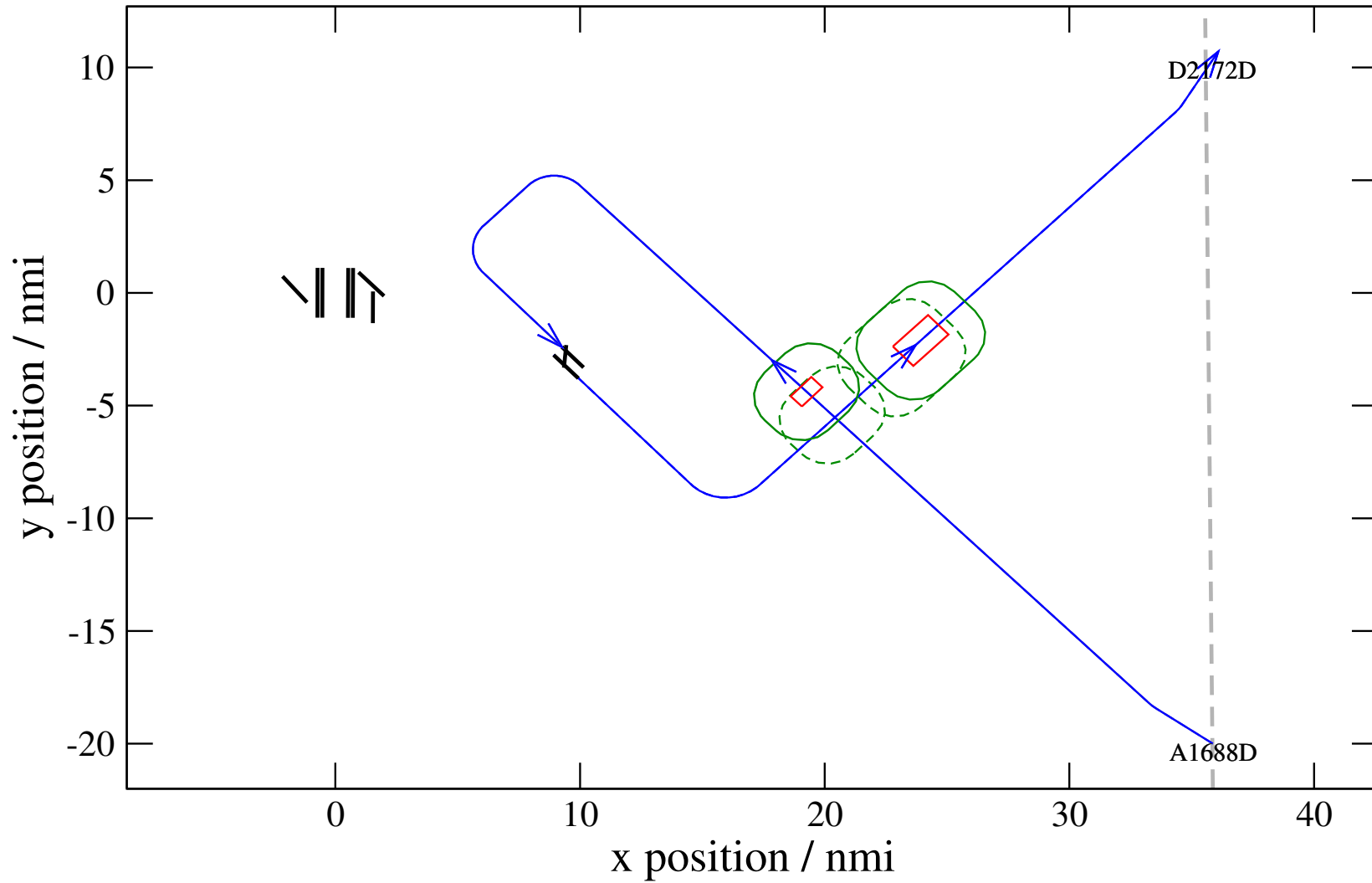
# Maneuver Altitude Profiles

+ D2172D-A1419E 0.314H->1.234V: D2172D temp alt 6.0 kft, 3.0 Min (+0 s) 1419-2172-29



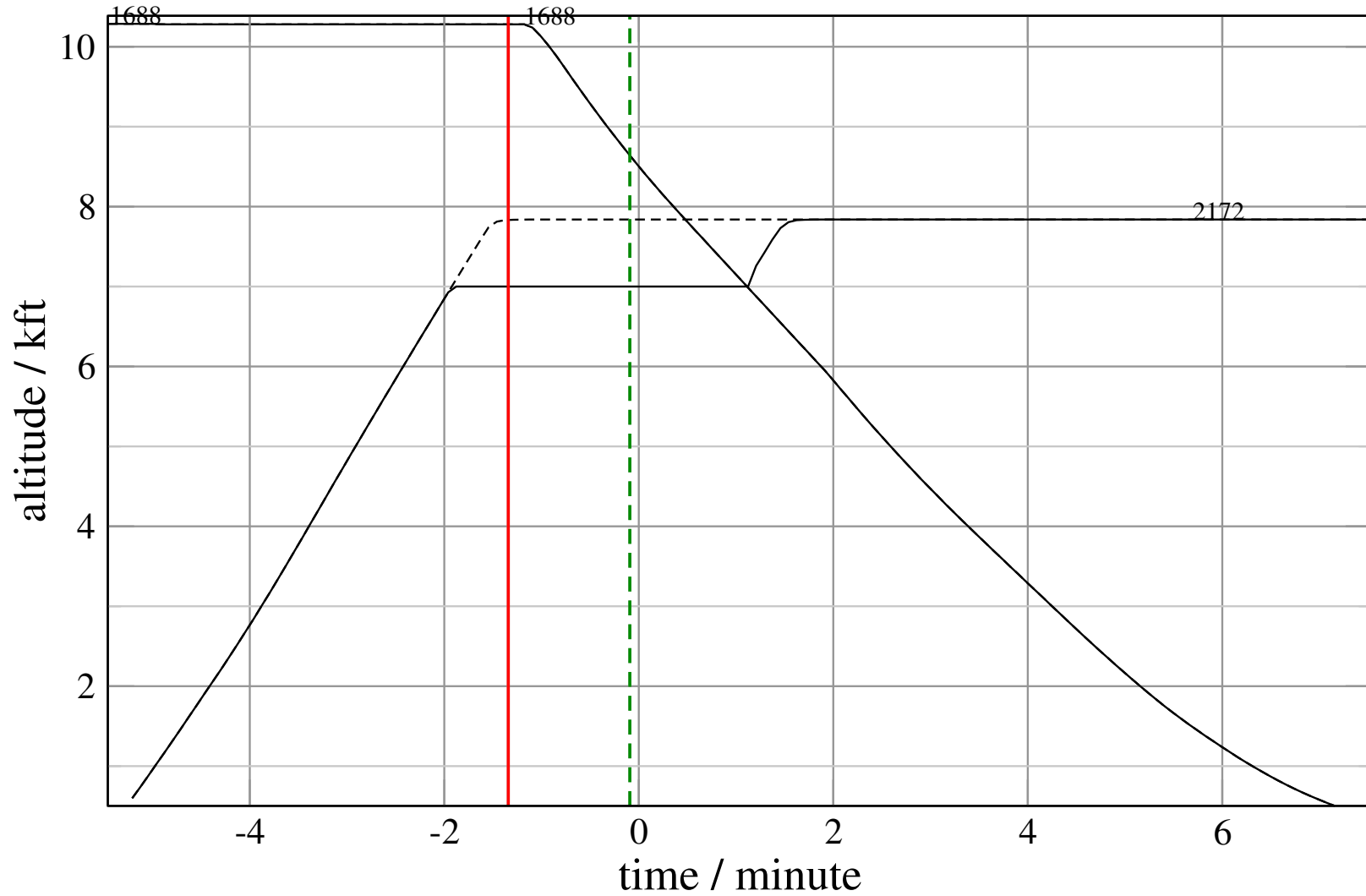
# Maneuver Planview

+ D2172D-A1688D 0.878V->1.200H: D2172D temp alt 7.0 kft, 3.0 Min (+0 s) 1688-2172-27



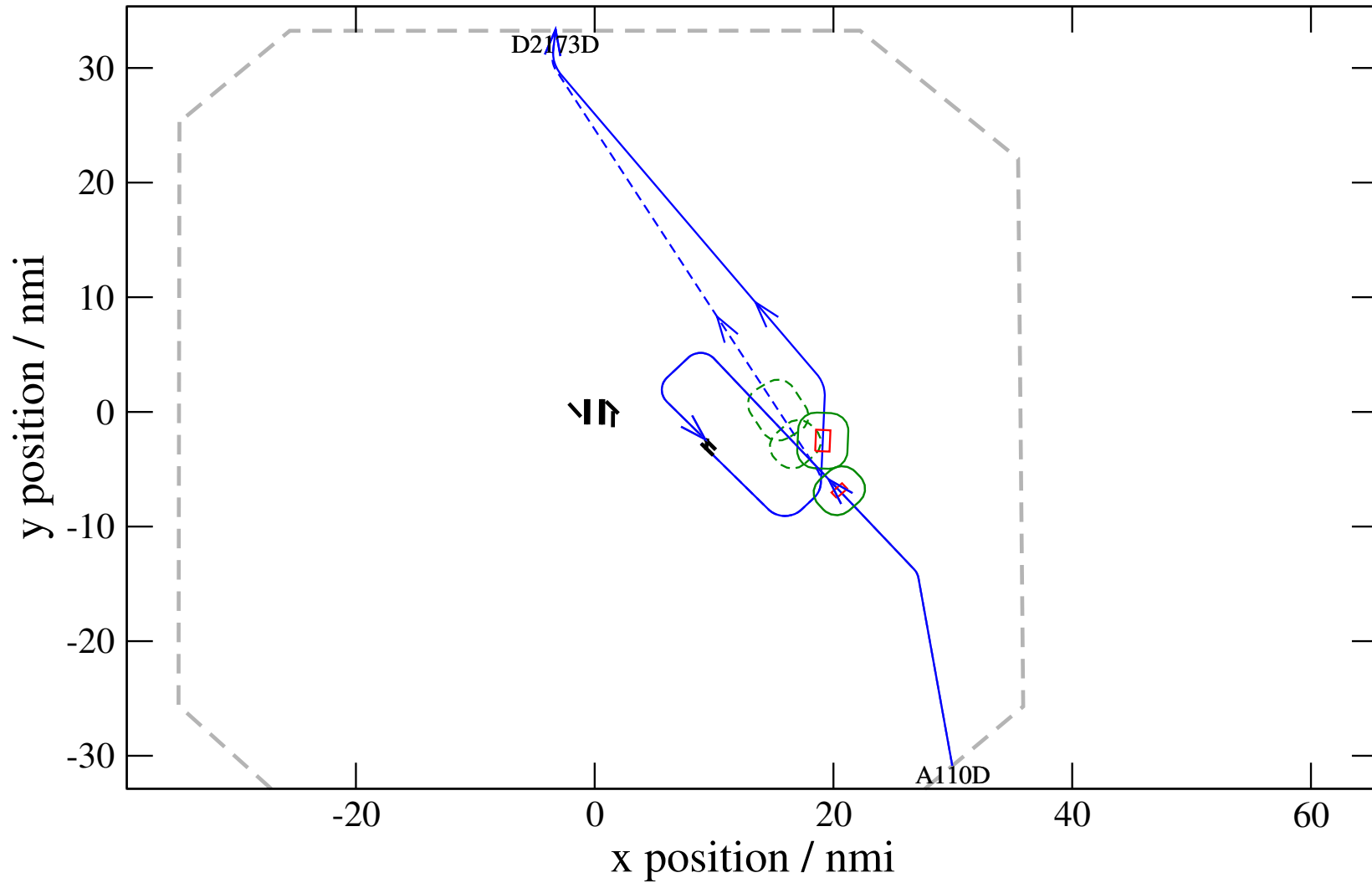
# Maneuver Altitude Profiles

+ D2172D-A1688D 0.878V->1.200H: D2172D temp alt 7.0 kft, 3.0 Min (+0 s) 1688-2172-27



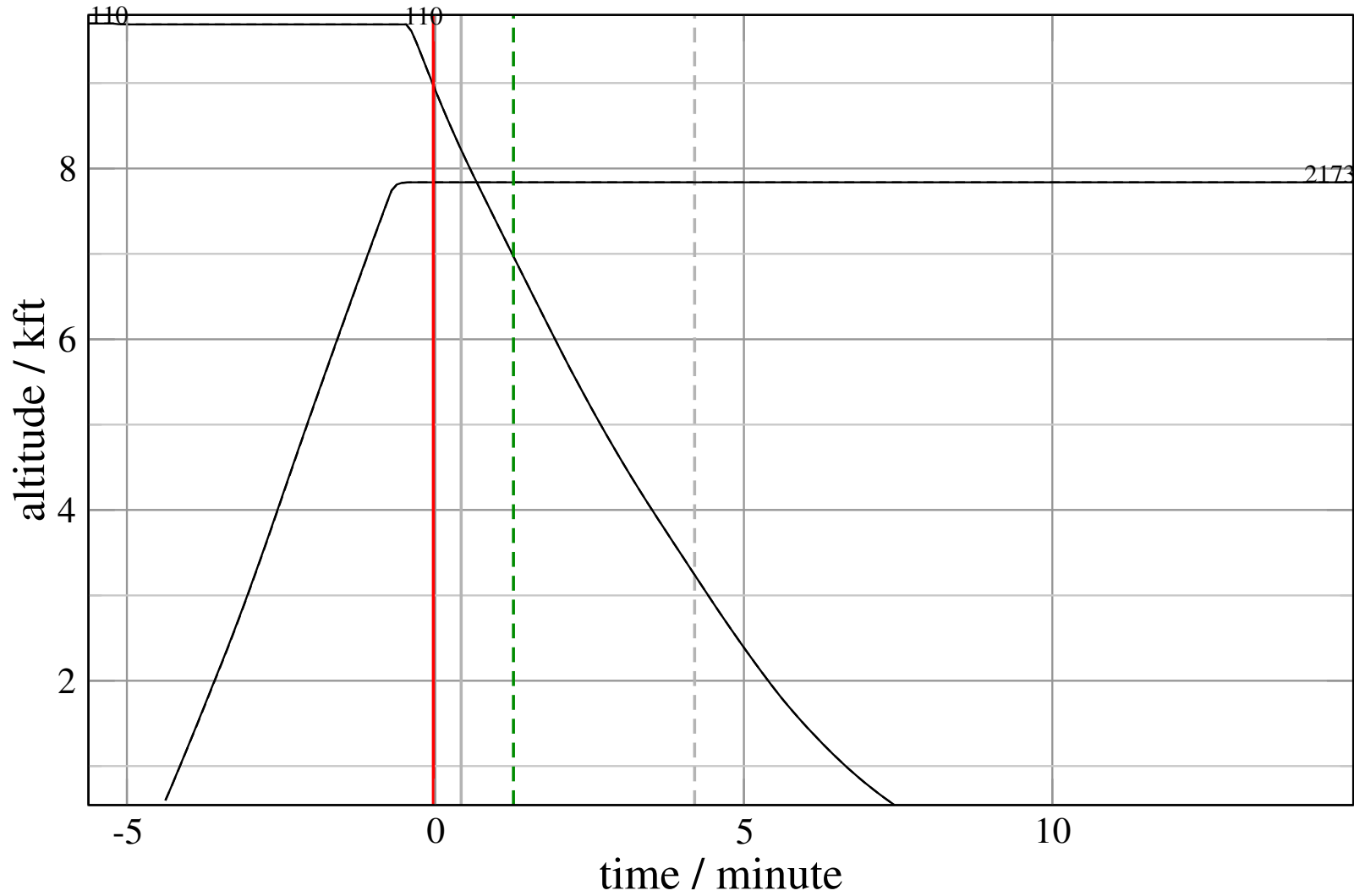
# Maneuver Planview

+ D2173D-A110D 0.633H->1.000H(div): D2173D reroute2 0 nm, -40 deg, 10 nm (+30 s) 110-2173-42



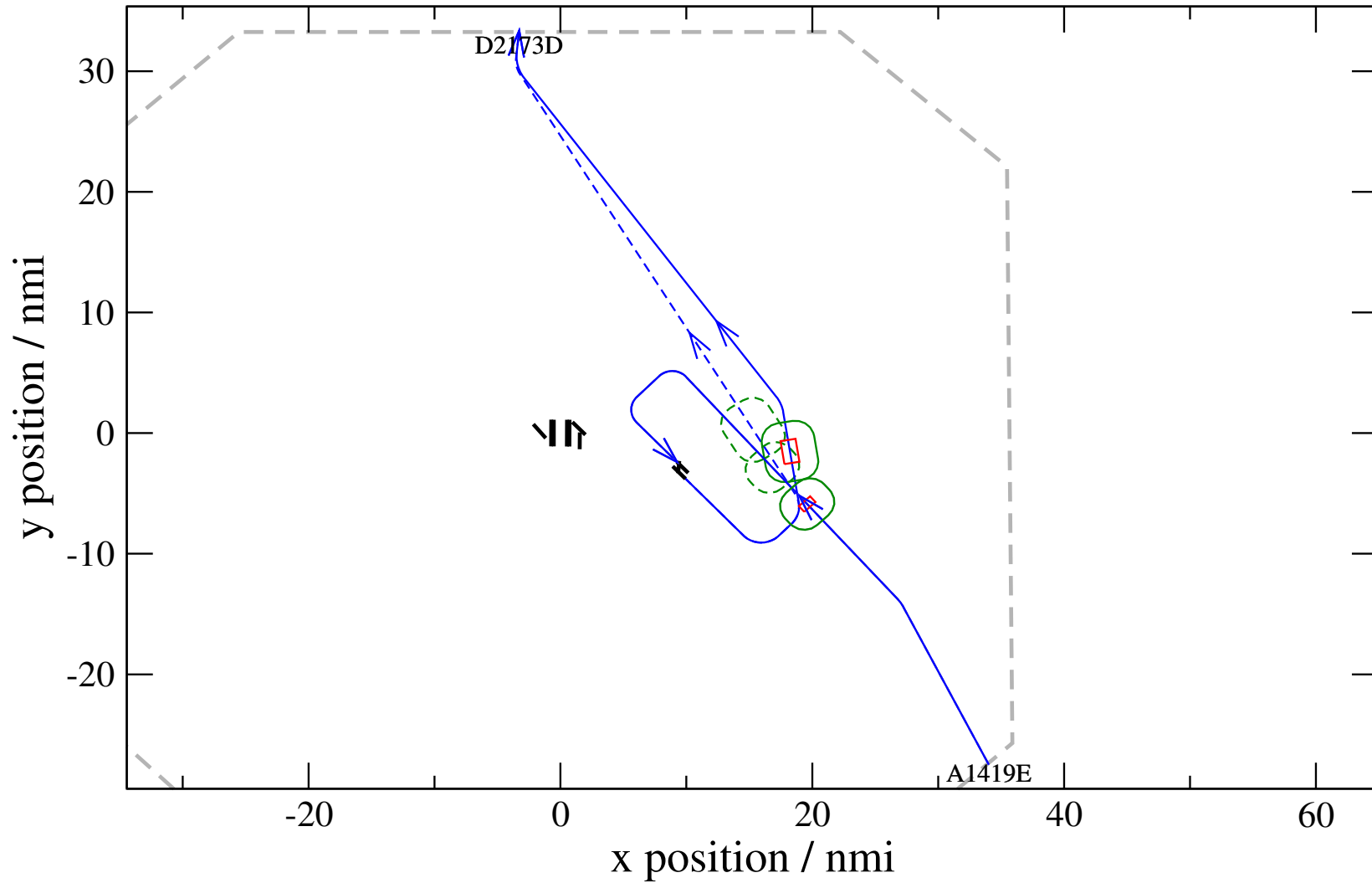
# Maneuver Altitude Profiles

+ D2173D-A110D 0.633H->1.000H(div): D2173D reroute2 0 nm, -40 deg, 10 nm (+30 s) 110-2173-42



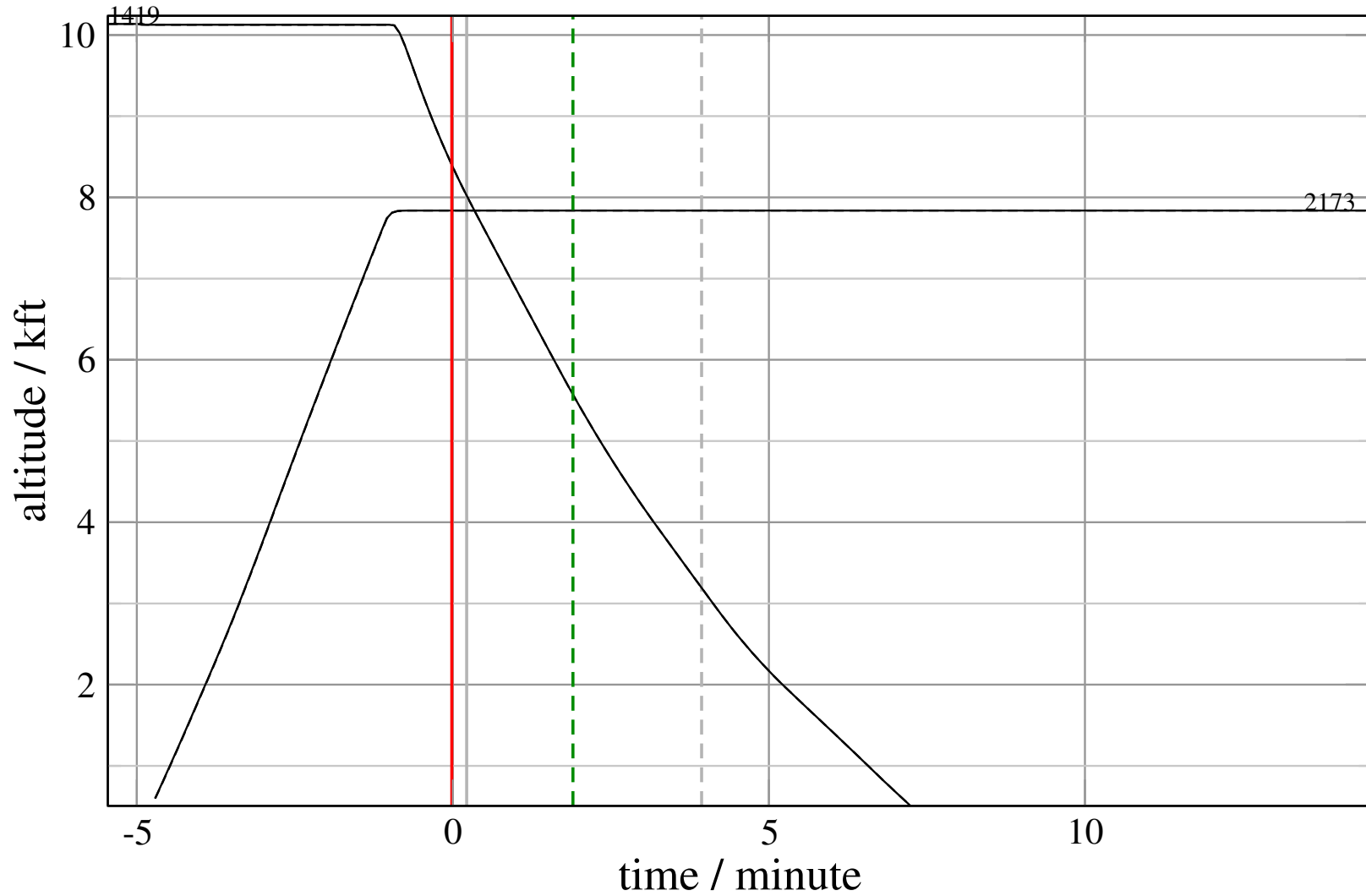
# Maneuver Planview

+ D2173D-A1419E 0.691V->1.000H(div): D2173D reroute2 0 nm, -50 deg, 10 nm (+13 s) 1419-2173-41



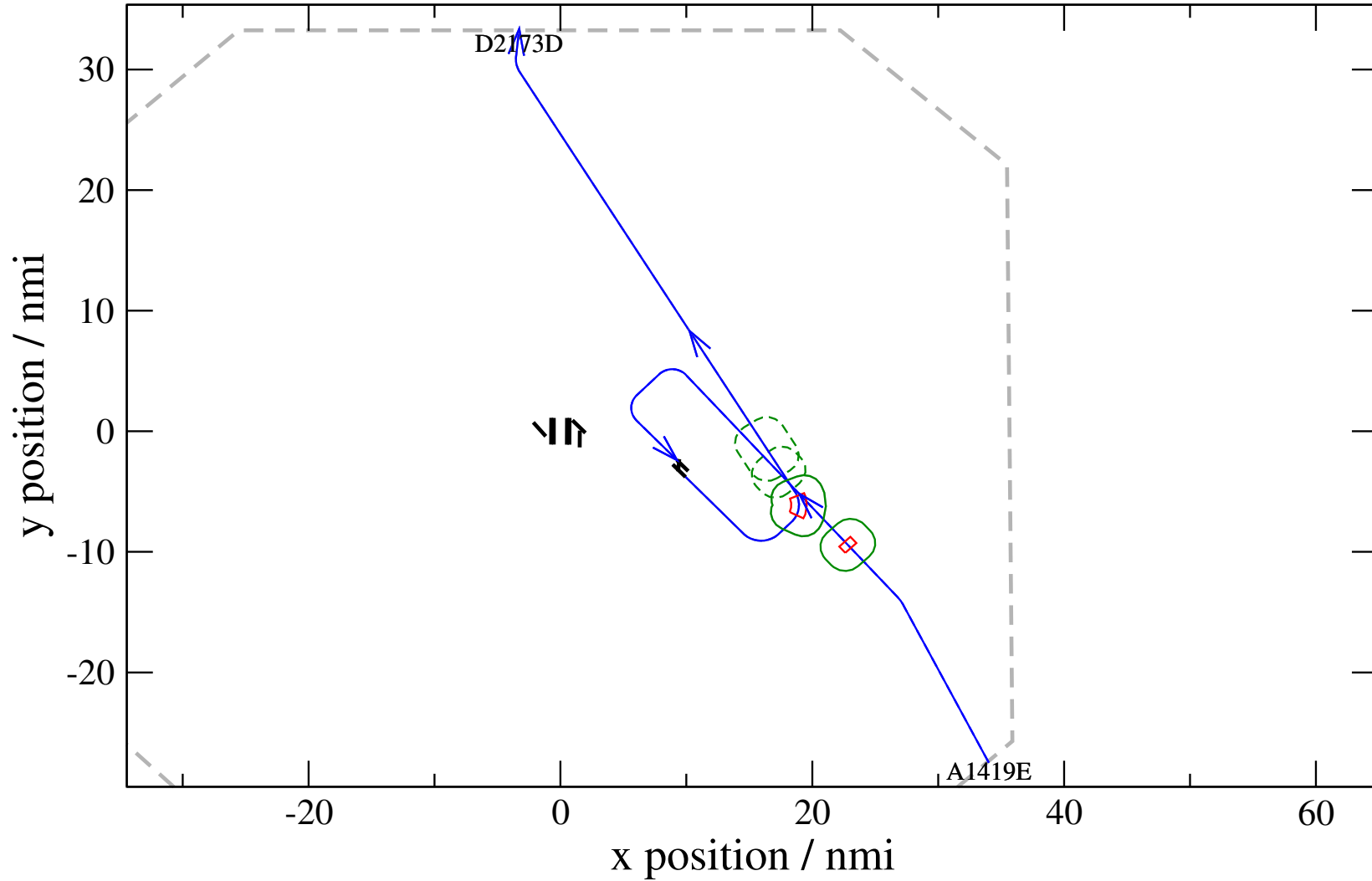
# Maneuver Altitude Profiles

+ D2173D-A1419E 0.691V->1.000H(div): D2173D reroute2 0 nm, -50 deg, 10 nm (+13 s) 1419-2173-41



# Maneuver Planview

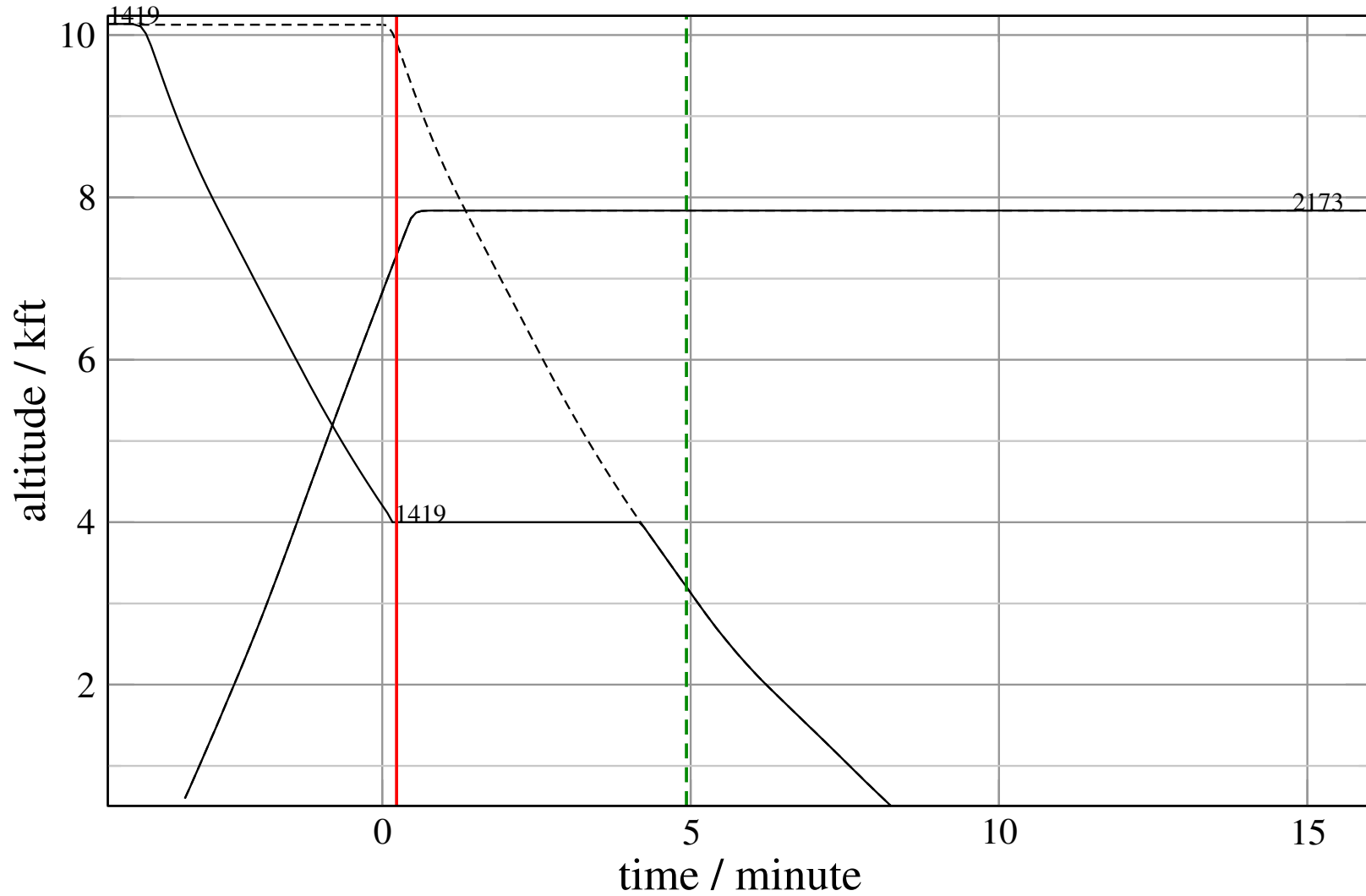
+ A1419E-D2173D 0.248H->1.232H: A1419E temp alt 4.0 kft, 4.0 Min (+0 s) 1419-2173-42





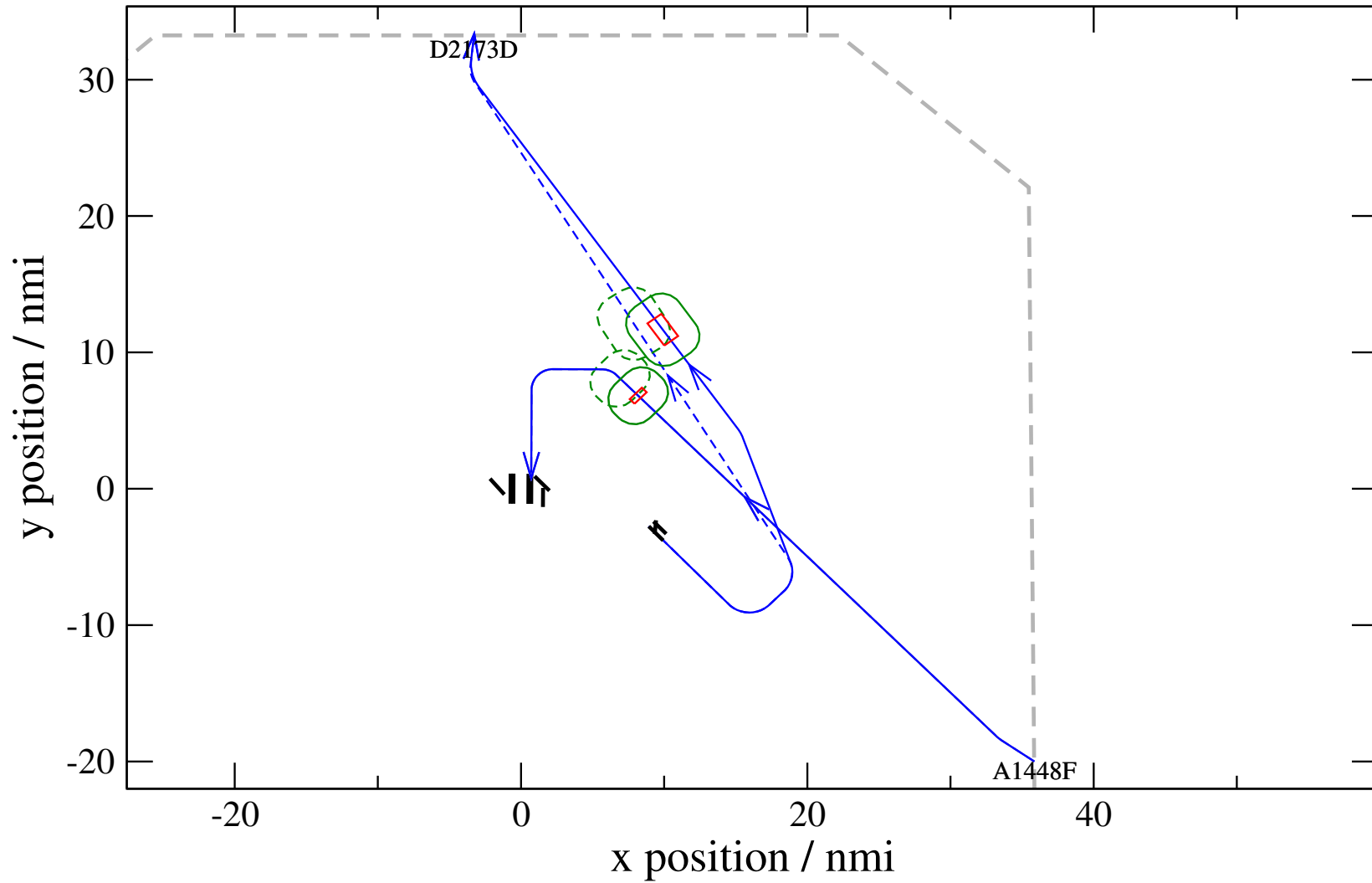
# Maneuver Altitude Profiles

+ A1419E-D2173D 0.248H->1.232H: A1419E temp alt 4.0 kft, 4.0 Min (+0 s) 1419-2173-42



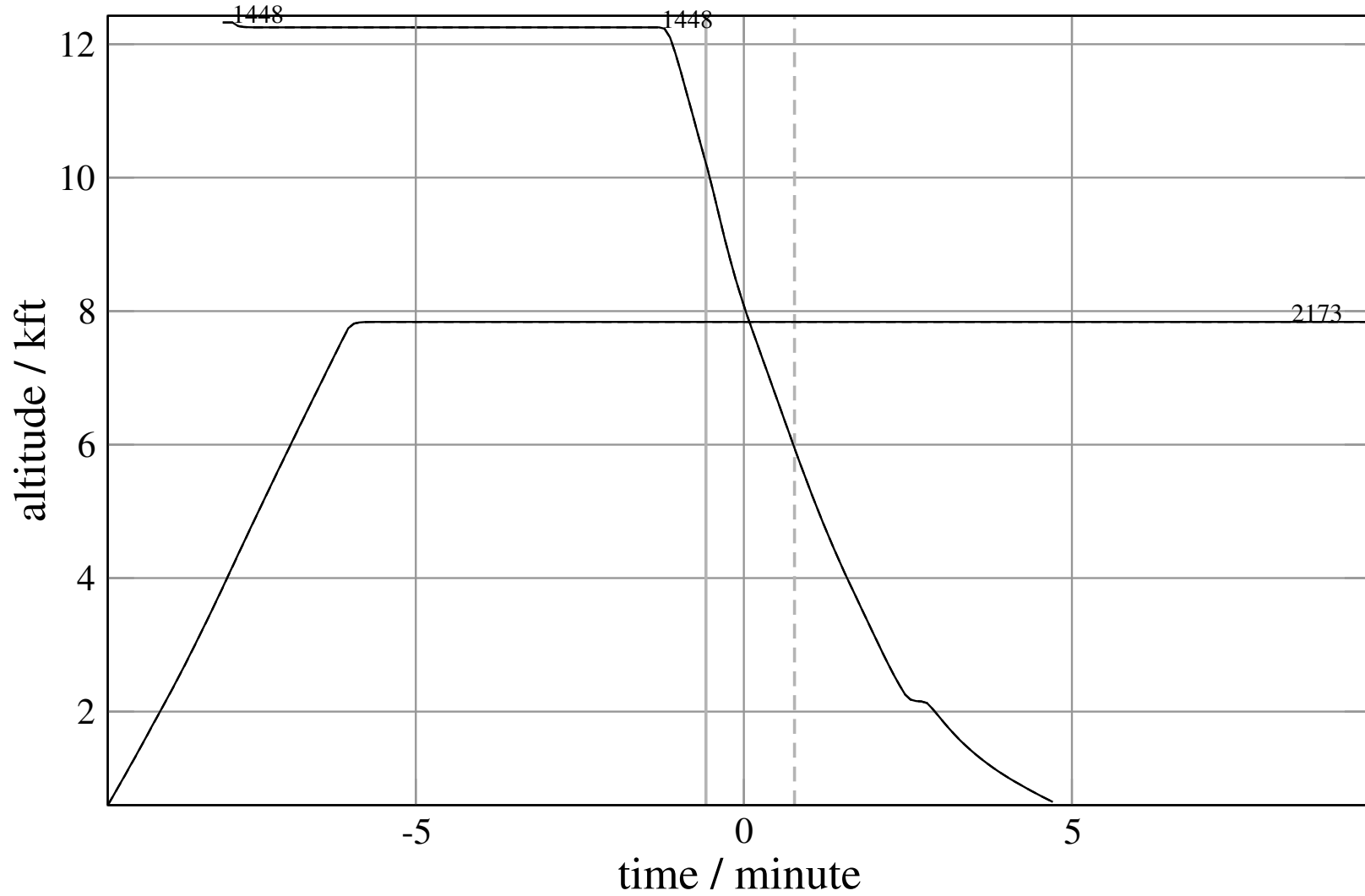
# Maneuver Planview

+ D2173D-A1448F 0.792H->1.153H: D2173D reroute2 0 nm, -60 deg, 12 nm (+5 s) 1448-2173-36



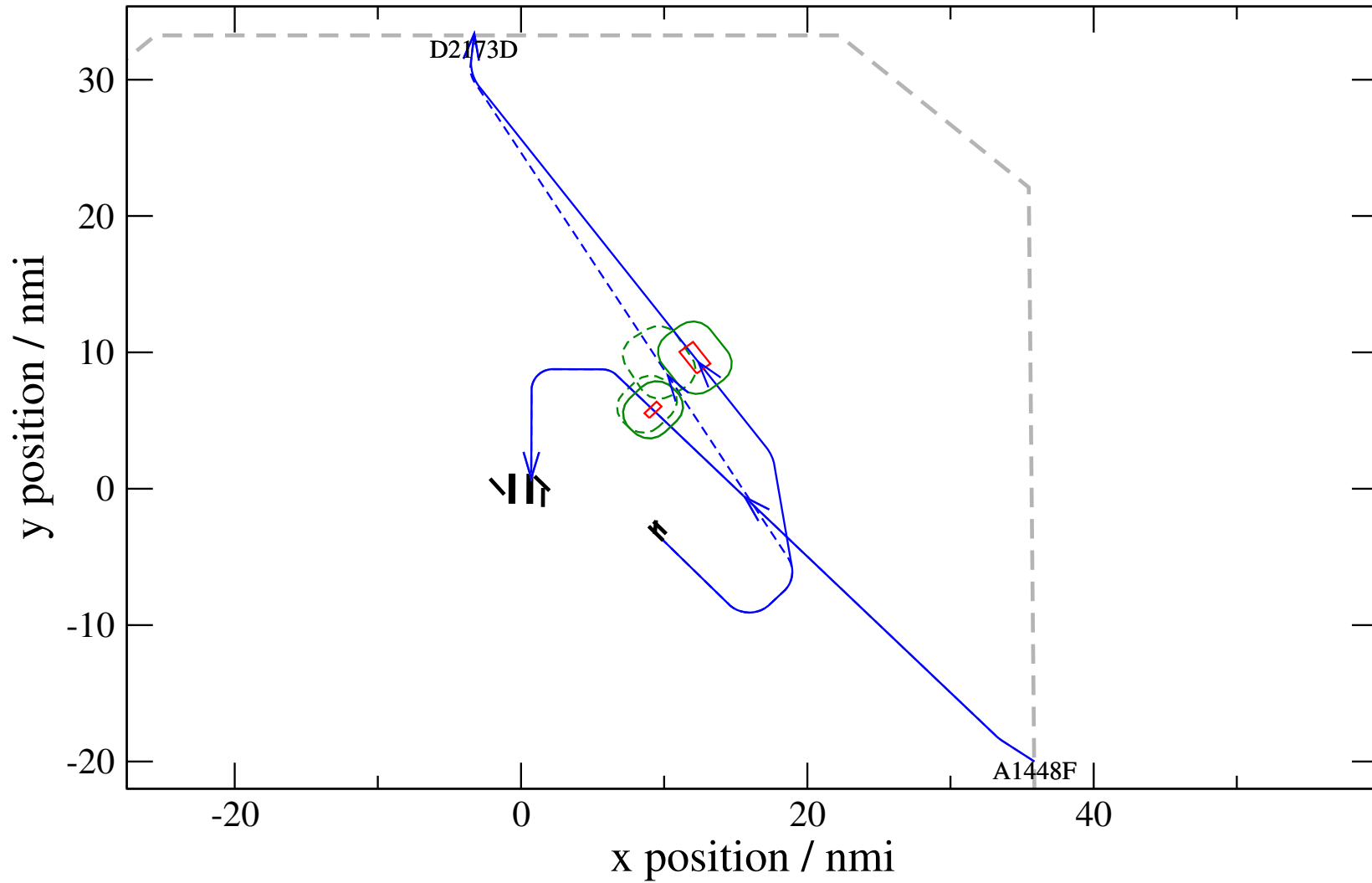
# Maneuver Altitude Profiles

+ D2173D-A1448F 0.792H->1.153H: D2173D reroute2 0 nm, -60 deg, 12 nm (+5 s) 1448-2173-36



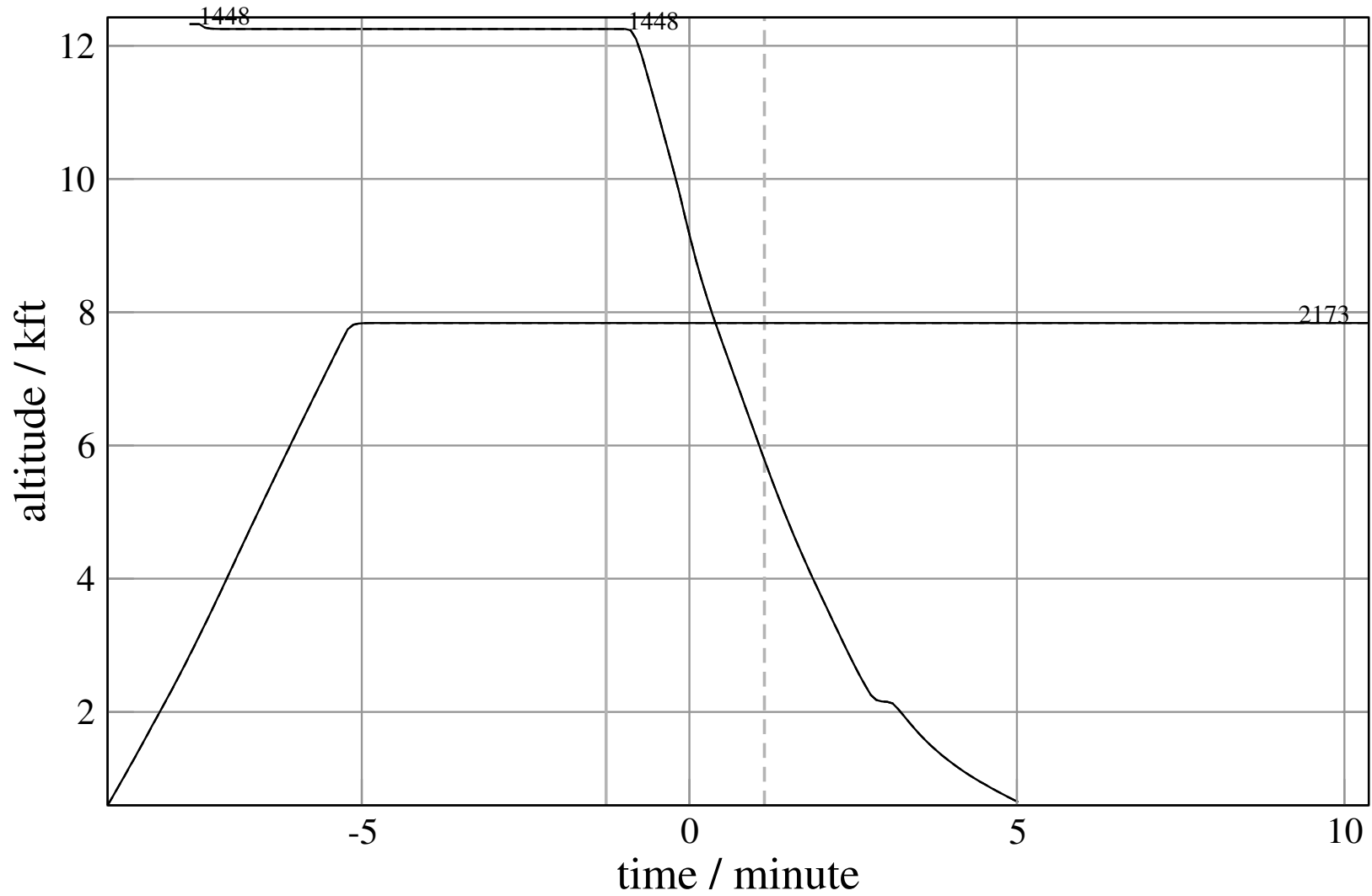
# Maneuver Planview

+ D2173D-A1448F 0.480H->1.150H: D2173D reroute2 0 nm, -50 deg, 10 nm (+13 s) 1448-2173-37



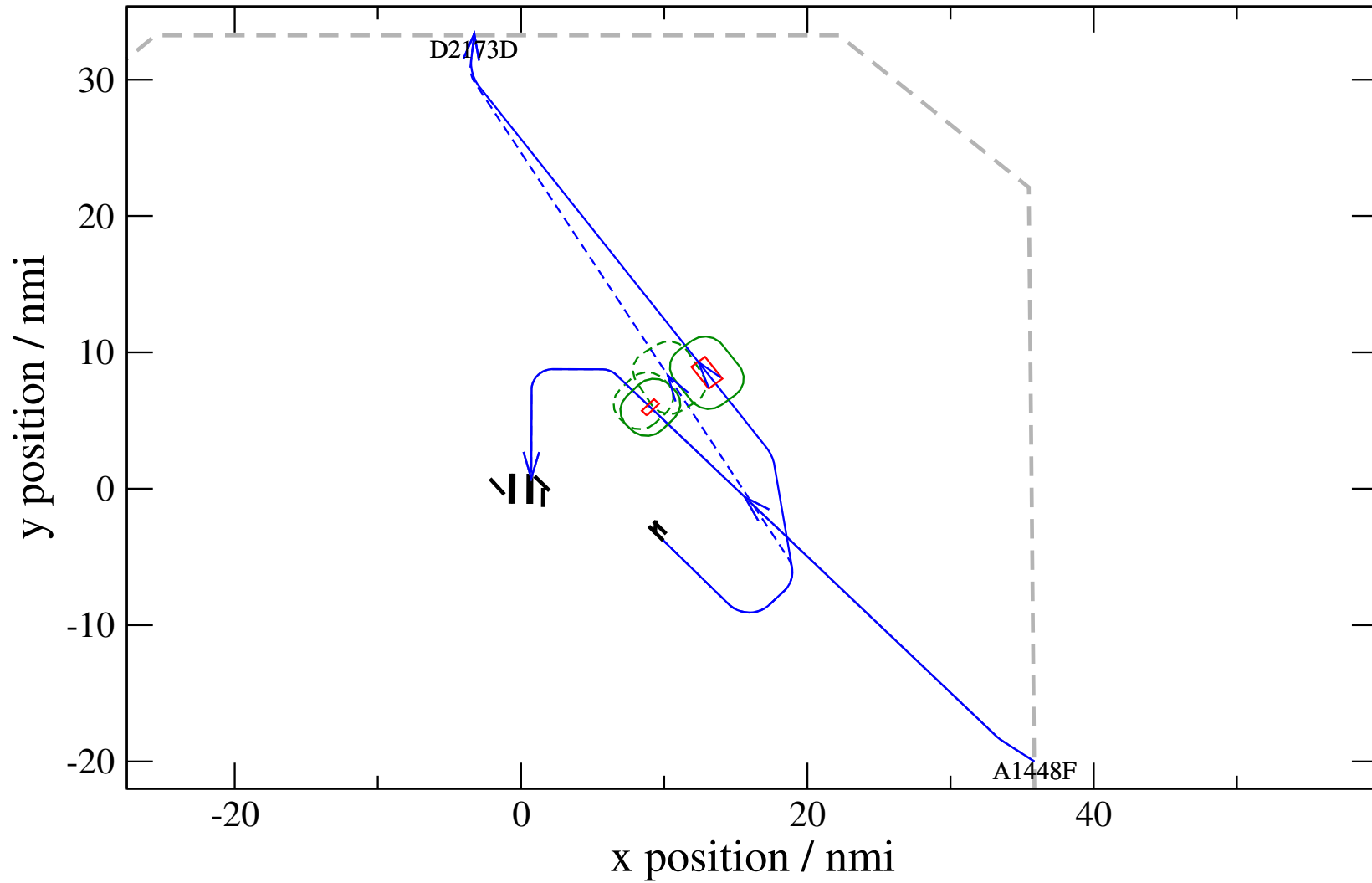
# Maneuver Altitude Profiles

+ D2173D-A1448F 0.480H->1.150H: D2173D reroute2 0 nm, -50 deg, 10 nm (+13 s) 1448-2173-37



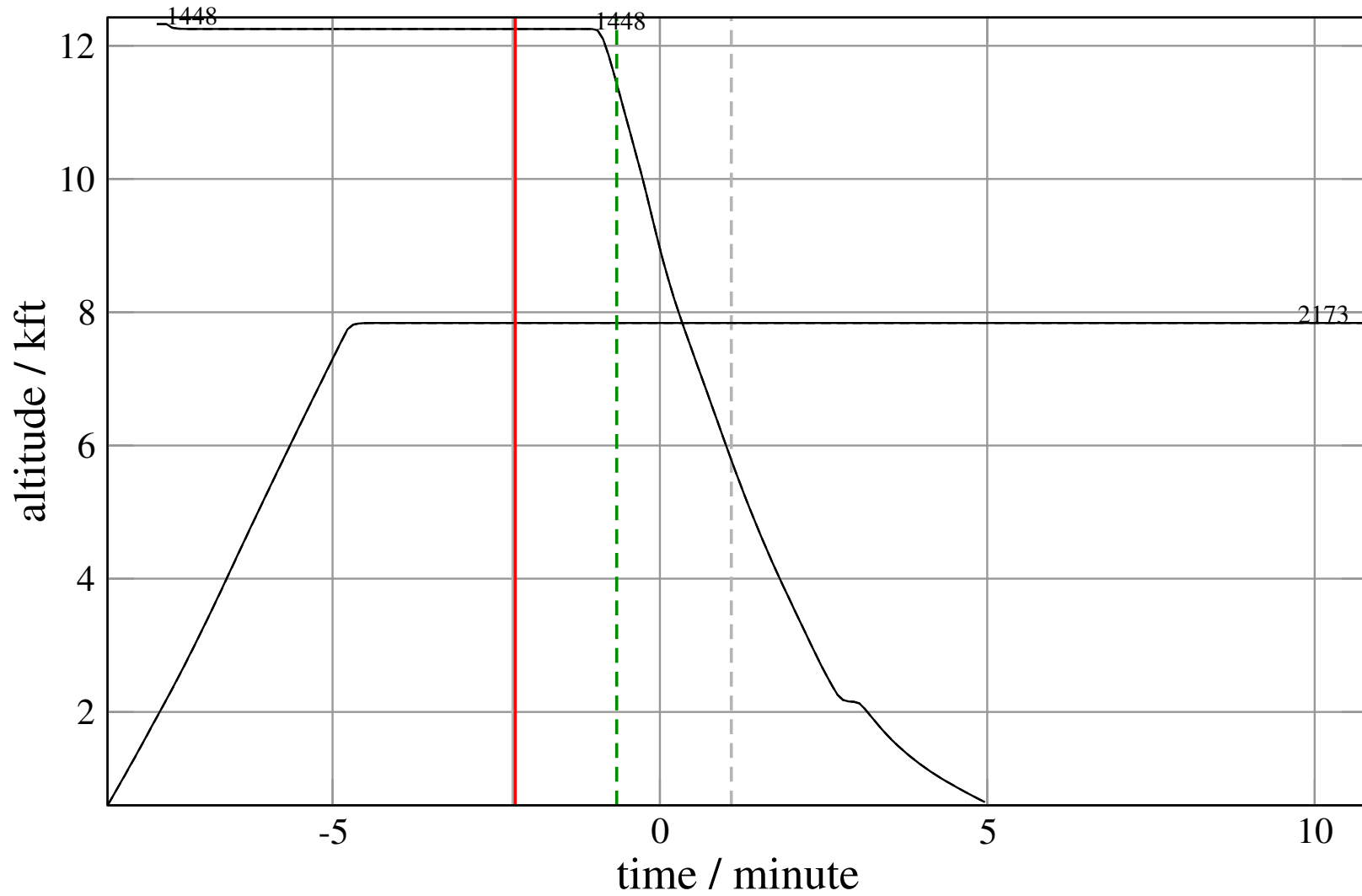
# Maneuver Planview

+ D2173D-A1448F 0.416H->1.149H: D2173D reroute2 0 nm, -50 deg, 10 nm (+13 s) 1448-2173-38



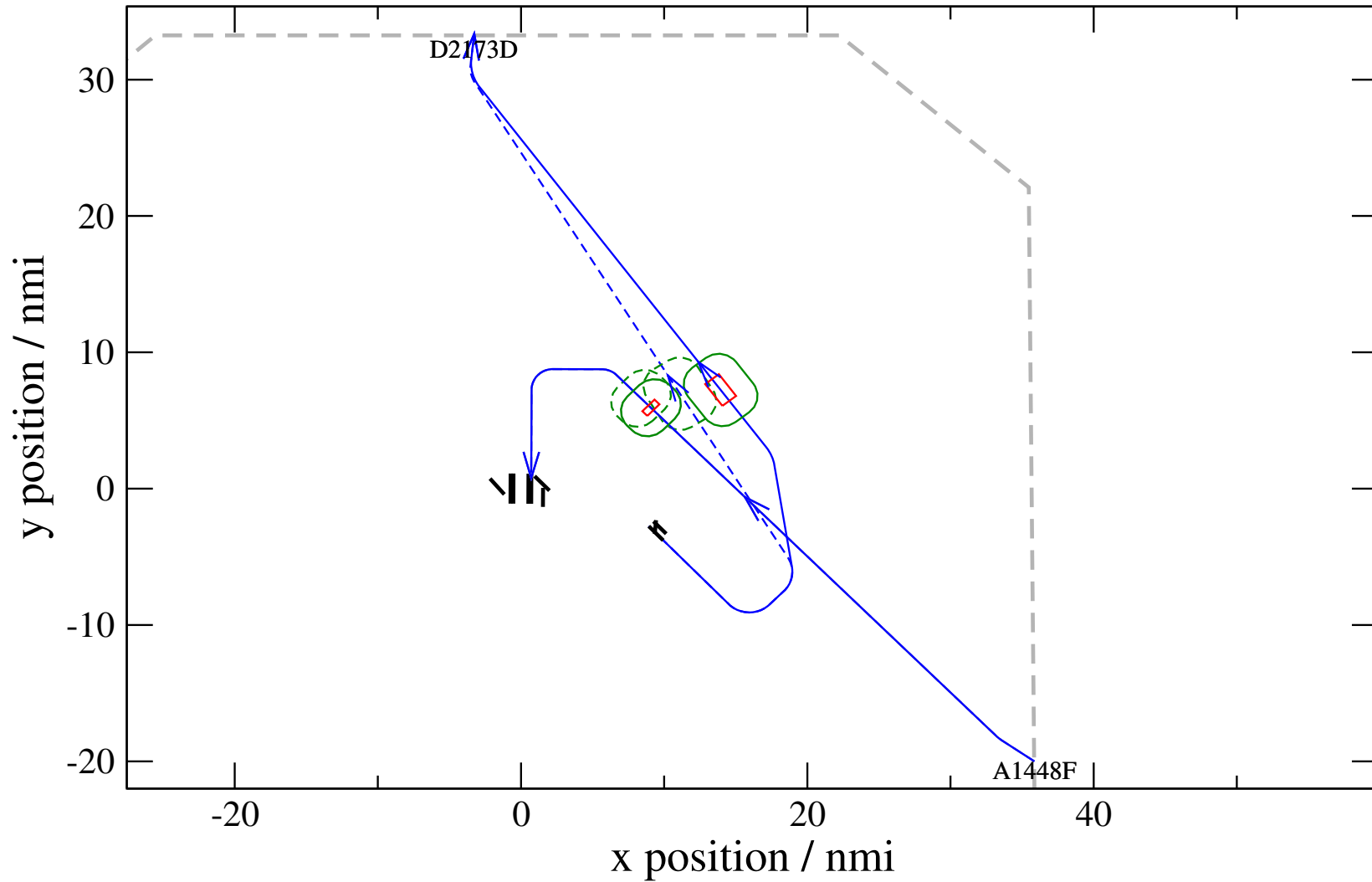
# Maneuver Altitude Profiles

+ D2173D-A1448F 0.416H->1.149H: D2173D reroute2 0 nm, -50 deg, 10 nm (+13 s) 1448-2173-38



# Maneuver Planview

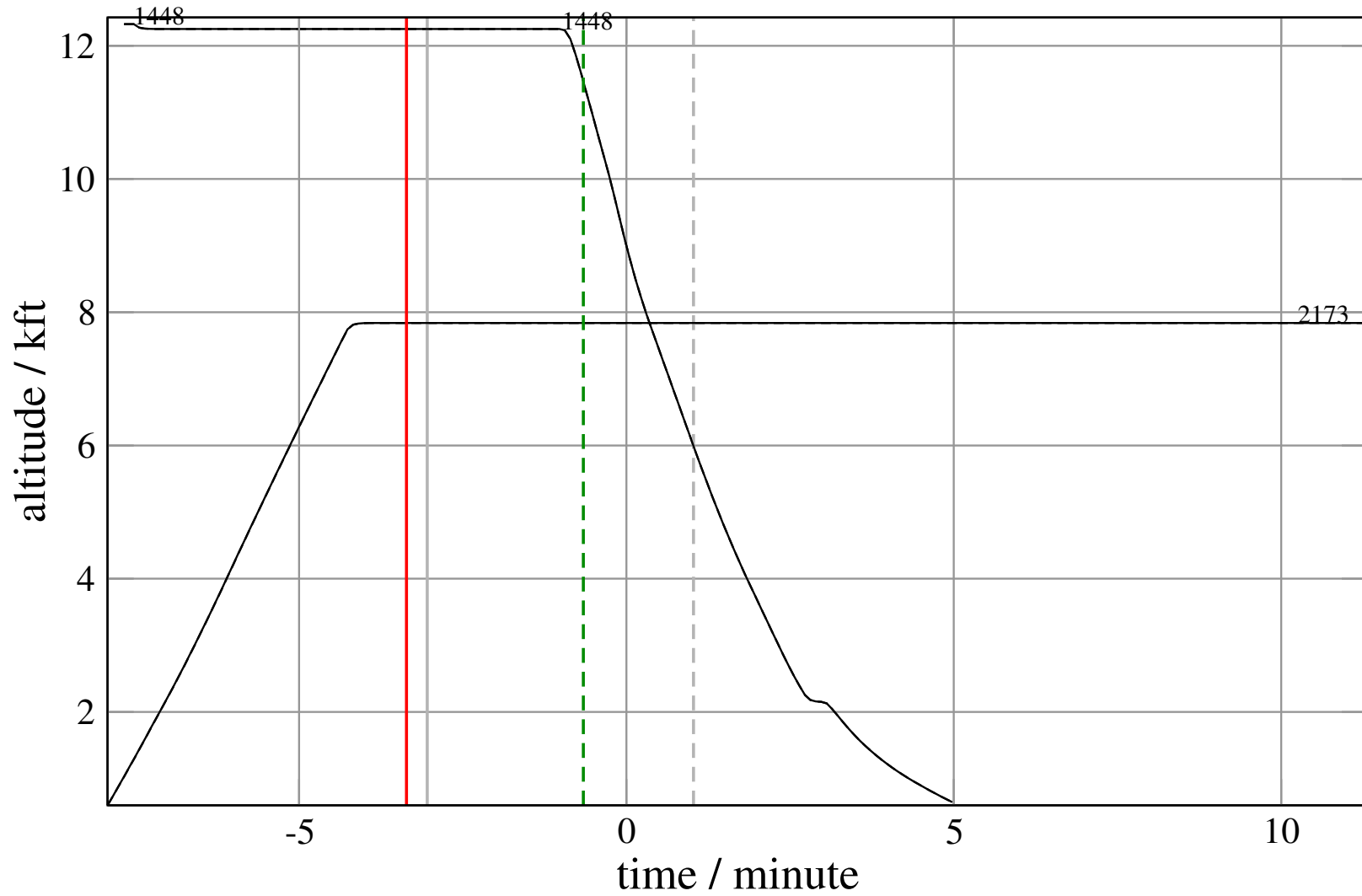
+ D2173D-A1448F 0.415H->1.173H: D2173D reroute2 0 nm, -50 deg, 10 nm (+13 s) 1448-2173-39





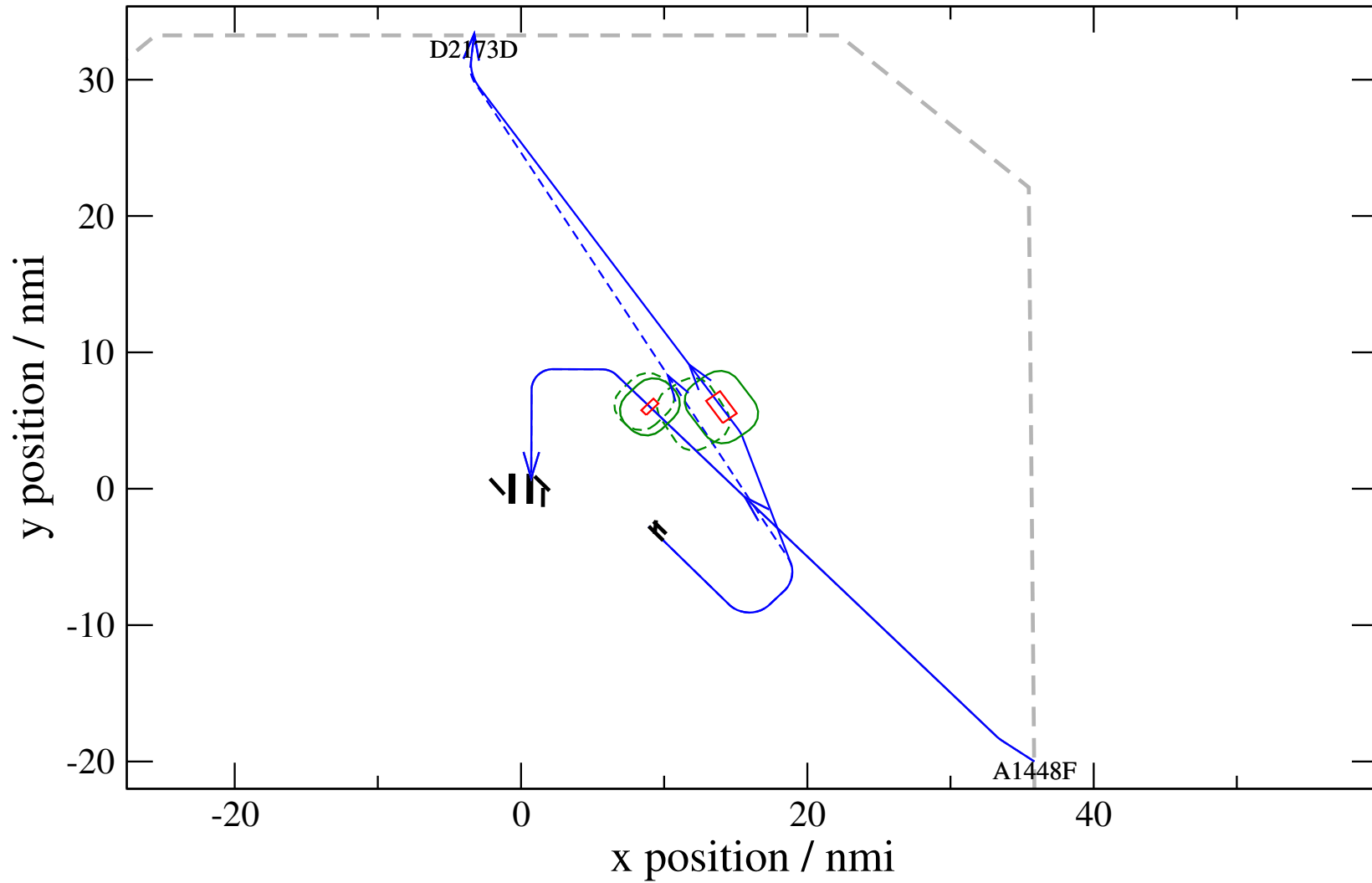
# Maneuver Altitude Profiles

+ D2173D-A1448F 0.415H->1.173H: D2173D reroute2 0 nm, -50 deg, 10 nm (+13 s) 1448-2173-39



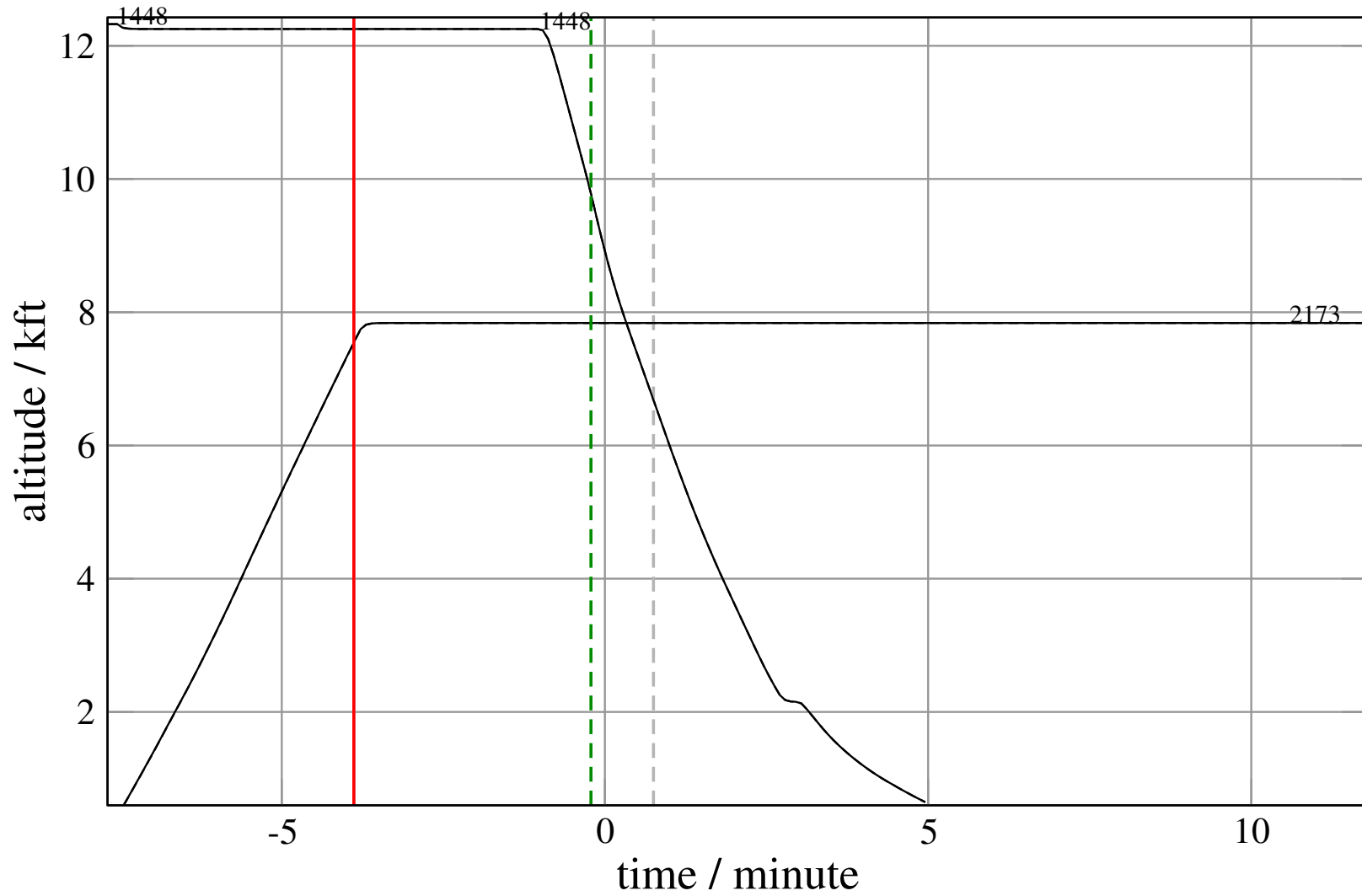
# Maneuver Planview

+ D2173D-A1448F 0.640V->1.111H: D2173D reroute2 0 nm, -60 deg, 12 nm (+5 s) 1448-2173-40



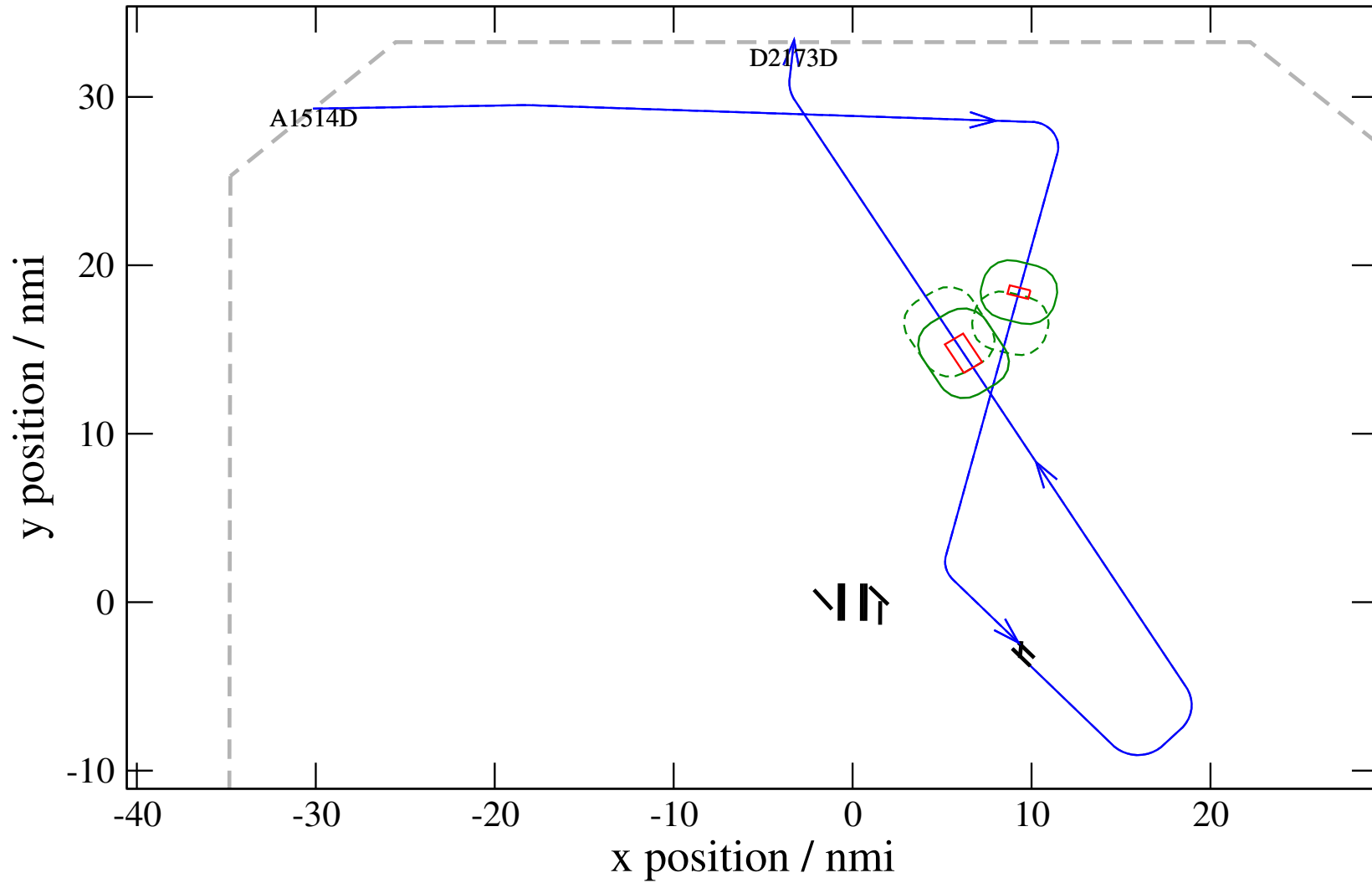
# Maneuver Altitude Profiles

+ D2173D-A1448F 0.640V->1.111H: D2173D reroute2 0 nm, -60 deg, 12 nm (+5 s) 1448-2173-40



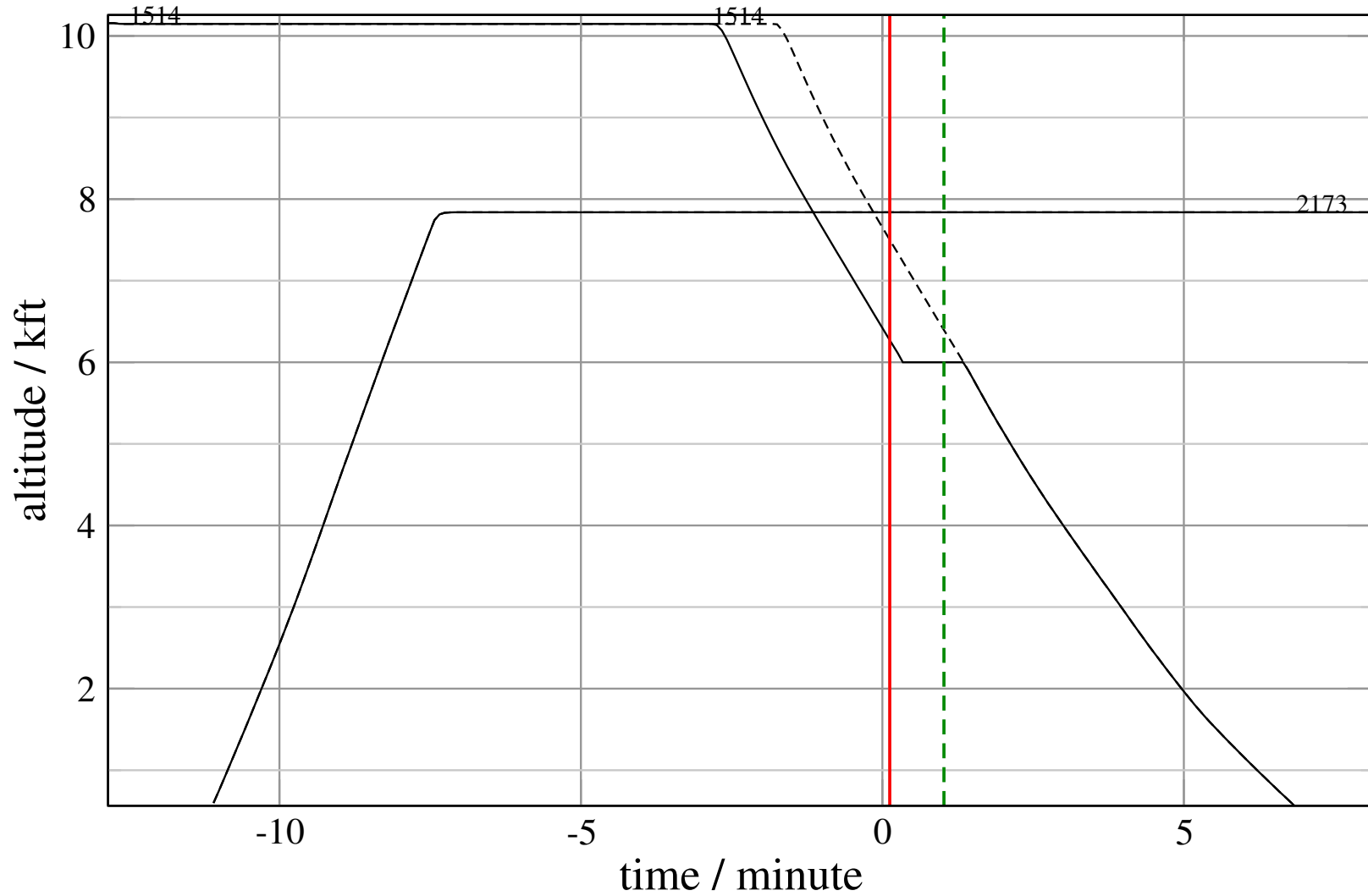
# Maneuver Planview

+ A1514D-D2173D 0.661V->1.218H: A1514D temp alt 6.0 kft, 1.0 Min (+0 s) 1514-2173-43



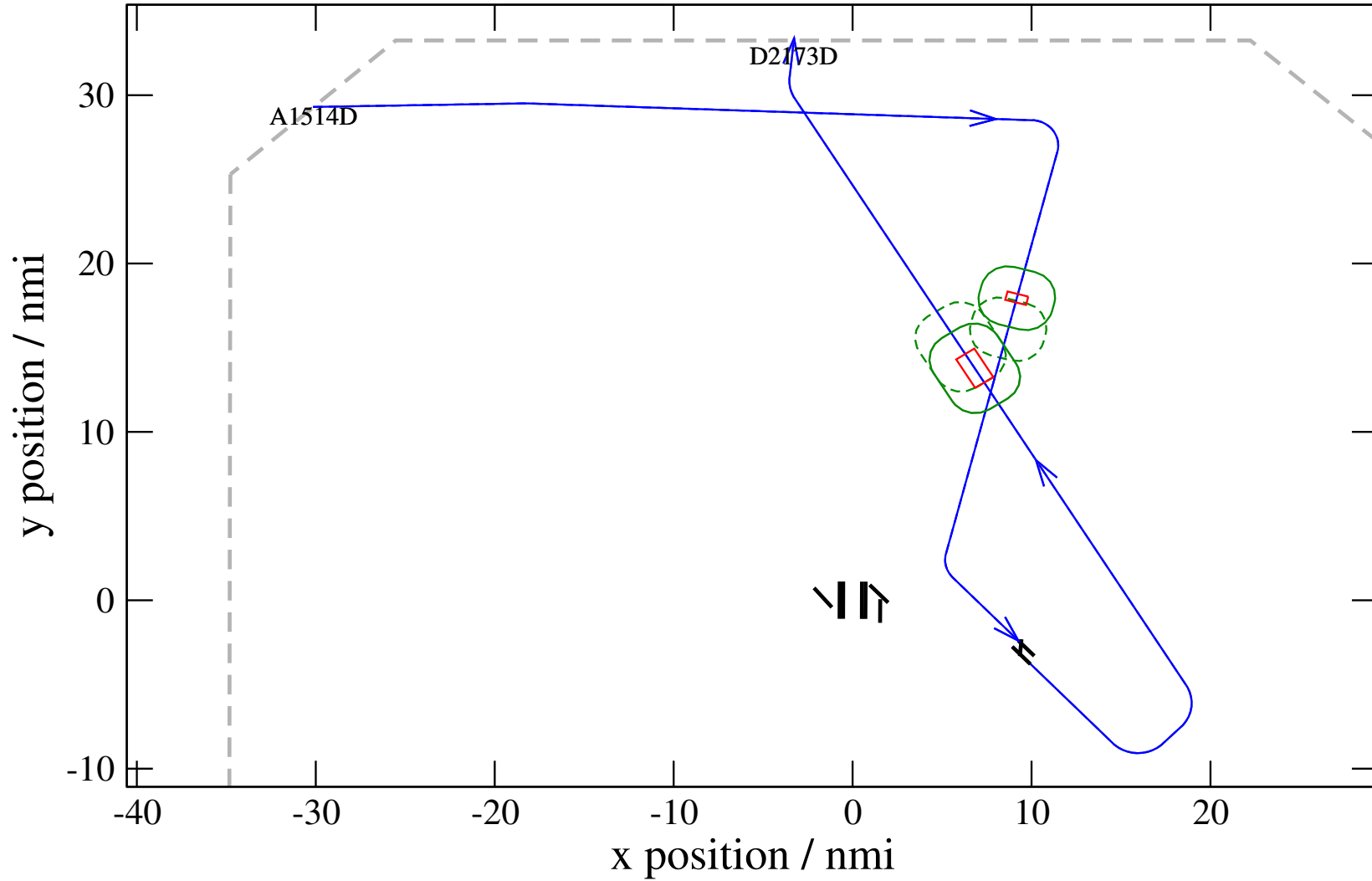
# Maneuver Altitude Profiles

+ A1514D-D2173D 0.661V->1.218H: A1514D temp alt 6.0 kft, 1.0 Min (+0 s) 1514-2173-43



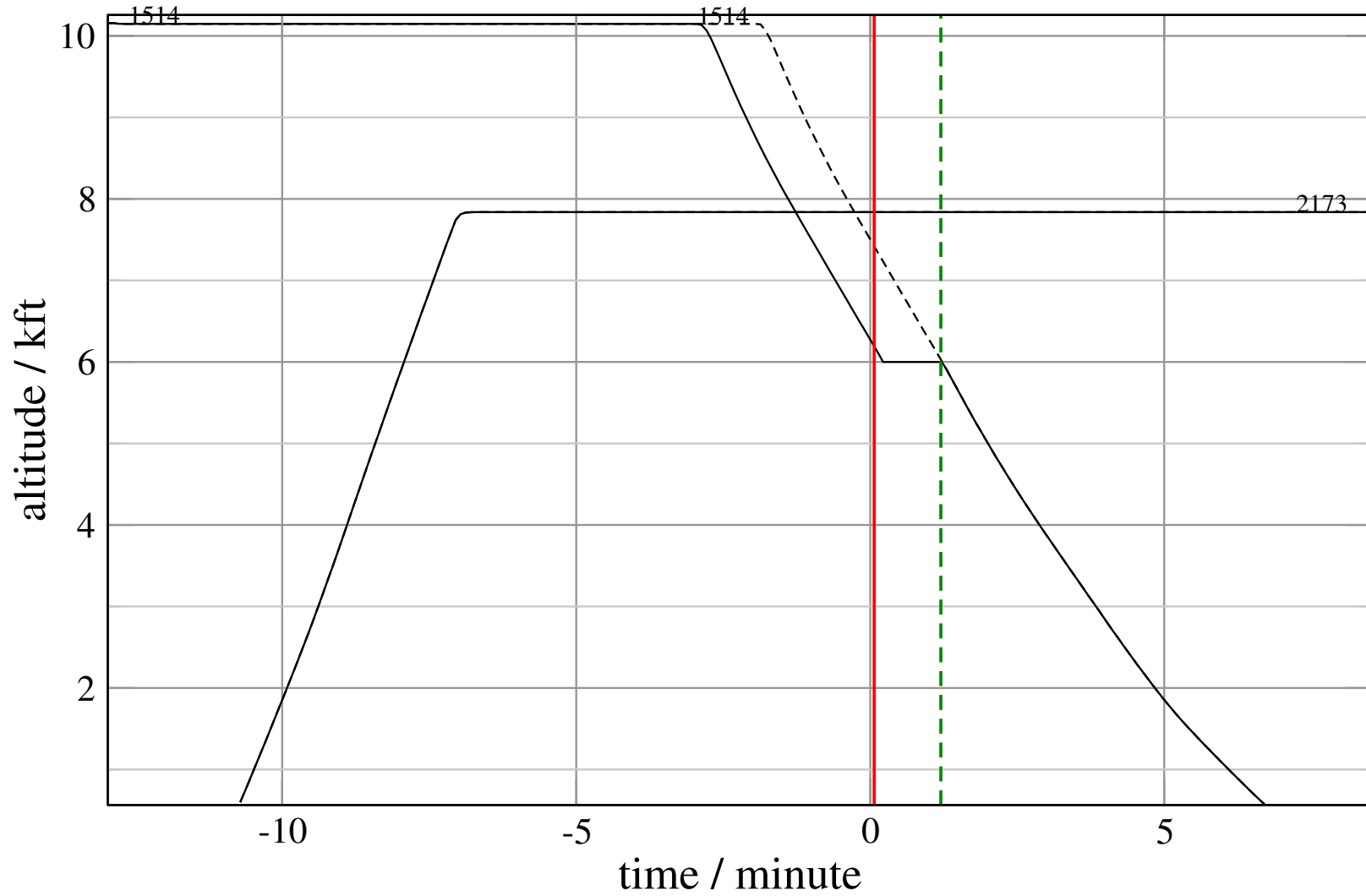
# Maneuver Planview

+ A1514D-D2173D 0.662H->1.291H: A1514D temp alt 6.0 kft, 1.0 Min (+0 s) 1514-2173-44



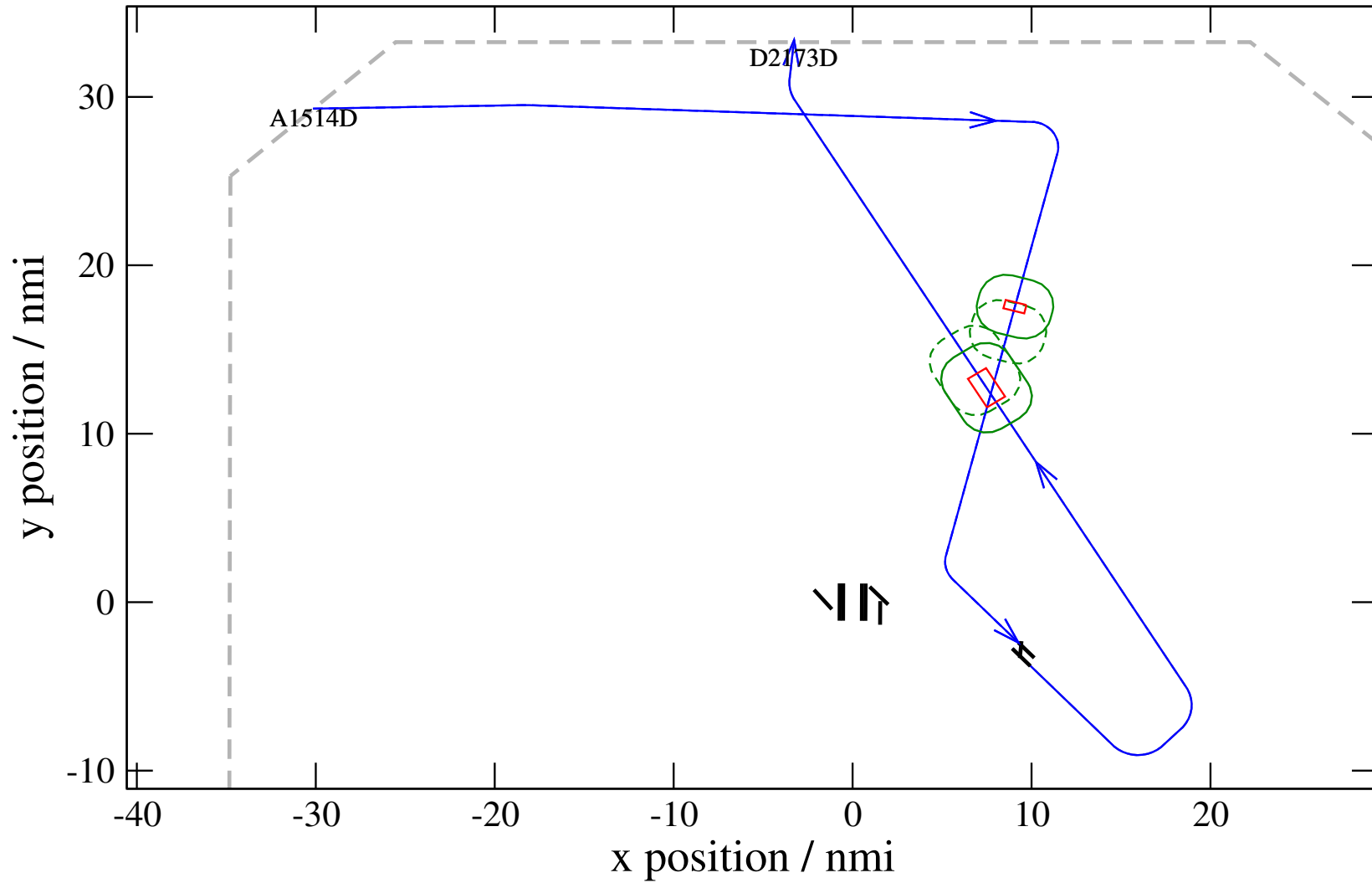
# Maneuver Altitude Profiles

+ A1514D-D2173D 0.662H->1.291H: A1514D temp alt 6.0 kft, 1.0 Min (+0 s) 1514-2173-44



# Maneuver Planview

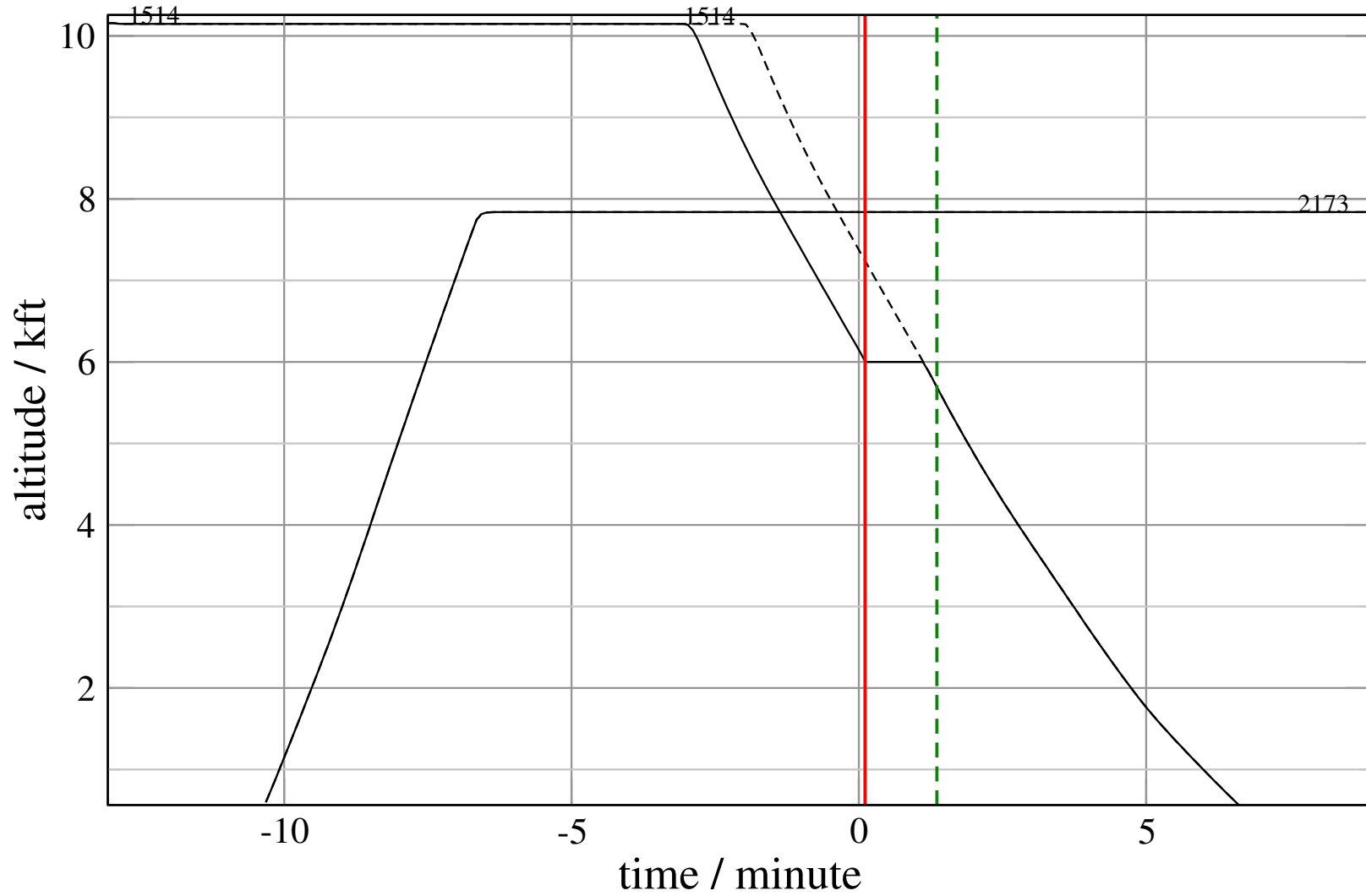
+ A1514D-D2173D 0.677H->1.412V: A1514D temp alt 6.0 kft, 1.0 Min (+0 s) 1514-2173-45





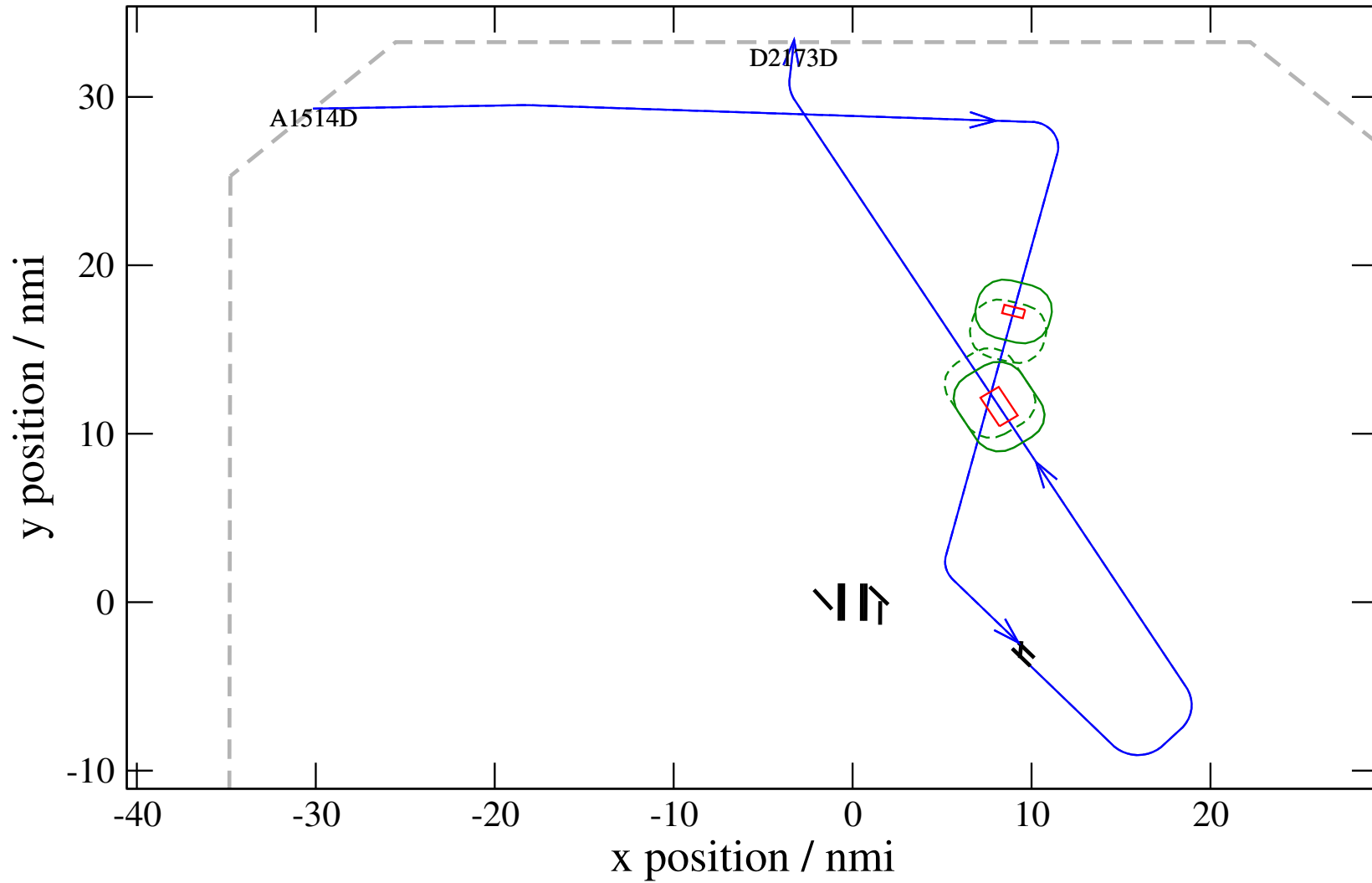
# Maneuver Altitude Profiles

+ A1514D-D2173D 0.677H->1.412V: A1514D temp alt 6.0 kft, 1.0 Min (+0 s) 1514-2173-45



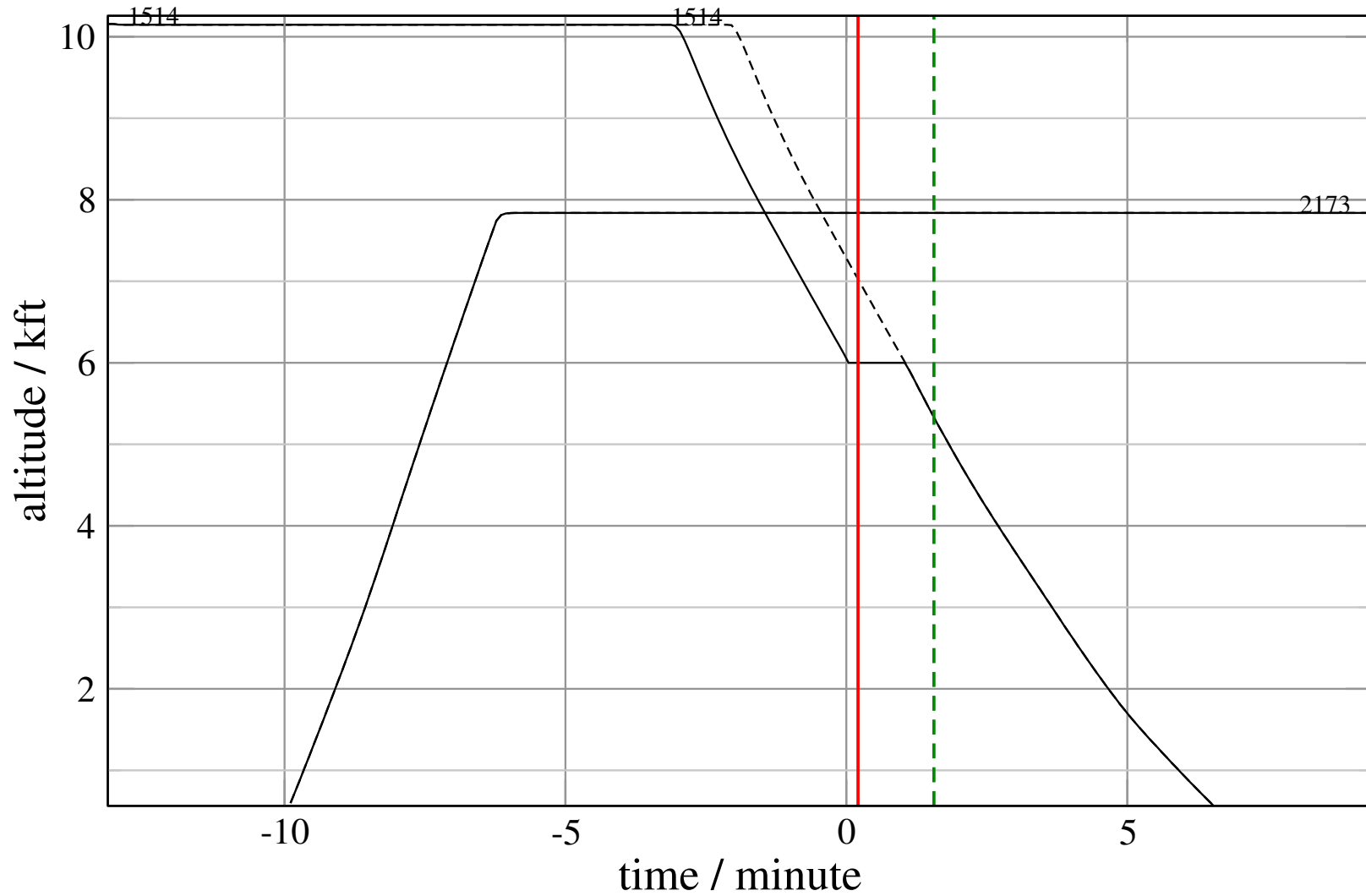
# Maneuver Planview

+ A1514D-D2173D 0.814V->1.503V: A1514D temp alt 6.0 kft, 1.0 Min (+0 s) 1514-2173-46



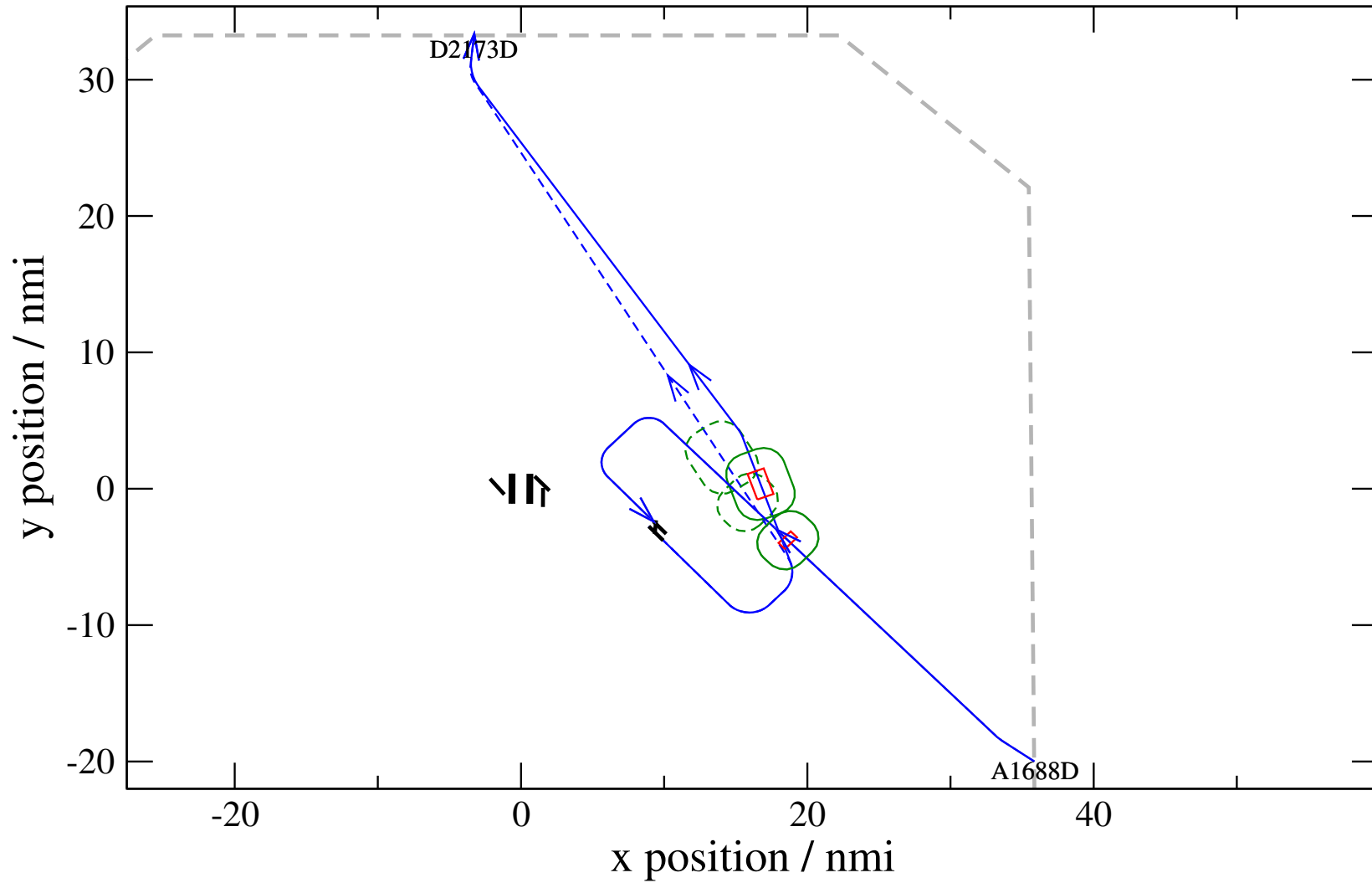
# Maneuver Altitude Profiles

+ A1514D-D2173D 0.814V->1.503V: A1514D temp alt 6.0 kft, 1.0 Min (+0 s) 1514-2173-46



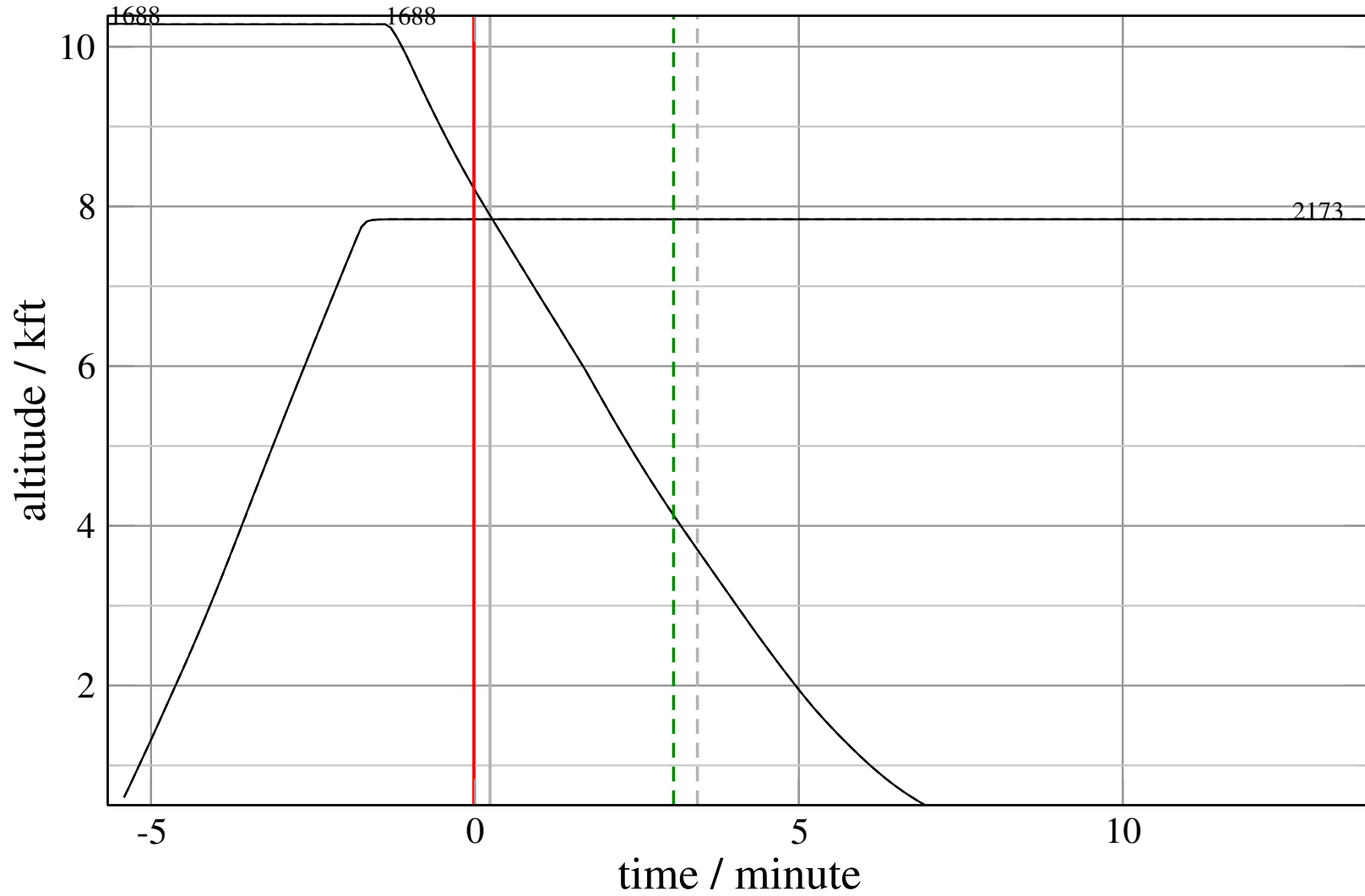
# Maneuver Planview

+ D2173D-A1688D 0.775V->1.000H(div): D2173D reroute2 0 nm, -60 deg, 12 nm (+5 s) 1688-2173-40



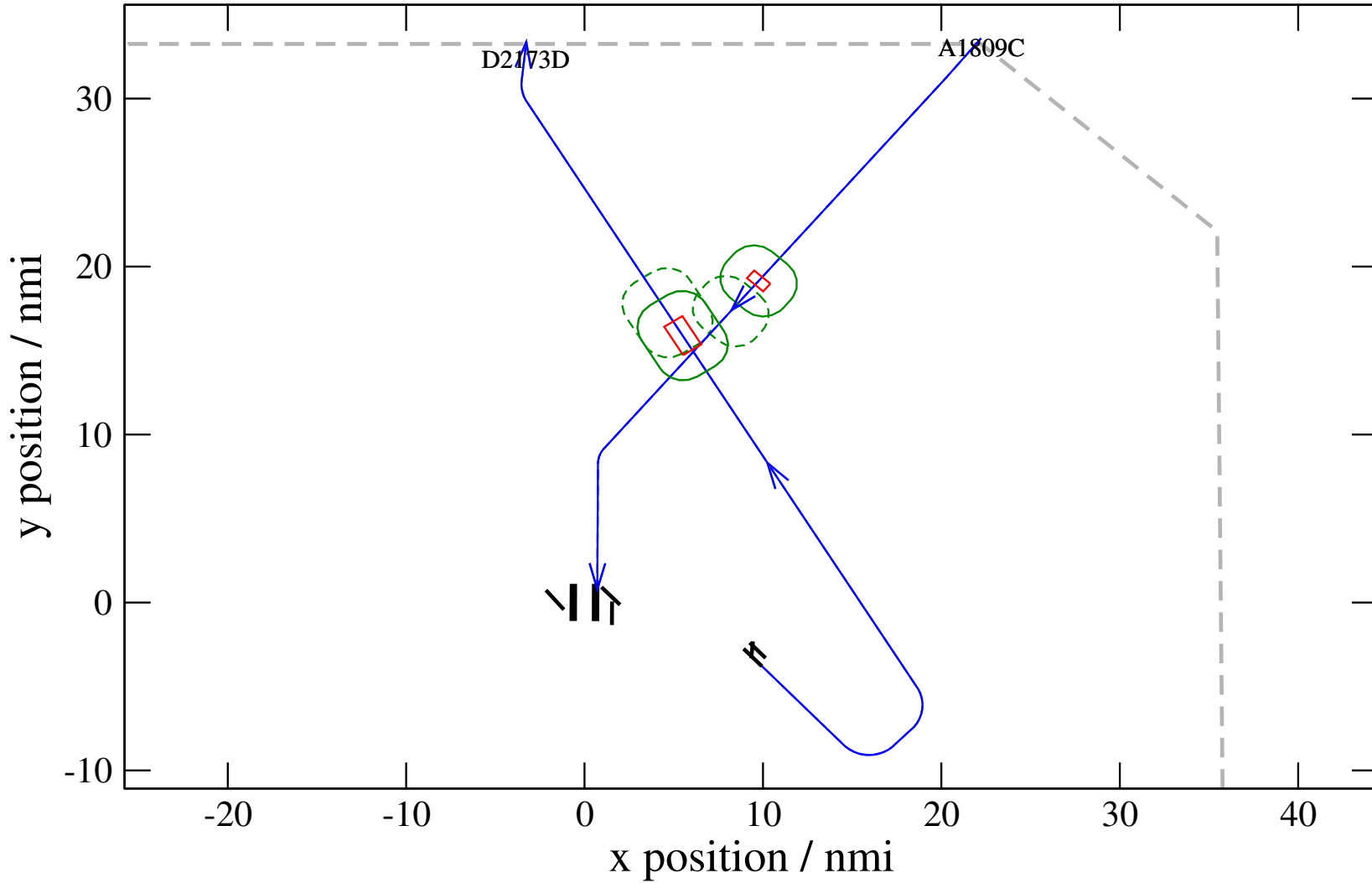
# Maneuver Altitude Profiles

+ D2173D-A1688D 0.775V->1.000H(div): D2173D reroute2 0 nm, -60 deg, 12 nm (+5 s) 1688-2173-40



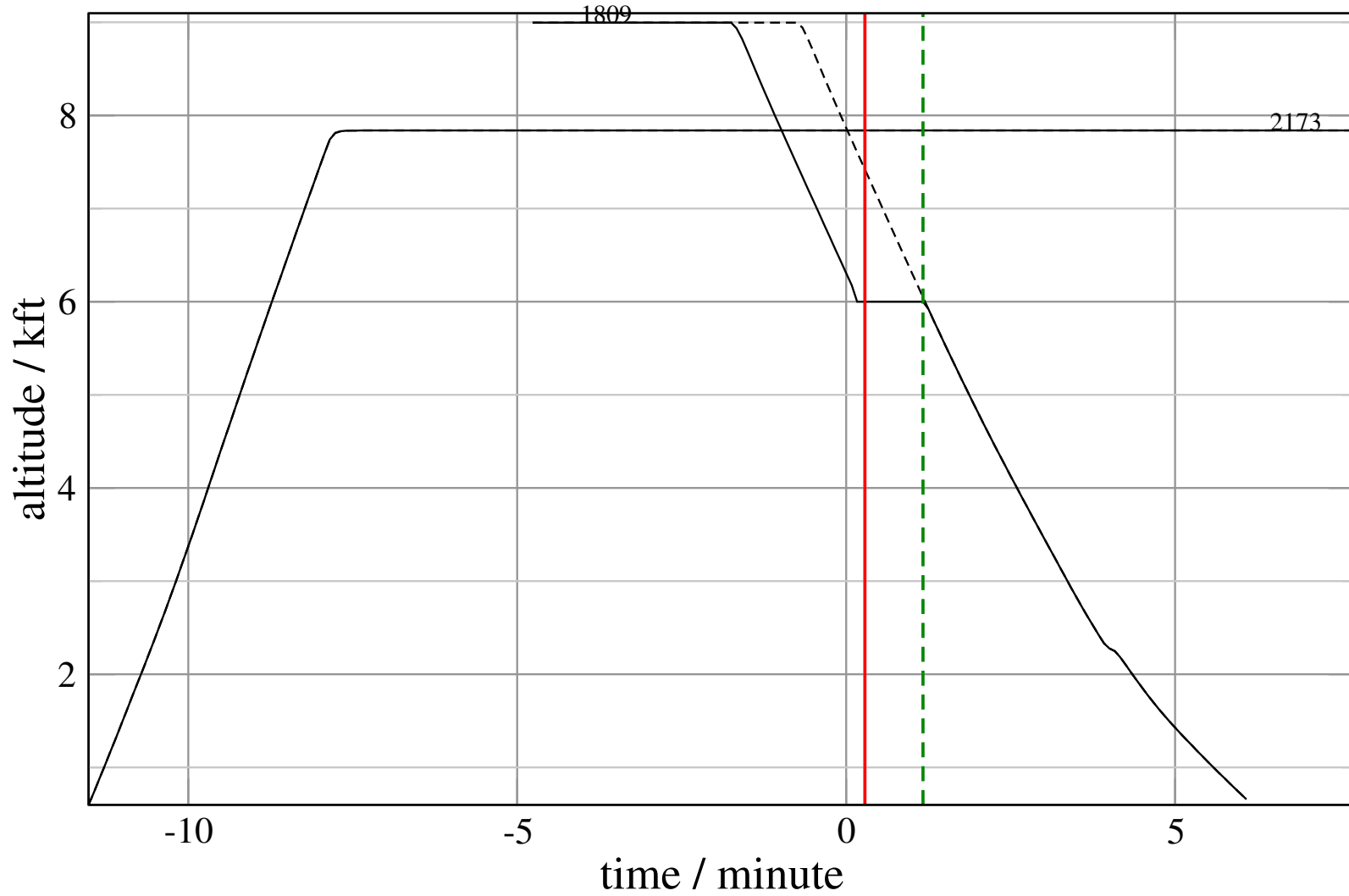
# Maneuver Planview

+ A1809C-D2173D 0.677H->1.432V: A1809C temp alt 6.0 kft, 1.0 Min (+0 s) 1809-2173-26



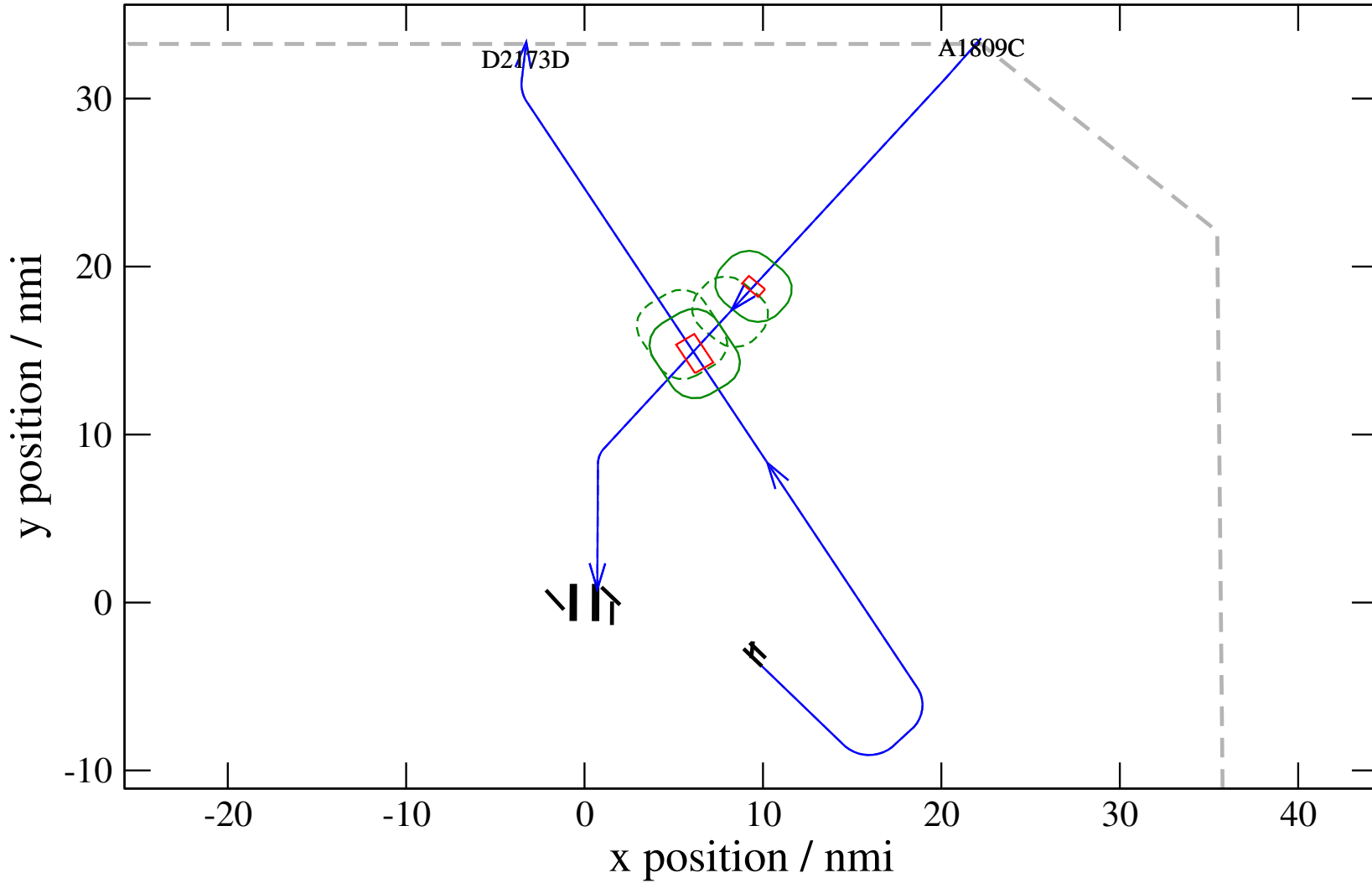
# Maneuver Altitude Profiles

+ A1809C-D2173D 0.677H->1.432V: A1809C temp alt 6.0 kft, 1.0 Min (+0 s) 1809-2173-26



# Maneuver Planview

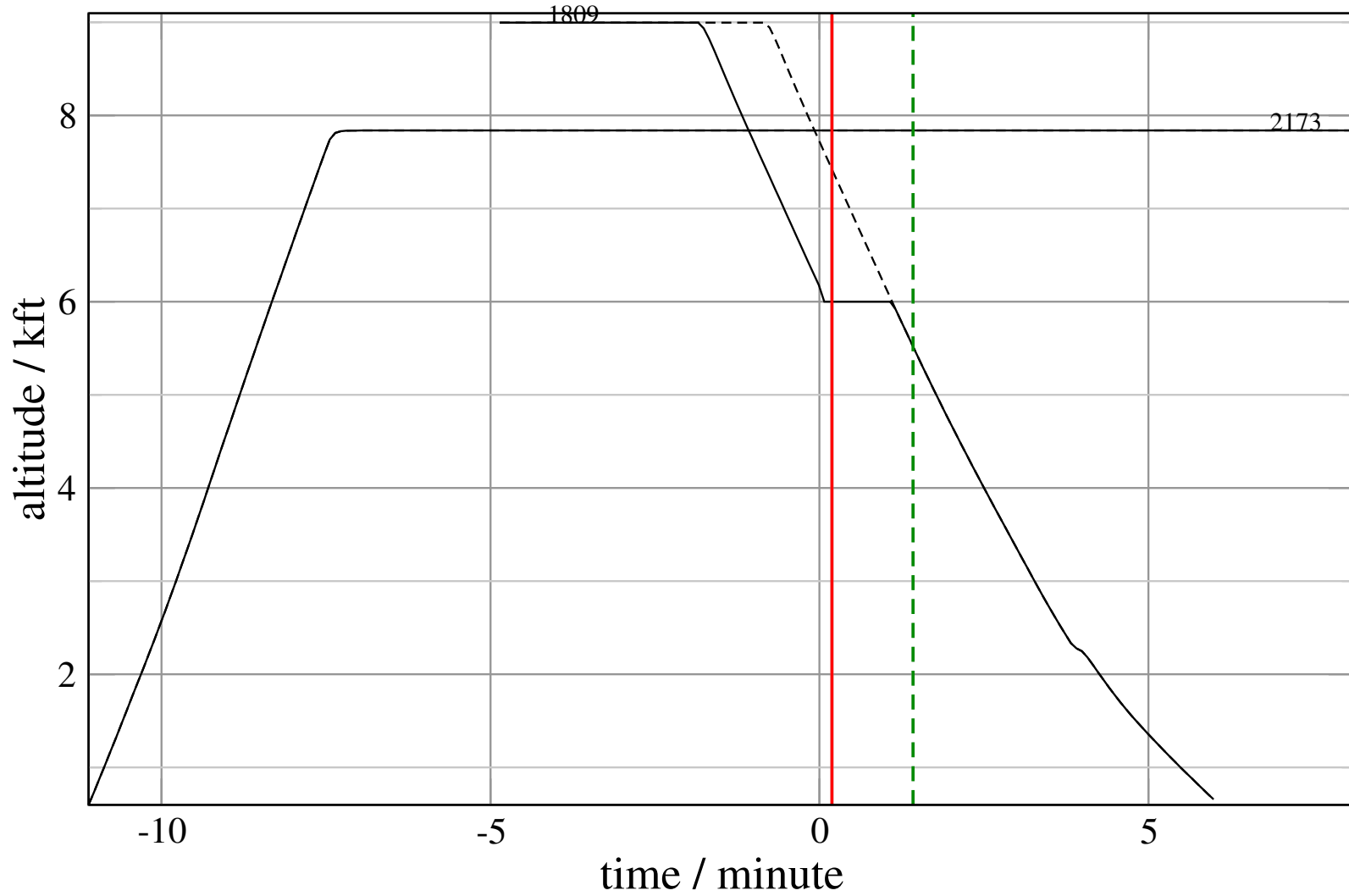
+ A1809C-D2173D 0.674H->1.460V: A1809C temp alt 6.0 kft, 1.0 Min (+0 s) 1809-2173-27





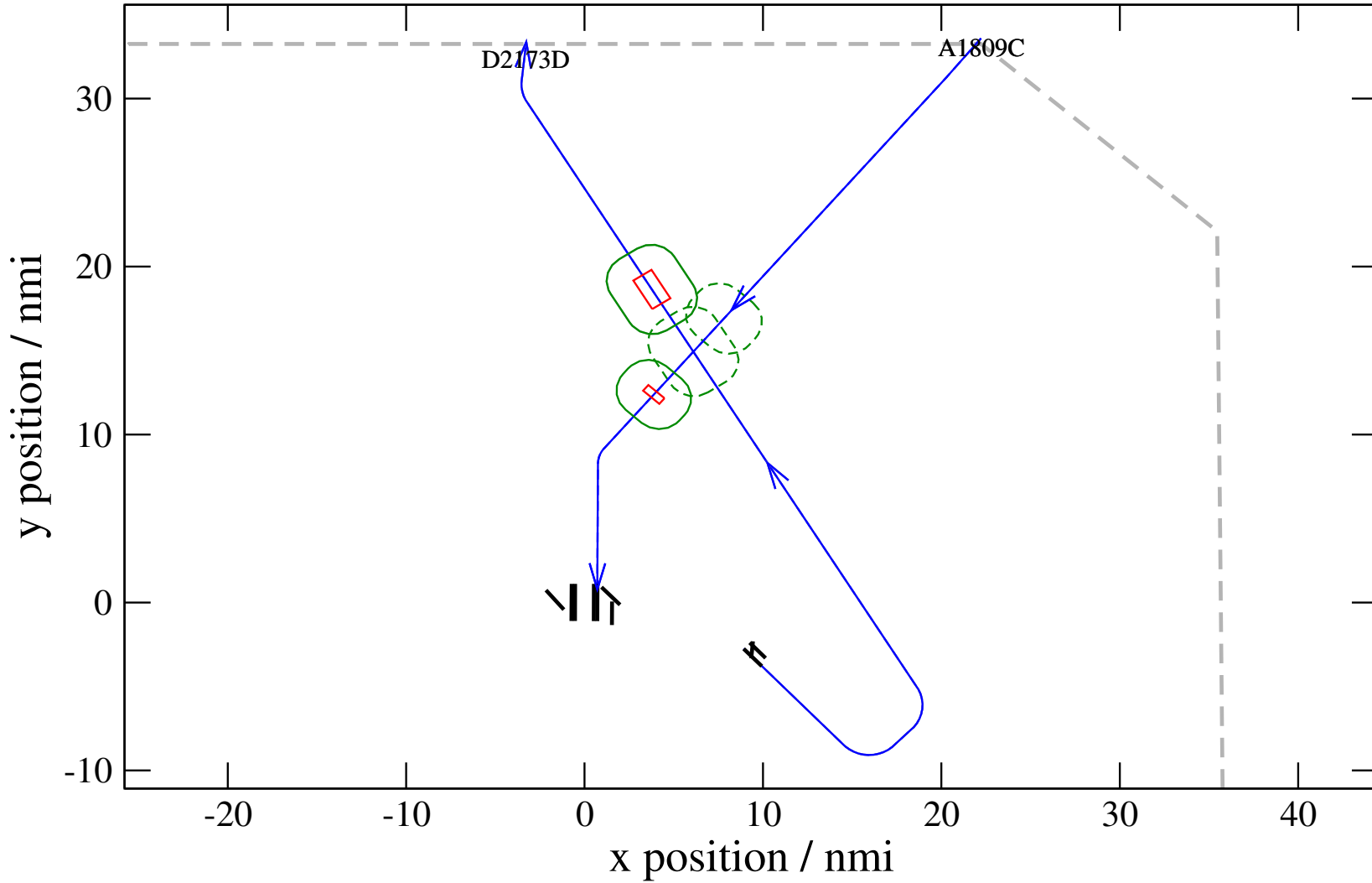
# Maneuver Altitude Profiles

+ A1809C-D2173D 0.674H->1.460V: A1809C temp alt 6.0 kft, 1.0 Min (+0 s) 1809-2173-27



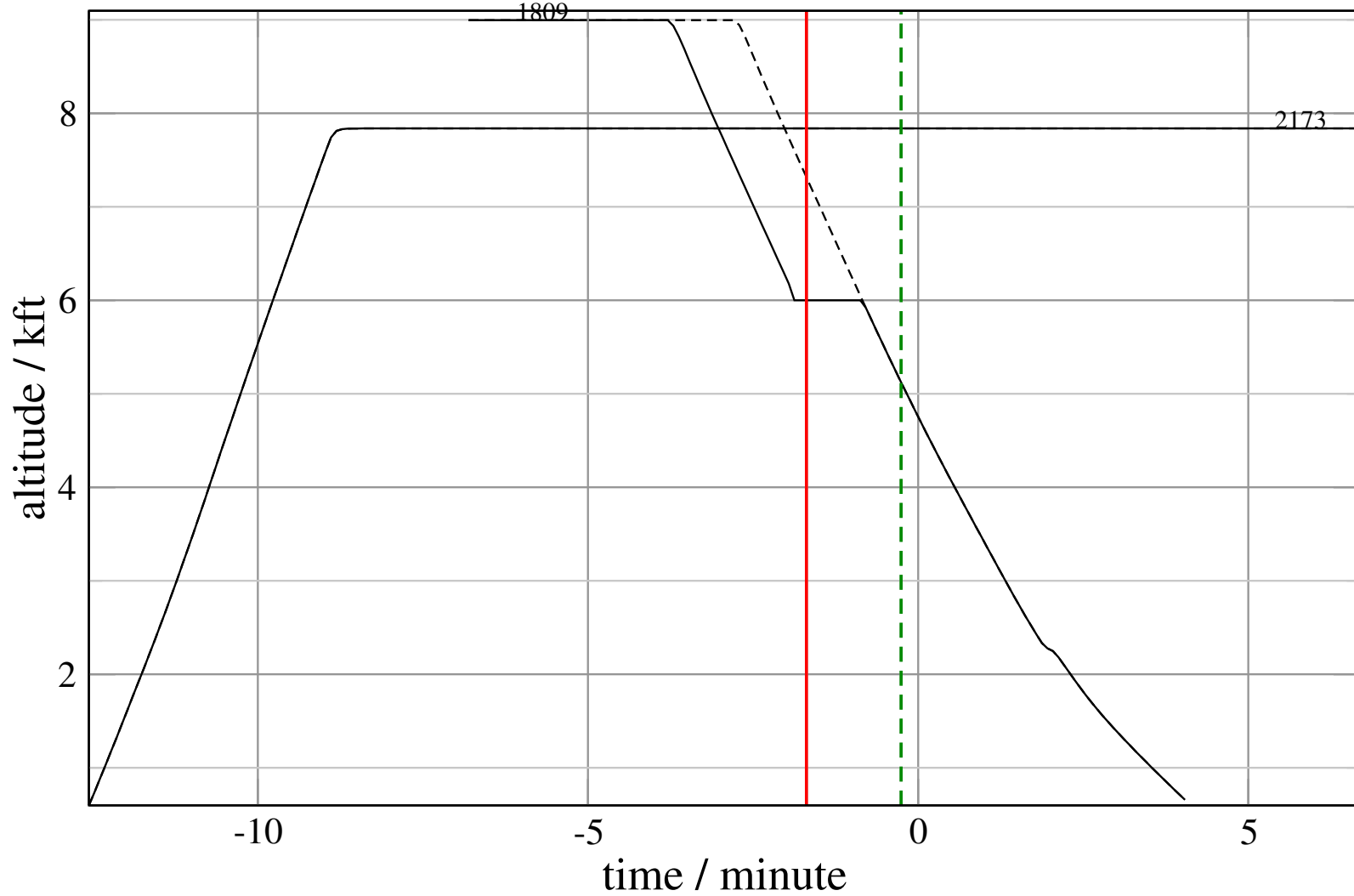
# Maneuver Planview

+ A1809C-D2173D 0.681V->1.509H: A1809C temp alt 6.0 kft, 1.0 Min (+0 s) 1809-2173-28



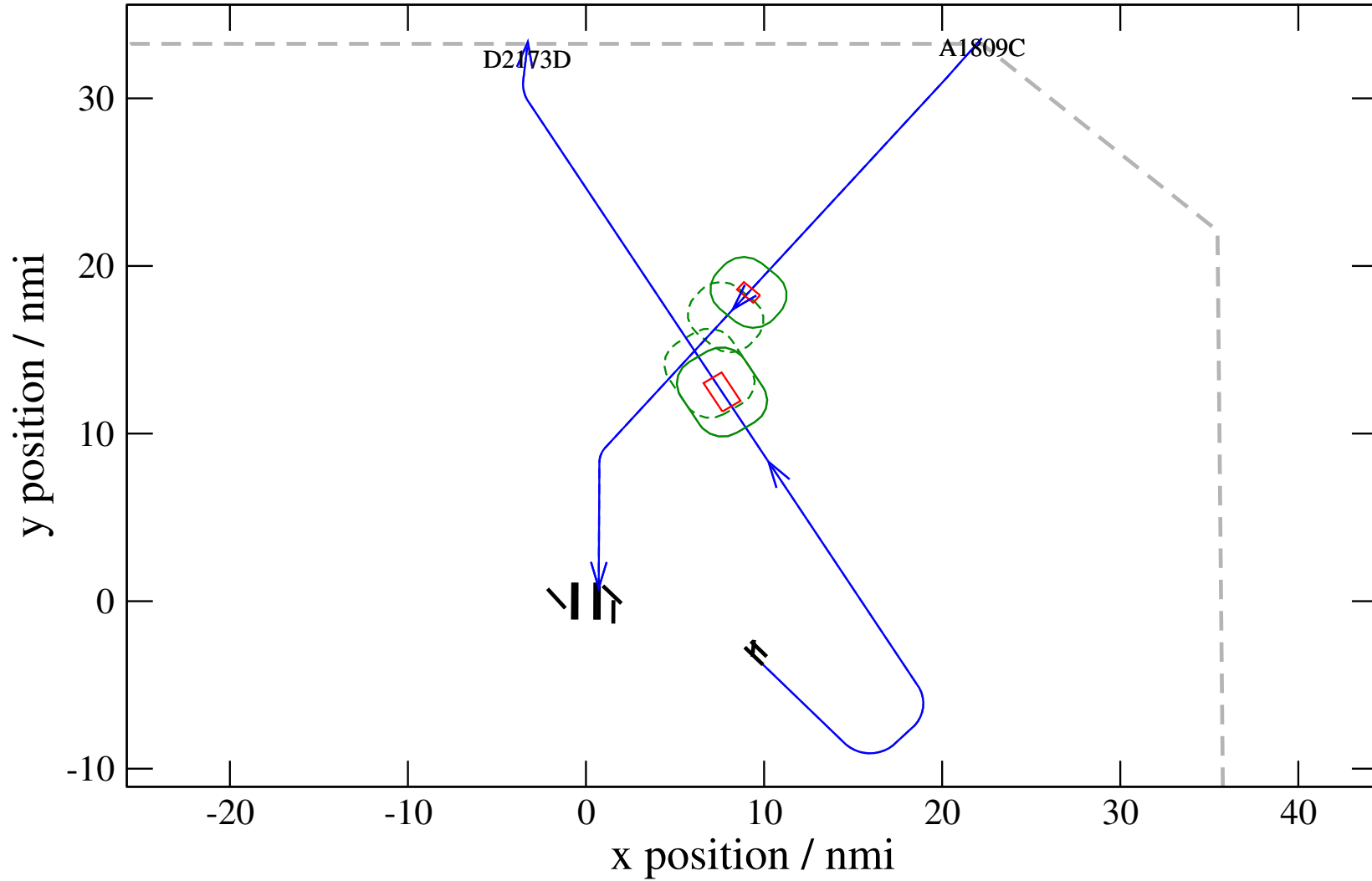
# Maneuver Altitude Profiles

+ A1809C-D2173D 0.681V->1.509H: A1809C temp alt 6.0 kft, 1.0 Min (+0 s) 1809-2173-28



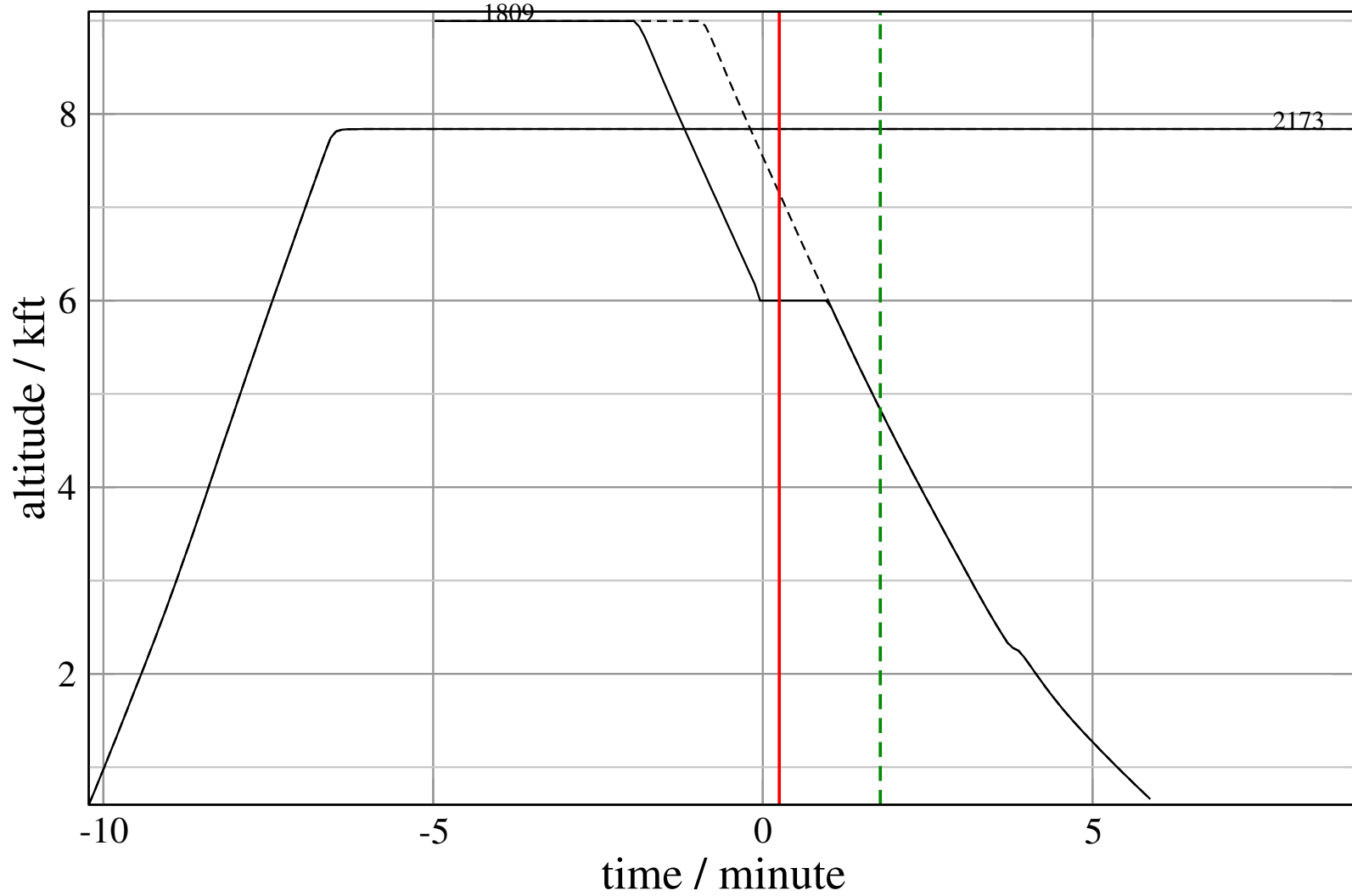
# Maneuver Planview

+ A1809C-D2173D 0.761H->1.507H: A1809C temp alt 6.0 kft, 1.0 Min (+0 s) 1809-2173-29



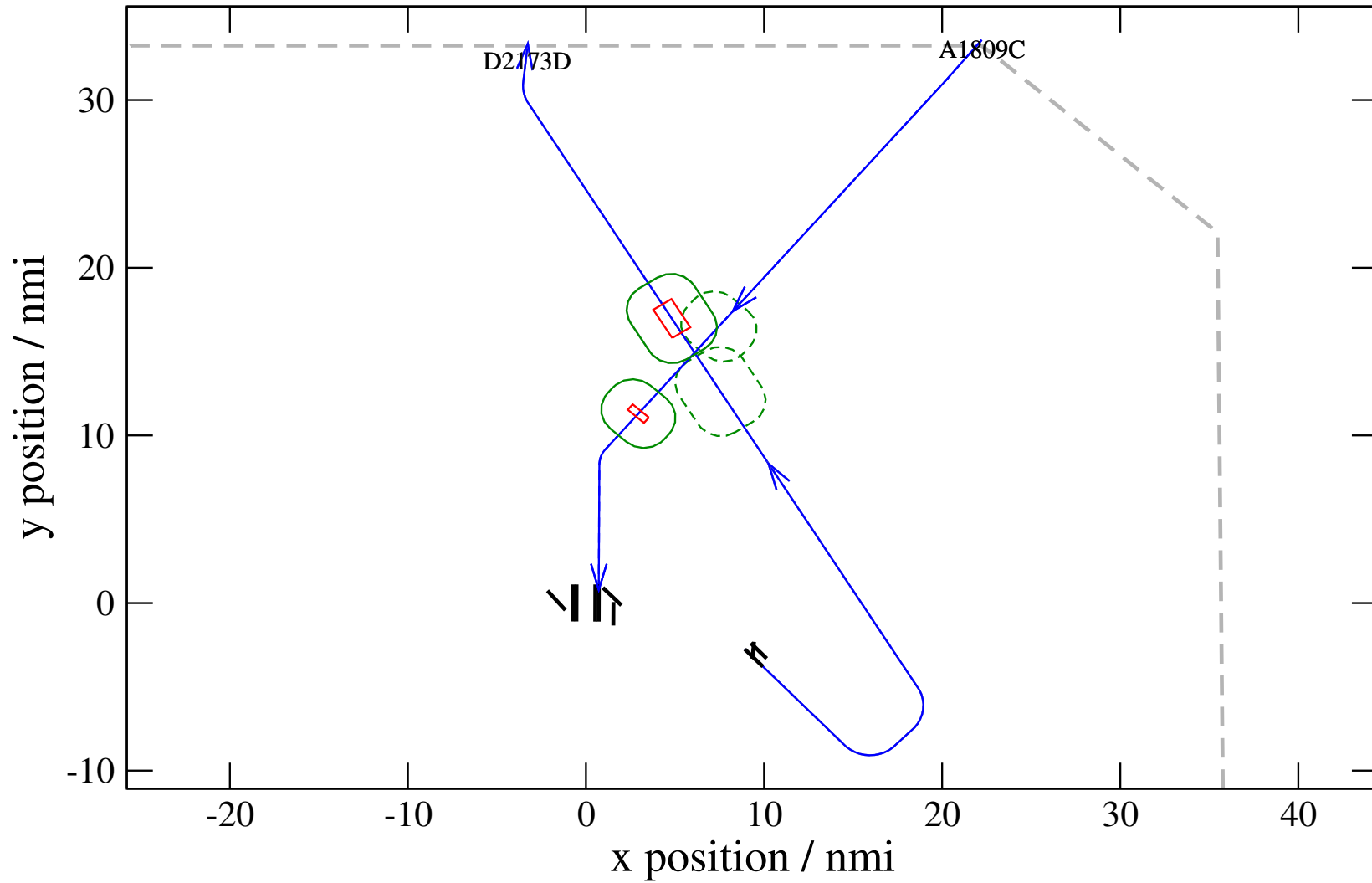
# Maneuver Altitude Profiles

+ A1809C-D2173D 0.761H->1.507H: A1809C temp alt 6.0 kft, 1.0 Min (+0 s) 1809-2173-29



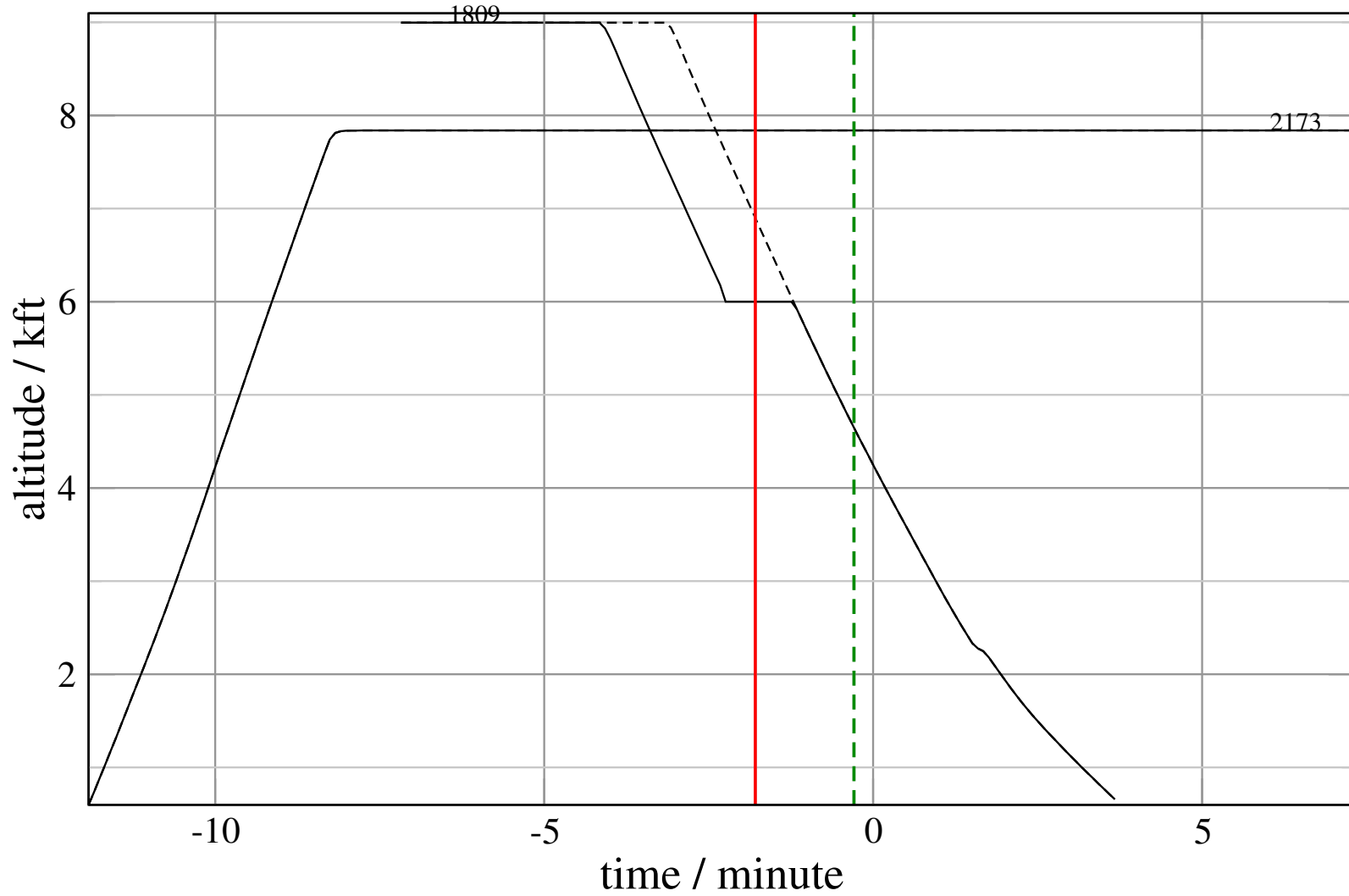
# Maneuver Planview

+ A1809C-D2173D 0.866V->1.511H: A1809C temp alt 6.0 kft, 1.0 Min (+0 s) 1809-2173-30



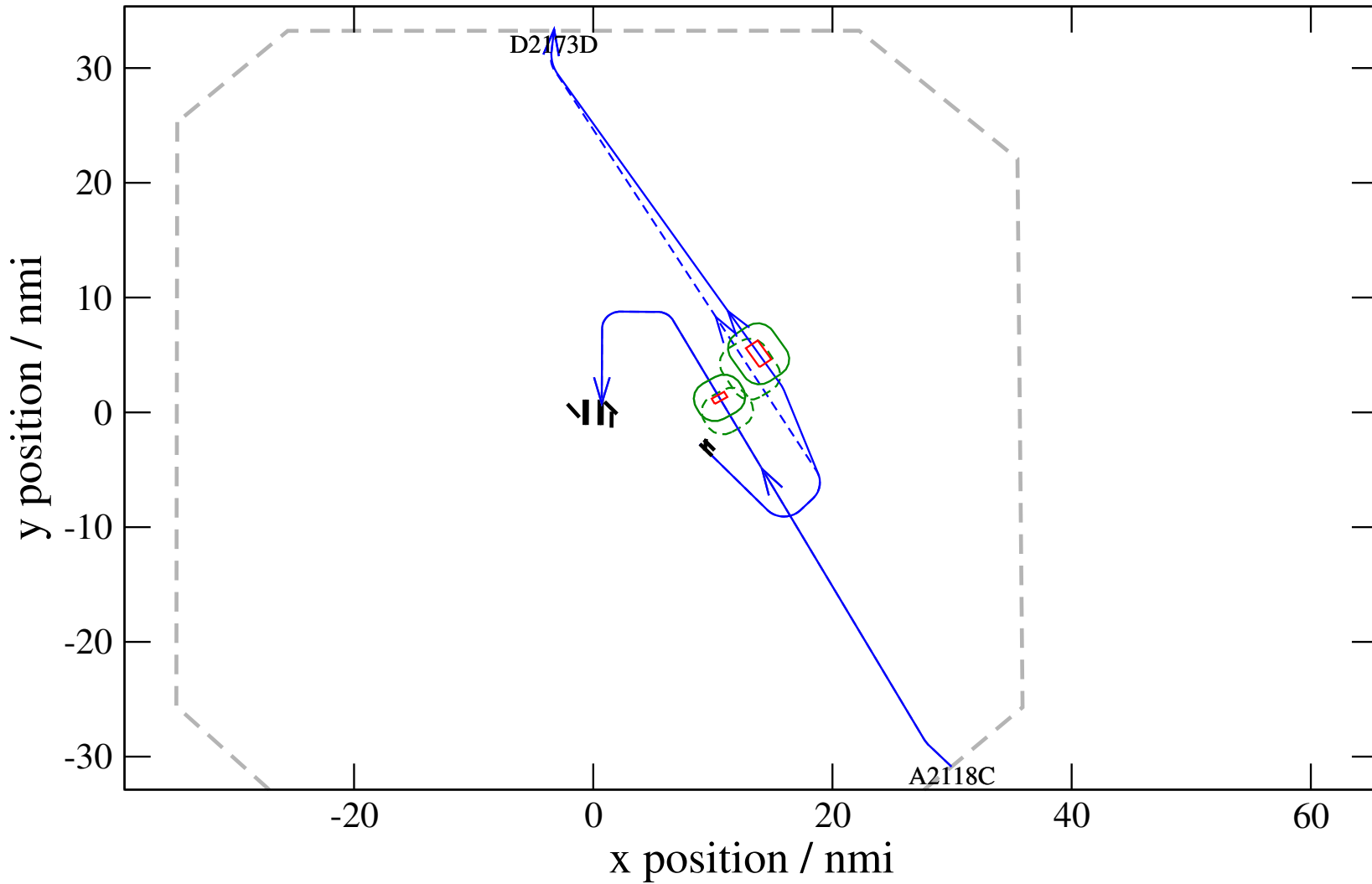
# Maneuver Altitude Profiles

+ A1809C-D2173D 0.866V->1.511H: A1809C temp alt 6.0 kft, 1.0 Min (+0 s) 1809-2173-30



# Maneuver Planview

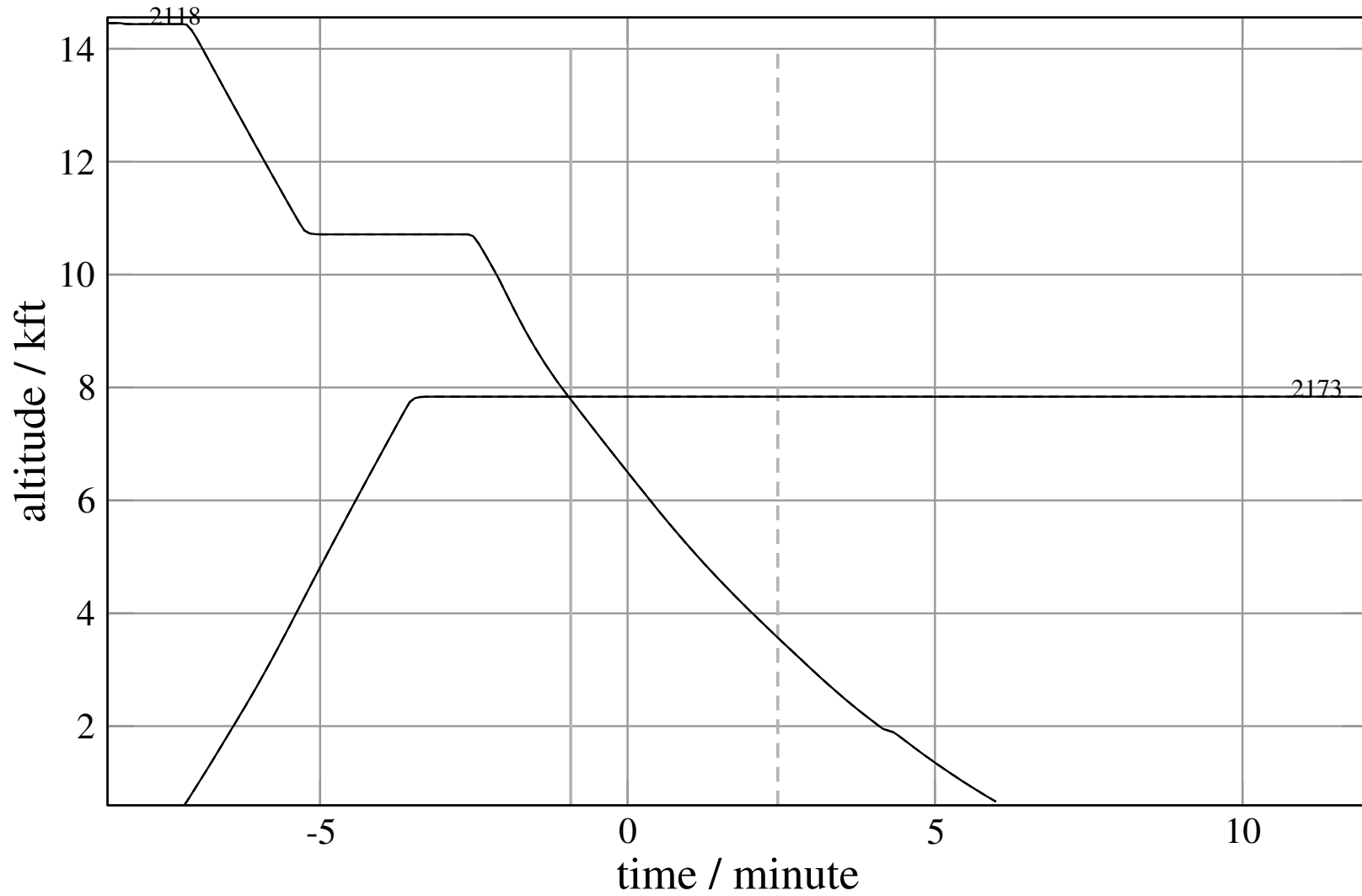
+ D2173D-A2118C 0.825H->1.218H: D2173D reroute2 0 nm, -60 deg, 10 nm (+3 s) 2118-2173-42





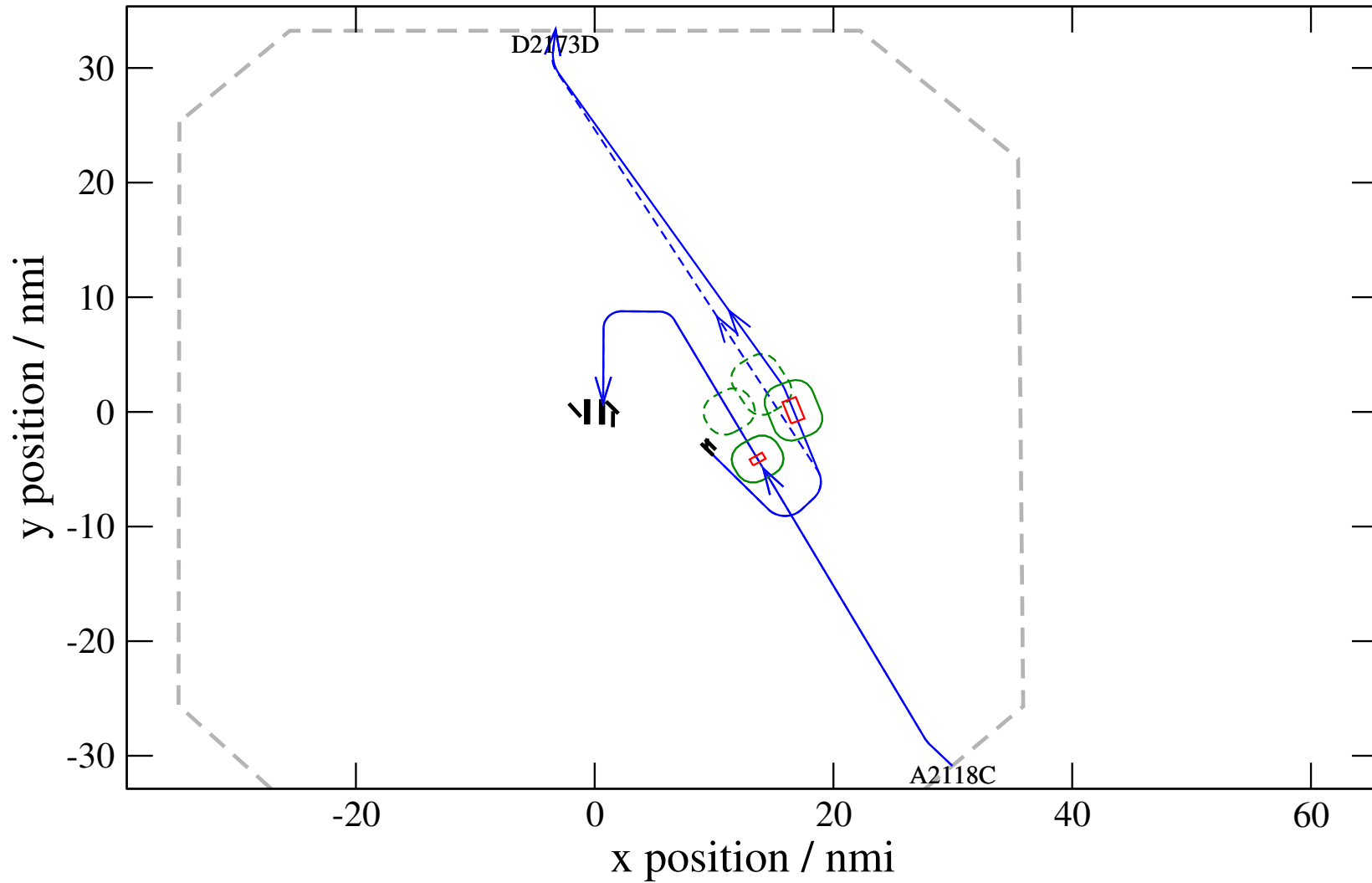
# Maneuver Altitude Profiles

+ D2173D-A2118C 0.825H->1.218H: D2173D reroute2 0 nm, -60 deg, 10 nm (+3 s) 2118-2173-42



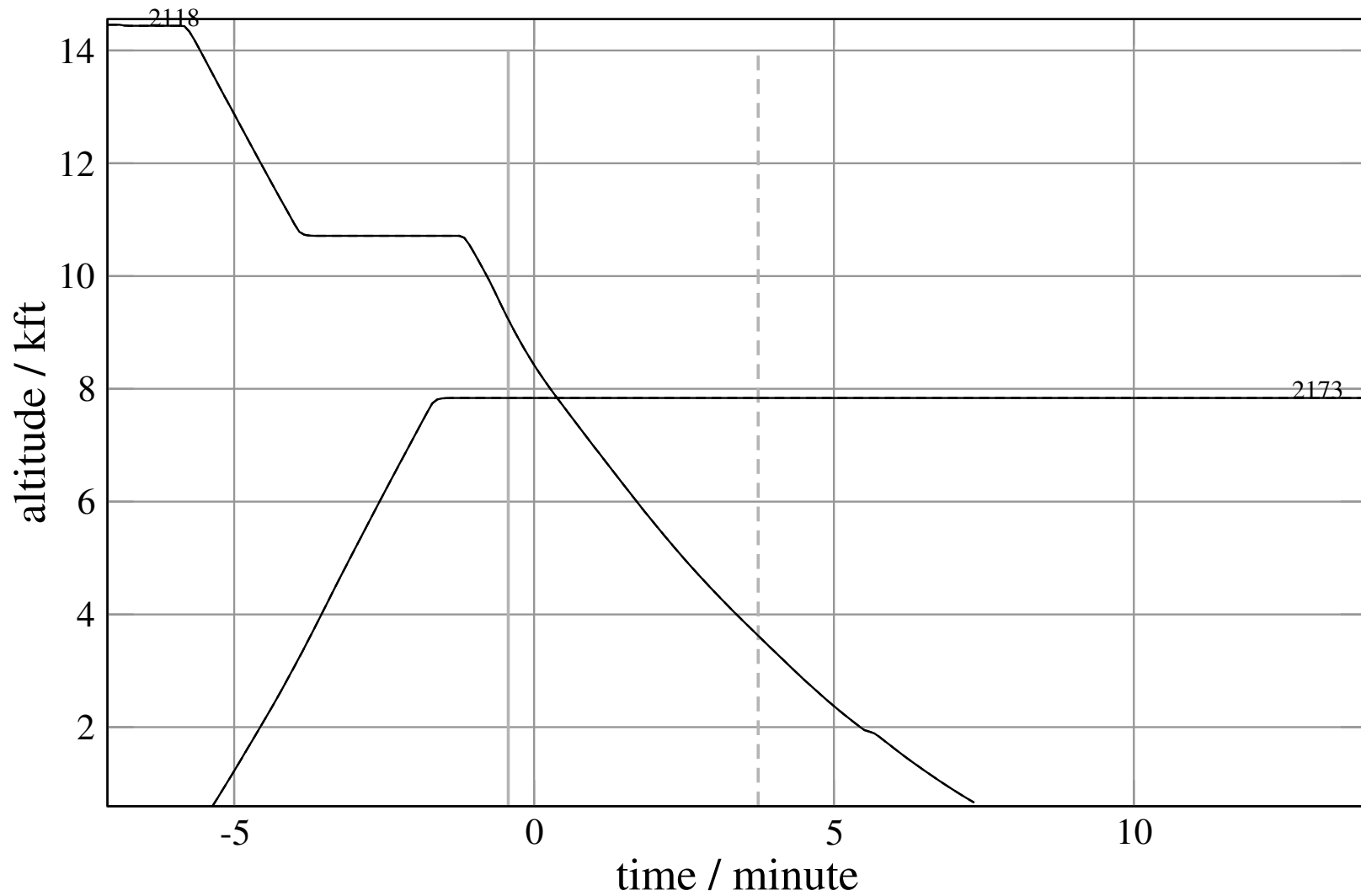
# Maneuver Planview

+ D2173D-A2118C 0.780H->1.174H: D2173D reroute2 0 nm, -60 deg, 10 nm (+3 s) 2118-2173-43



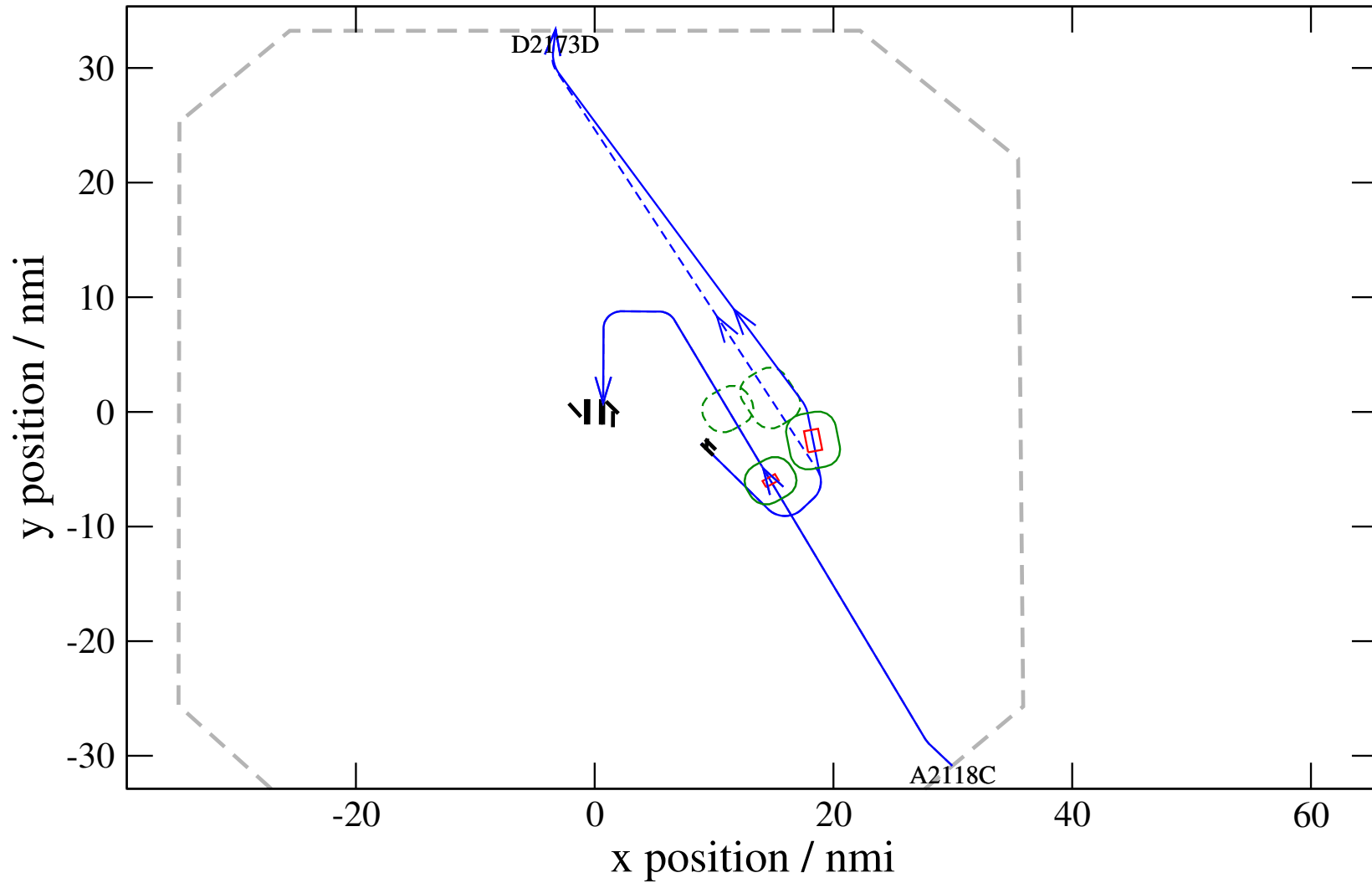
# Maneuver Altitude Profiles

+ D2173D-A2118C 0.780H->1.174H: D2173D reroute2 0 nm, -60 deg, 10 nm (+3 s) 2118-2173-43



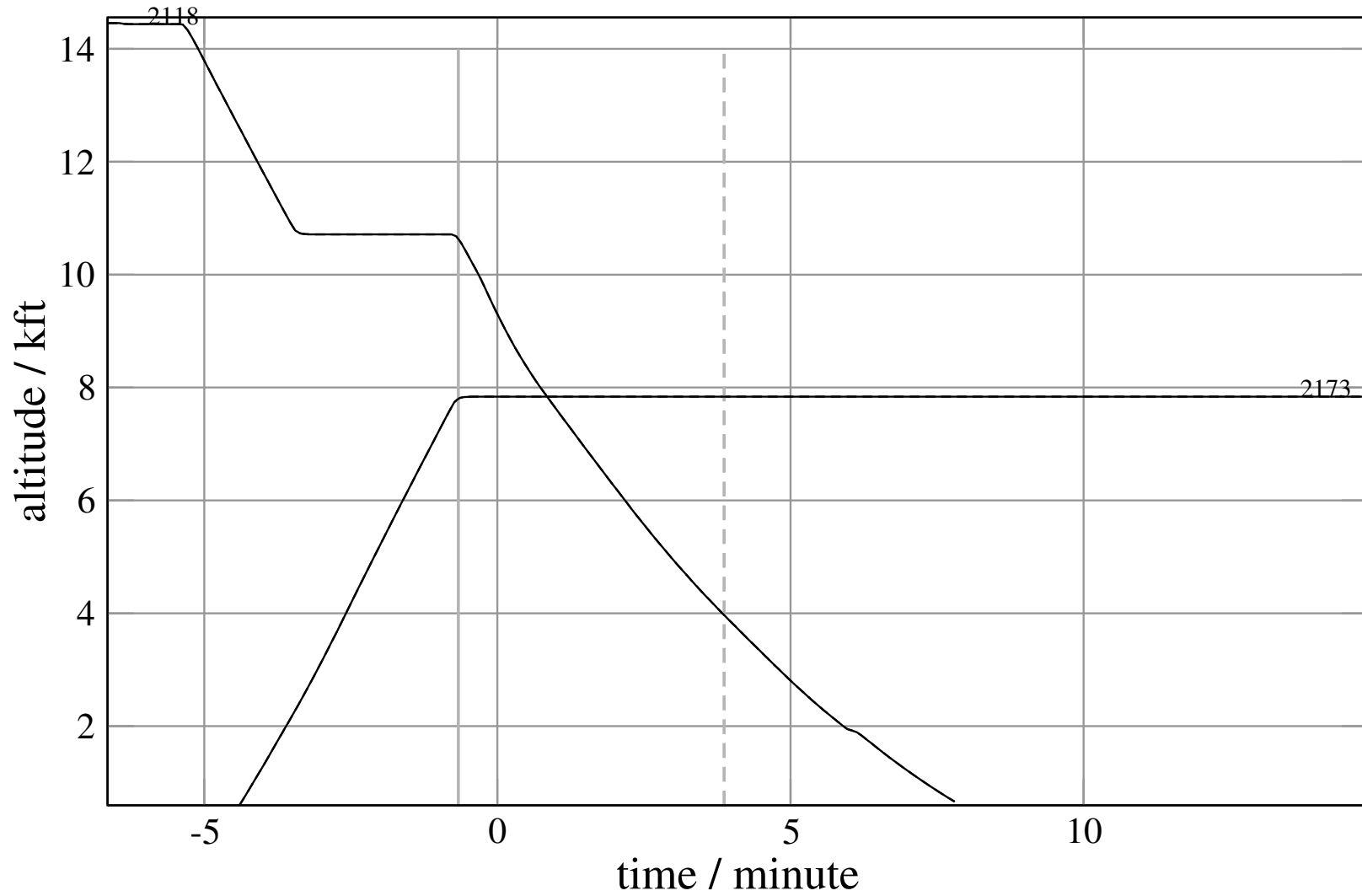
# Maneuver Planview

+ D2173D-A2118C 0.779H->1.125V: D2173D reroute2 0 nm, -50 deg, 8 nm (+8 s) 2118-2173-44



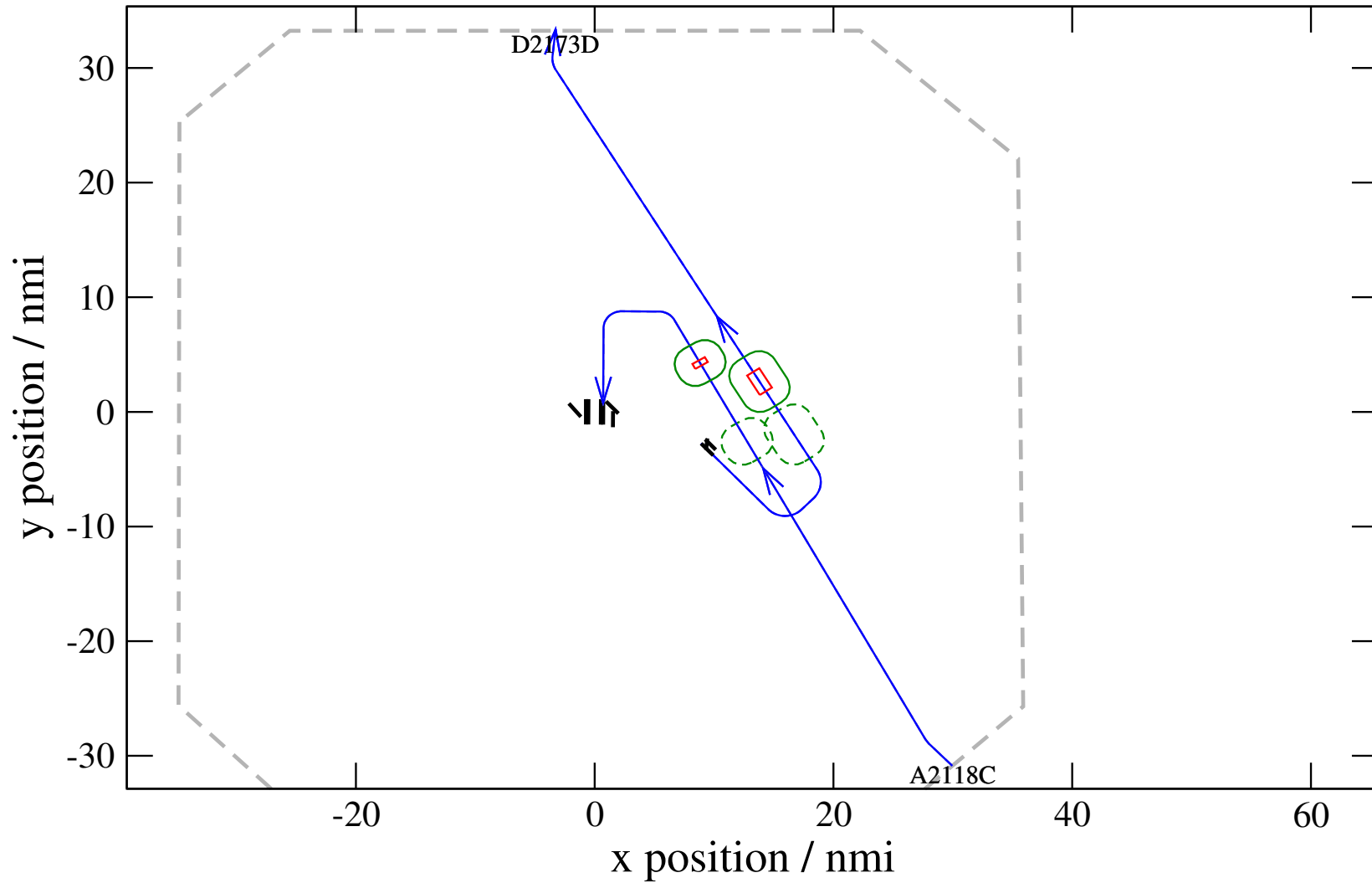
# Maneuver Altitude Profiles

+ D2173D-A2118C 0.779H->1.125V: D2173D reroute2 0 nm, -50 deg, 8 nm (+8 s) 2118-2173-44



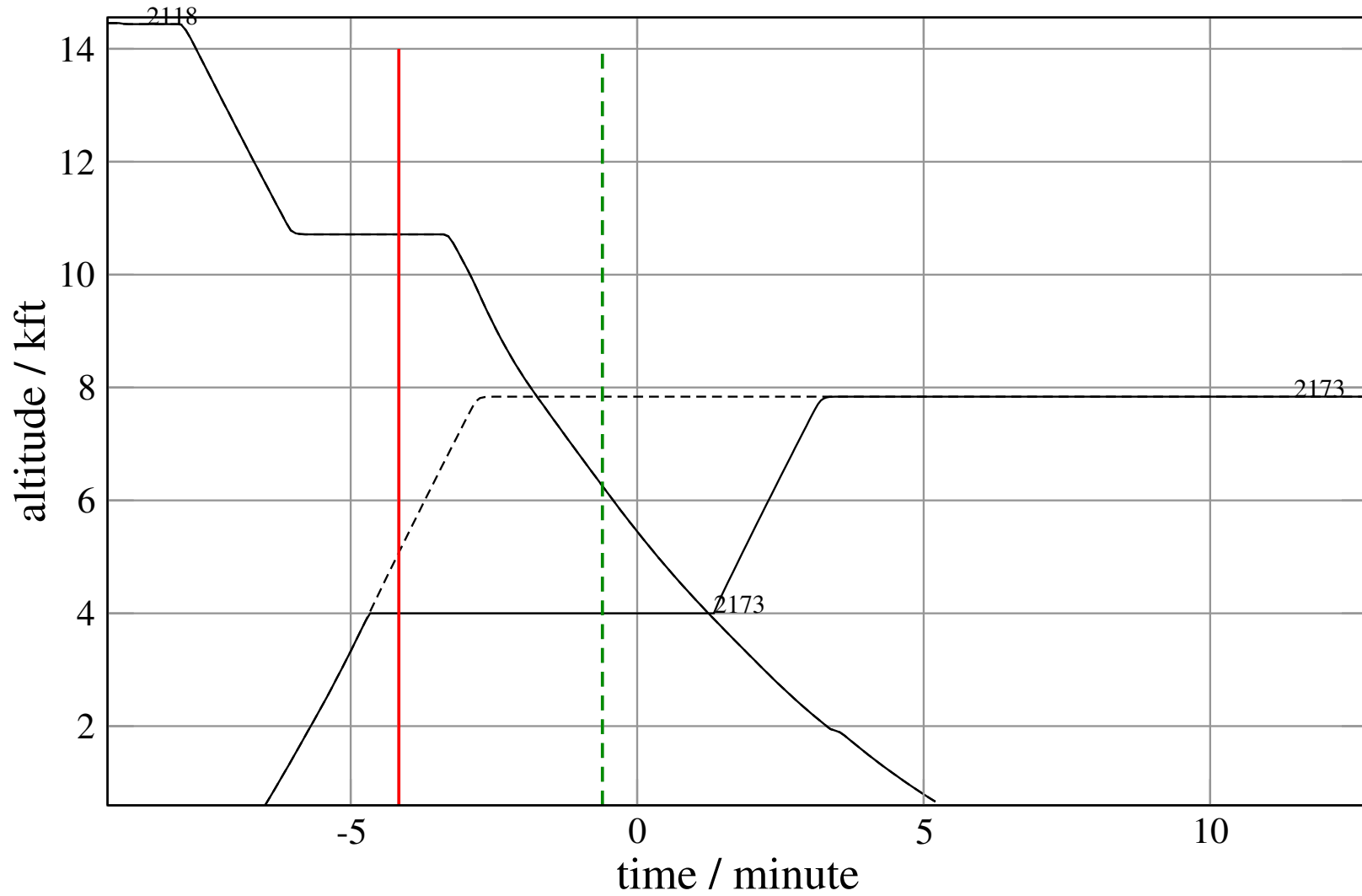
# Maneuver Planview

+ D2173D-A2118C 0.830H->1.167V: D2173D temp alt 4.0 kft, 6.0 Min (+0 s) 2118-2173-45



# Maneuver Altitude Profiles

+ D2173D-A2118C 0.830H->1.167V: D2173D temp alt 4.0 kft, 6.0 Min (+0 s) 2118-2173-45

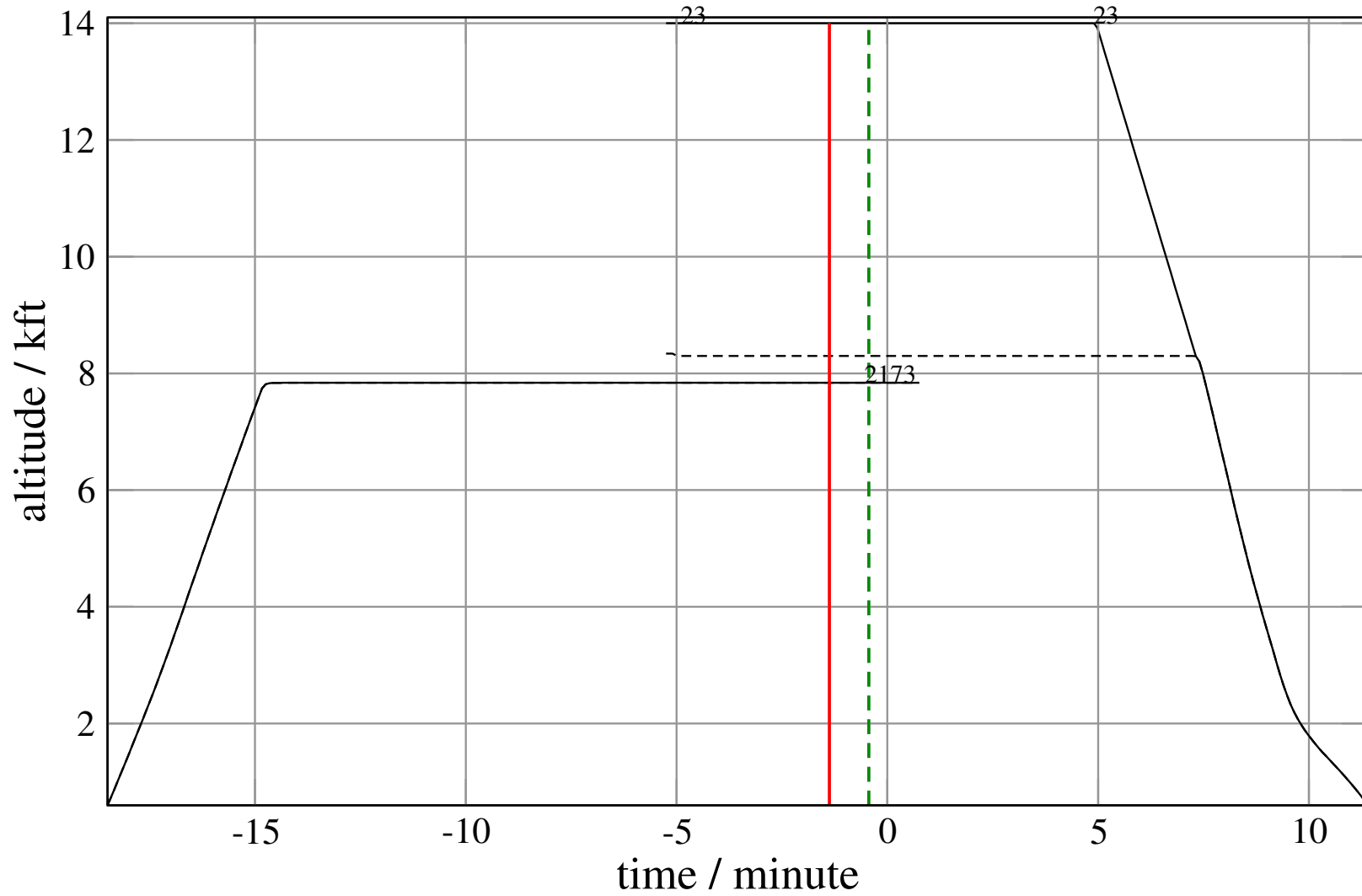






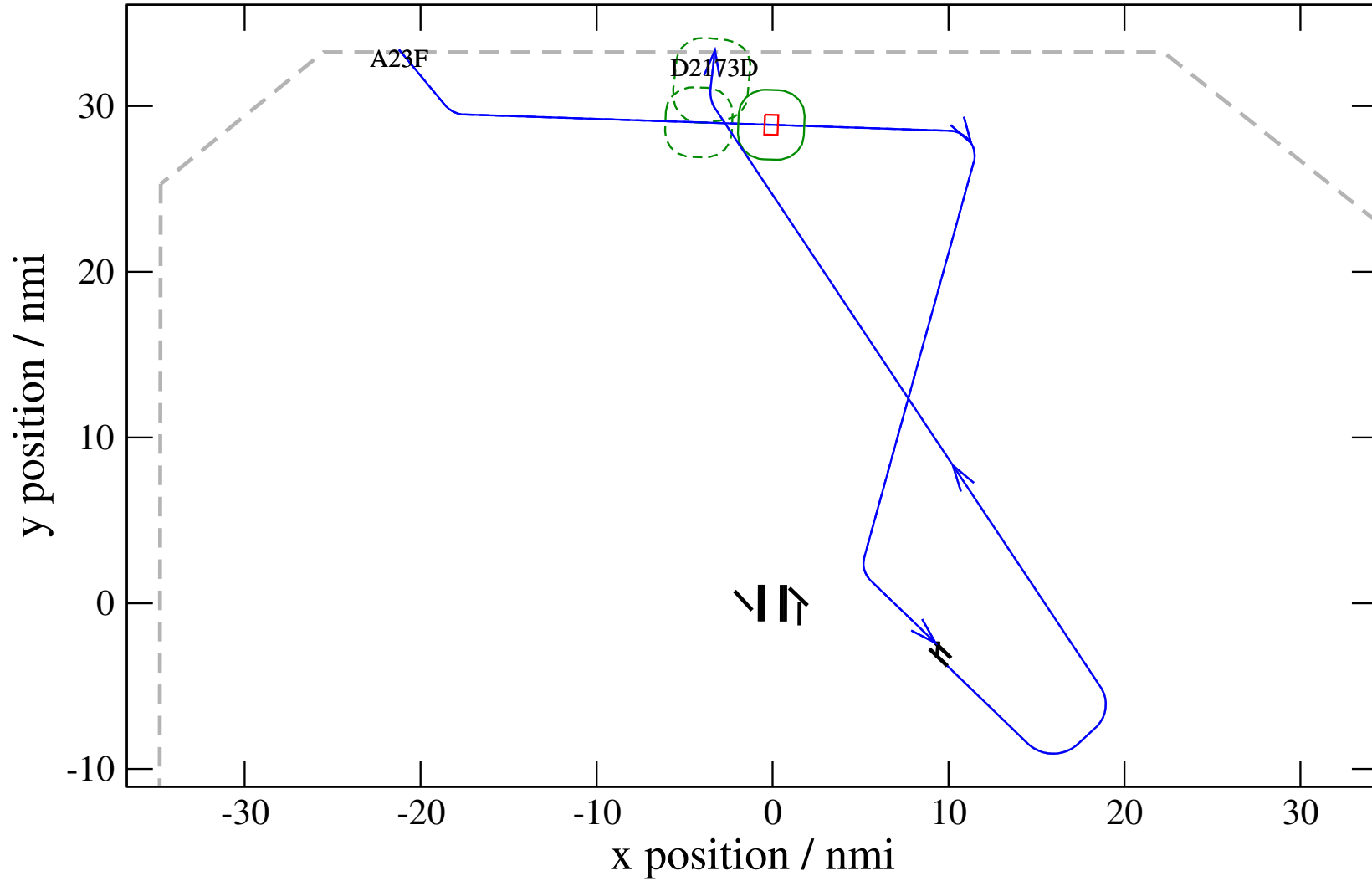
# Maneuver Altitude Profiles

+ A23F-D2173D 0.615H->1.504H: A23F new level alt 14.0 kft (+0 s) 23-2173-13



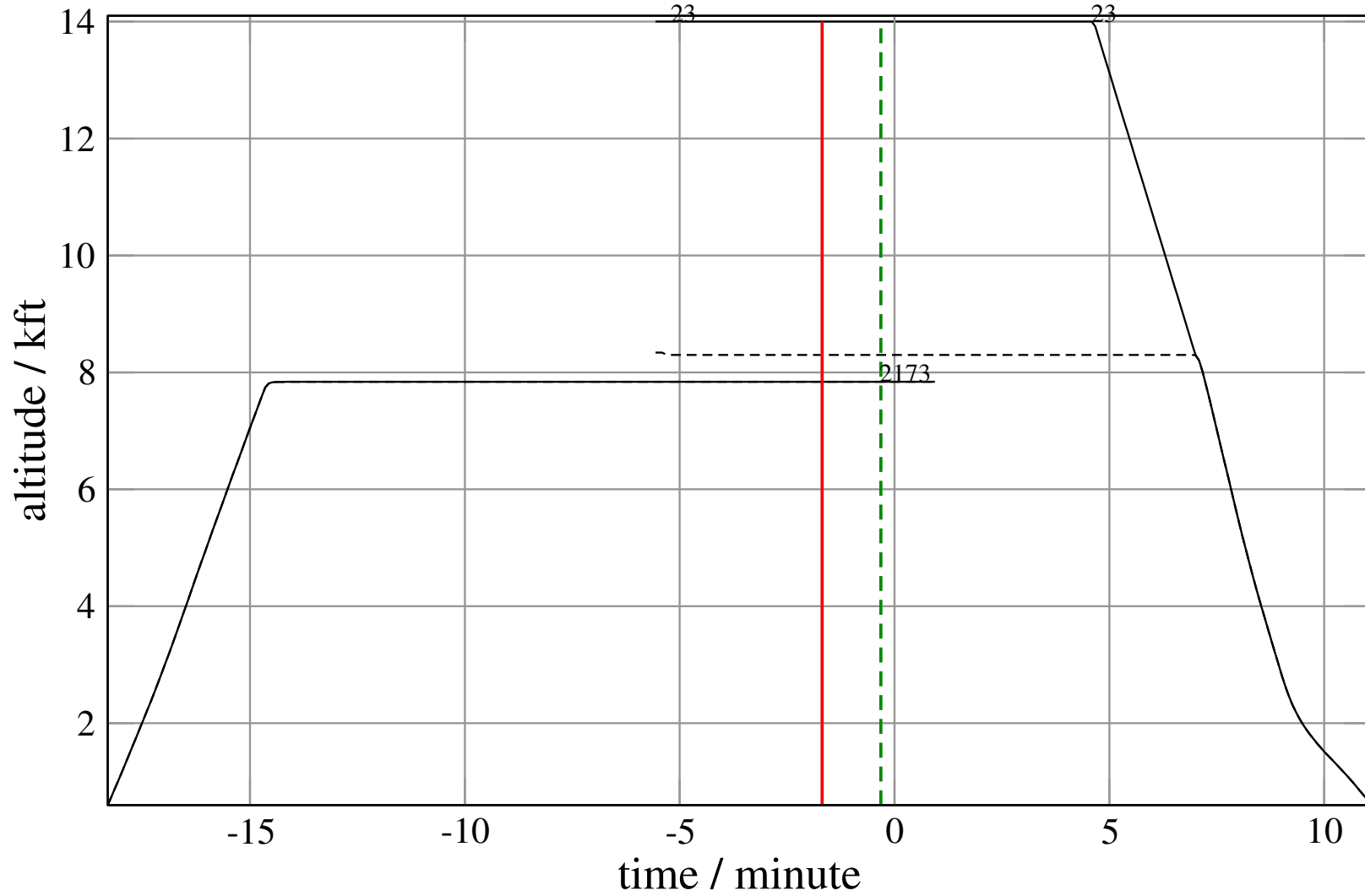
# Maneuver Planview

+ A23F-D2173D 0.460V->1.501H: A23F new level alt 14.0 kft (+0 s) 23-2173-14



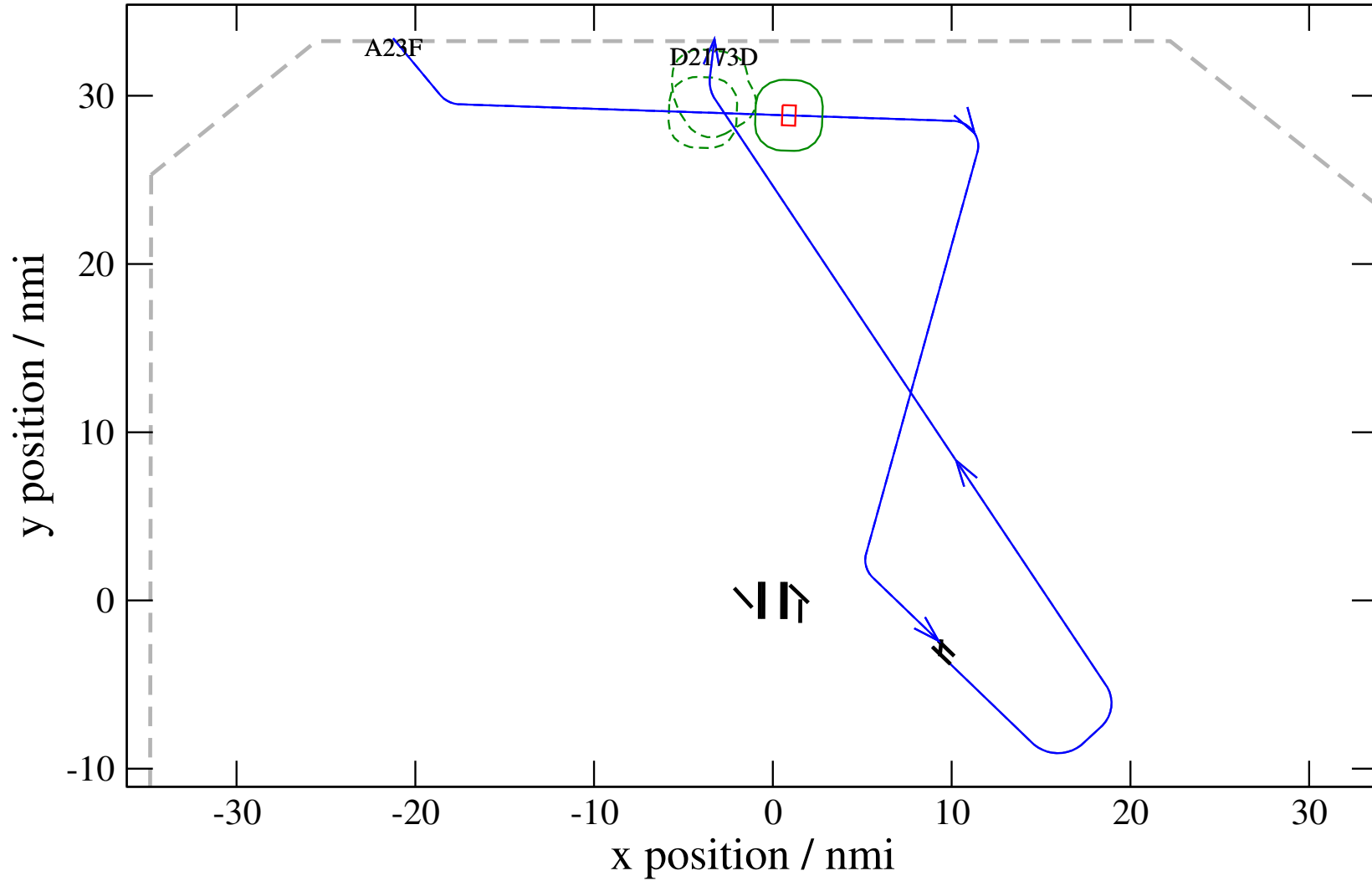
# Maneuver Altitude Profiles

+ A23F-D2173D 0.460V->1.501H: A23F new level alt 14.0 kft (+0 s) 23-2173-14



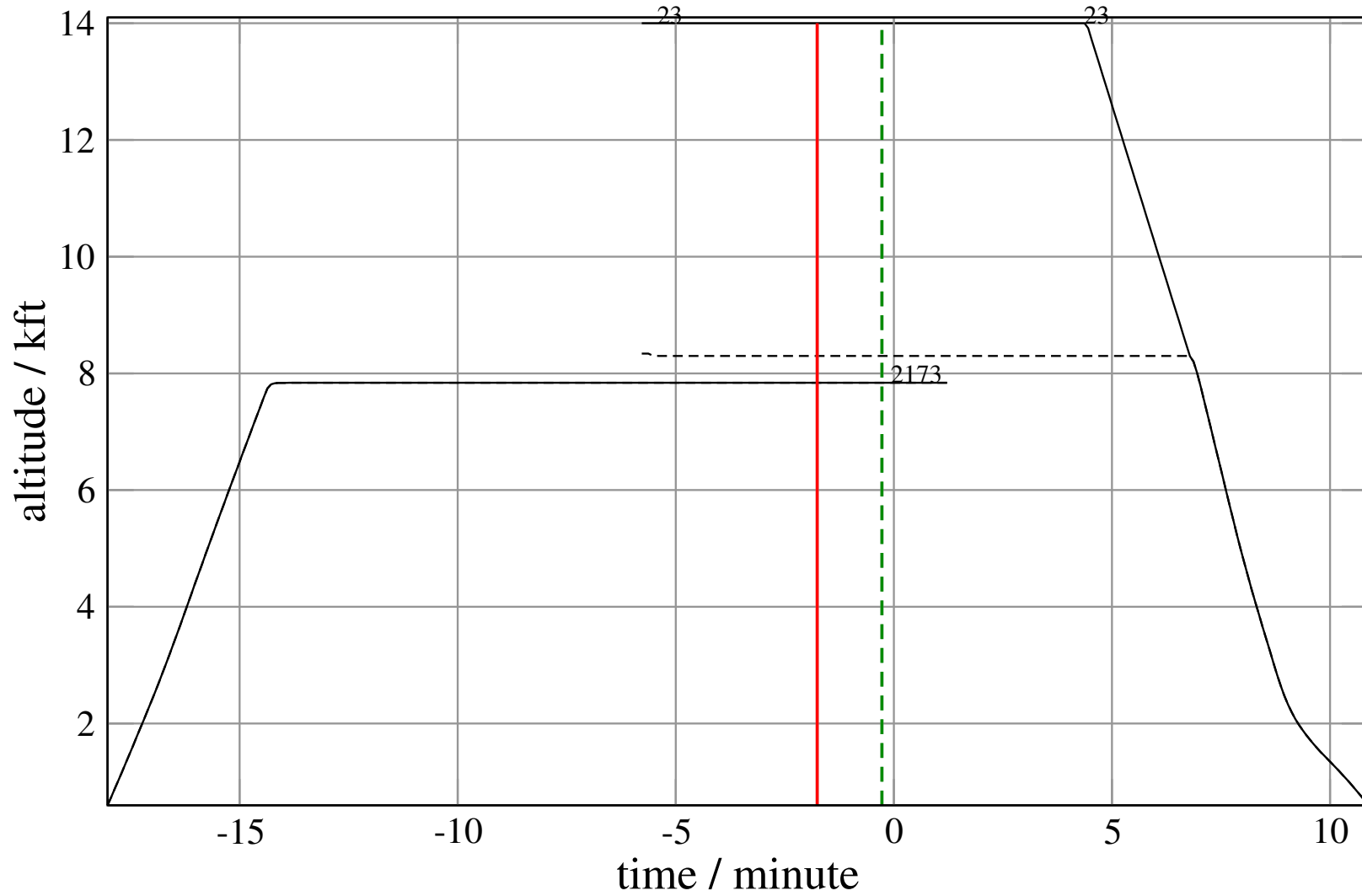
# Maneuver Planview

+ A23F-D2173D 0.460V->1.505H: A23F new level alt 14.0 kft (+0 s) 23-2173-15



# Maneuver Altitude Profiles

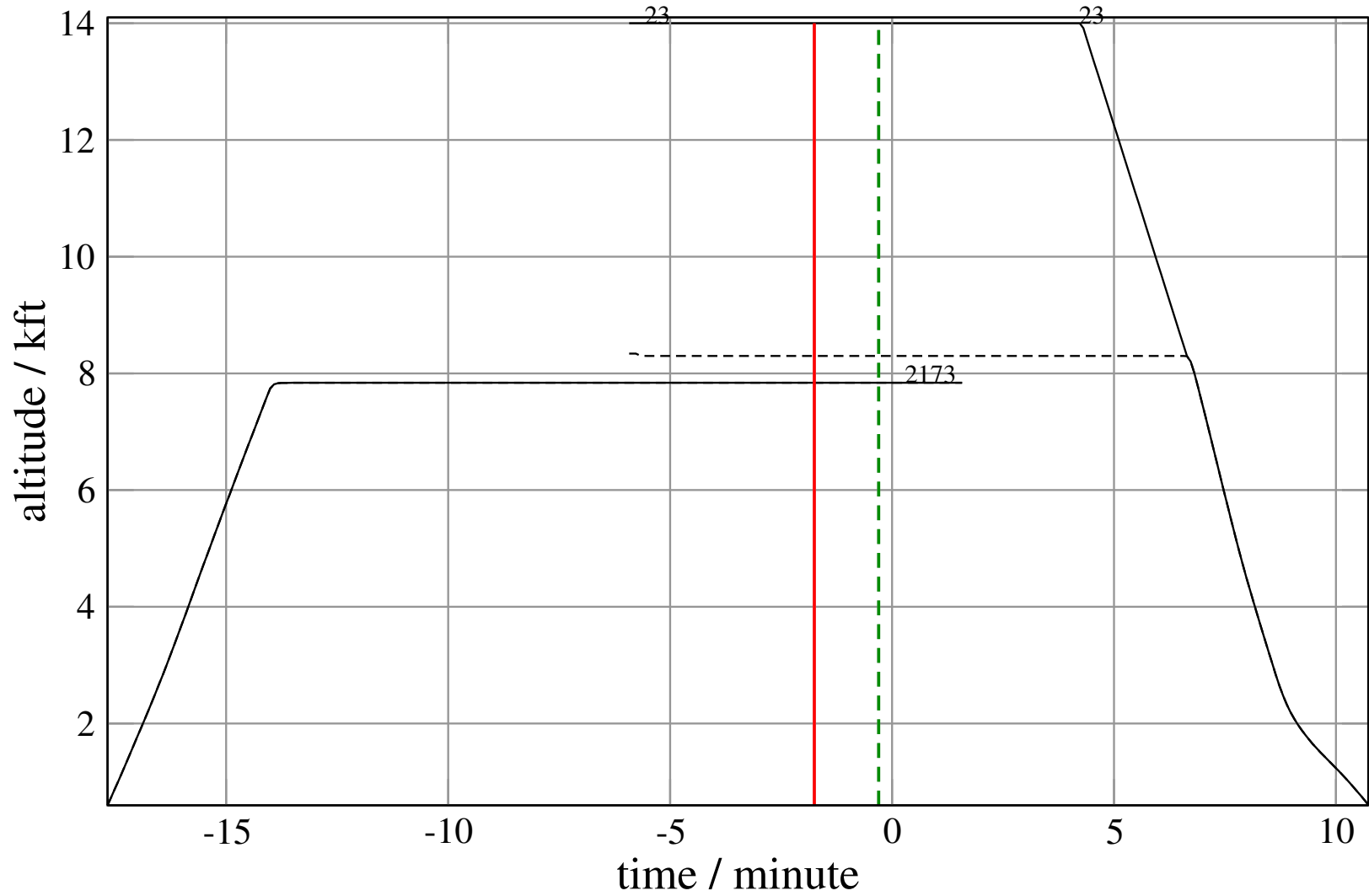
+ A23F-D2173D 0.460V->1.505H: A23F new level alt 14.0 kft (+0 s) 23-2173-15





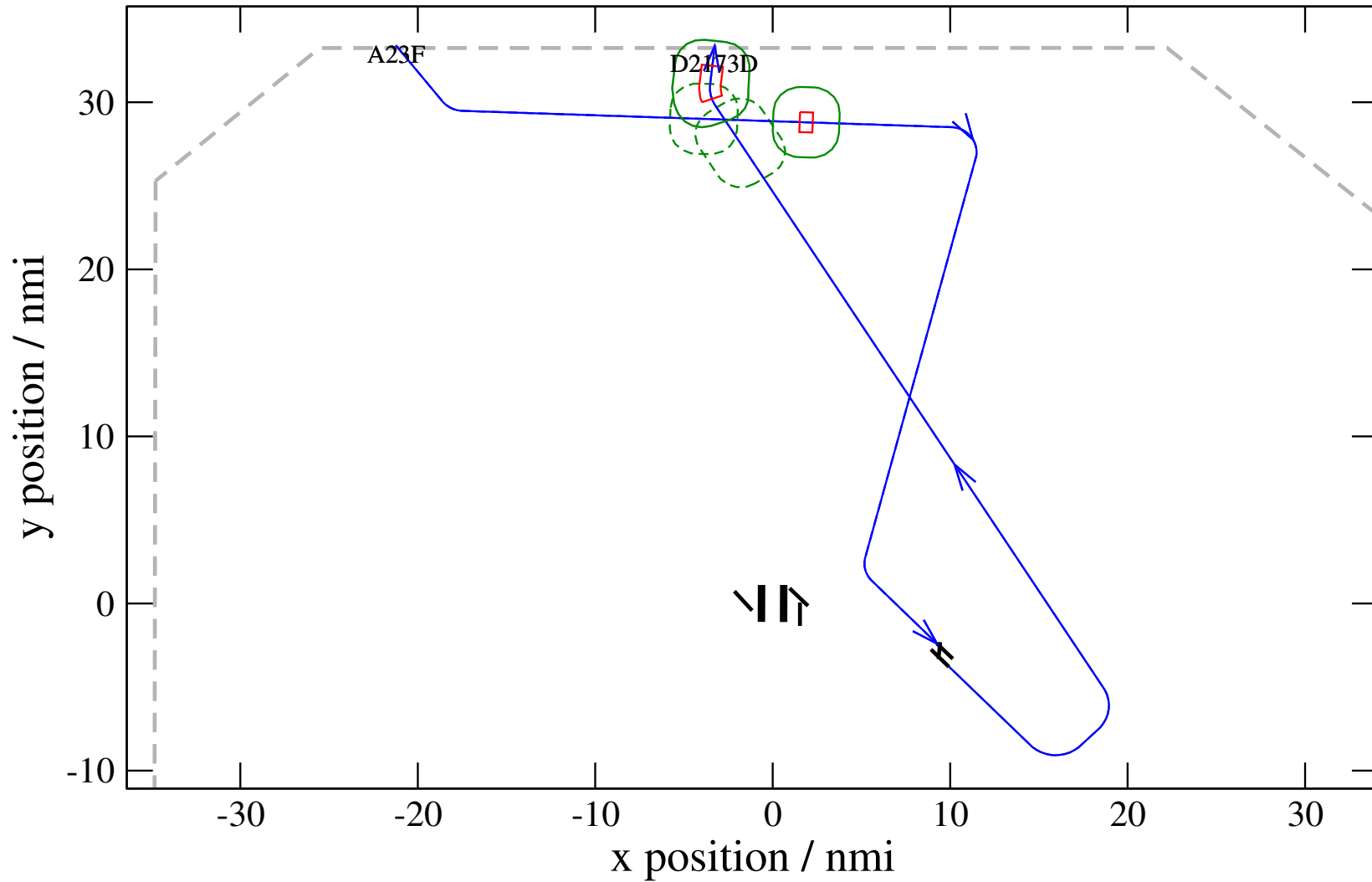
# Maneuver Altitude Profiles

+ A23F-D2173D 0.460V->1.508H: A23F new level alt 14.0 kft (+0 s) 23-2173-16



# Maneuver Planview

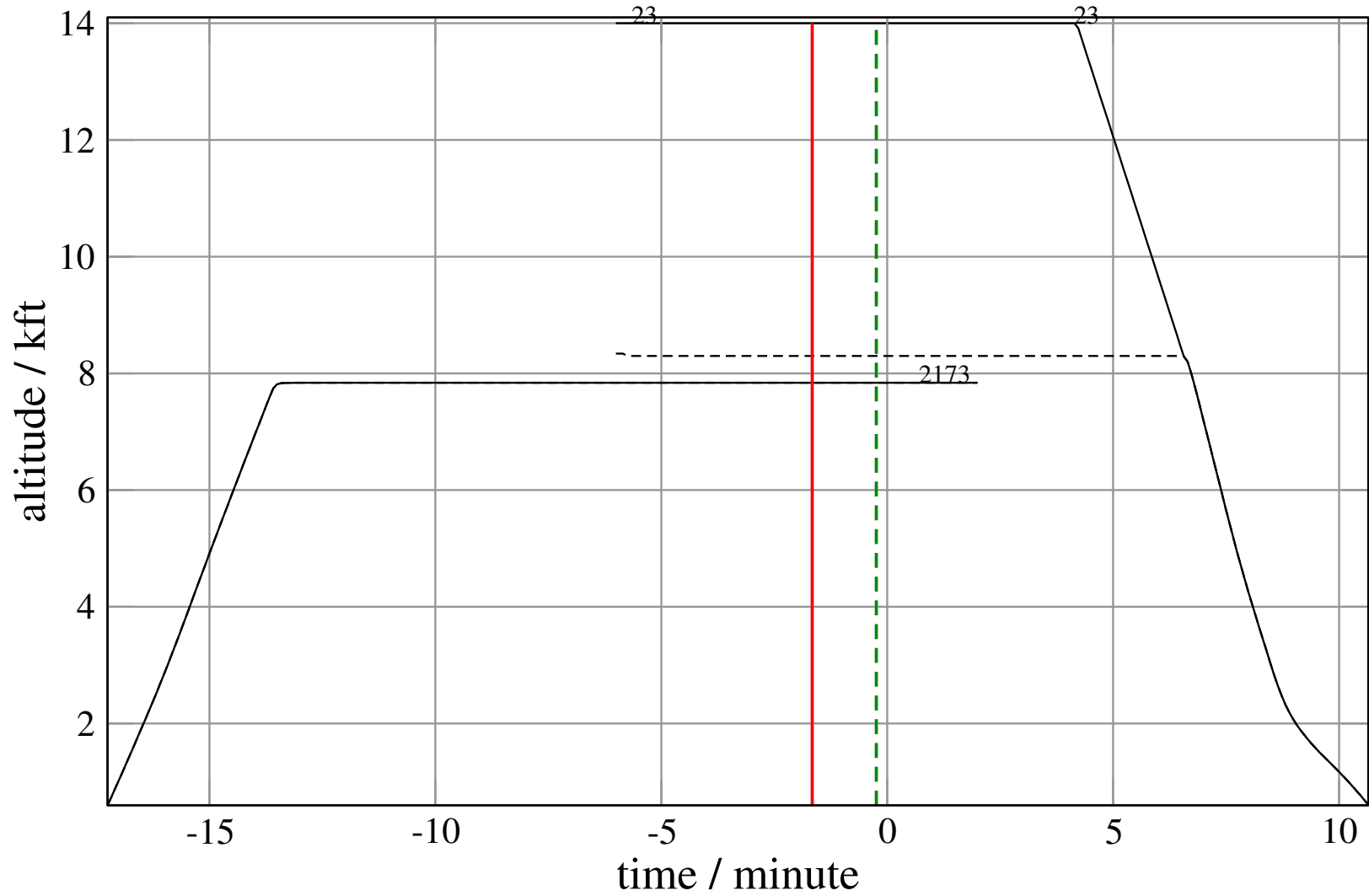
+ A23F-D2173D 0.460V->1.502H: A23F new level alt 14.0 kft (+0 s) 23-2173-17





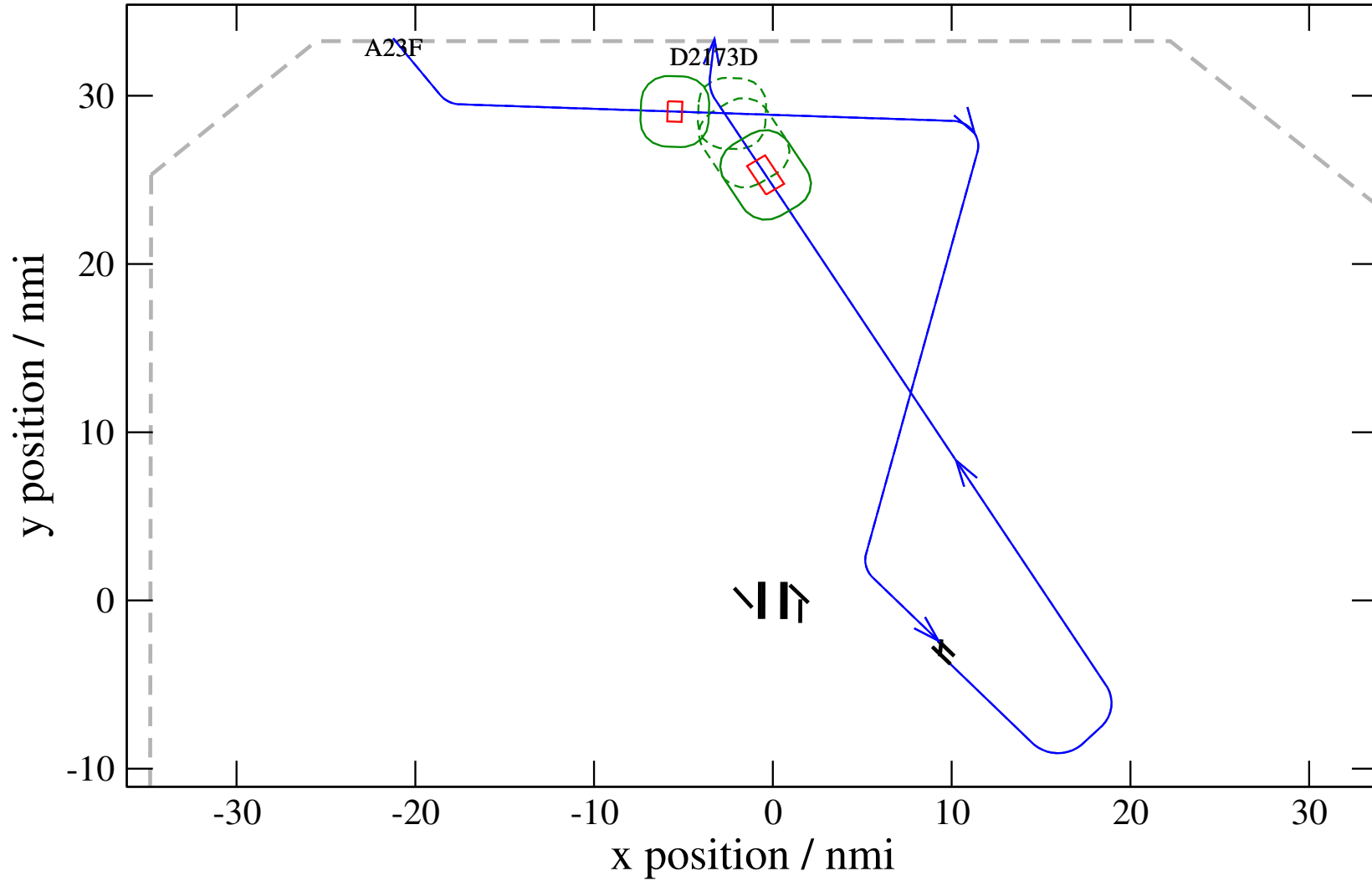
# Maneuver Altitude Profiles

+ A23F-D2173D 0.460V->1.502H: A23F new level alt 14.0 kft (+0 s) 23-2173-17



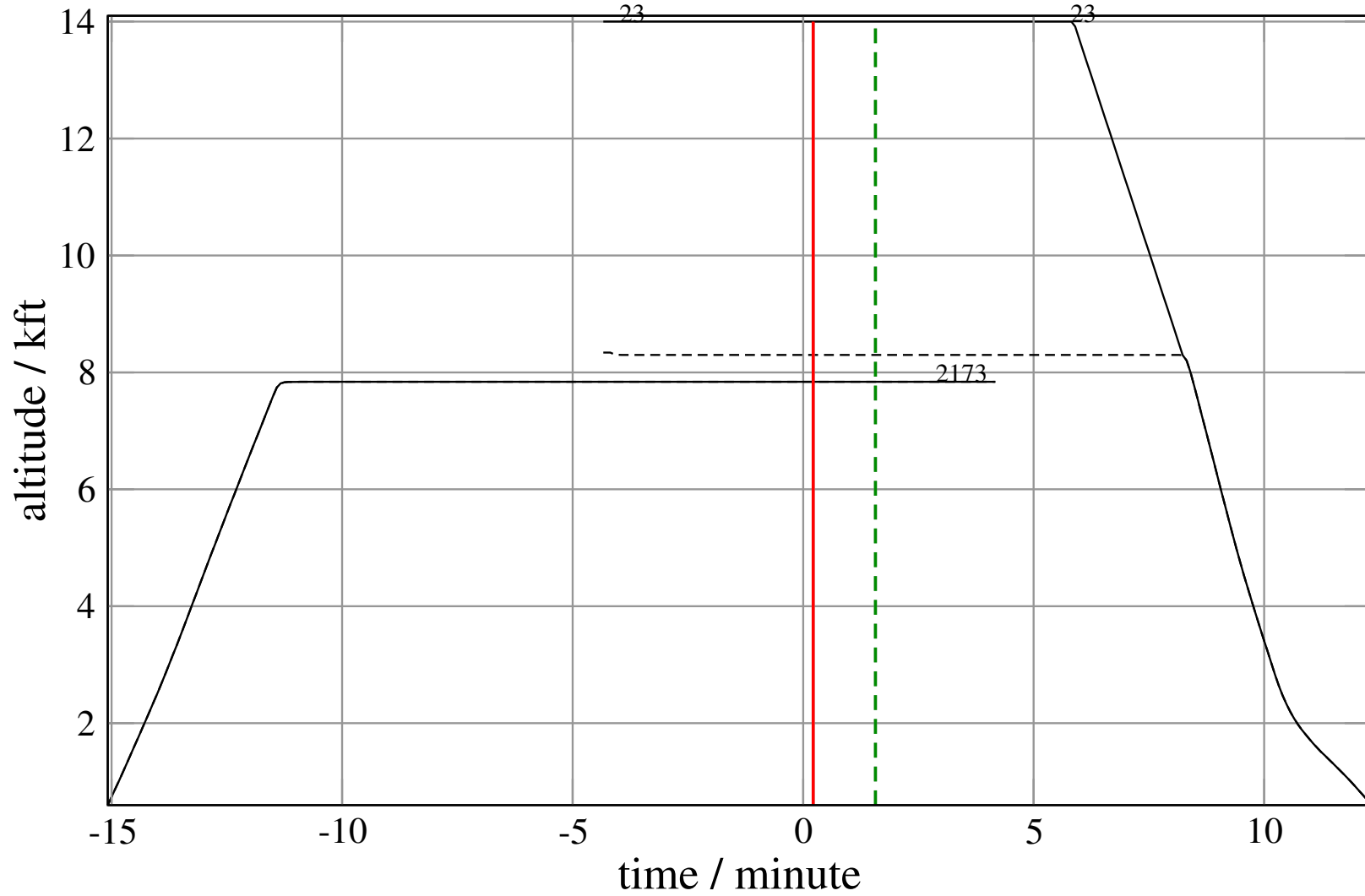
# Maneuver Planview

+ A23F-D2173D 0.460V->1.500H: A23F new level alt 14.0 kft (+0 s) 23-2173-18



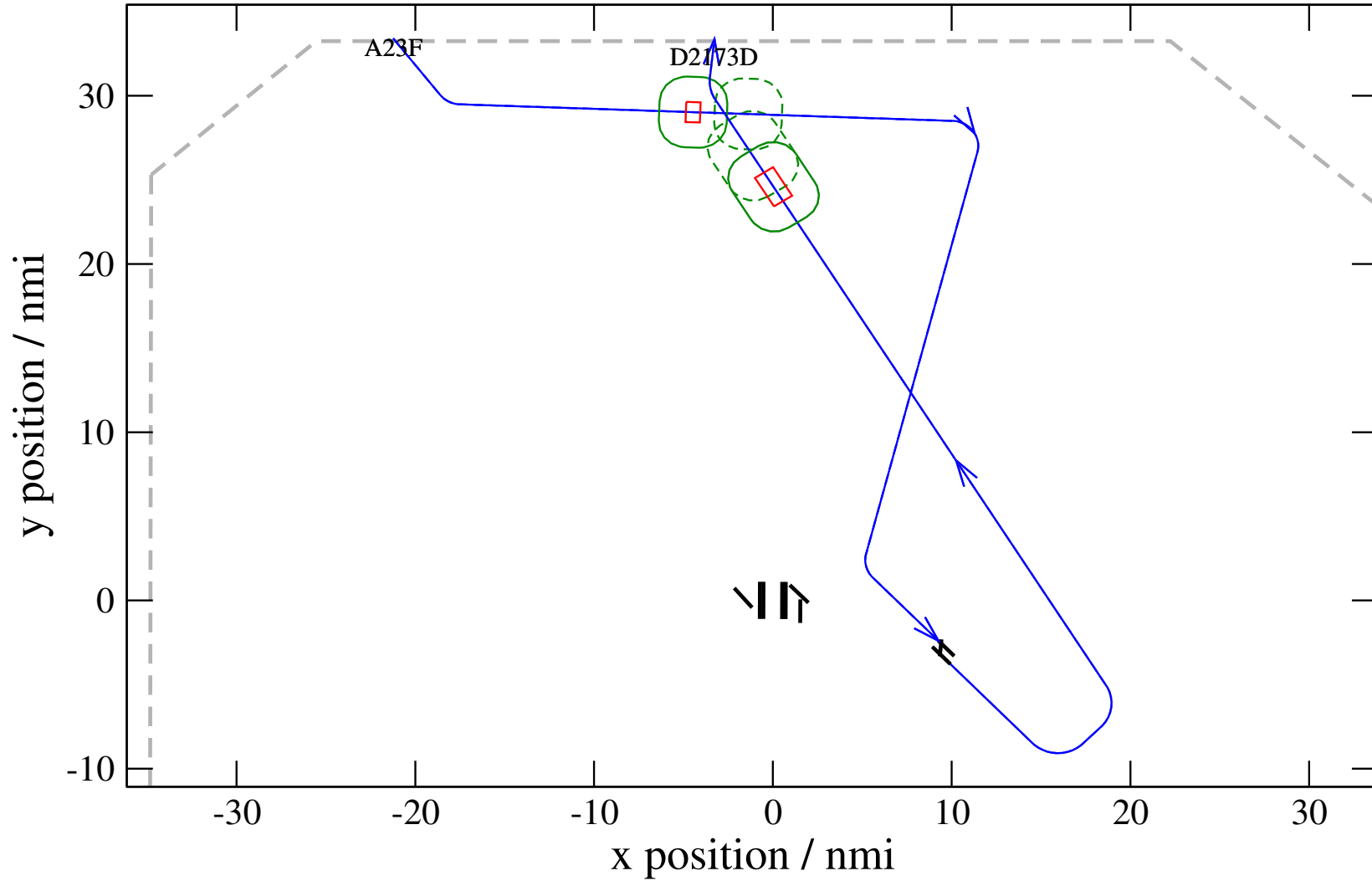
# Maneuver Altitude Profiles

+ A23F-D2173D 0.460V->1.500H: A23F new level alt 14.0 kft (+0 s) 23-2173-18



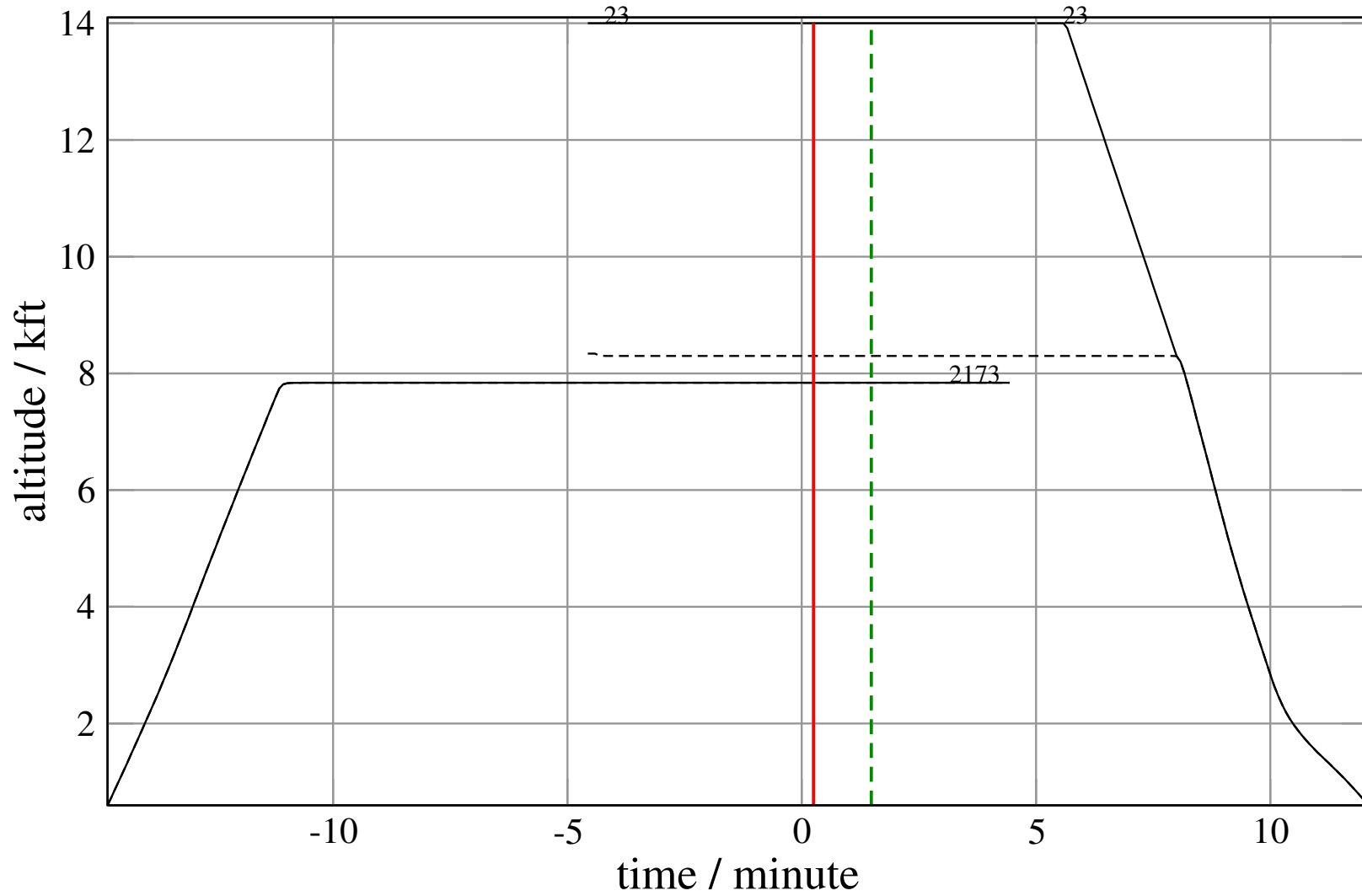
# Maneuver Planview

+ A23F-D2173D 0.460V->1.505H: A23F new level alt 14.0 kft (+0 s) 23-2173-19



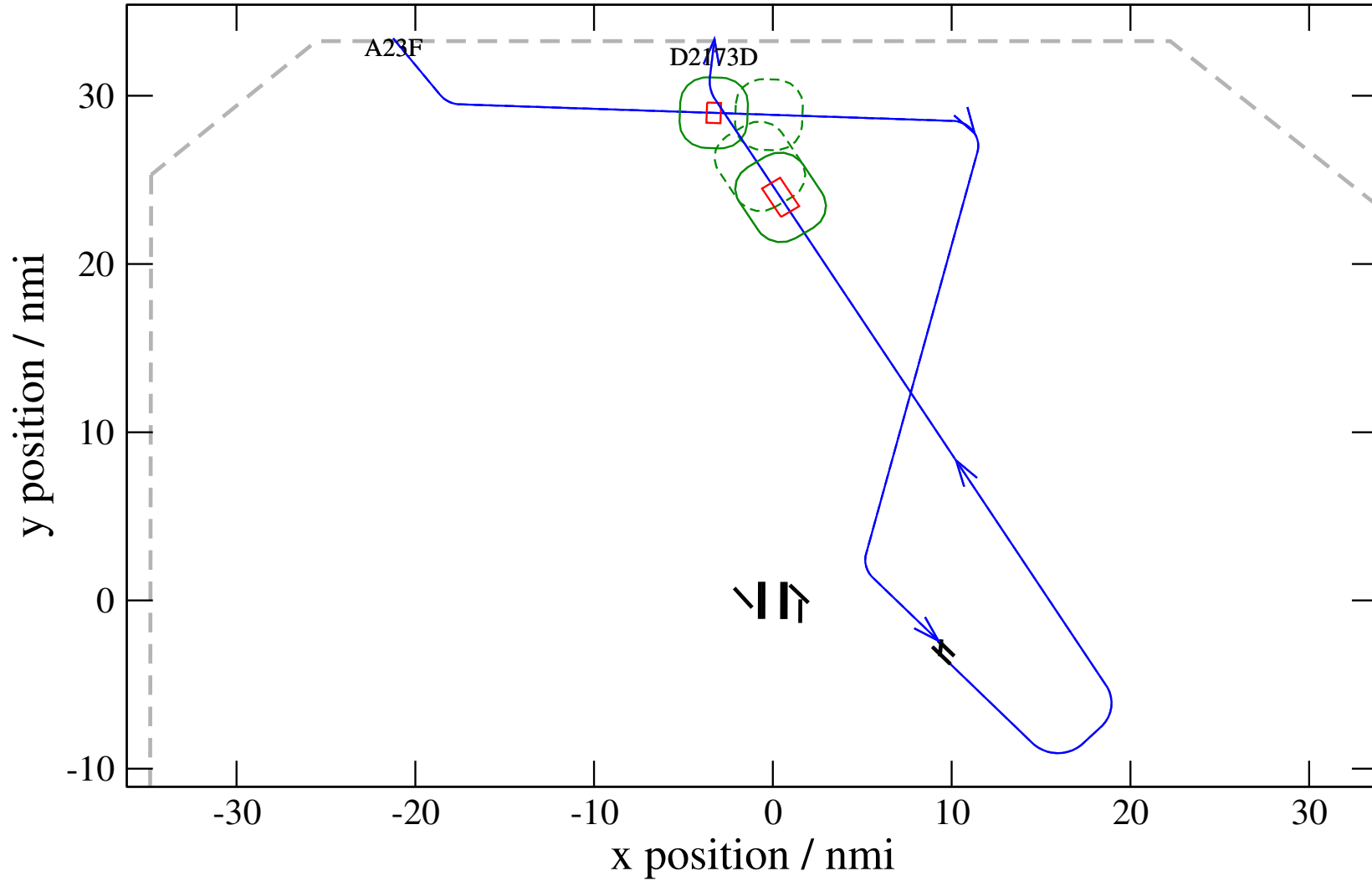
# Maneuver Altitude Profiles

+ A23F-D2173D 0.460V->1.505H: A23F new level alt 14.0 kft (+0 s) 23-2173-19



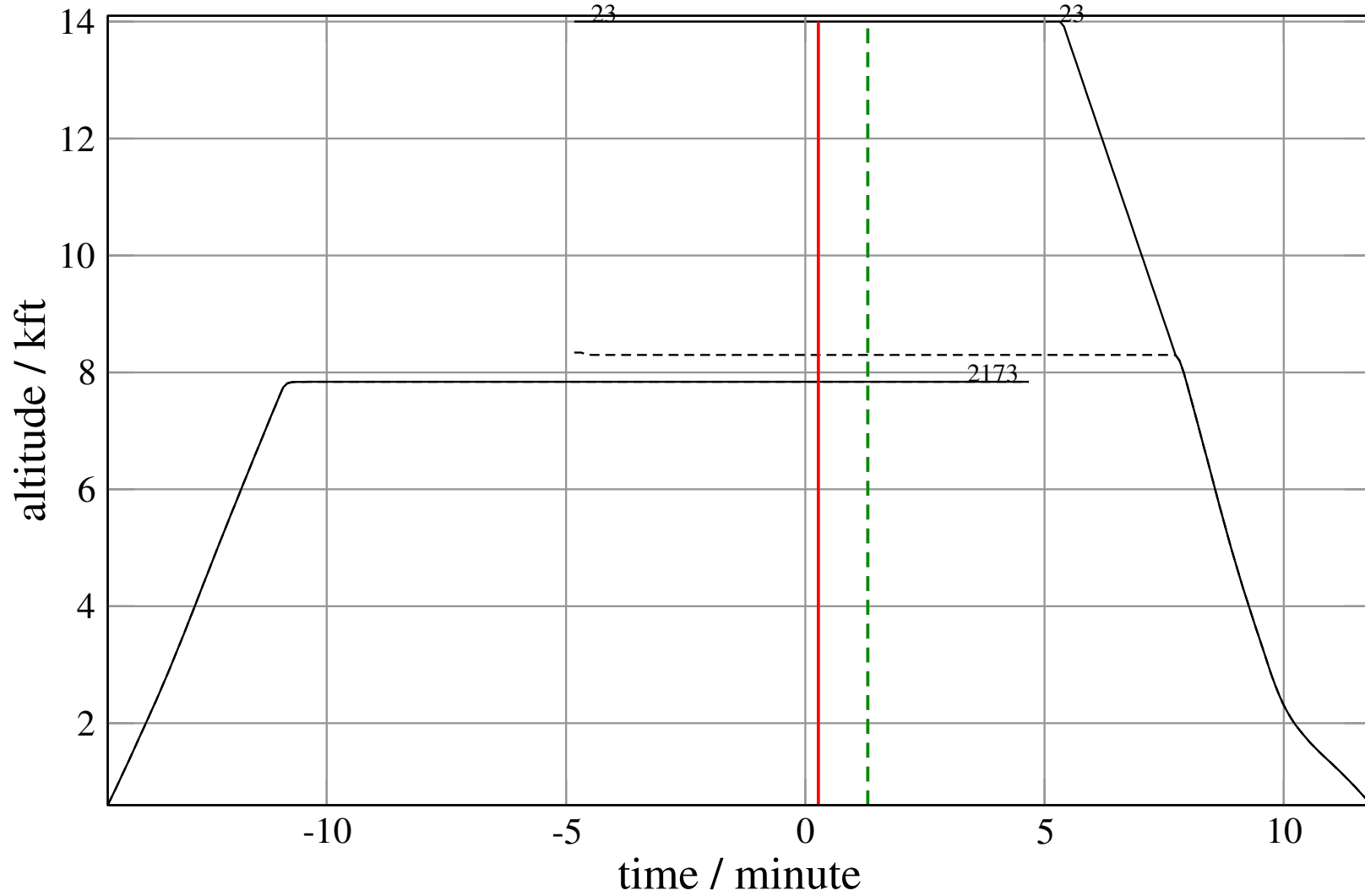
# Maneuver Planview

+ A23F-D2173D 0.460V->1.509H: A23F new level alt 14.0 kft (+0 s) 23-2173-20



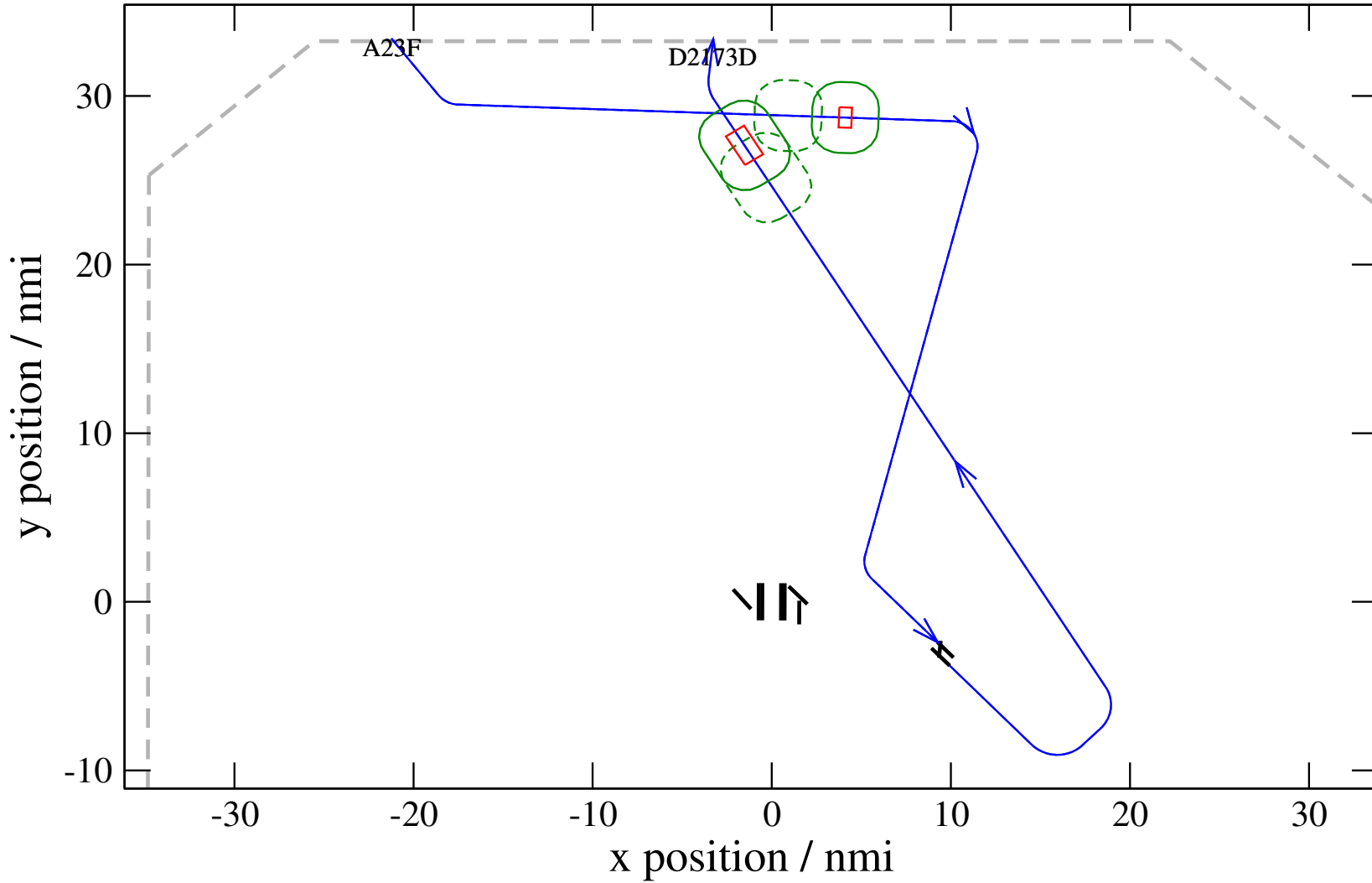
# Maneuver Altitude Profiles

+ A23F-D2173D 0.460V->1.509H: A23F new level alt 14.0 kft (+0 s) 23-2173-20



# Maneuver Planview

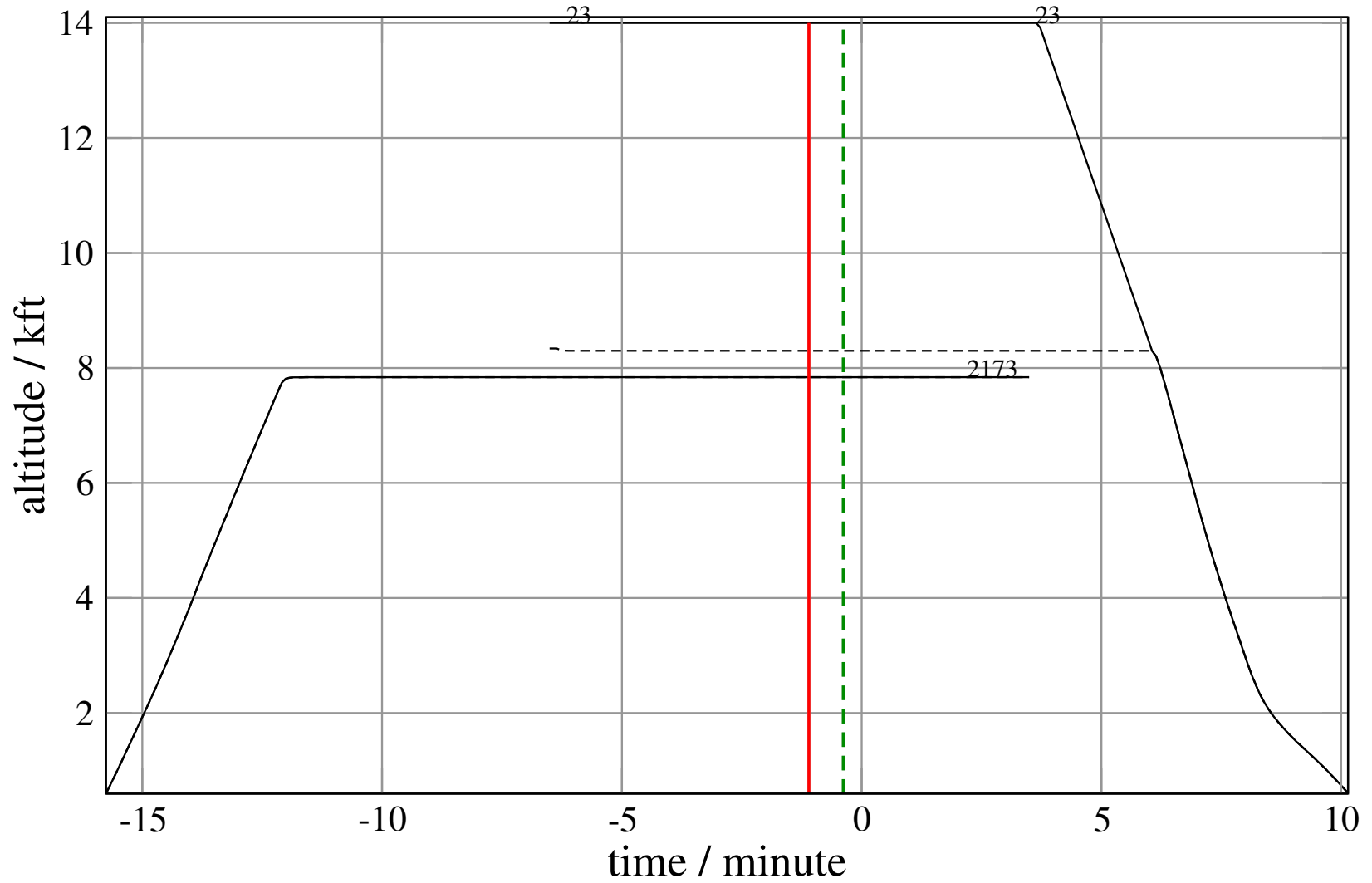
+ A23F-D2173D 0.701H->1.501H: A23F new level alt 14.0 kft (+0 s) 23-2173-21





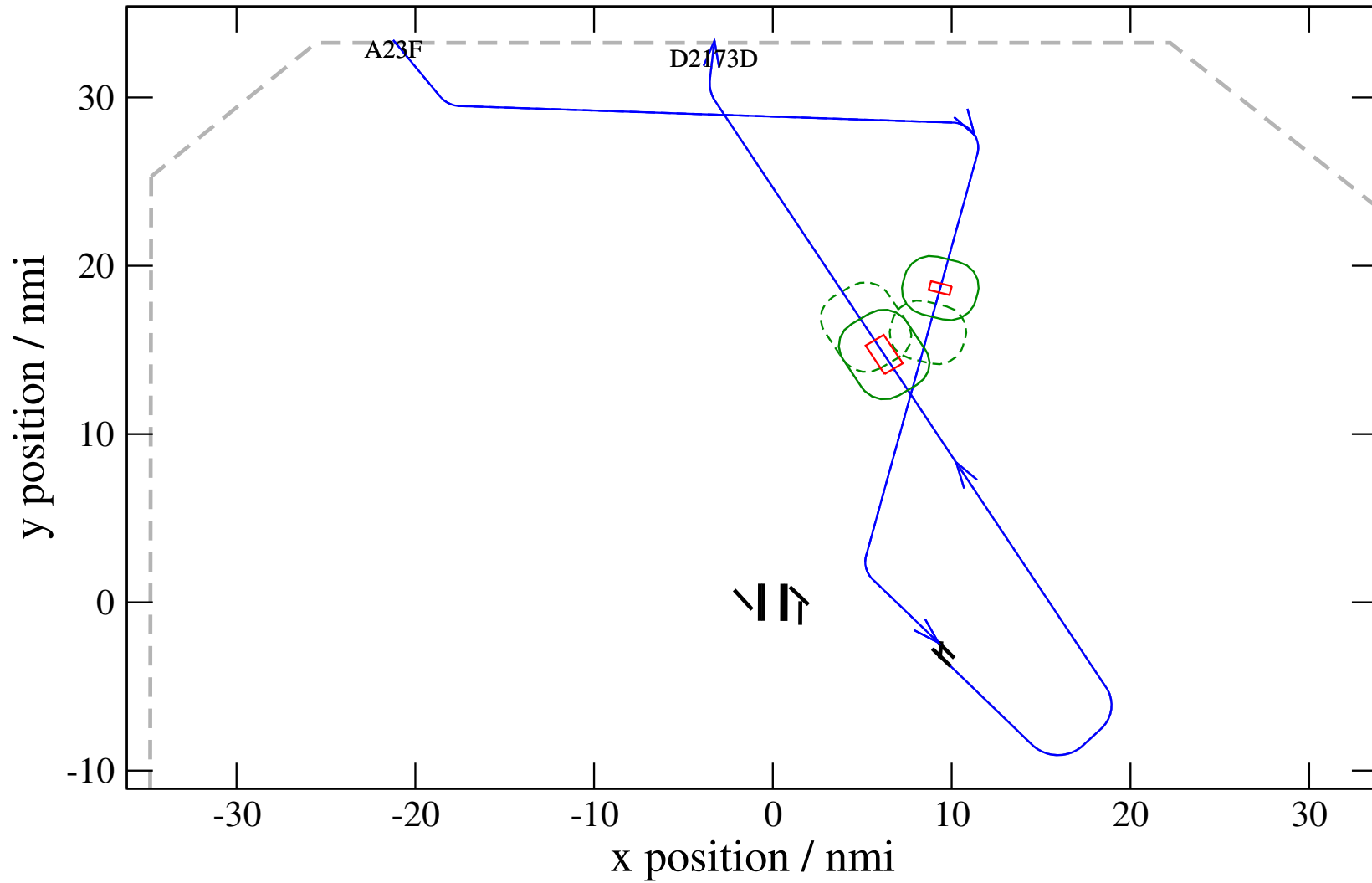
# Maneuver Altitude Profiles

+ A23F-D2173D 0.701H->1.501H: A23F new level alt 14.0 kft (+0 s) 23-2173-21



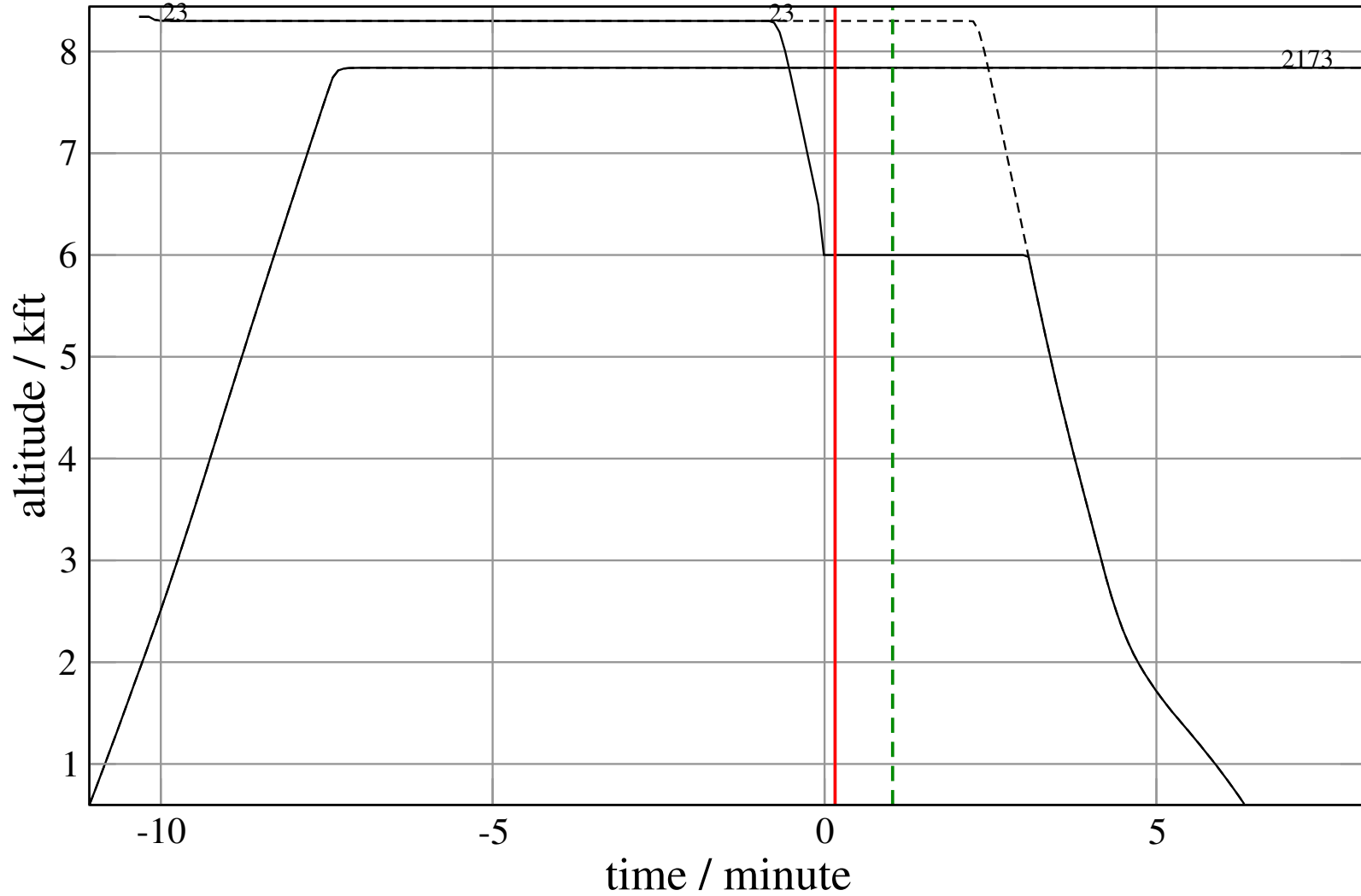
# Maneuver Planview

+ A23F-D2173D 0.597H->1.382H: A23F temp alt 6.0 kft, 3.0 Min (+0 s) 23-2173-38



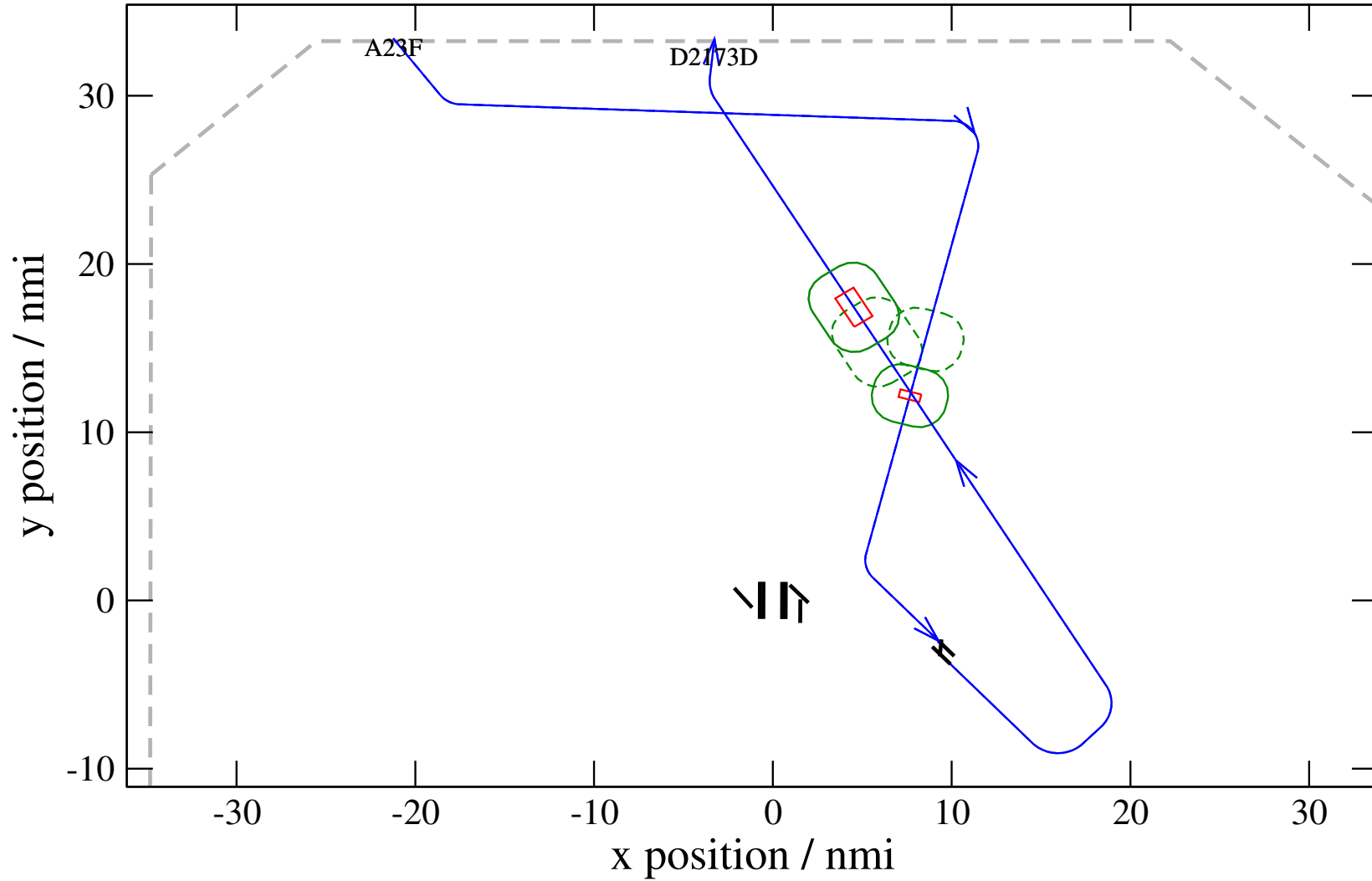
# Maneuver Altitude Profiles

+ A23F-D2173D 0.597H->1.382H: A23F temp alt 6.0 kft, 3.0 Min (+0 s) 23-2173-38



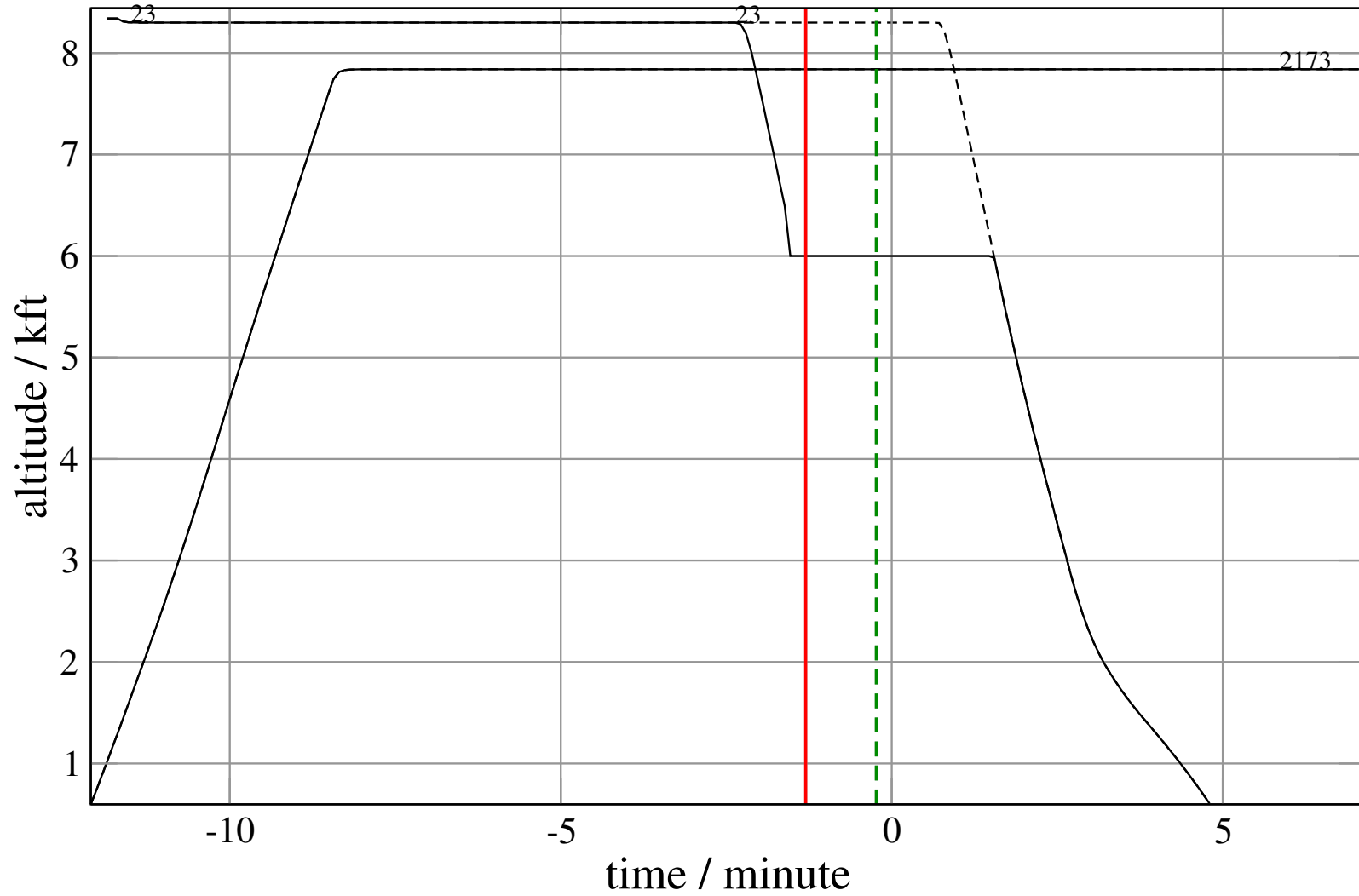
# Maneuver Planview

+ A23F-D2173D 0.460V->1.507H: A23F temp alt 6.0 kft, 3.0 Min (+0 s) 23-2173-39



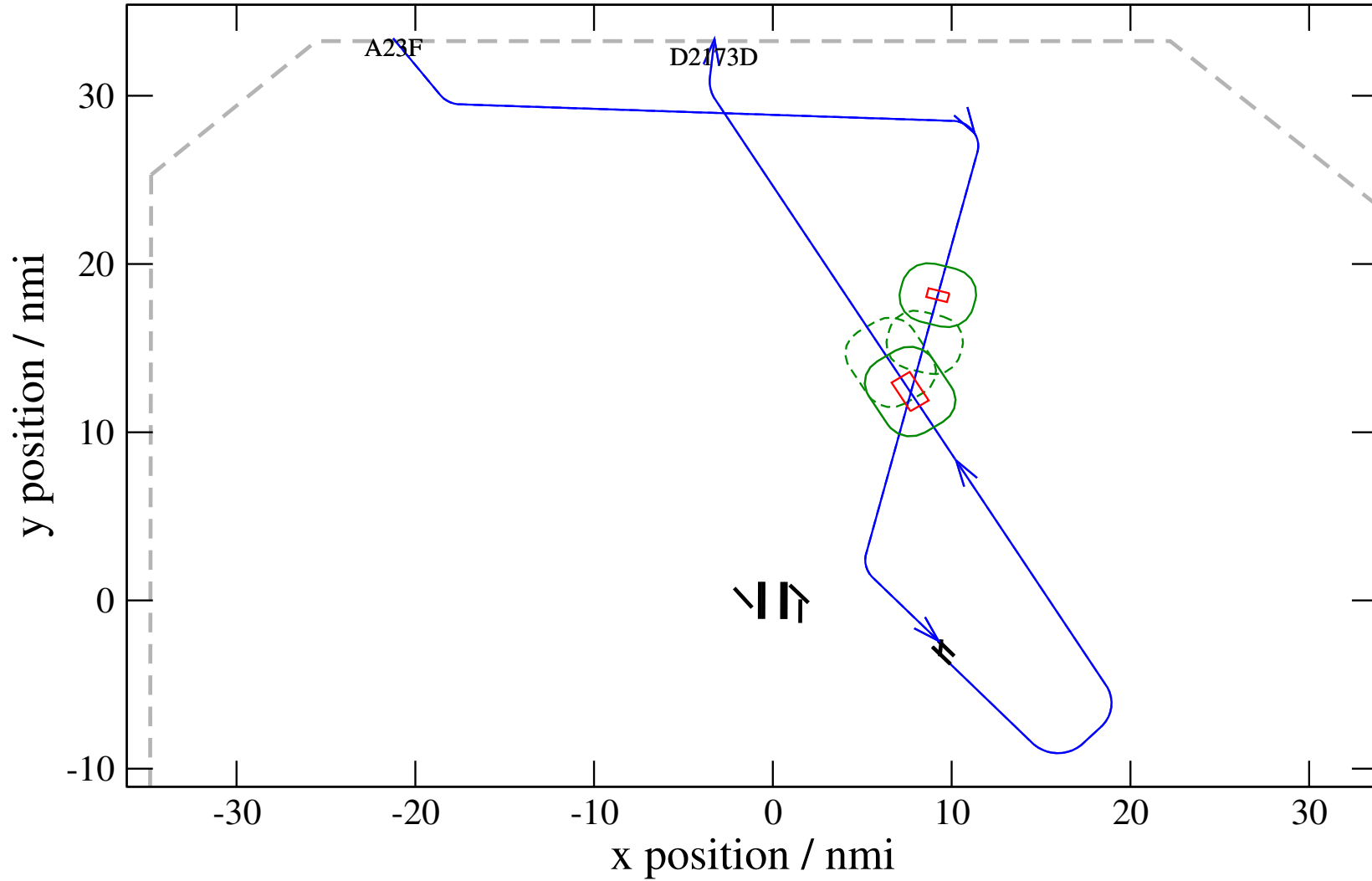
# Maneuver Altitude Profiles

+ A23F-D2173D 0.460V->1.507H: A23F temp alt 6.0 kft, 3.0 Min (+0 s) 23-2173-39



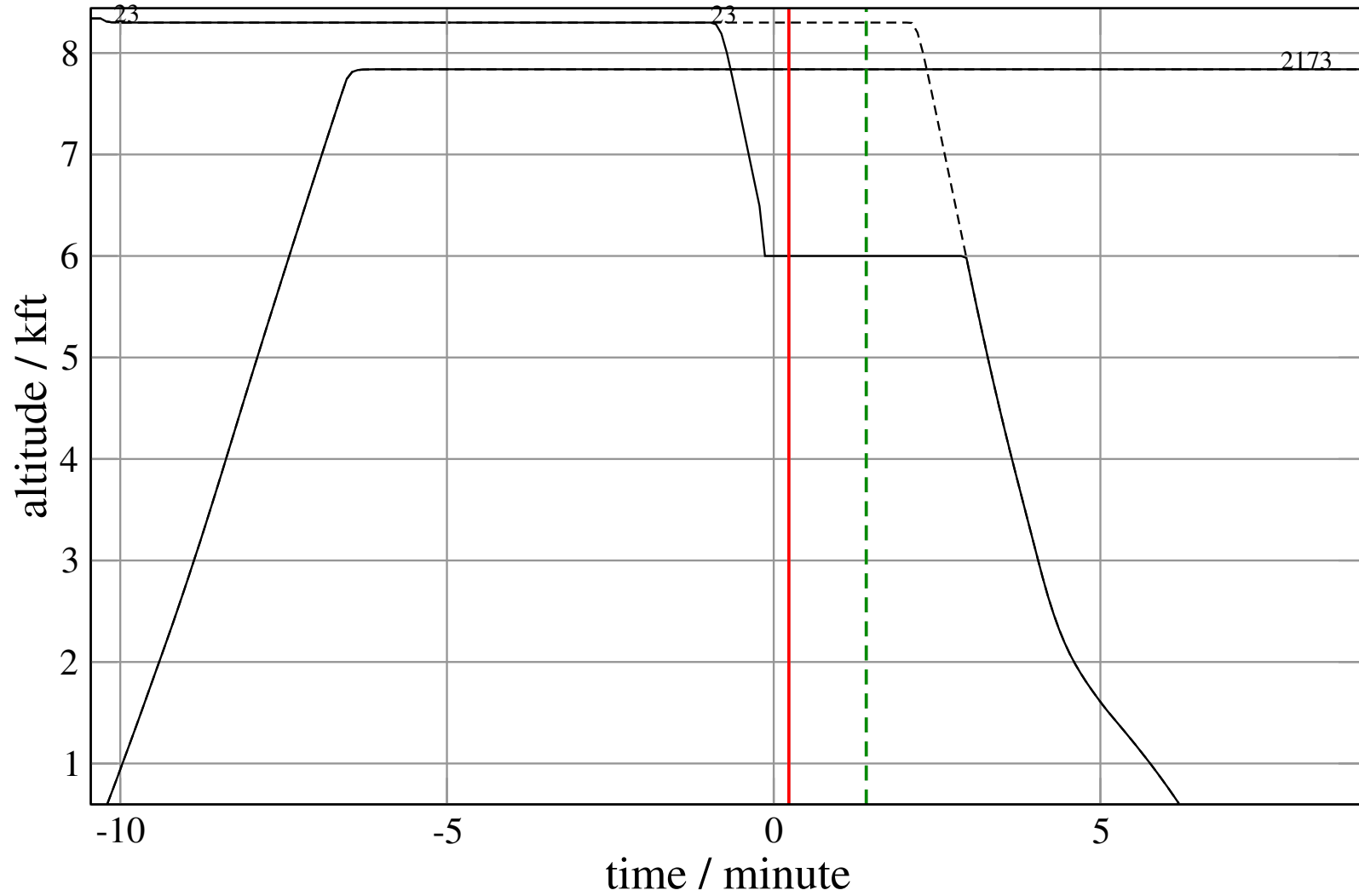
# Maneuver Planview

+ A23F-D2173D 0.460V->1.516H: A23F temp alt 6.0 kft, 3.0 Min (+0 s) 23-2173-40



# Maneuver Altitude Profiles

+ A23F-D2173D 0.460V->1.516H: A23F temp alt 6.0 kft, 3.0 Min (+0 s) 23-2173-40

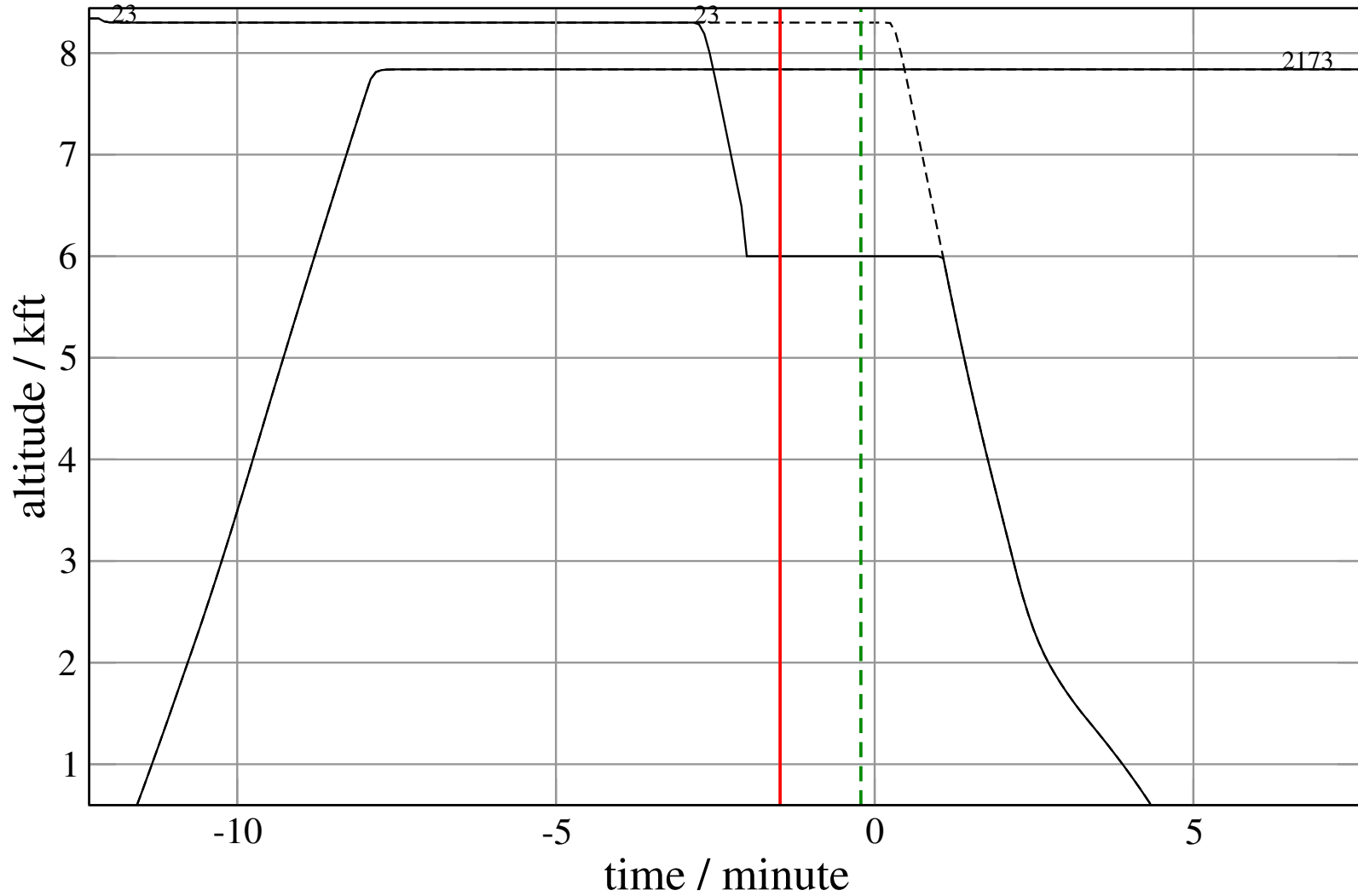






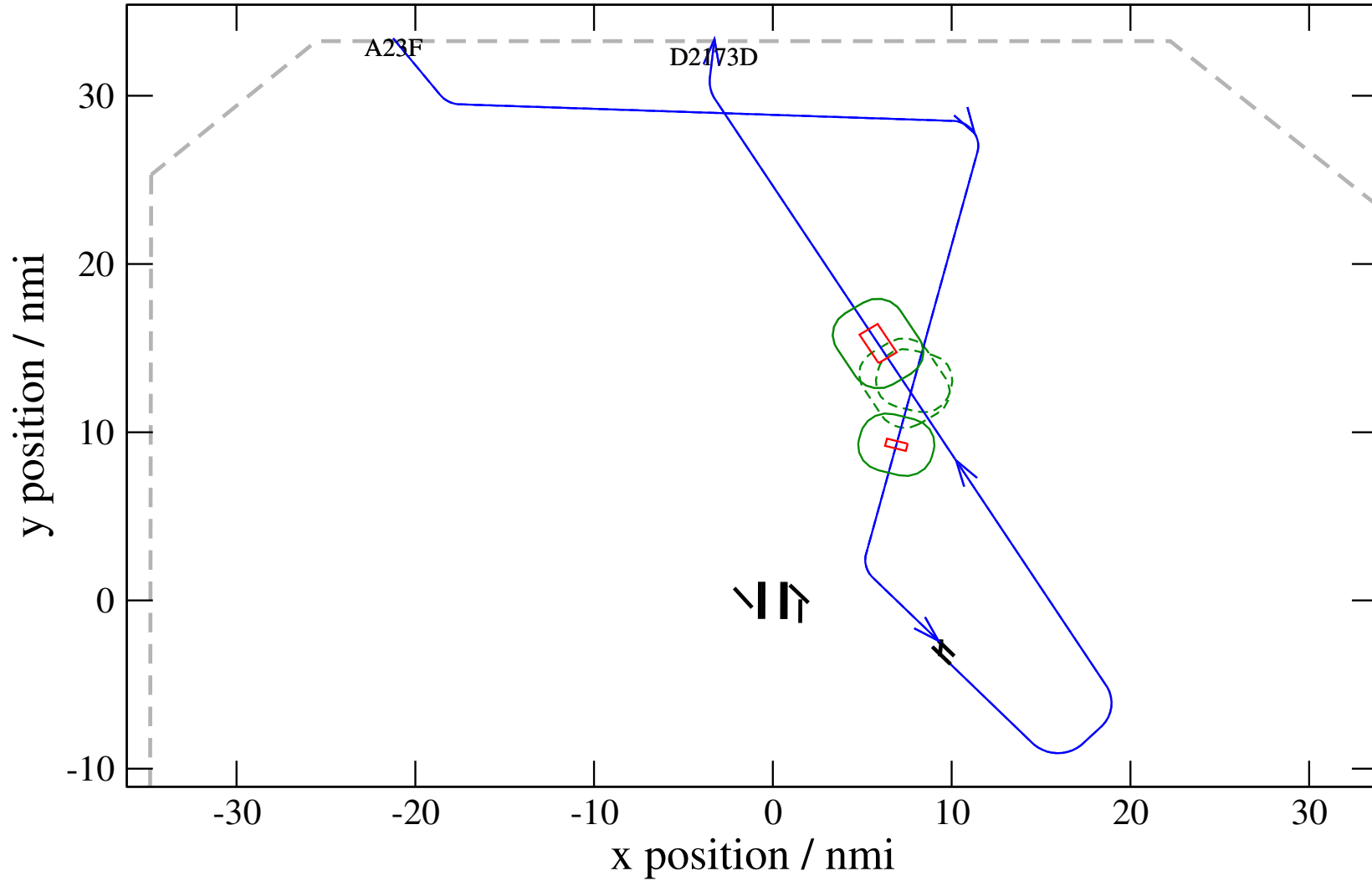
# Maneuver Altitude Profiles

+ A23F-D2173D 0.460V->1.504H: A23F temp alt 6.0 kft, 3.0 Min (+0 s) 23-2173-41



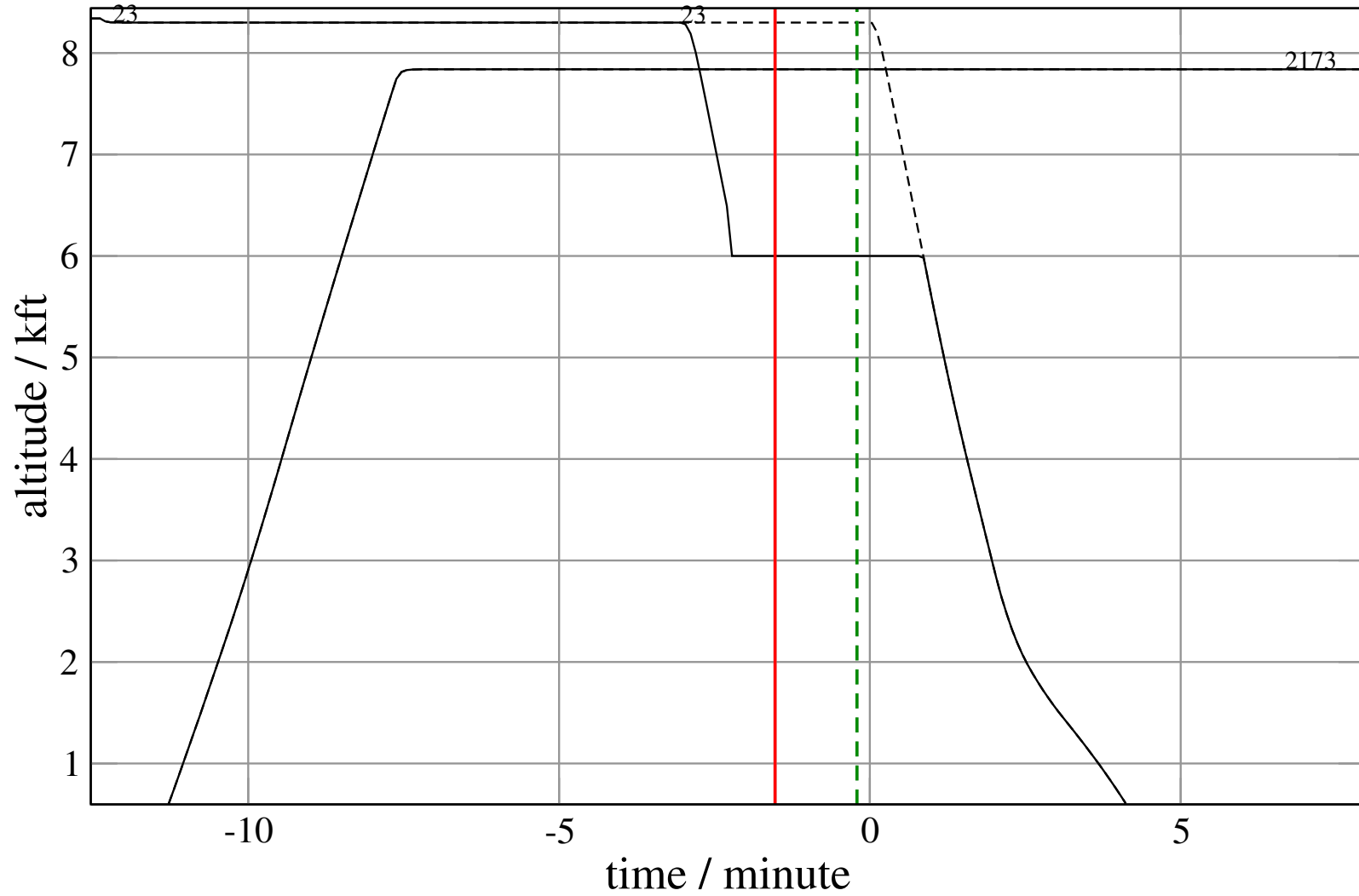
# Maneuver Planview

+ A23F-D2173D 0.460V->1.505H: A23F temp alt 6.0 kft, 3.0 Min (+0 s) 23-2173-42



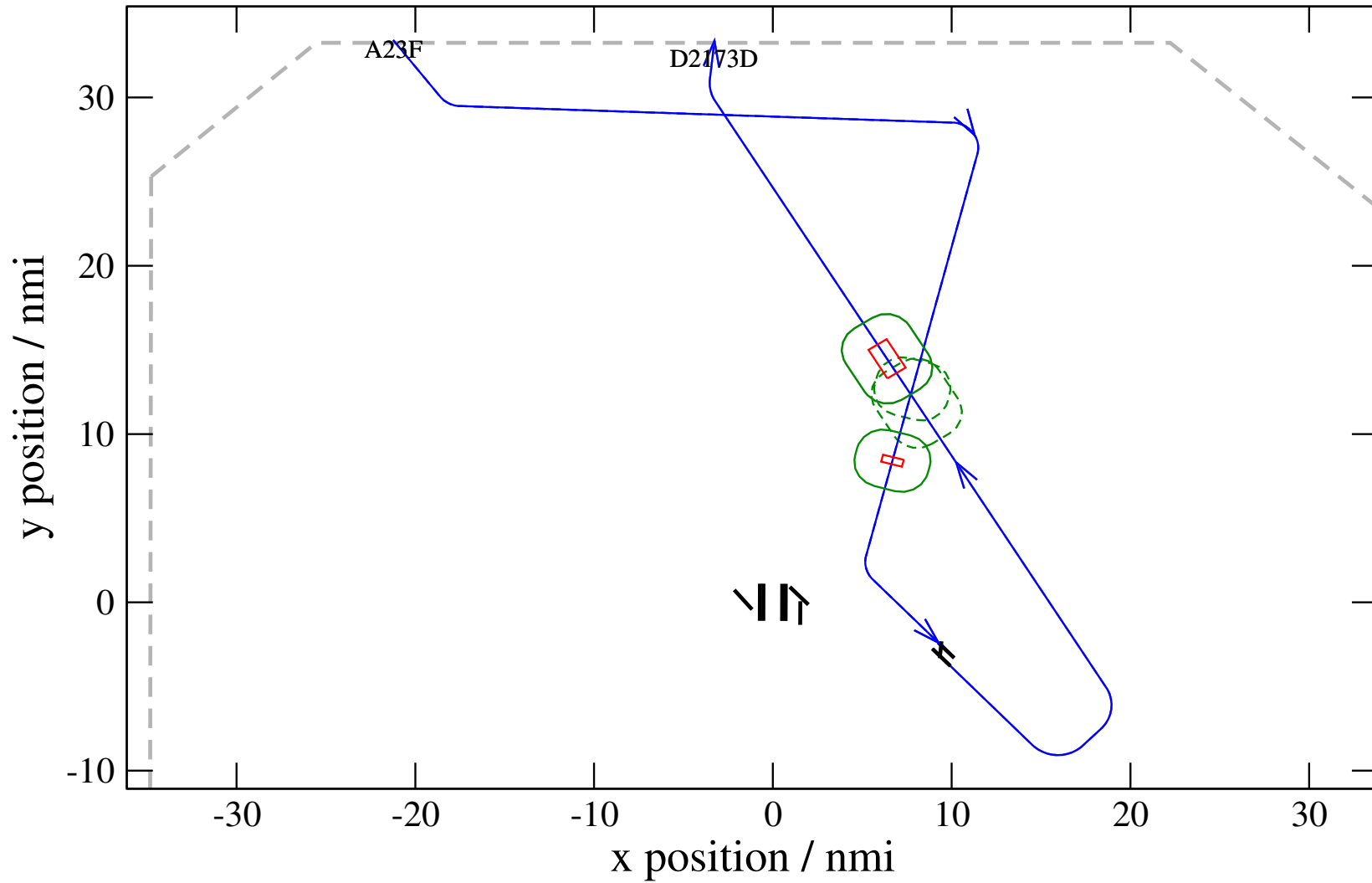
# Maneuver Altitude Profiles

+ A23F-D2173D 0.460V->1.505H: A23F temp alt 6.0 kft, 3.0 Min (+0 s) 23-2173-42



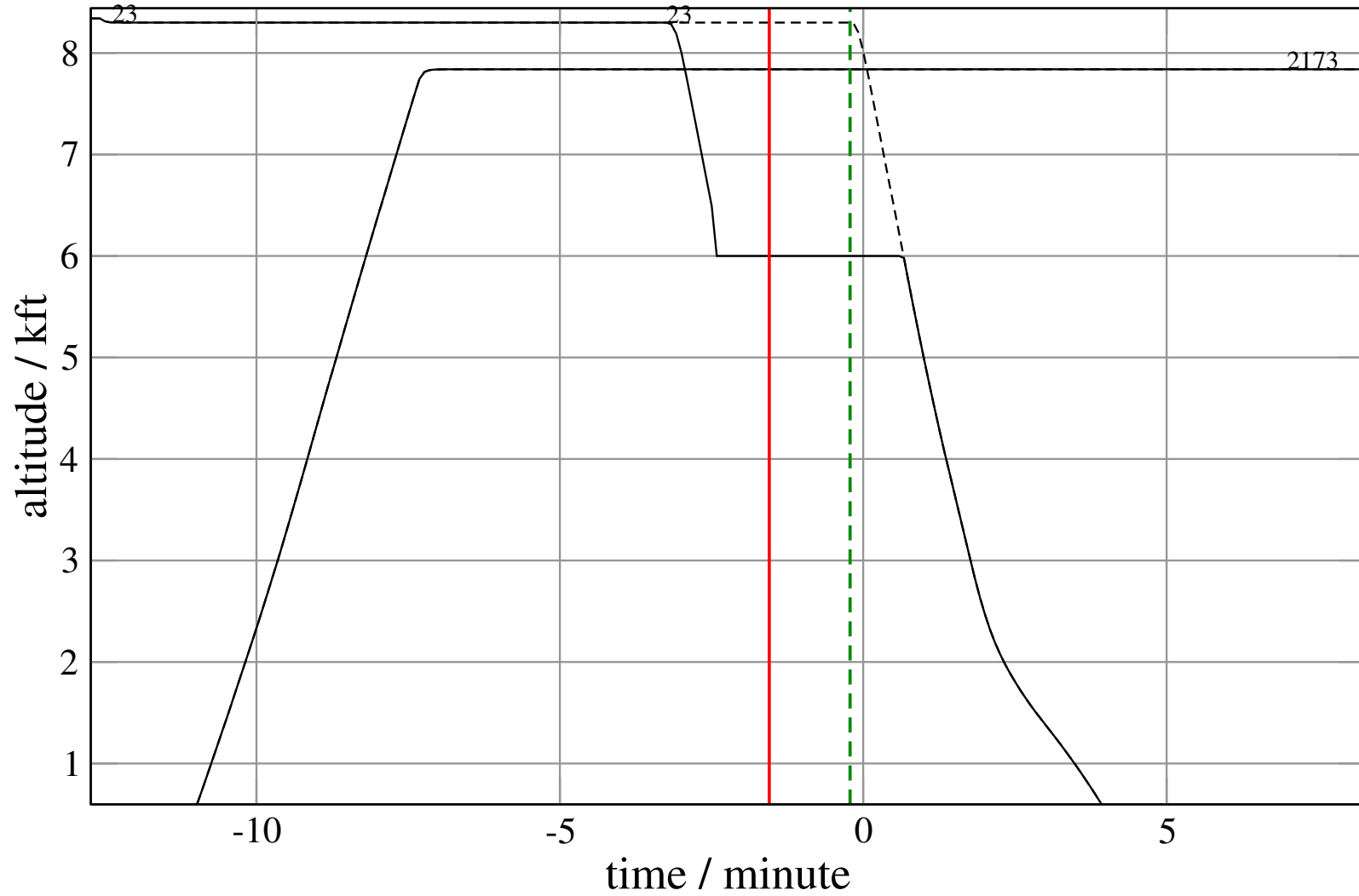
# Maneuver Planview

+ A23F-D2173D 0.460V->1.514H: A23F temp alt 6.0 kft, 3.0 Min (+0 s) 23-2173-43



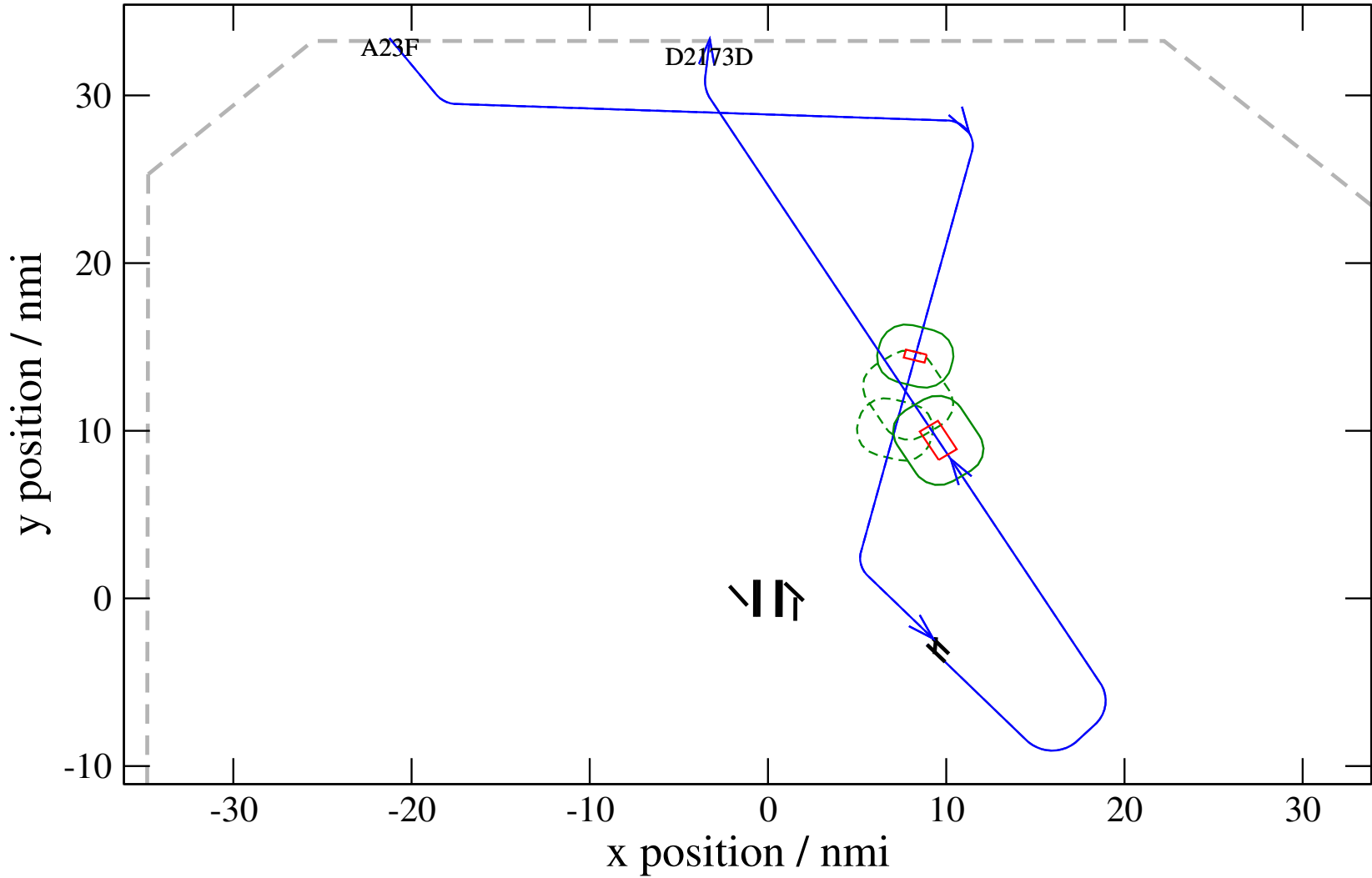
# Maneuver Altitude Profiles

+ A23F-D2173D 0.460V->1.514H: A23F temp alt 6.0 kft, 3.0 Min (+0 s) 23-2173-43



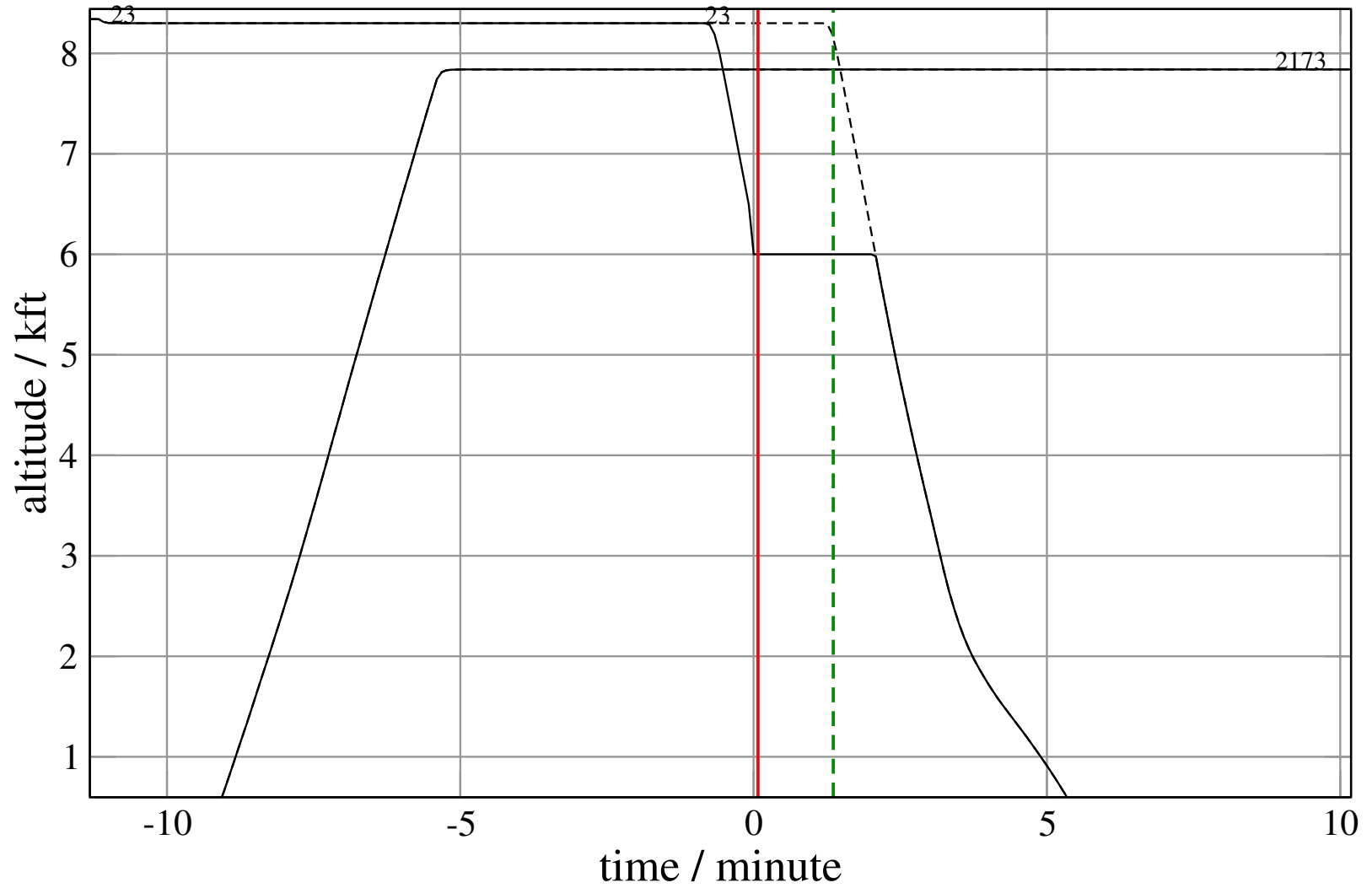
# Maneuver Planview

+ A23F-D2173D 0.432V->1.333H: A23F temp alt 6.0 kft, 2.0 Min (+0 s) 23-2173-44



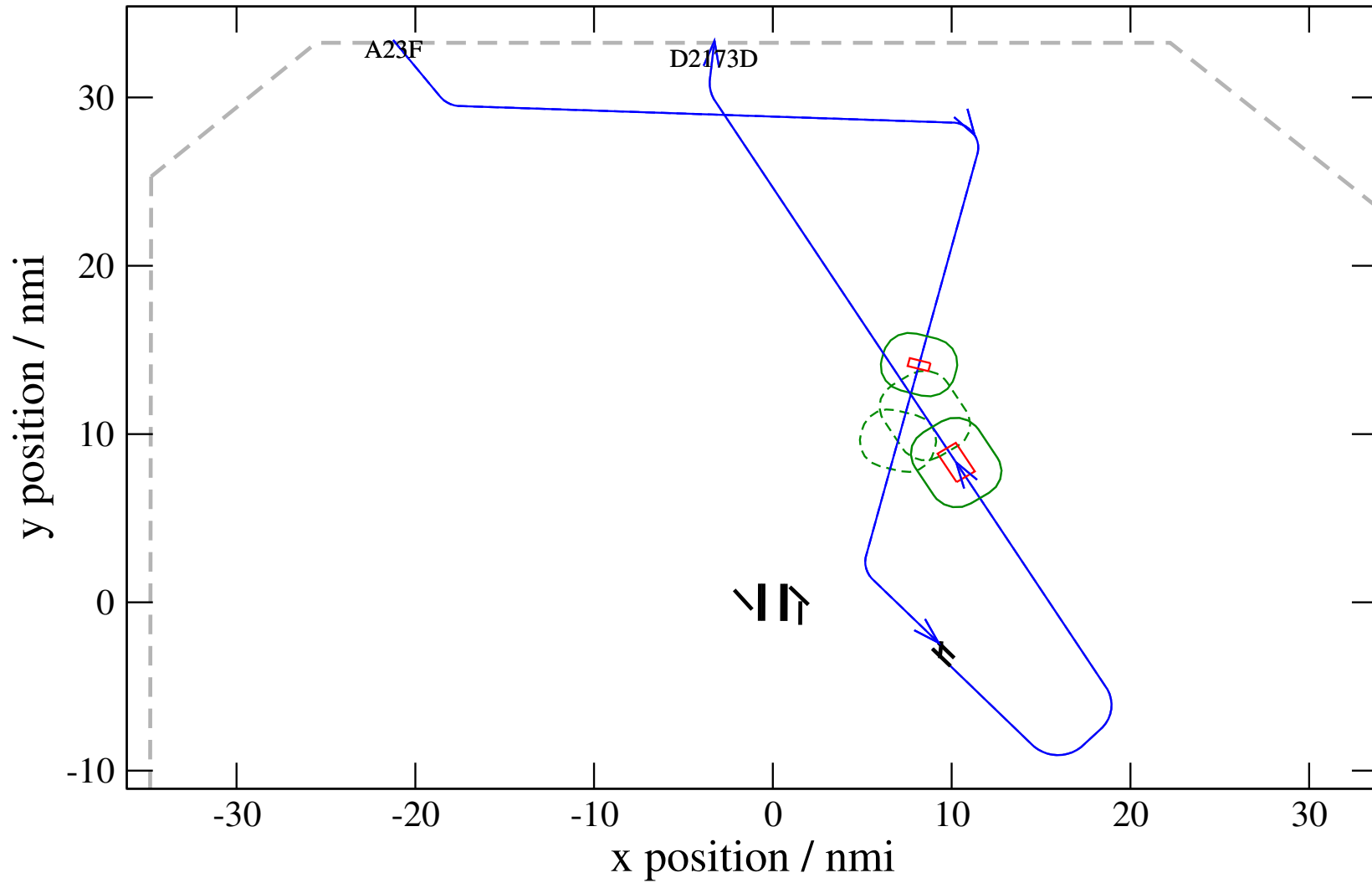
# Maneuver Altitude Profiles

+ A23F-D2173D 0.432V->1.333H: A23F temp alt 6.0 kft, 2.0 Min (+0 s) 23-2173-44



# Maneuver Planview

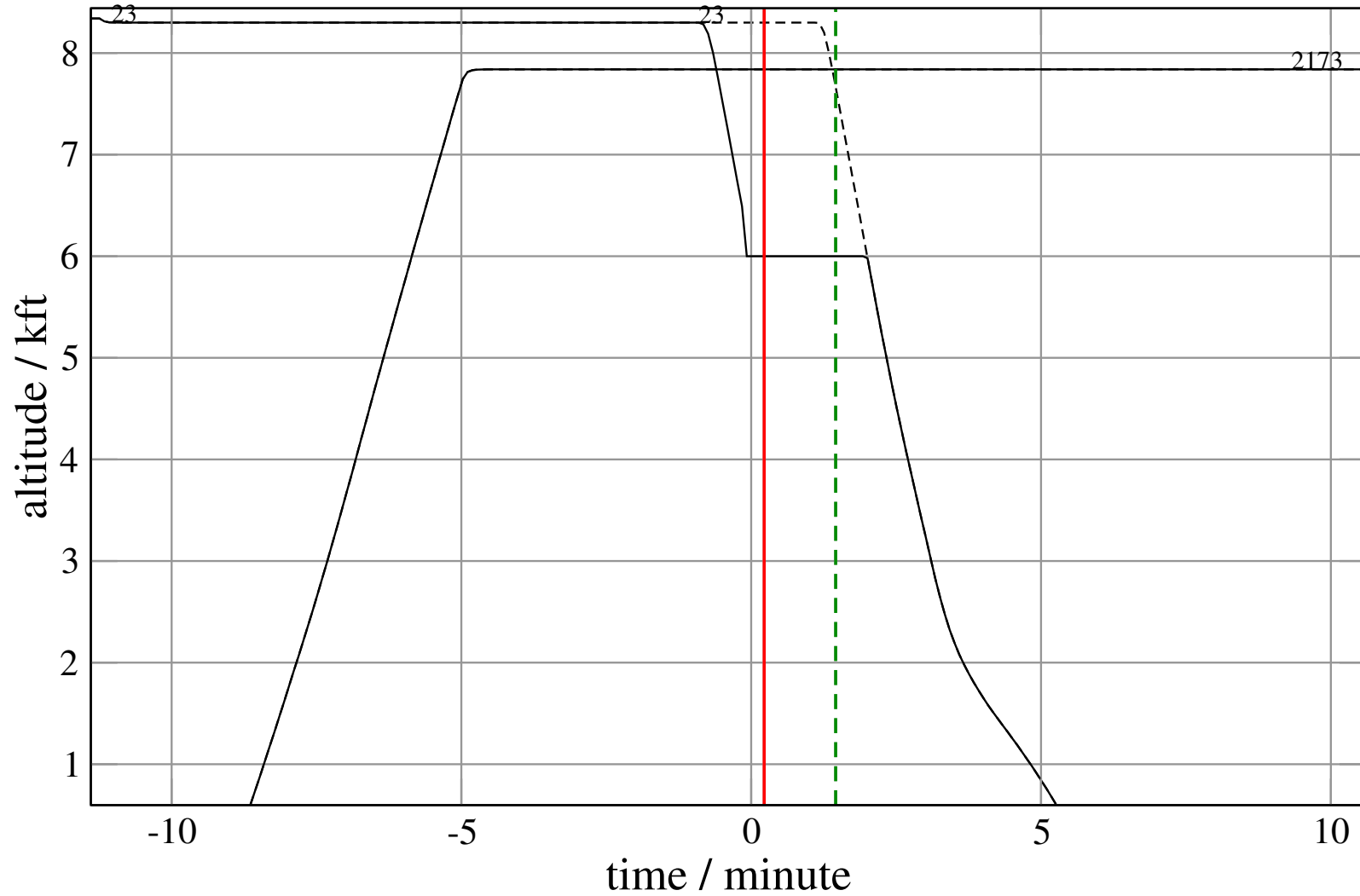
+ A23F-D2173D 0.360H->1.510H: A23F temp alt 6.0 kft, 2.0 Min (+0 s) 23-2173-45





# Maneuver Altitude Profiles

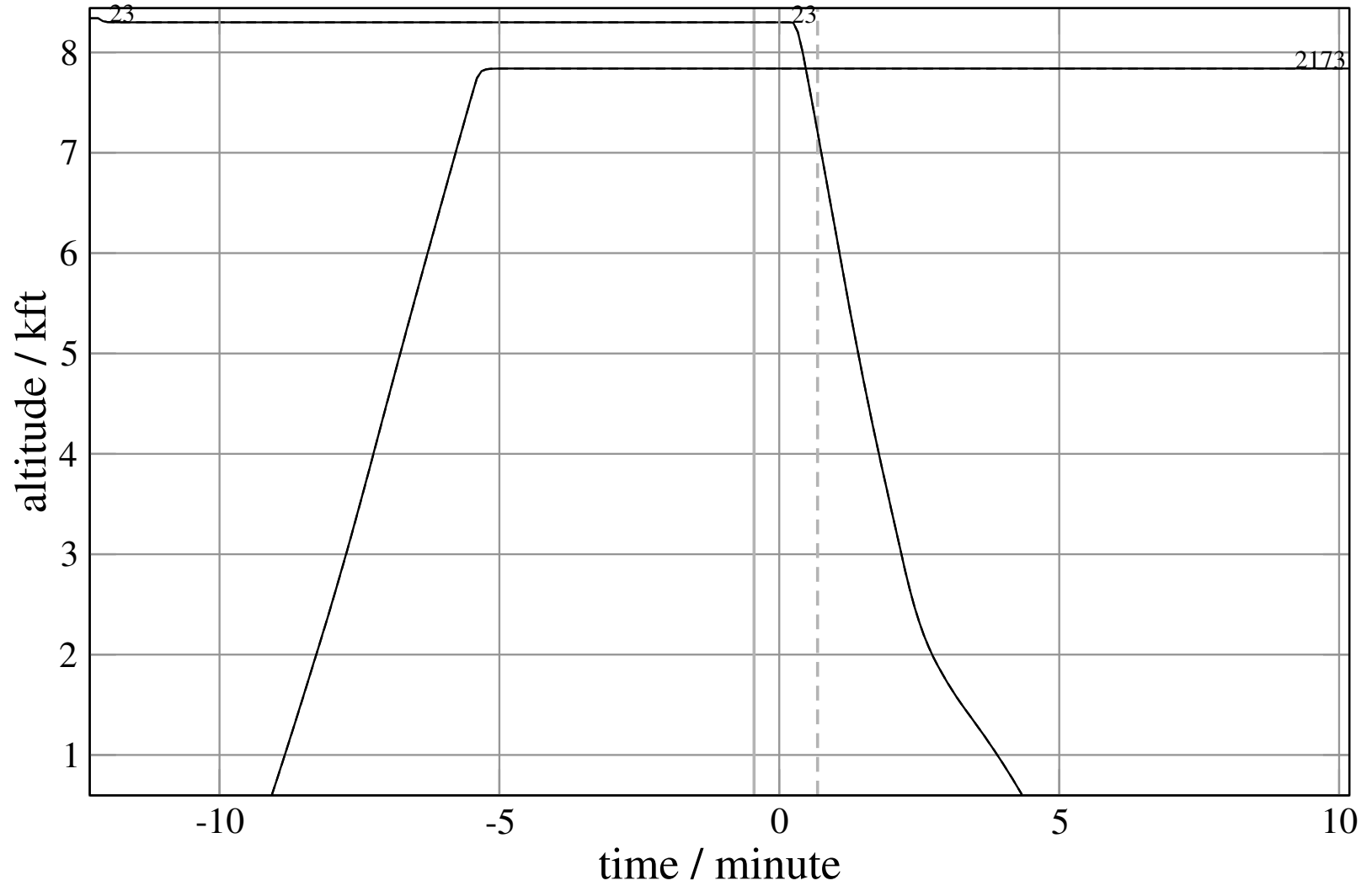
+ A23F-D2173D 0.360H->1.510H: A23F temp alt 6.0 kft, 2.0 Min (+0 s) 23-2173-45





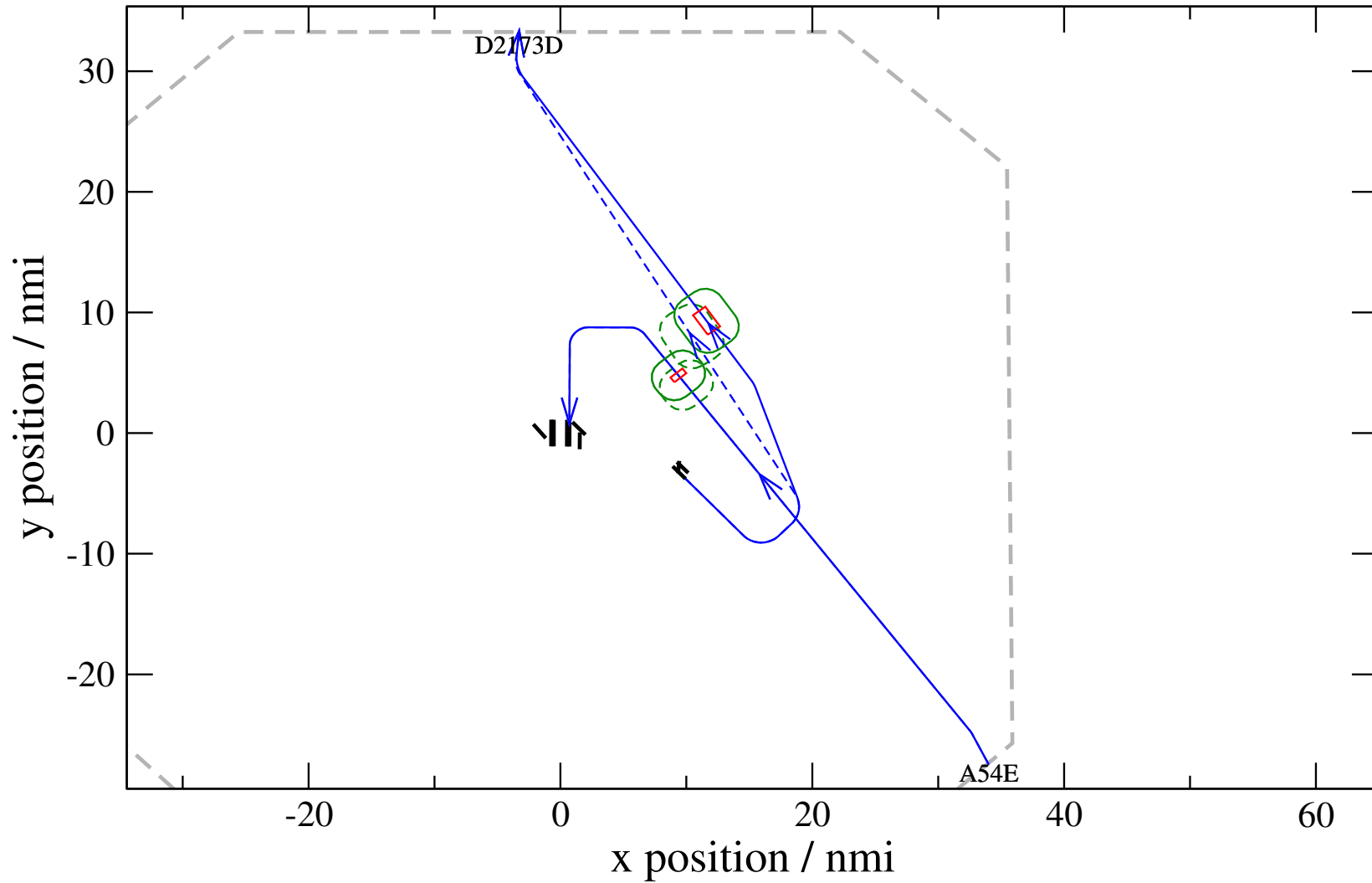
# Maneuver Altitude Profiles

+ D2173D-A23F 0.361H->1.266H: D2173D reroute2 0 nm, -50 deg, 12 nm (+19 s) 23-2173-46



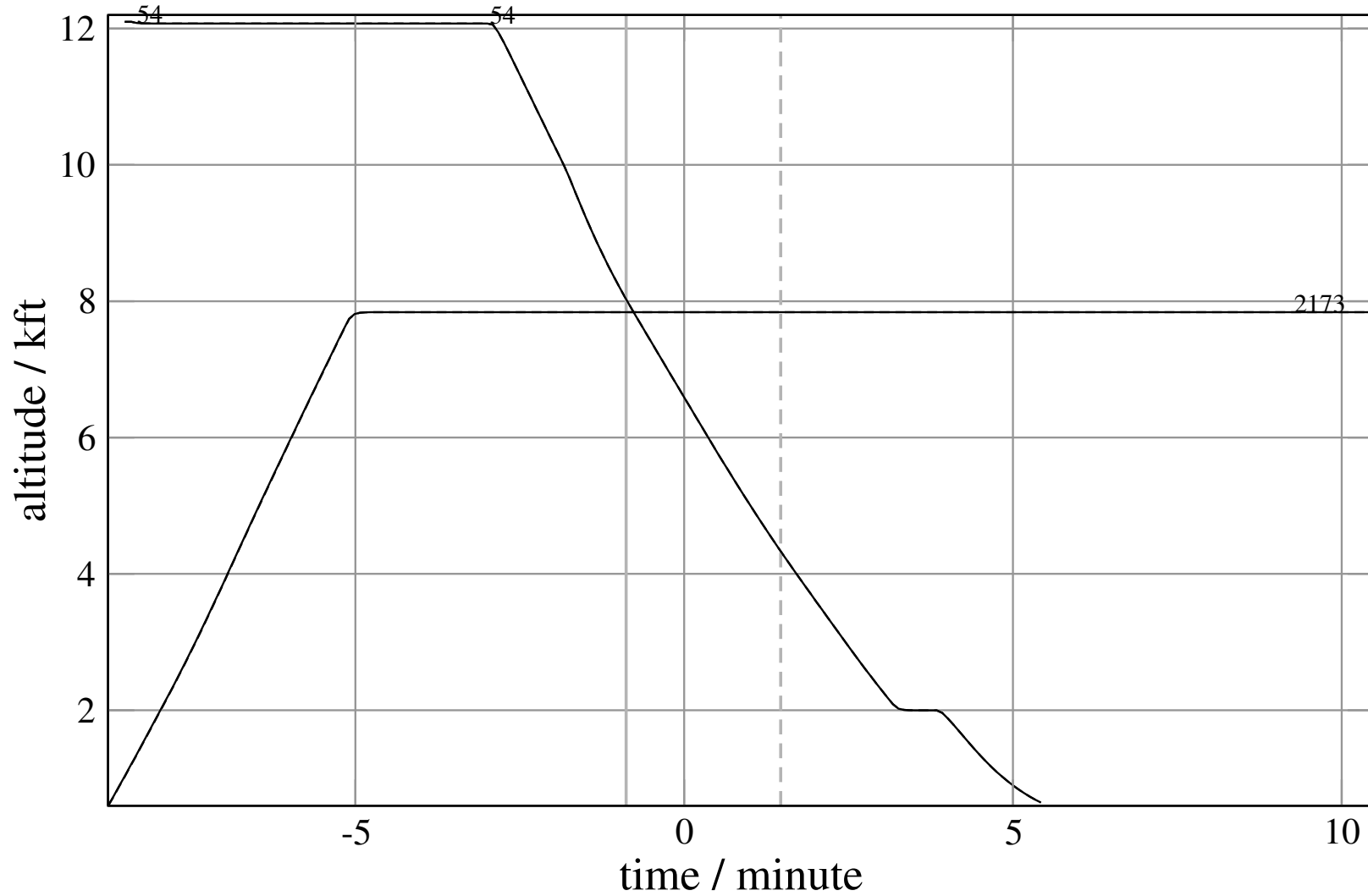
# Maneuver Planview

+ D2173D-A54E 0.772H->1.148H: D2173D reroute2 0 nm, -60 deg, 12 nm (+4 s) 54-2173-39



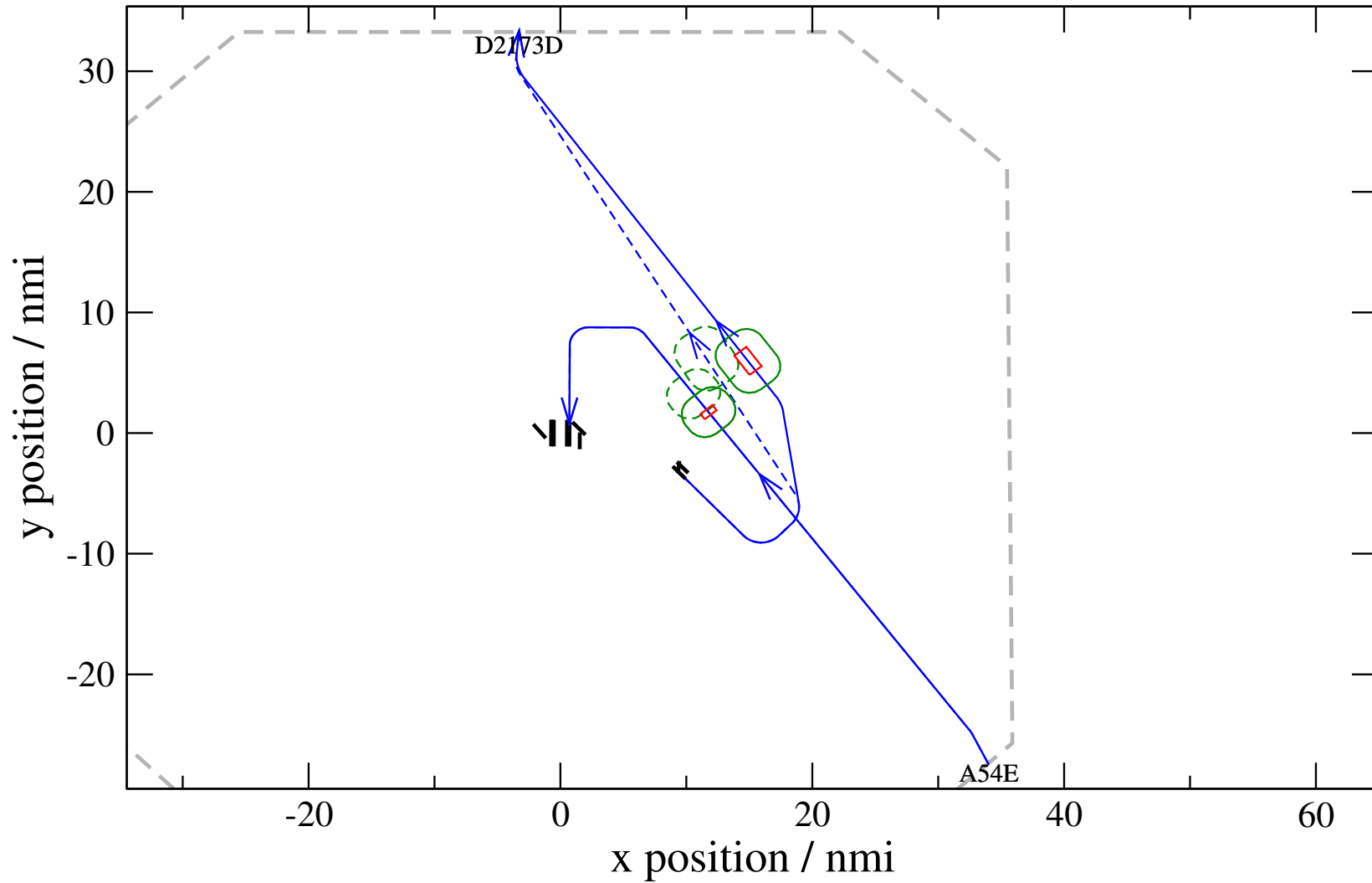
# Maneuver Altitude Profiles

+ D2173D-A54E 0.772H->1.148H: D2173D reroute2 0 nm, -60 deg, 12 nm (+4 s) 54-2173-39



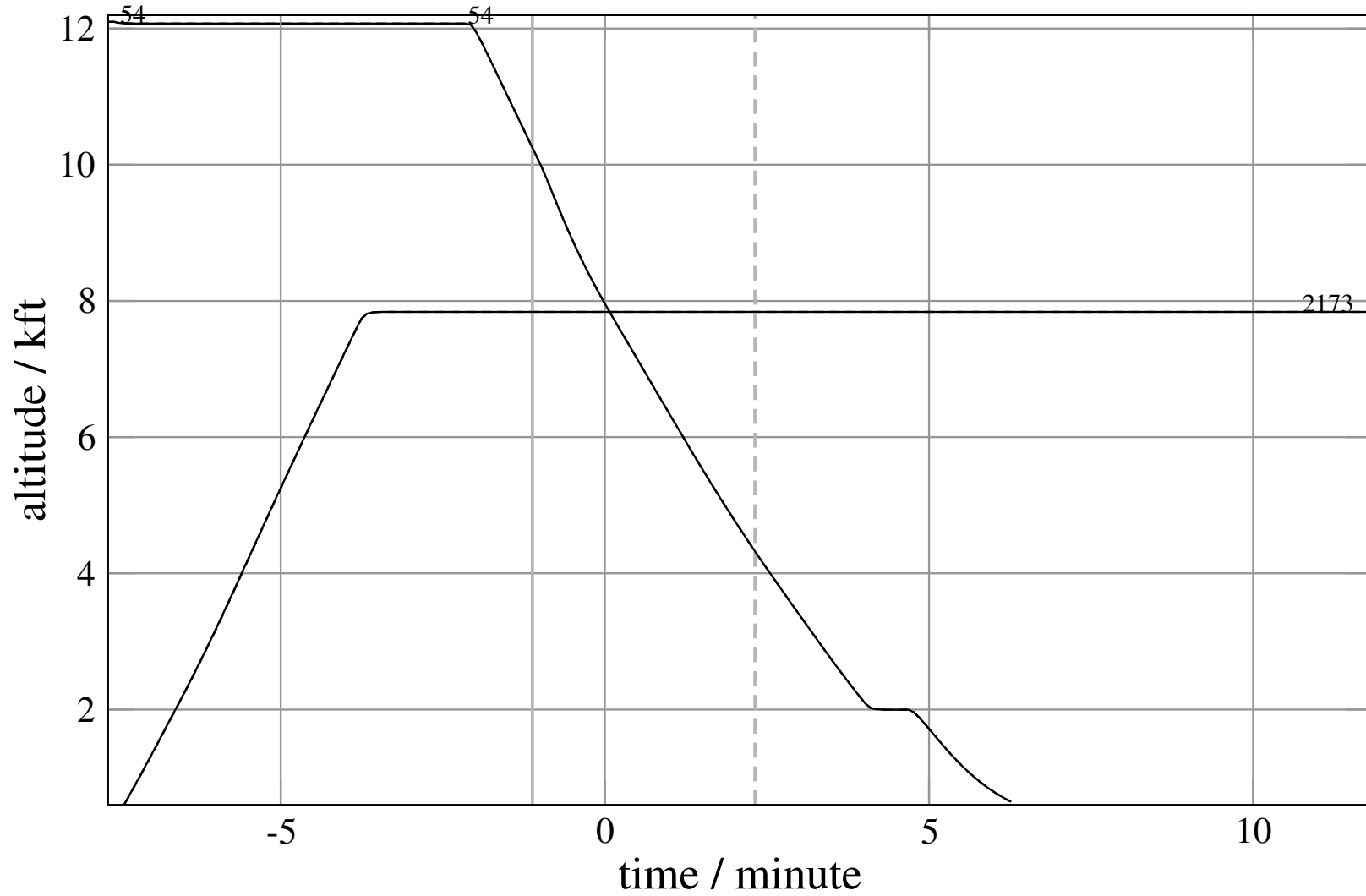
# Maneuver Planview

+ D2173D-A54E 0.463H->1.289H: D2173D reroute2 0 nm, -50 deg, 10 nm (+13 s) 54-2173-40



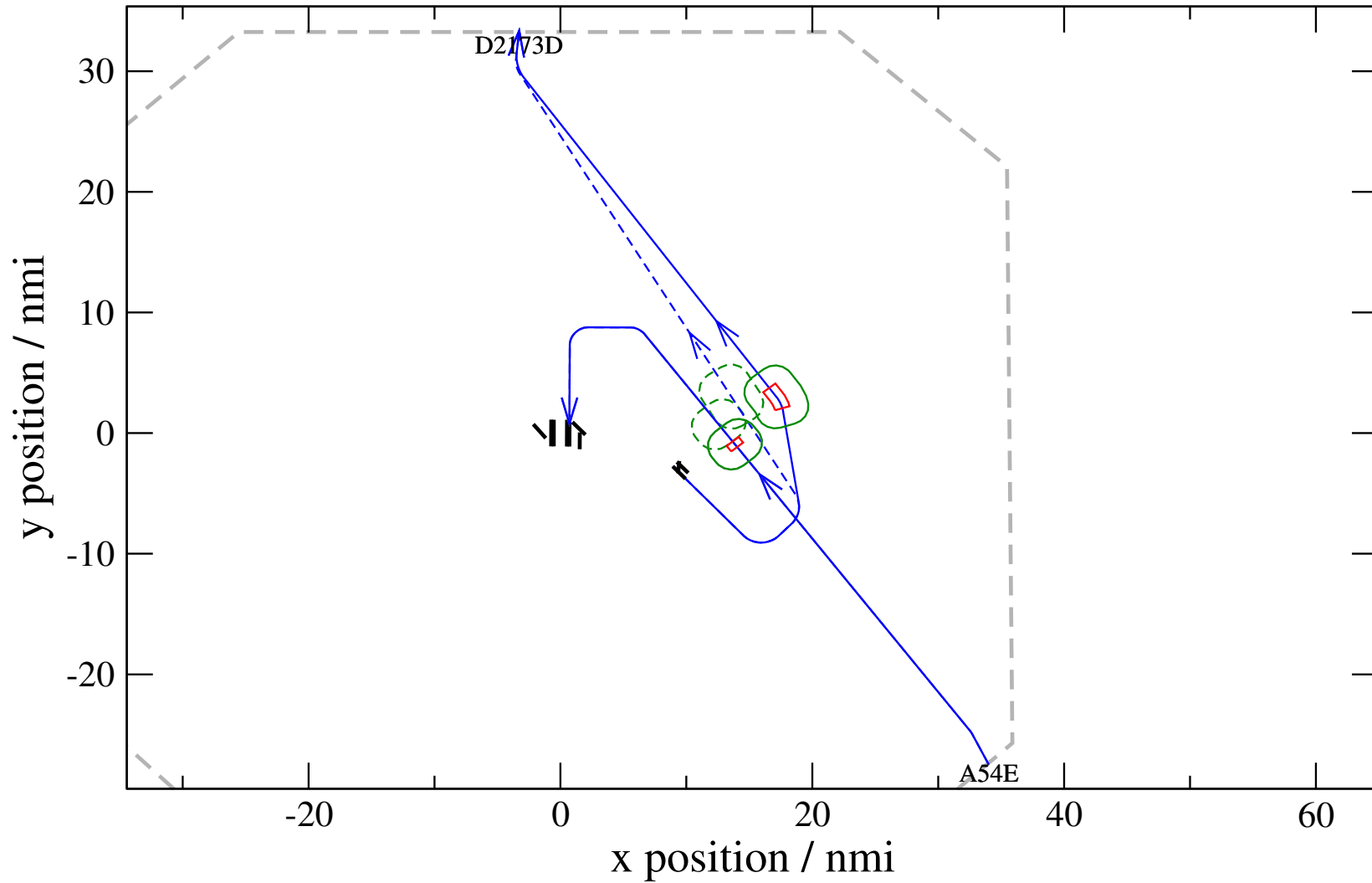
# Maneuver Altitude Profiles

+ D2173D-A54E 0.463H->1.289H: D2173D reroute2 0 nm, -50 deg, 10 nm (+13 s) 54-2173-40



# Maneuver Planview

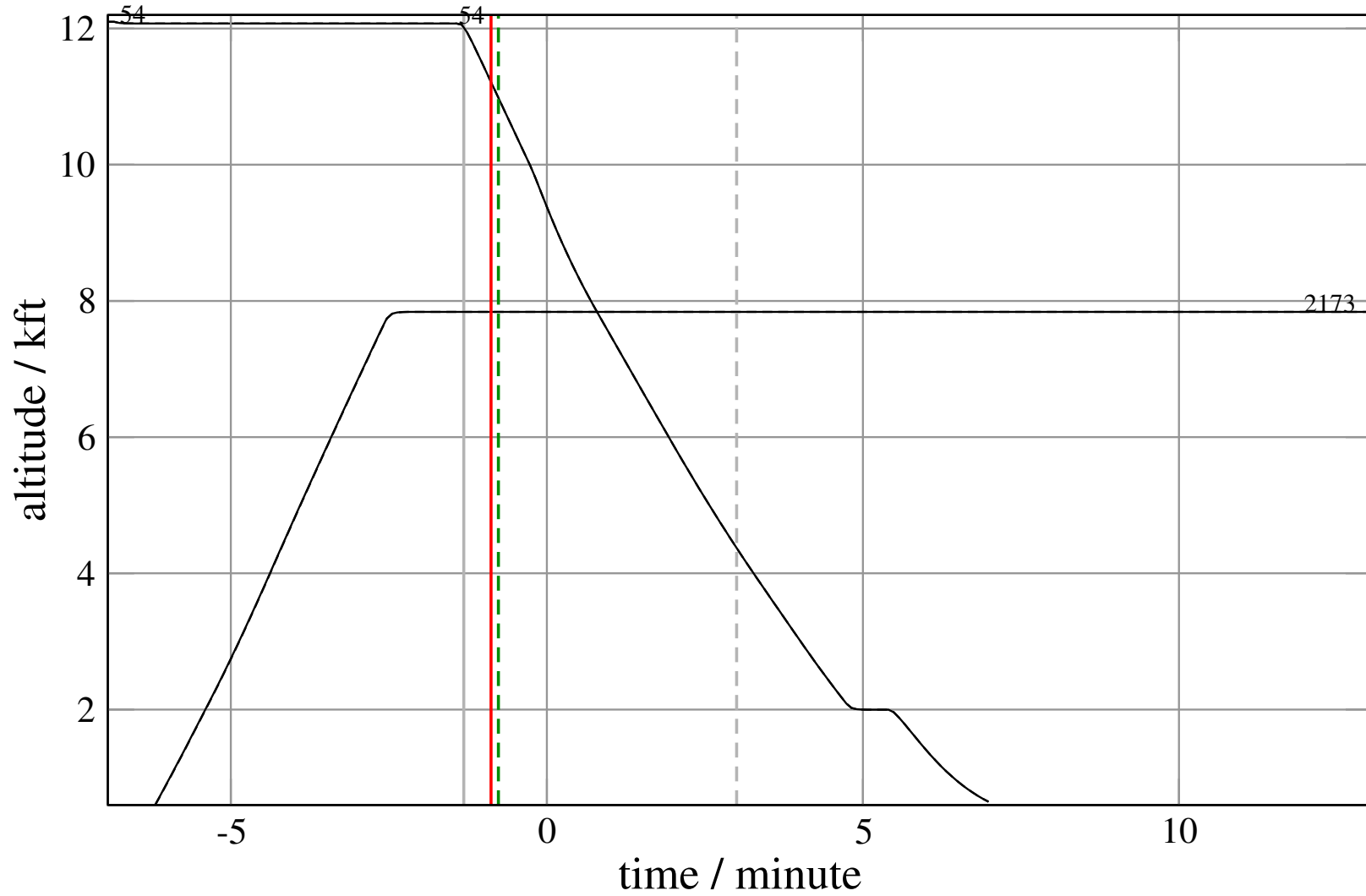
+ D2173D-A54E 0.305H->1.215H: D2173D reroute2 0 nm, -50 deg, 10 nm (+13 s) 54-2173-41





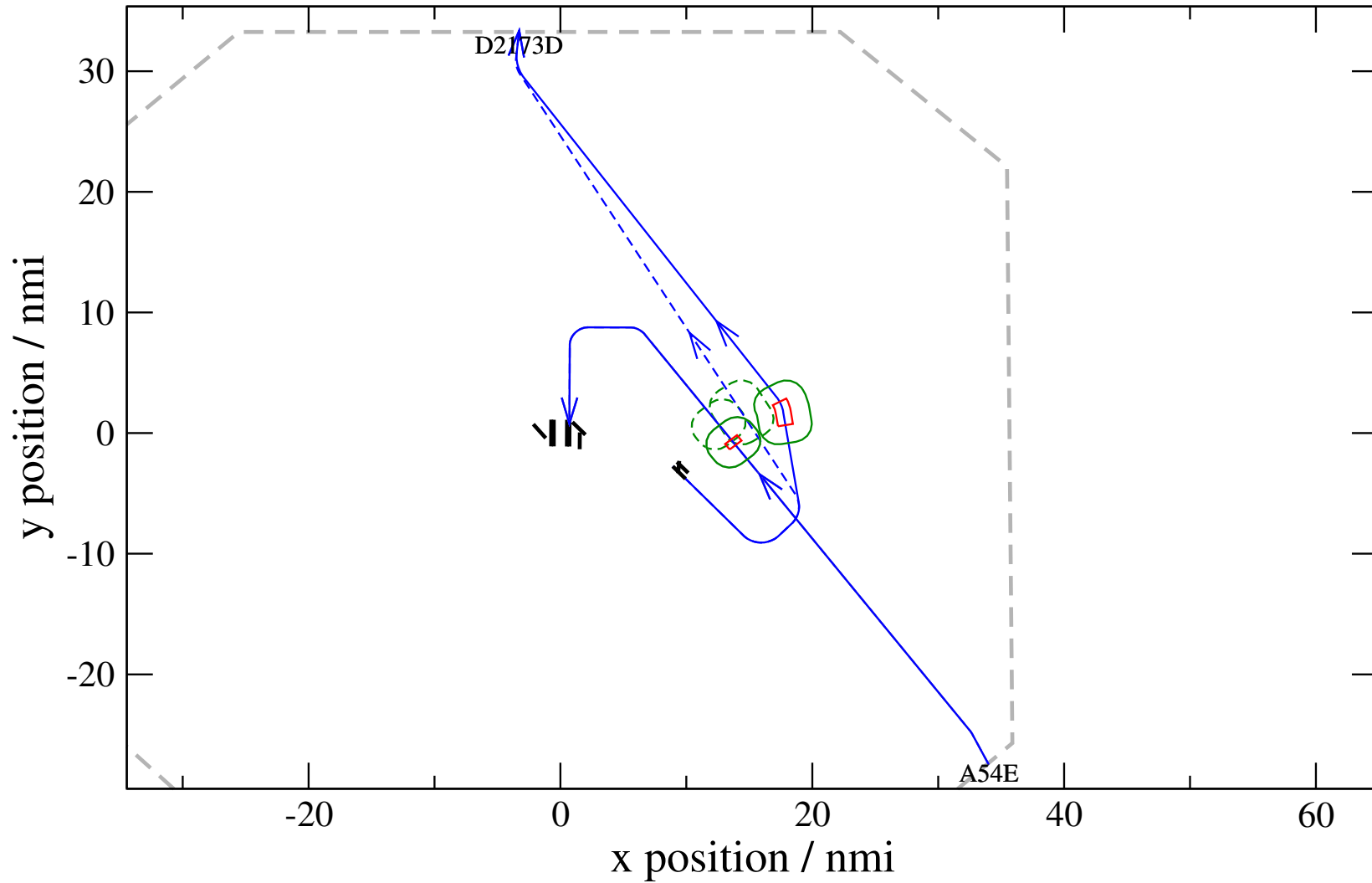
# Maneuver Altitude Profiles

+ D2173D-A54E 0.305H->1.215H: D2173D reroute2 0 nm, -50 deg, 10 nm (+13 s) 54-2173-41



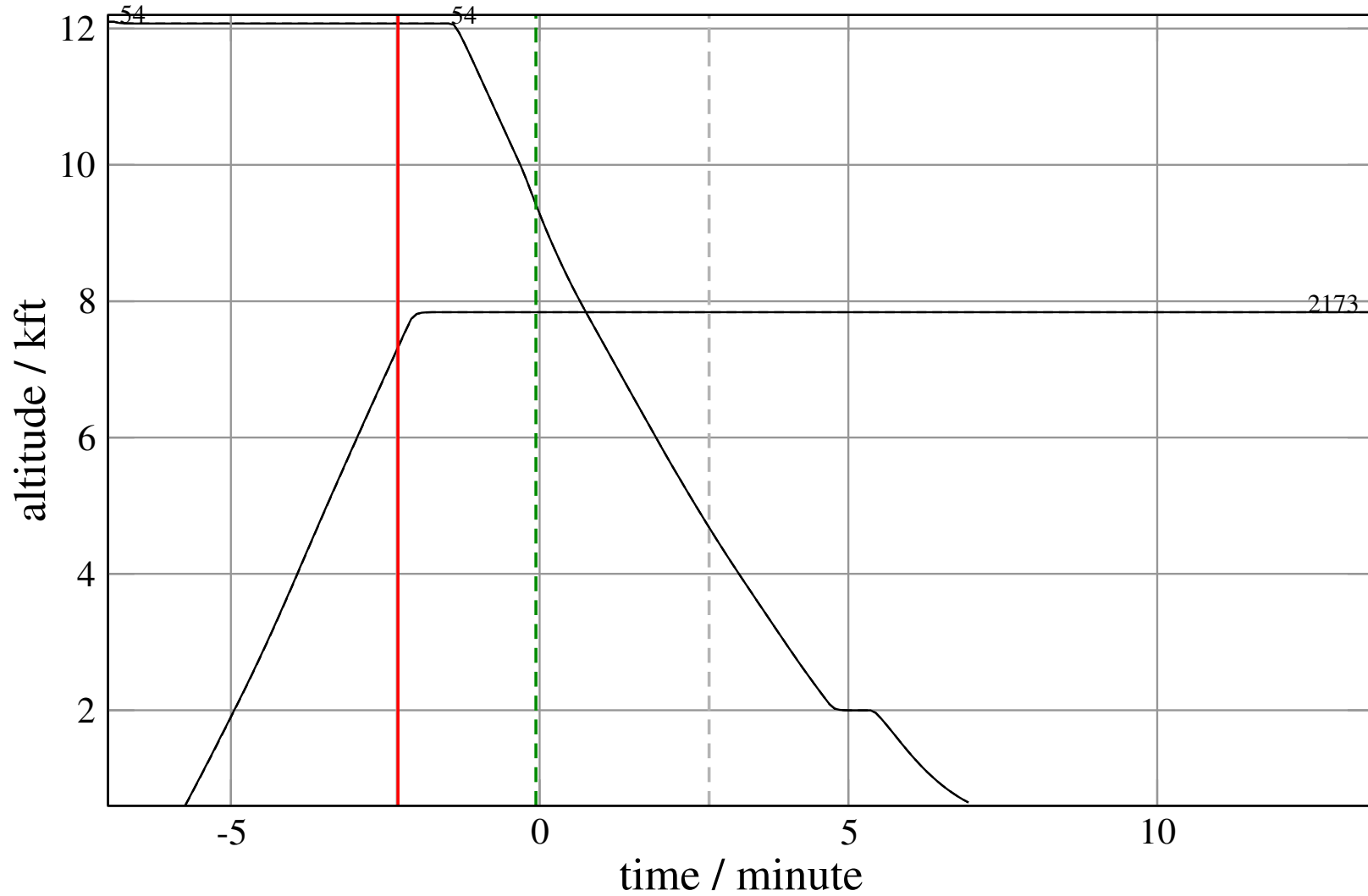
# Maneuver Planview

+ D2173D-A54E 0.304H->1.112H: D2173D reroute2 0 nm, -50 deg, 10 nm (+13 s) 54-2173-42



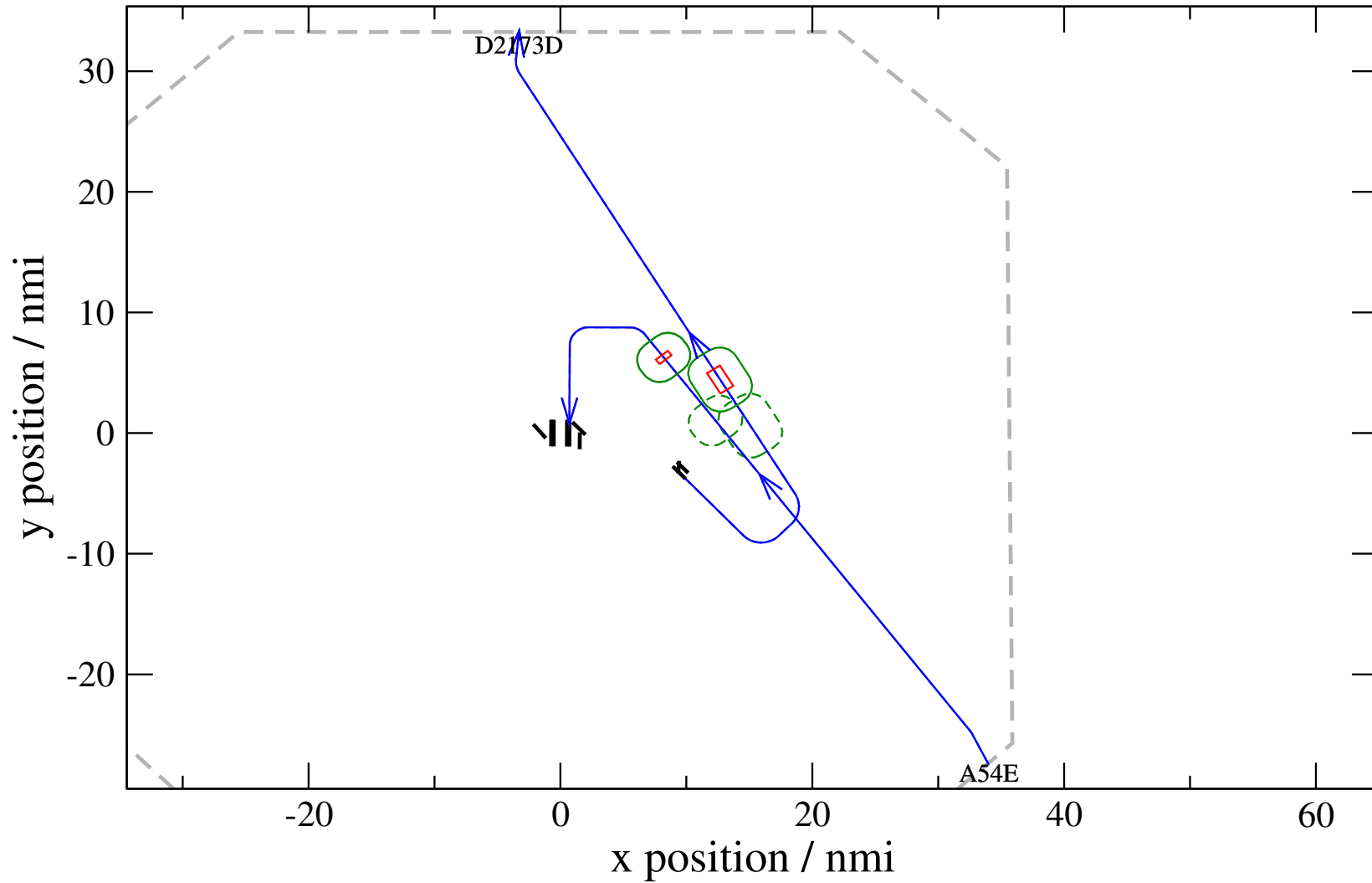
# Maneuver Altitude Profiles

+ D2173D-A54E 0.304H->1.112H: D2173D reroute2 0 nm, -50 deg, 10 nm (+13 s) 54-2173-42



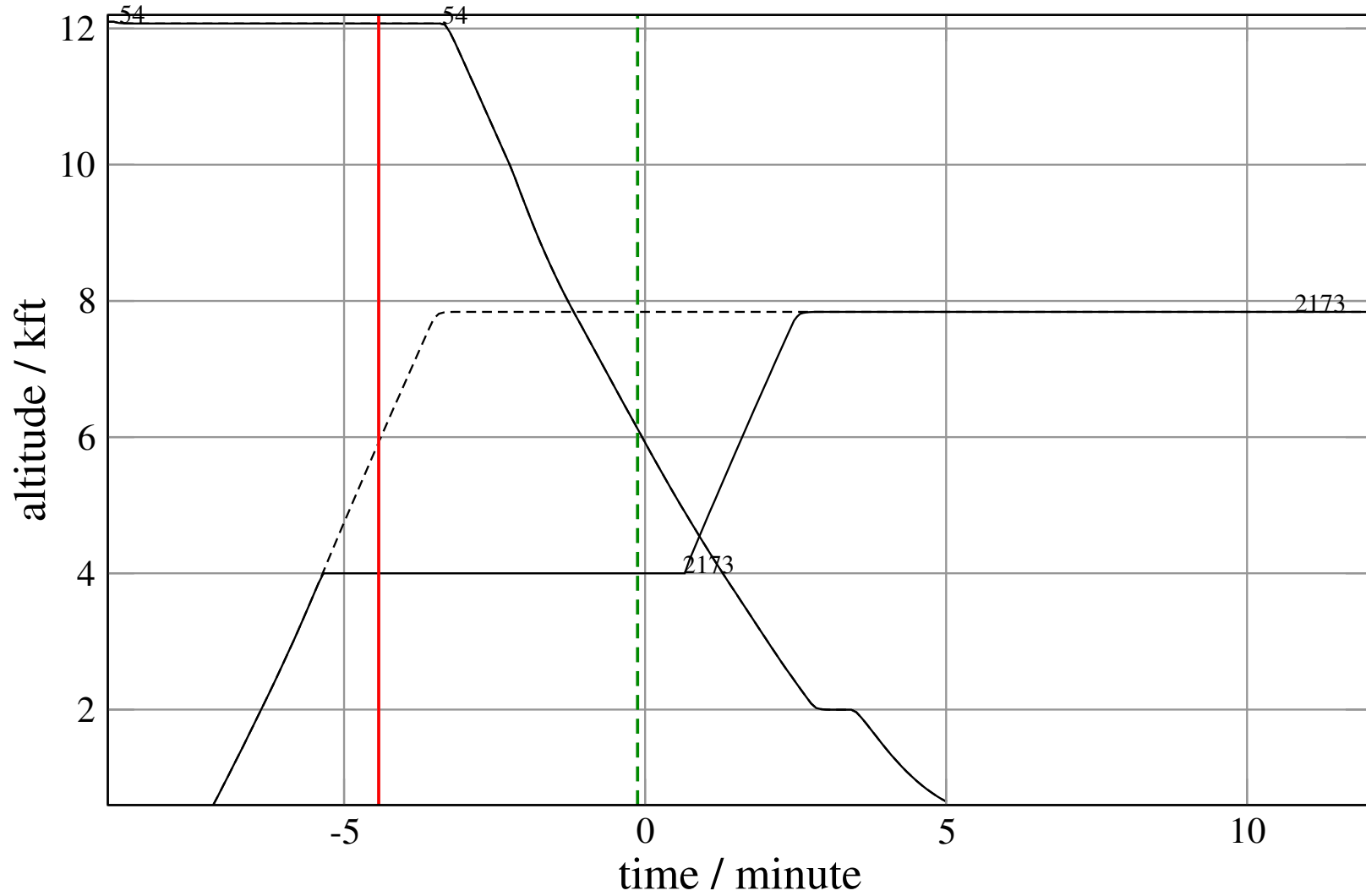
# Maneuver Planview

+ D2173D-A54E 0.364V->1.064H: D2173D temp alt 4.0 kft, 6.0 Min (+0 s) 54-2173-43



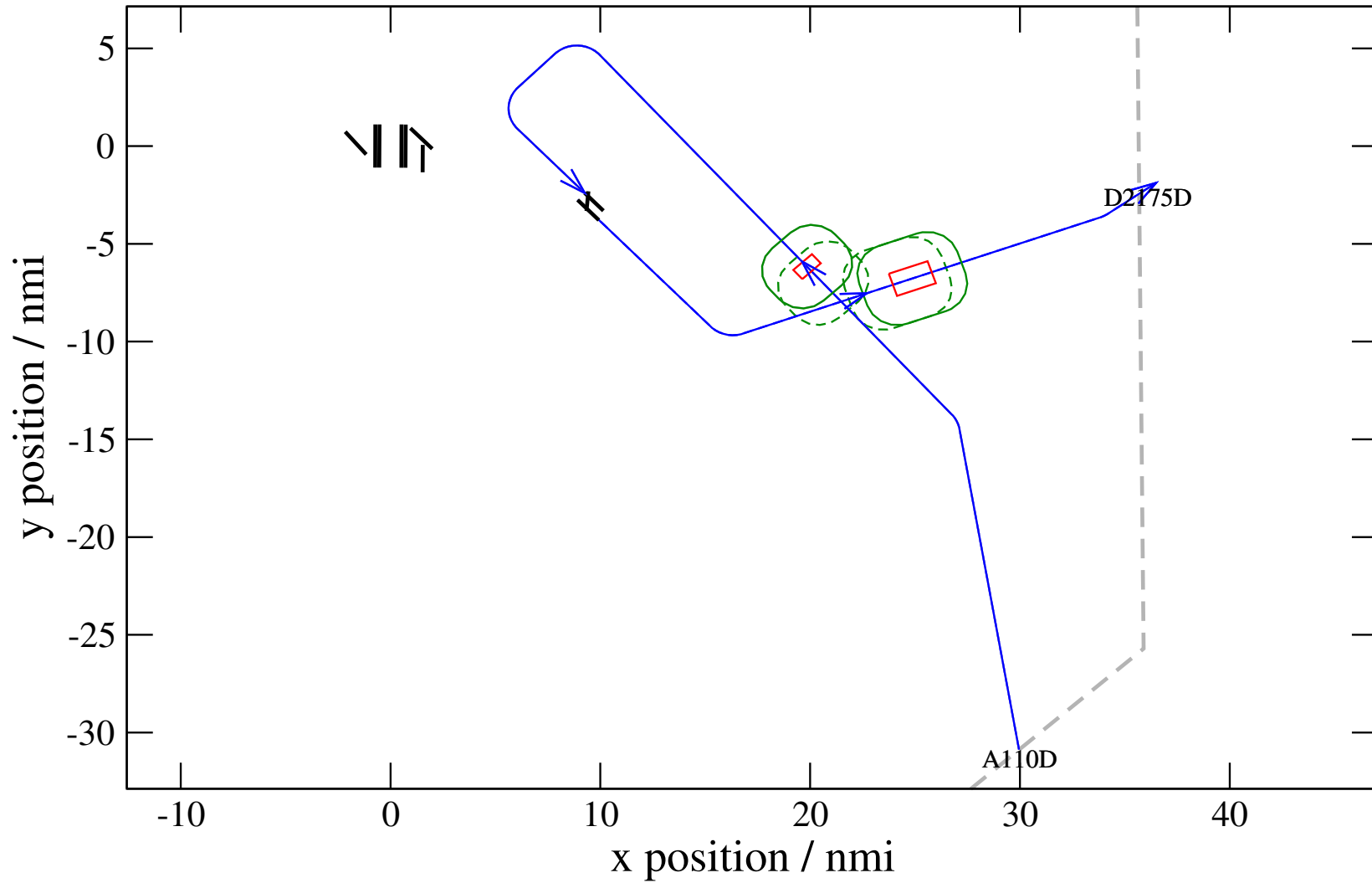
# Maneuver Altitude Profiles

+ D2173D-A54E 0.364V->1.064H: D2173D temp alt 4.0 kft, 6.0 Min (+0 s) 54-2173-43



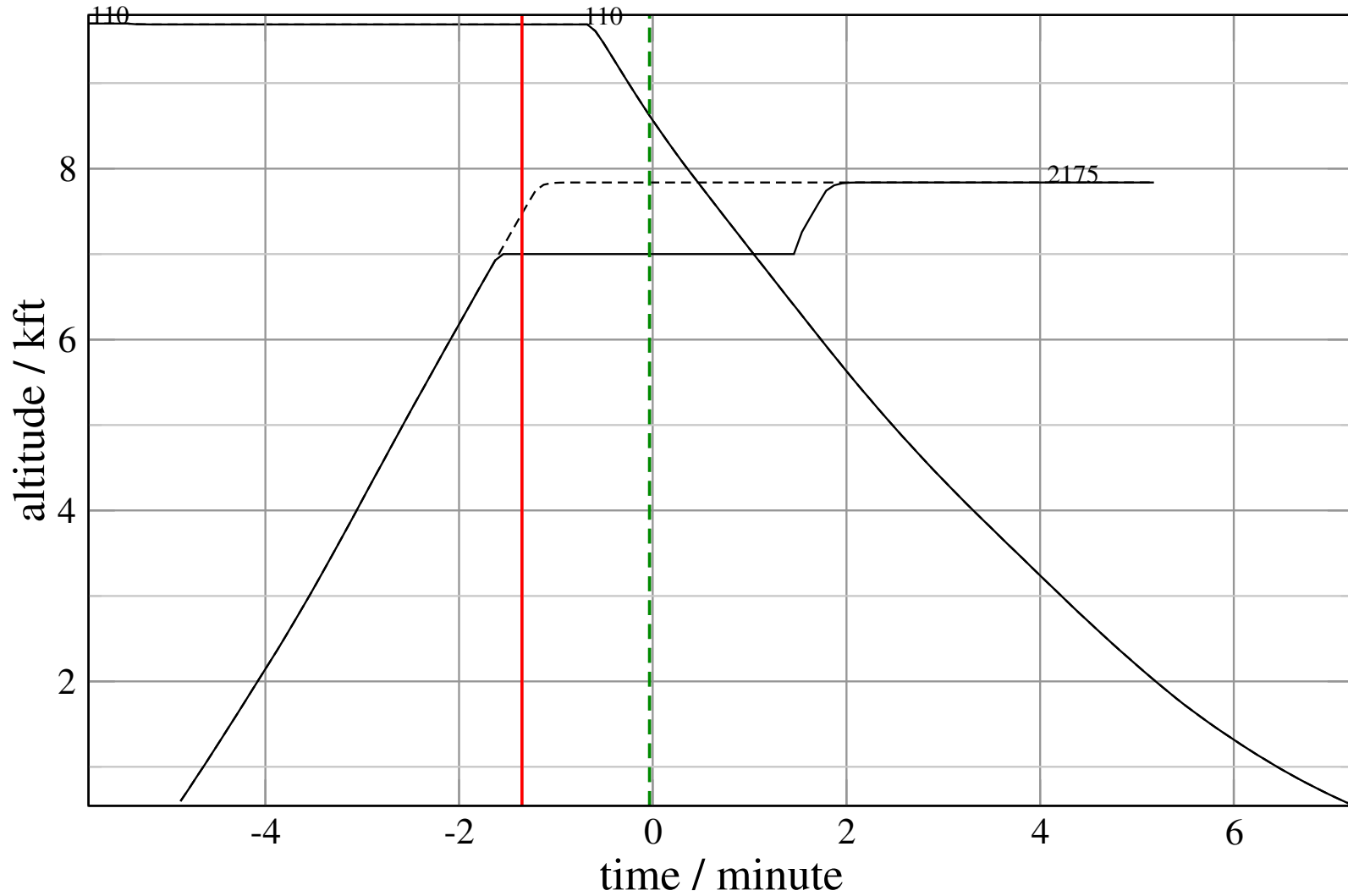
# Maneuver Planview

+ D2175D-A110D 0.824V->1.266H: D2175D temp alt 7.0 kft, 3.0 Min (+0 s) 110-2175-23



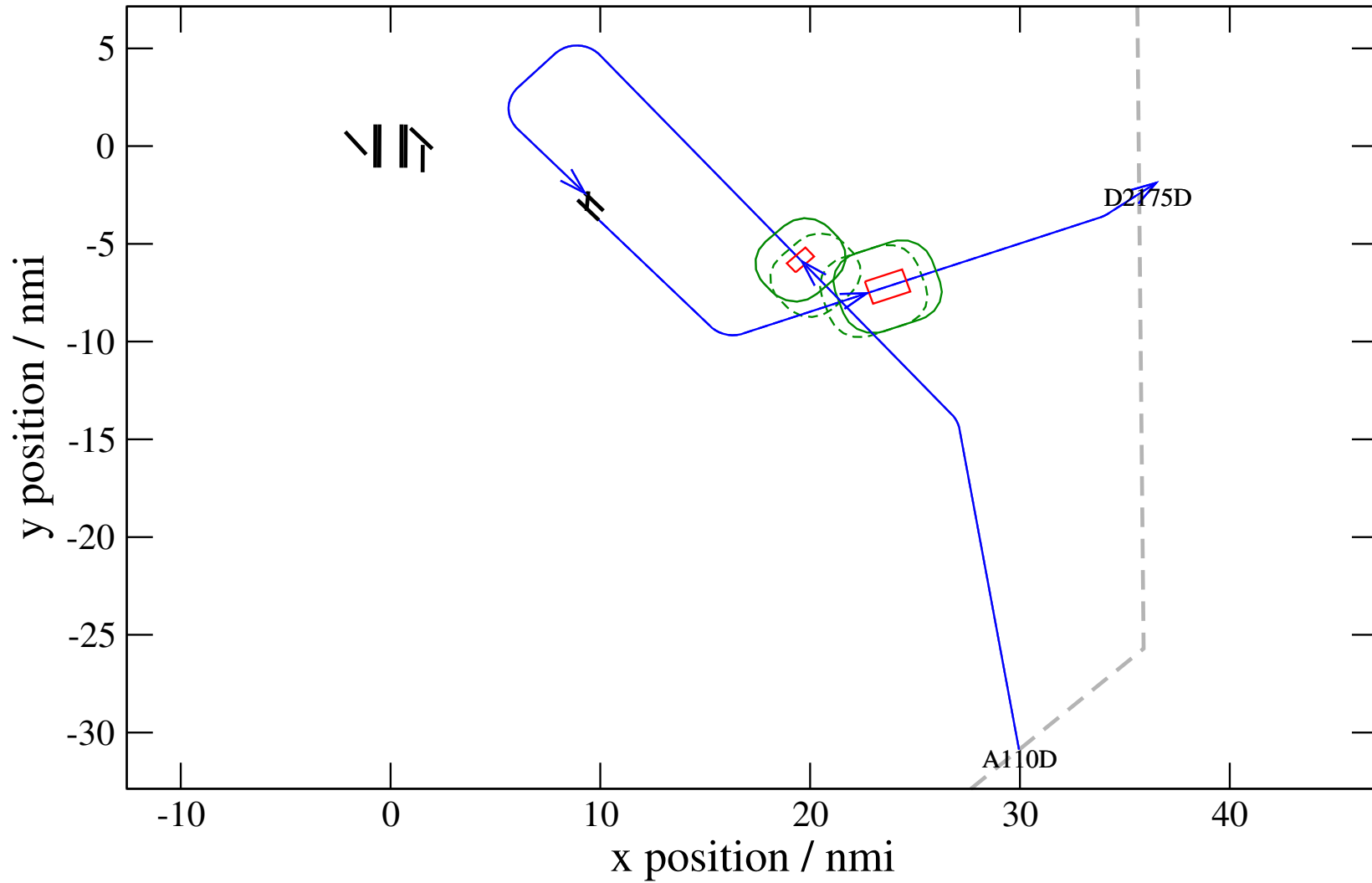
# Maneuver Altitude Profiles

+ D2175D-A110D 0.824V->1.266H: D2175D temp alt 7.0 kft, 3.0 Min (+0 s) 110-2175-23



# Maneuver Planview

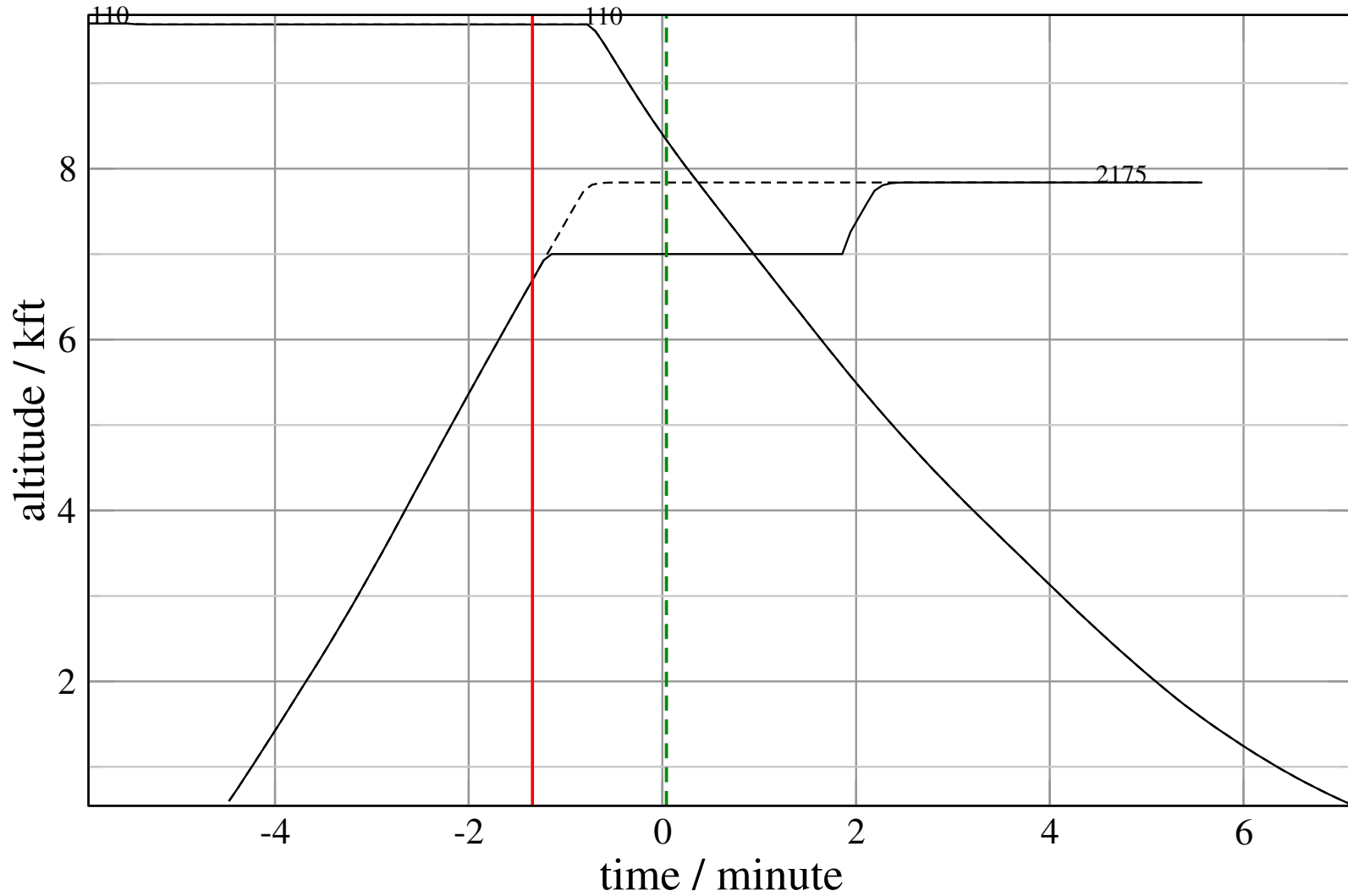
+ D2175D-A110D 0.634H->1.109H: D2175D temp alt 7.0 kft, 3.0 Min (+0 s) 110-2175-24





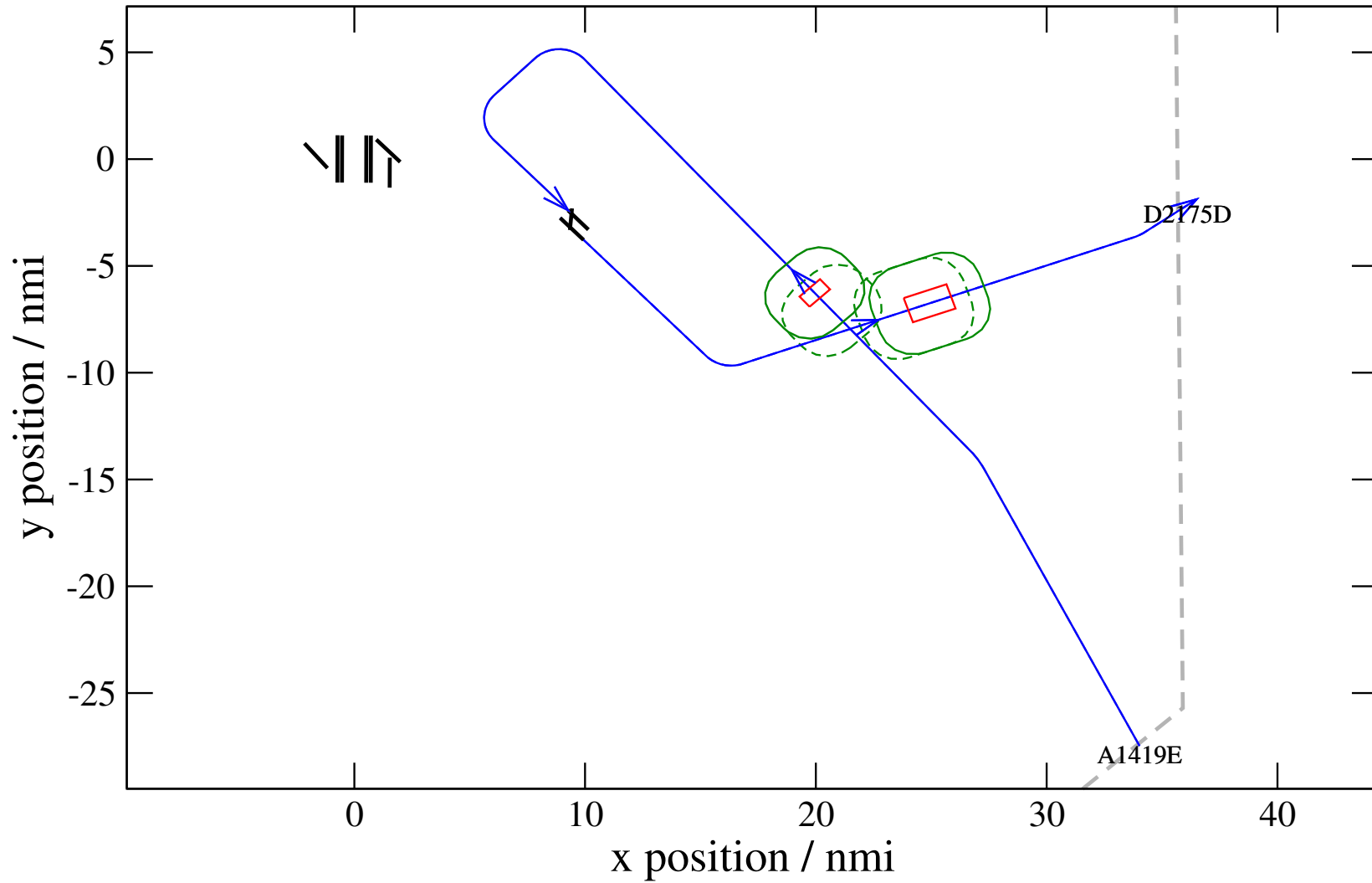
# Maneuver Altitude Profiles

+ D2175D-A110D 0.634H->1.109H: D2175D temp alt 7.0 kft, 3.0 Min (+0 s) 110-2175-24



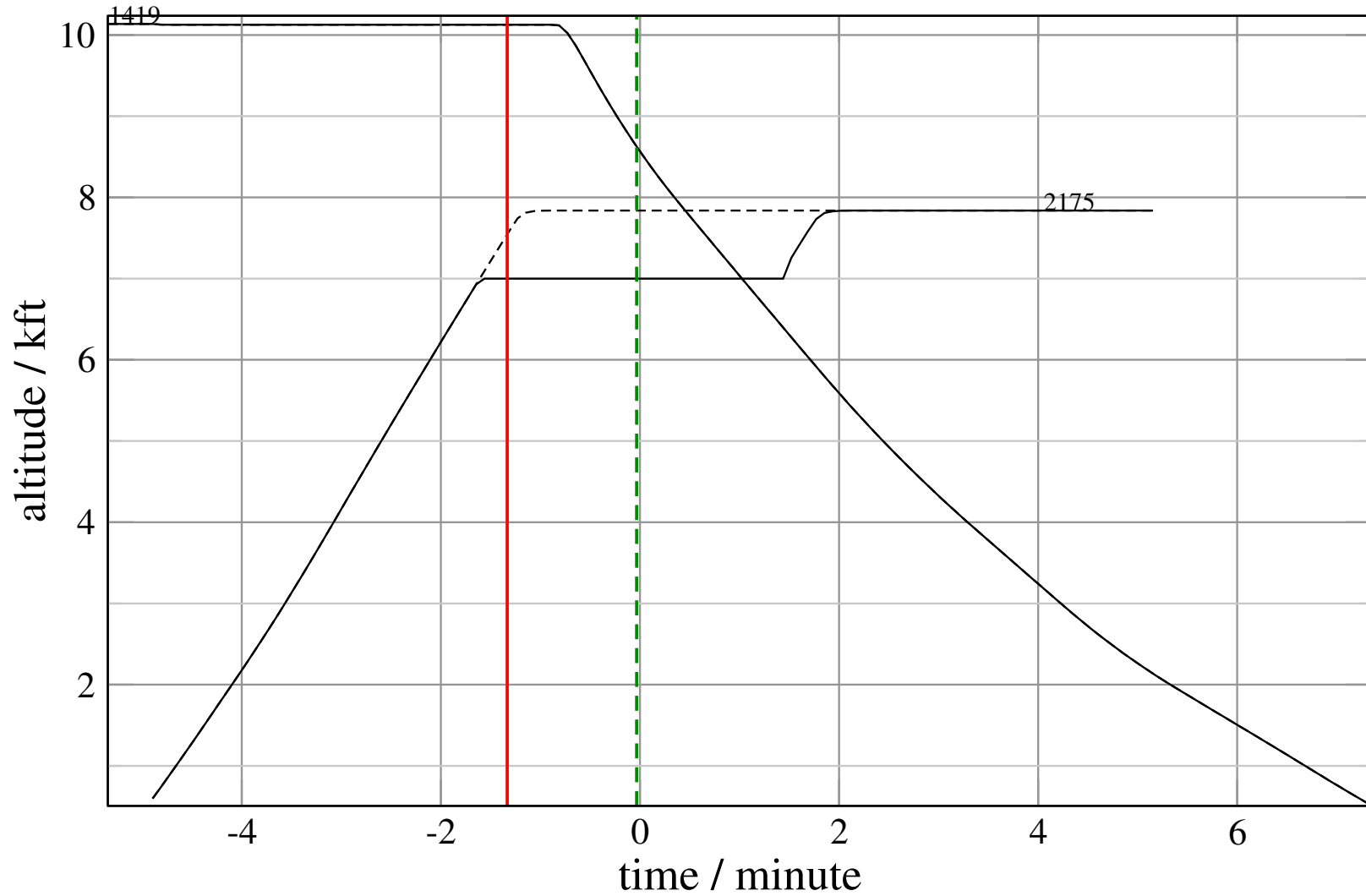
# Maneuver Planview

+ D2175D-A1419E 0.828V->1.247V: D2175D temp alt 7.0 kft, 3.0 Min (+0 s) 1419-2175-22



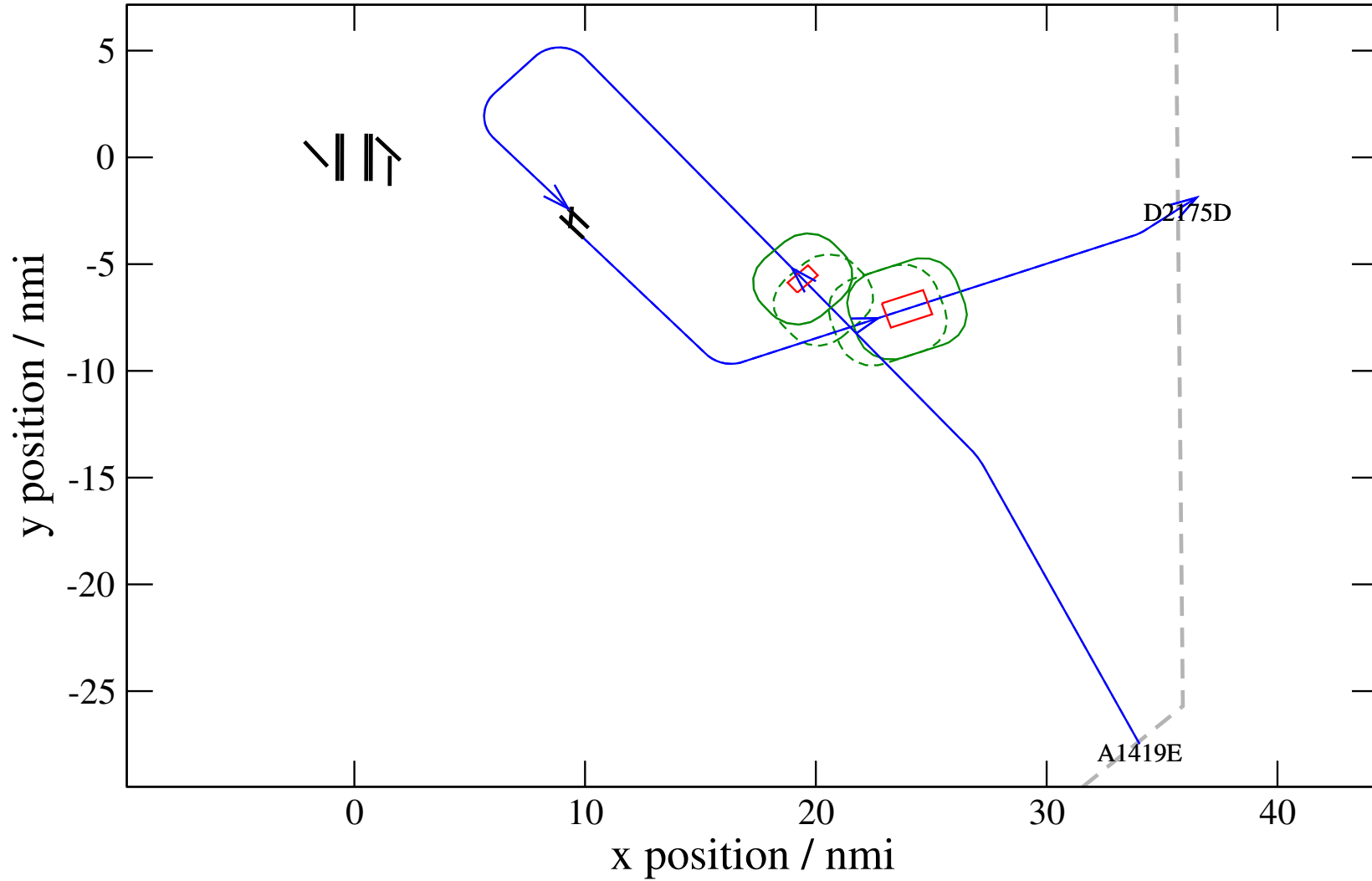
# Maneuver Altitude Profiles

+ D2175D-A1419E 0.828V->1.247V: D2175D temp alt 7.0 kft, 3.0 Min (+0 s) 1419-2175-22



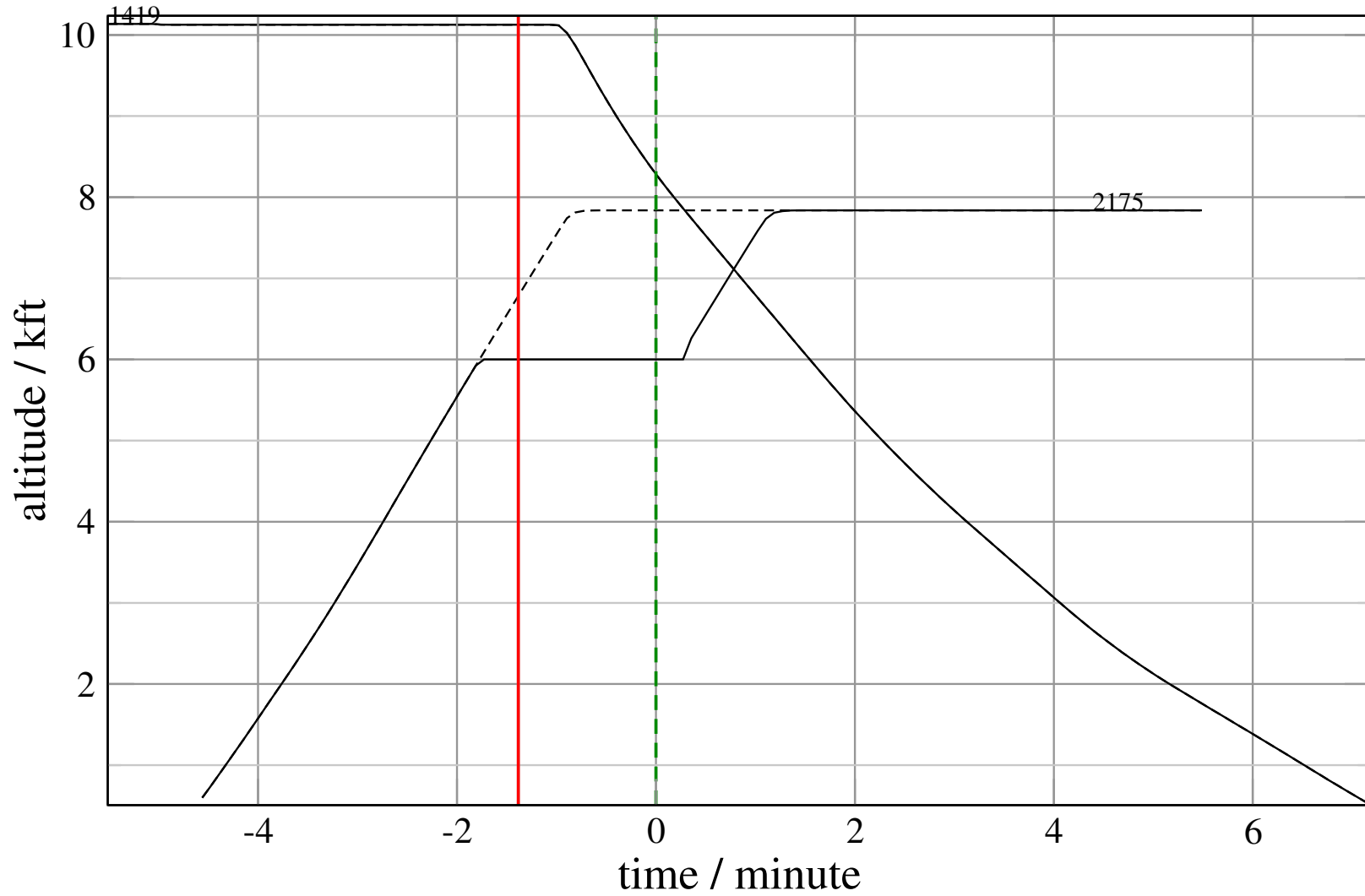
# Maneuver Planview

+ D2175D-A1419E 0.617H->1.336H: D2175D temp alt 6.0 kft, 2.0 Min (+0 s) 1419-2175-23



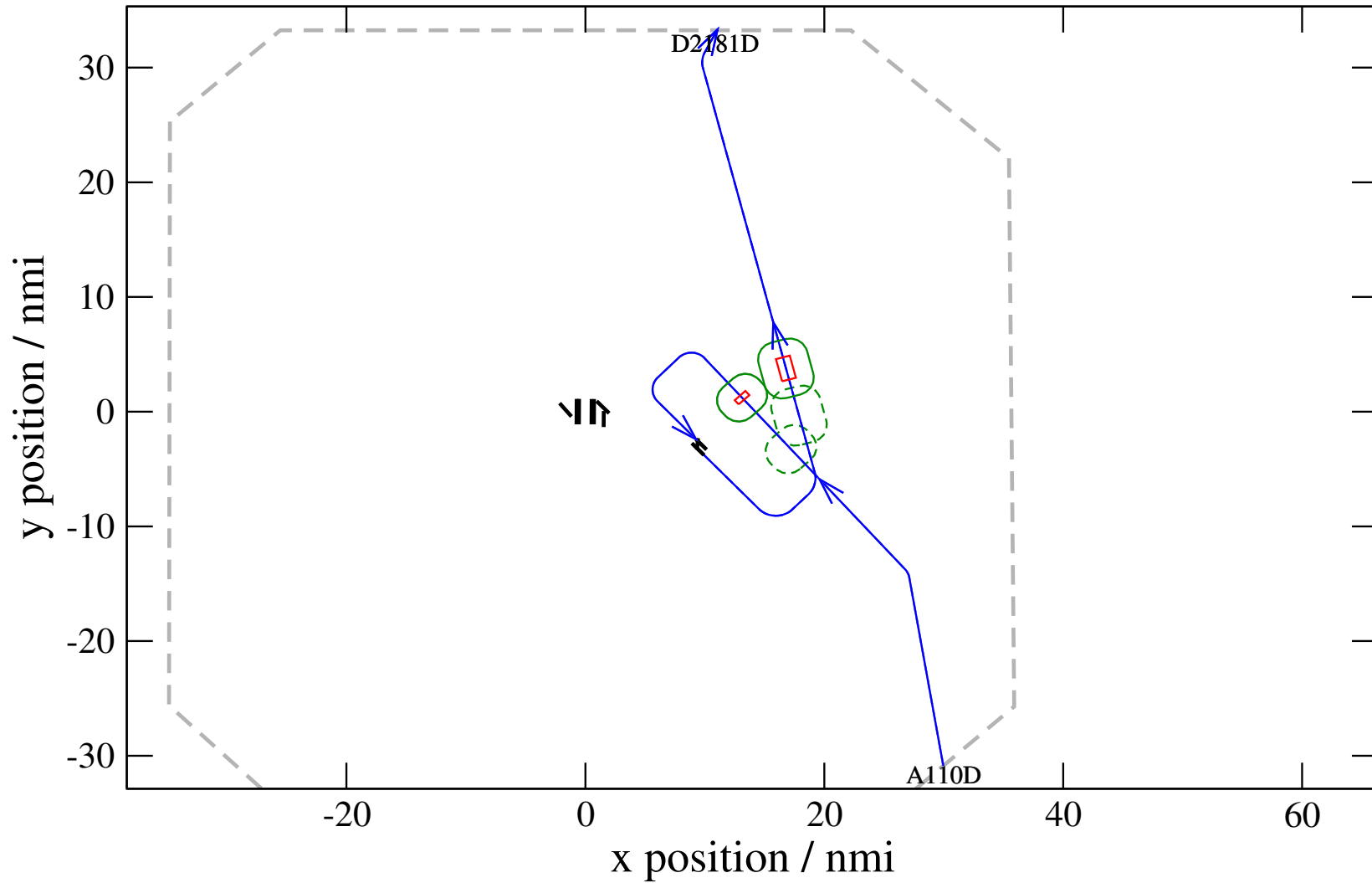
# Maneuver Altitude Profiles

+ D2175D-A1419E 0.617H->1.336H: D2175D temp alt 6.0 kft, 2.0 Min (+0 s) 1419-2175-23



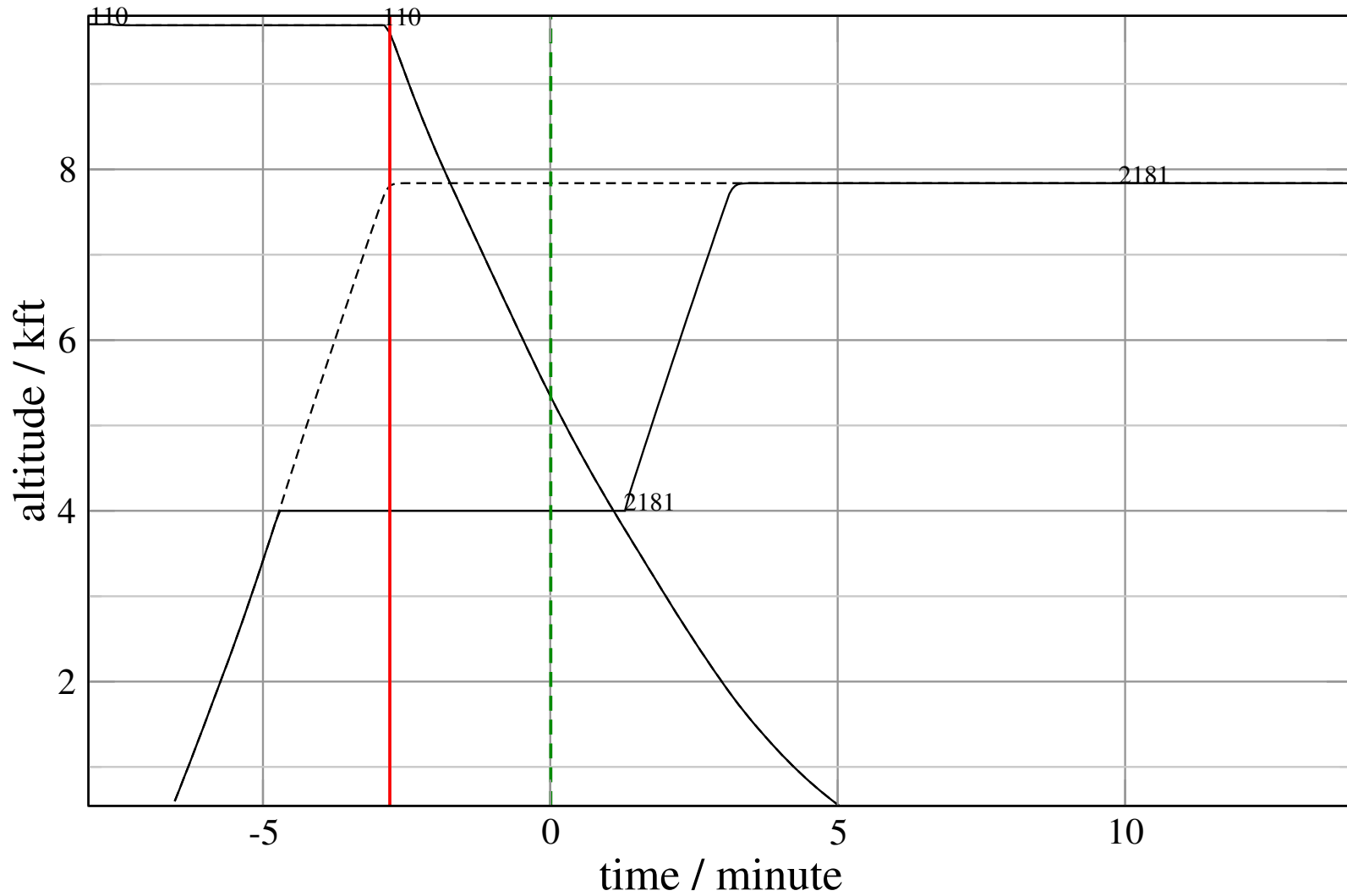
# Maneuver Planview

+ D2181D-A110D 0.396H->1.065V: D2181D temp alt 4.0 kft, 6.0 Min (+0 s) 110-2181-45



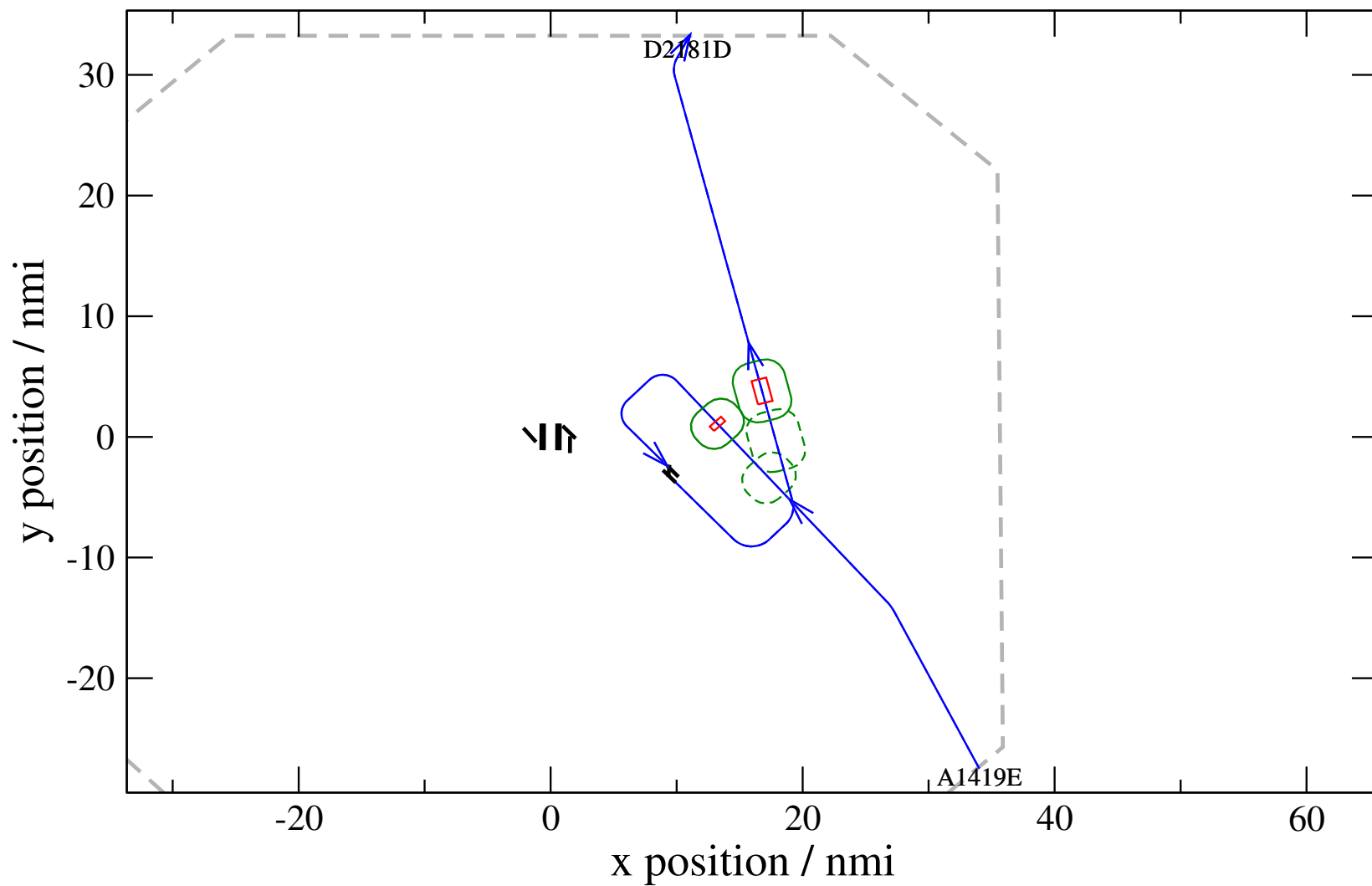
# Maneuver Altitude Profiles

+ D2181D-A110D 0.396H->1.065V: D2181D temp alt 4.0 kft, 6.0 Min (+0 s) 110-2181-45



# Maneuver Planview

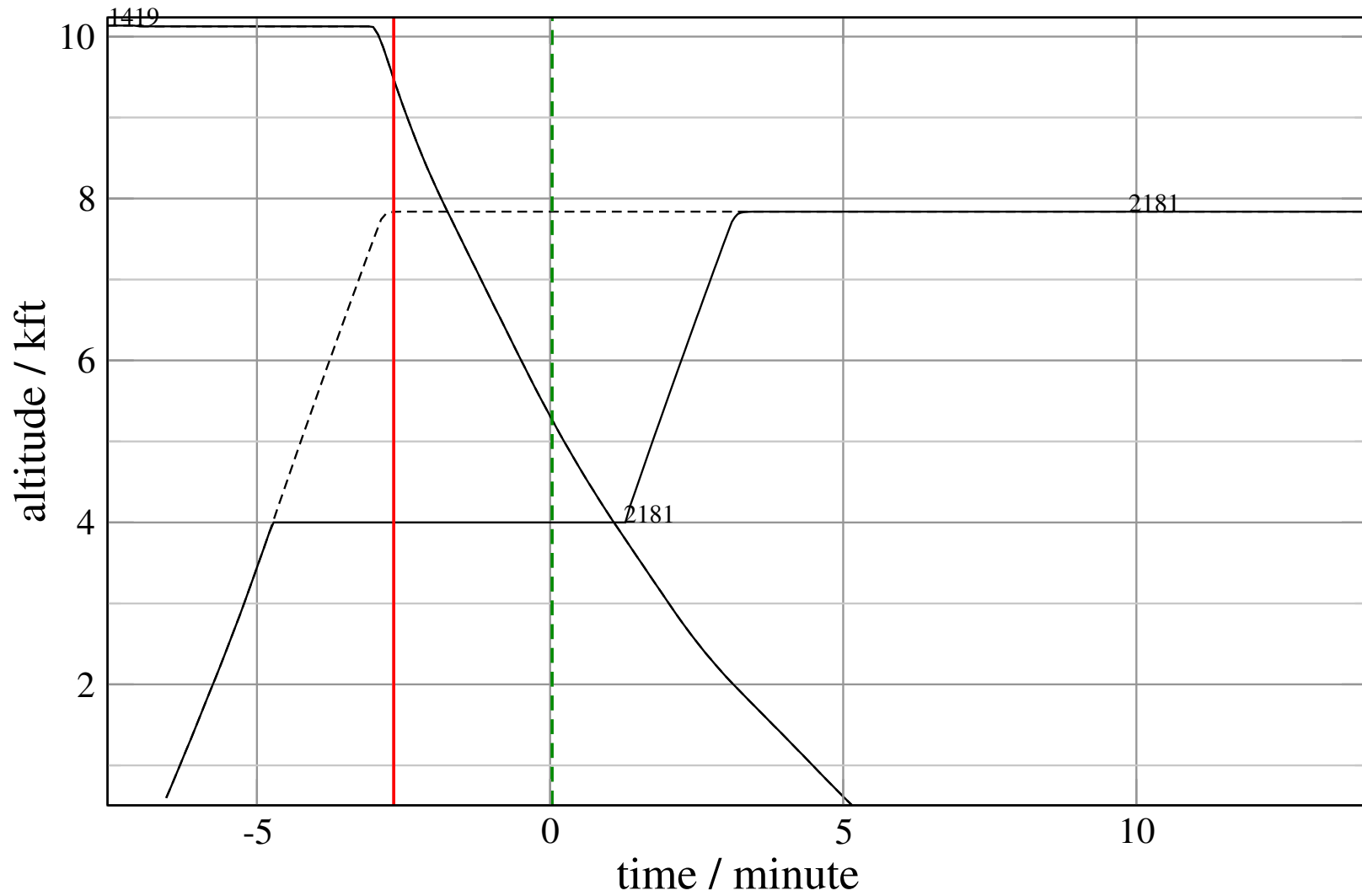
+ D2181D-A1419E 0.450H->1.036H: D2181D temp alt 4.0 kft, 6.0 Min (+0 s) 1419-2181-44





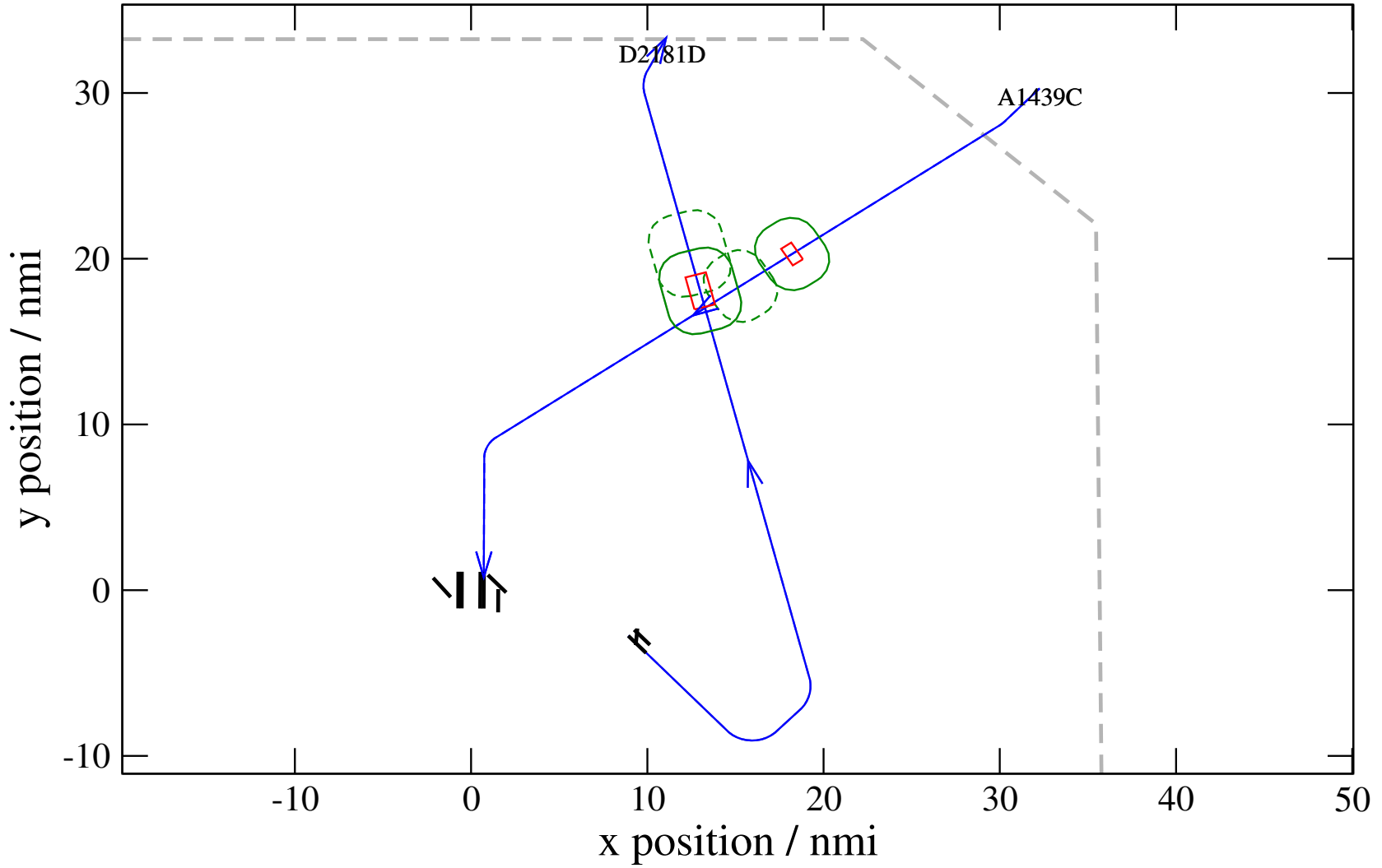
# Maneuver Altitude Profiles

+ D2181D-A1419E 0.450H->1.036H: D2181D temp alt 4.0 kft, 6.0 Min (+0 s) 1419-2181-44



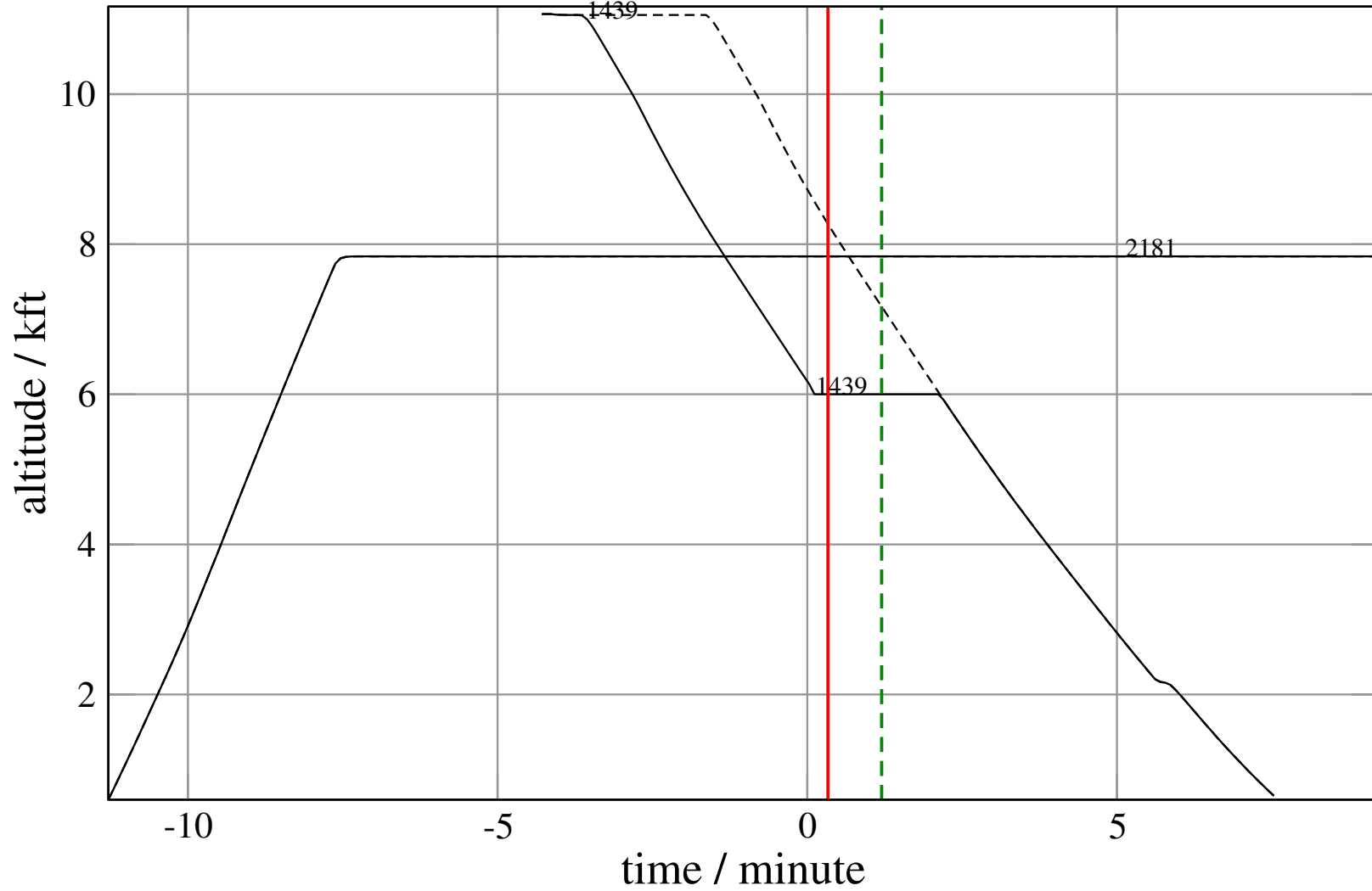
# Maneuver Planview

+ A1439C-D2181D 0.556H->1.500H: A1439C temp alt 6.0 kft, 2.0 Min (+0 s) 1439-2181-28



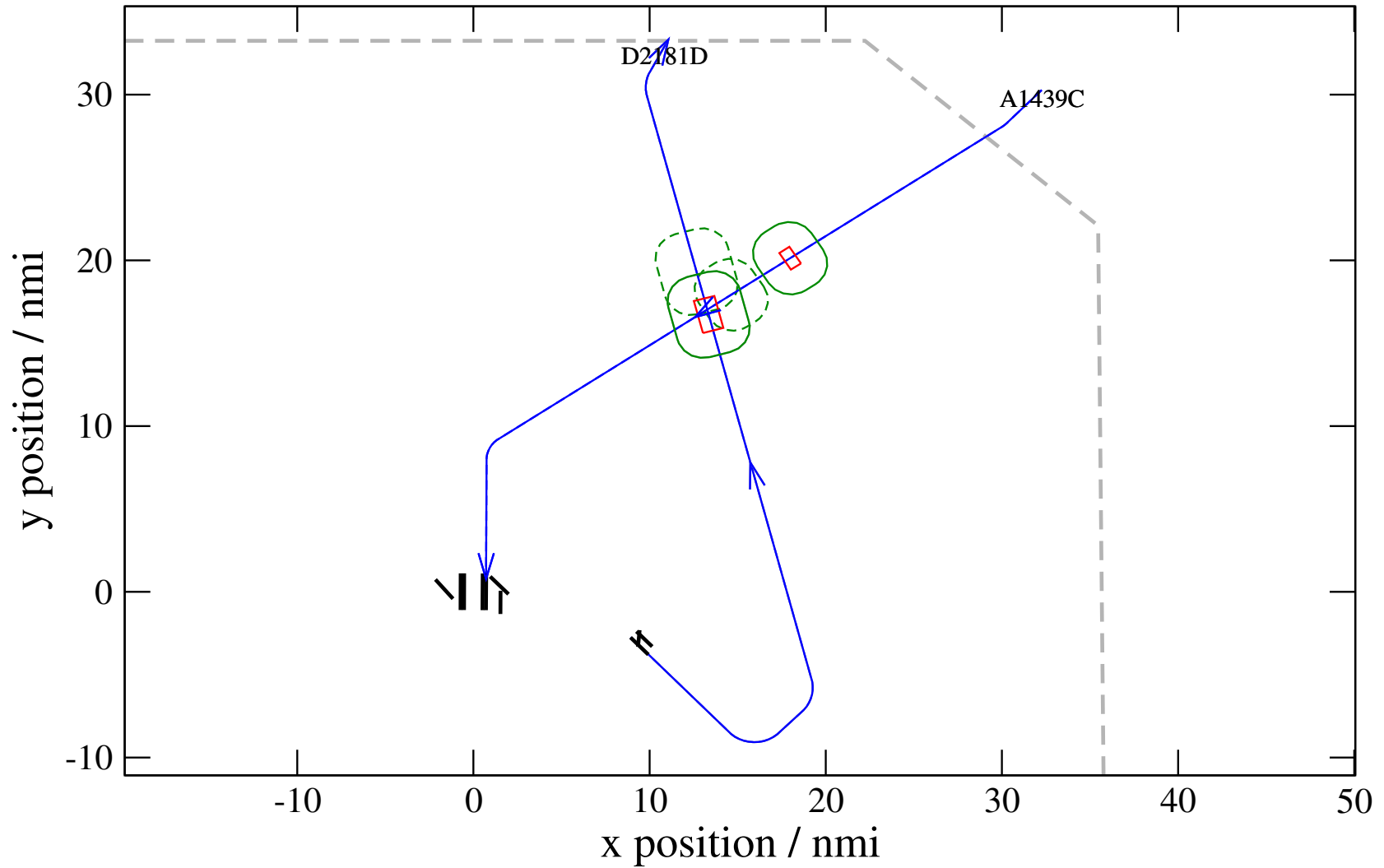
# Maneuver Altitude Profiles

+ A1439C-D2181D 0.556H->1.500H: A1439C temp alt 6.0 kft, 2.0 Min (+0 s) 1439-2181-28



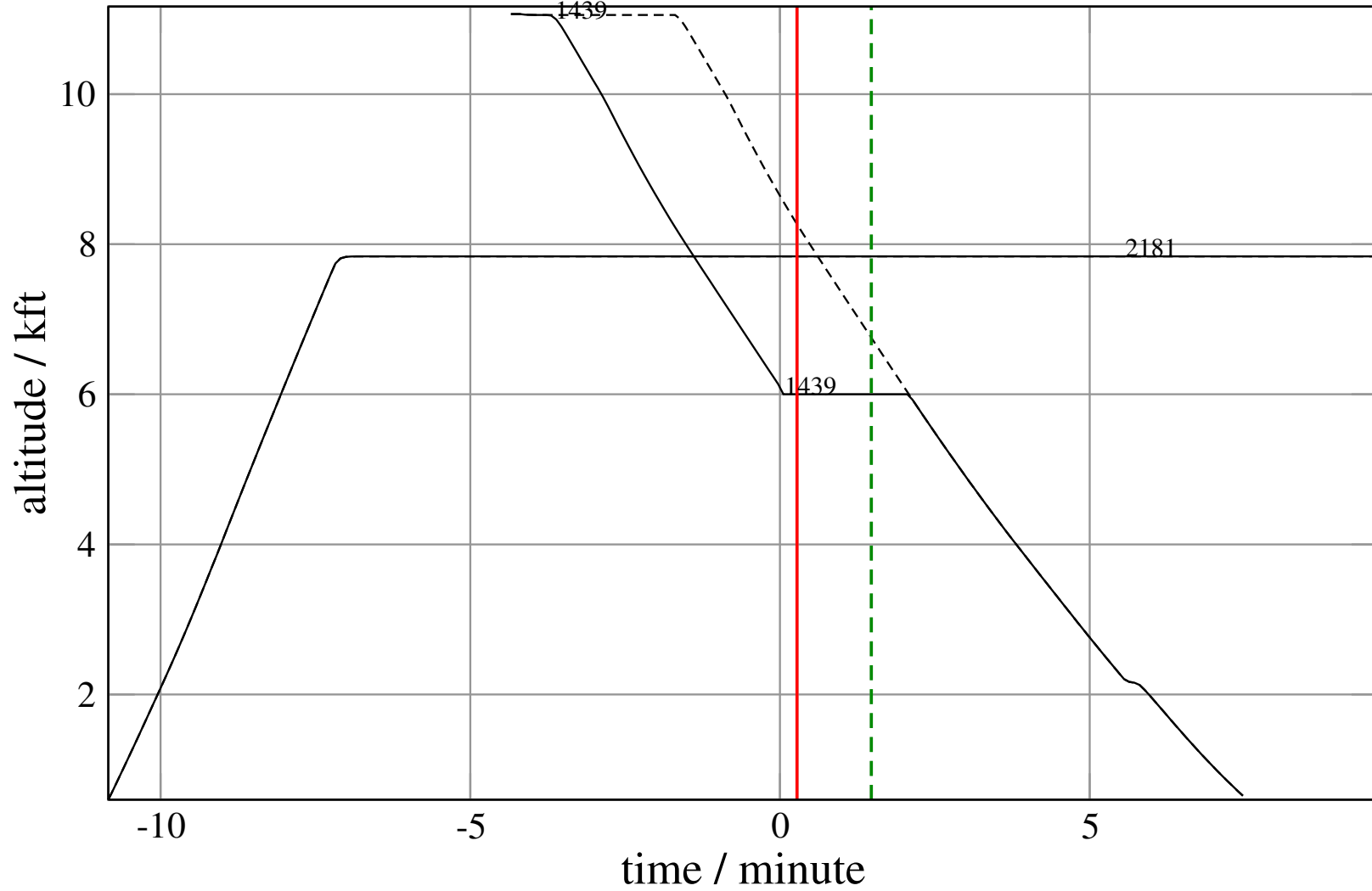
# Maneuver Planview

+ A1439C-D2181D 0.199V->1.502H: A1439C temp alt 6.0 kft, 2.0 Min (+0 s) 1439-2181-29



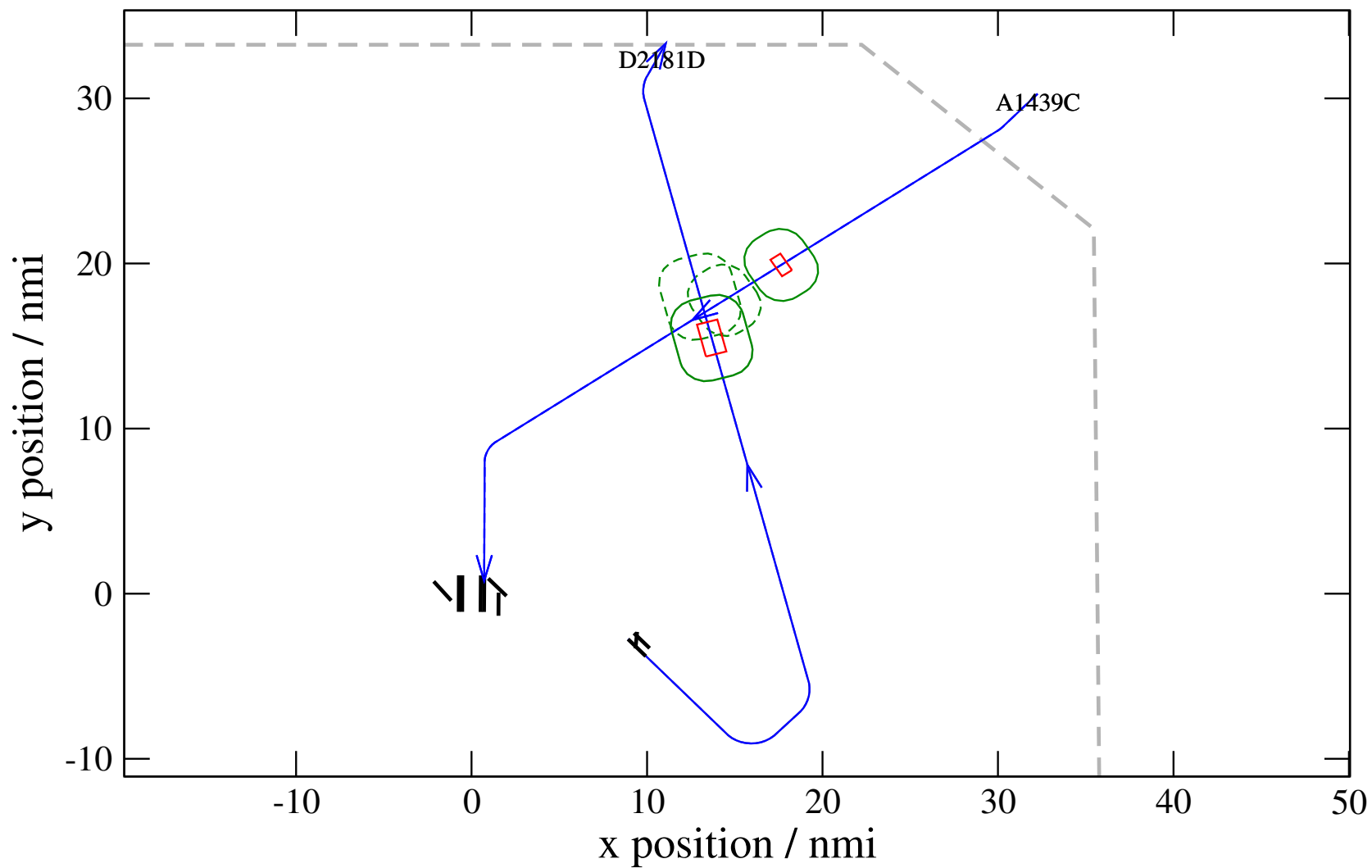
# Maneuver Altitude Profiles

+ A1439C-D2181D 0.199V->1.502H: A1439C temp alt 6.0 kft, 2.0 Min (+0 s) 1439-2181-29



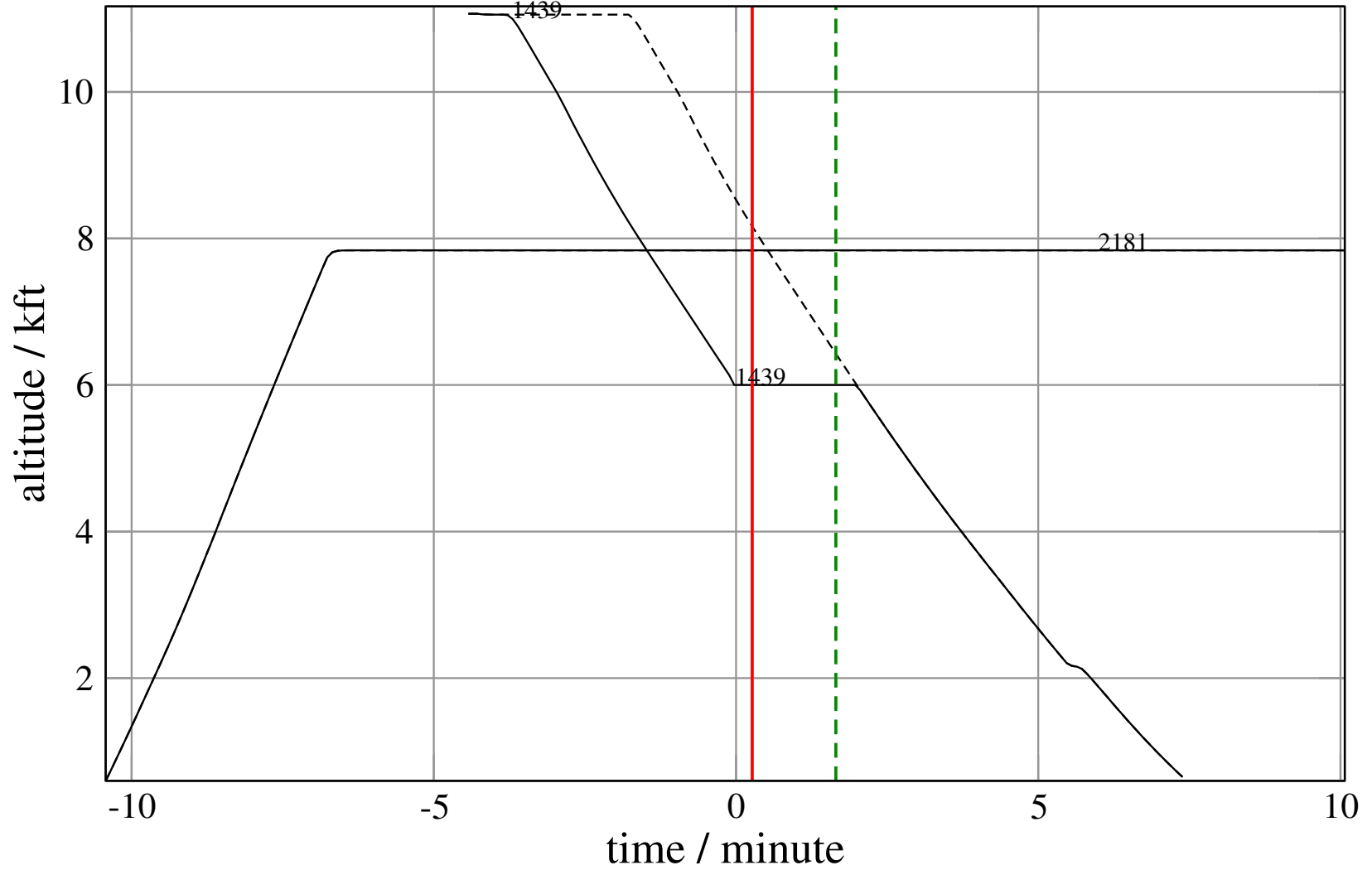
# Maneuver Planview

+ A1439C-D2181D 0.183H->1.508H: A1439C temp alt 6.0 kft, 2.0 Min (+0 s) 1439-2181-30



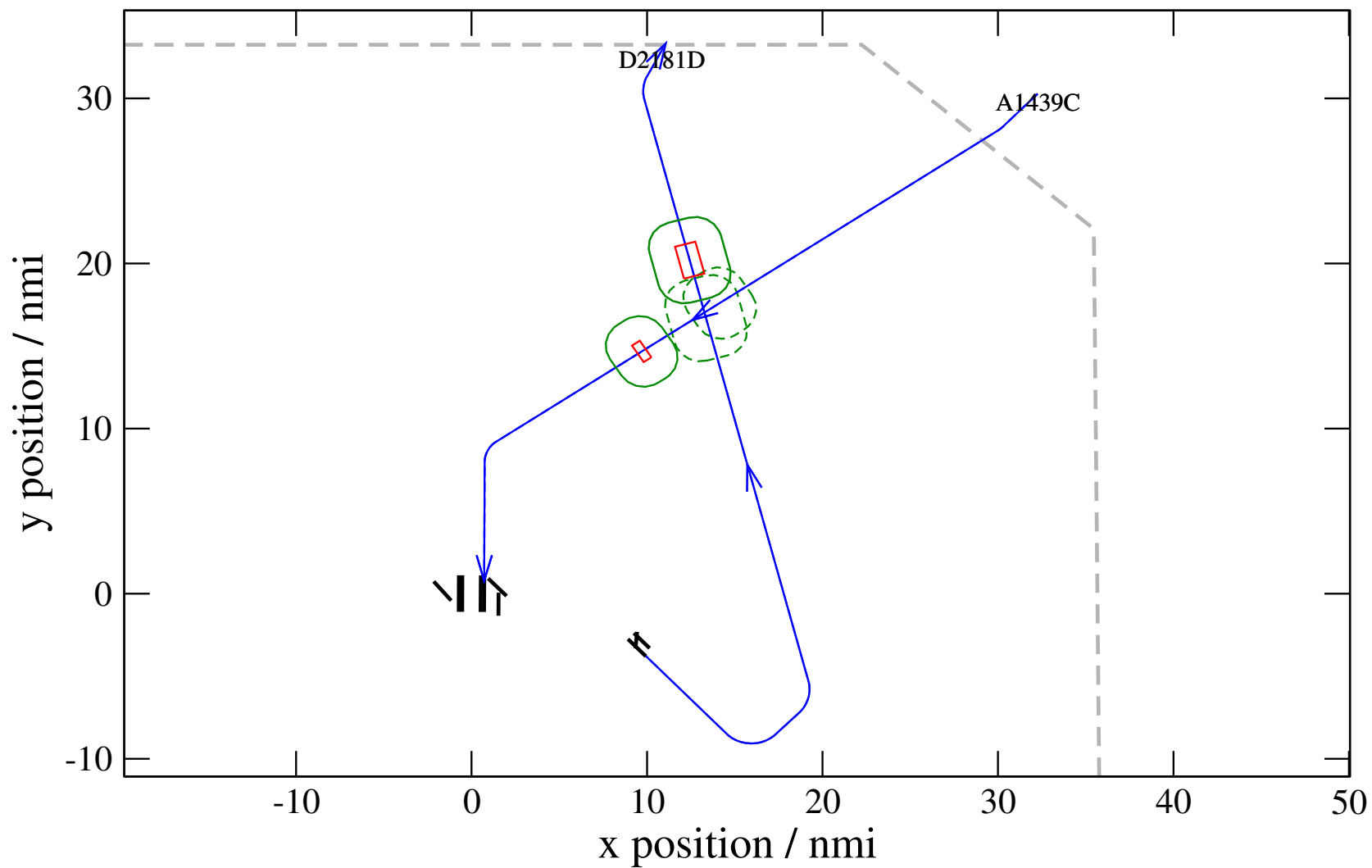
# Maneuver Altitude Profiles

+ A1439C-D2181D 0.183H->1.508H: A1439C temp alt 6.0 kft, 2.0 Min (+0 s) 1439-2181-30



# Maneuver Planview

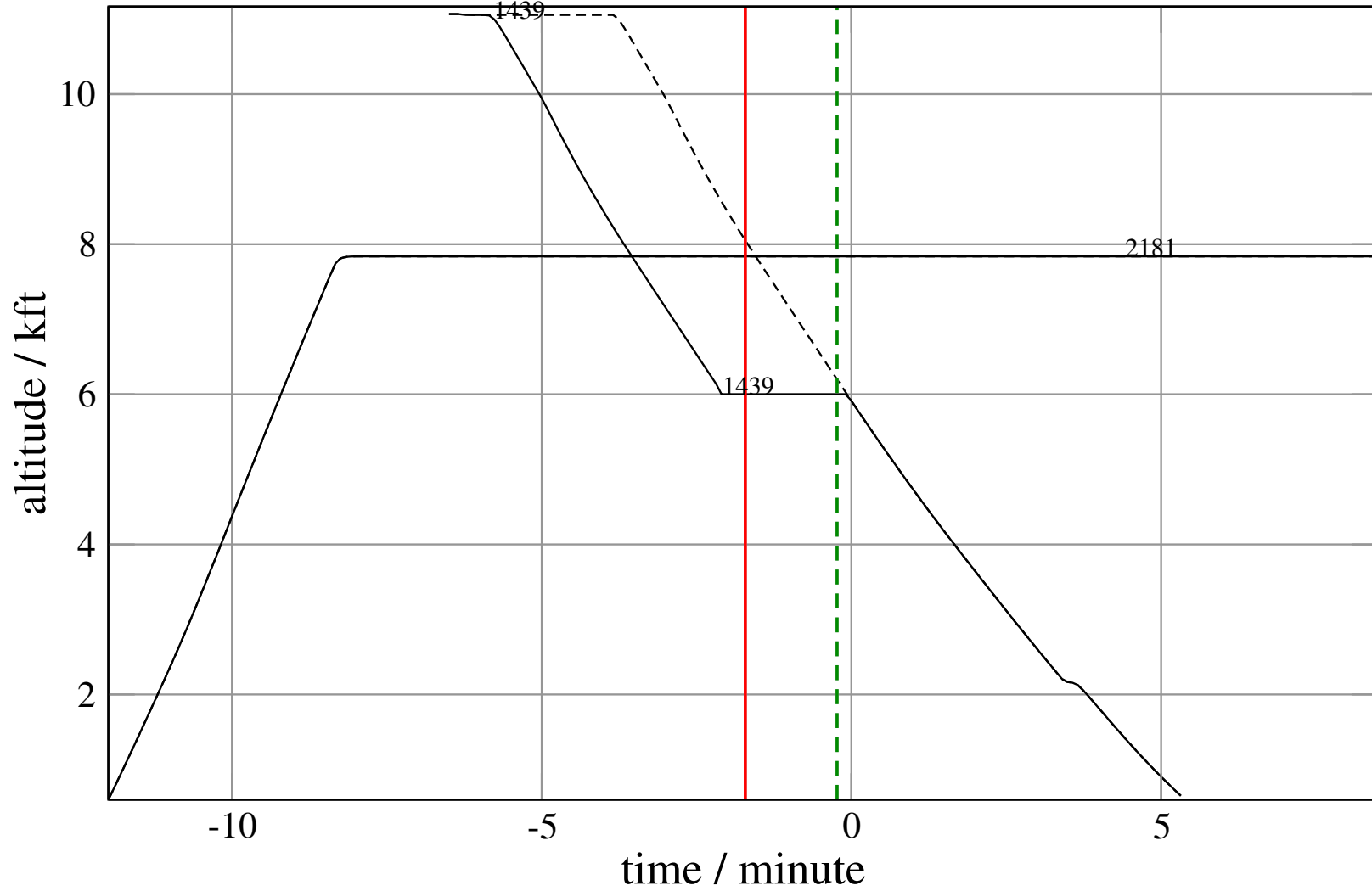
+ A1439C-D2181D 0.192V->1.509H: A1439C temp alt 6.0 kft, 2.0 Min (+0 s) 1439-2181-31





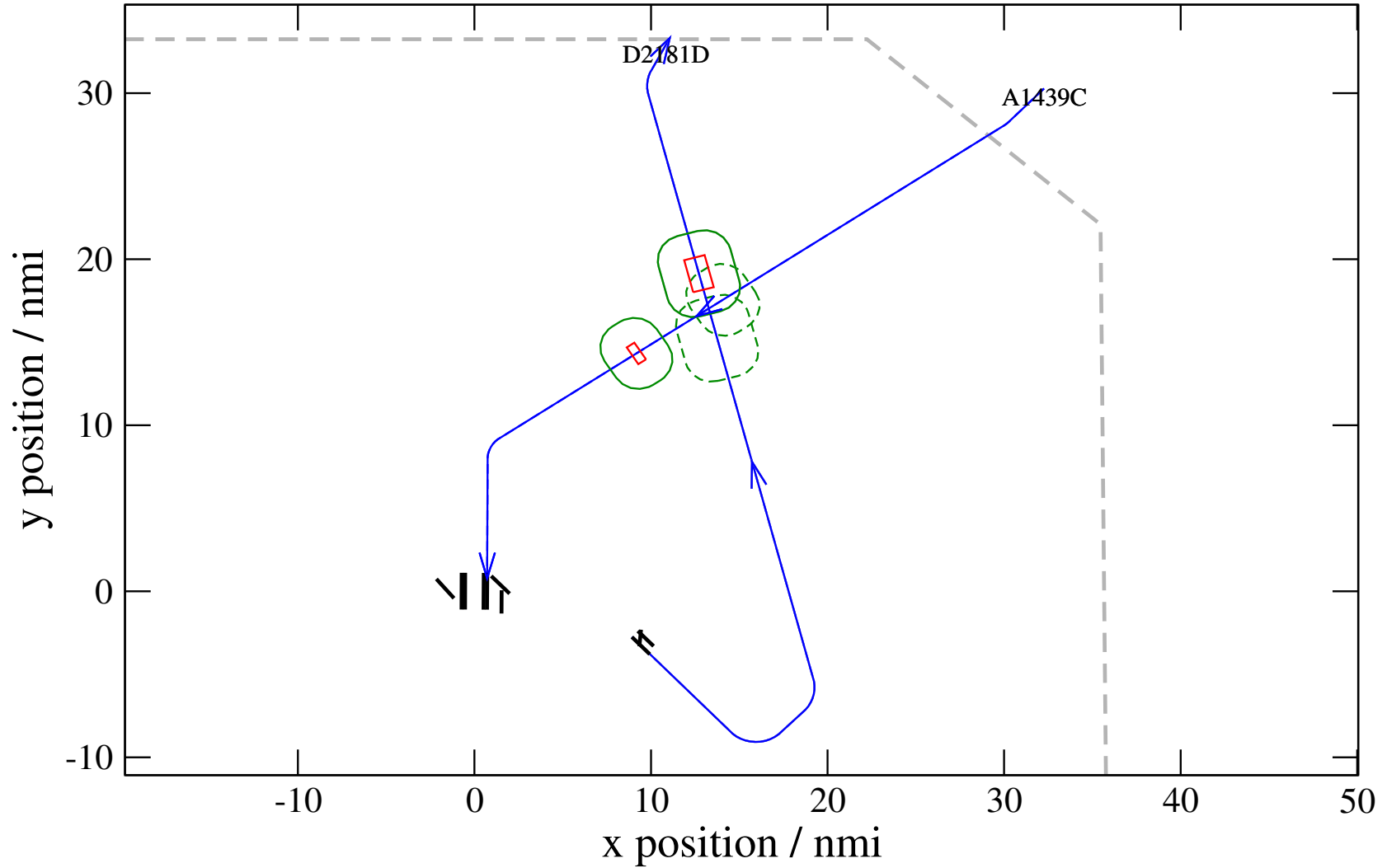
# Maneuver Altitude Profiles

+ A1439C-D2181D 0.192V->1.509H: A1439C temp alt 6.0 kft, 2.0 Min (+0 s) 1439-2181-31



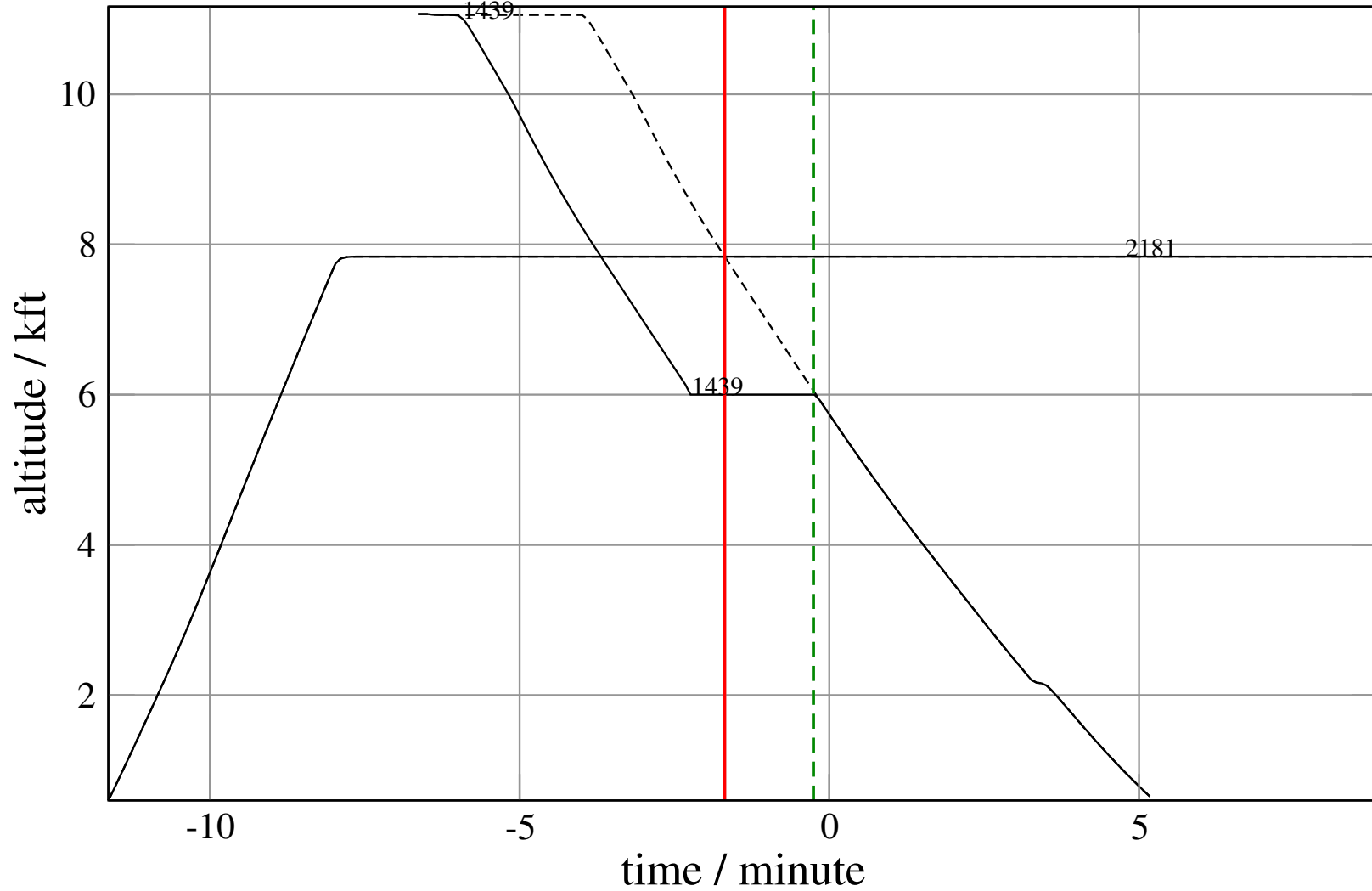
# Maneuver Planview

+ A1439C-D2181D 0.283V->1.503H: A1439C temp alt 6.0 kft, 2.0 Min (+0 s) 1439-2181-32



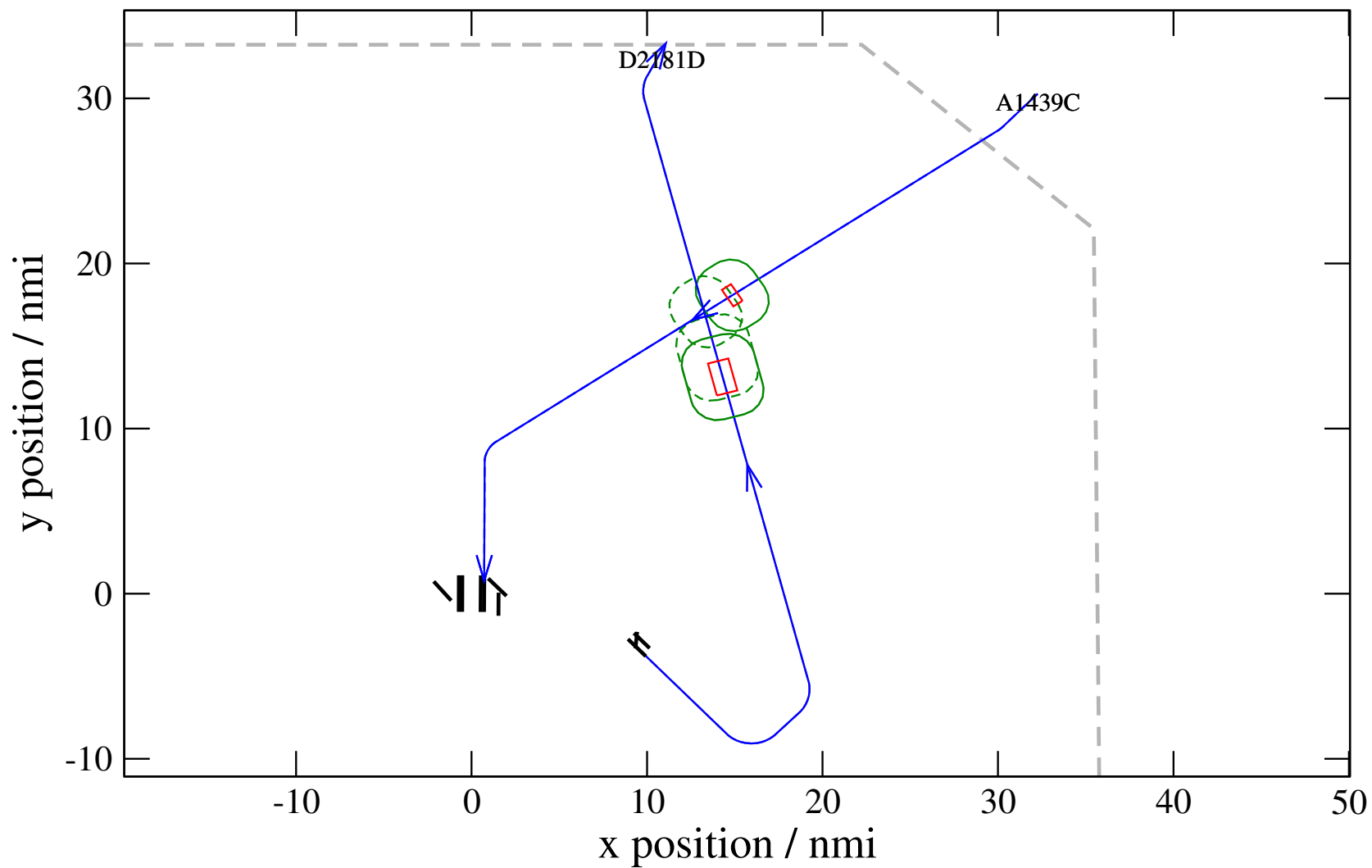
# Maneuver Altitude Profiles

+ A1439C-D2181D 0.283V->1.503H: A1439C temp alt 6.0 kft, 2.0 Min (+0 s) 1439-2181-32



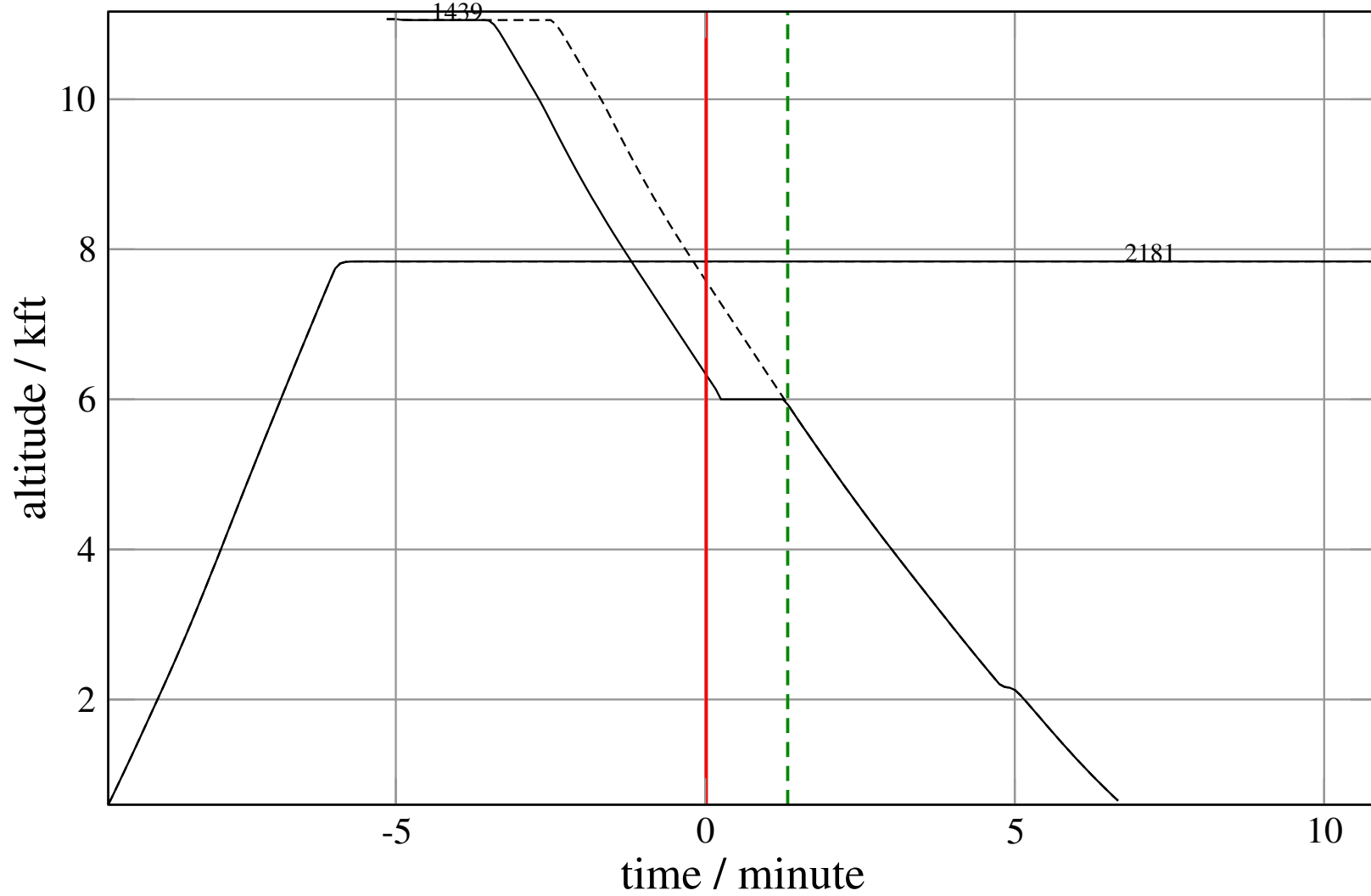
# Maneuver Planview

+ A1439C-D2181D 0.458H->1.208V: A1439C temp alt 6.0 kft, 1.0 Min (+0 s) 1439-2181-33



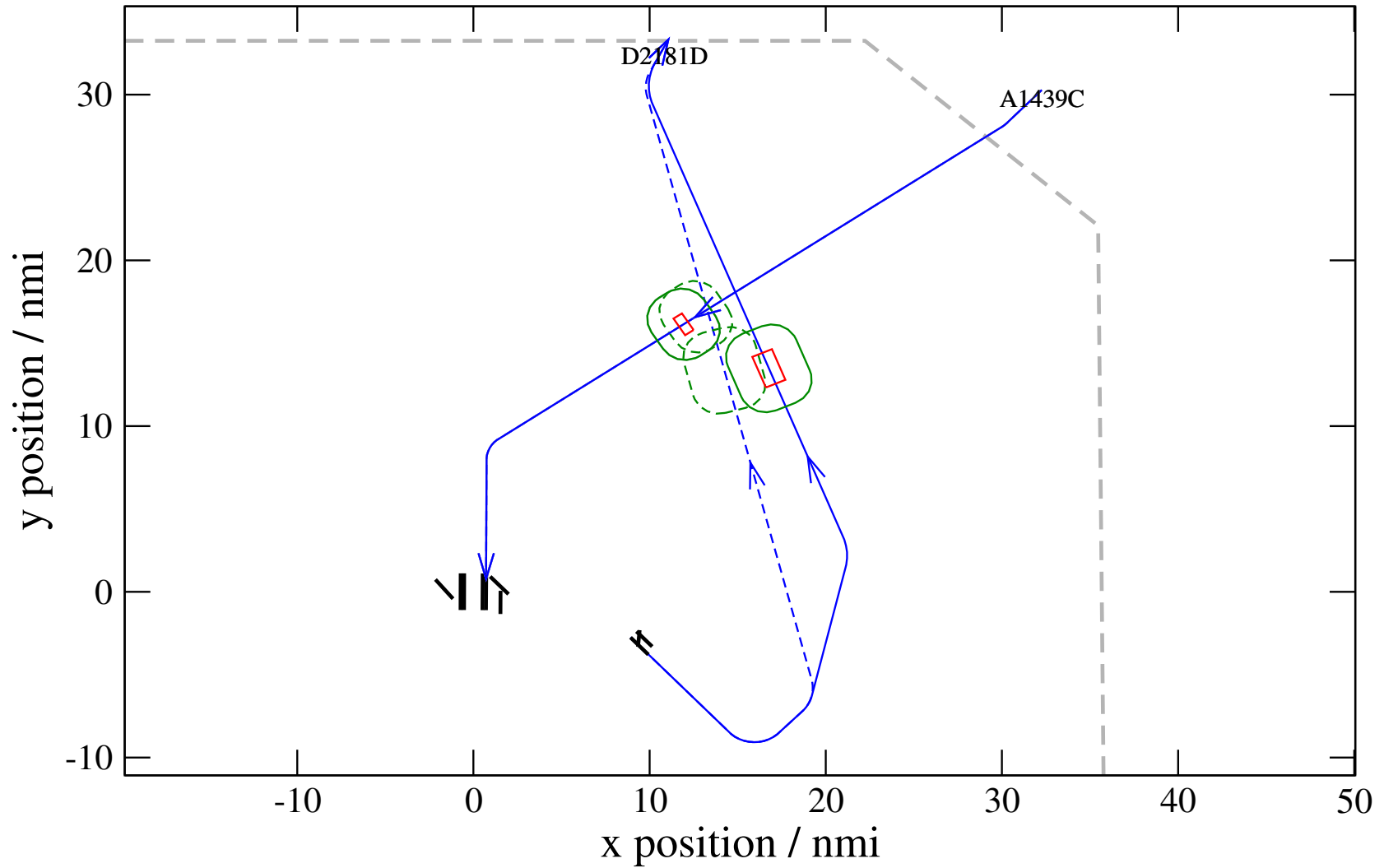
# Maneuver Altitude Profiles

+ A1439C-D2181D 0.458H->1.208V: A1439C temp alt 6.0 kft, 1.0 Min (+0 s) 1439-2181-33



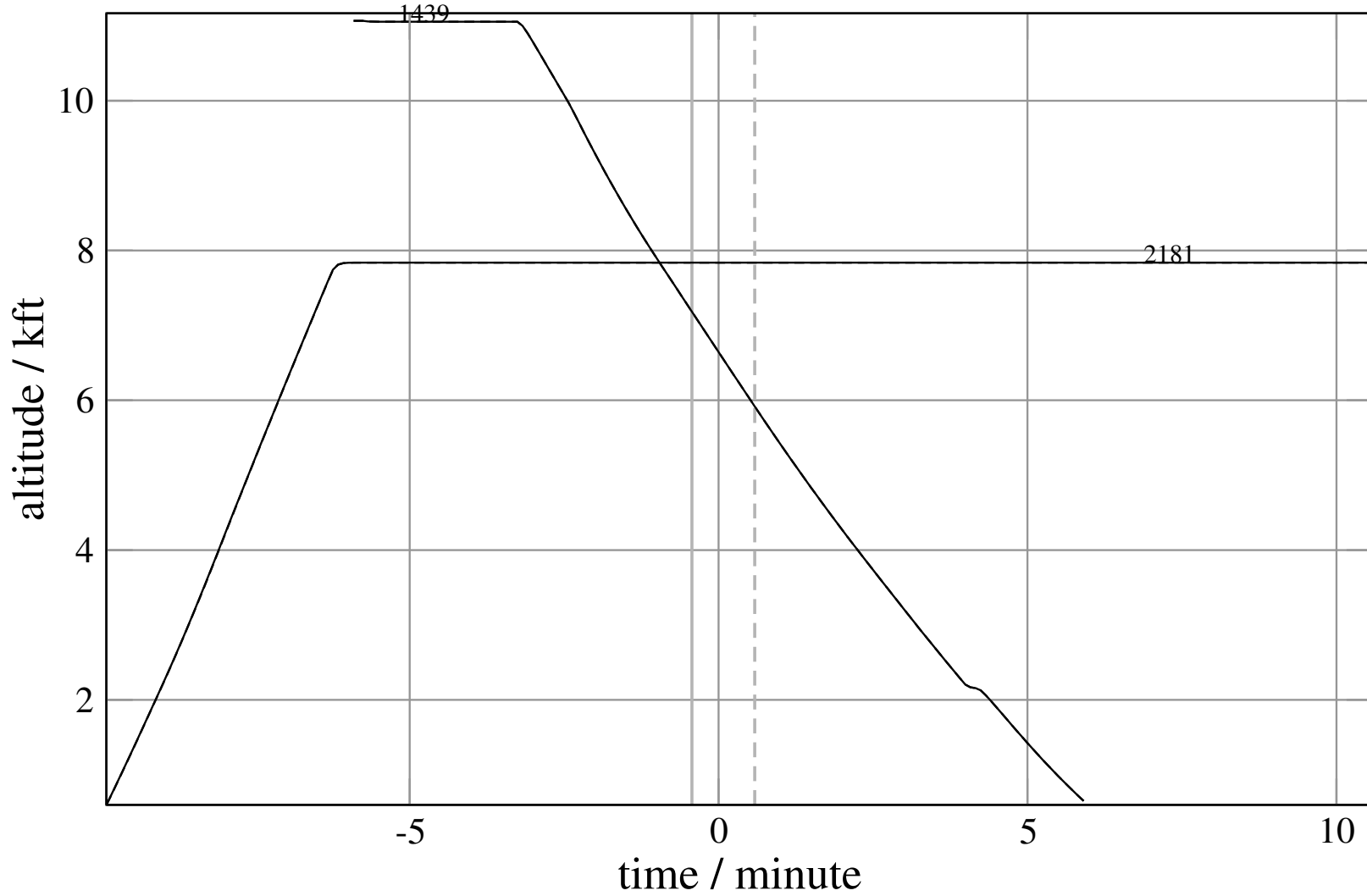
# Maneuver Planview

+ D2181D-A1439C 0.690V->1.237H: D2181D reroute2 0 nm, -30 deg, 10 nm (+22 s) 1439-2181-34



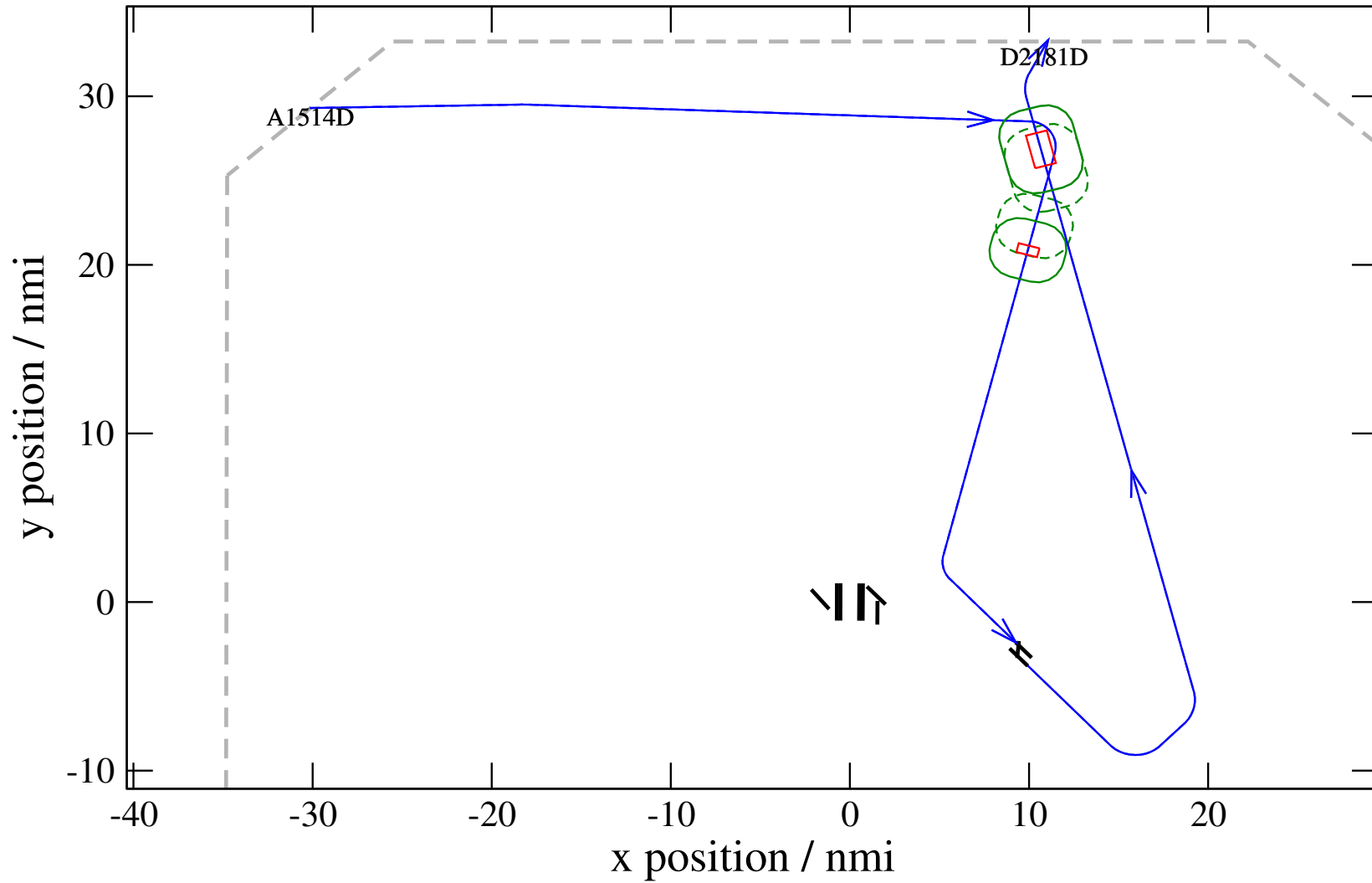
# Maneuver Altitude Profiles

+ D2181D-A1439C 0.690V->1.237H: D2181D reroute2 0 nm, -30 deg, 10 nm (+22 s) 1439-2181-34



# Maneuver Planview

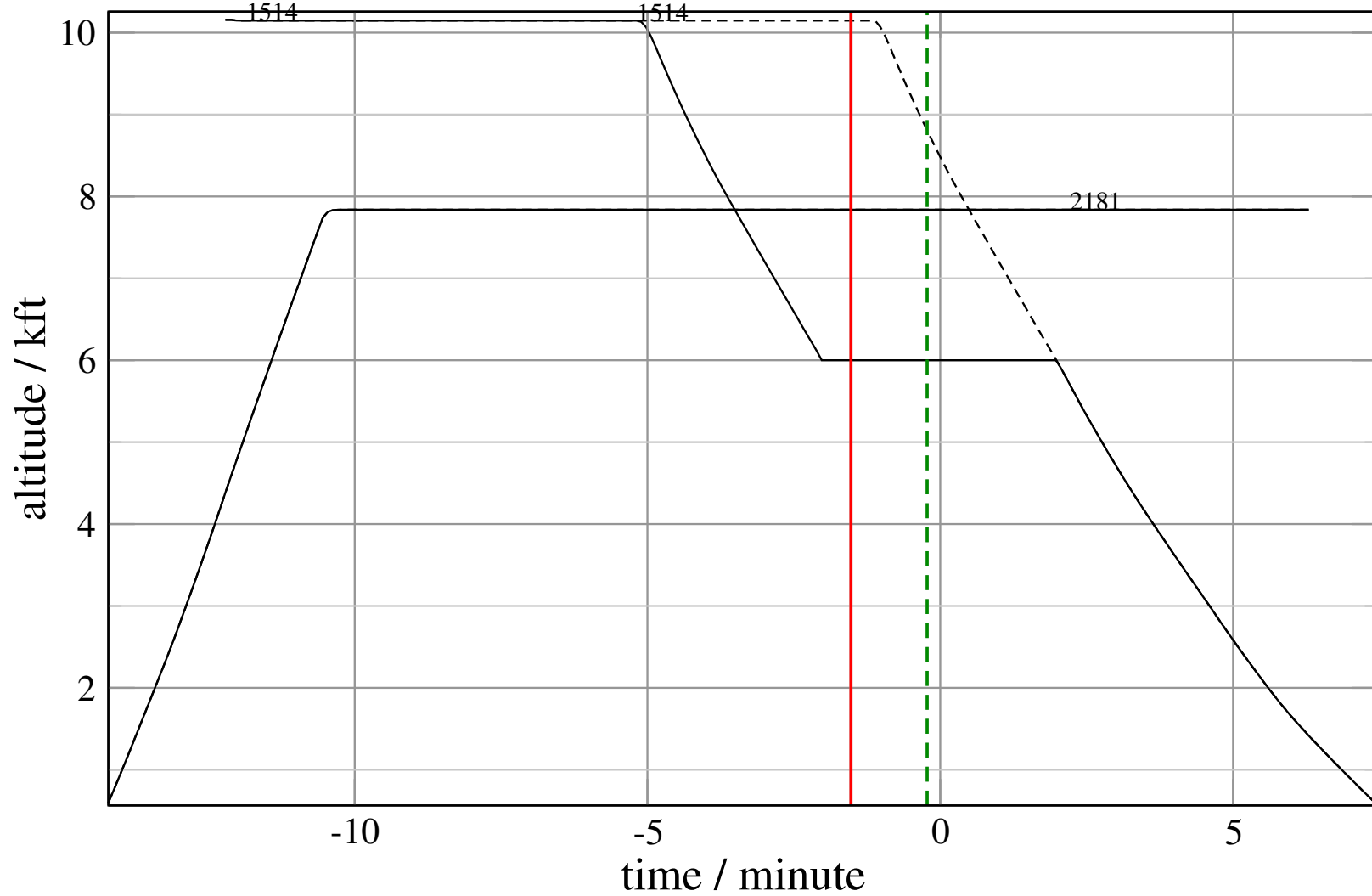
+ A1514D-D2181D 0.878V->1.514H: A1514D temp alt 6.0 kft, 4.0 Min (+0 s) 1514-2181-38





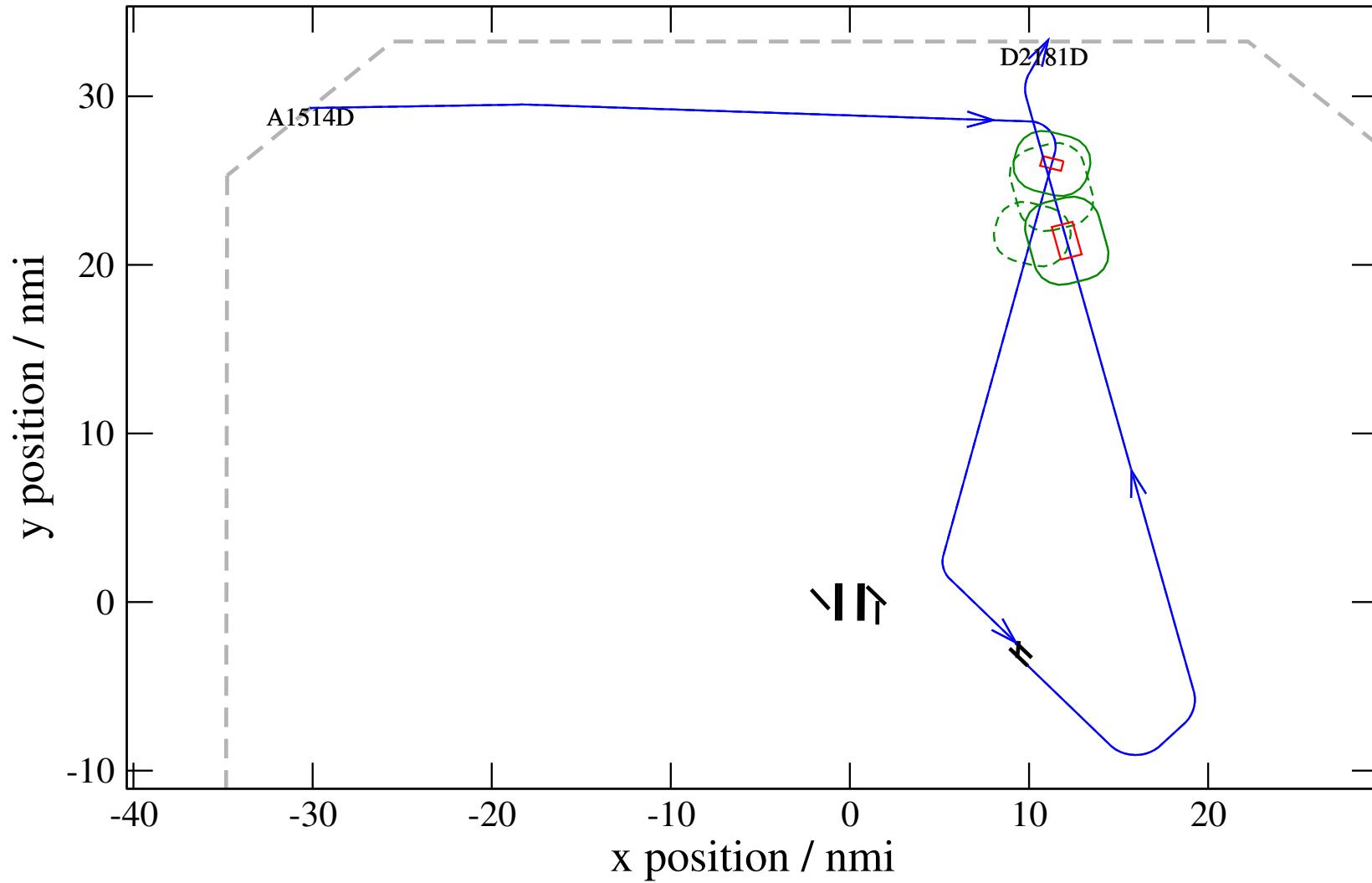
# Maneuver Altitude Profiles

+ A1514D-D2181D 0.878V->1.514H: A1514D temp alt 6.0 kft, 4.0 Min (+0 s) 1514-2181-38



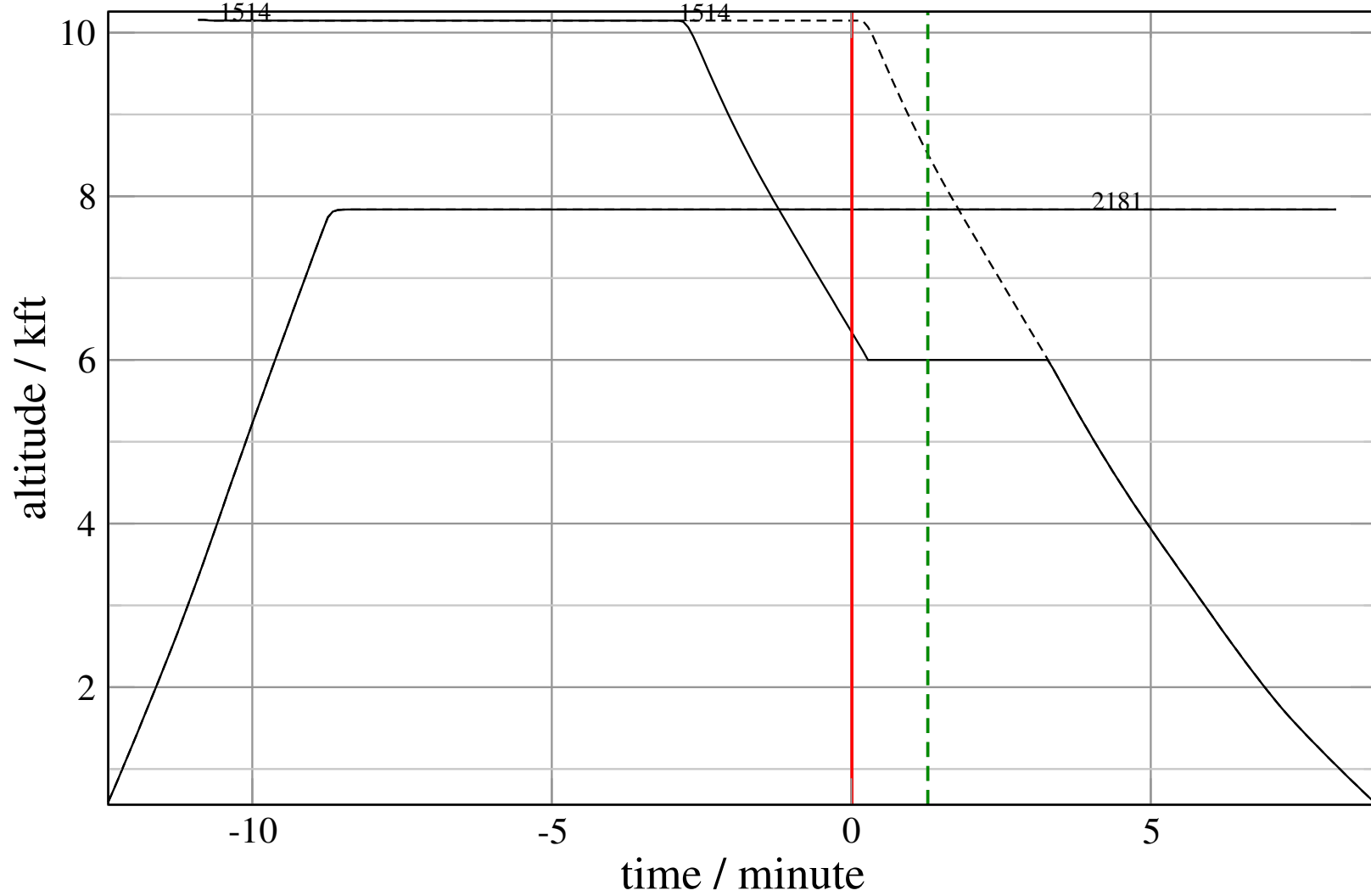
# Maneuver Planview

+ A1514D-D2181D 0.695H->1.210H: A1514D temp alt 6.0 kft, 3.0 Min (+0 s) 1514-2181-39



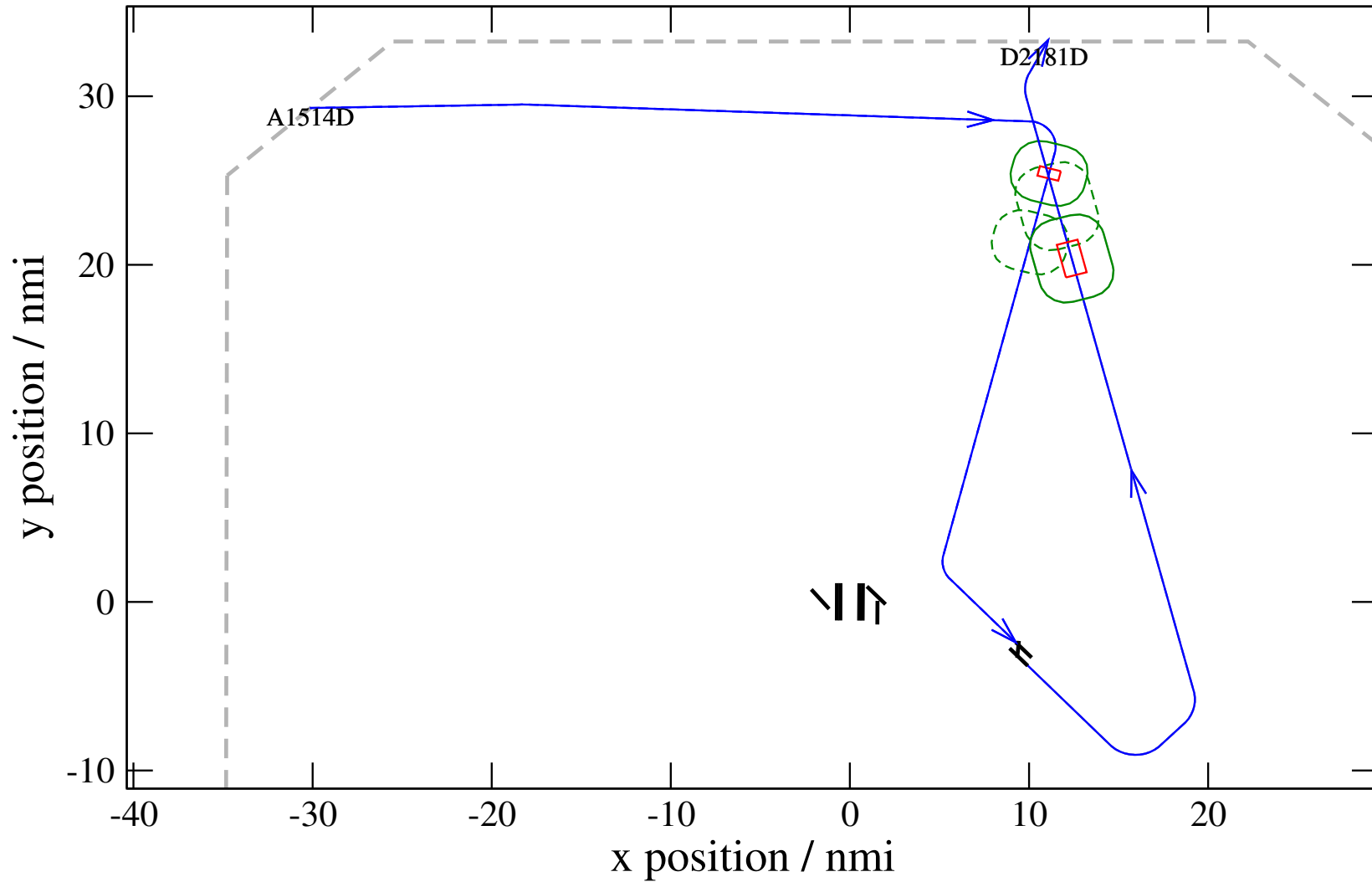
# Maneuver Altitude Profiles

+ A1514D-D2181D 0.695H->1.210H: A1514D temp alt 6.0 kft, 3.0 Min (+0 s) 1514-2181-39



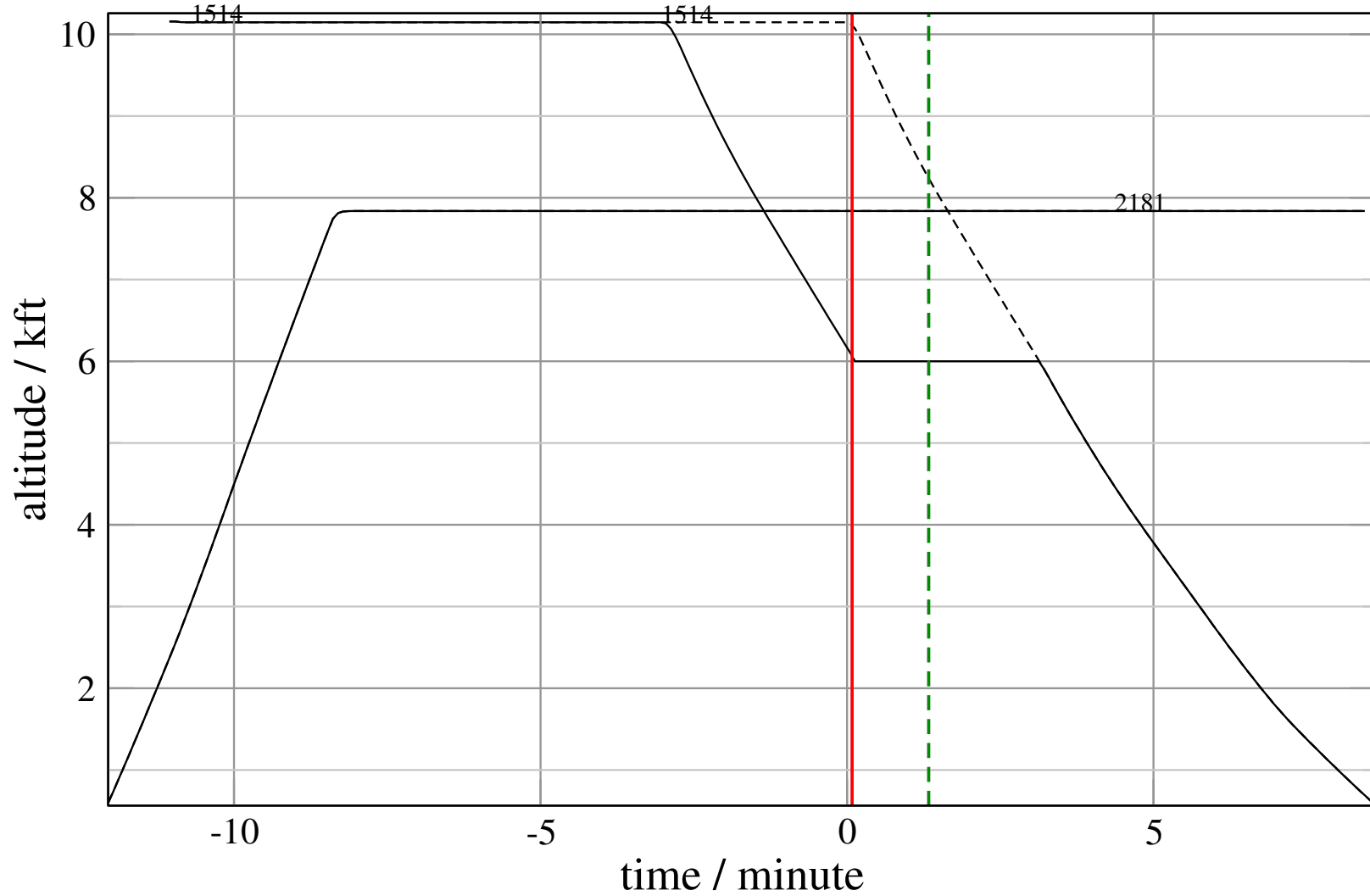
# Maneuver Planview

+ A1514D-D2181D 0.528H->1.389H: A1514D temp alt 6.0 kft, 3.0 Min (+0 s) 1514-2181-40



# Maneuver Altitude Profiles

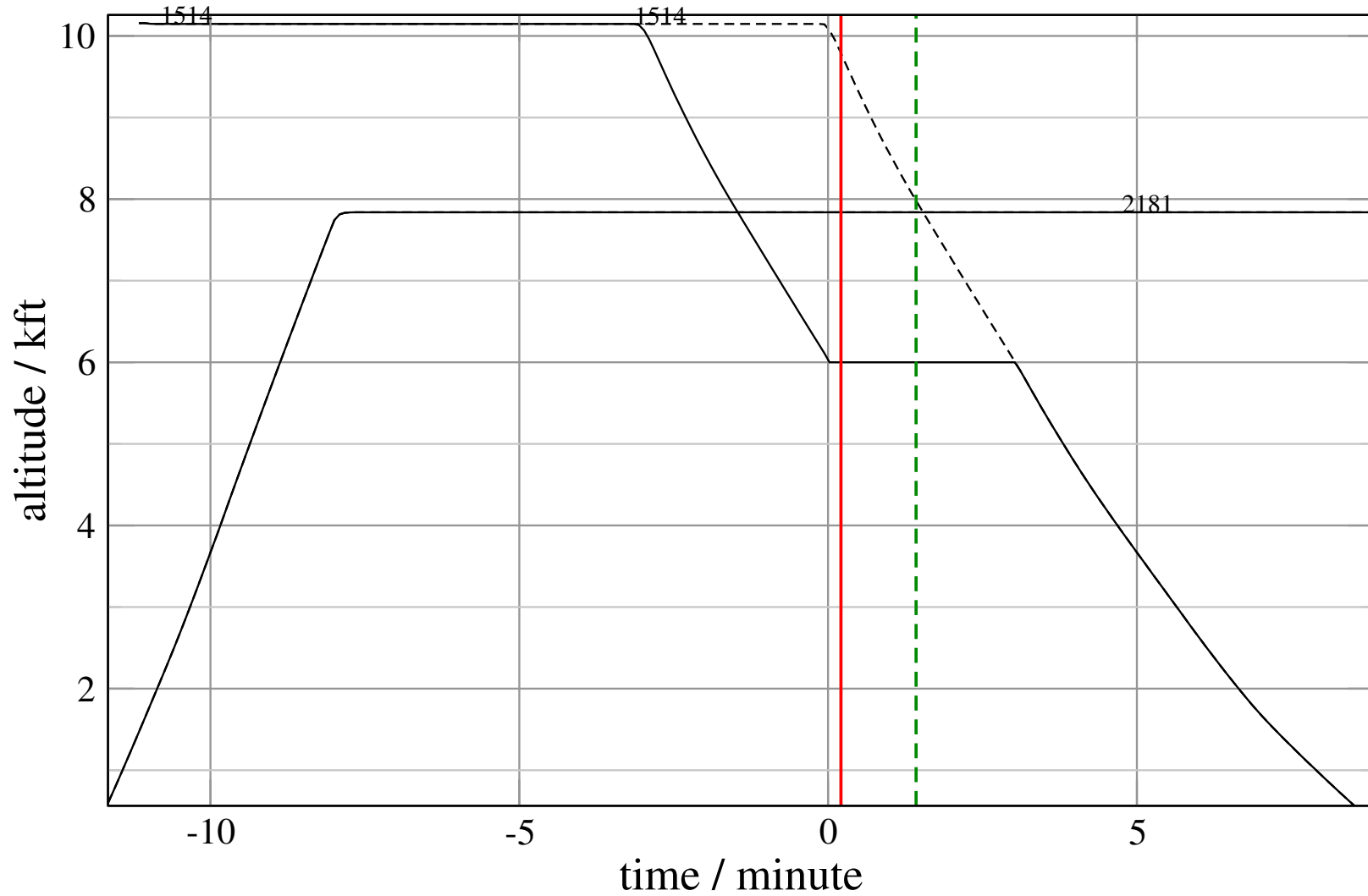
+ A1514D-D2181D 0.528H->1.389H: A1514D temp alt 6.0 kft, 3.0 Min (+0 s) 1514-2181-40





# Maneuver Altitude Profiles

+ A1514D-D2181D 0.404V->1.515V: A1514D temp alt 6.0 kft, 3.0 Min (+0 s) 1514-2181-41

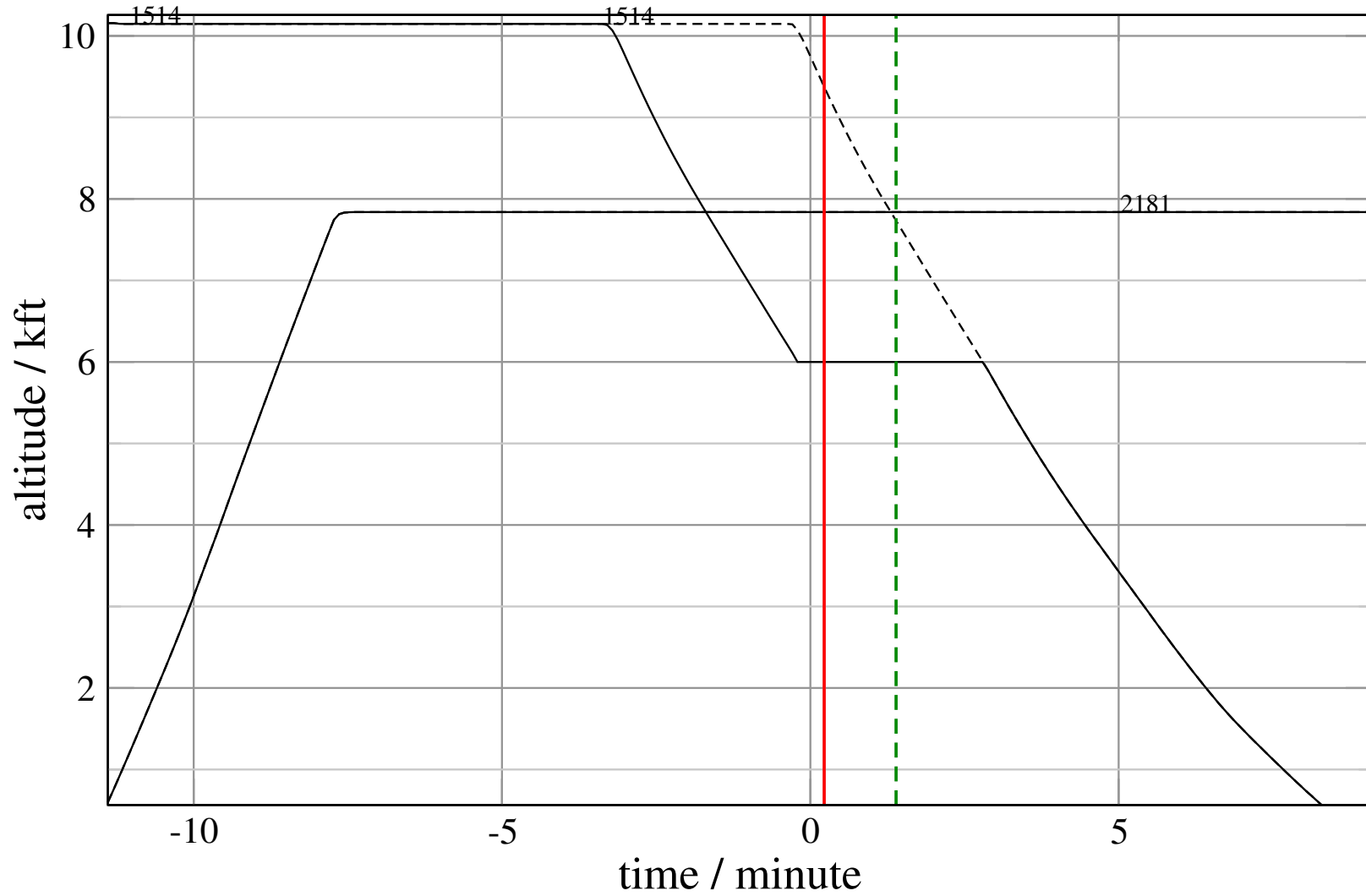






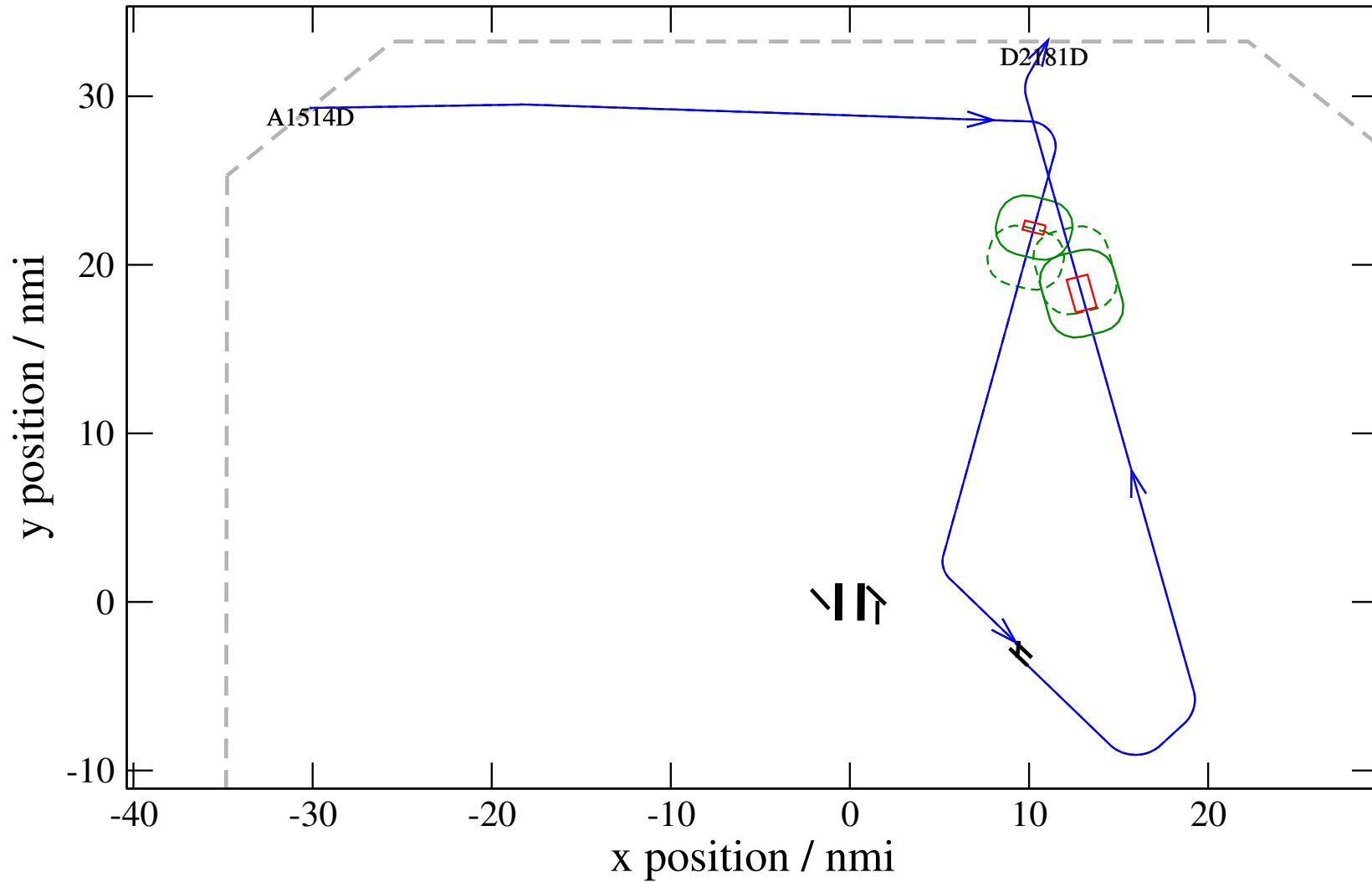
# Maneuver Altitude Profiles

+ A1514D-D2181D 0.398H->1.503H: A1514D temp alt 6.0 kft, 3.0 Min (+0 s) 1514-2181-42



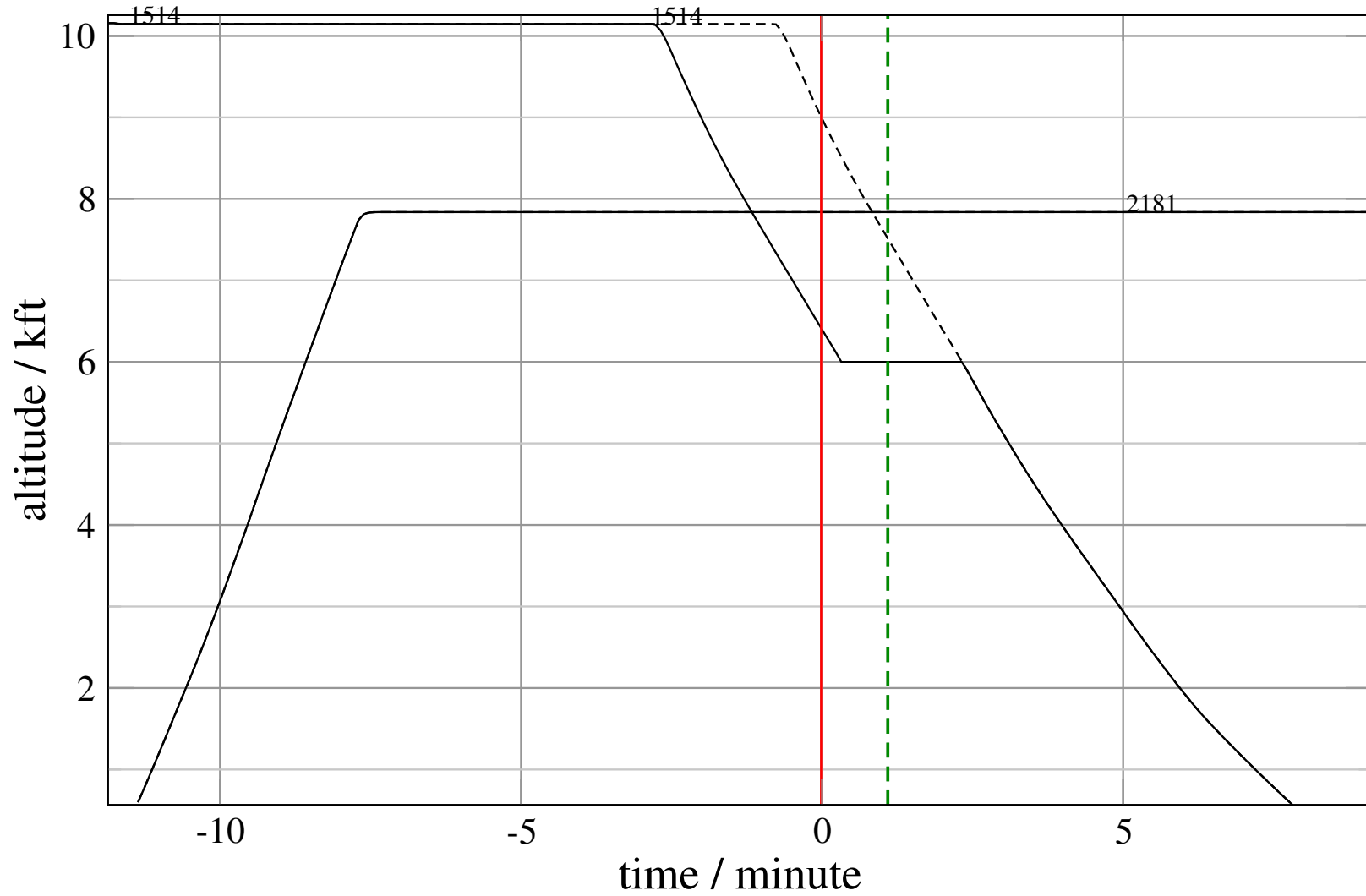
# Maneuver Planview

+ A1514D-D2181D 0.422H->1.157V: A1514D temp alt 6.0 kft, 2.0 Min (+0 s) 1514-2181-43



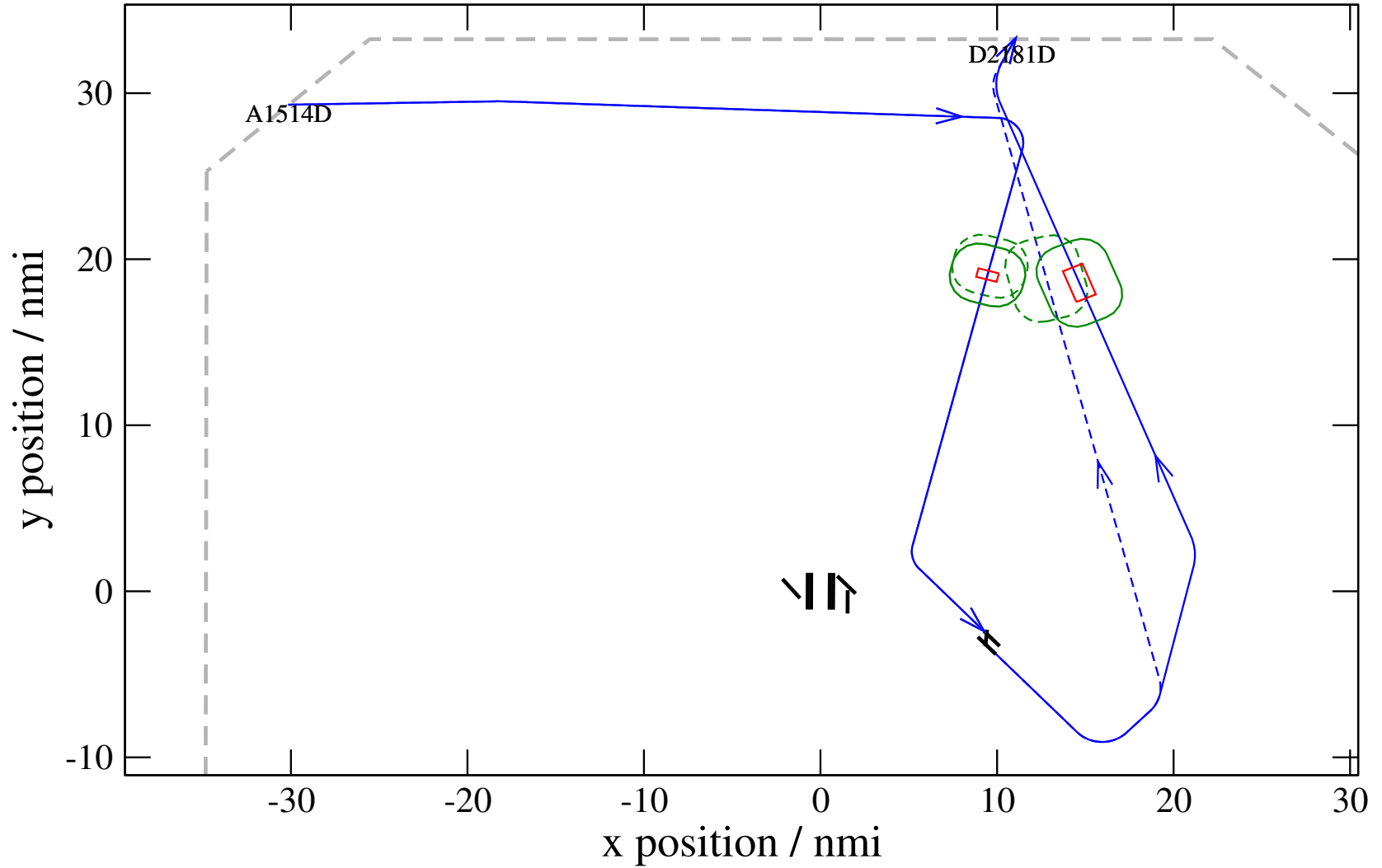
# Maneuver Altitude Profiles

+ A1514D-D2181D 0.422H->1.157V: A1514D temp alt 6.0 kft, 2.0 Min (+0 s) 1514-2181-43



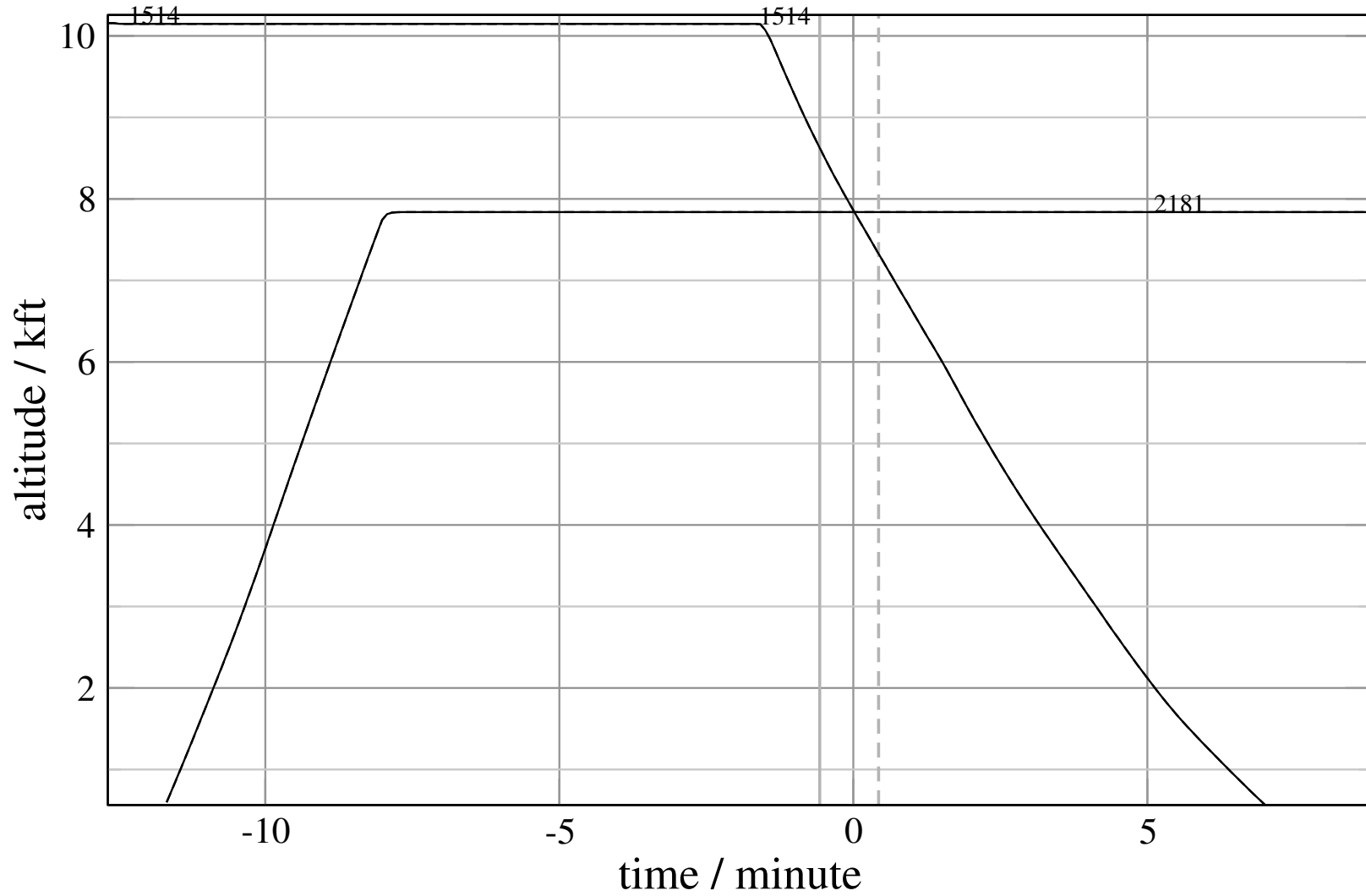
# Maneuver Planview

+ D2181D-A1514D 0.571H->1.207H: D2181D reroute2 0 nm, -30 deg, 10 nm (+22 s) 1514-2181-44



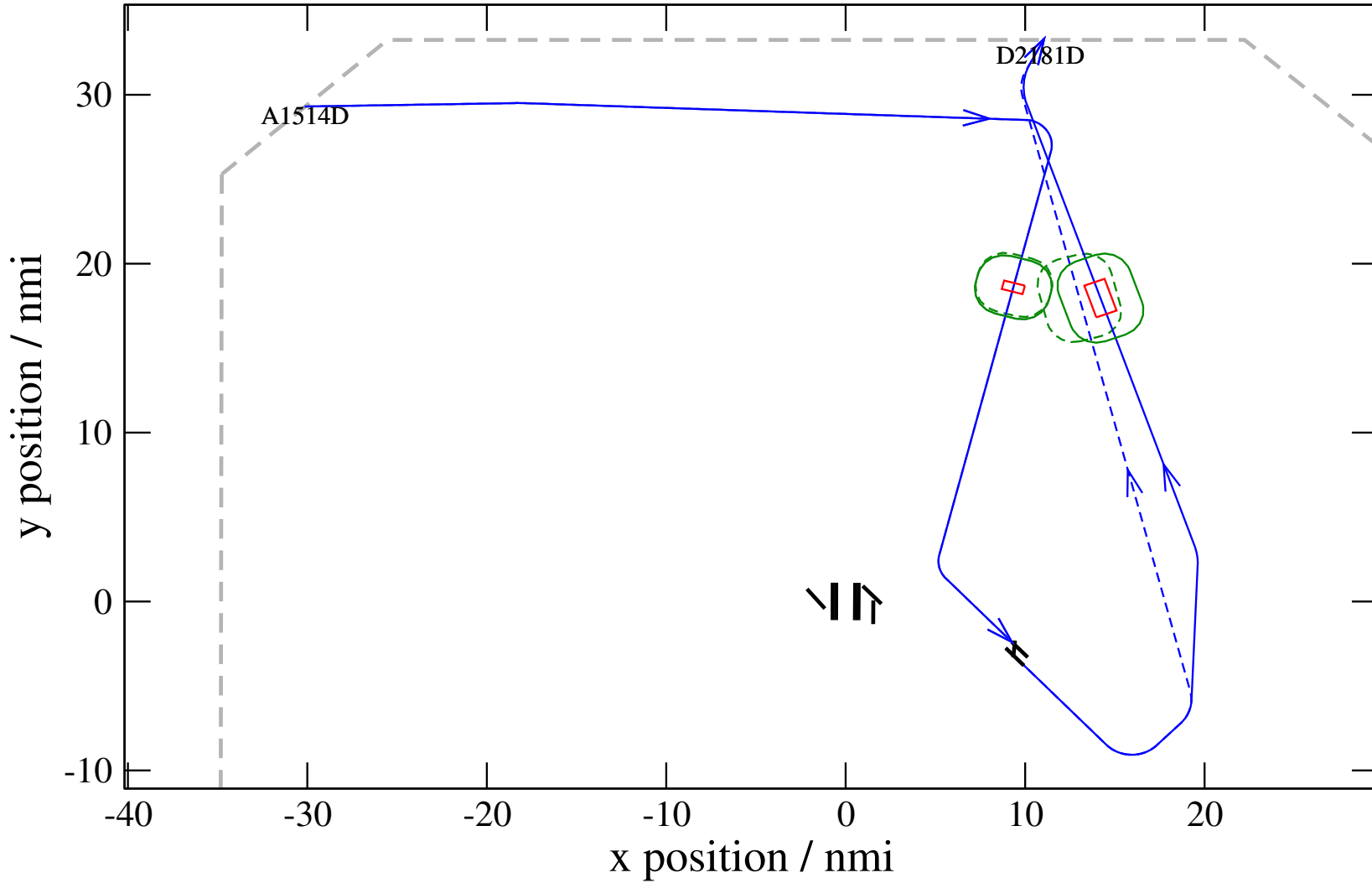
# Maneuver Altitude Profiles

+ D2181D-A1514D 0.571H->1.207H: D2181D reroute2 0 nm, -30 deg, 10 nm (+22 s) 1514-2181-44



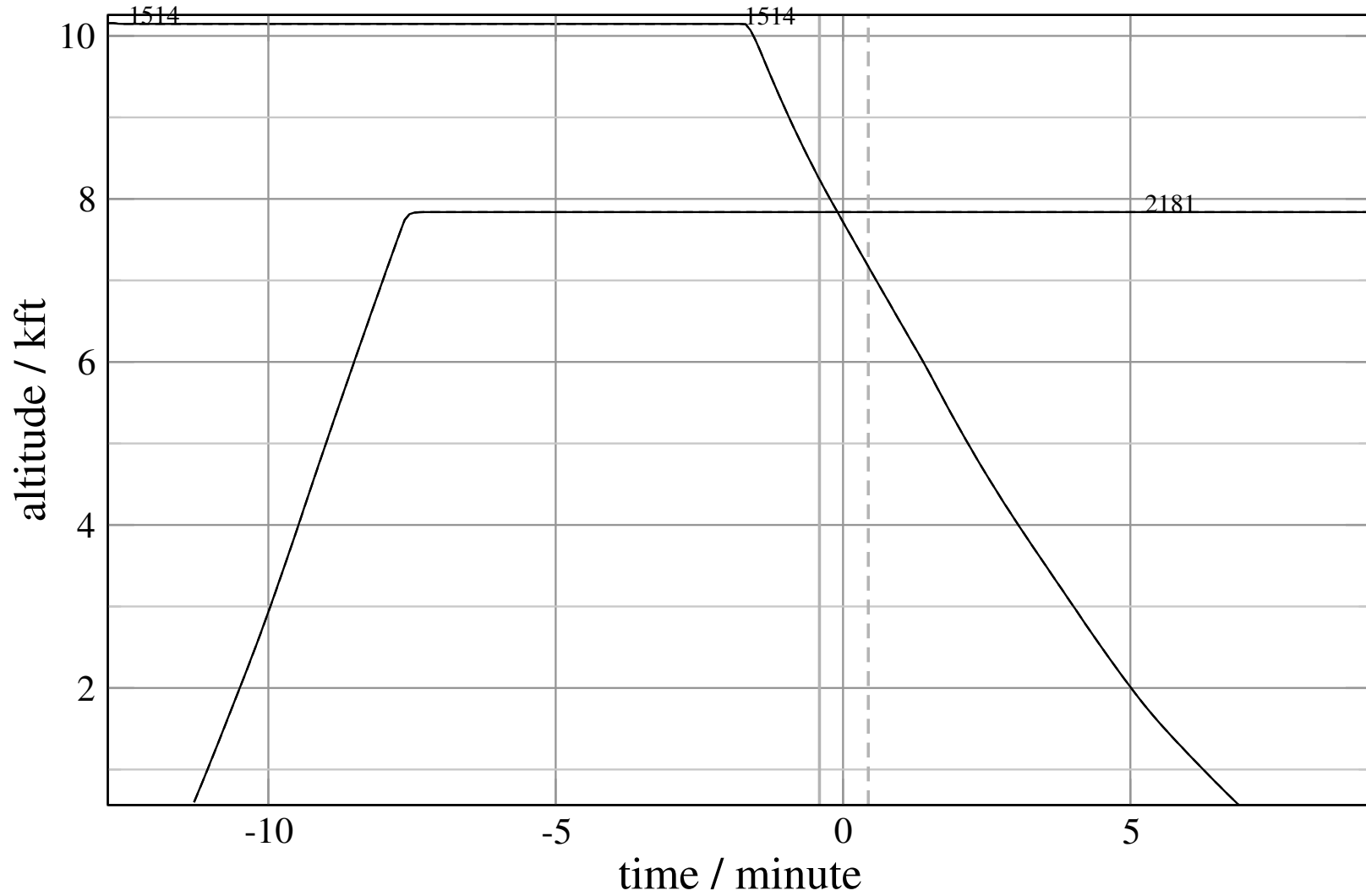
# Maneuver Planview

+ D2181D-A1514D 0.719H->1.102H: D2181D reroute2 0 nm, -40 deg, 10 nm (+8 s) 1514-2181-45



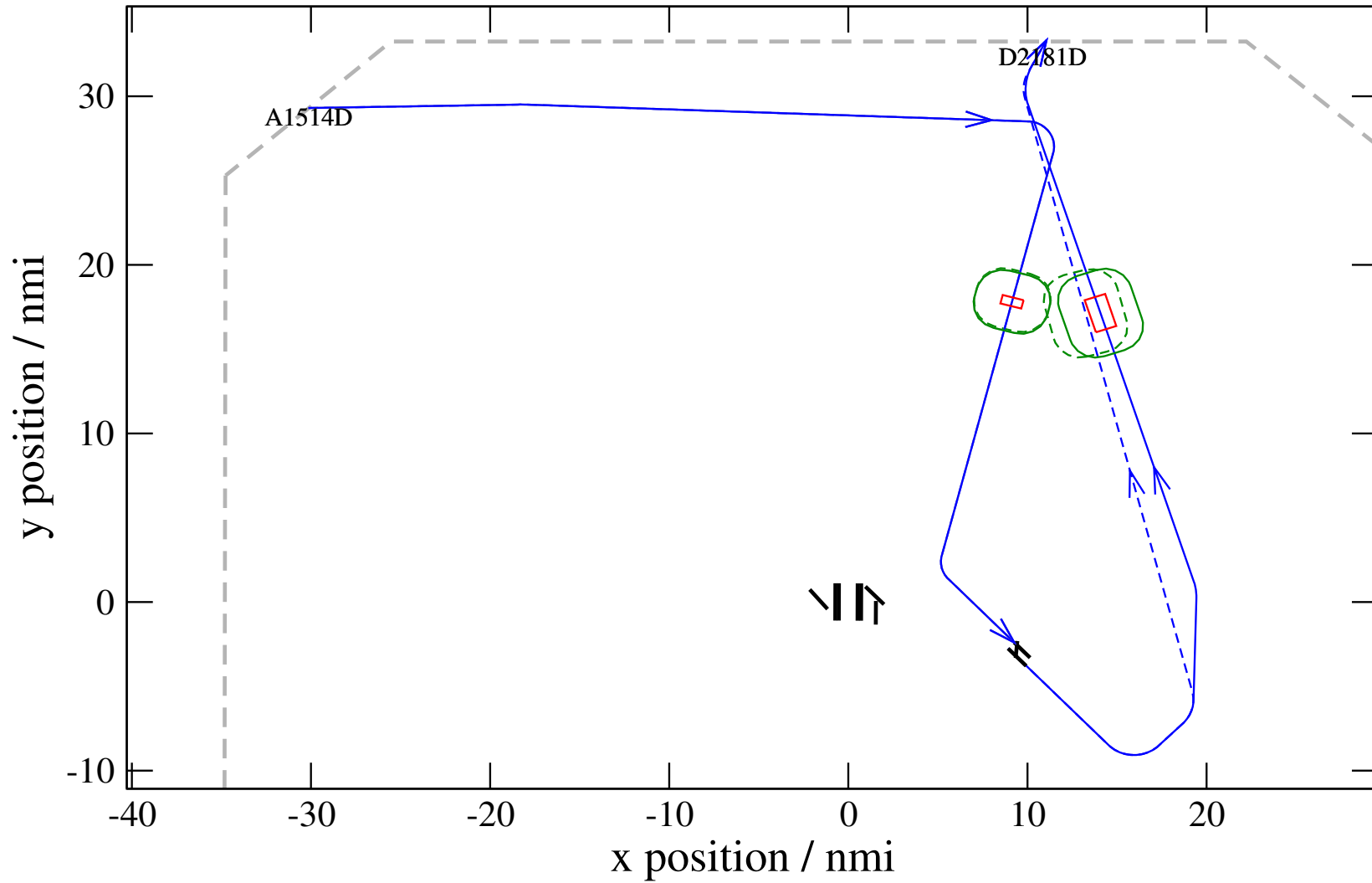
# Maneuver Altitude Profiles

+ D2181D-A1514D 0.719H->1.102H: D2181D reroute2 0 nm, -40 deg, 10 nm (+8 s) 1514-2181-45



# Maneuver Planview

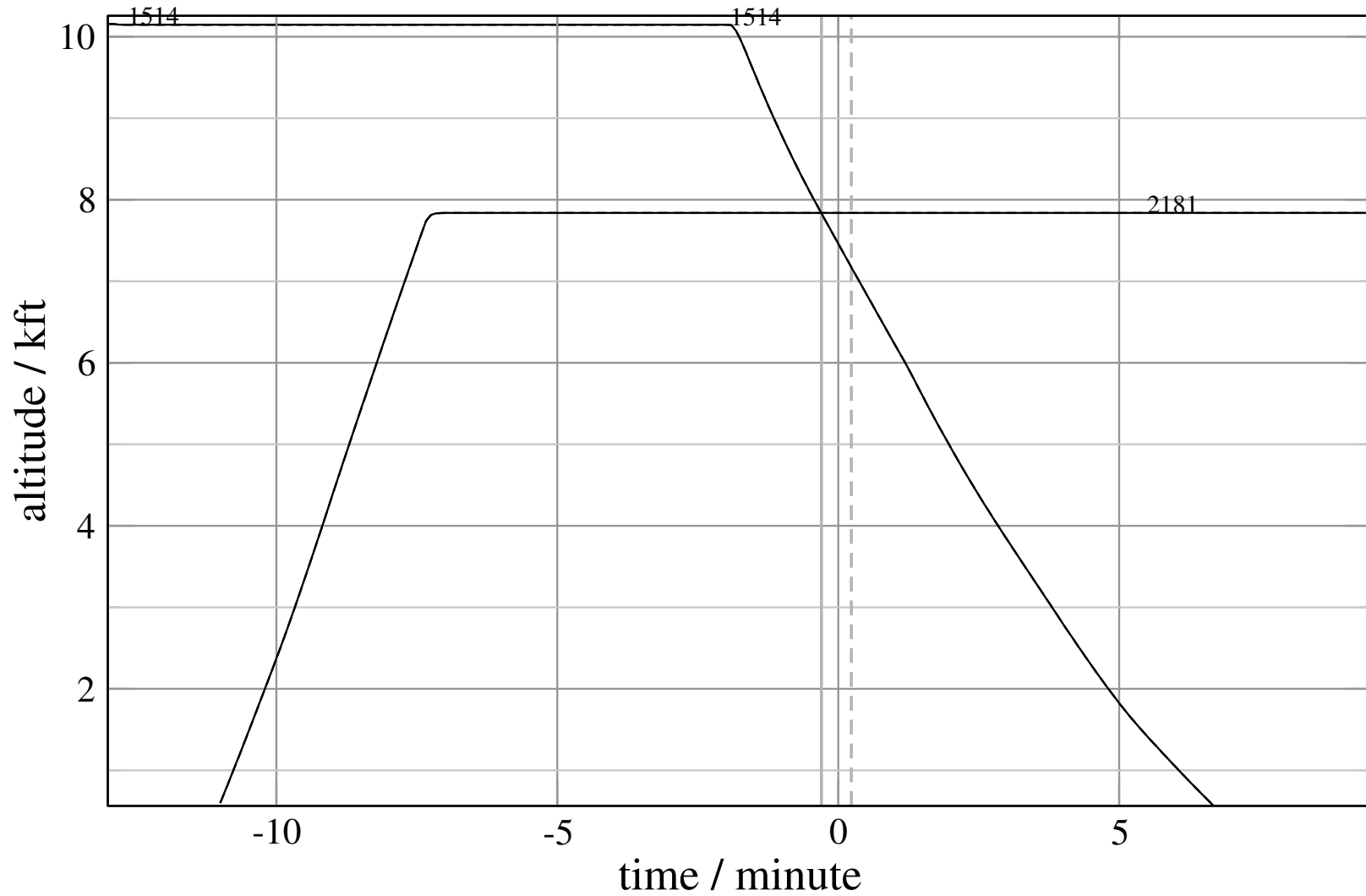
+ D2181D-A1514D 0.867H->1.139H: D2181D reroute2 0 nm, -40 deg, 8 nm (+5 s) 1514-2181-46





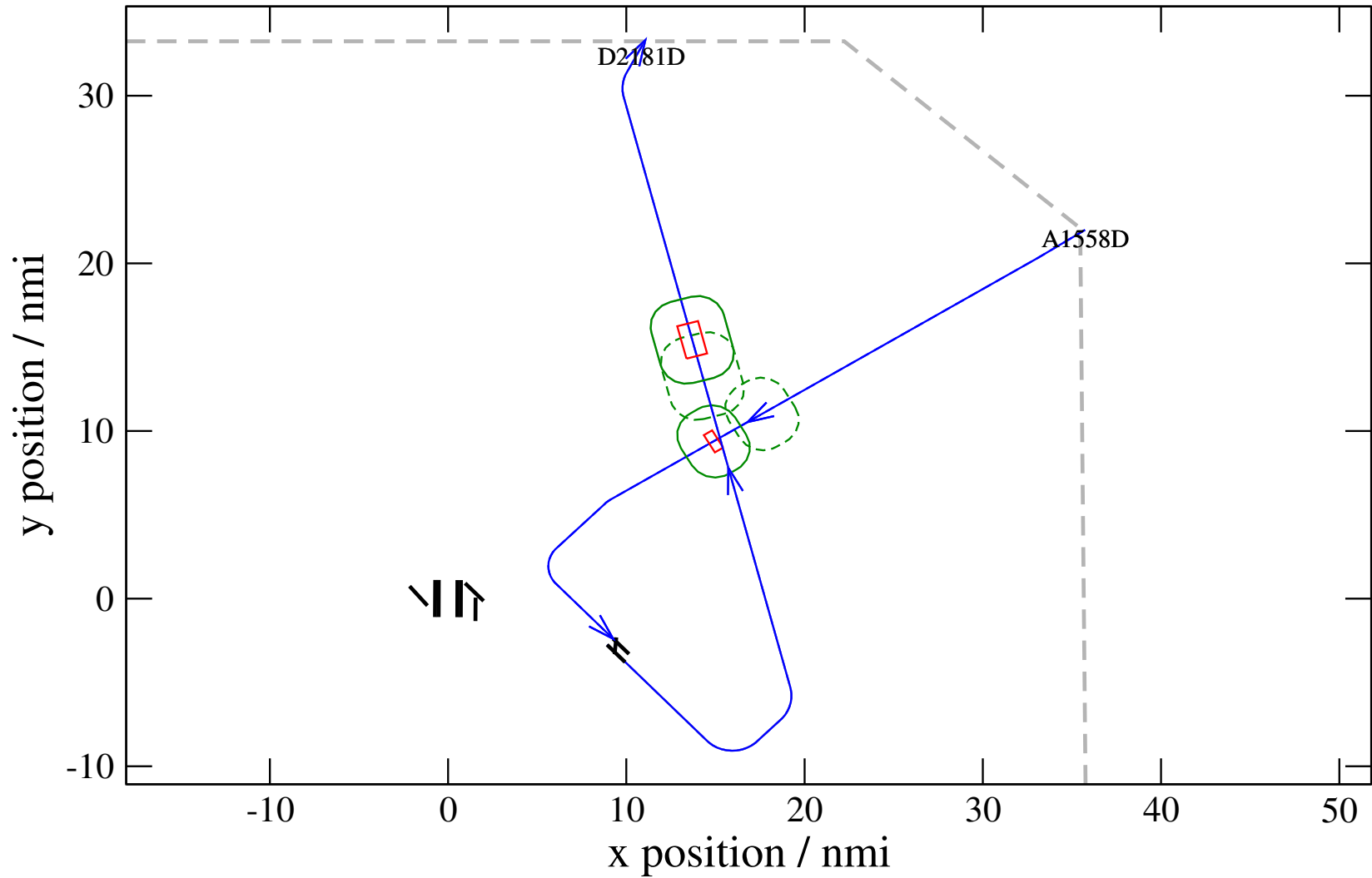
# Maneuver Altitude Profiles

+ D2181D-A1514D 0.867H->1.139H: D2181D reroute2 0 nm, -40 deg, 8 nm (+5 s) 1514-2181-46



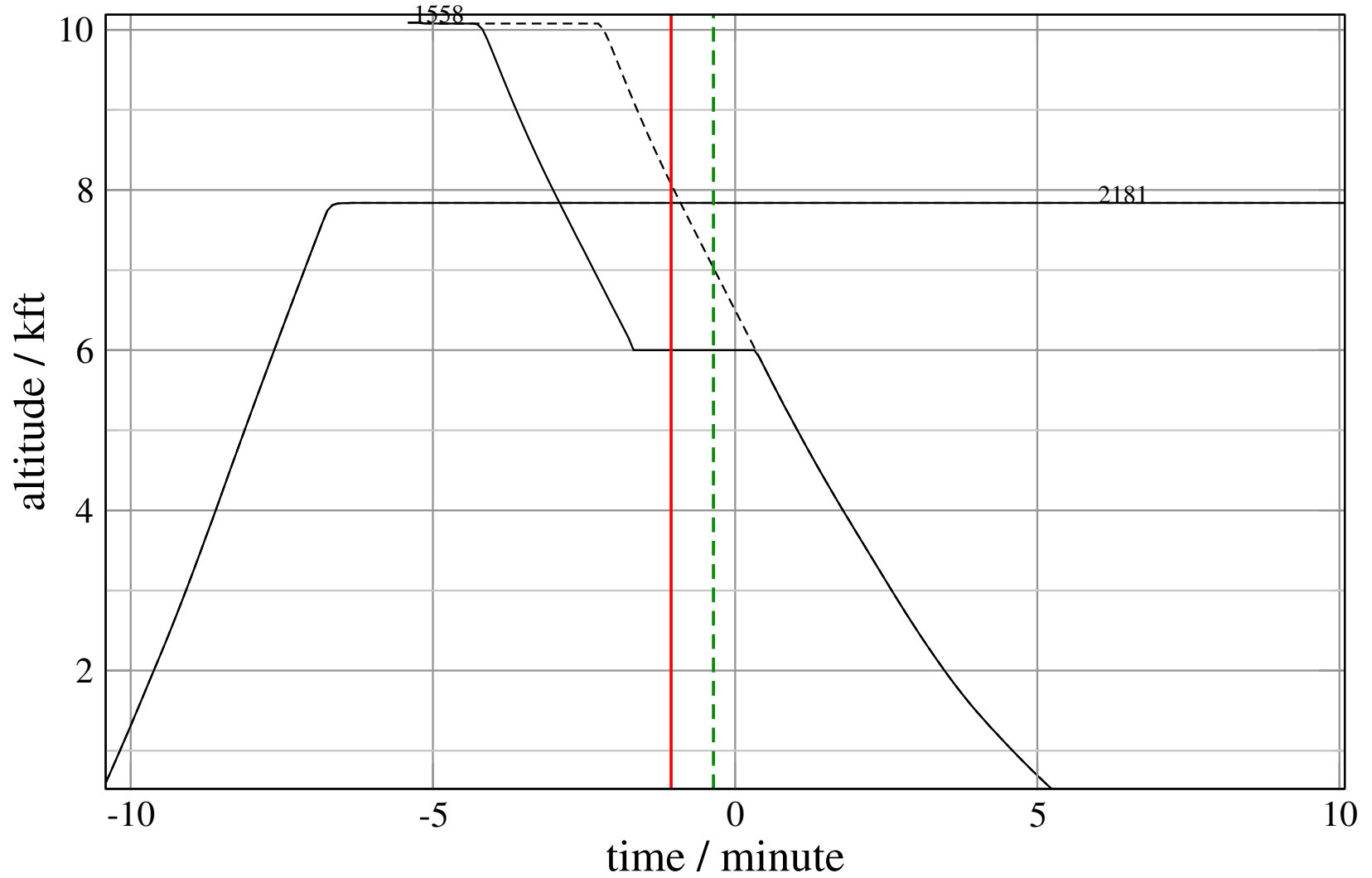
# Maneuver Planview

+ A1558D-D2181D 0.741H->1.502H: A1558D temp alt 6.0 kft, 2.0 Min (+0 s) 1558-2181-32



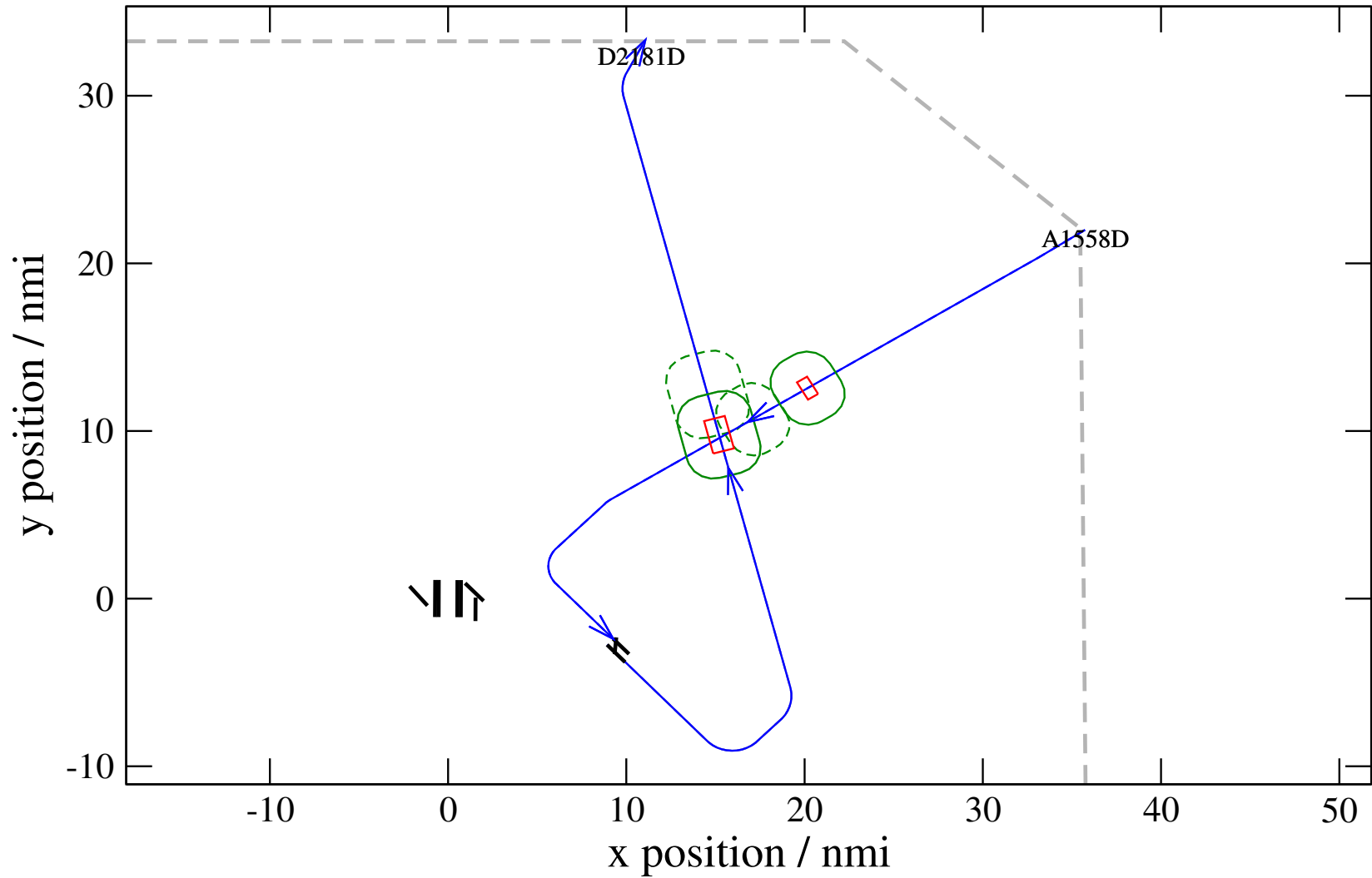
# Maneuver Altitude Profiles

+ A1558D-D2181D 0.741H->1.502H: A1558D temp alt 6.0 kft, 2.0 Min (+0 s) 1558-2181-32



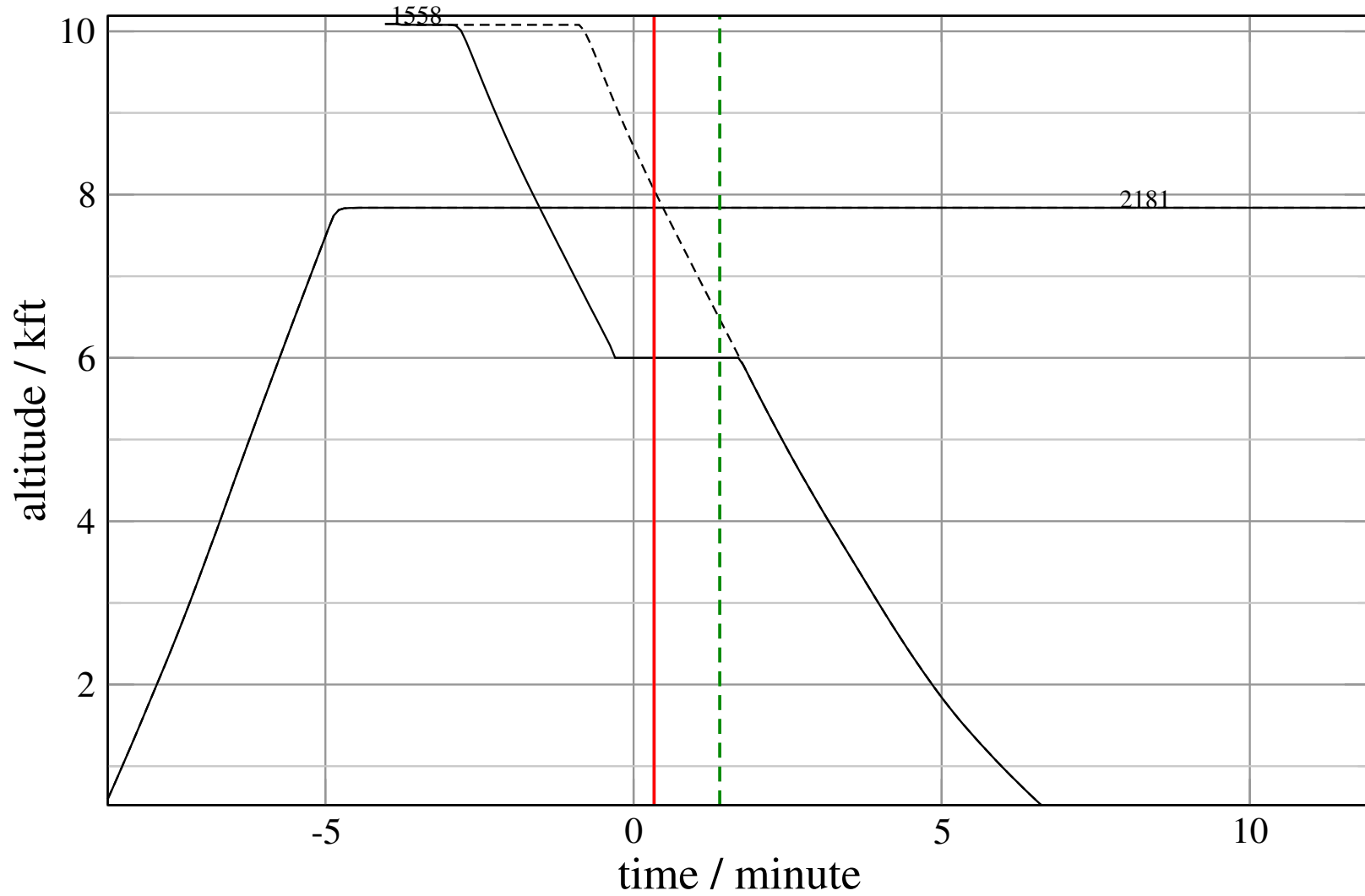
# Maneuver Planview

+ A1558D-D2181D 0.391H->1.507H: A1558D temp alt 6.0 kft, 2.0 Min (+0 s) 1558-2181-33



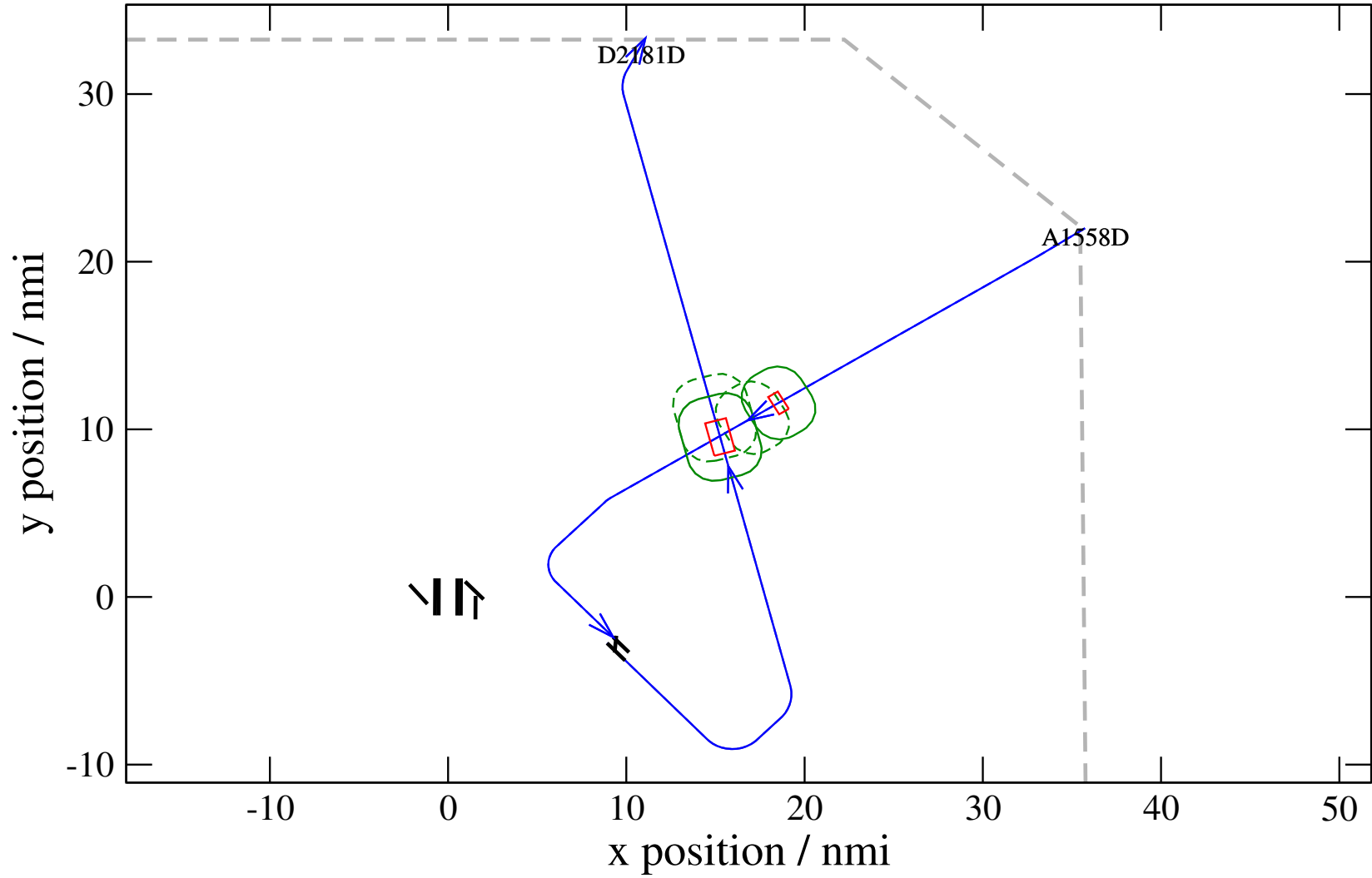
# Maneuver Altitude Profiles

+ A1558D-D2181D 0.391H->1.507H: A1558D temp alt 6.0 kft, 2.0 Min (+0 s) 1558-2181-33



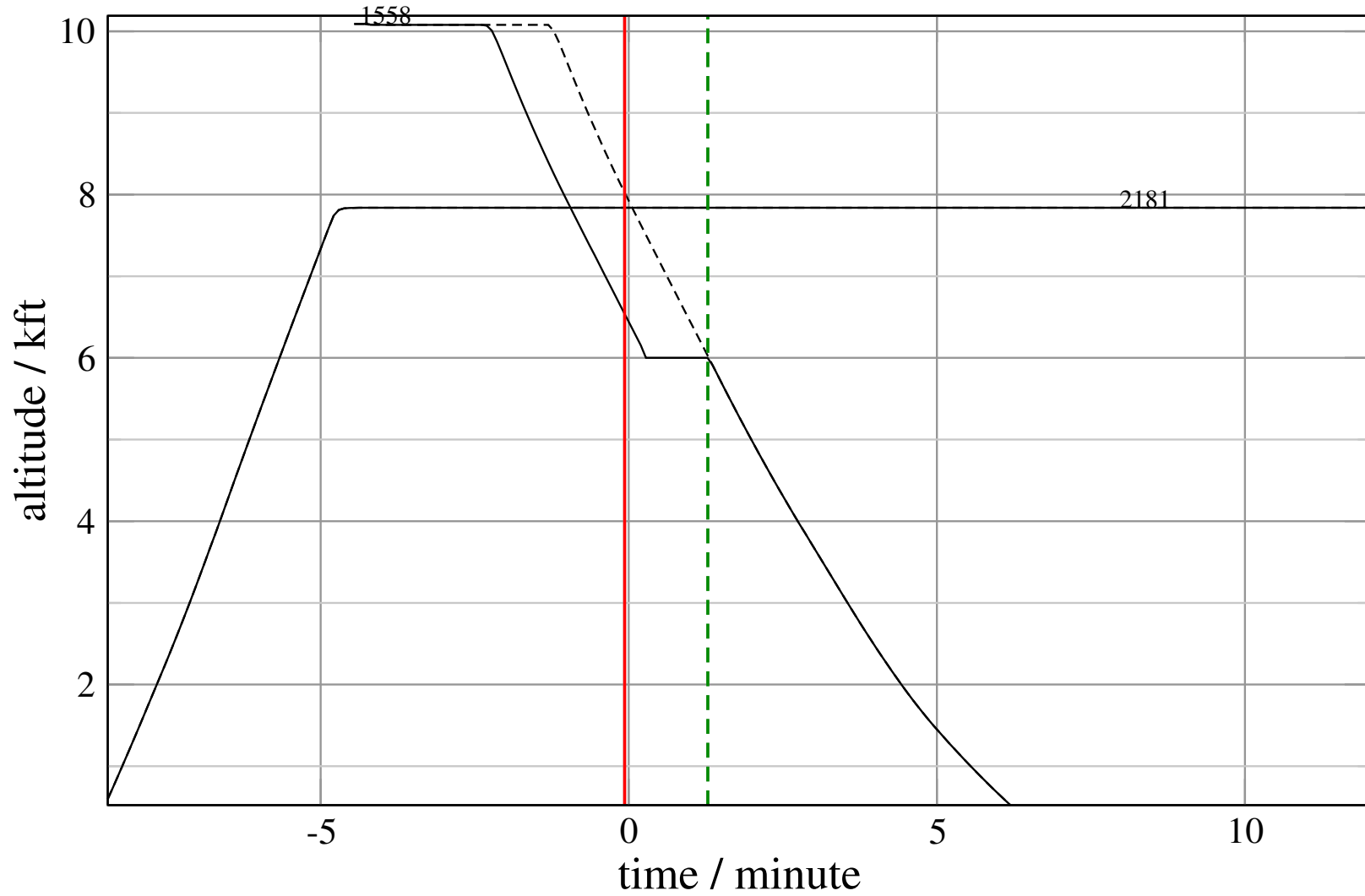
# Maneuver Planview

+ A1558D-D2181D 0.361H->1.106H: A1558D temp alt 6.0 kft, 1.0 Min (+0 s) 1558-2181-34



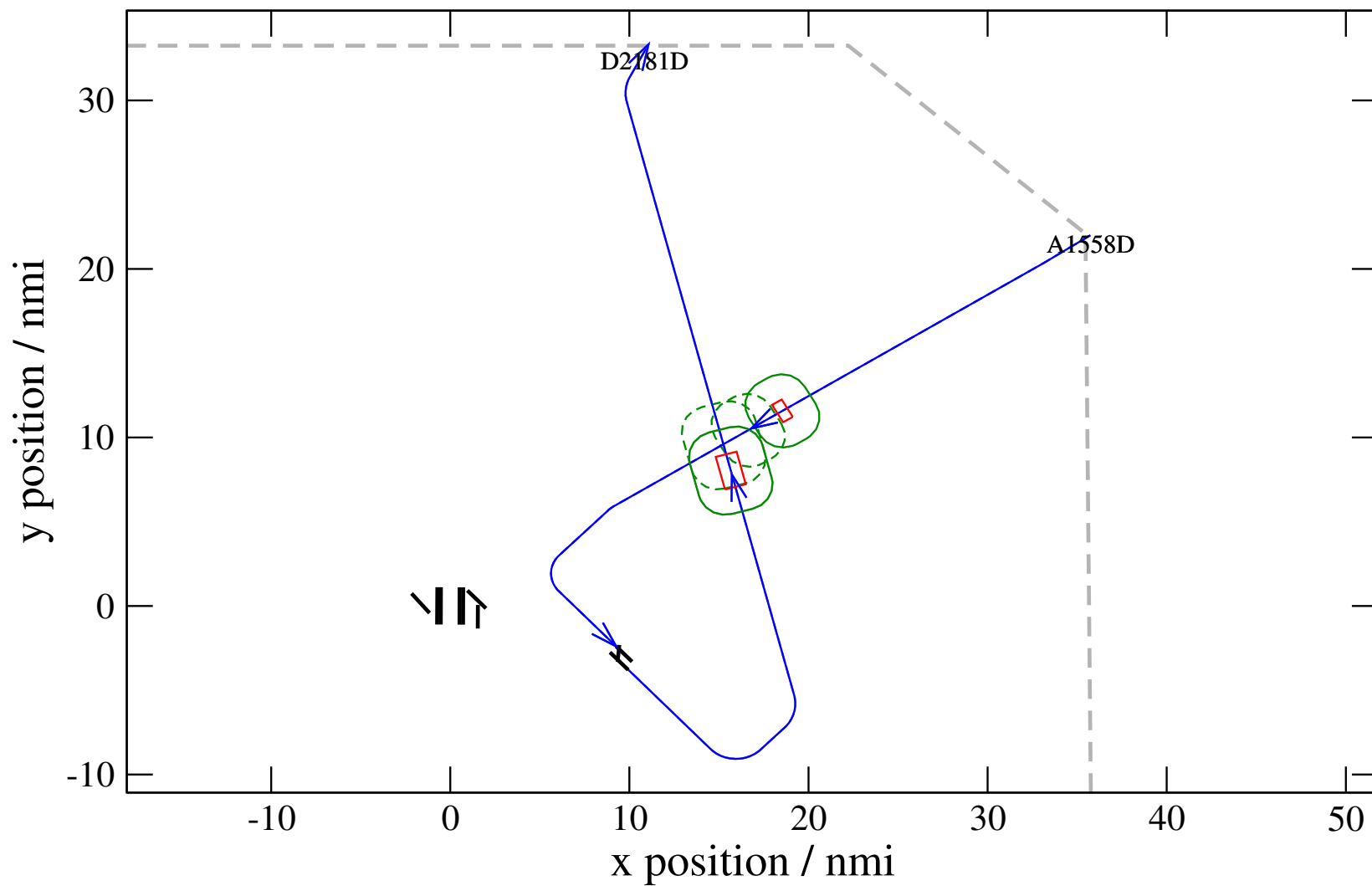
# Maneuver Altitude Profiles

+ A1558D-D2181D 0.361H->1.106H: A1558D temp alt 6.0 kft, 1.0 Min (+0 s) 1558-2181-34



# Maneuver Planview

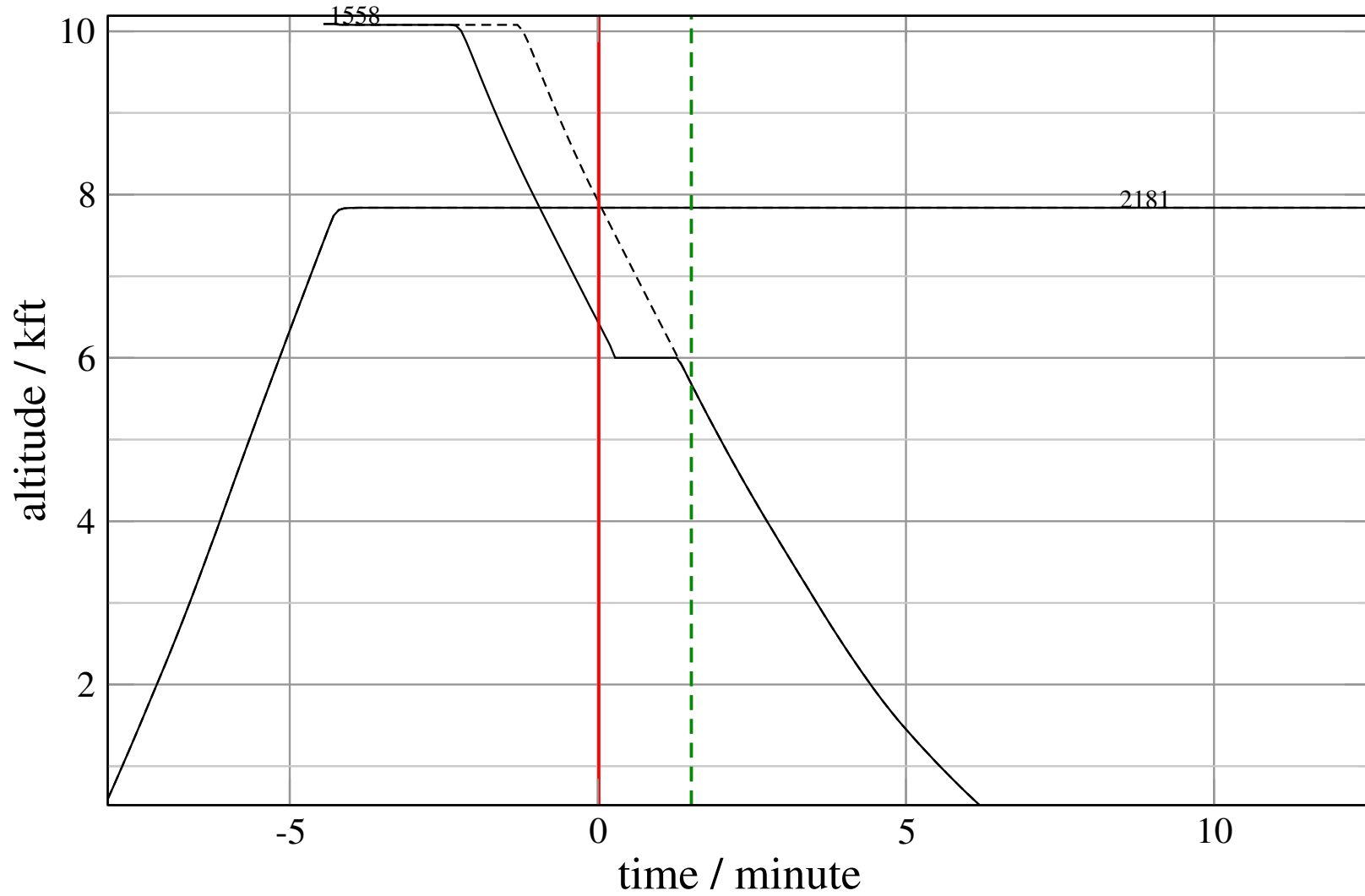
+ A1558D-D2181D 0.362V->1.176V: A1558D temp alt 6.0 kft, 1.0 Min (+0 s) 1558-2181-35





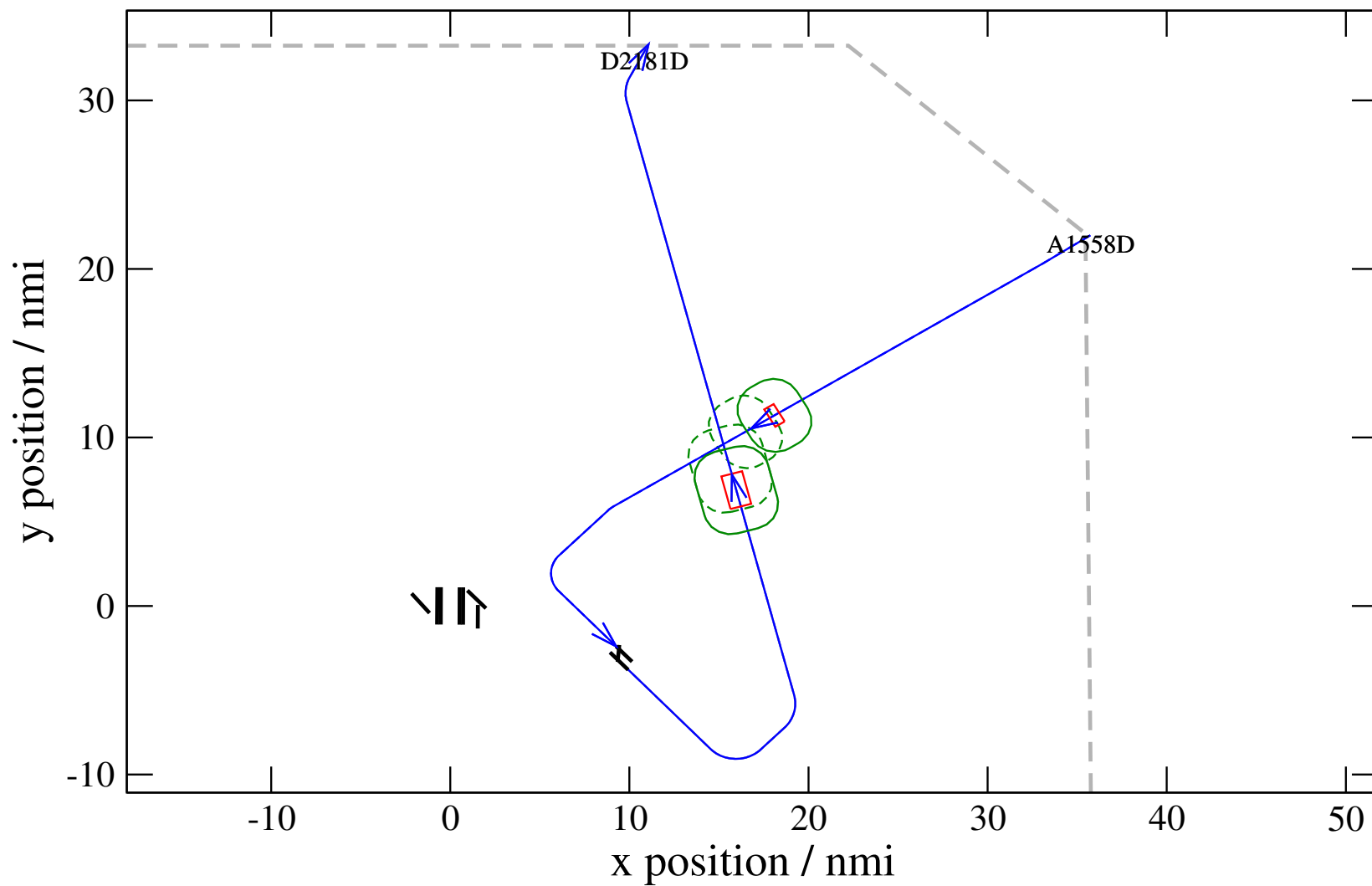
# Maneuver Altitude Profiles

+ A1558D-D2181D 0.362V->1.176V: A1558D temp alt 6.0 kft, 1.0 Min (+0 s) 1558-2181-35



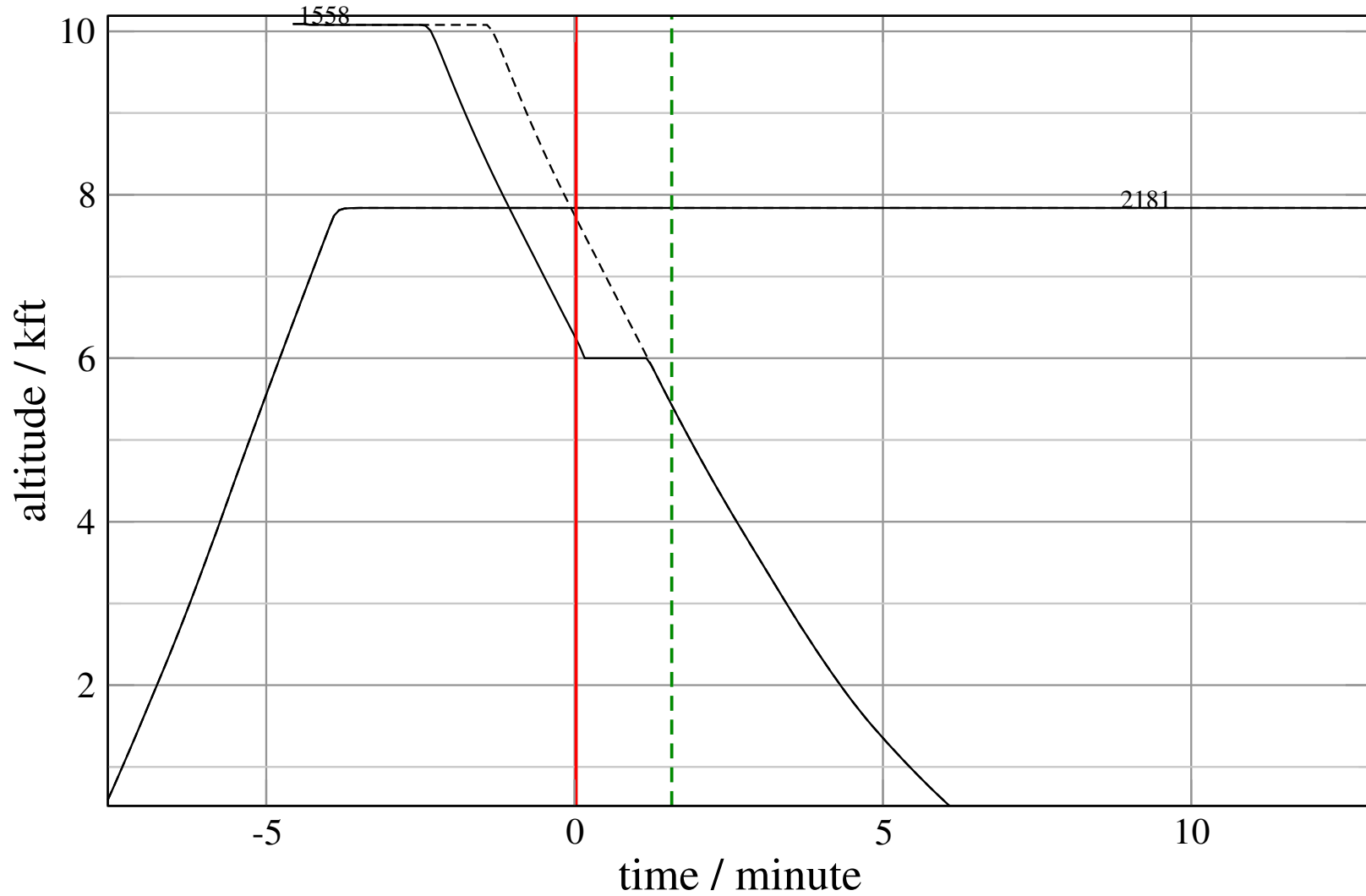
# Maneuver Planview

+ A1558D-D2181D 0.429H->1.266H: A1558D temp alt 6.0 kft, 1.0 Min (+0 s) 1558-2181-36



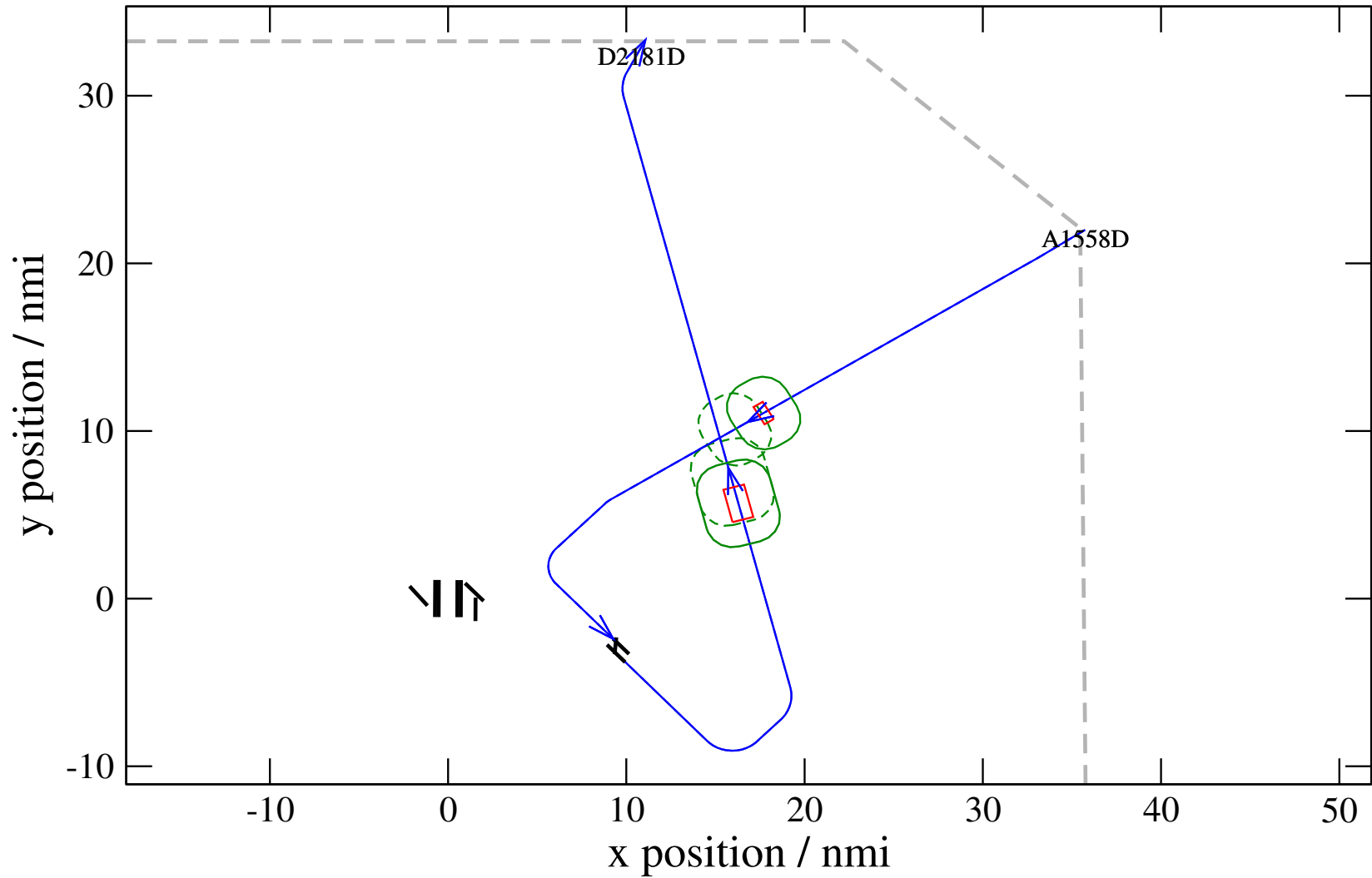
# Maneuver Altitude Profiles

+ A1558D-D2181D 0.429H->1.266H: A1558D temp alt 6.0 kft, 1.0 Min (+0 s) 1558-2181-36



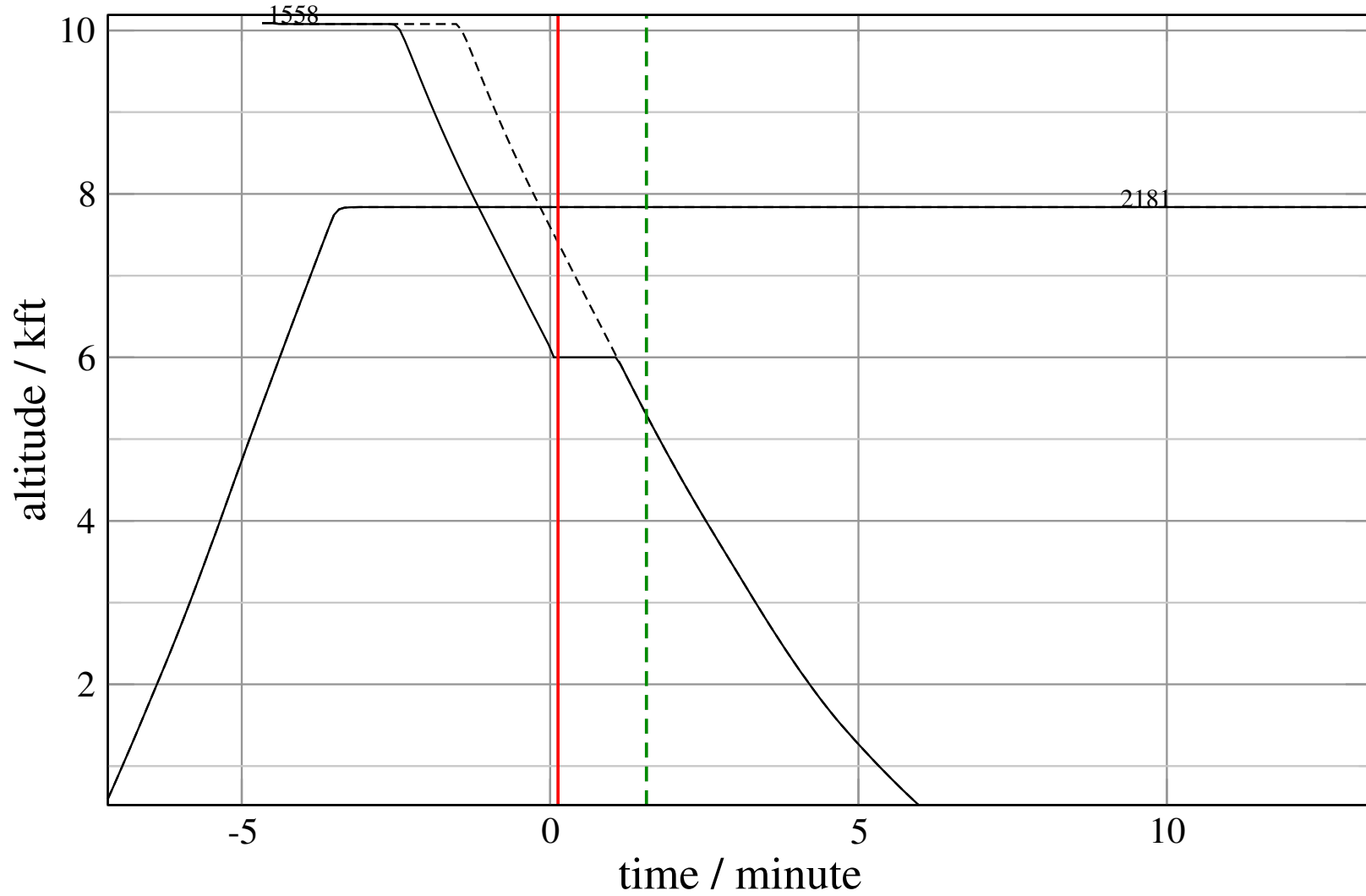
# Maneuver Planview

+ A1558D-D2181D 0.577V->1.418V: A1558D temp alt 6.0 kft, 1.0 Min (+0 s) 1558-2181-37



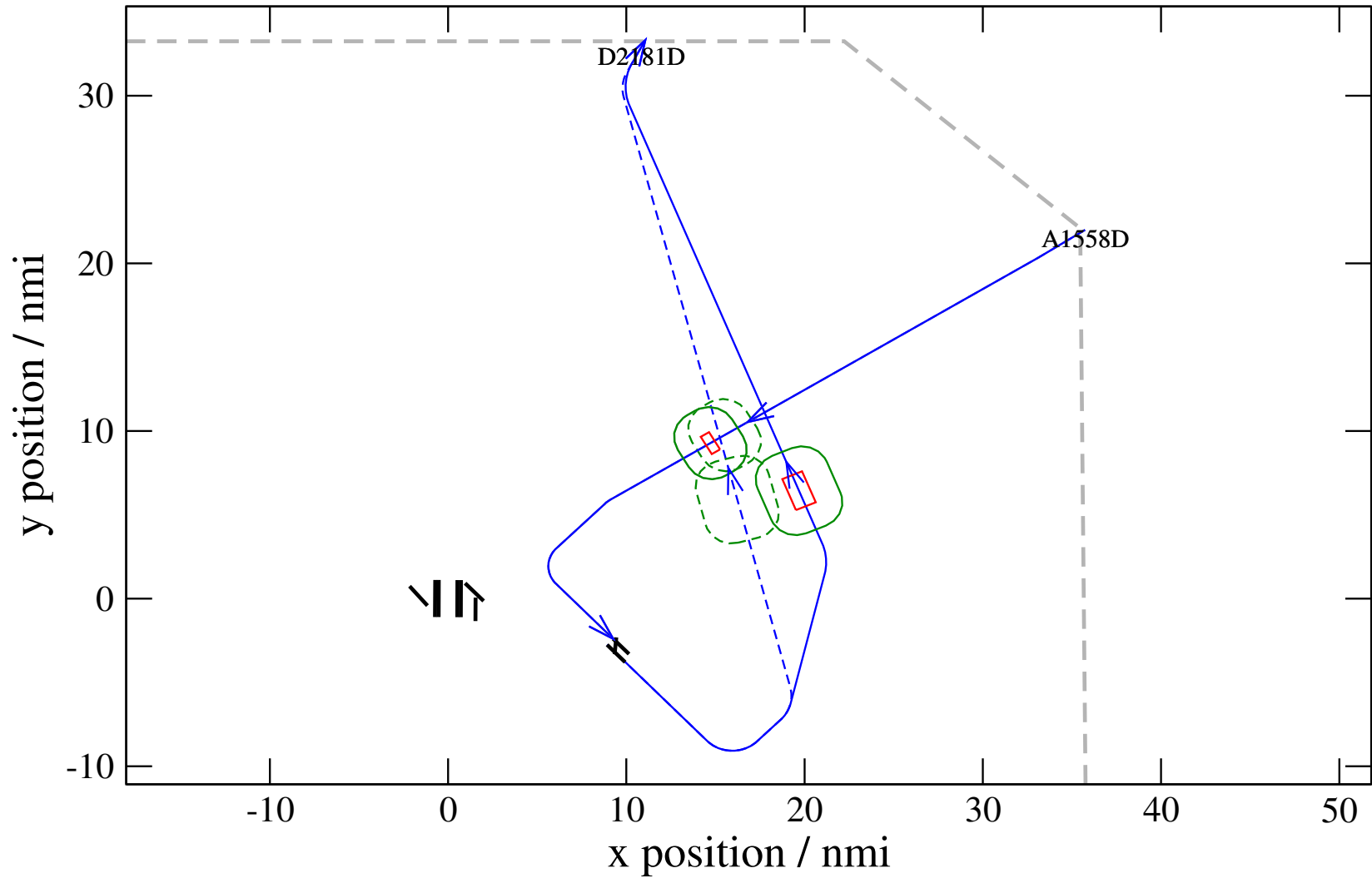
# Maneuver Altitude Profiles

+ A1558D-D2181D 0.577V->1.418V: A1558D temp alt 6.0 kft, 1.0 Min (+0 s) 1558-2181-37



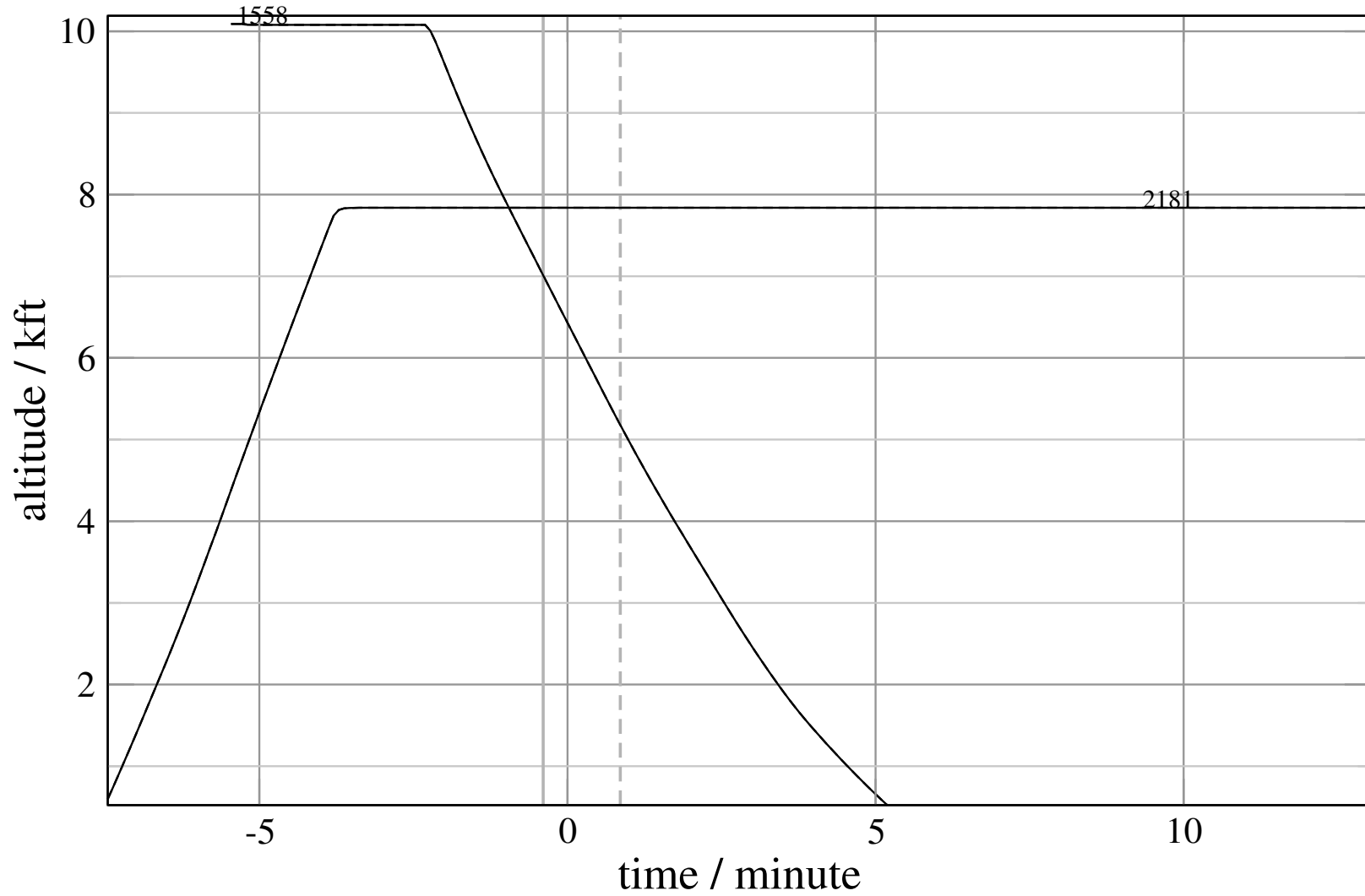
# Maneuver Planview

+ D2181D-A1558D 0.802V->1.305H: D2181D reroute2 0 nm, -30 deg, 10 nm (+22 s) 1558-2181-38



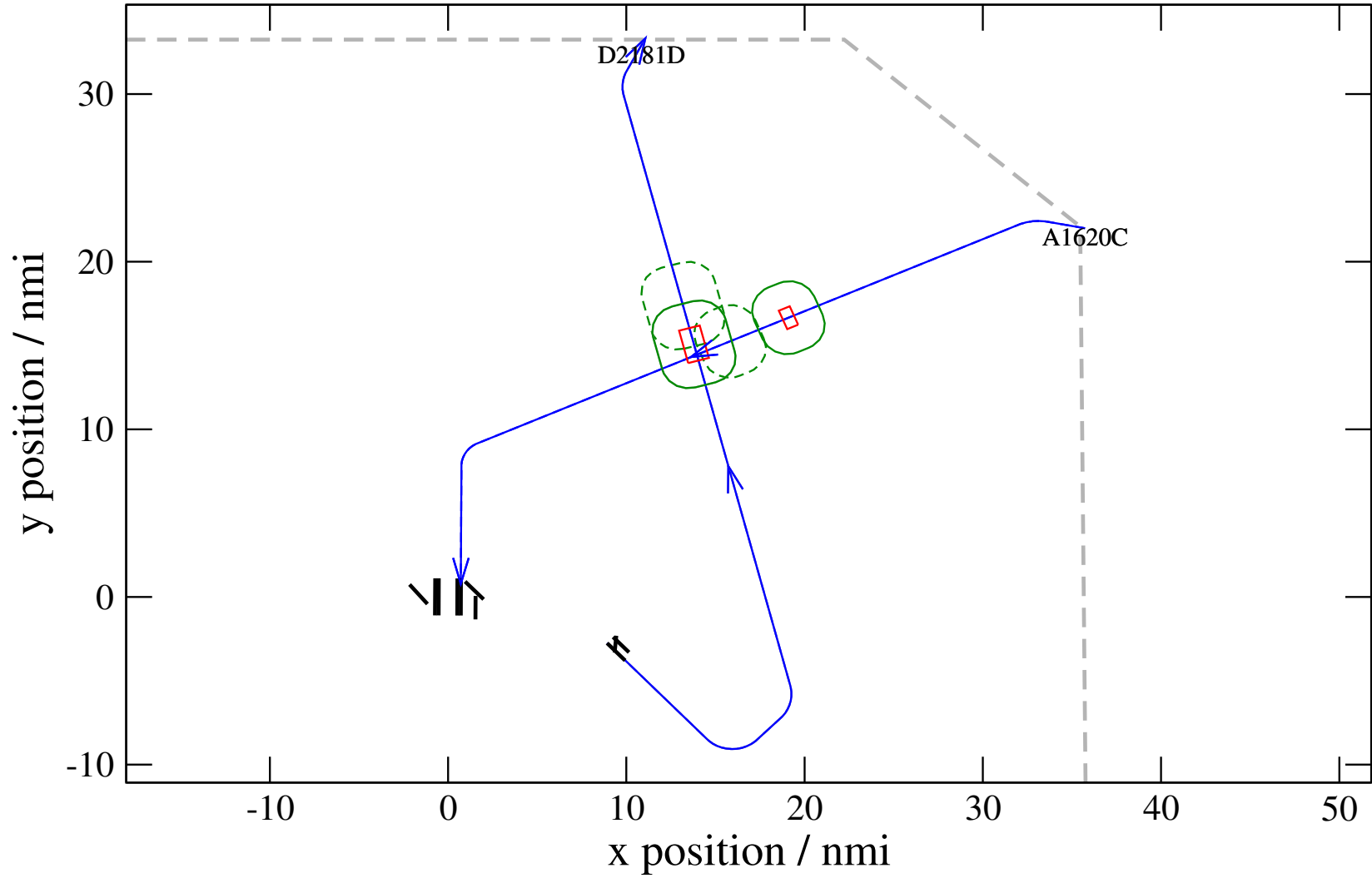
# Maneuver Altitude Profiles

+ D2181D-A1558D 0.802V->1.305H: D2181D reroute2 0 nm, -30 deg, 10 nm (+22 s) 1558-2181-38



# Maneuver Planview

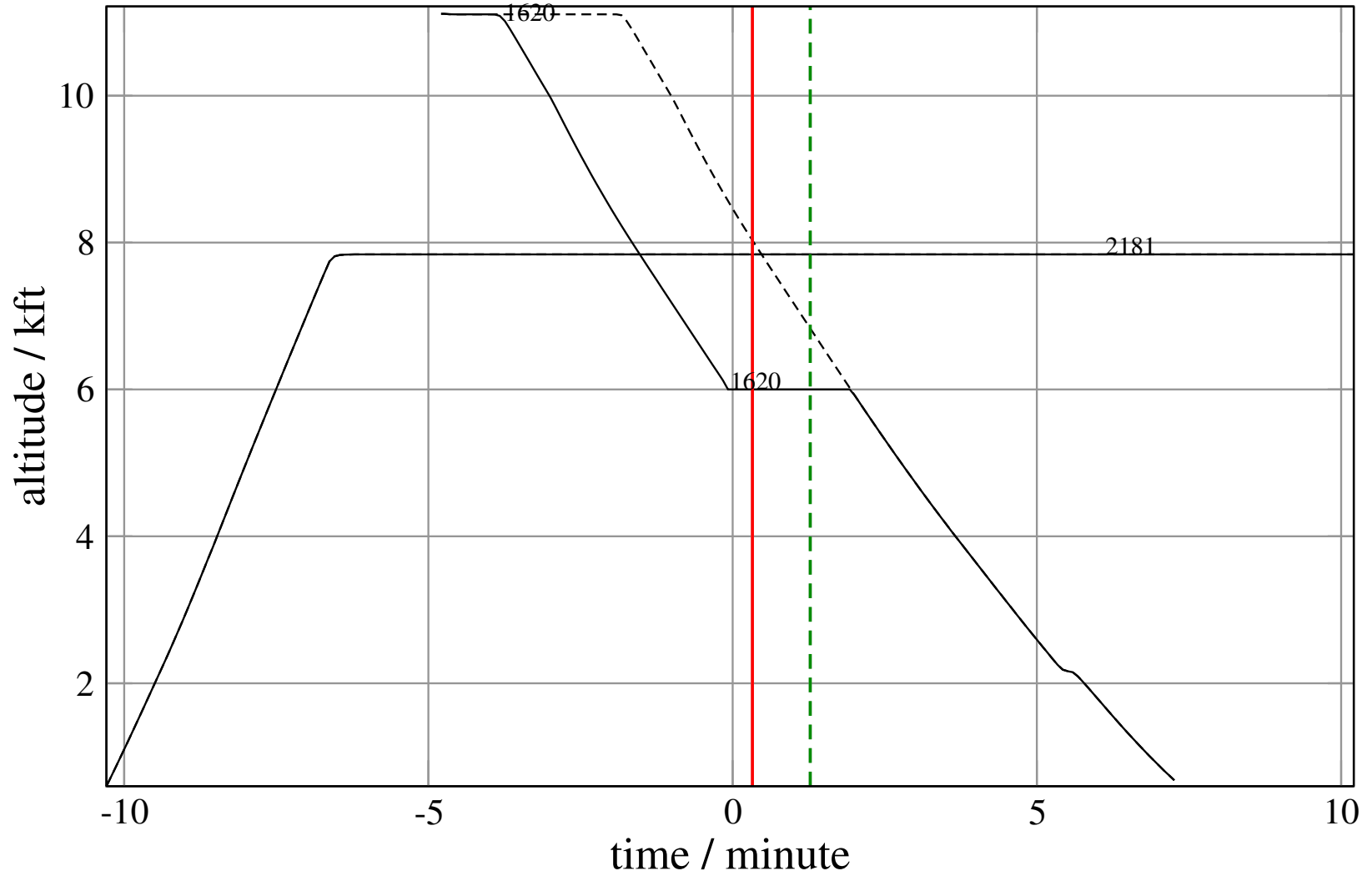
+ A1620C-D2181D 0.519H->1.505H: A1620C temp alt 6.0 kft, 2.0 Min (+0 s) 1620-2181-31





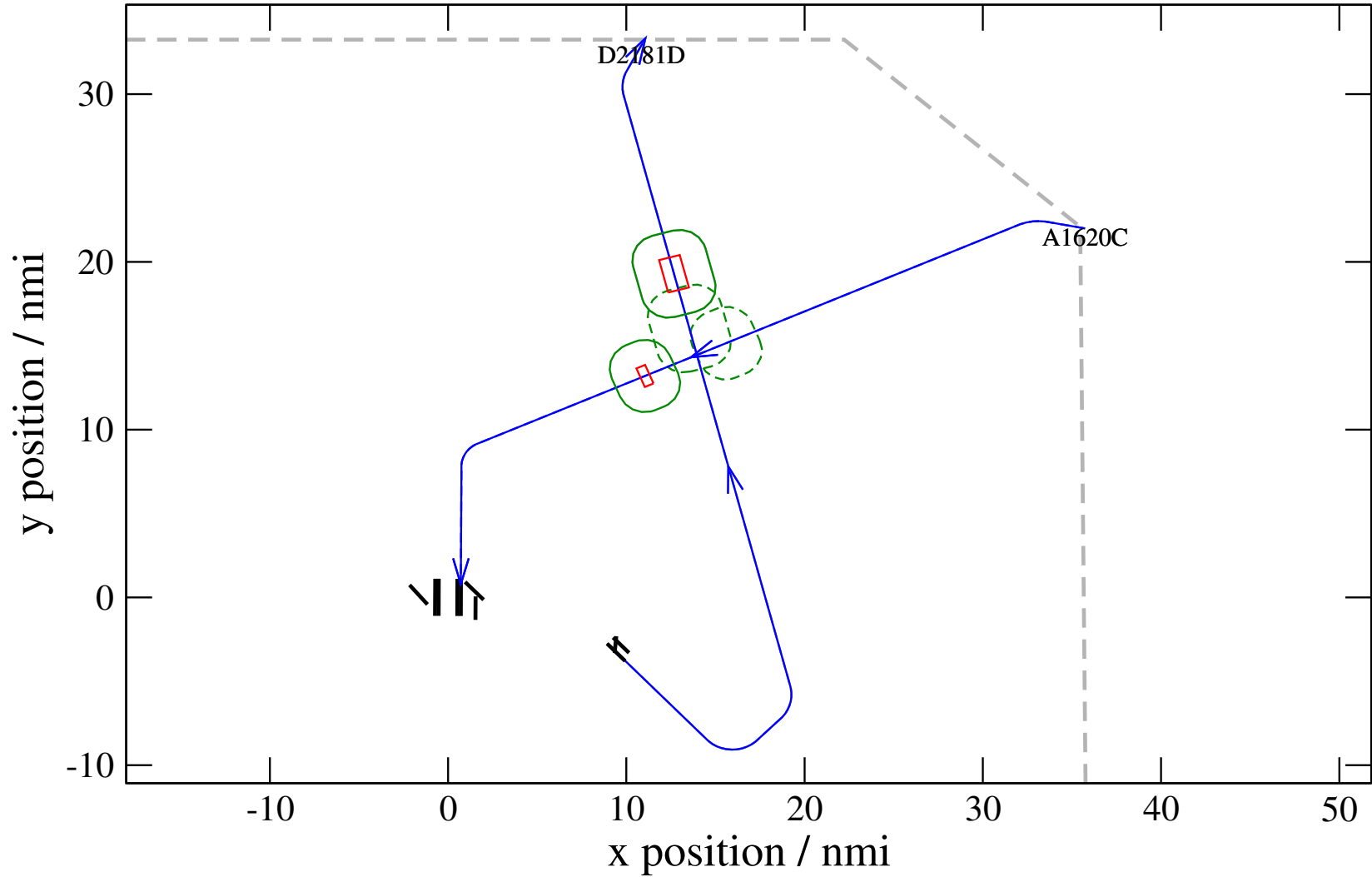
# Maneuver Altitude Profiles

+ A1620C-D2181D 0.519H->1.505H: A1620C temp alt 6.0 kft, 2.0 Min (+0 s) 1620-2181-31



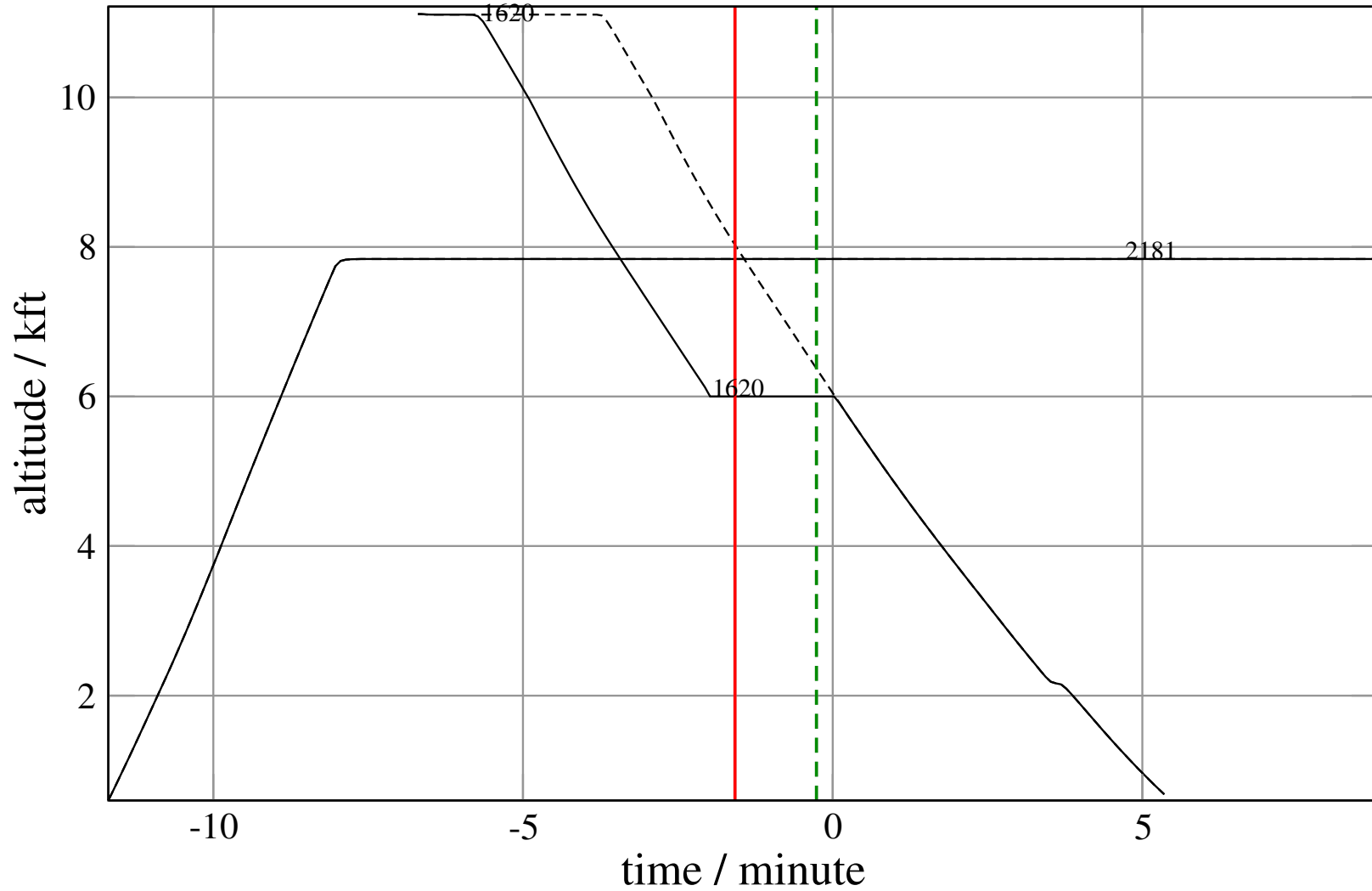
# Maneuver Planview

+ A1620C-D2181D 0.294H->1.502H: A1620C temp alt 6.0 kft, 2.0 Min (+0 s) 1620-2181-32



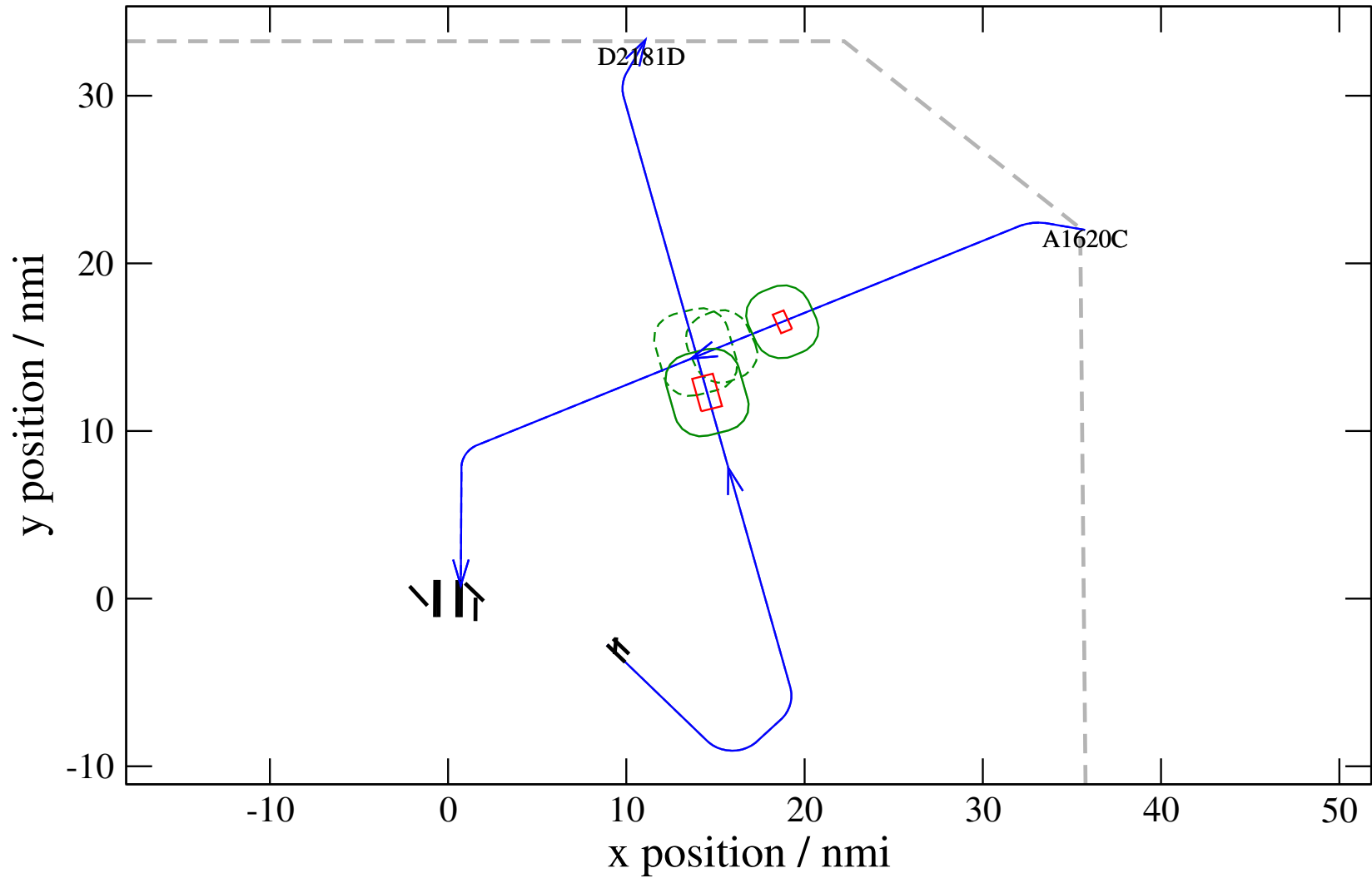
# Maneuver Altitude Profiles

+ A1620C-D2181D 0.294H->1.502H: A1620C temp alt 6.0 kft, 2.0 Min (+0 s) 1620-2181-32



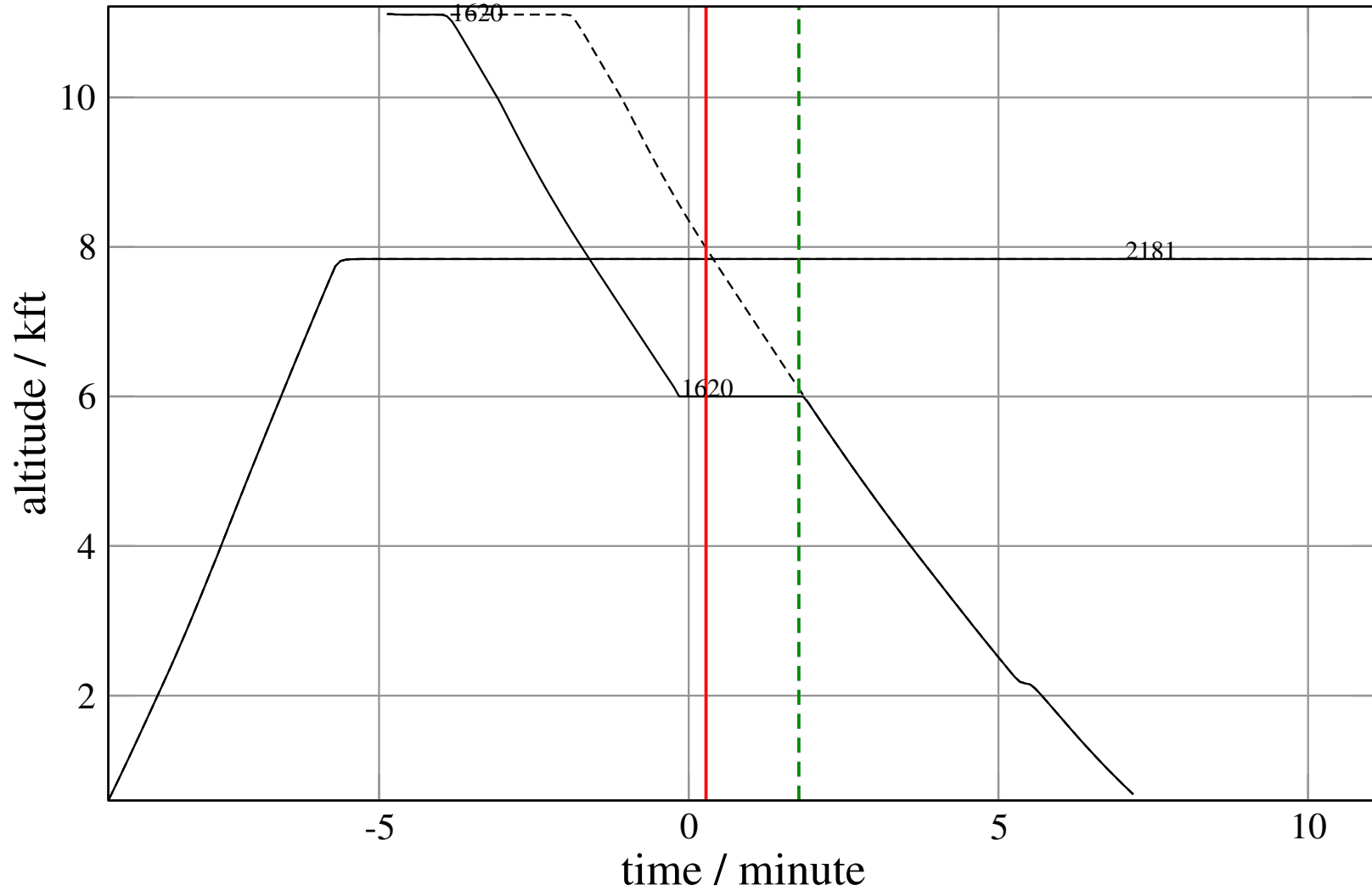
# Maneuver Planview

+ A1620C-D2181D 0.296V->1.511H: A1620C temp alt 6.0 kft, 2.0 Min (+0 s) 1620-2181-33



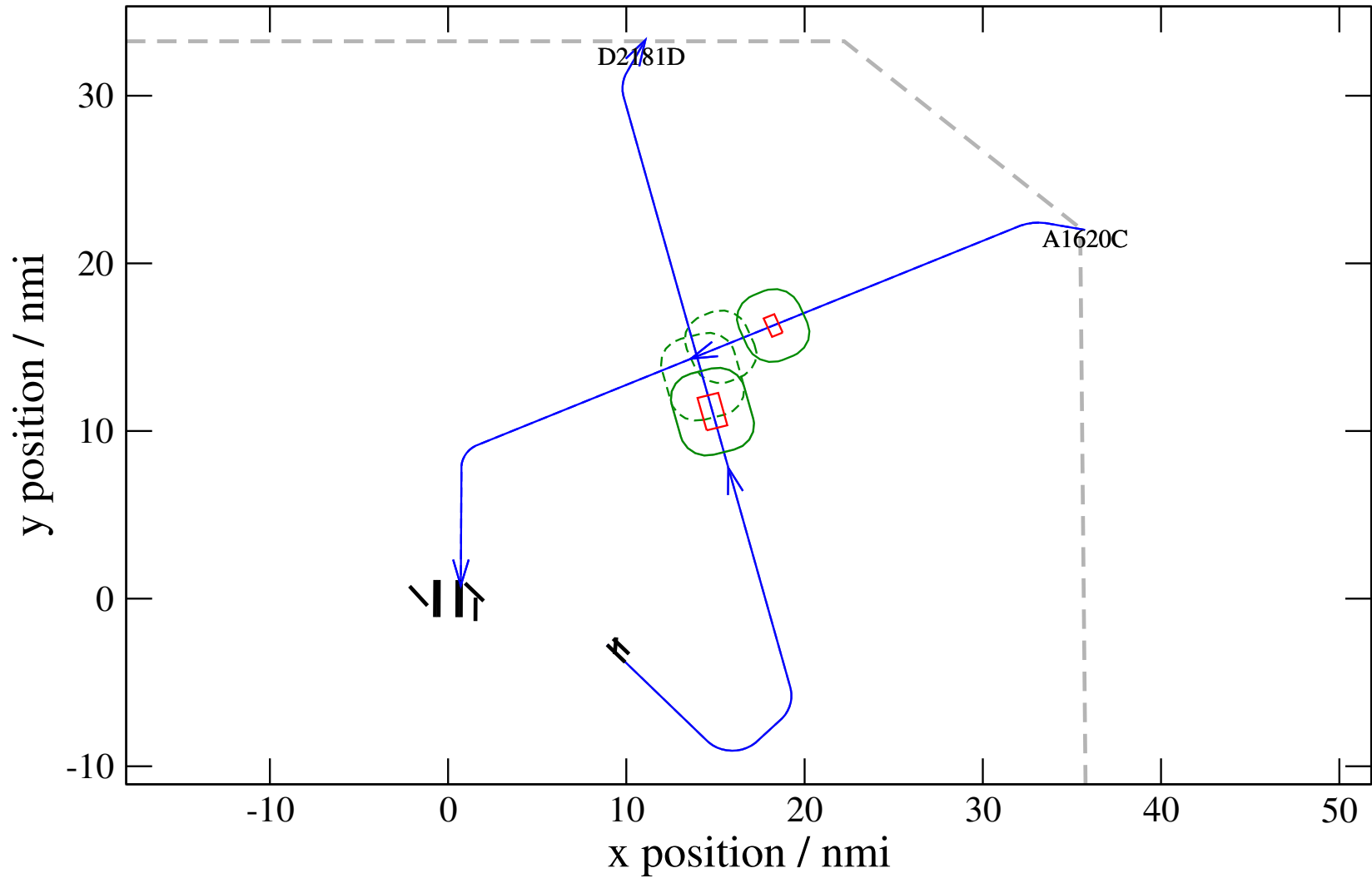
# Maneuver Altitude Profiles

+ A1620C-D2181D 0.296V->1.511H: A1620C temp alt 6.0 kft, 2.0 Min (+0 s) 1620-2181-33



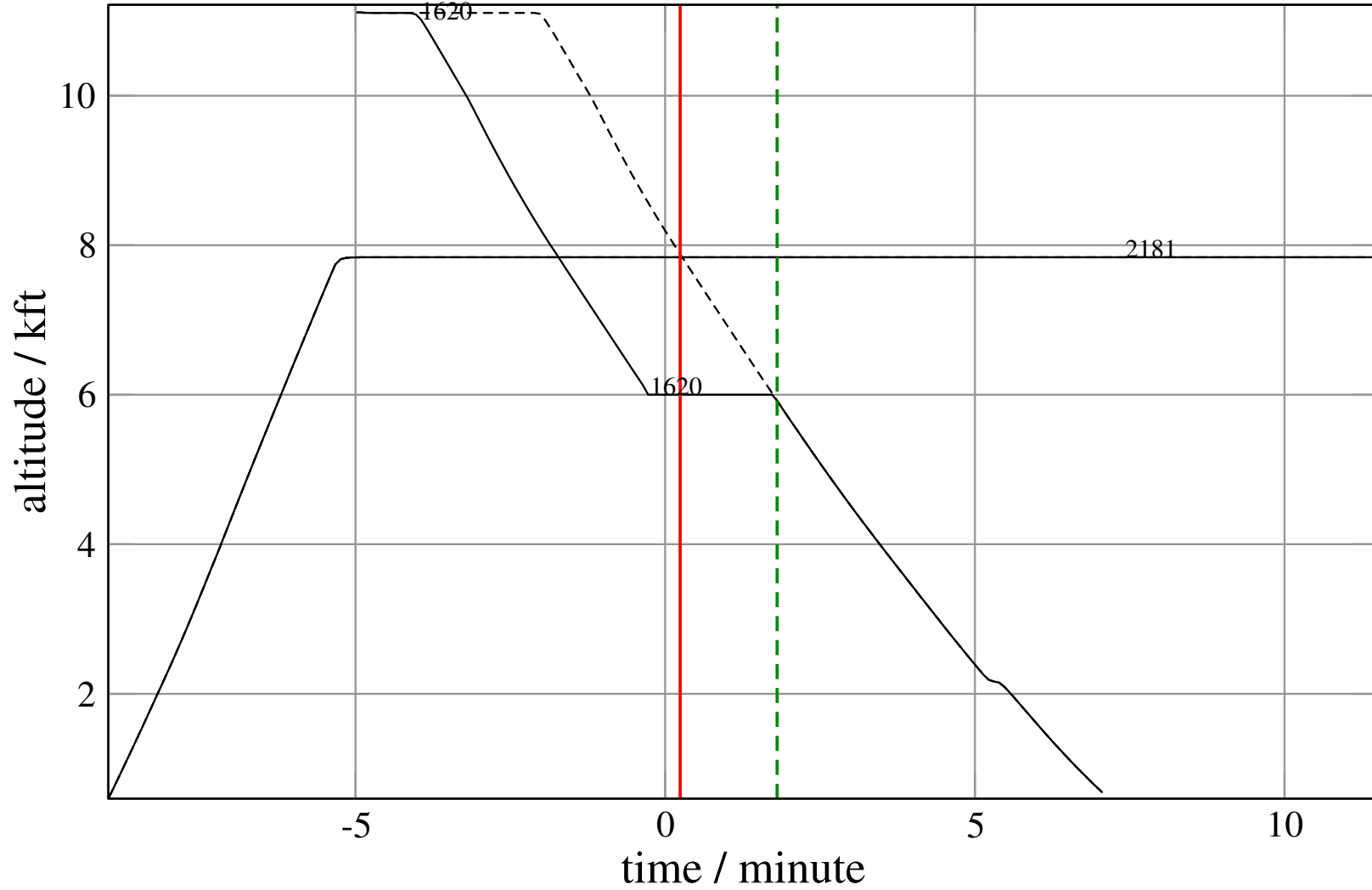
# Maneuver Planview

+ A1620C-D2181D 0.315H->1.501H: A1620C temp alt 6.0 kft, 2.0 Min (+0 s) 1620-2181-34



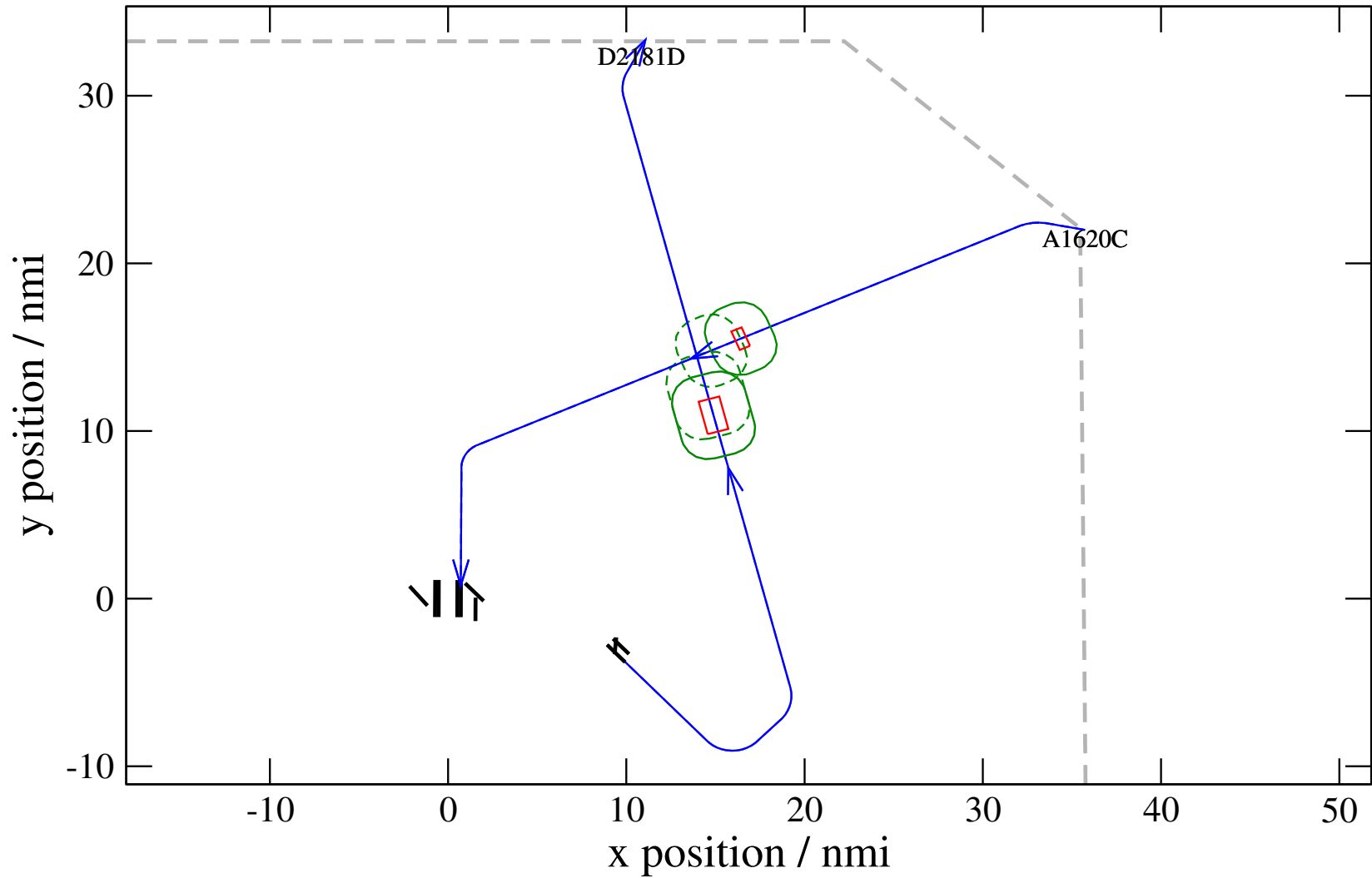
# Maneuver Altitude Profiles

+ A1620C-D2181D 0.315H->1.501H: A1620C temp alt 6.0 kft, 2.0 Min (+0 s) 1620-2181-34



# Maneuver Planview

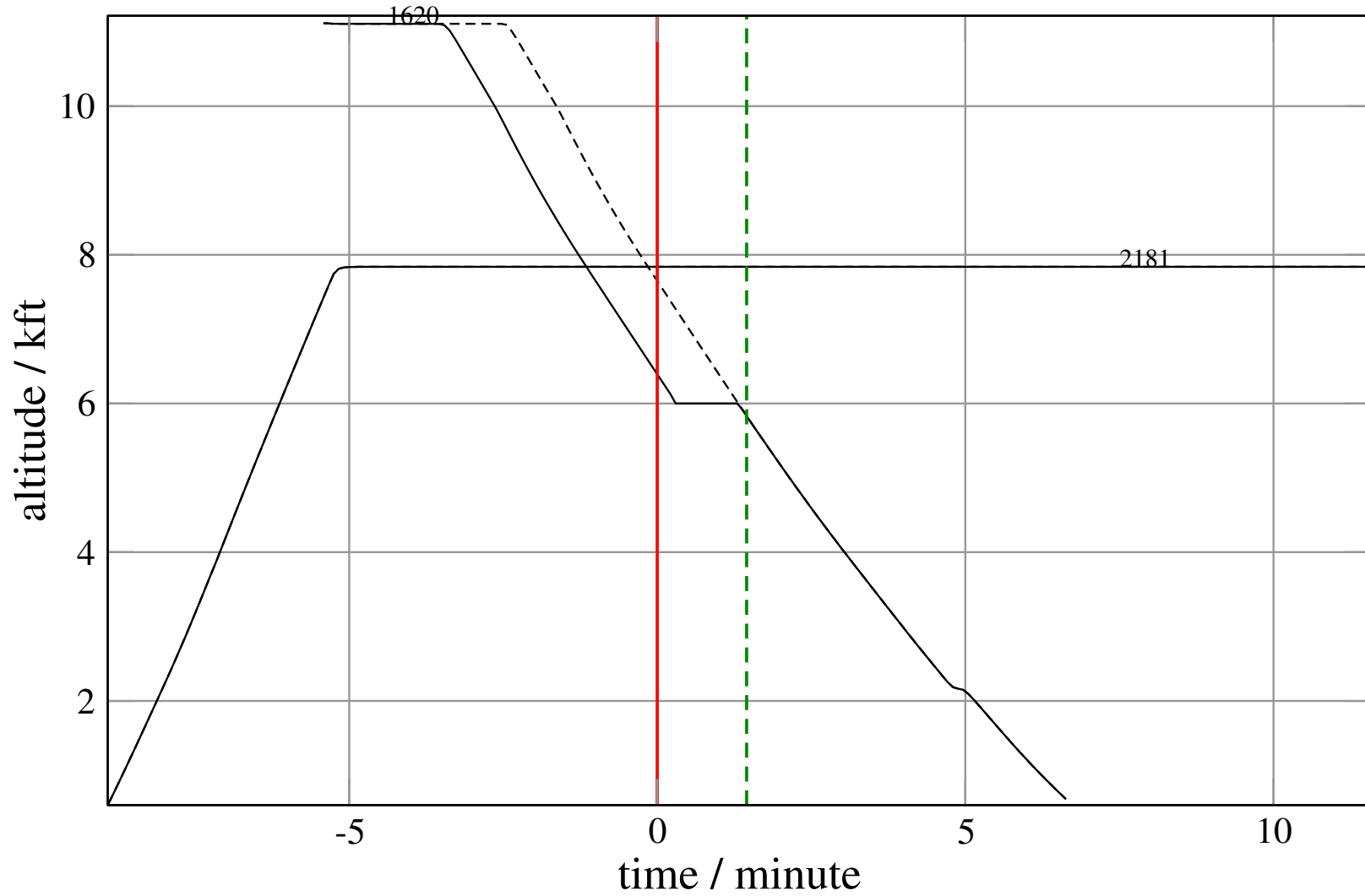
+ A1620C-D2181D 0.403V->1.161V: A1620C temp alt 6.0 kft, 1.0 Min (+0 s) 1620-2181-35





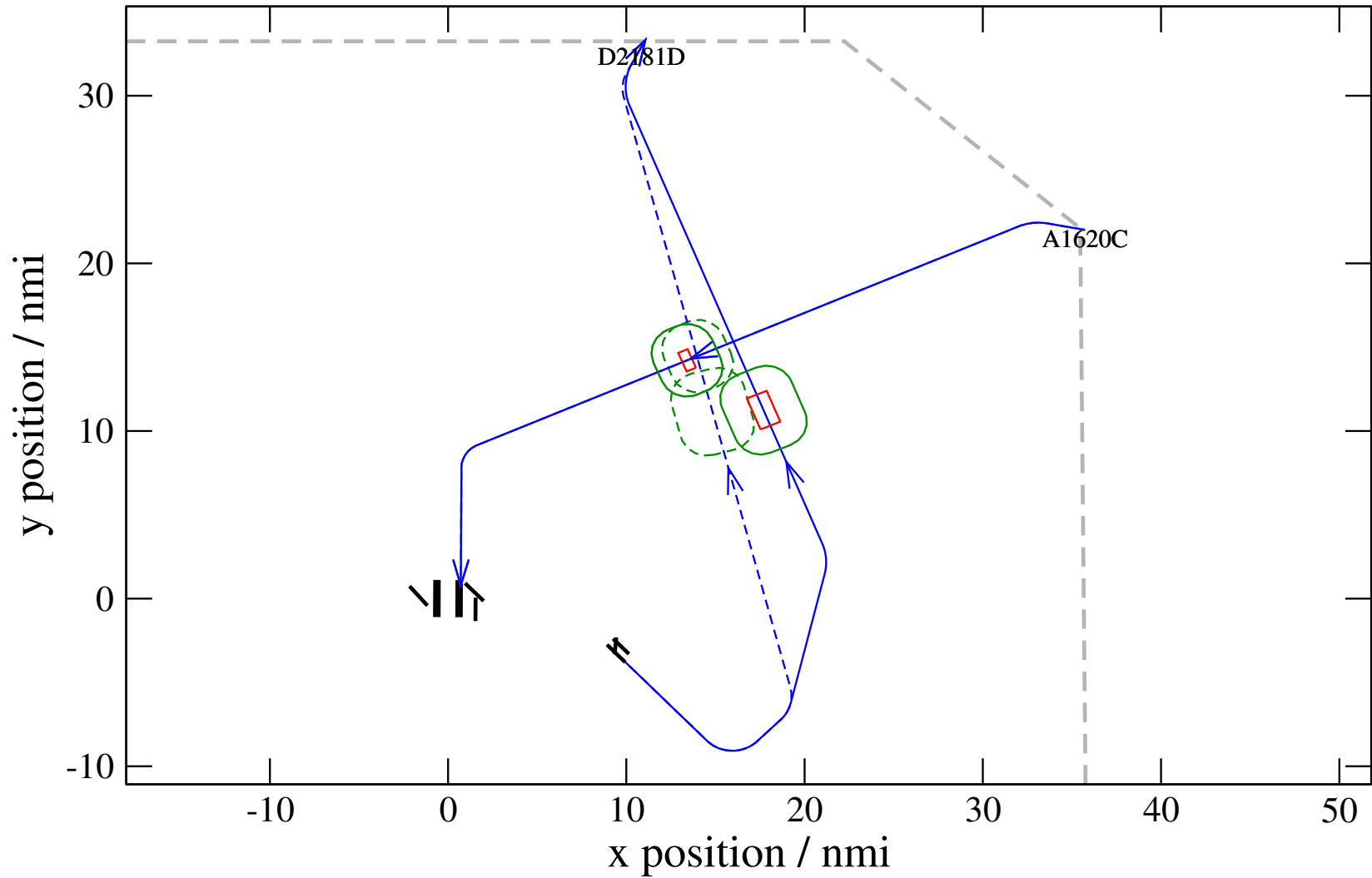
# Maneuver Altitude Profiles

+ A1620C-D2181D 0.403V->1.161V: A1620C temp alt 6.0 kft, 1.0 Min (+0 s) 1620-2181-35



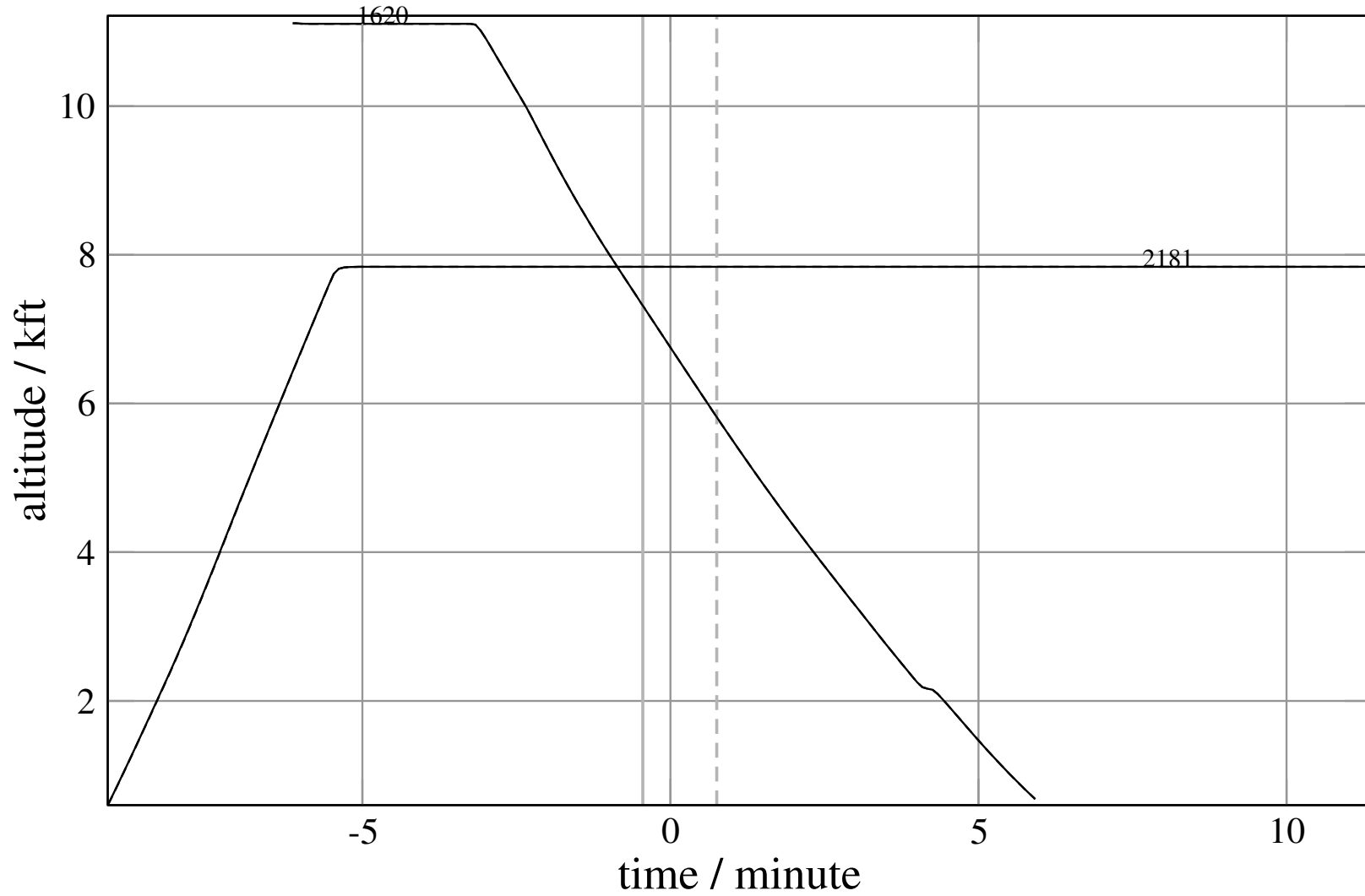
# Maneuver Planview

+ D2181D-A1620C 0.630V->1.131H: D2181D reroute2 0 nm, -30 deg, 10 nm (+22 s) 1620-2181-36



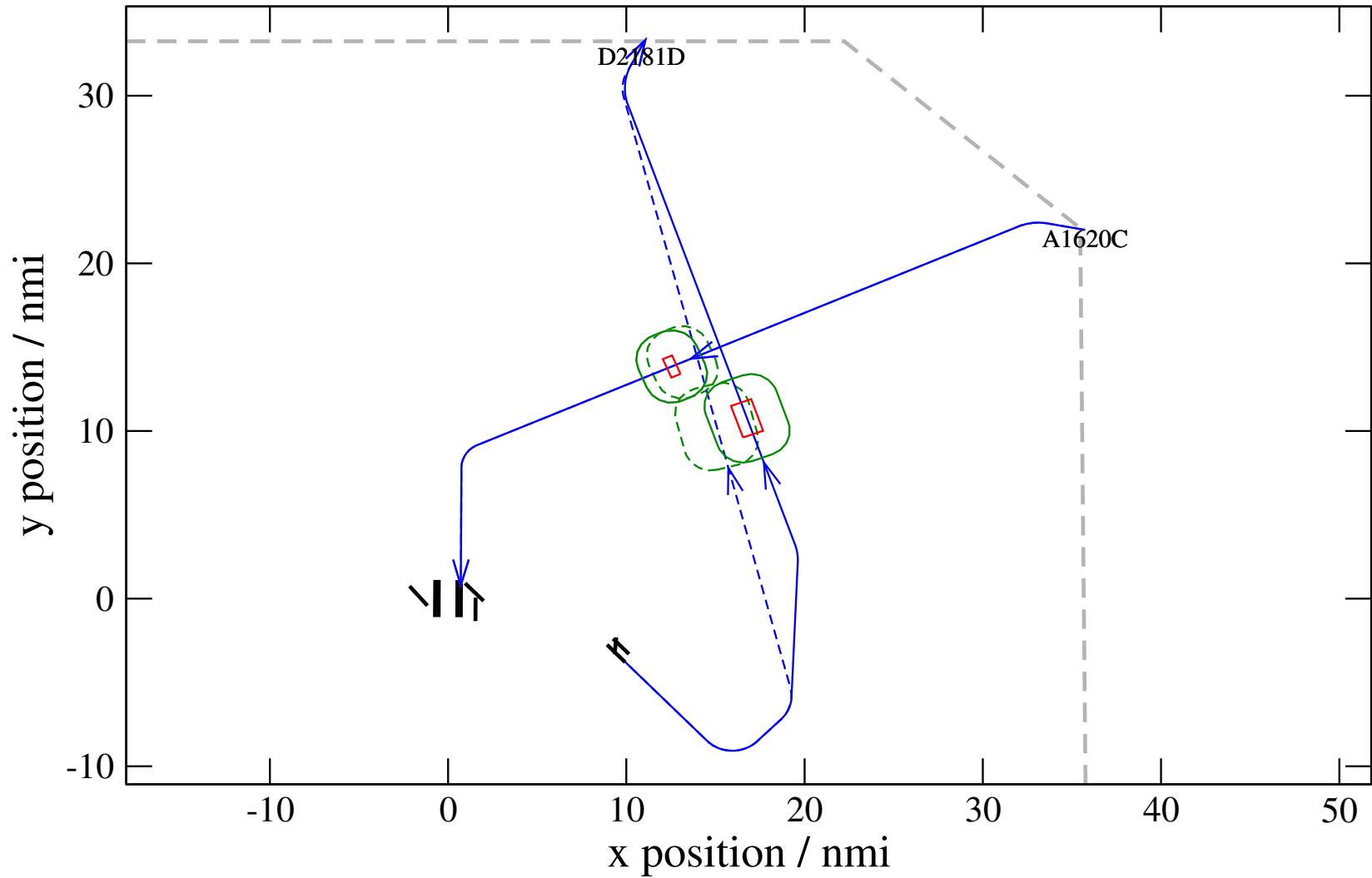
# Maneuver Altitude Profiles

+ D2181D-A1620C 0.630V->1.131H: D2181D reroute2 0 nm, -30 deg, 10 nm (+22 s) 1620-2181-36



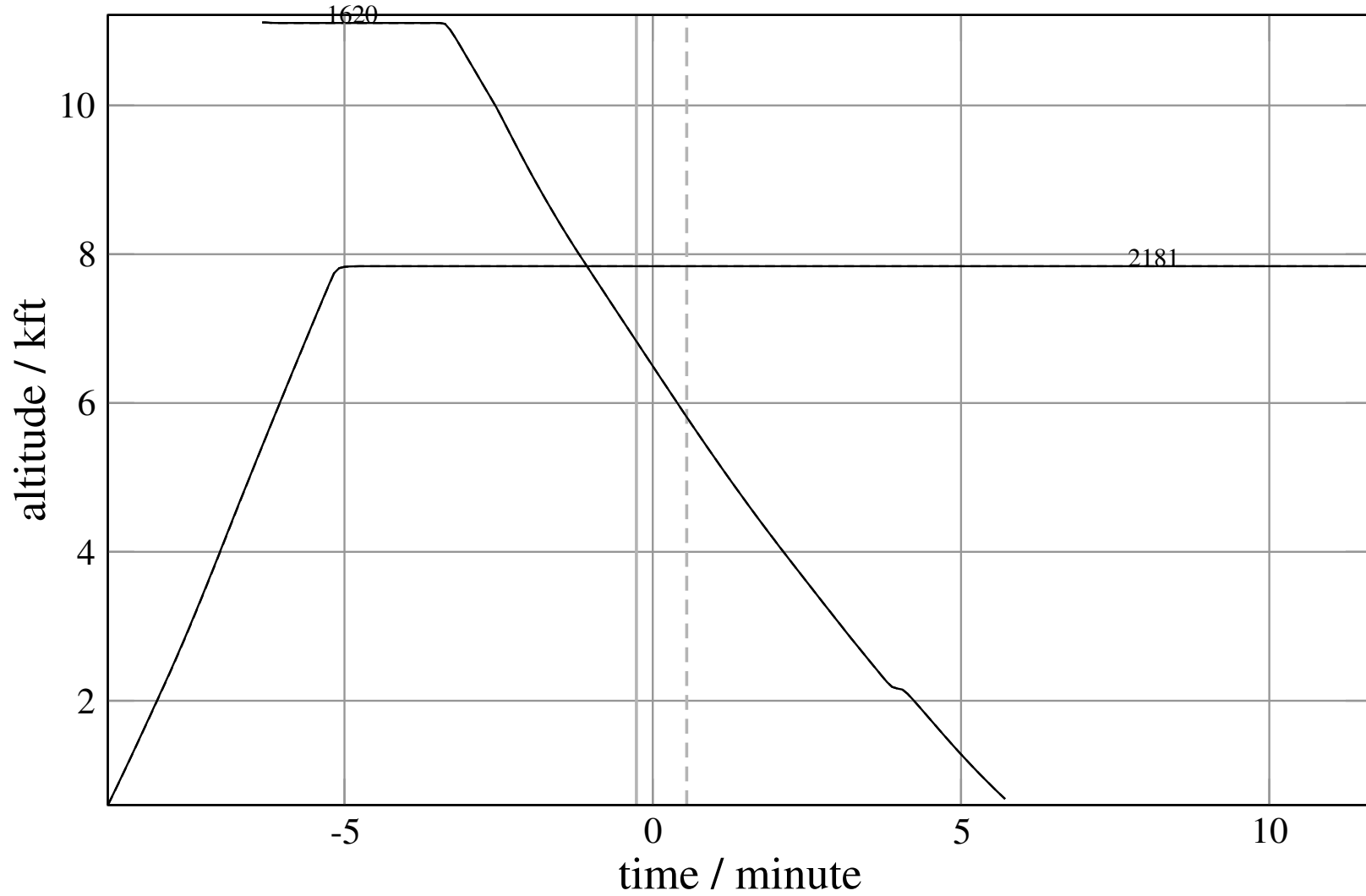
# Maneuver Planview

+ D2181D-A1620C 0.888V->1.139H: D2181D reroute2 0 nm, -40 deg, 10 nm (+8 s) 1620-2181-37



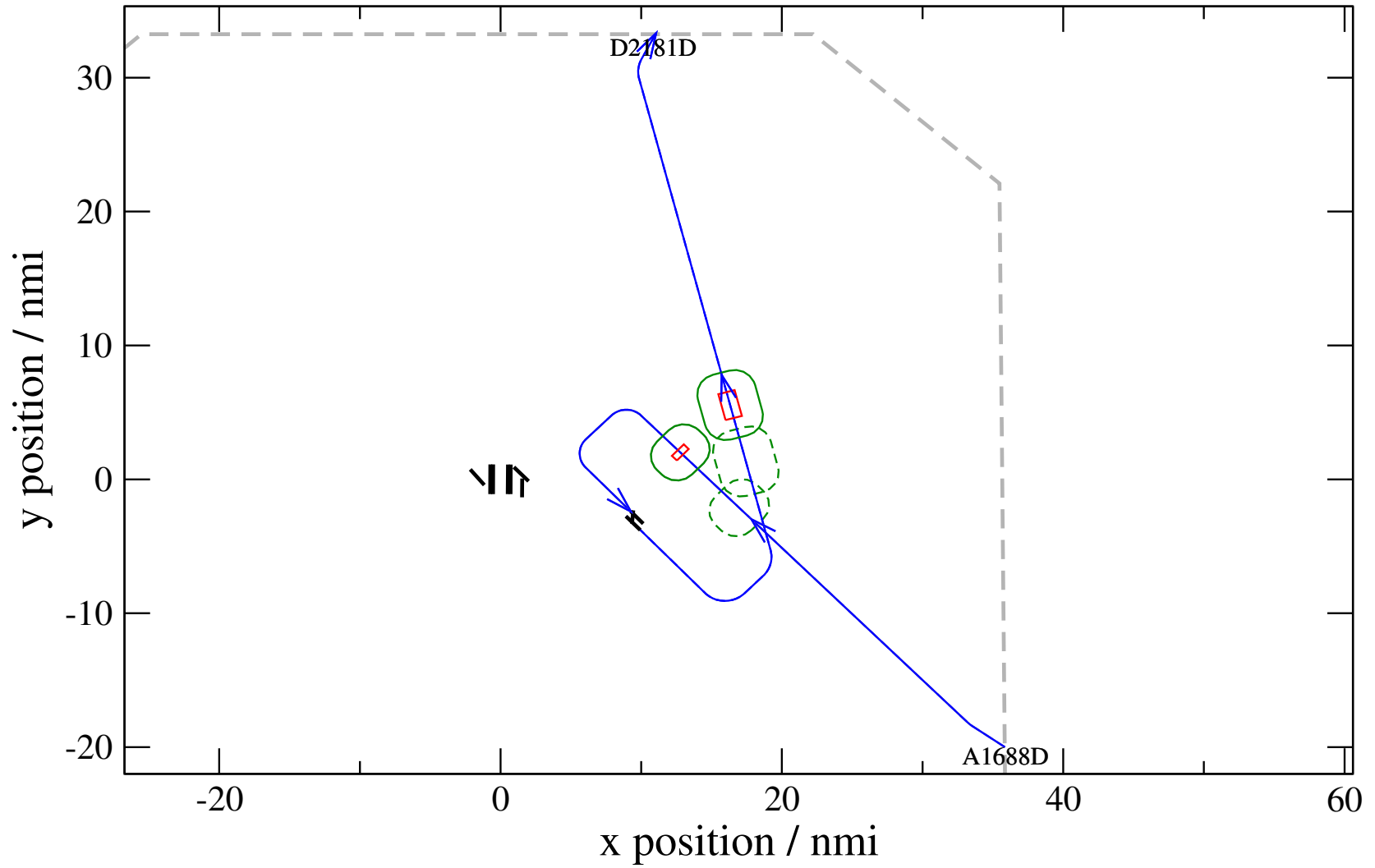
# Maneuver Altitude Profiles

+ D2181D-A1620C 0.888V->1.139H: D2181D reroute2 0 nm, -40 deg, 10 nm (+8 s) 1620-2181-37



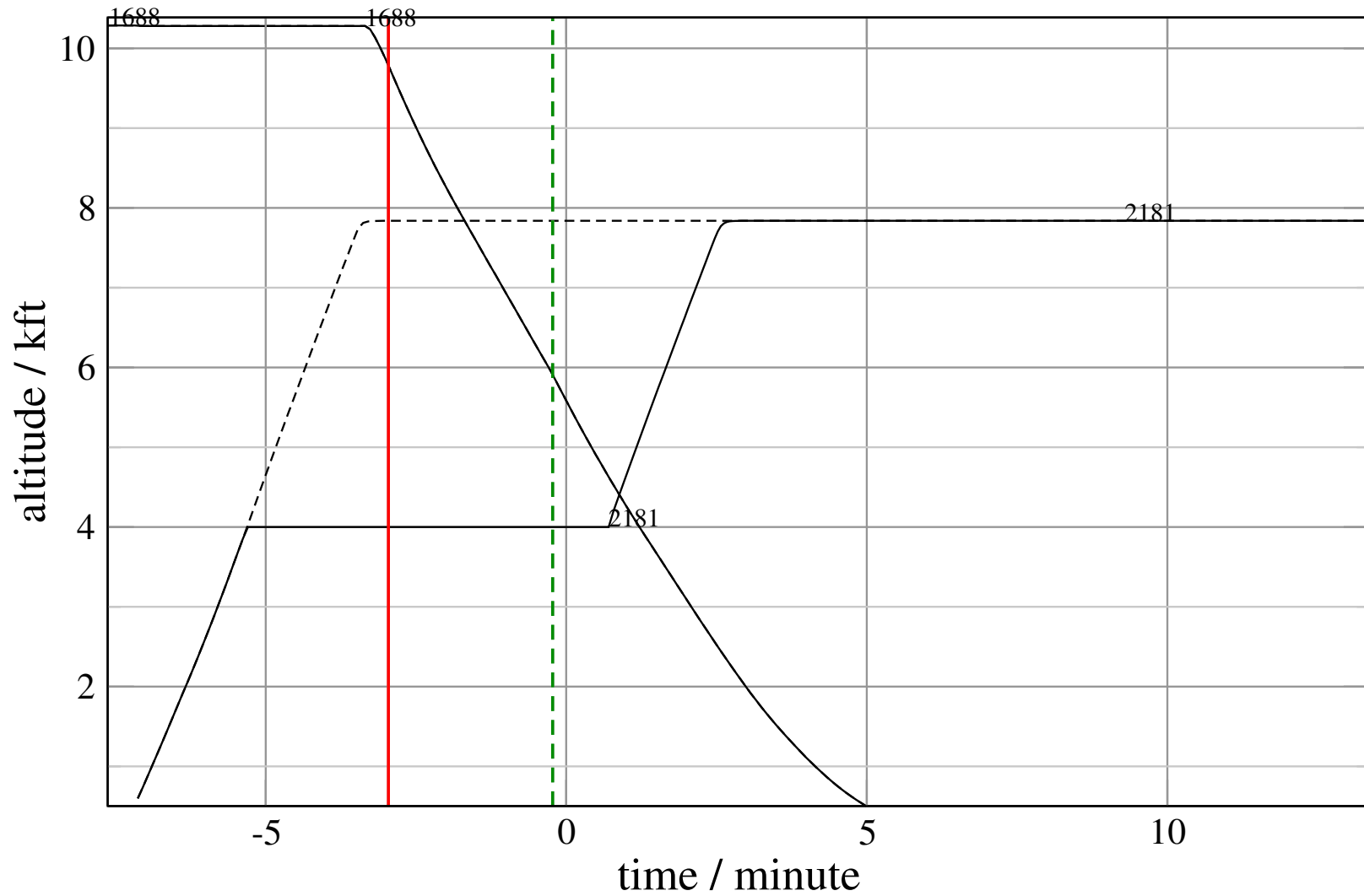
# Maneuver Planview

+ D2181D-A1688D 0.567H->1.161H: D2181D temp alt 4.0 kft, 6.0 Min (+0 s) 1688-2181-43



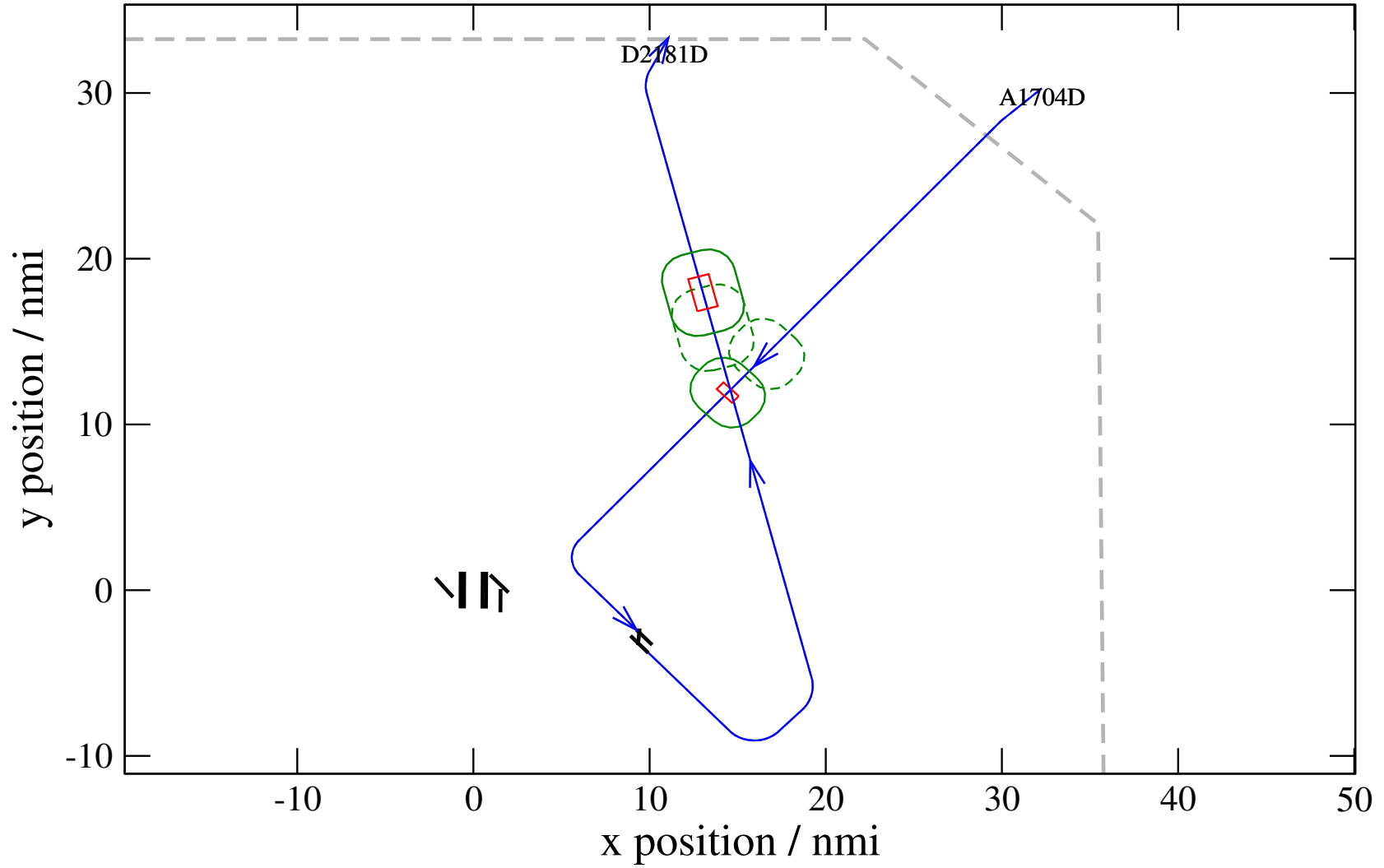
# Maneuver Altitude Profiles

+ D2181D-A1688D 0.567H->1.161H: D2181D temp alt 4.0 kft, 6.0 Min (+0 s) 1688-2181-43



# Maneuver Planview

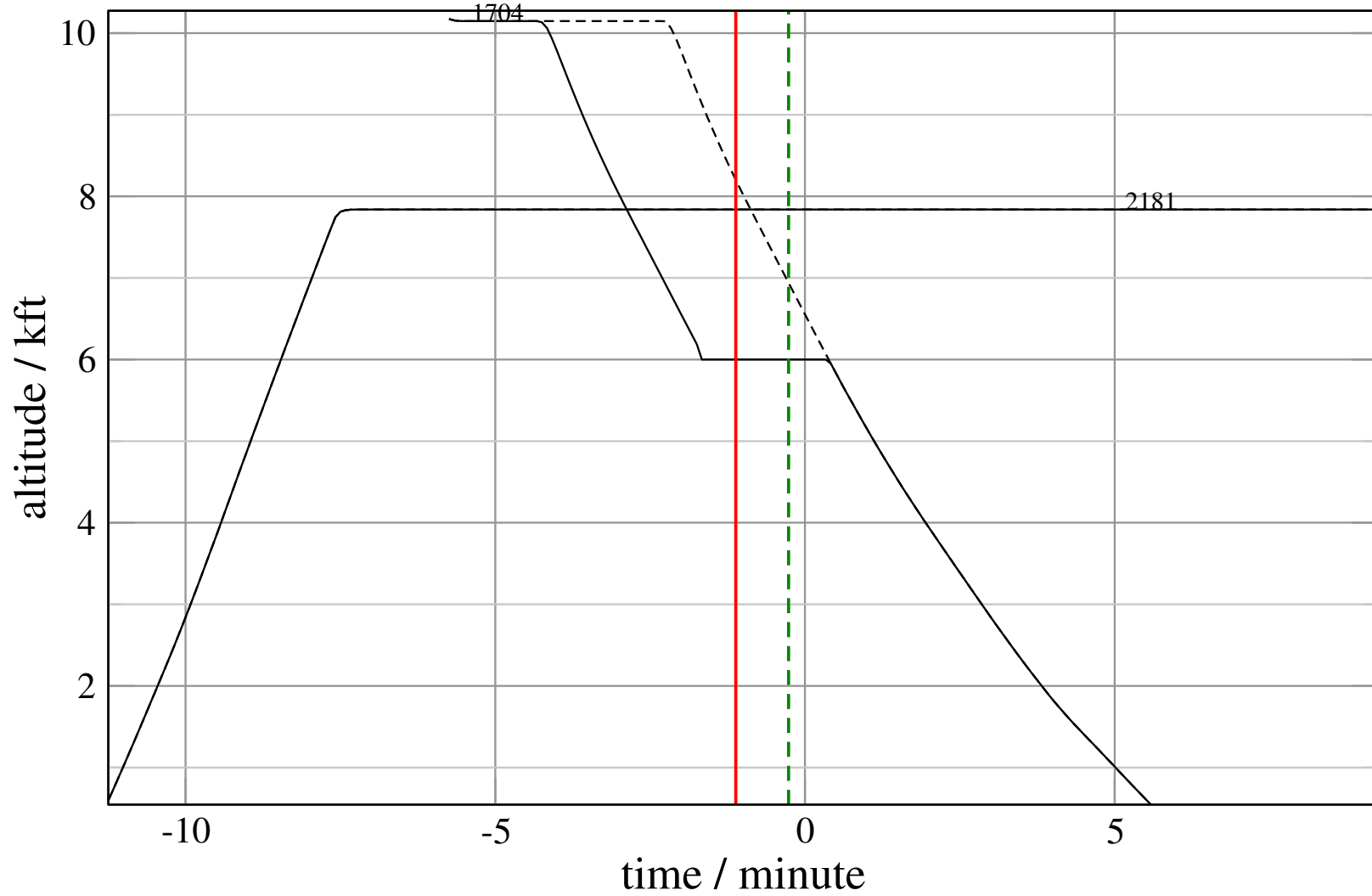
+ A1704D-D2181D 0.560H->1.510H: A1704D temp alt 6.0 kft, 2.0 Min (+0 s) 1704-2181-31





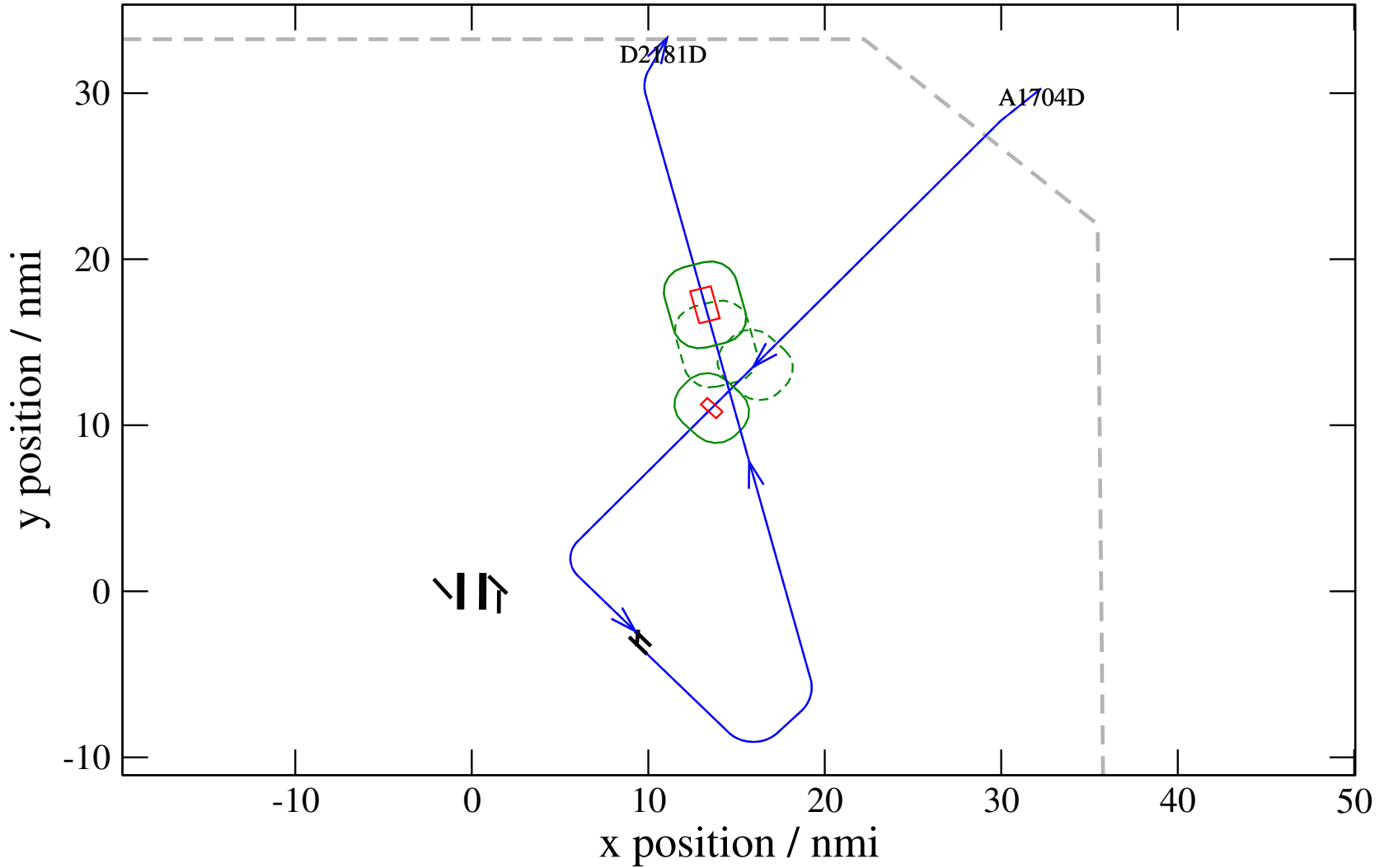
# Maneuver Altitude Profiles

+ A1704D-D2181D 0.560H->1.510H: A1704D temp alt 6.0 kft, 2.0 Min (+0 s) 1704-2181-31



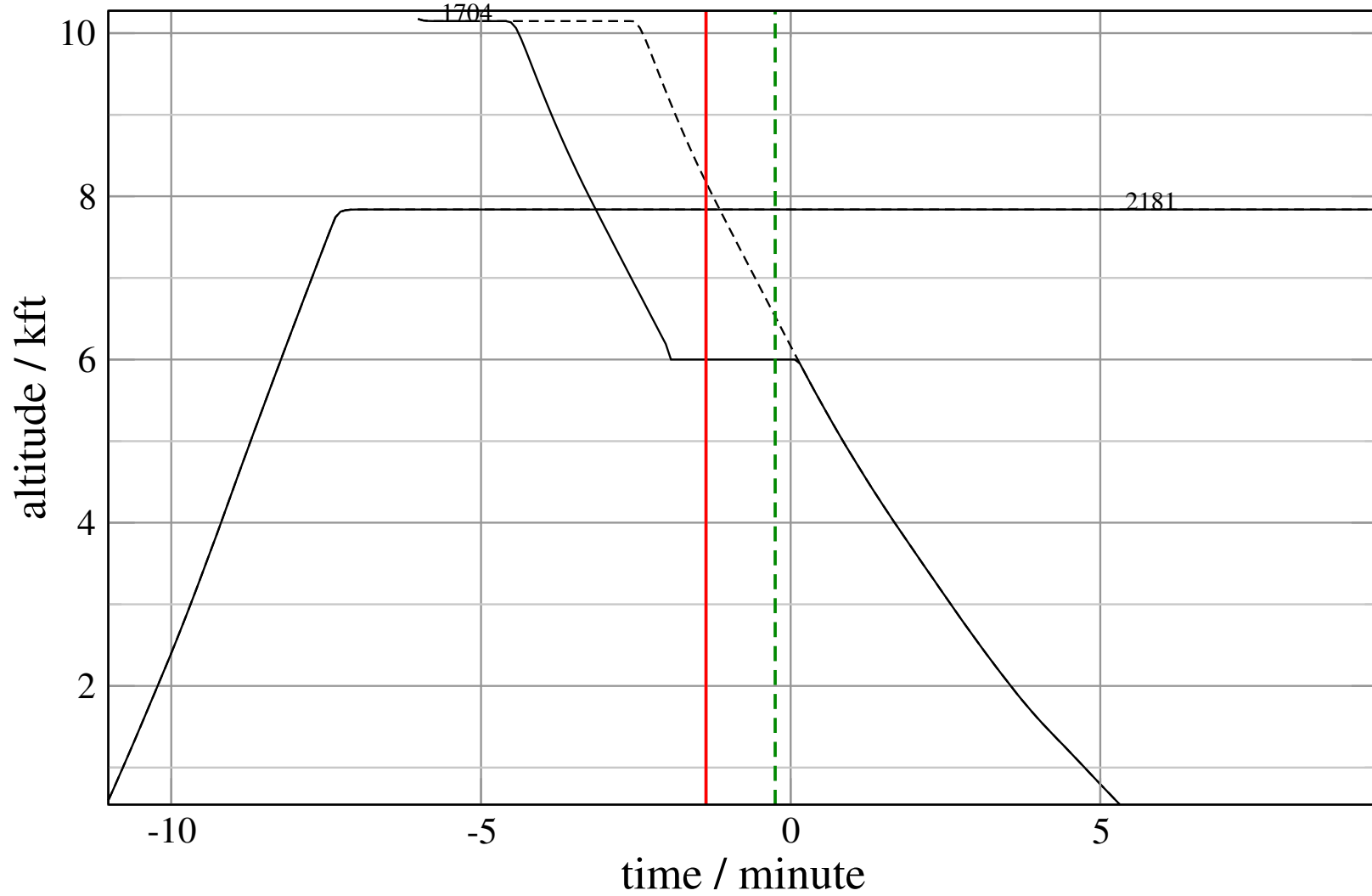
# Maneuver Planview

+ A1704D-D2181D 0.326H->1.504H: A1704D temp alt 6.0 kft, 2.0 Min (+0 s) 1704-2181-32



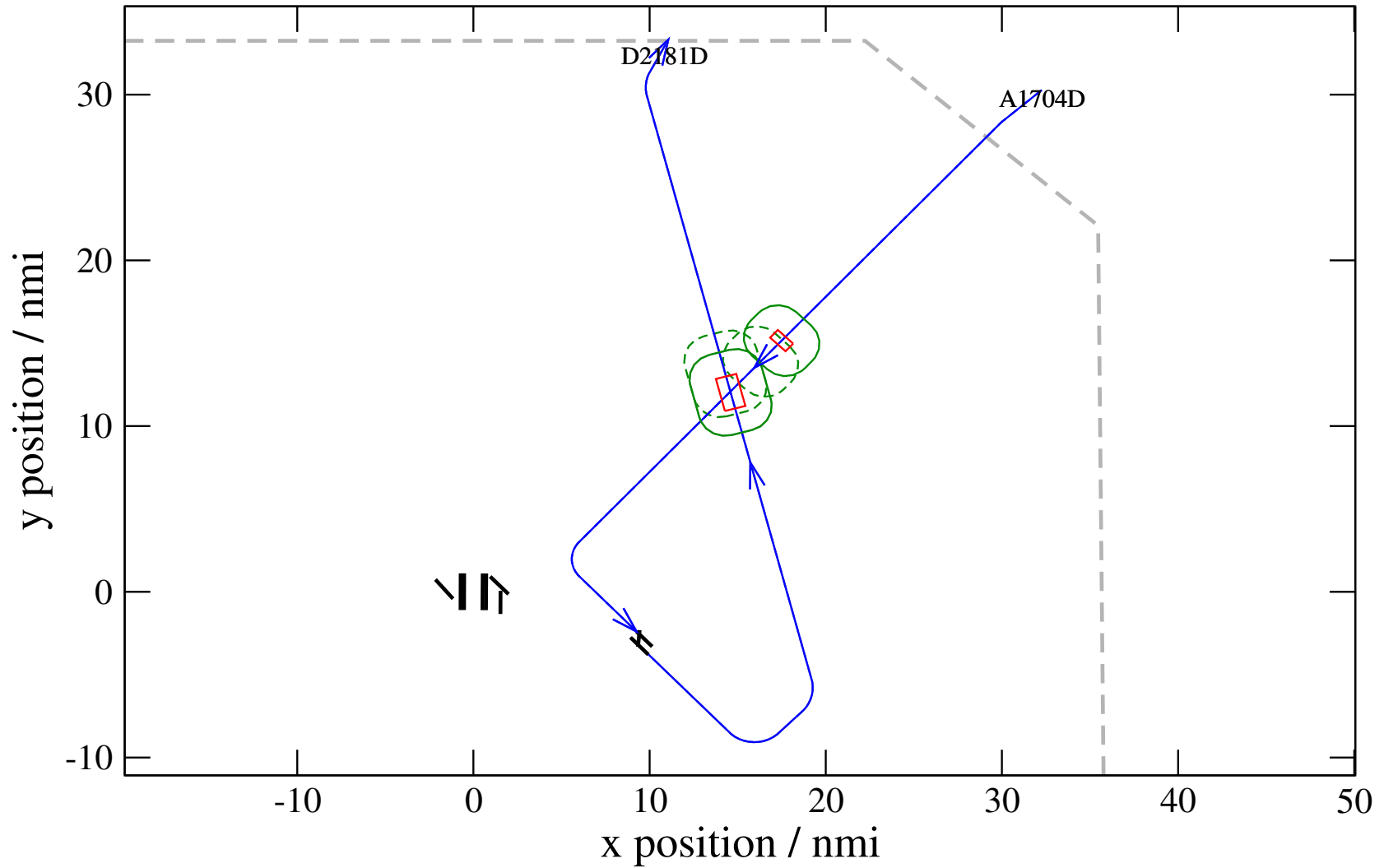
# Maneuver Altitude Profiles

+ A1704D-D2181D 0.326H->1.504H: A1704D temp alt 6.0 kft, 2.0 Min (+0 s) 1704-2181-32



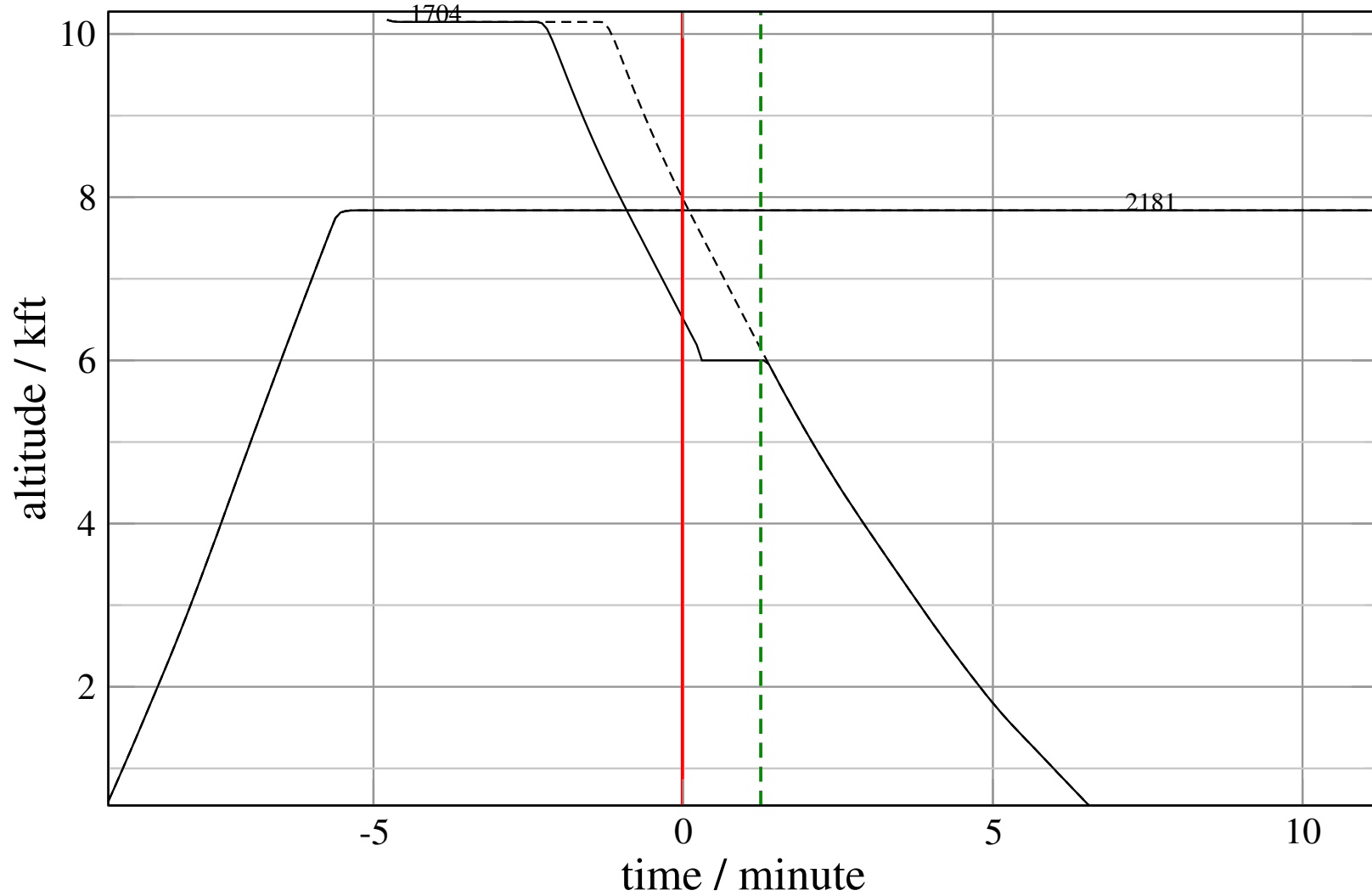
# Maneuver Planview

+ A1704D-D2181D 0.317H->1.112V: A1704D temp alt 6.0 kft, 1.0 Min (+0 s) 1704-2181-33



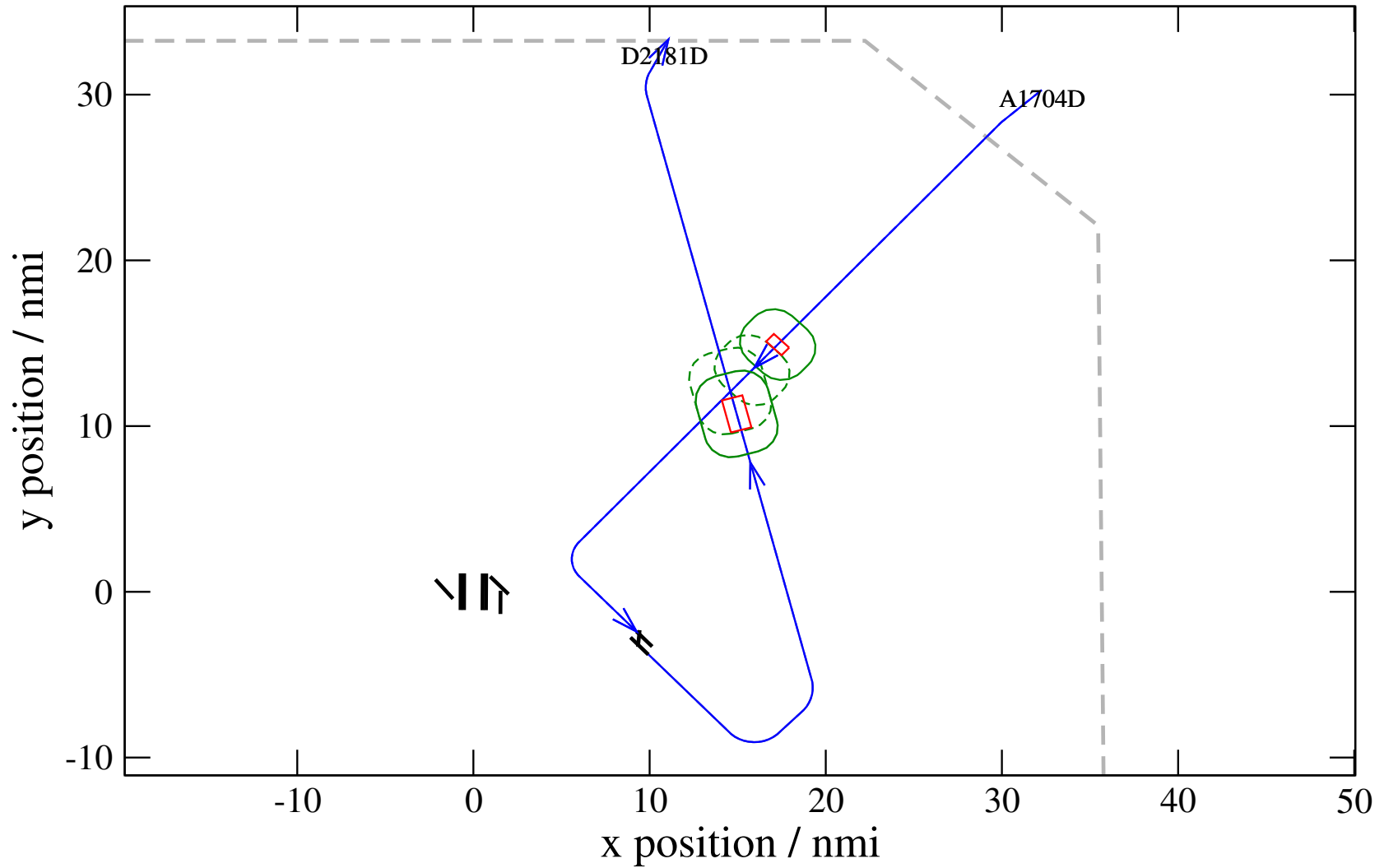
# Maneuver Altitude Profiles

+ A1704D-D2181D 0.317H->1.112V: A1704D temp alt 6.0 kft, 1.0 Min (+0 s) 1704-2181-33



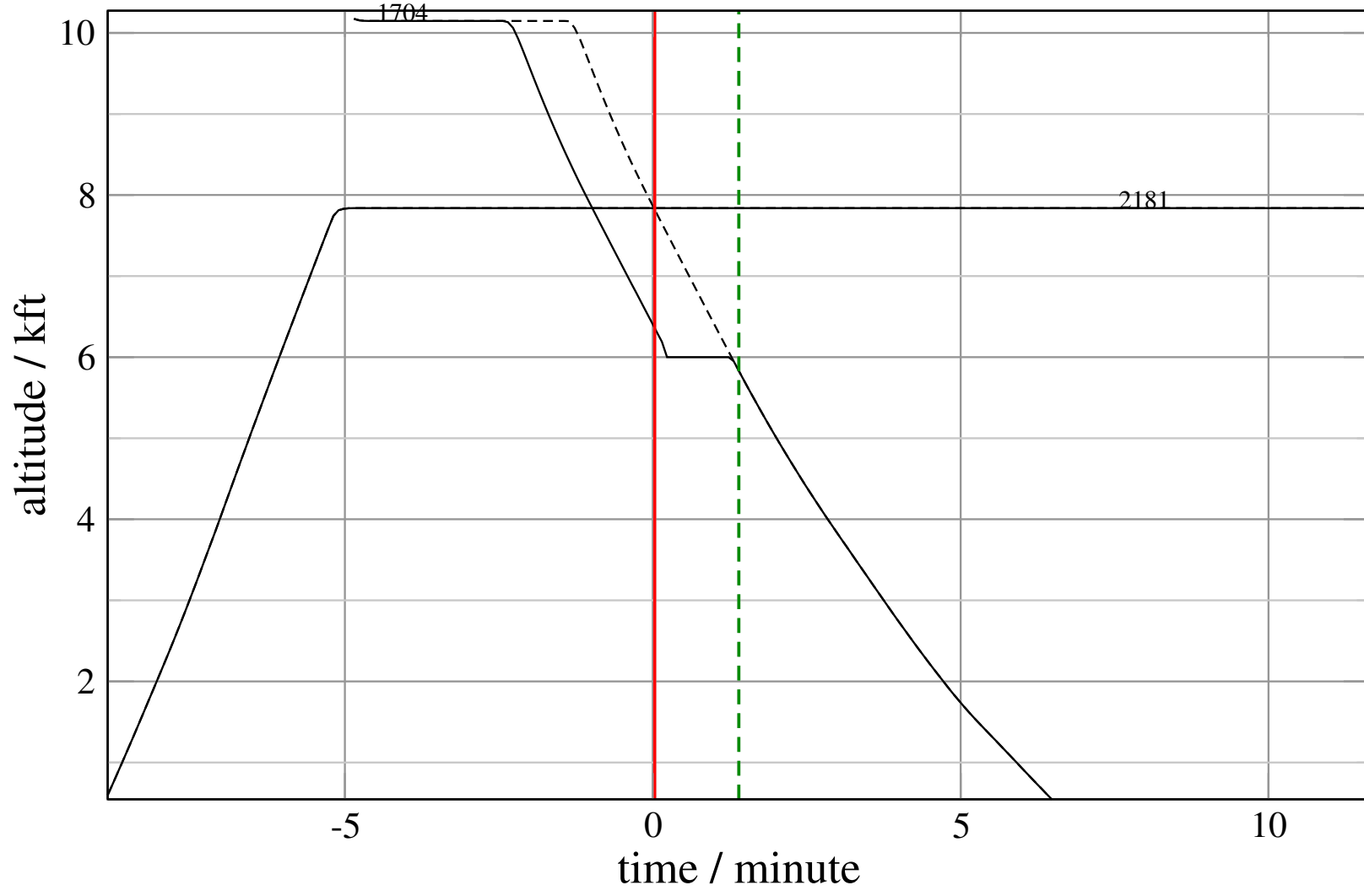
# Maneuver Planview

+ A1704D-D2181D 0.352V->1.222H: A1704D temp alt 6.0 kft, 1.0 Min (+0 s) 1704-2181-34



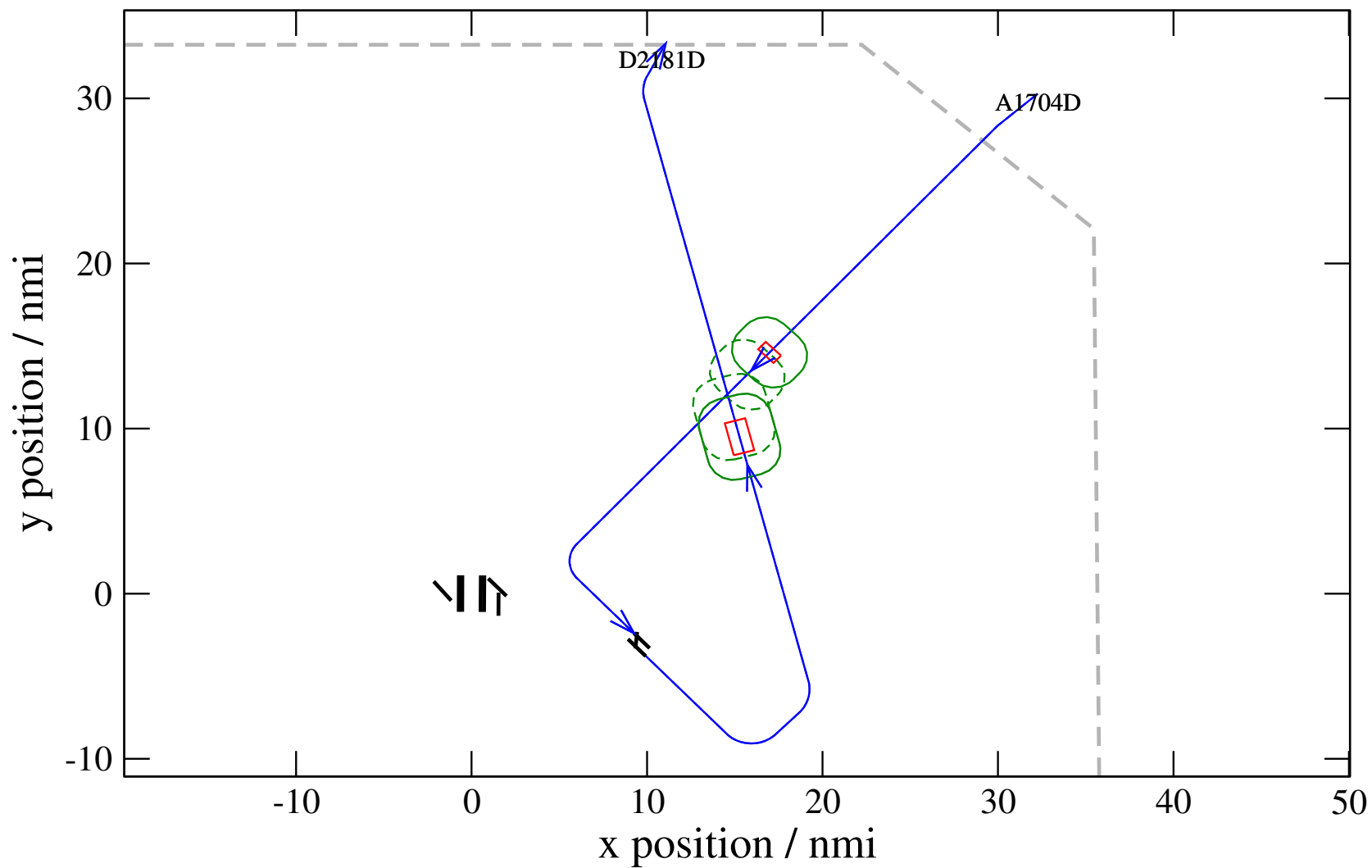
# Maneuver Altitude Profiles

+ A1704D-D2181D 0.352V->1.222H: A1704D temp alt 6.0 kft, 1.0 Min (+0 s) 1704-2181-34



# Maneuver Planview

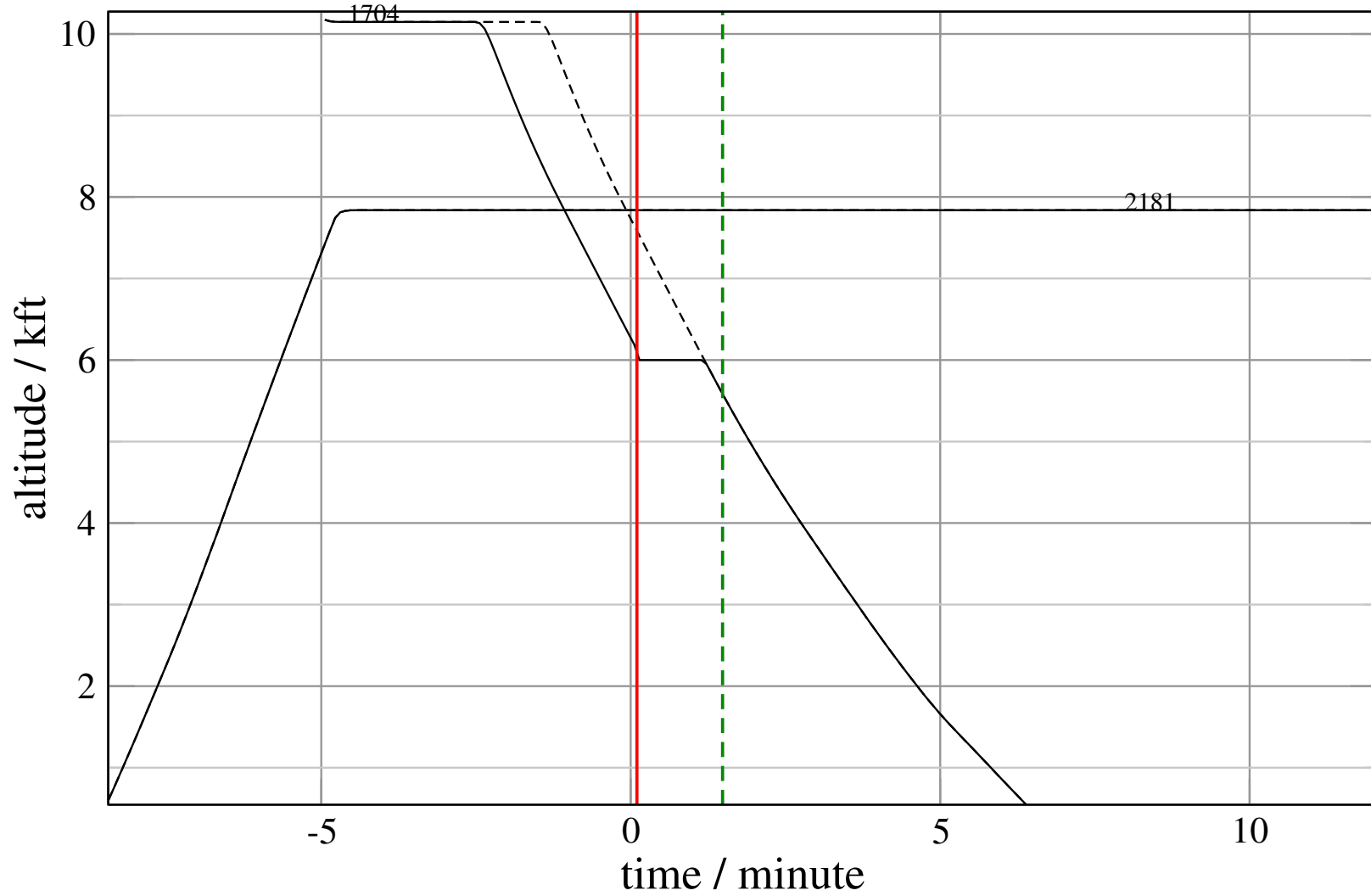
+ A1704D-D2181D 0.478V->1.358H: A1704D temp alt 6.0 kft, 1.0 Min (+0 s) 1704-2181-35





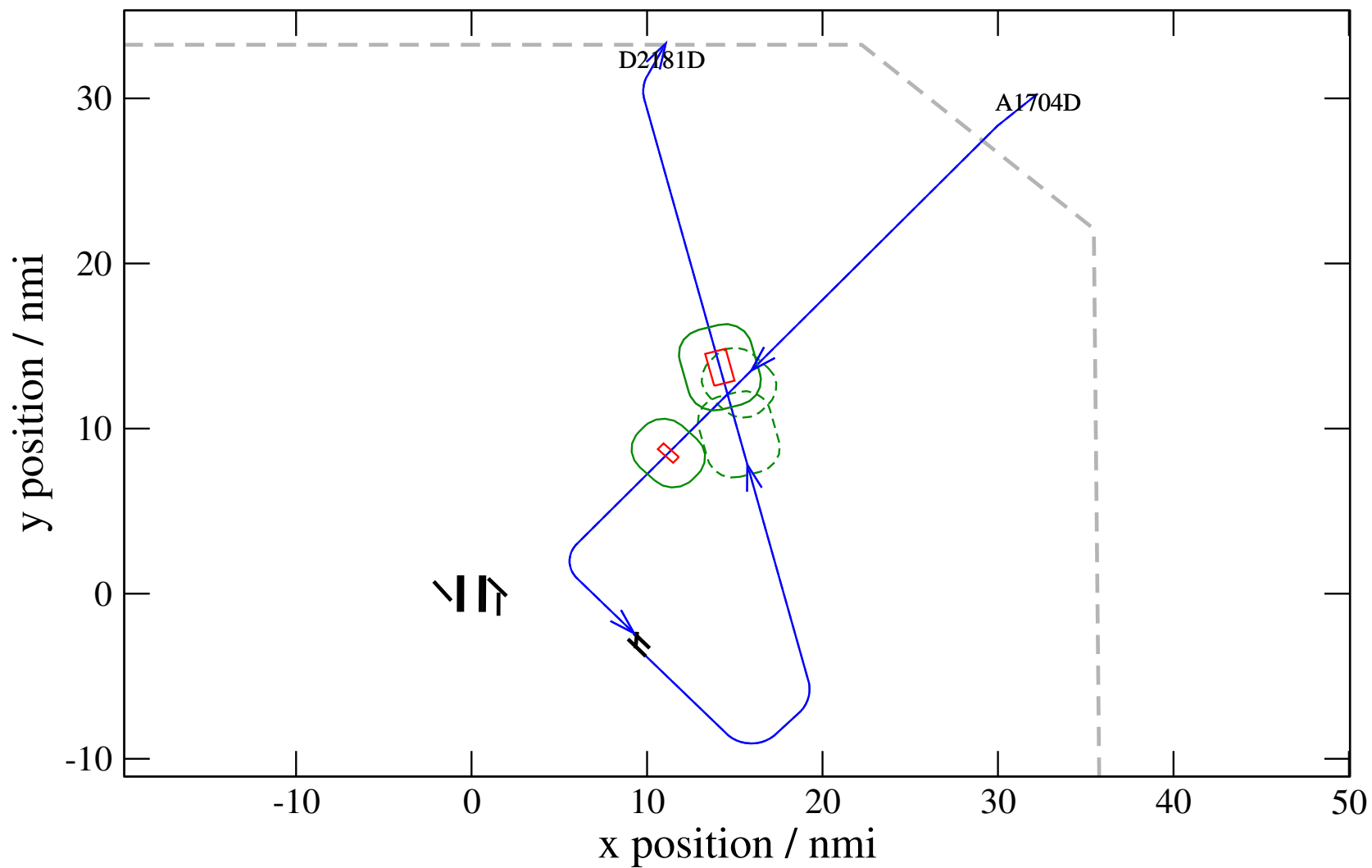
# Maneuver Altitude Profiles

+ A1704D-D2181D 0.478V->1.358H: A1704D temp alt 6.0 kft, 1.0 Min (+0 s) 1704-2181-35



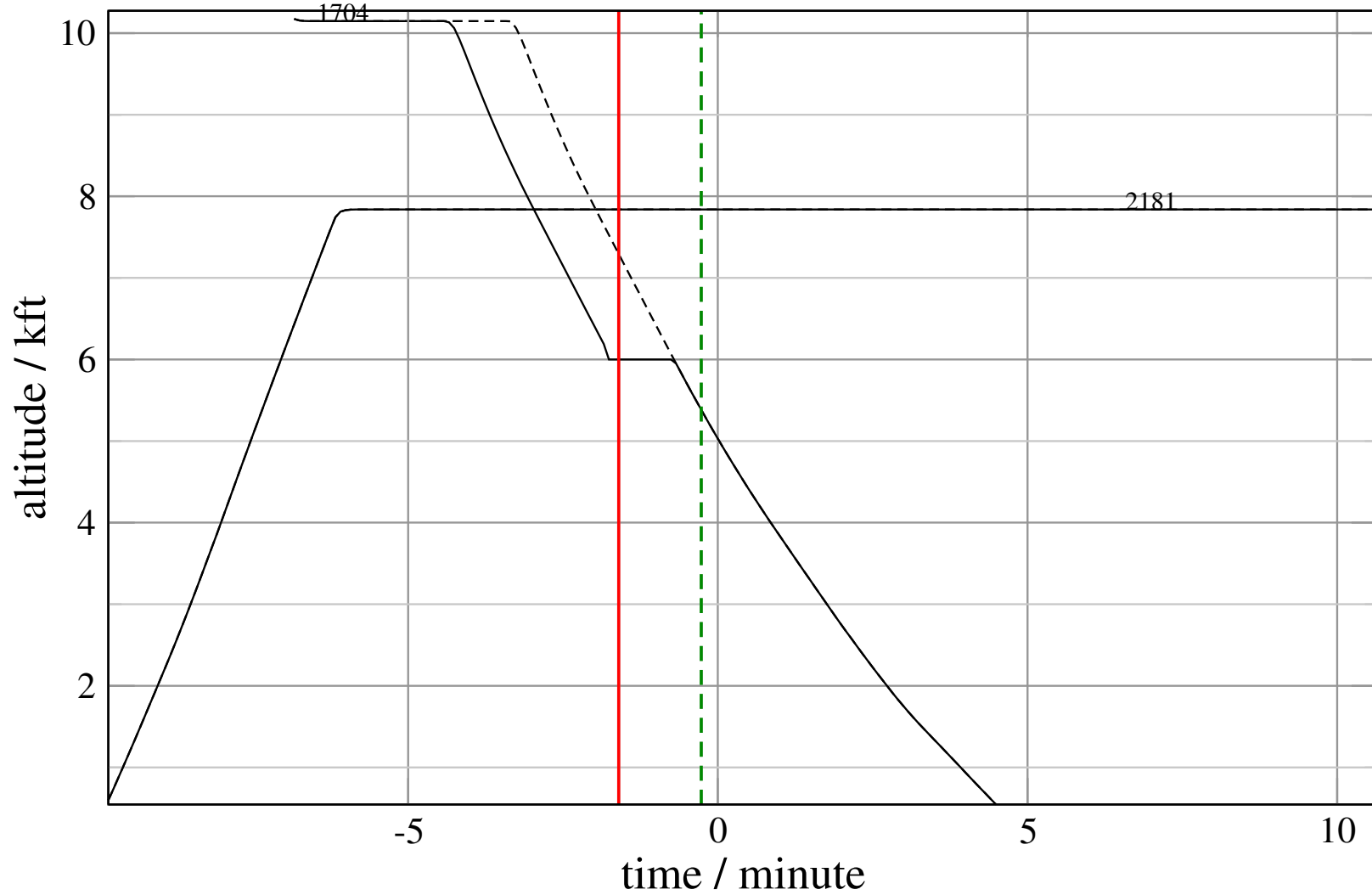
# Maneuver Planview

+ A1704D-D2181D 0.617V->1.510H: A1704D temp alt 6.0 kft, 1.0 Min (+0 s) 1704-2181-36



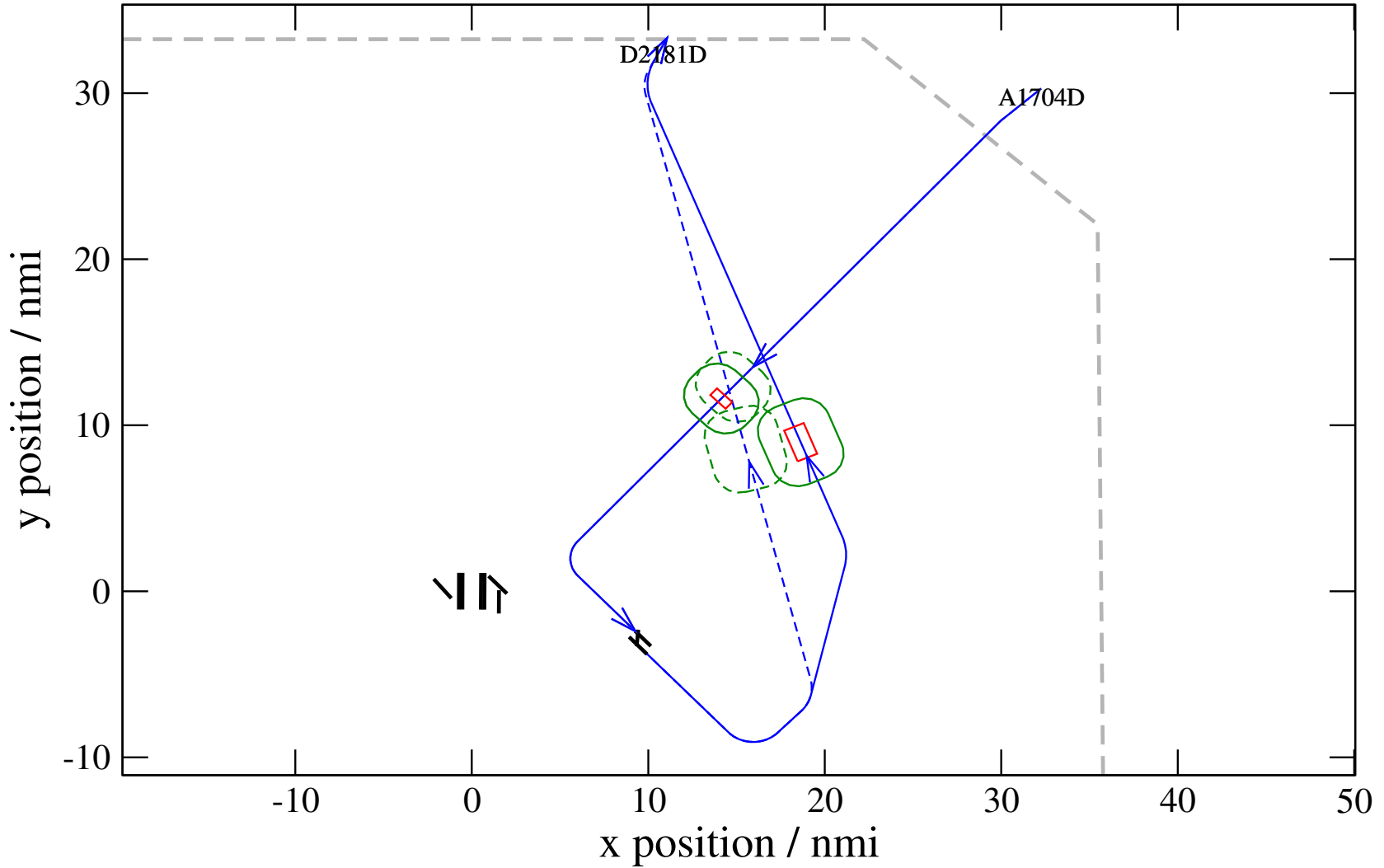
# Maneuver Altitude Profiles

+ A1704D-D2181D 0.617V->1.510H: A1704D temp alt 6.0 kft, 1.0 Min (+0 s) 1704-2181-36



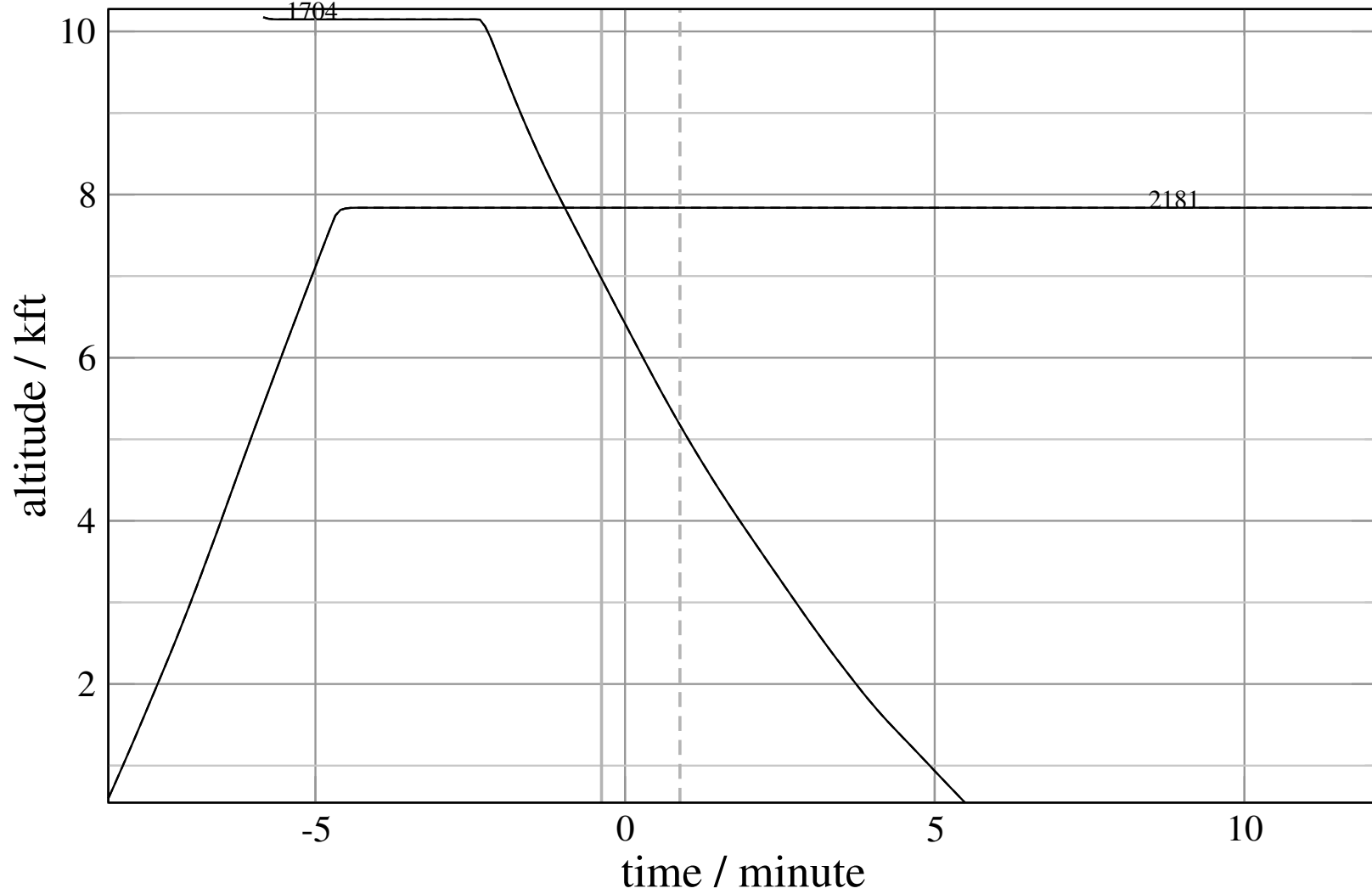
# Maneuver Planview

+ D2181D-A1704D 0.821H->1.135H: D2181D reroute2 0 nm, -30 deg, 10 nm (+22 s) 1704-2181-37



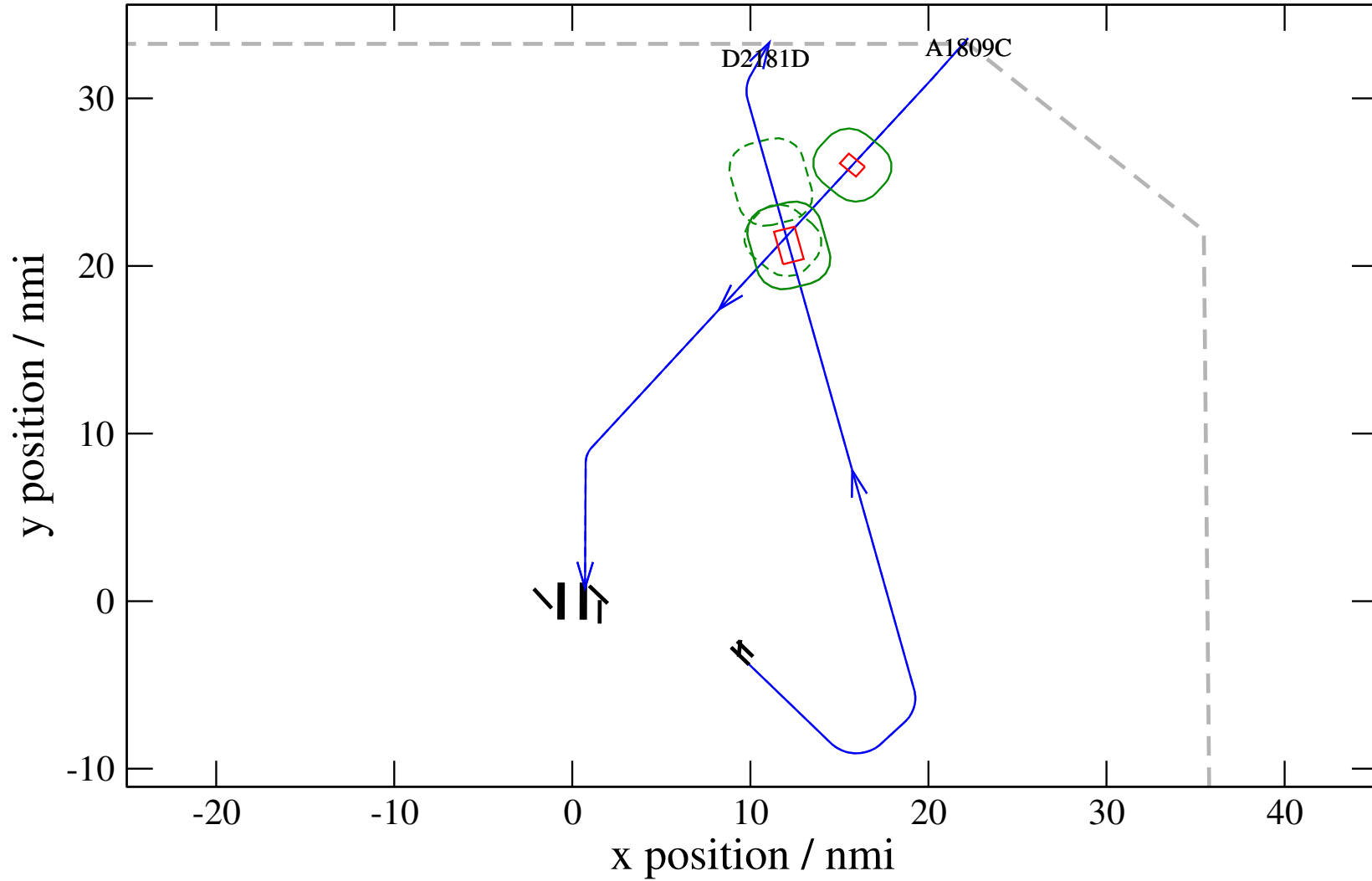
# Maneuver Altitude Profiles

+ D2181D-A1704D 0.821H->1.135H: D2181D reroute2 0 nm, -30 deg, 10 nm (+22 s) 1704-2181-37



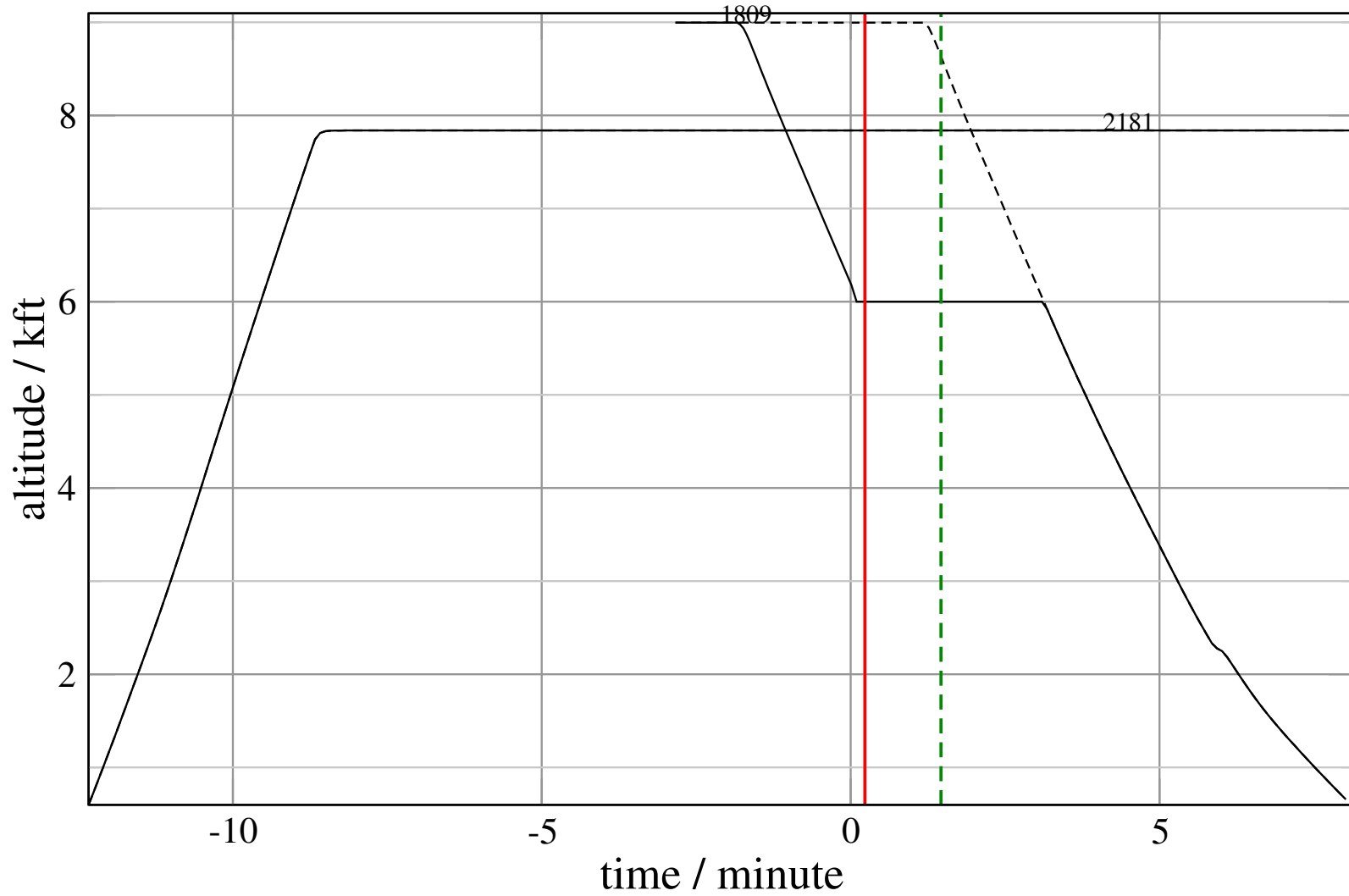
# Maneuver Planview

+ A1809C-D2181D 0.814V->1.506H: A1809C temp alt 6.0 kft, 3.0 Min (+0 s) 1809-2181-23



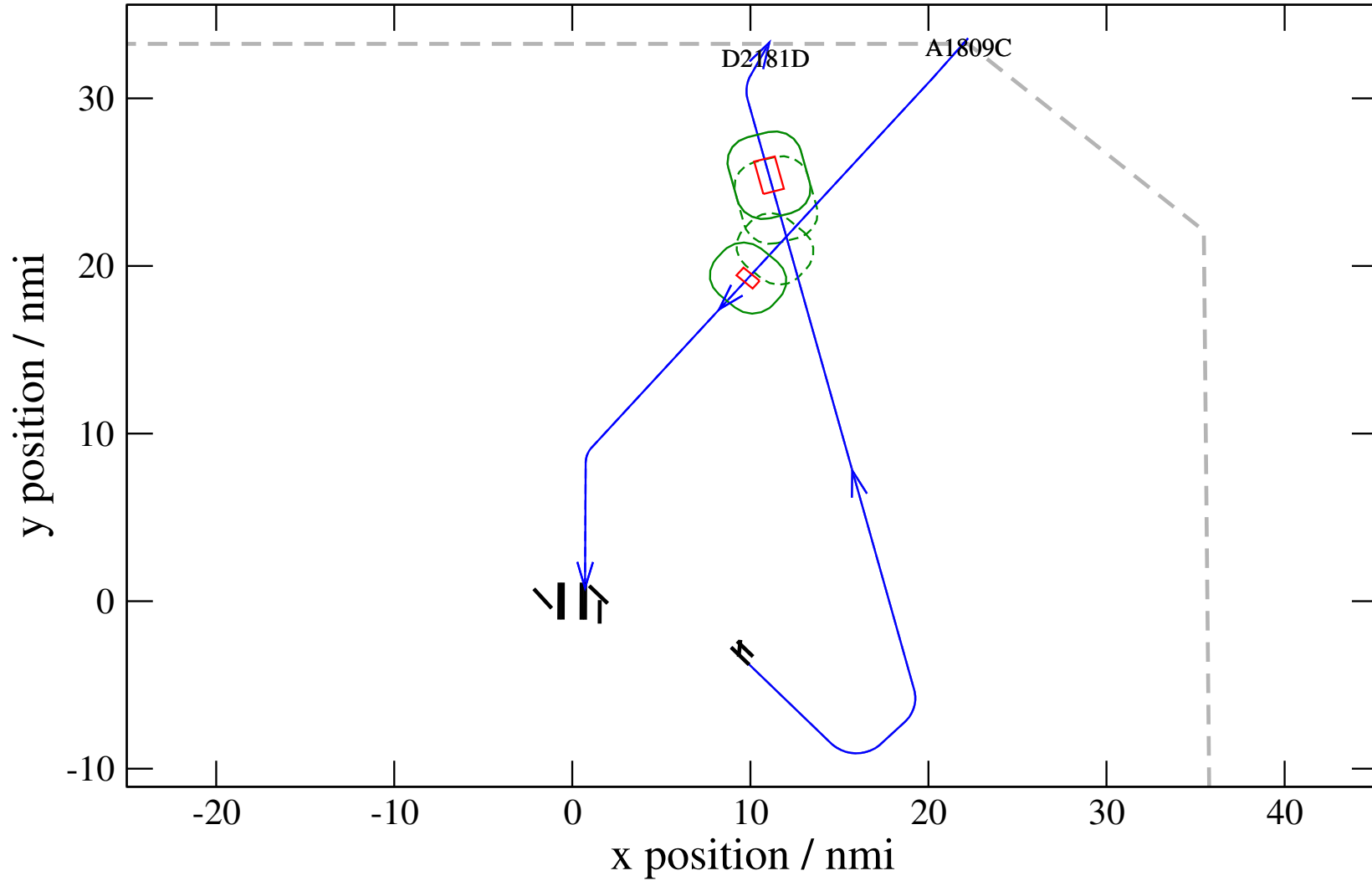
# Maneuver Altitude Profiles

+ A1809C-D2181D 0.814V->1.506H: A1809C temp alt 6.0 kft, 3.0 Min (+0 s) 1809-2181-23



# Maneuver Planview

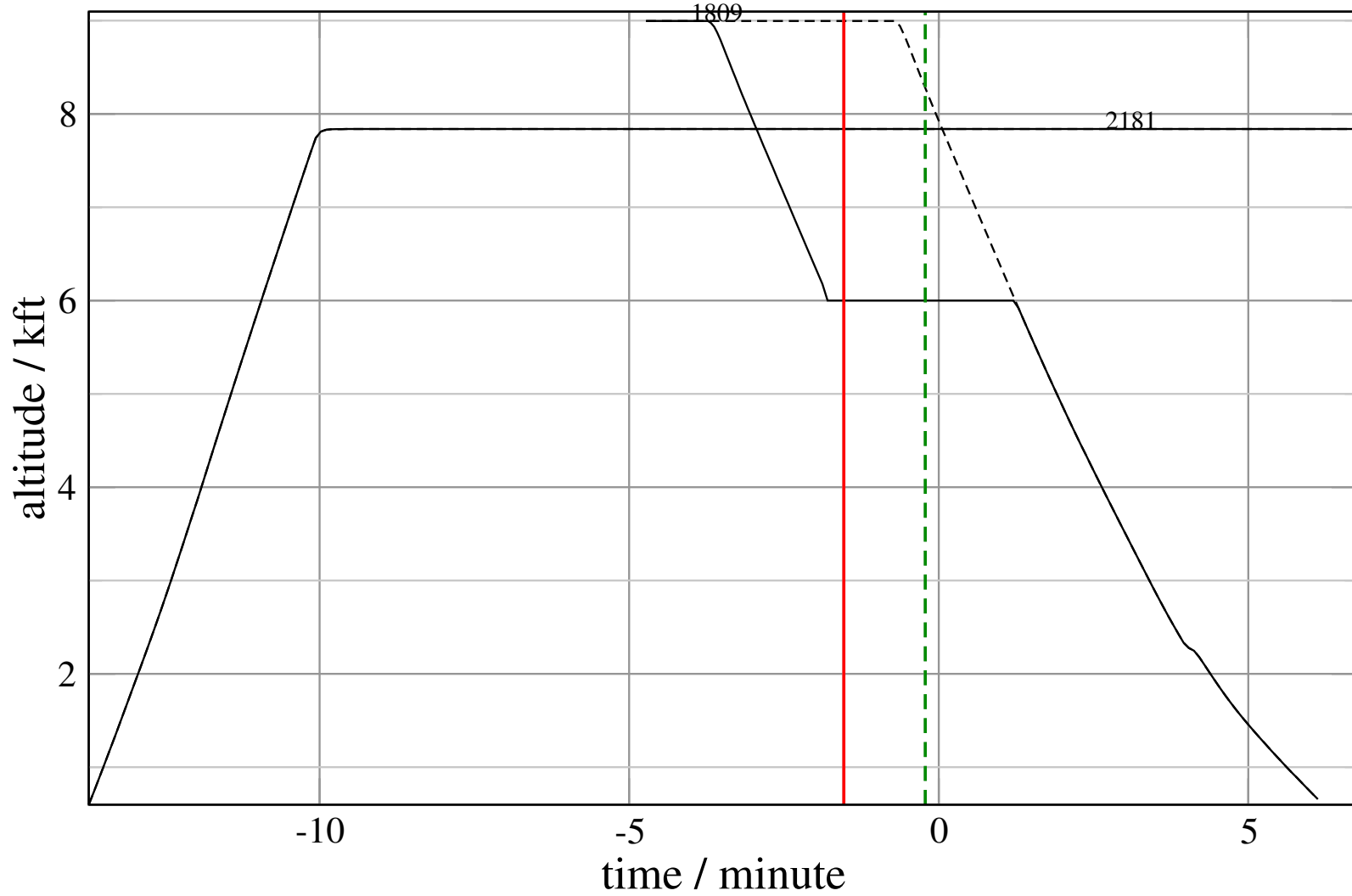
+ A1809C-D2181D 0.583V->1.510H: A1809C temp alt 6.0 kft, 3.0 Min (+0 s) 1809-2181-24





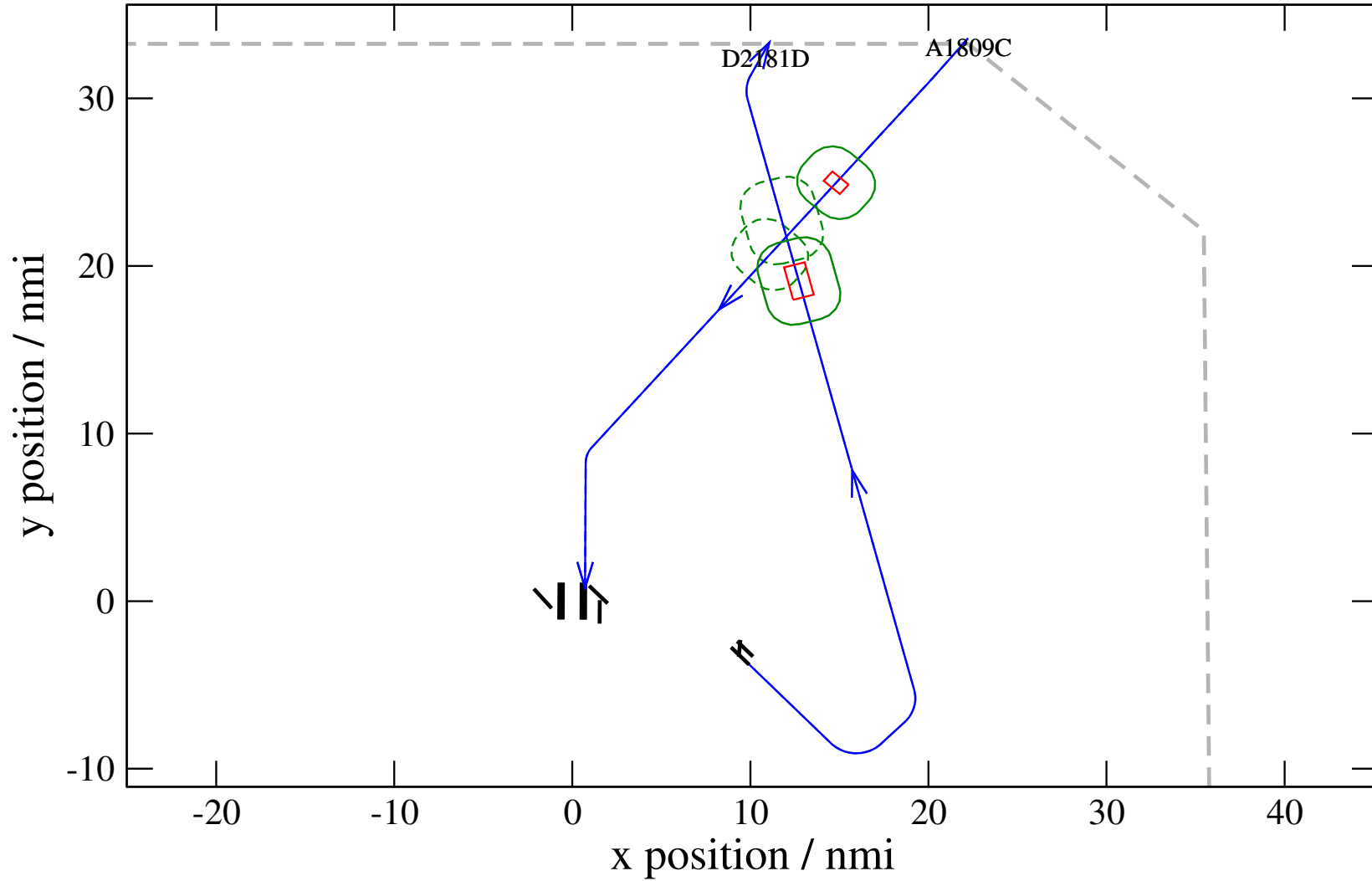
# Maneuver Altitude Profiles

+ A1809C-D2181D 0.583V->1.510H: A1809C temp alt 6.0 kft, 3.0 Min (+0 s) 1809-2181-24



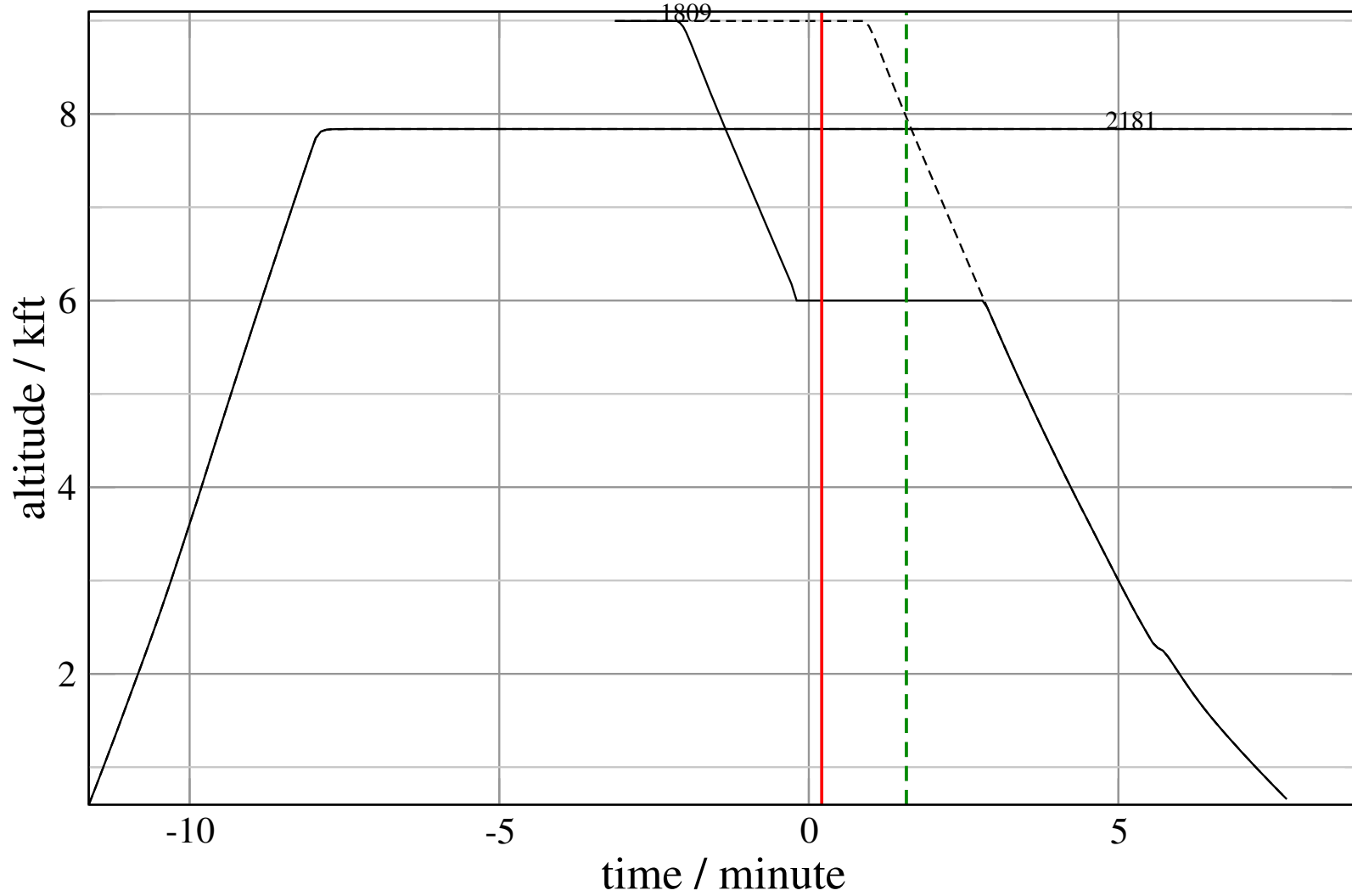
# Maneuver Planview

+ A1809C-D2181D 0.426V->1.510H: A1809C temp alt 6.0 kft, 3.0 Min (+0 s) 1809-2181-25



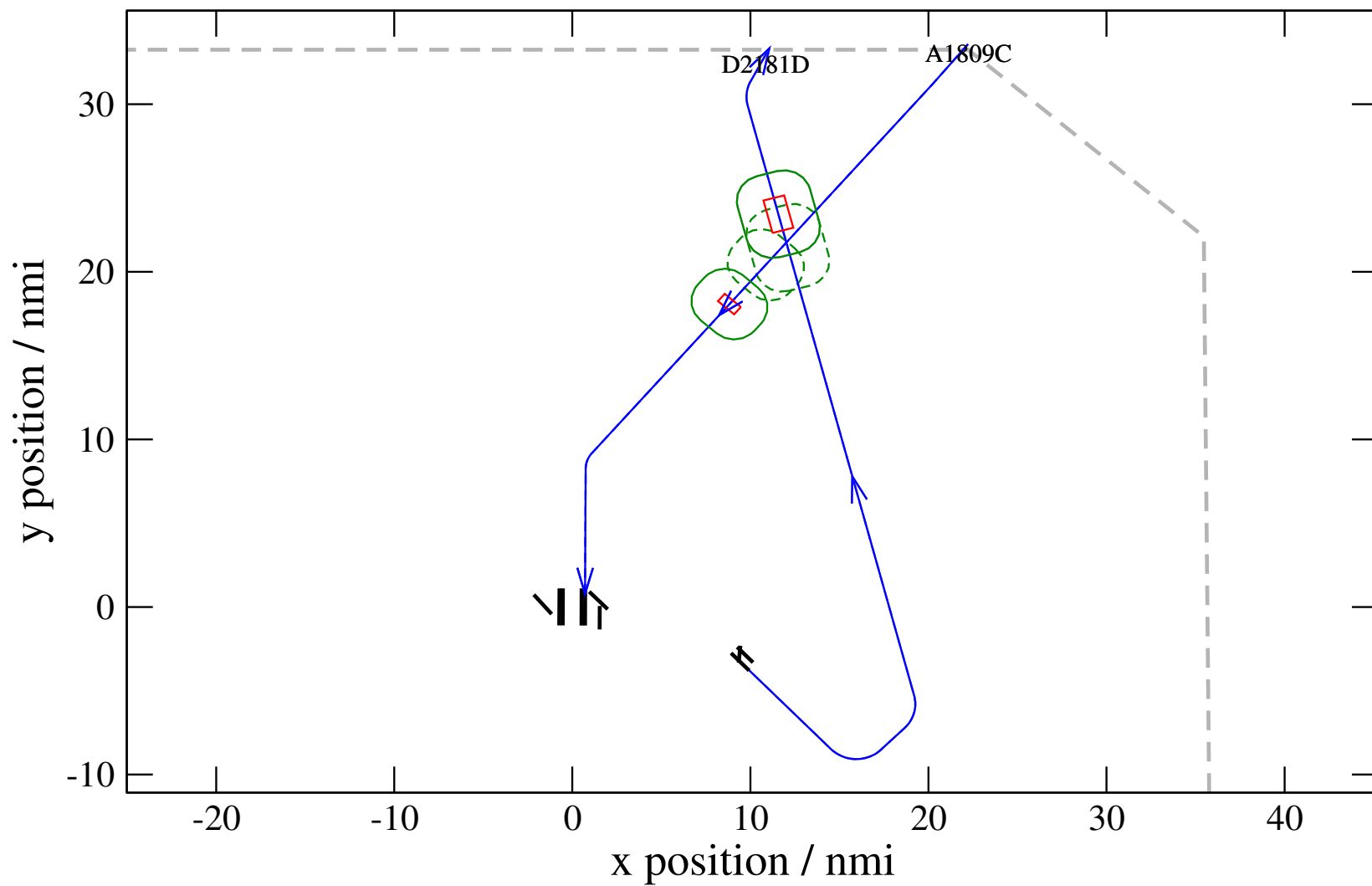
# Maneuver Altitude Profiles

+ A1809C-D2181D 0.426V->1.510H: A1809C temp alt 6.0 kft, 3.0 Min (+0 s) 1809-2181-25



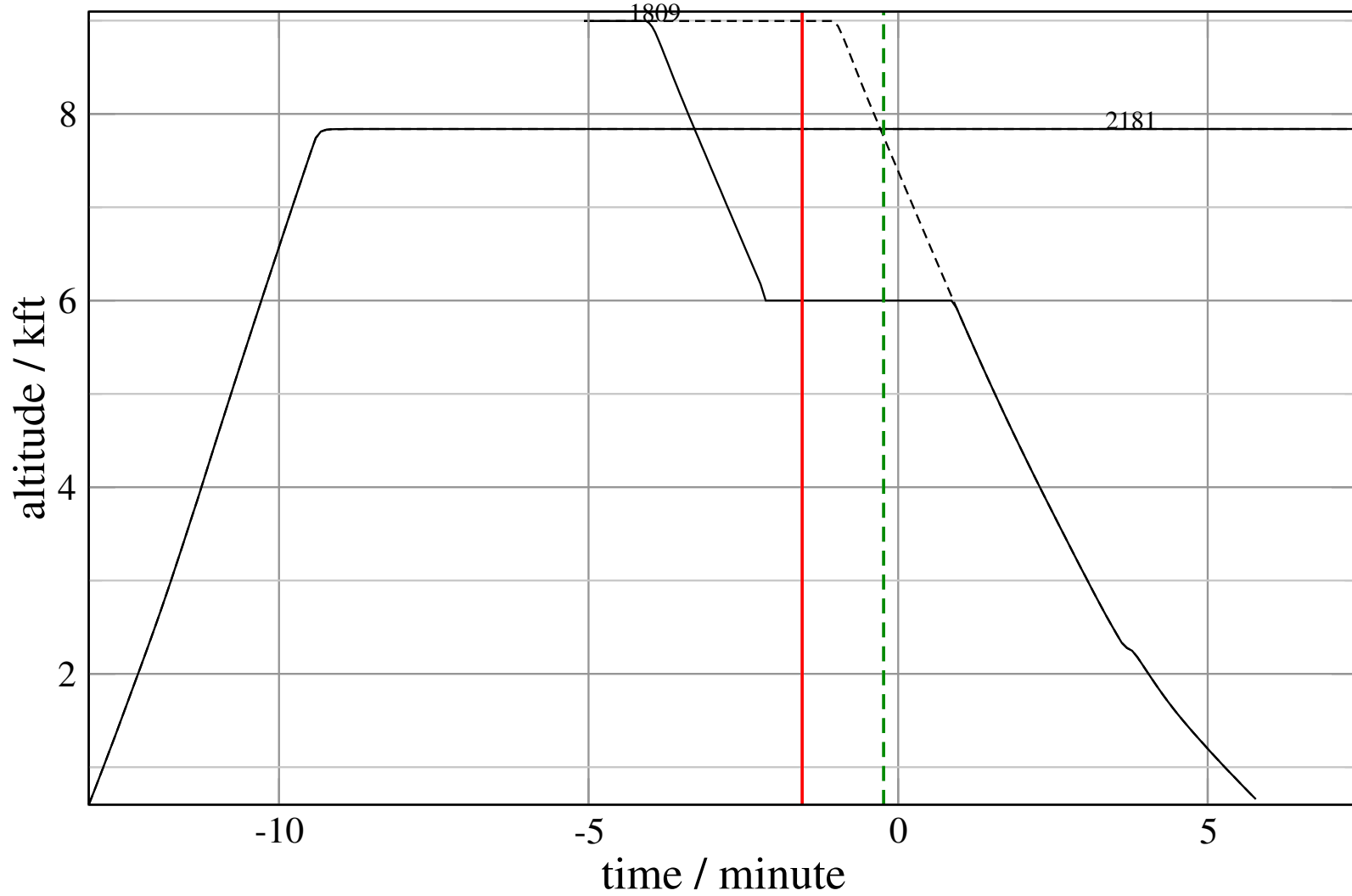
# Maneuver Planview

+ A1809C-D2181D 0.301V->1.506H: A1809C temp alt 6.0 kft, 3.0 Min (+0 s) 1809-2181-26



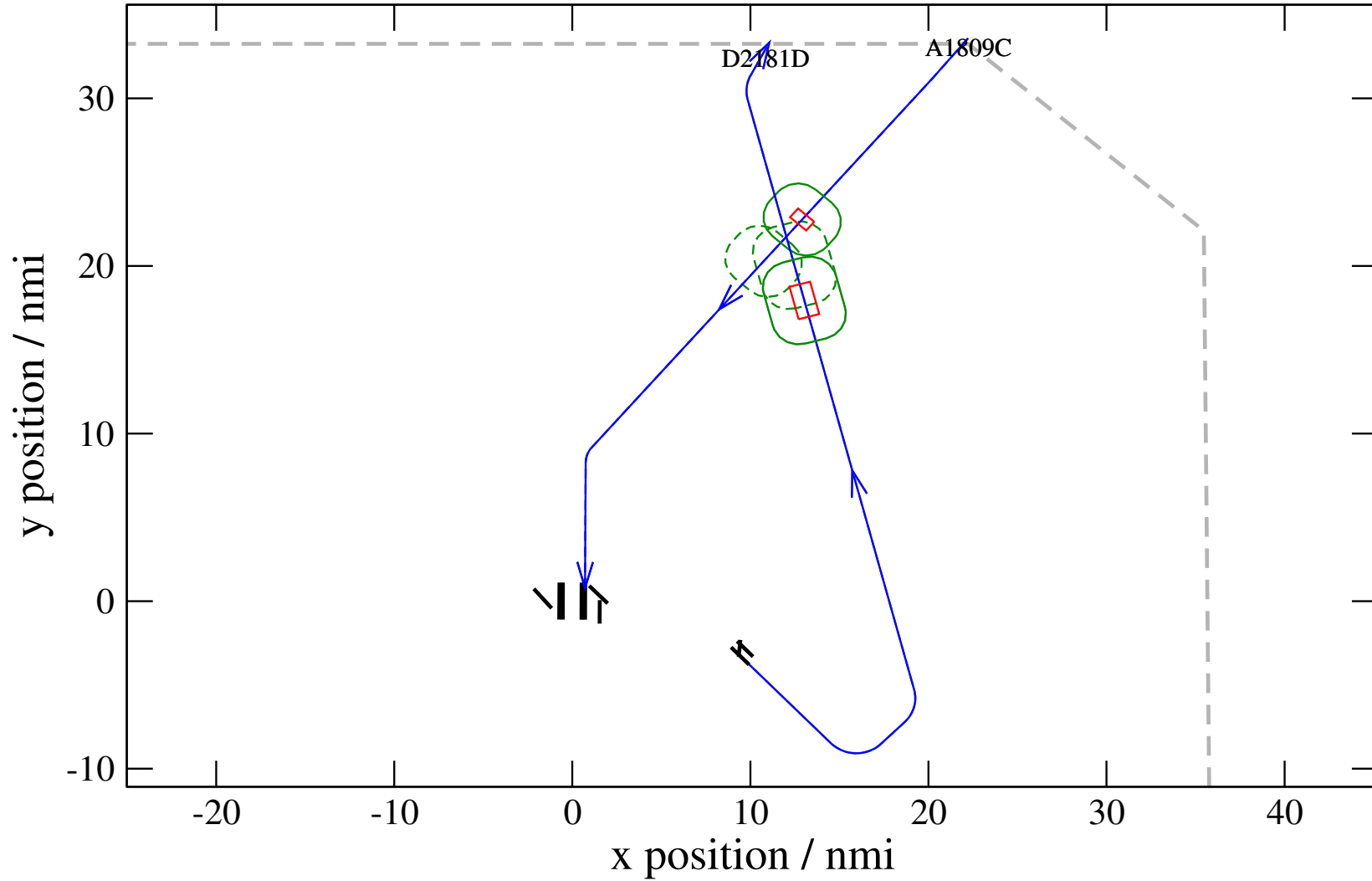
# Maneuver Altitude Profiles

+ A1809C-D2181D 0.301V->1.506H: A1809C temp alt 6.0 kft, 3.0 Min (+0 s) 1809-2181-26



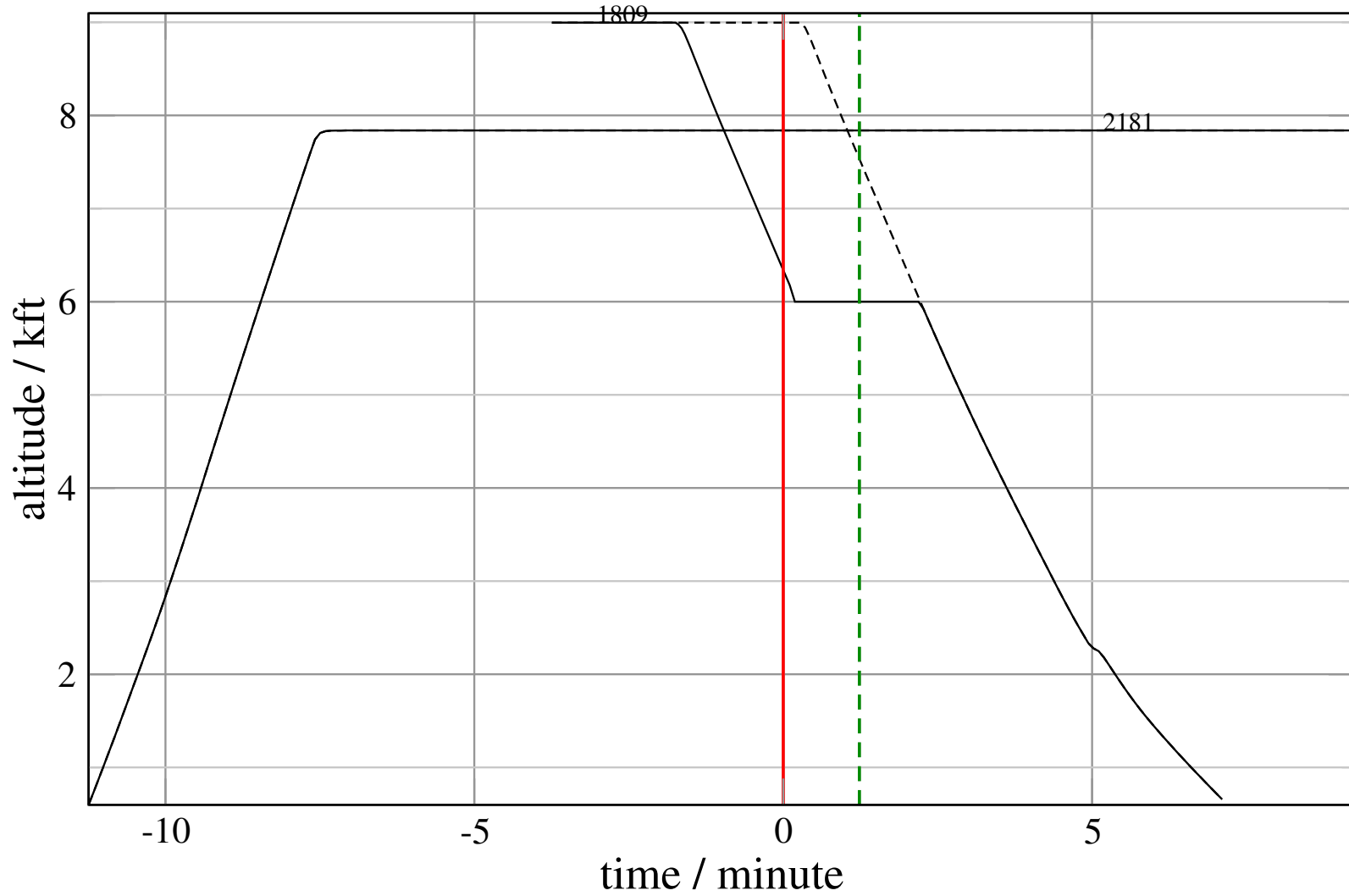
# Maneuver Planview

+ A1809C-D2181D 0.283V->1.196H: A1809C temp alt 6.0 kft, 2.0 Min (+0 s) 1809-2181-27



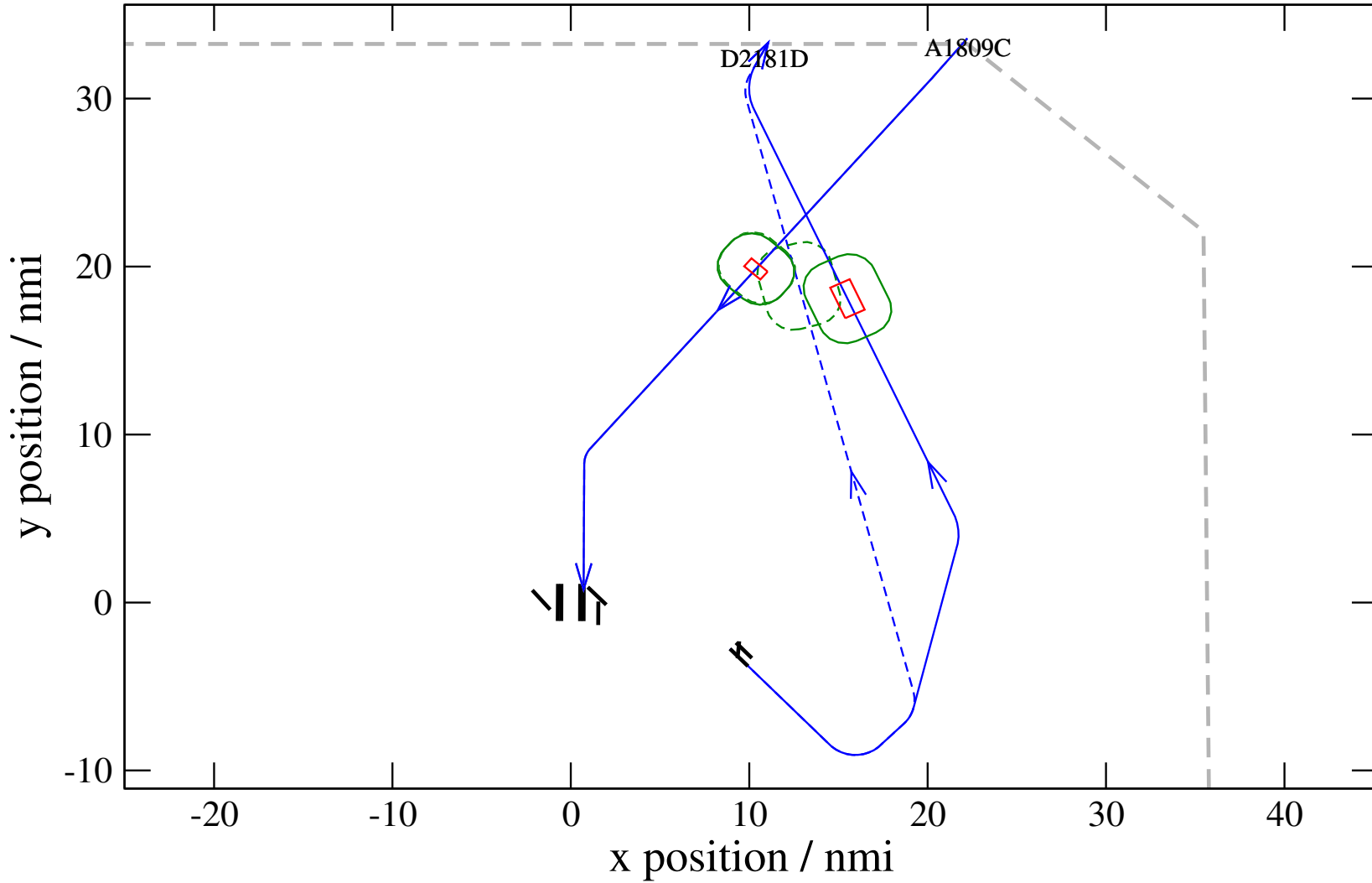
# Maneuver Altitude Profiles

+ A1809C-D2181D 0.283V->1.196H: A1809C temp alt 6.0 kft, 2.0 Min (+0 s) 1809-2181-27



# Maneuver Planview

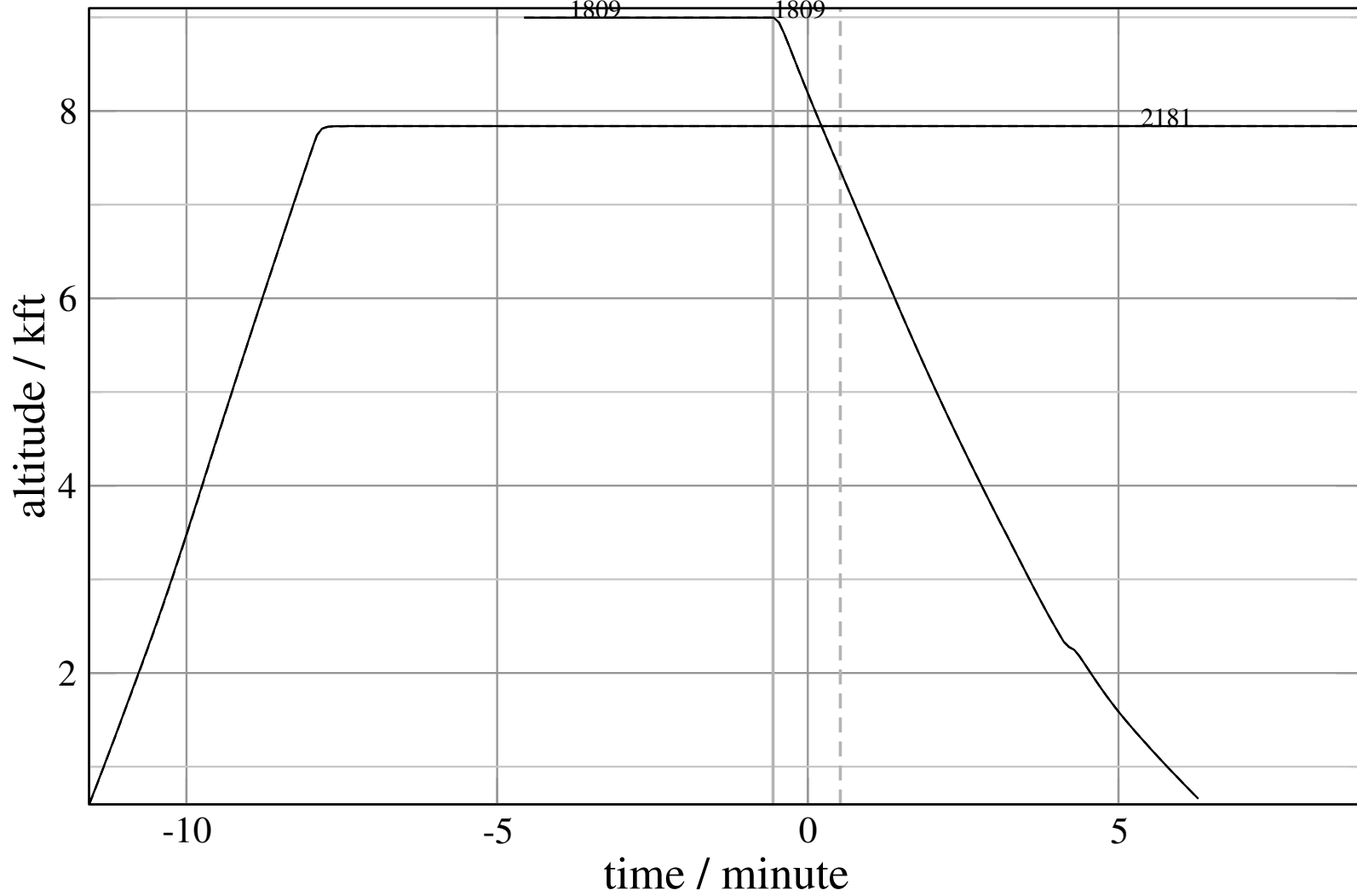
+ D2181D-A1809C 0.291H->1.212H: D2181D reroute2 0 nm, -30 deg, 12 nm (+30 s) 1809-2181-28





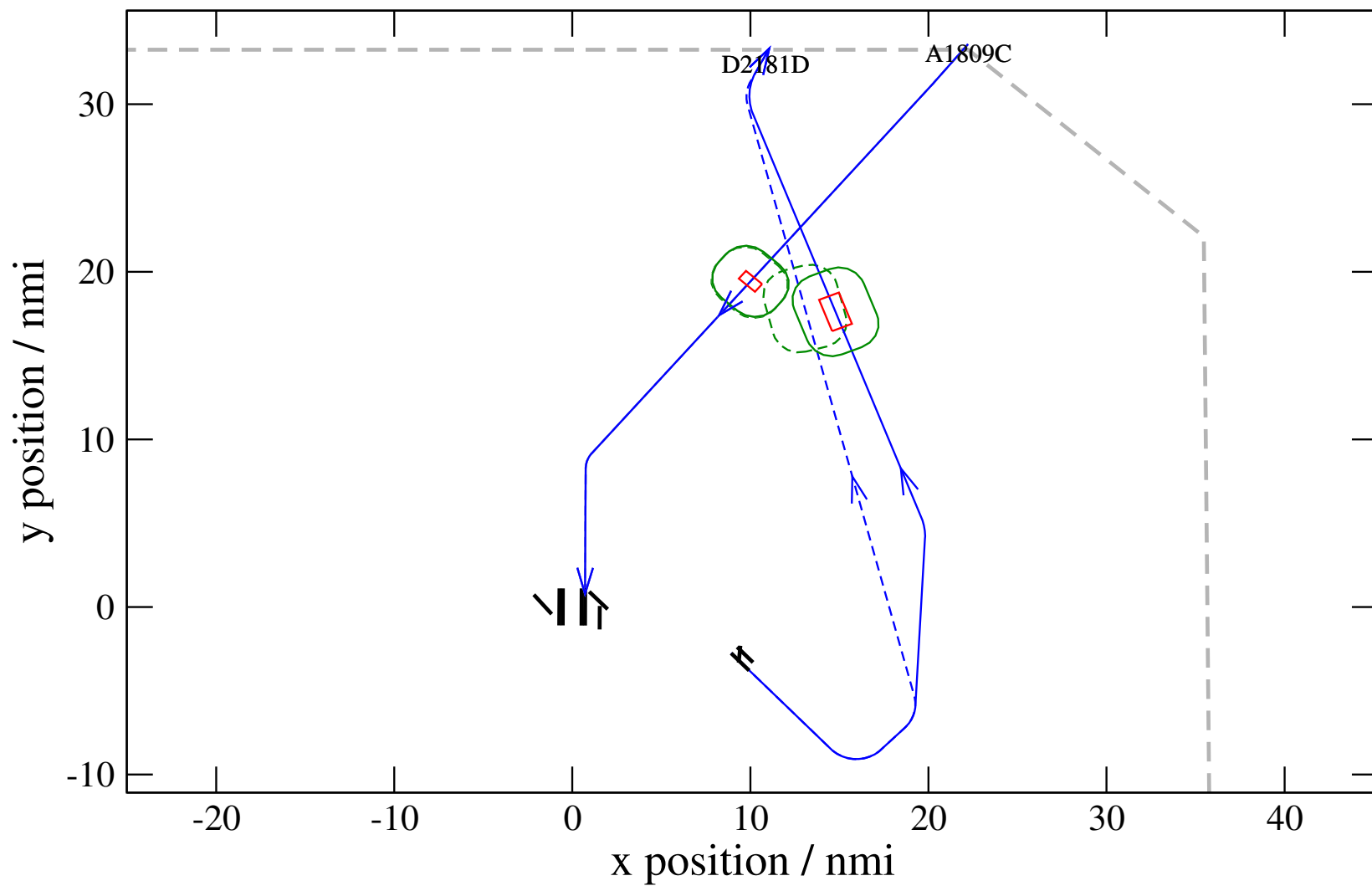
# Maneuver Altitude Profiles

+ D2181D-A1809C 0.291H->1.212H: D2181D reroute2 0 nm, -30 deg, 12 nm (+30 s) 1809-2181-28



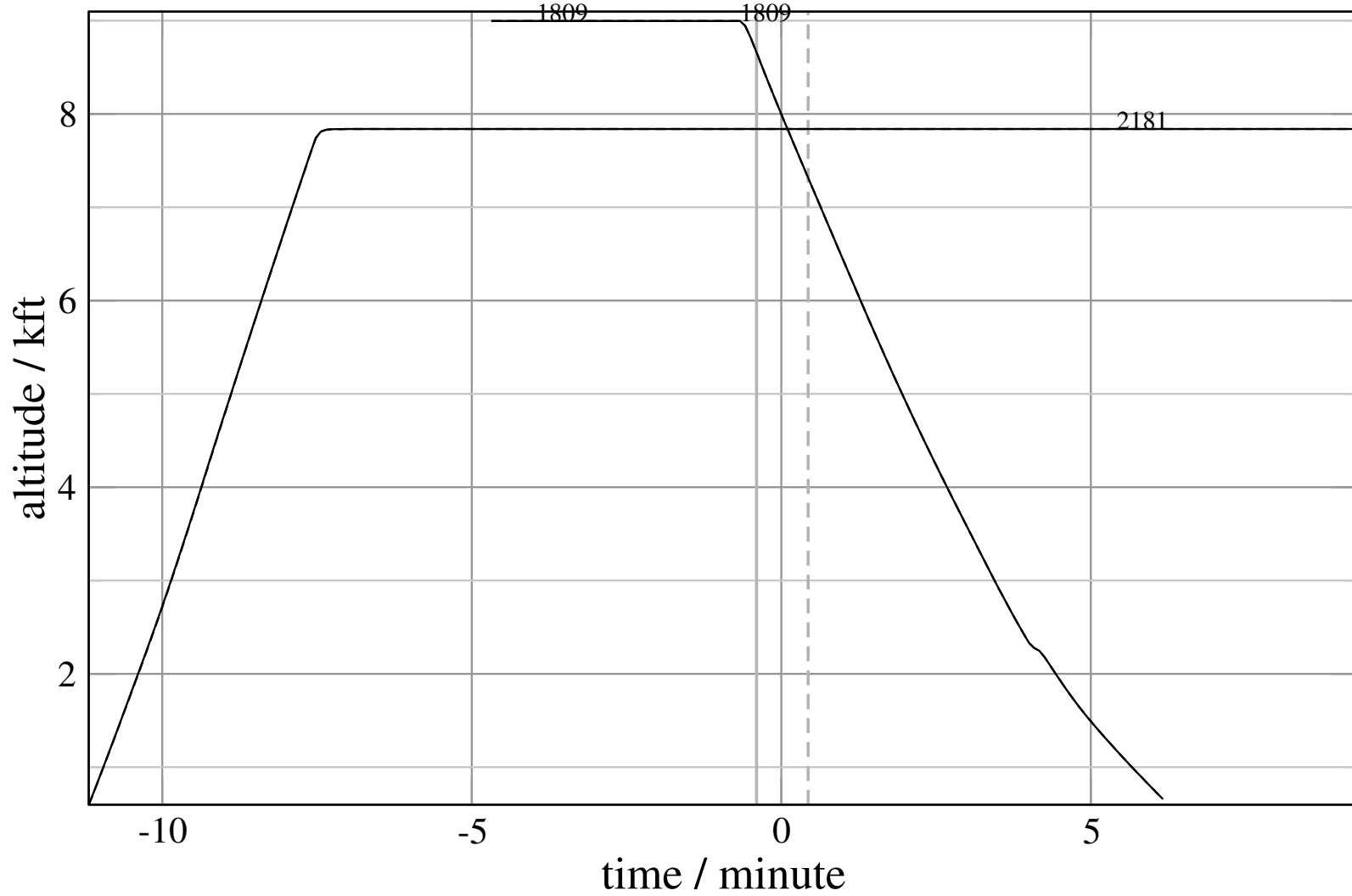
# Maneuver Planview

+ D2181D-A1809C 0.575H->1.112H: D2181D reroute2 0 nm, -40 deg, 12 nm (+11 s) 1809-2181-29



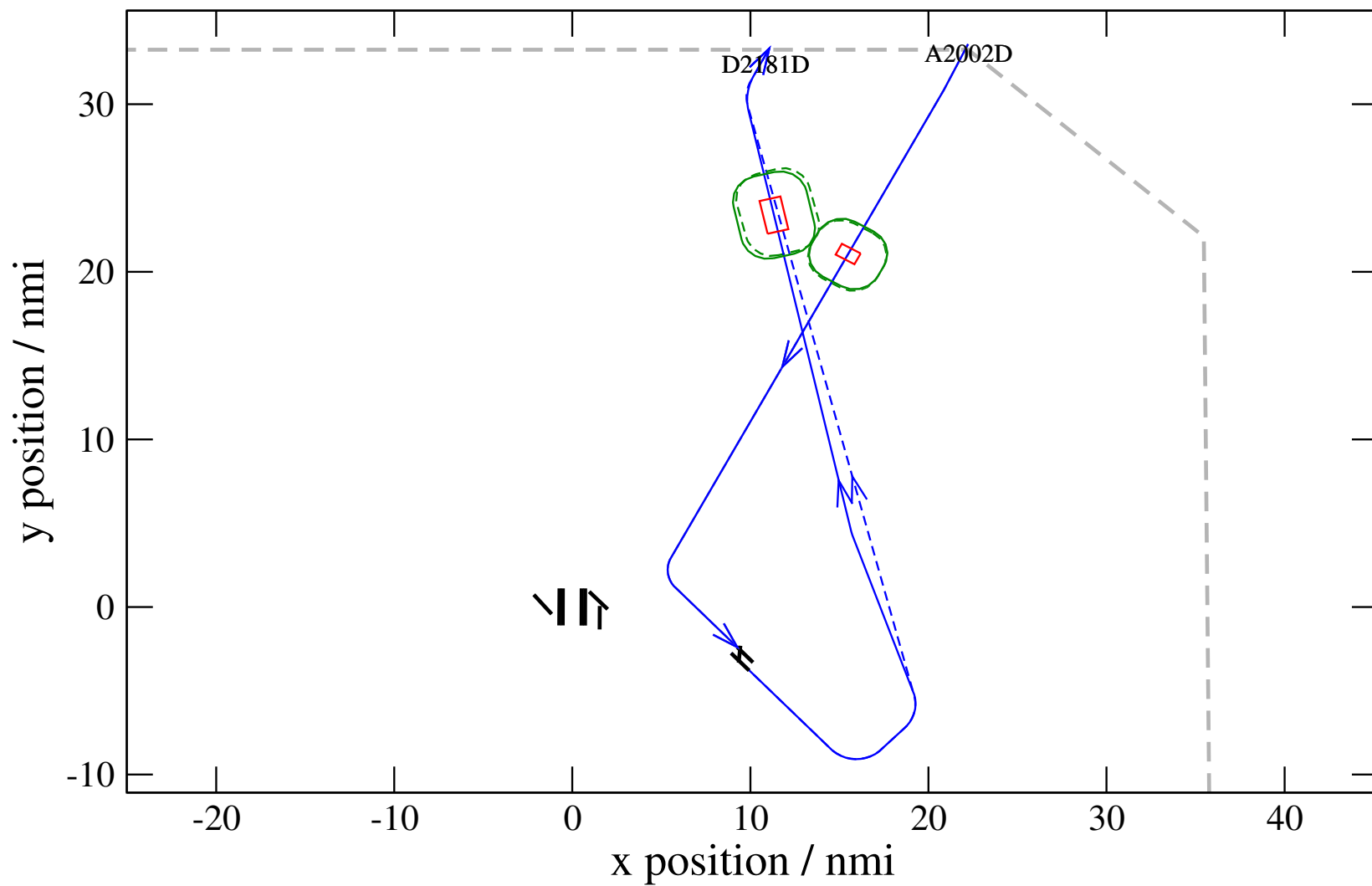
# Maneuver Altitude Profiles

+ D2181D-A1809C 0.575H->1.112H: D2181D reroute2 0 nm, -40 deg, 12 nm (+11 s) 1809-2181-29



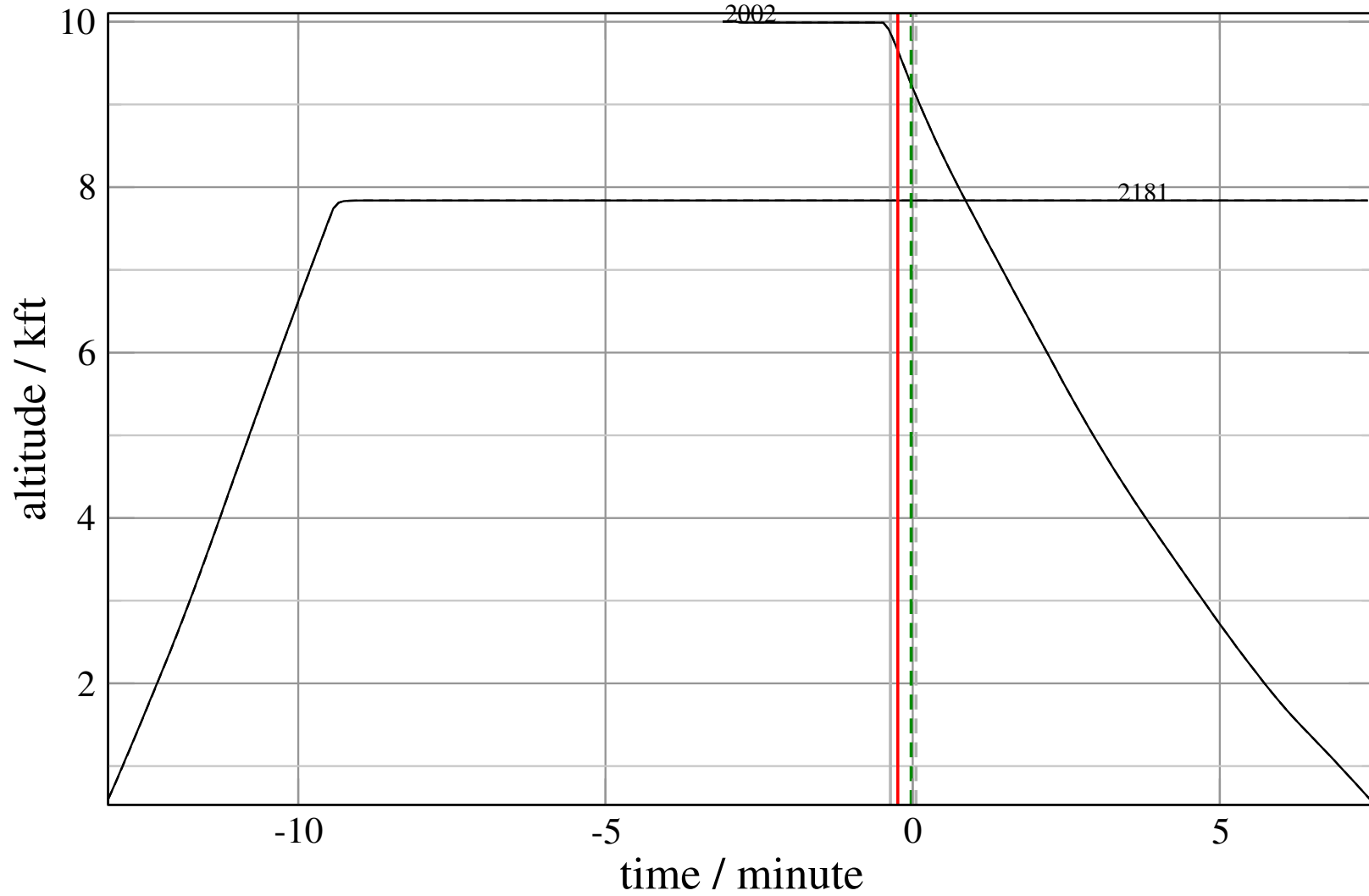
# Maneuver Planview

+ D2181D-A2002D 0.993H->1.023V: D2181D reroute2 0 nm, -60 deg, 12 nm (+1 s) 2002-2181-22



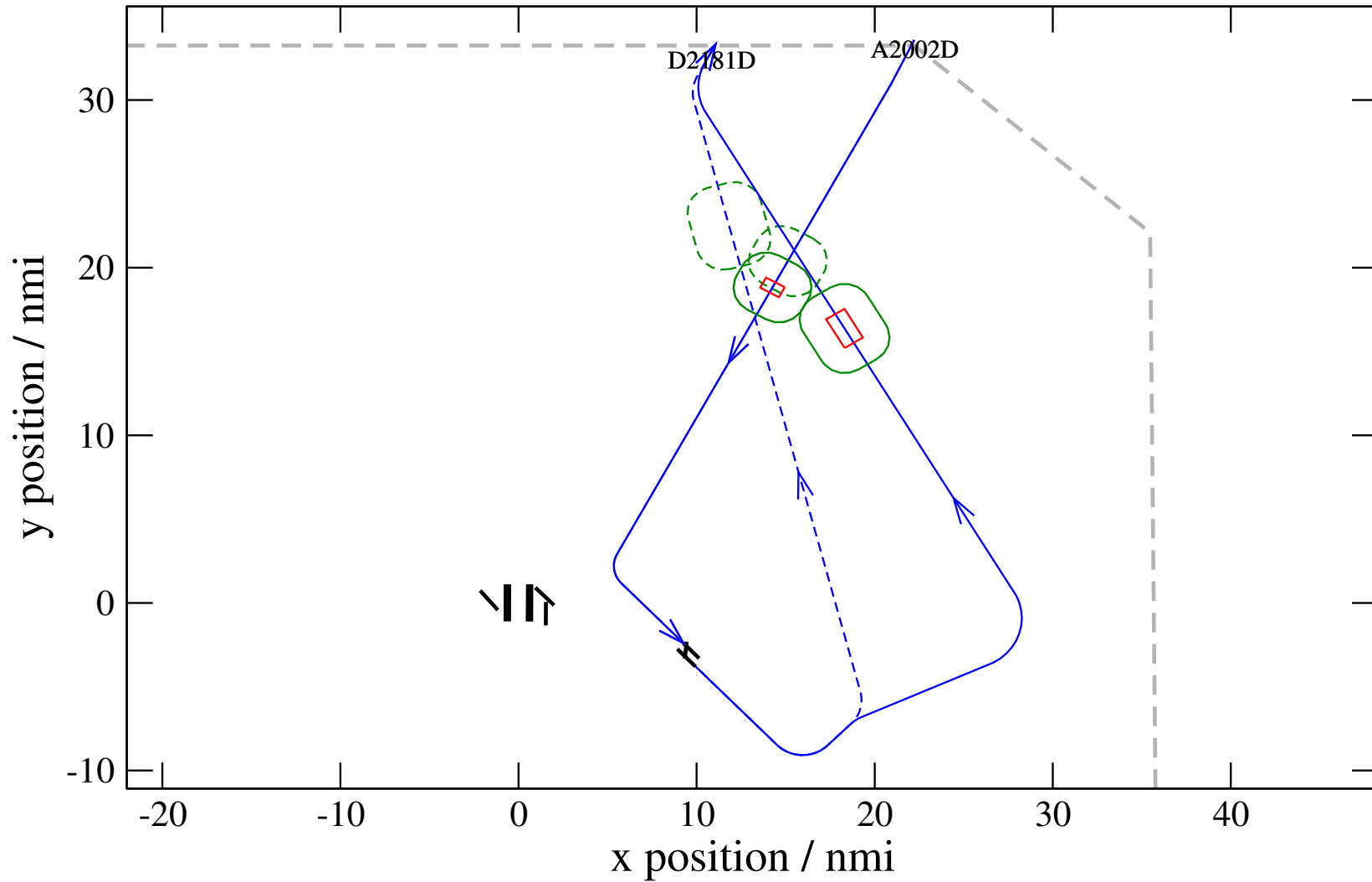
# Maneuver Altitude Profiles

+ D2181D-A2002D 0.993H->1.023V: D2181D reroute2 0 nm, -60 deg, 12 nm (+1 s) 2002-2181-22



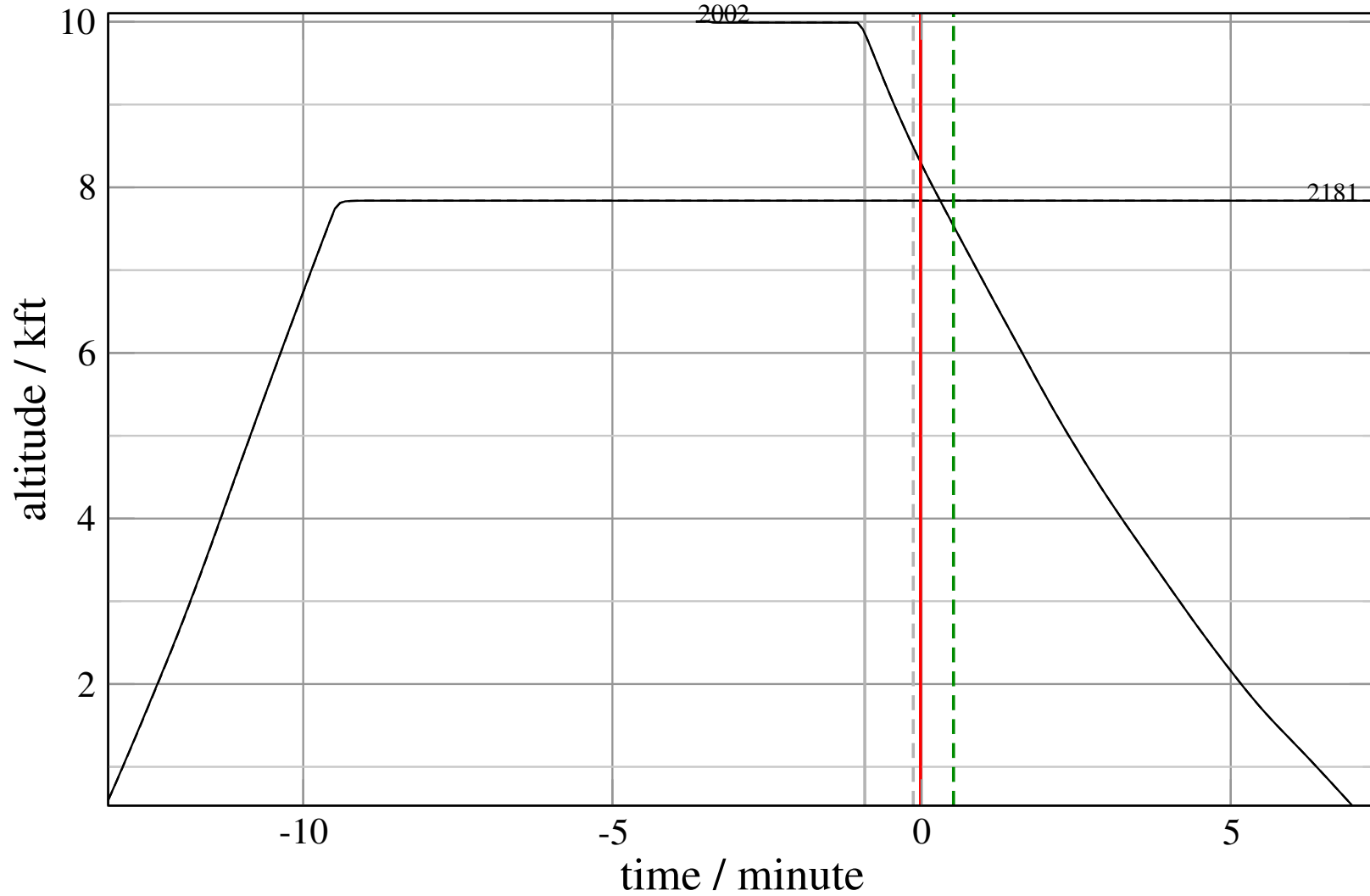
# Maneuver Planview

+ D2181D-A2002D 0.740V->1.000H(div): D2181D reroute2 0 nm, 20 deg, 12 nm (+178 s) 2002-2181-23



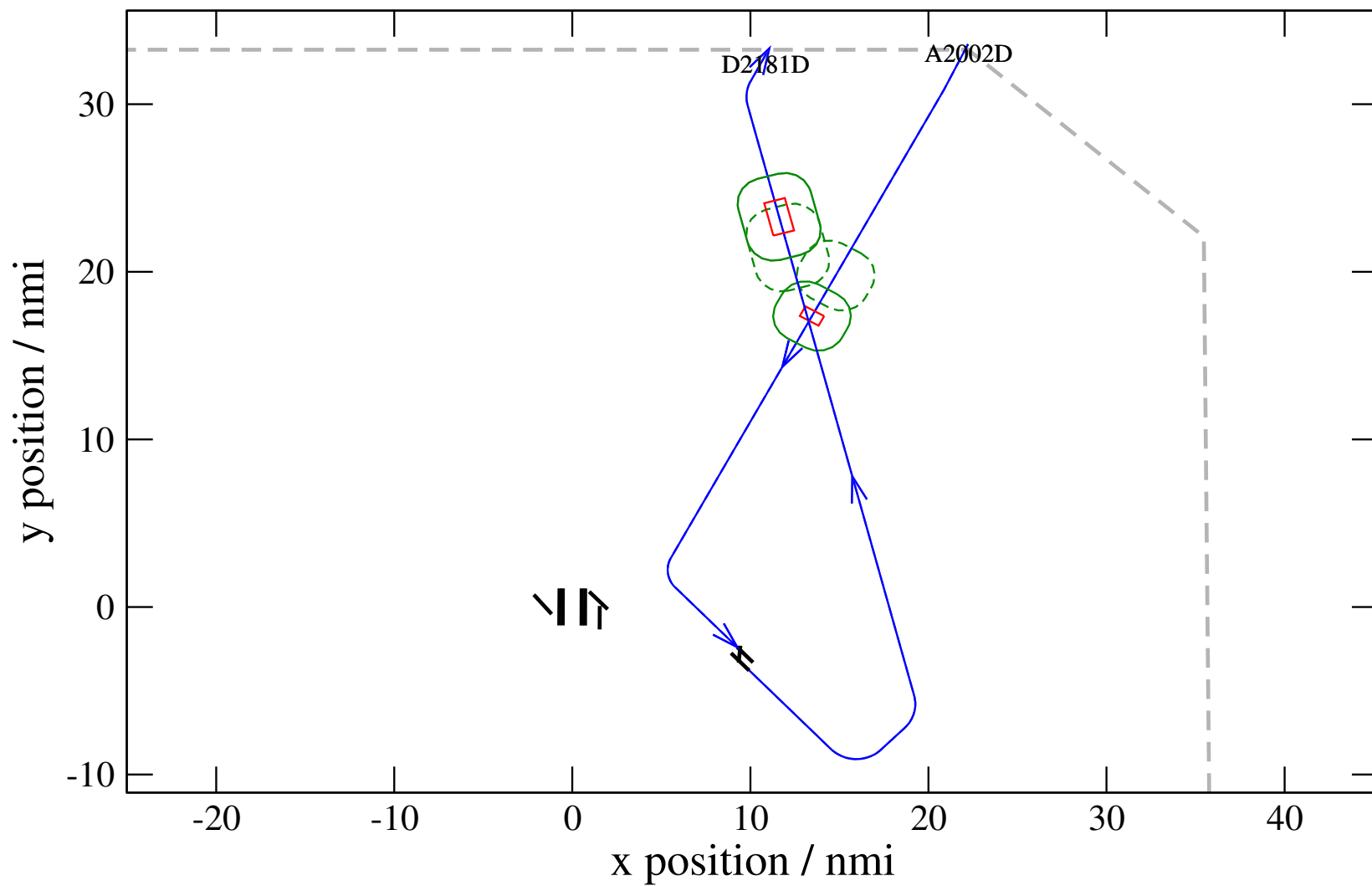
# Maneuver Altitude Profiles

+ D2181D-A2002D 0.740V->1.000H(div): D2181D reroute2 0 nm, 20 deg, 12 nm (+178 s) 2002-2181-23



# Maneuver Planview

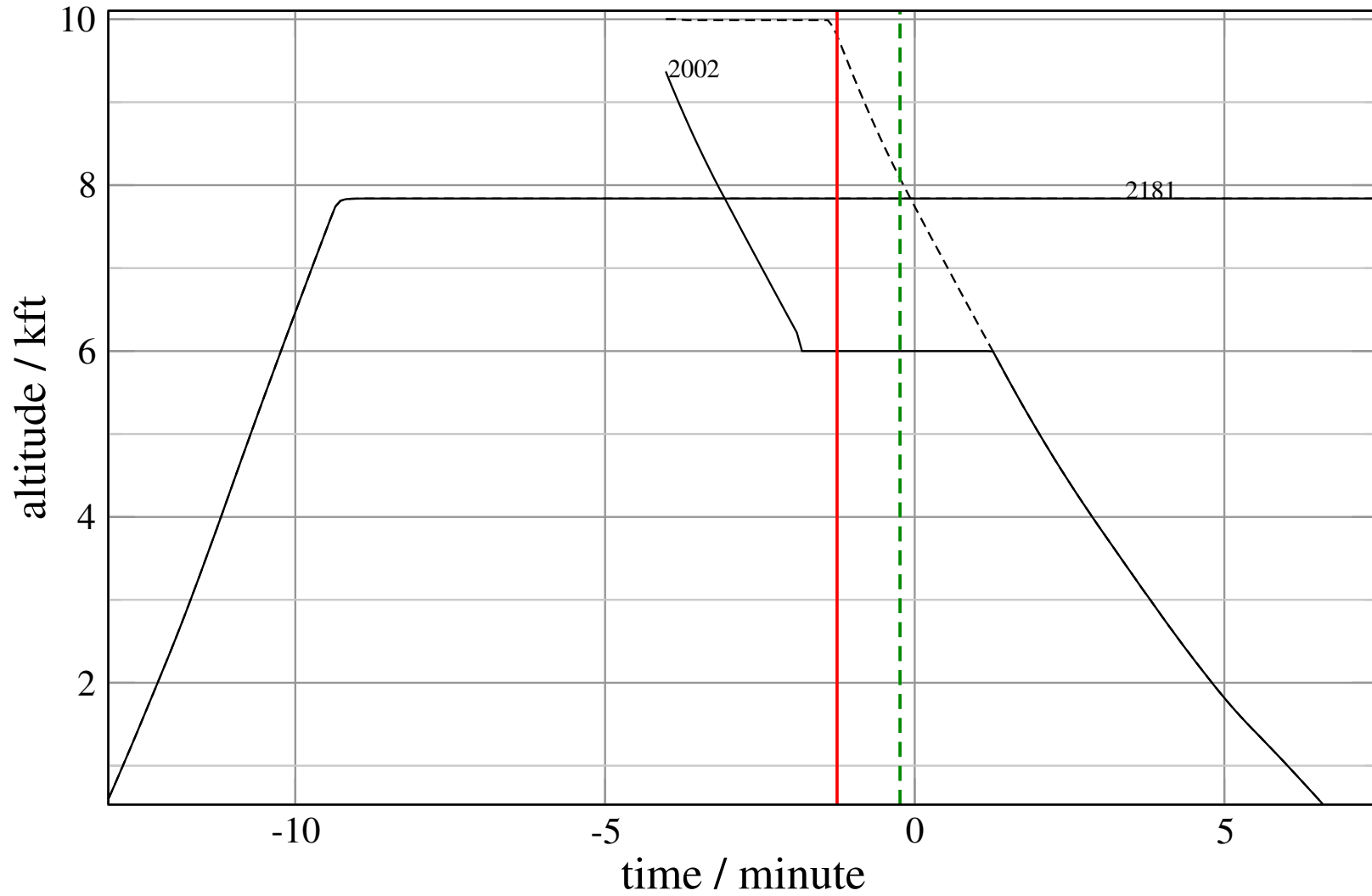
+ A2002D-D2181D 0.492V->1.515H: A2002D temp alt 6.0 kft, 3.0 Min (+0 s) 2002-2181-24





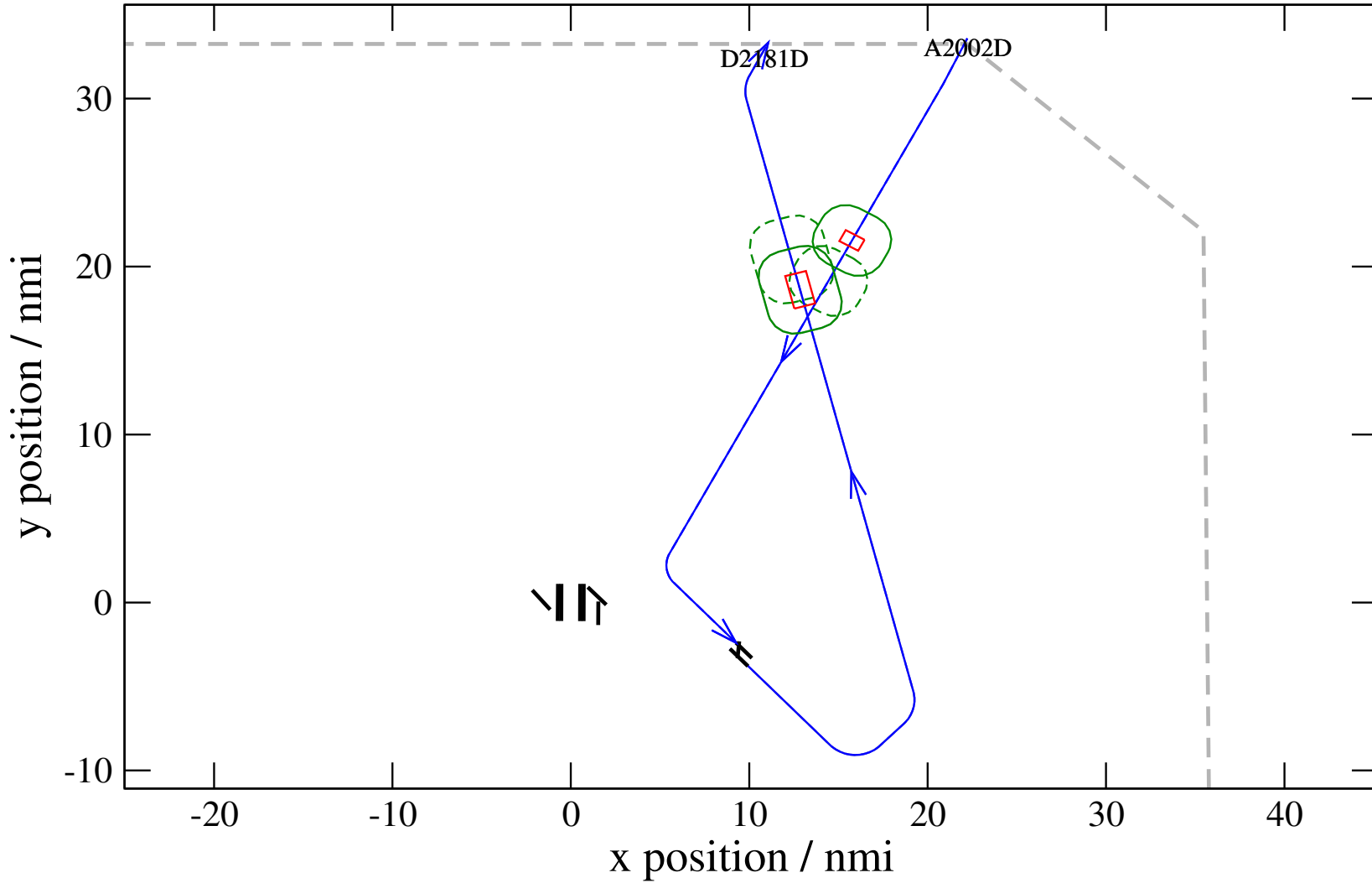
# Maneuver Altitude Profiles

+ A2002D-D2181D 0.492V->1.515H: A2002D temp alt 6.0 kft, 3.0 Min (+0 s) 2002-2181-24



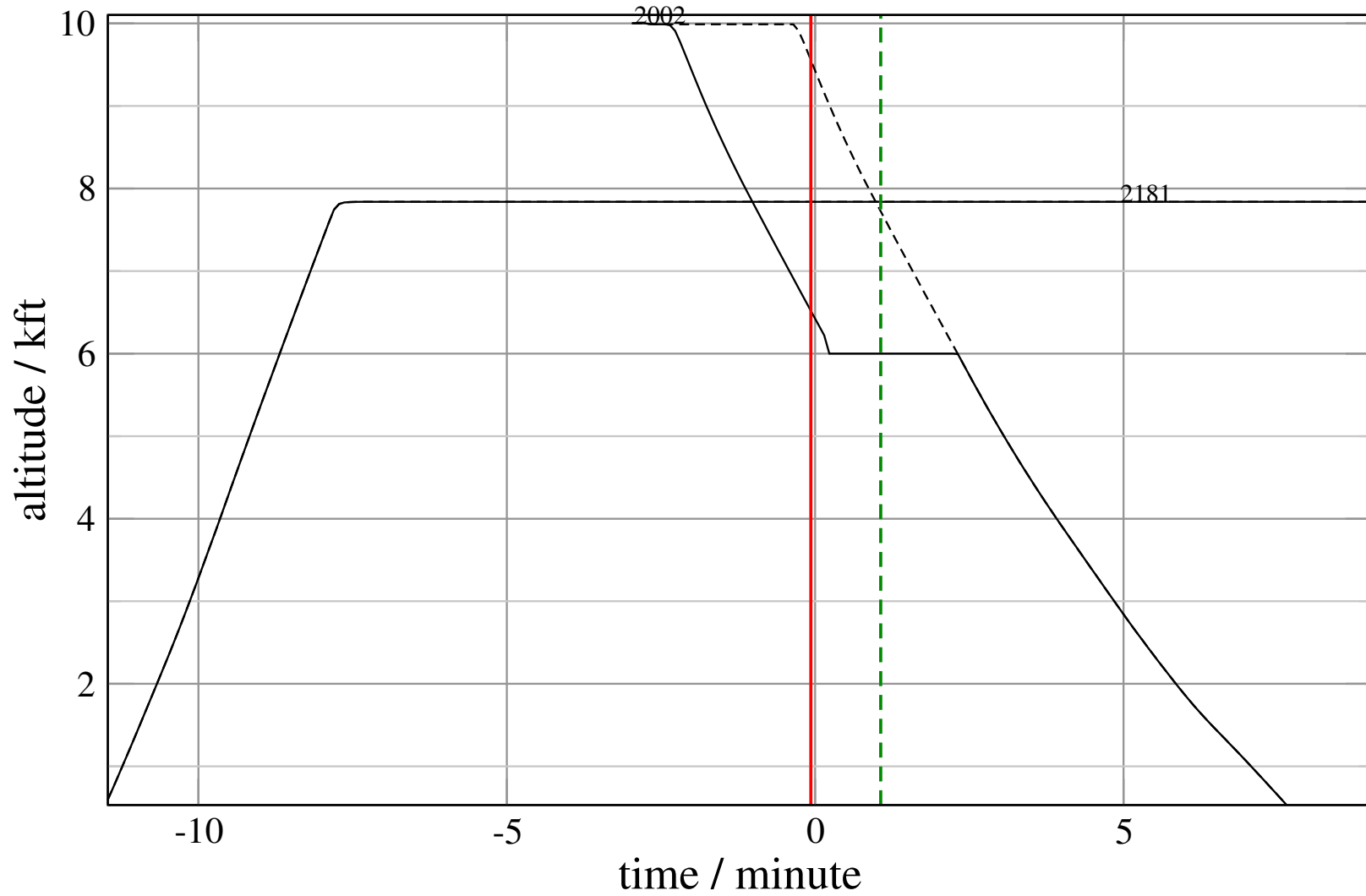
# Maneuver Planview

+ A2002D-D2181D 0.247V->1.105V: A2002D temp alt 6.0 kft, 2.0 Min (+0 s) 2002-2181-25



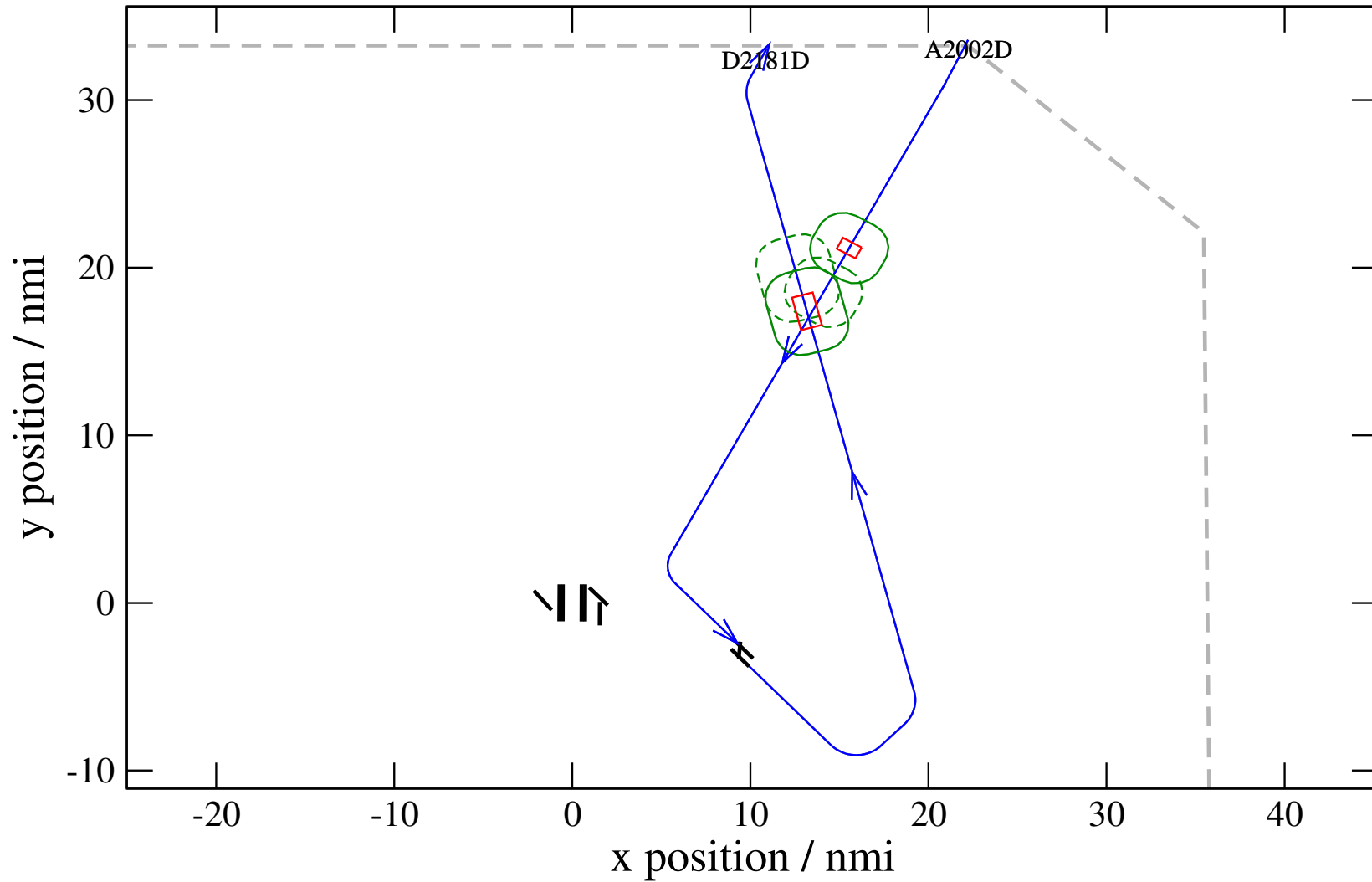
# Maneuver Altitude Profiles

+ A2002D-D2181D 0.247V->1.105V: A2002D temp alt 6.0 kft, 2.0 Min (+0 s) 2002-2181-25



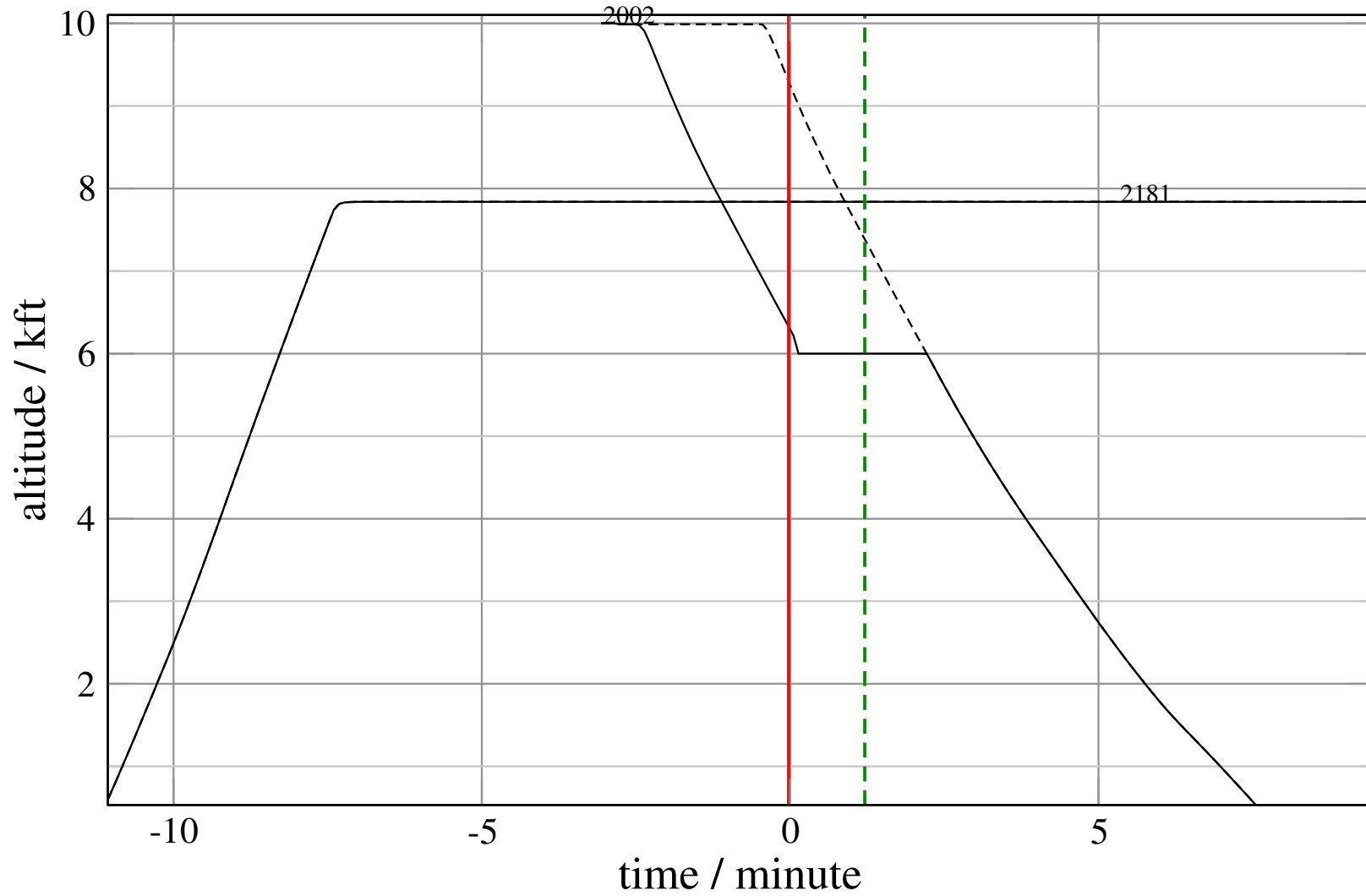
# Maneuver Planview

+ A2002D-D2181D 0.020V->1.236V: A2002D temp alt 6.0 kft, 2.0 Min (+0 s) 2002-2181-26



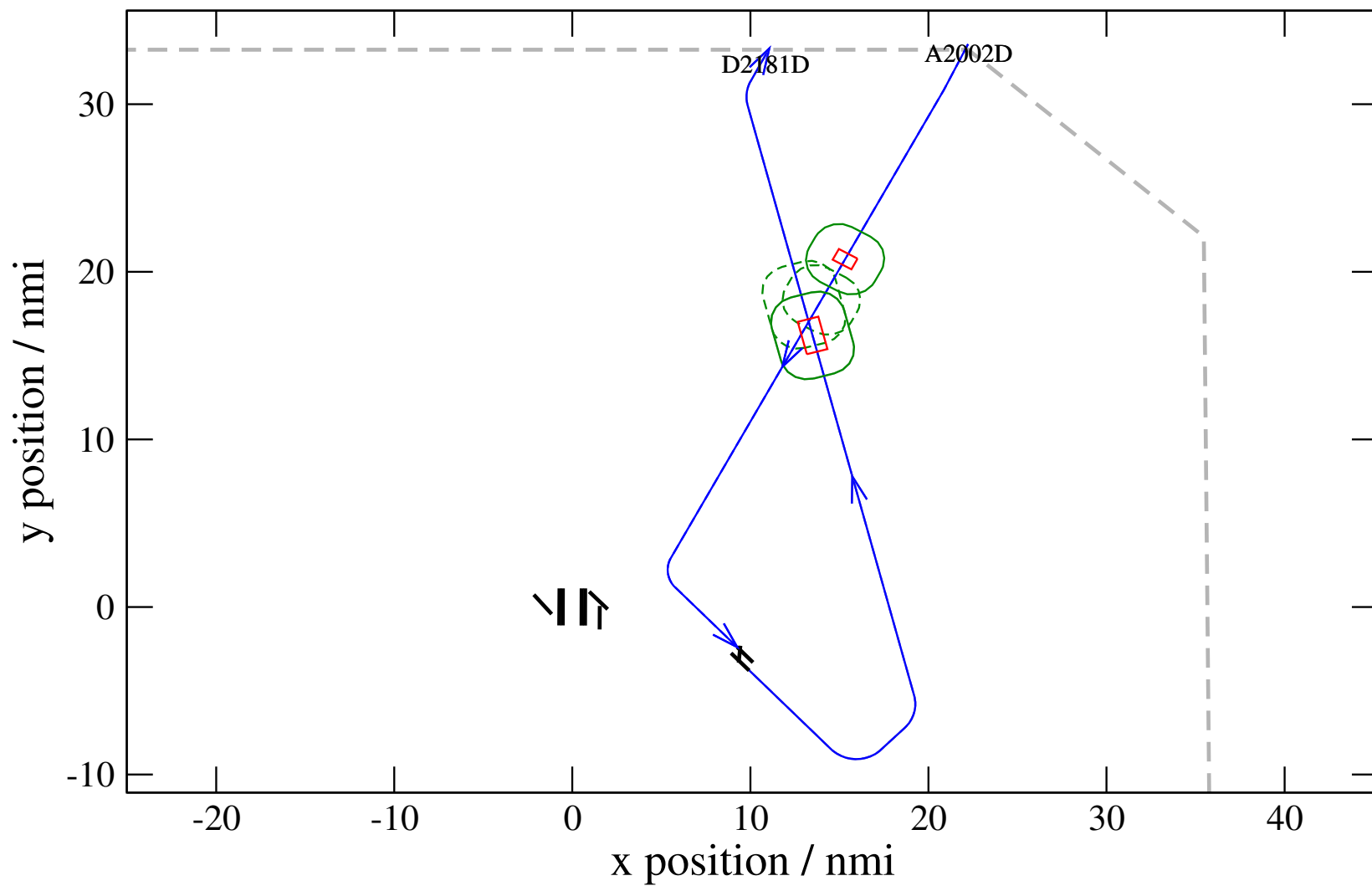
# Maneuver Altitude Profiles

+ A2002D-D2181D 0.020V->1.236V: A2002D temp alt 6.0 kft, 2.0 Min (+0 s) 2002-2181-26



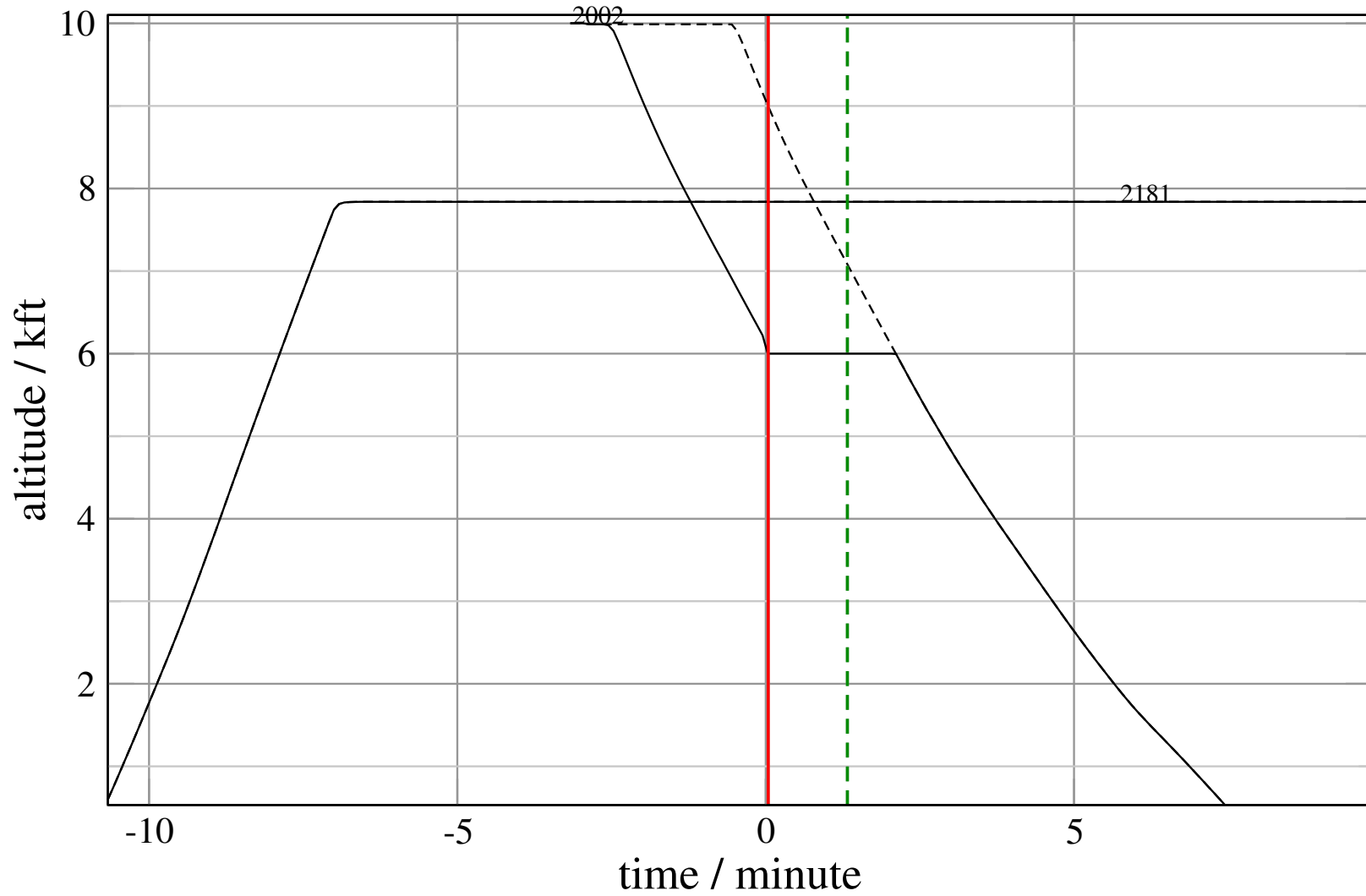
# Maneuver Planview

+ A2002D-D2181D 0.000H->1.379V: A2002D temp alt 6.0 kft, 2.0 Min (+0 s) 2002-2181-27



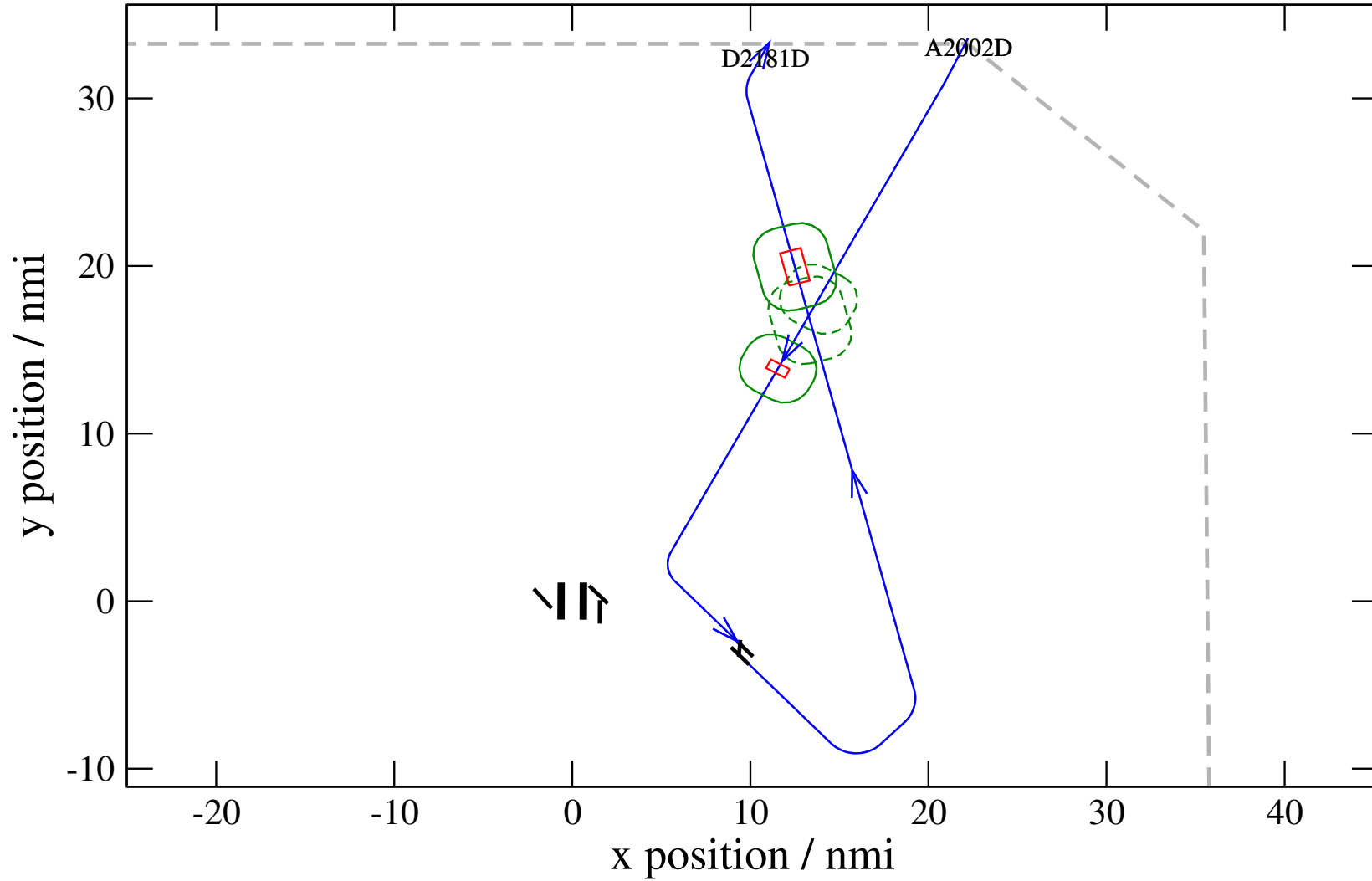
# Maneuver Altitude Profiles

+ A2002D-D2181D 0.000H->1.379V: A2002D temp alt 6.0 kft, 2.0 Min (+0 s) 2002-2181-27



# Maneuver Planview

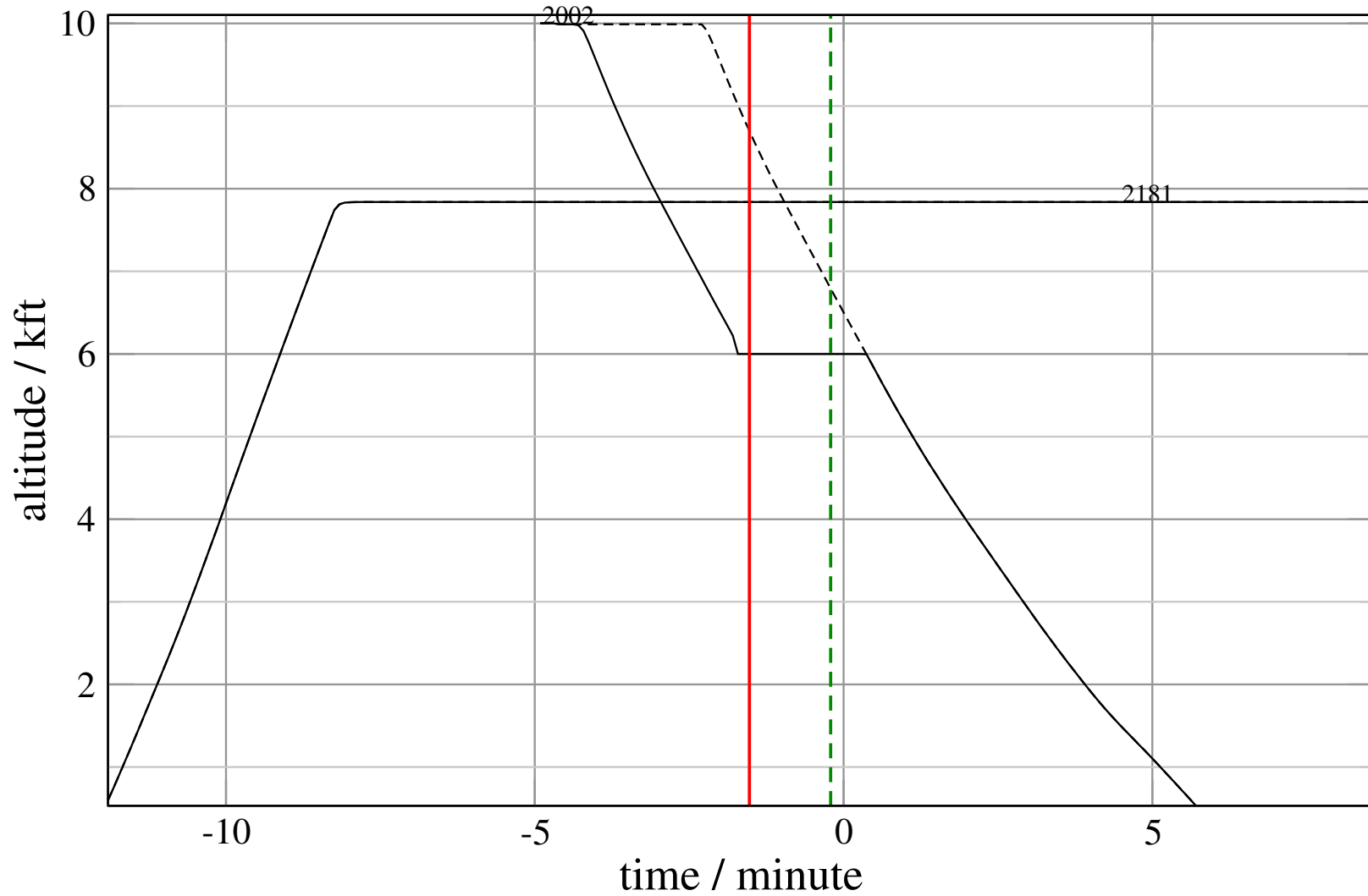
+ A2002D-D2181D 0.000H->1.506H: A2002D temp alt 6.0 kft, 2.0 Min (+0 s) 2002-2181-28





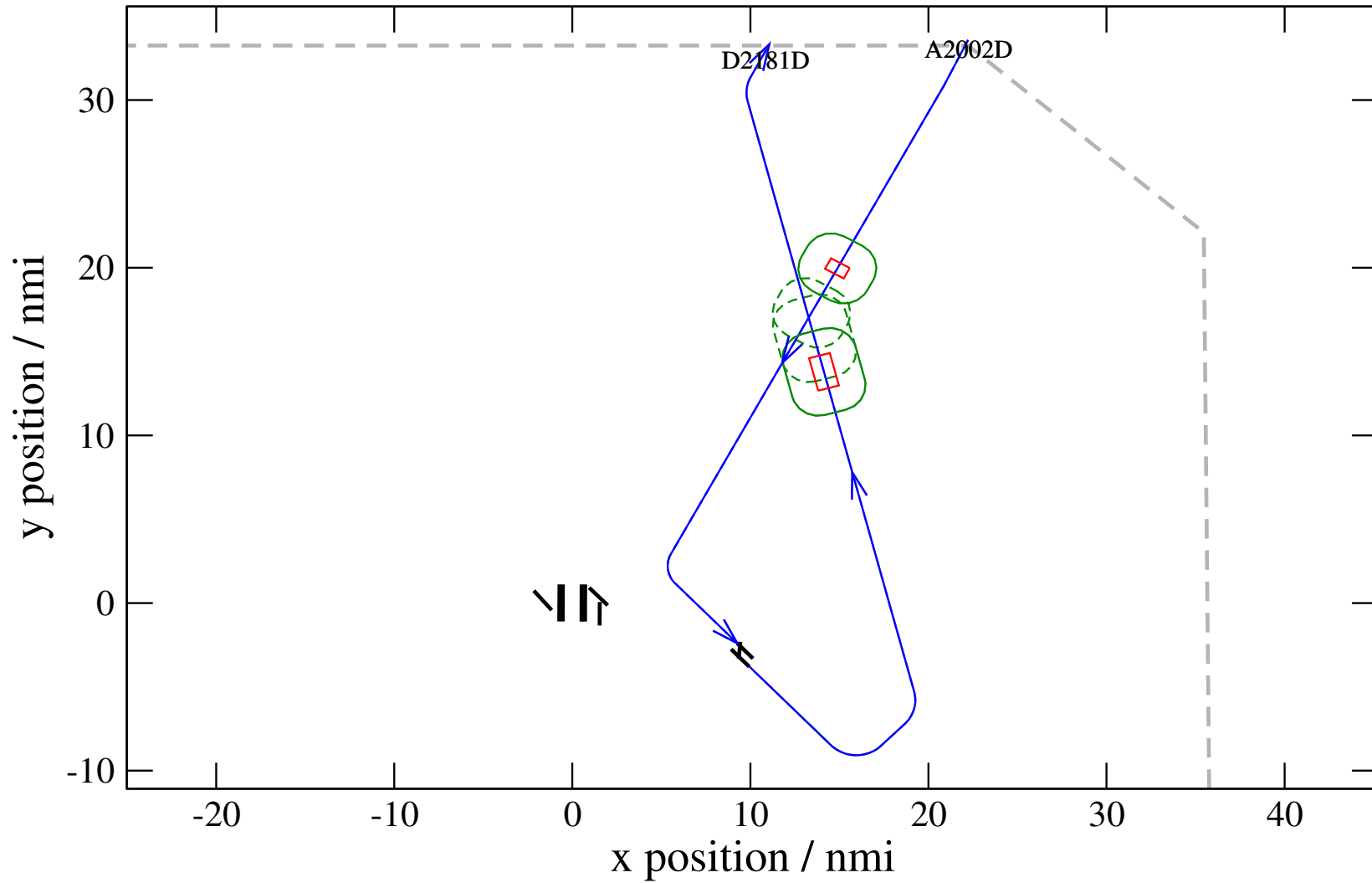
# Maneuver Altitude Profiles

+ A2002D-D2181D 0.000H->1.506H: A2002D temp alt 6.0 kft, 2.0 Min (+0 s) 2002-2181-28



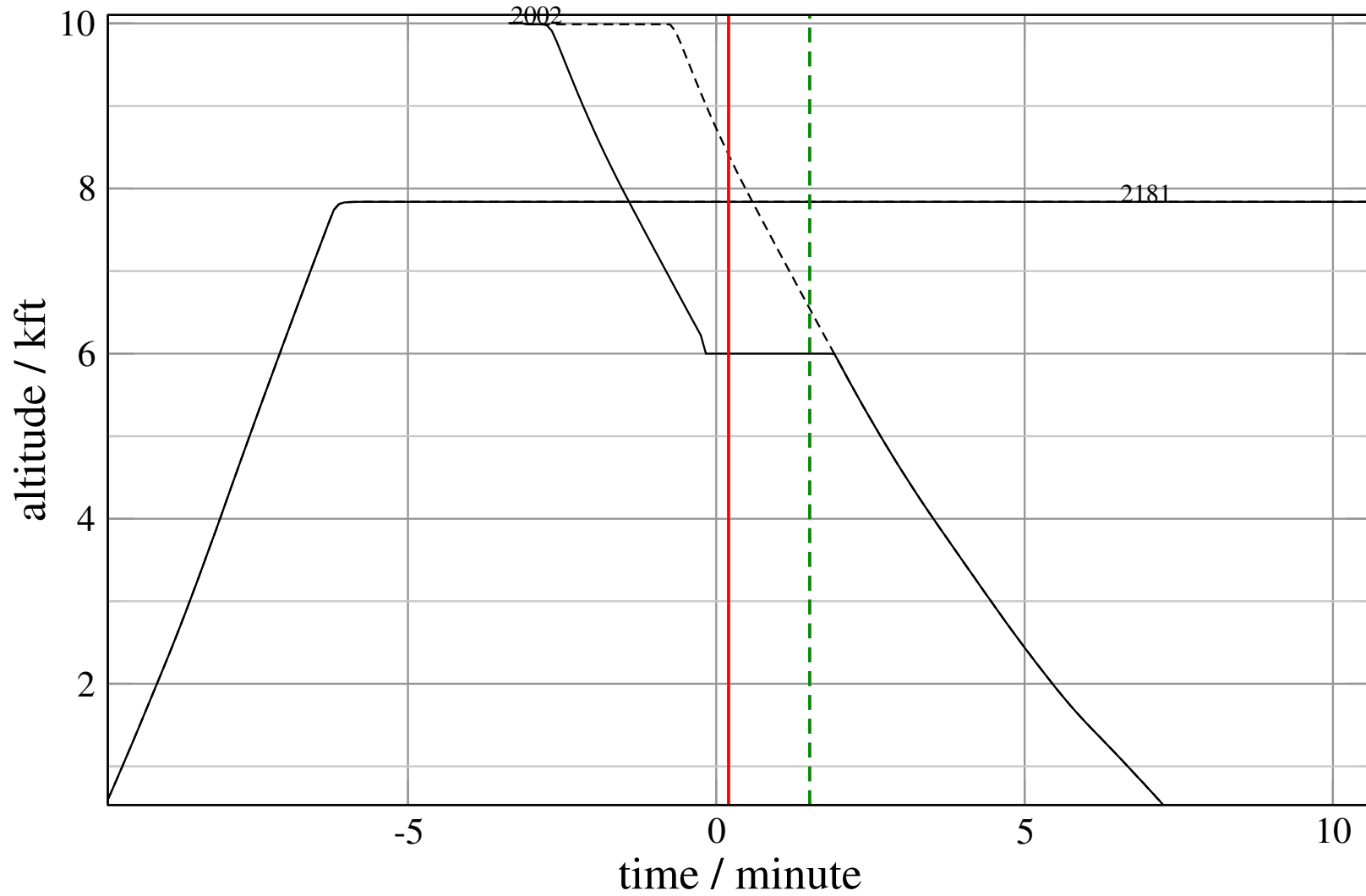
# Maneuver Planview

+ A2002D-D2181D 0.000H->1.505H: A2002D temp alt 6.0 kft, 2.0 Min (+0 s) 2002-2181-29



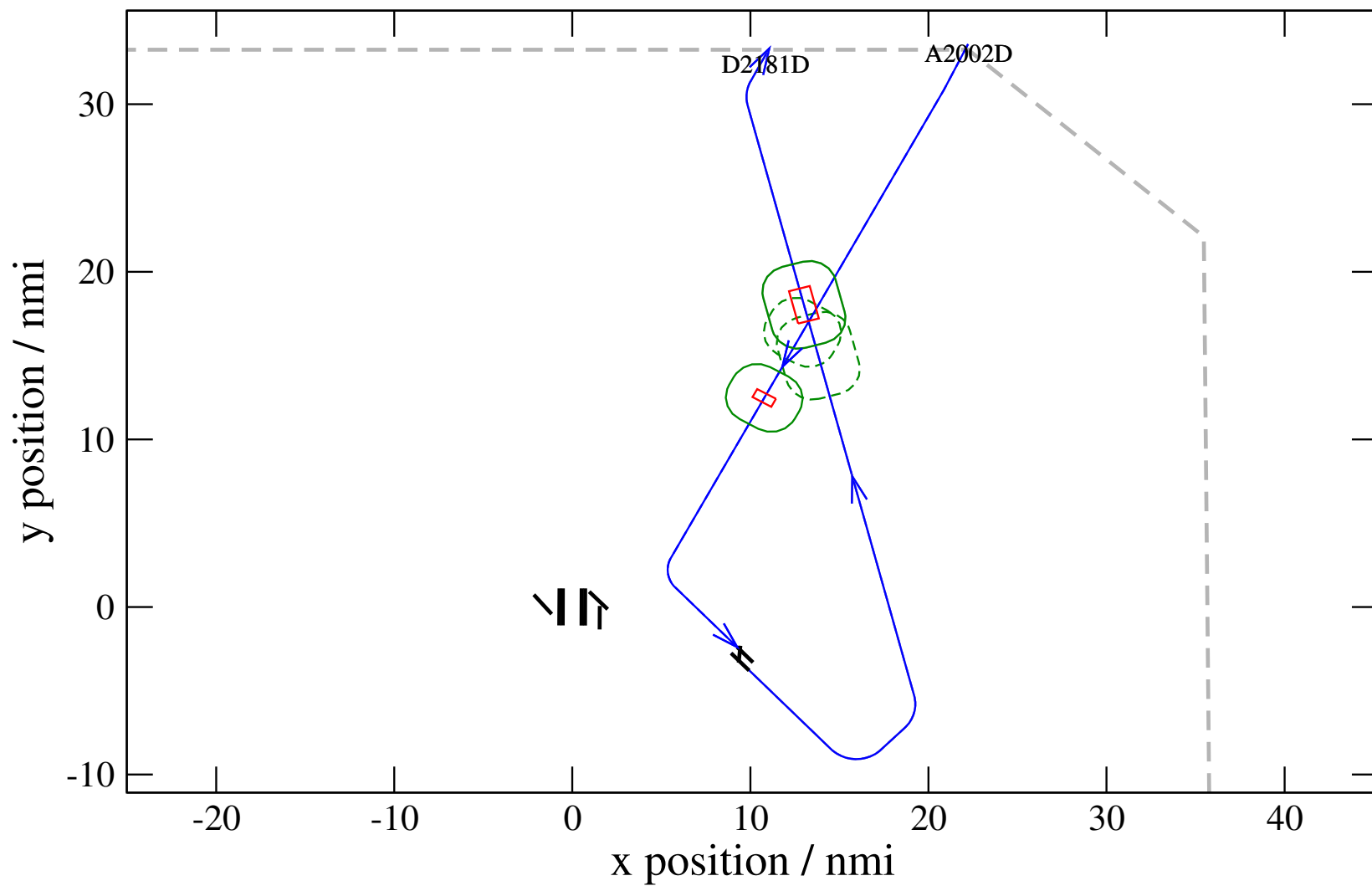
# Maneuver Altitude Profiles

+ A2002D-D2181D 0.000H->1.505H: A2002D temp alt 6.0 kft, 2.0 Min (+0 s) 2002-2181-29



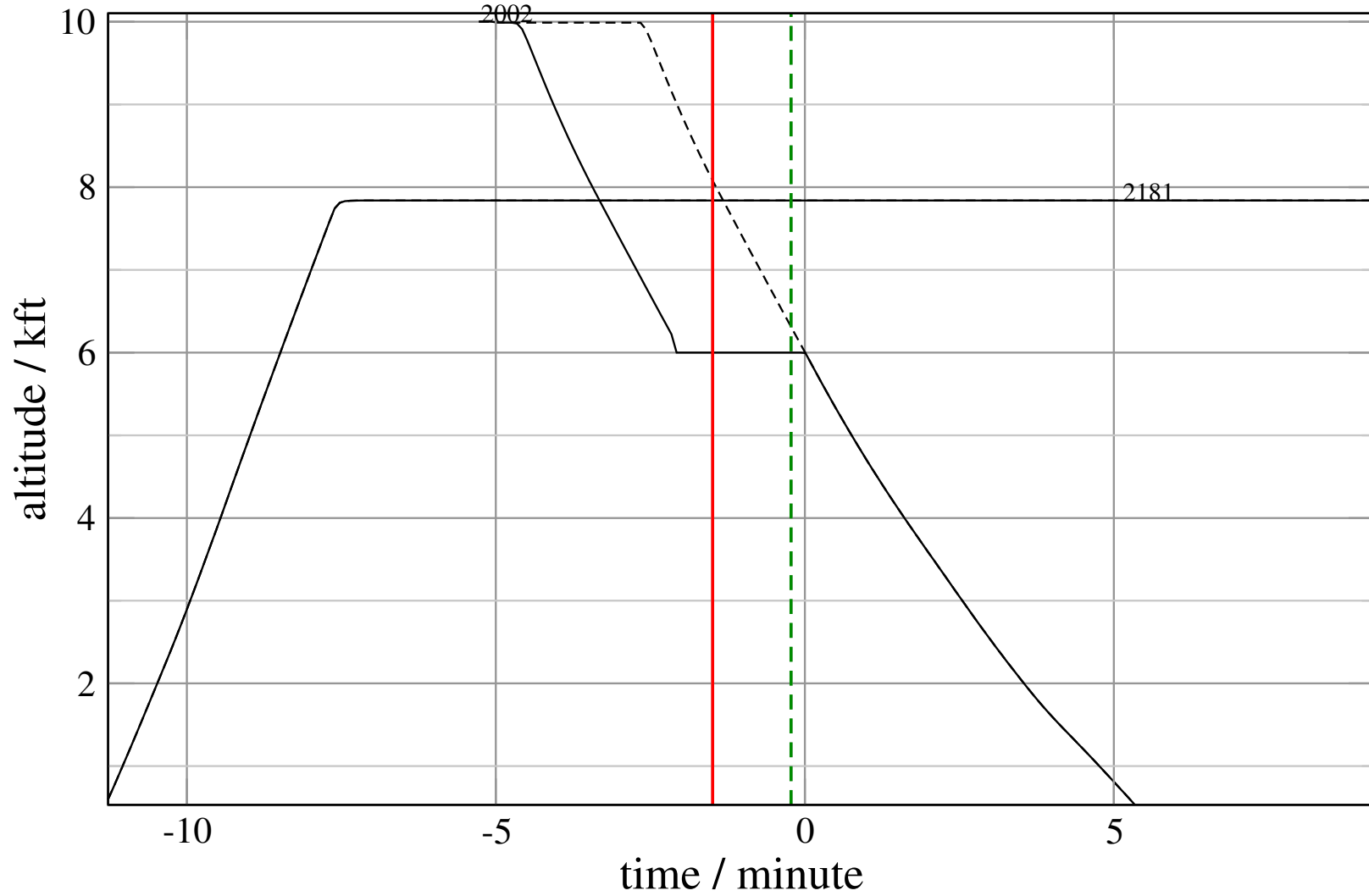
# Maneuver Planview

+ A2002D-D2181D 0.143V->1.510H: A2002D temp alt 6.0 kft, 2.0 Min (+0 s) 2002-2181-30



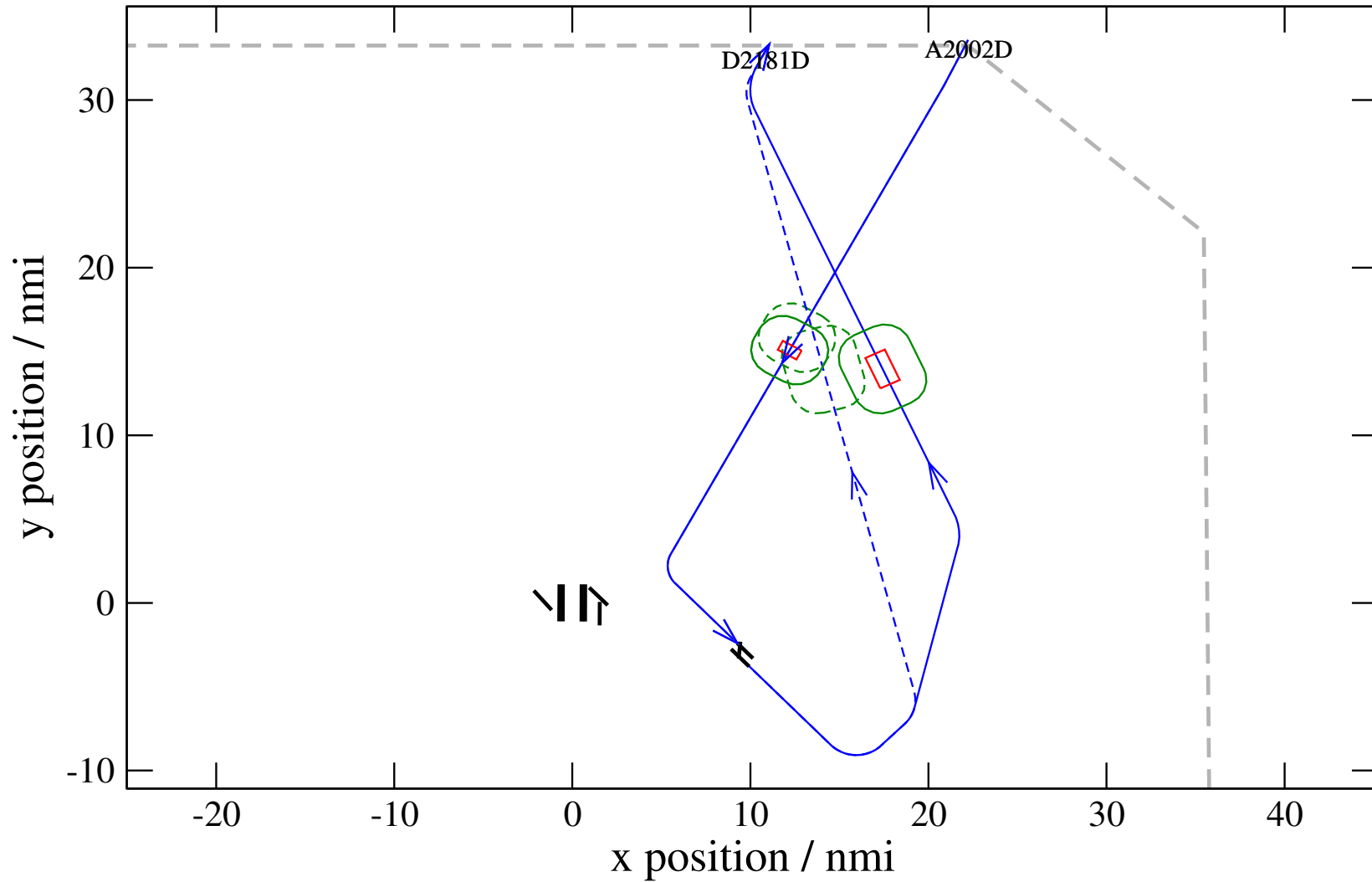
# Maneuver Altitude Profiles

+ A2002D-D2181D 0.143V->1.510H: A2002D temp alt 6.0 kft, 2.0 Min (+0 s) 2002-2181-30



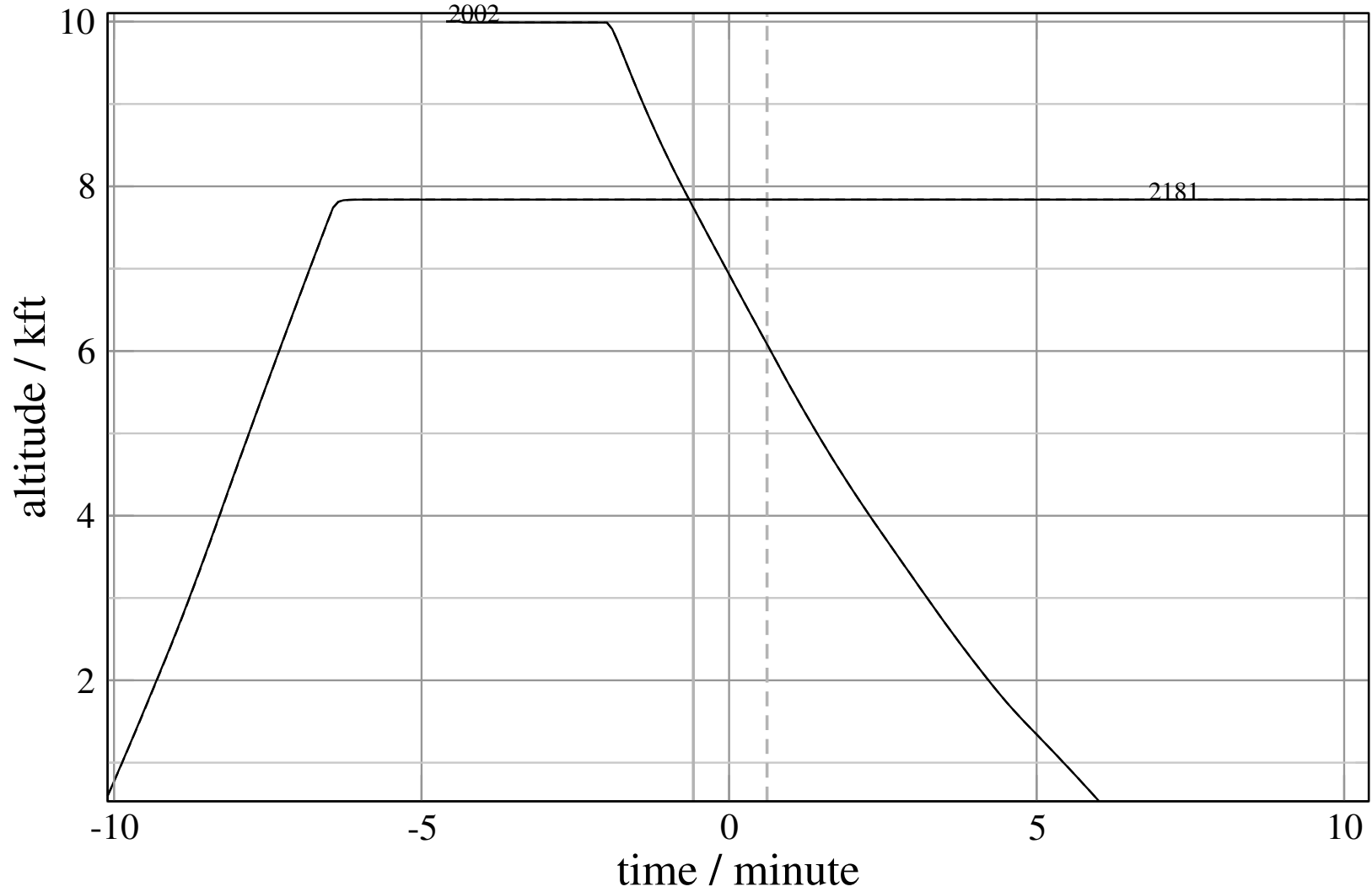
# Maneuver Planview

+ D2181D-A2002D 0.346V->1.202H: D2181D reroute2 0 nm, -30 deg, 12 nm (+30 s) 2002-2181-31



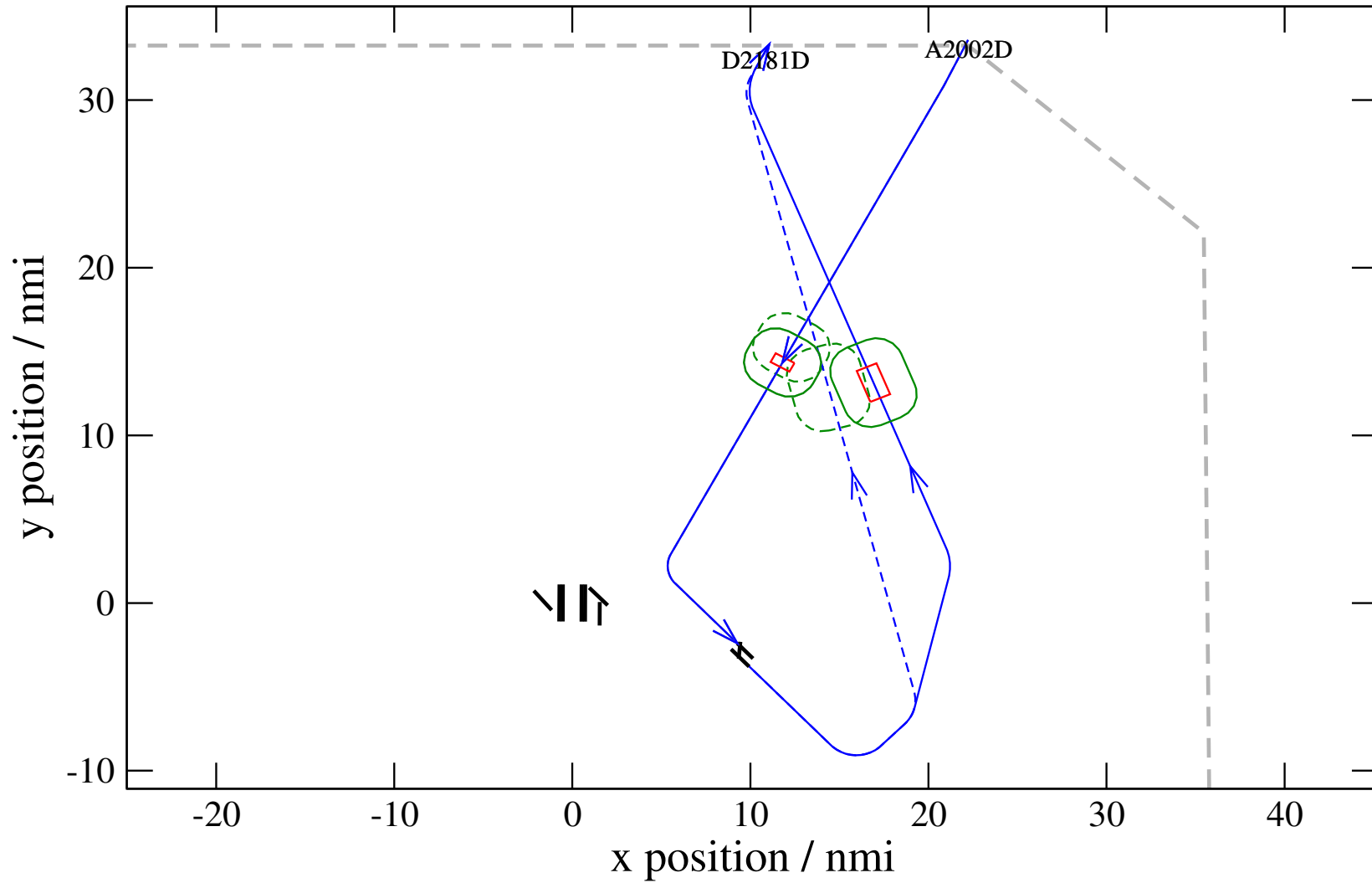
# Maneuver Altitude Profiles

+ D2181D-A2002D 0.346V->1.202H: D2181D reroute2 0 nm, -30 deg, 12 nm (+30 s) 2002-2181-31



# Maneuver Planview

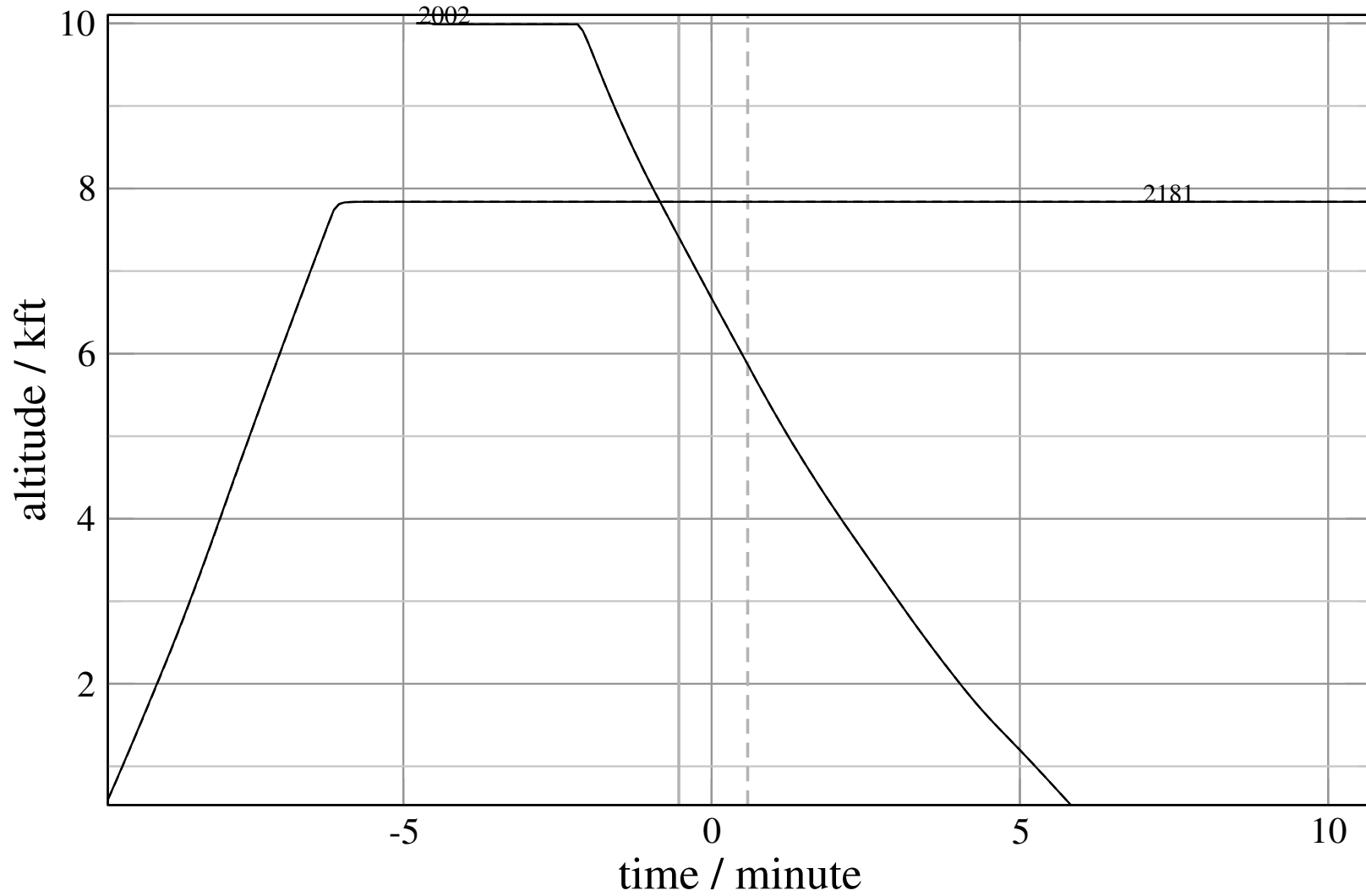
+ D2181D-A2002D 0.552V->1.177H: D2181D reroute2 0 nm, -30 deg, 10 nm (+22 s) 2002-2181-32





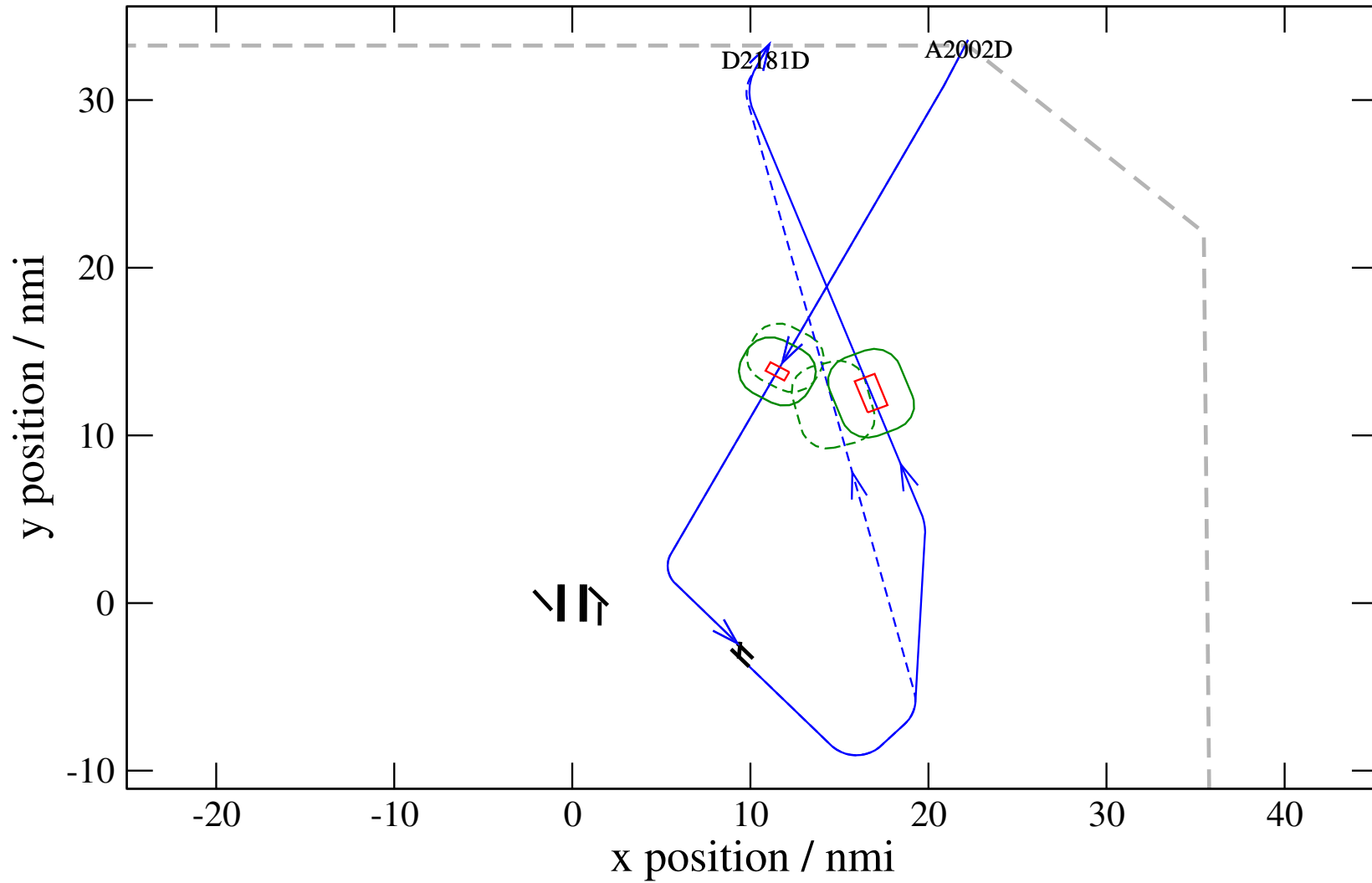
# Maneuver Altitude Profiles

+ D2181D-A2002D 0.552V->1.177H: D2181D reroute2 0 nm, -30 deg, 10 nm (+22 s) 2002-2181-32



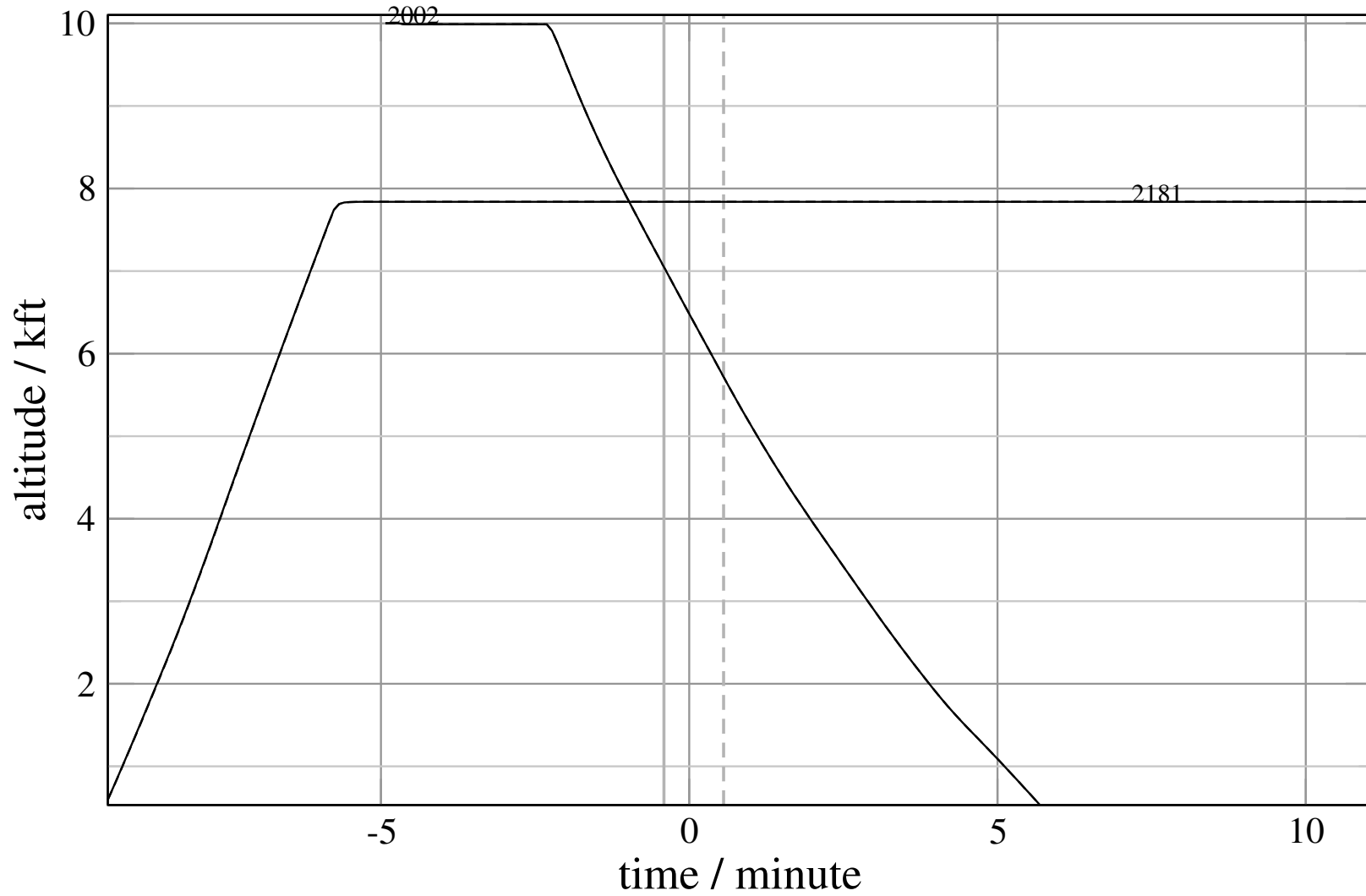
# Maneuver Planview

+ D2181D-A2002D 0.774V->1.240H: D2181D reroute2 0 nm, -40 deg, 12 nm (+11 s) 2002-2181-33



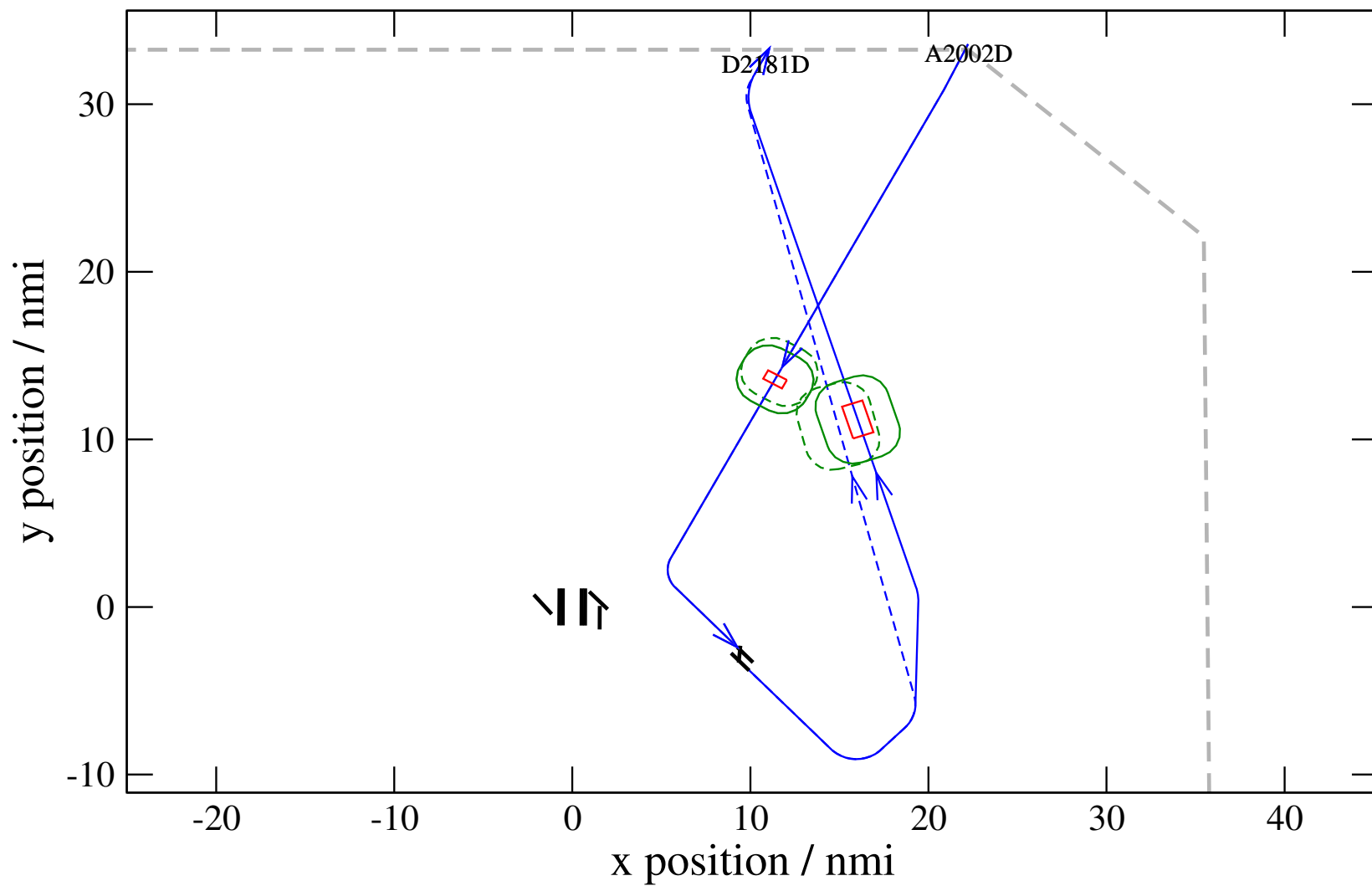
# Maneuver Altitude Profiles

+ D2181D-A2002D 0.774V->1.240H: D2181D reroute2 0 nm, -40 deg, 12 nm (+11 s) 2002-2181-33



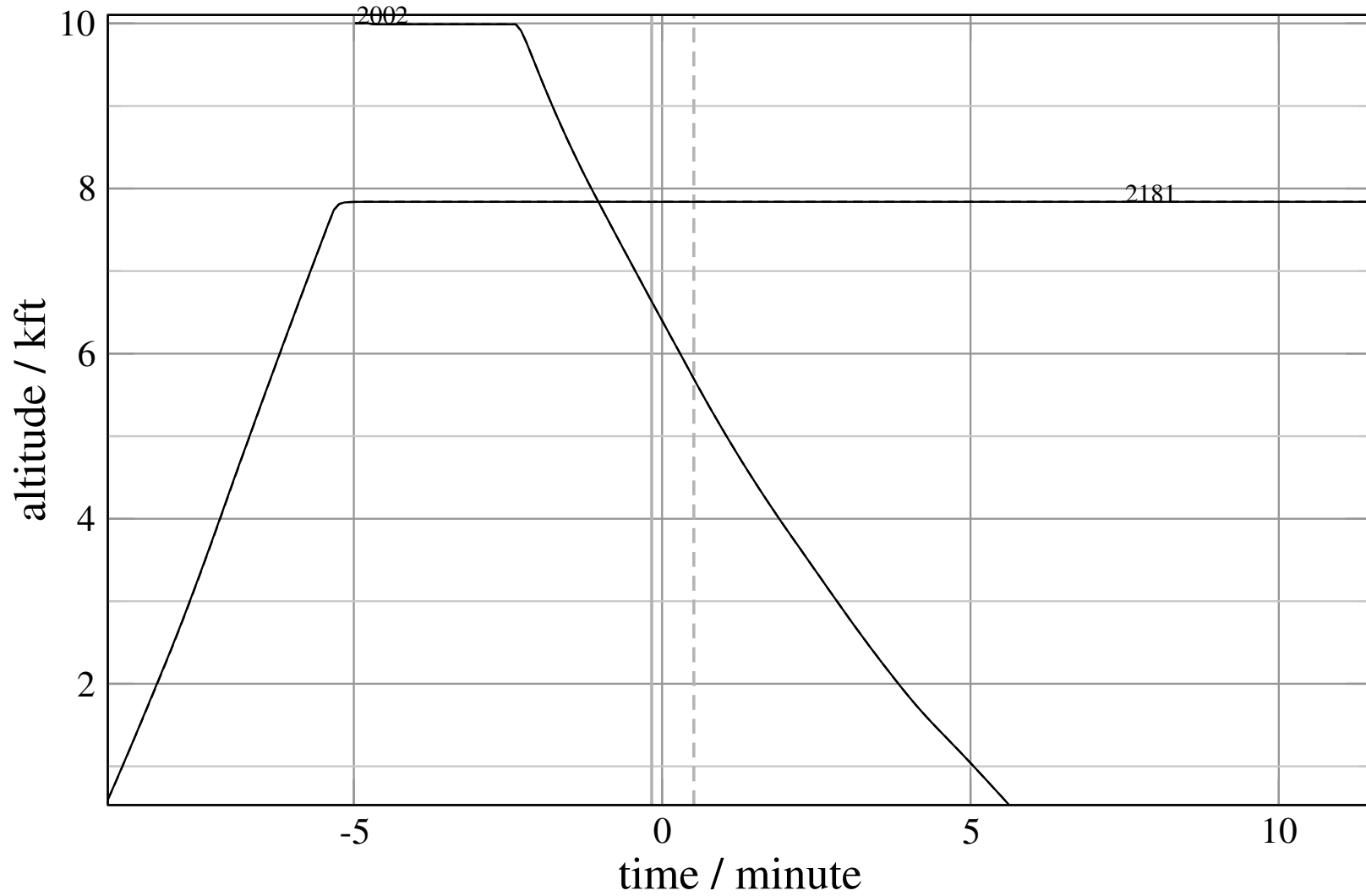
# Maneuver Planview

+ D2181D-A2002D 0.993H->1.161H: D2181D reroute2 0 nm, -40 deg, 8 nm (+5 s) 2002-2181-34



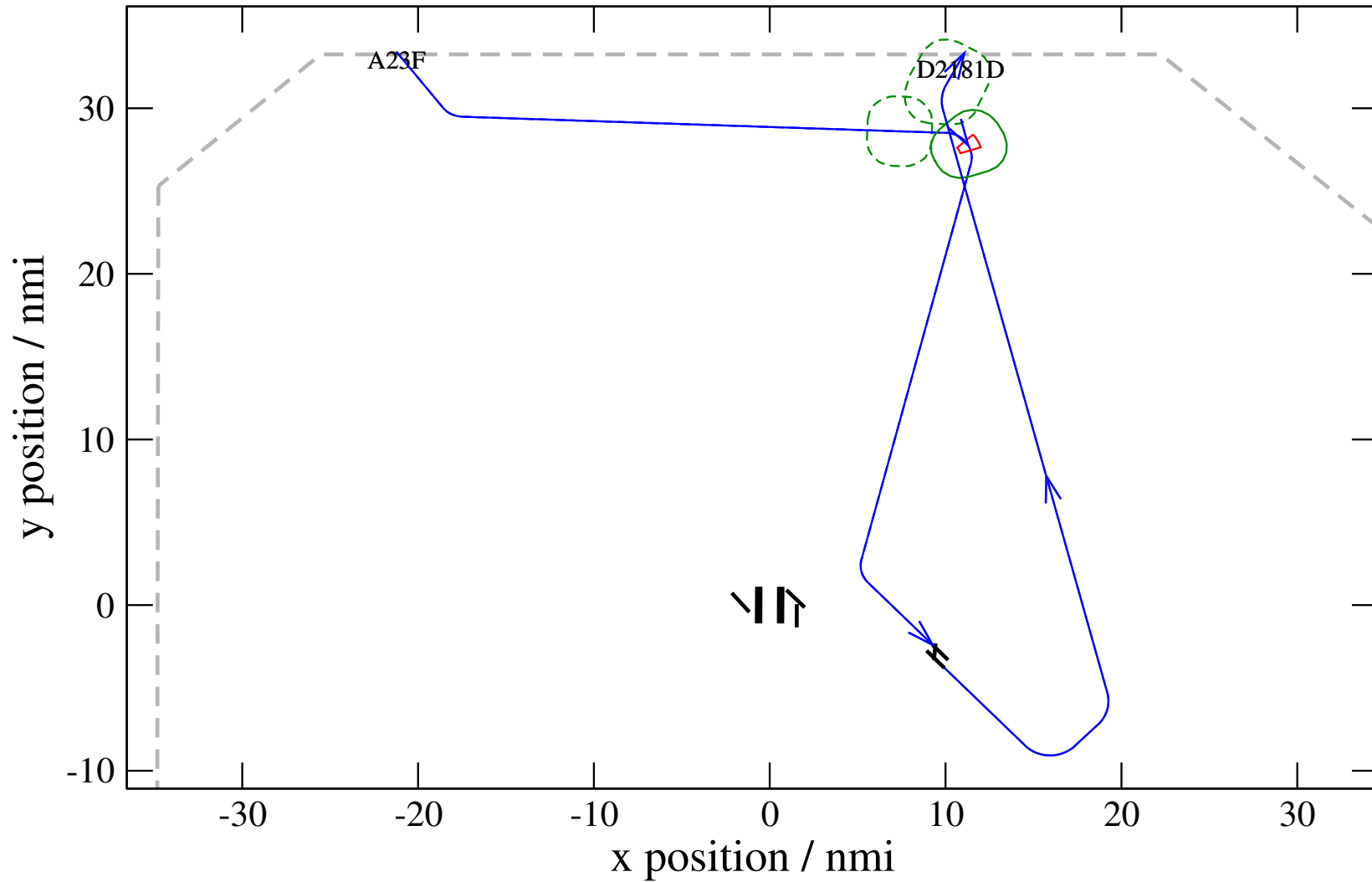
# Maneuver Altitude Profiles

+ D2181D-A2002D 0.993H->1.161H: D2181D reroute2 0 nm, -40 deg, 8 nm (+5 s) 2002-2181-34



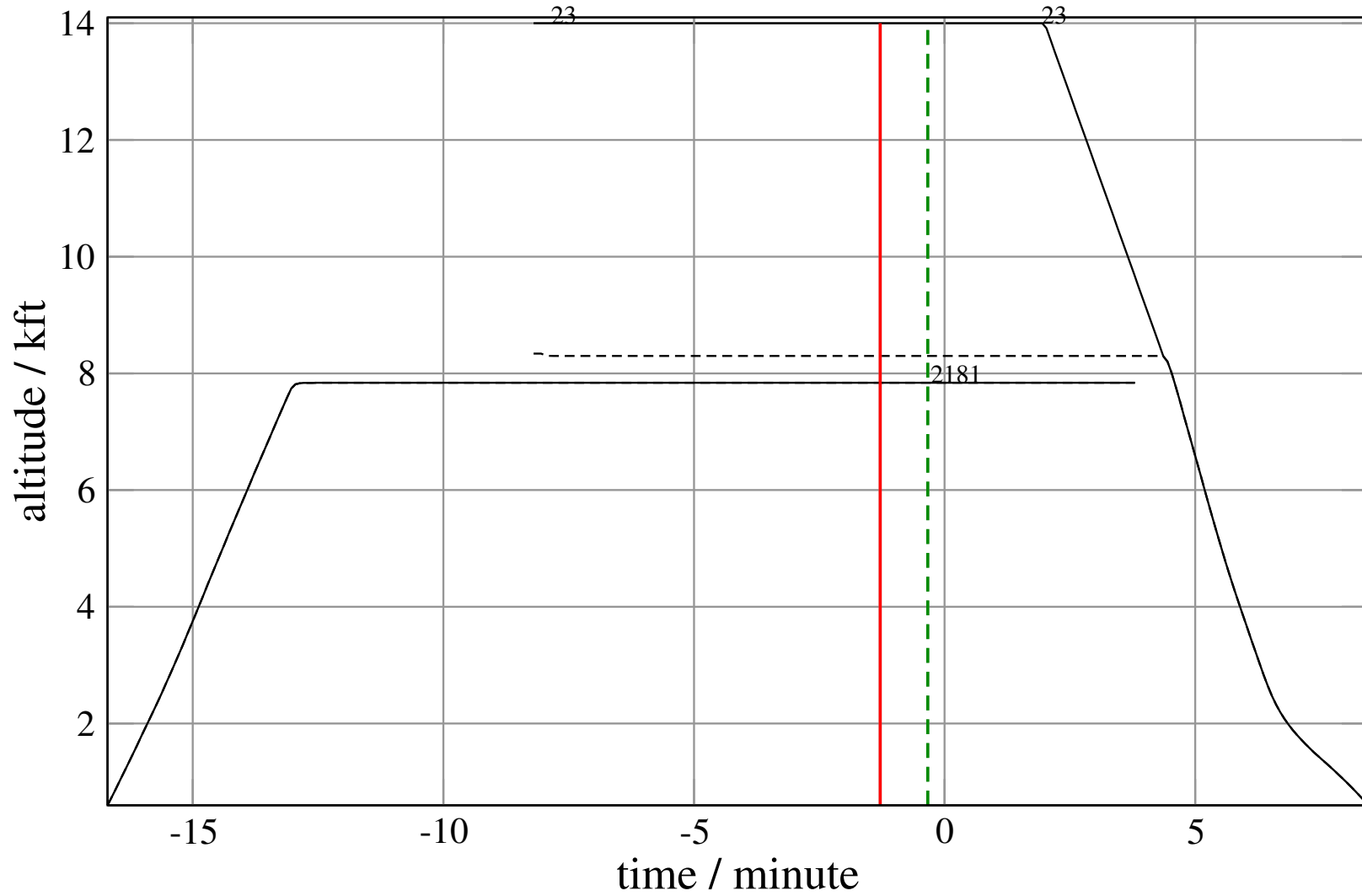
# Maneuver Planview

+ A23F-D2181D 0.668H->1.511H: A23F new level alt 14.0 kft (+0 s) 23-2181-25



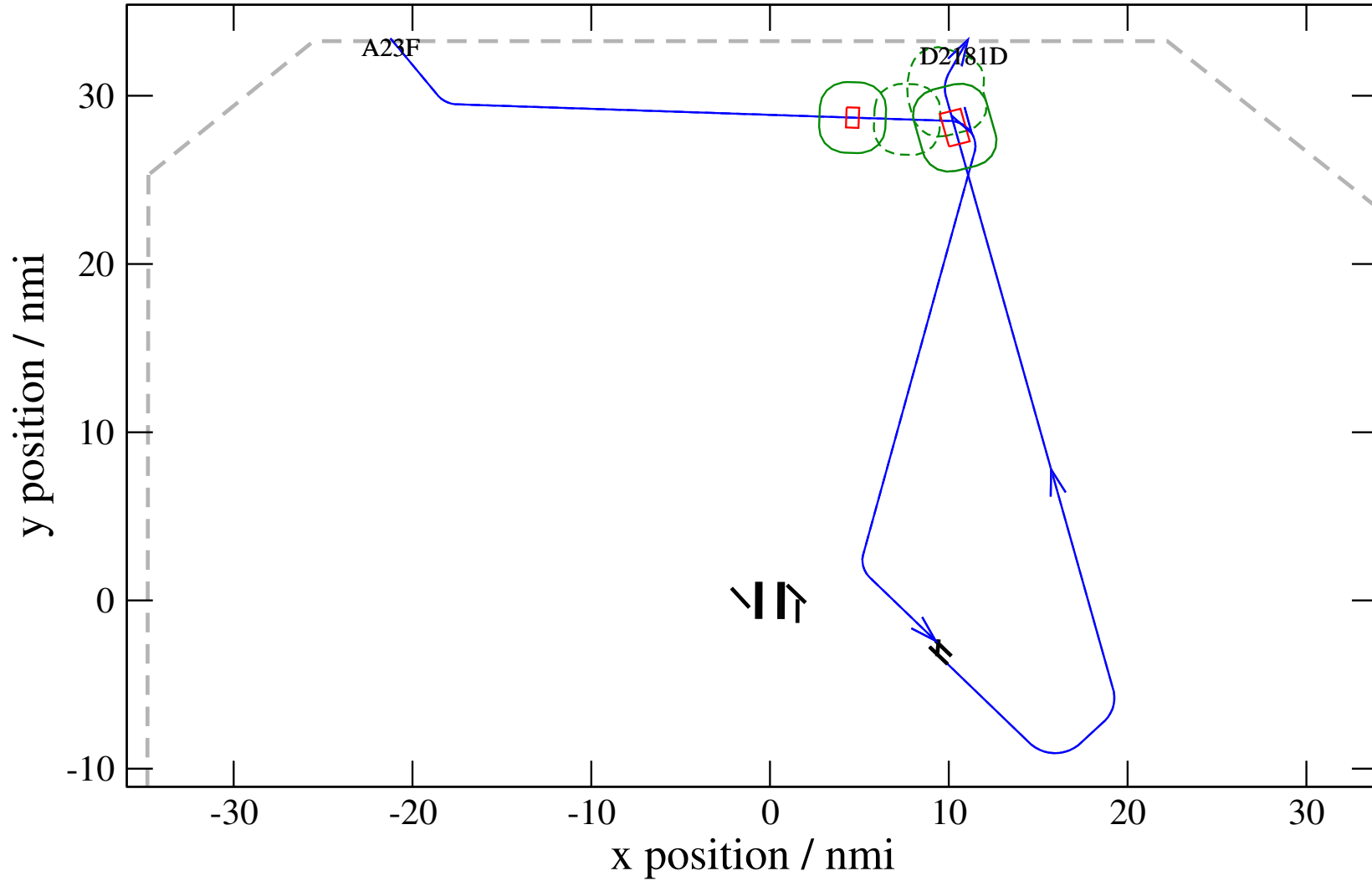
# Maneuver Altitude Profiles

+ A23F-D2181D 0.668H->1.511H: A23F new level alt 14.0 kft (+0 s) 23-2181-25



# Maneuver Planview

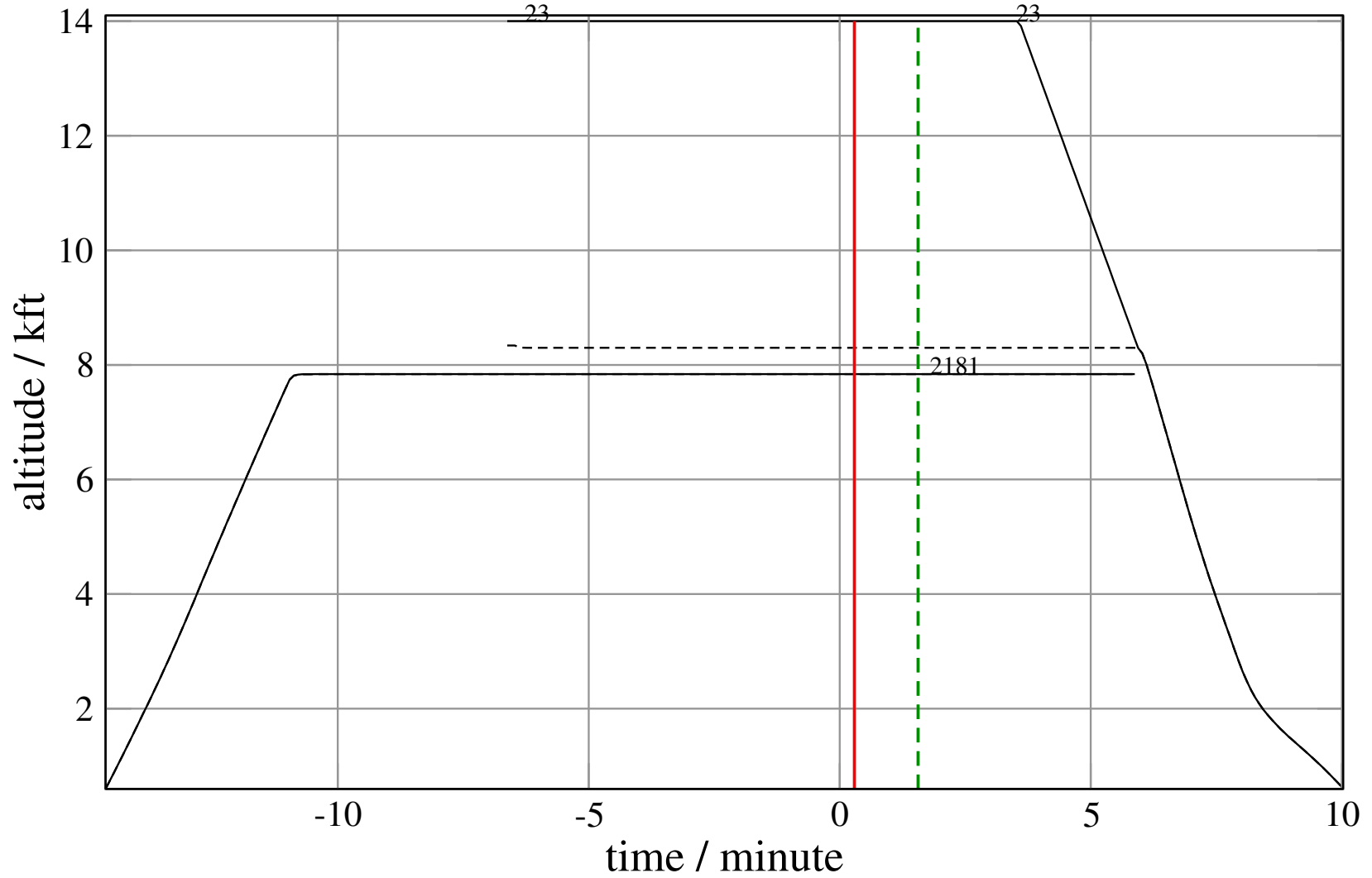
+ A23F-D2181D 0.460V->1.506H: A23F new level alt 14.0 kft (+0 s) 23-2181-26





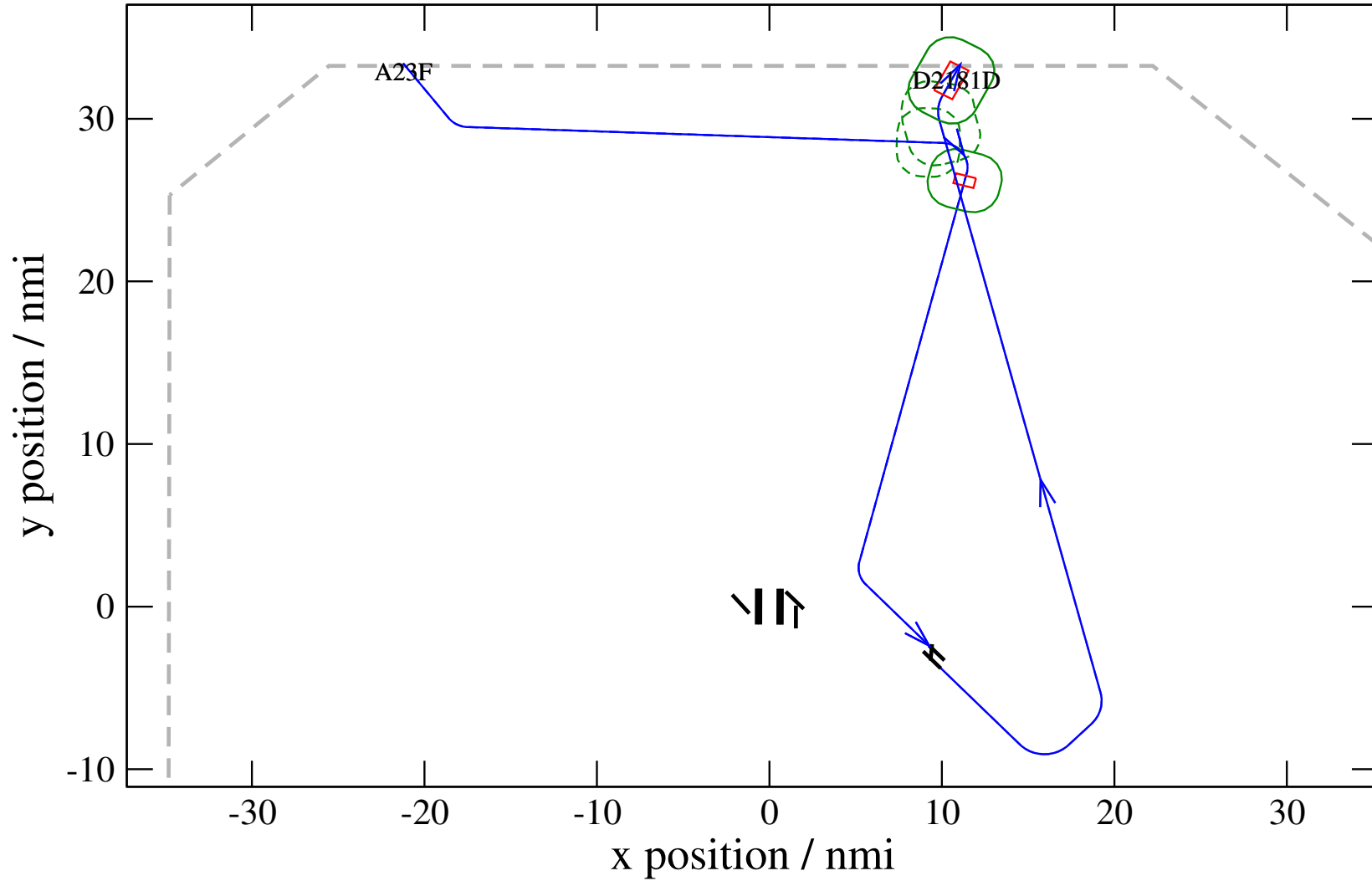
# Maneuver Altitude Profiles

+ A23F-D2181D 0.460V->1.506H: A23F new level alt 14.0 kft (+0 s) 23-2181-26



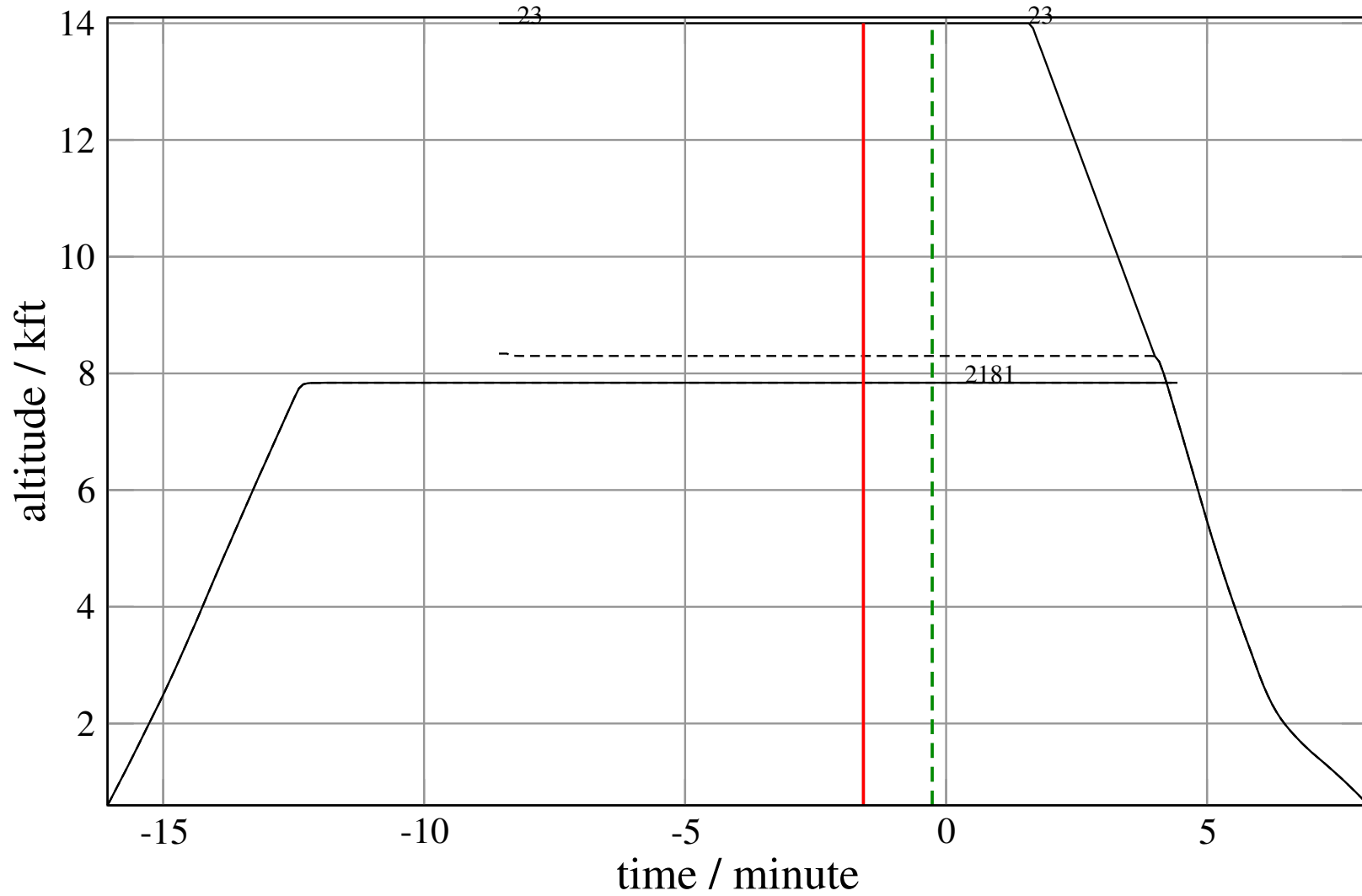
# Maneuver Planview

+ A23F-D2181D 0.460V->1.519H: A23F new level alt 14.0 kft (+0 s) 23-2181-27



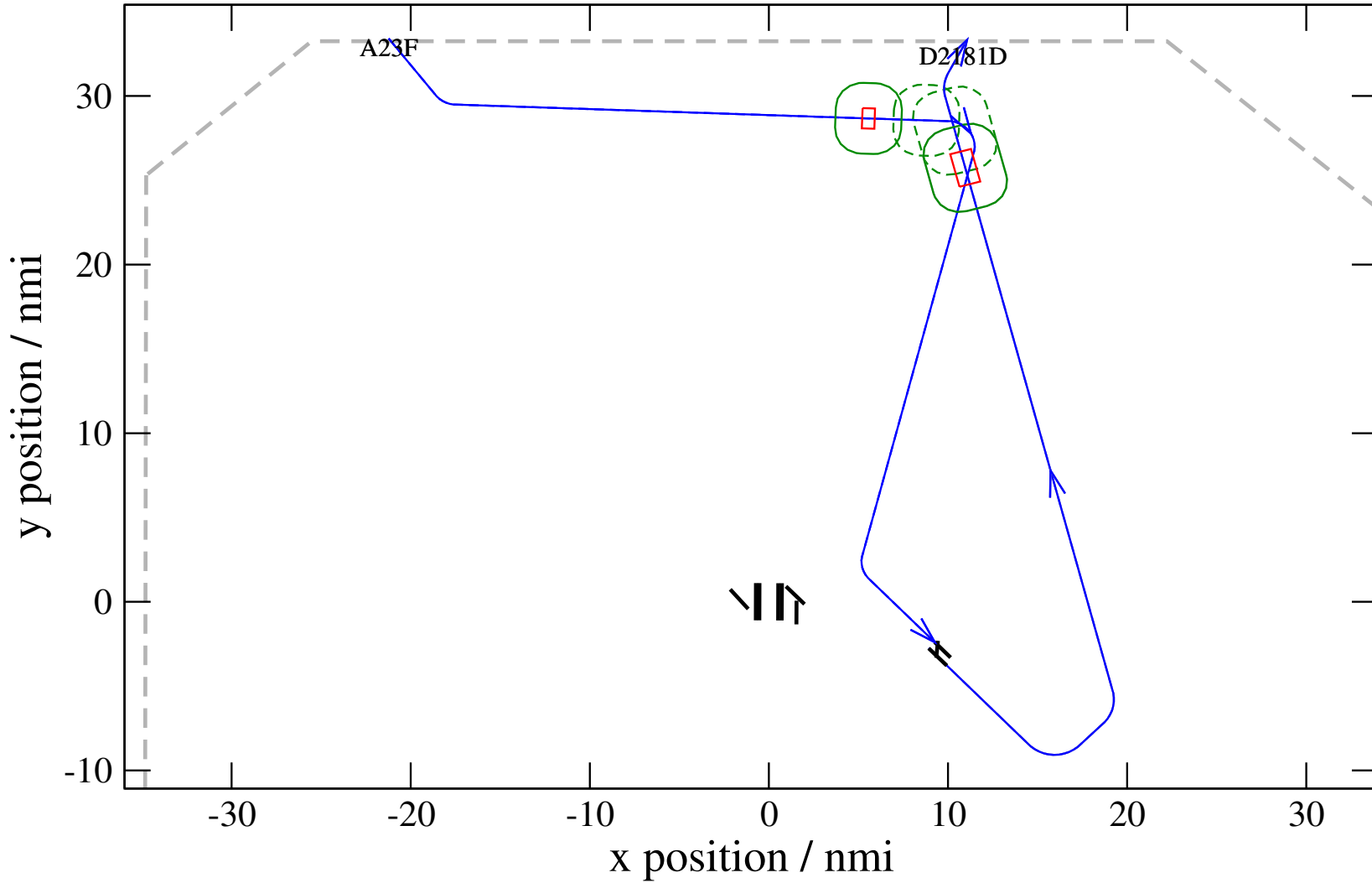
# Maneuver Altitude Profiles

+ A23F-D2181D 0.460V->1.519H: A23F new level alt 14.0 kft (+0 s) 23-2181-27



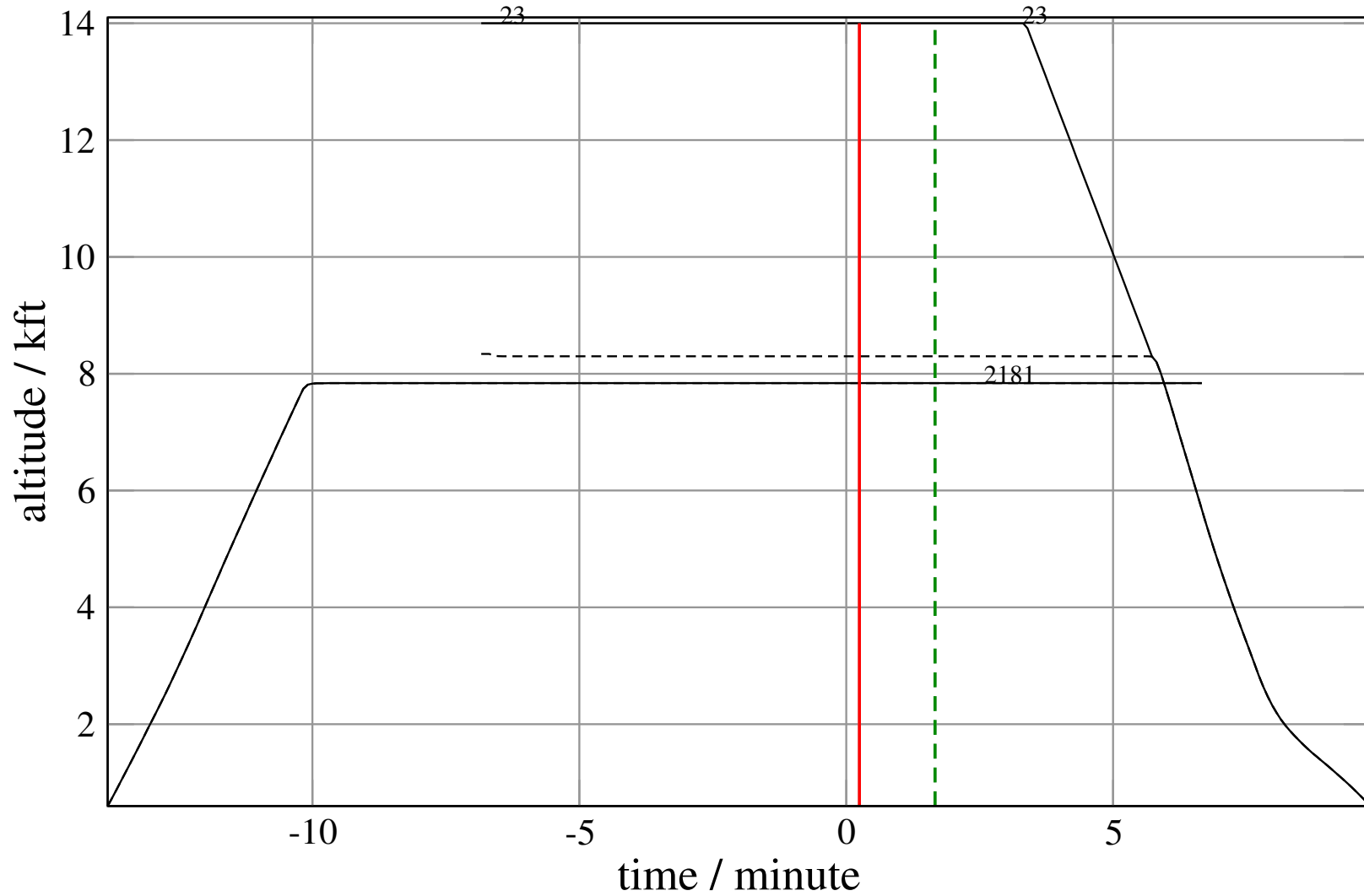
# Maneuver Planview

+ A23F-D2181D 0.460V->1.501H: A23F new level alt 14.0 kft (+0 s) 23-2181-28



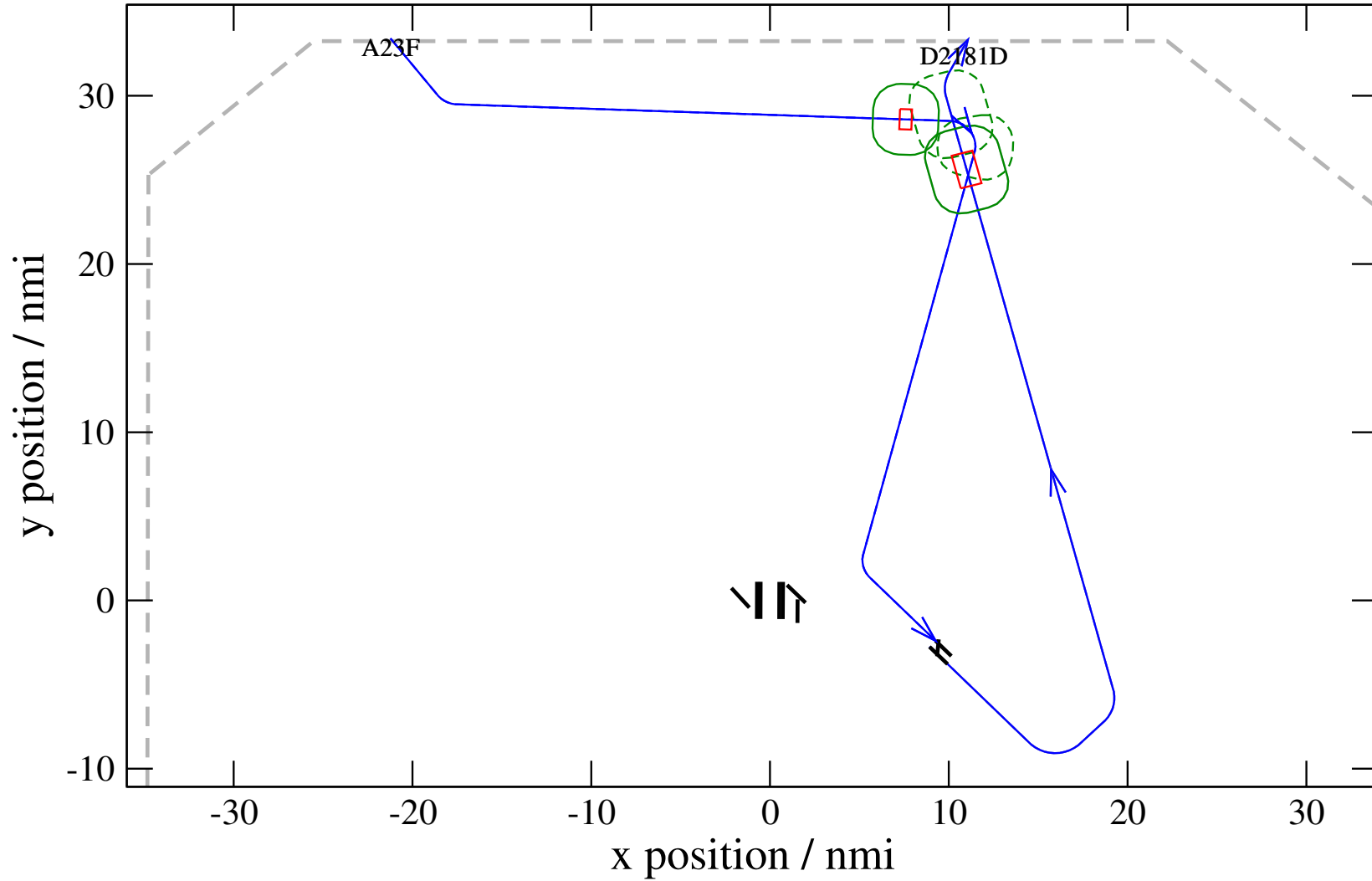
# Maneuver Altitude Profiles

+ A23F-D2181D 0.460V->1.501H: A23F new level alt 14.0 kft (+0 s) 23-2181-28



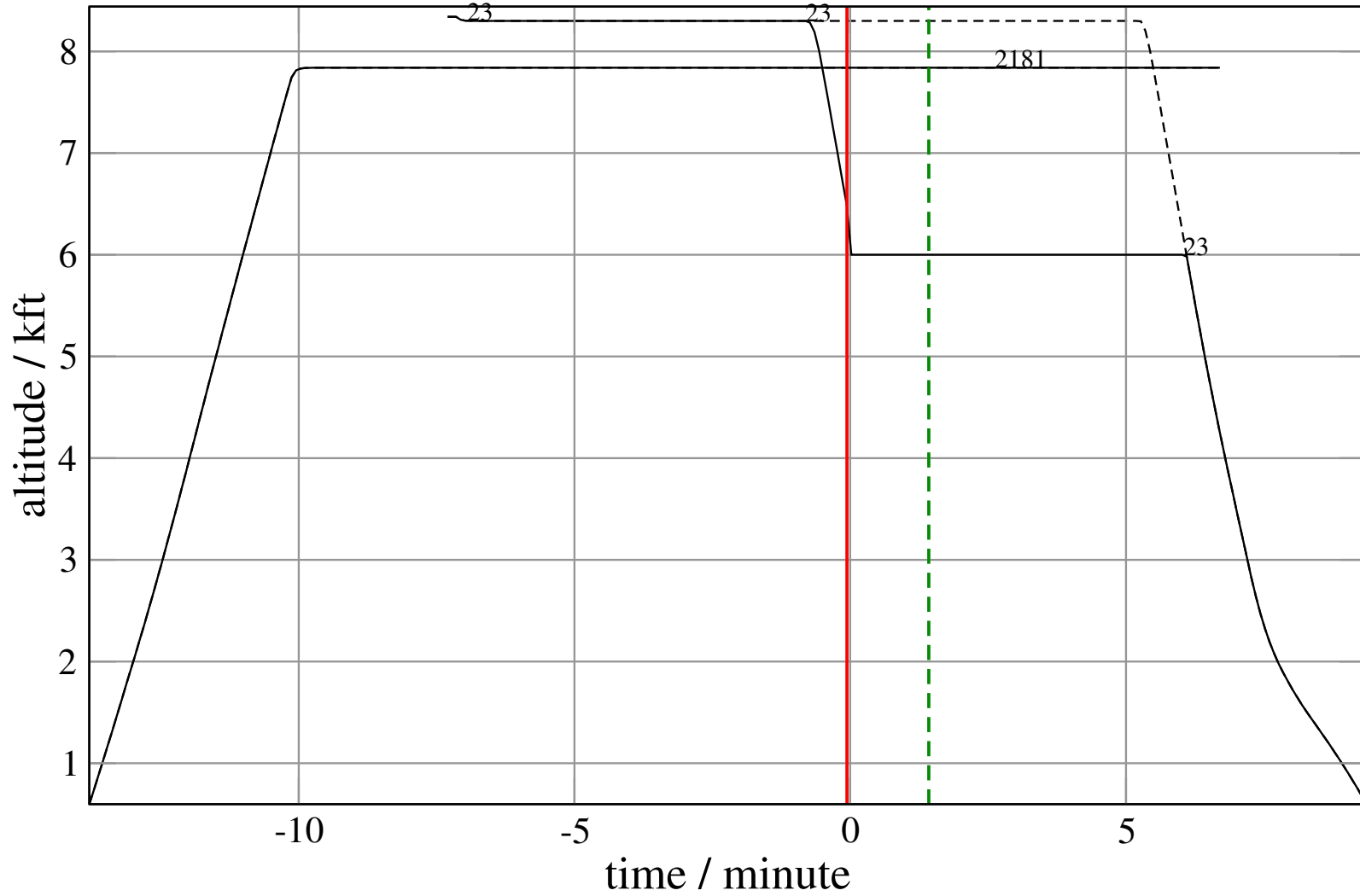
# Maneuver Planview

+ A23F-D2181D 0.460V->1.109H: A23F temp alt 6.0 kft, 6.0 Min (+0 s) 23-2181-29



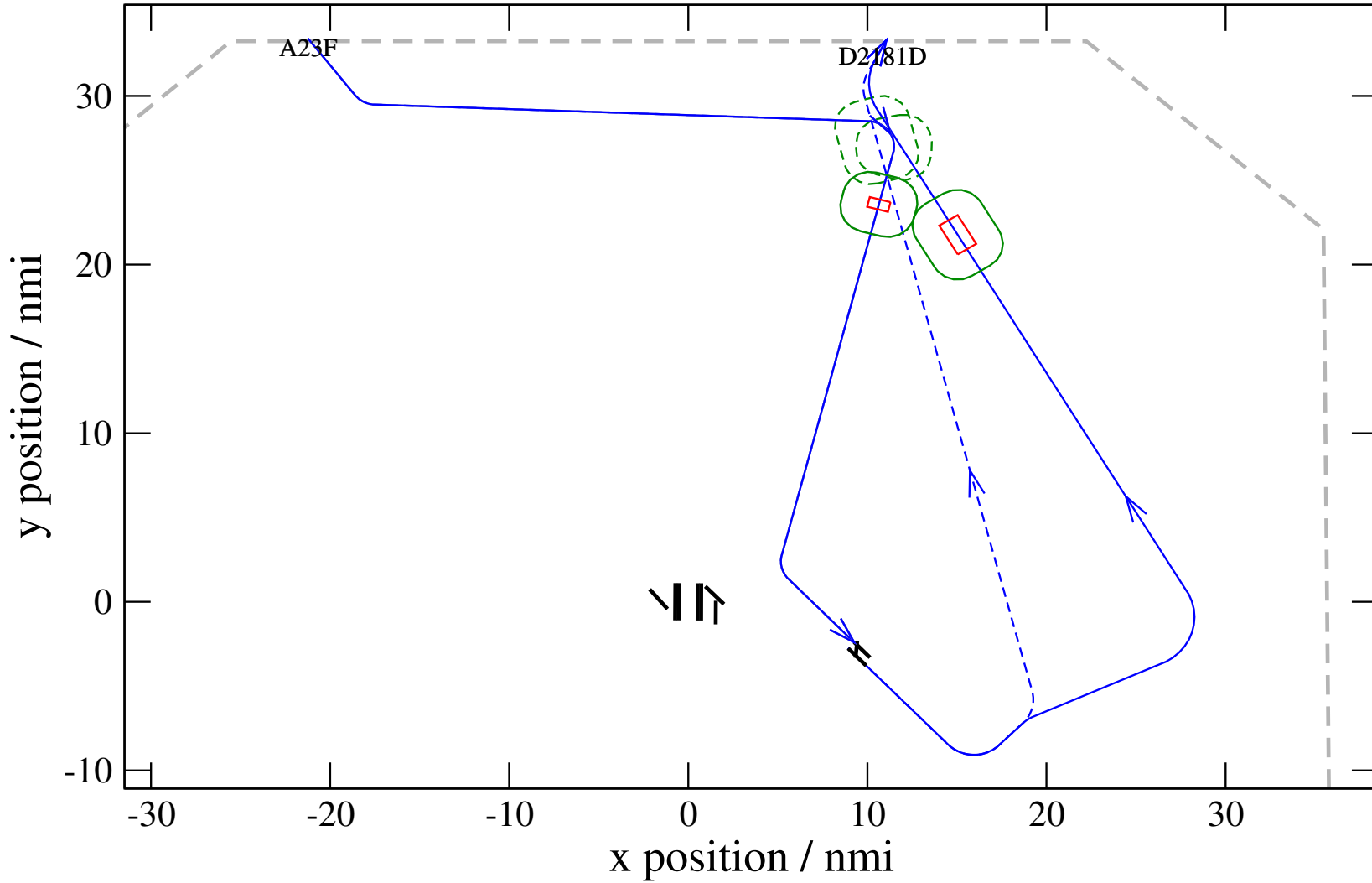
# Maneuver Altitude Profiles

+ A23F-D2181D 0.460V->1.109H: A23F temp alt 6.0 kft, 6.0 Min (+0 s) 23-2181-29



# Maneuver Planview

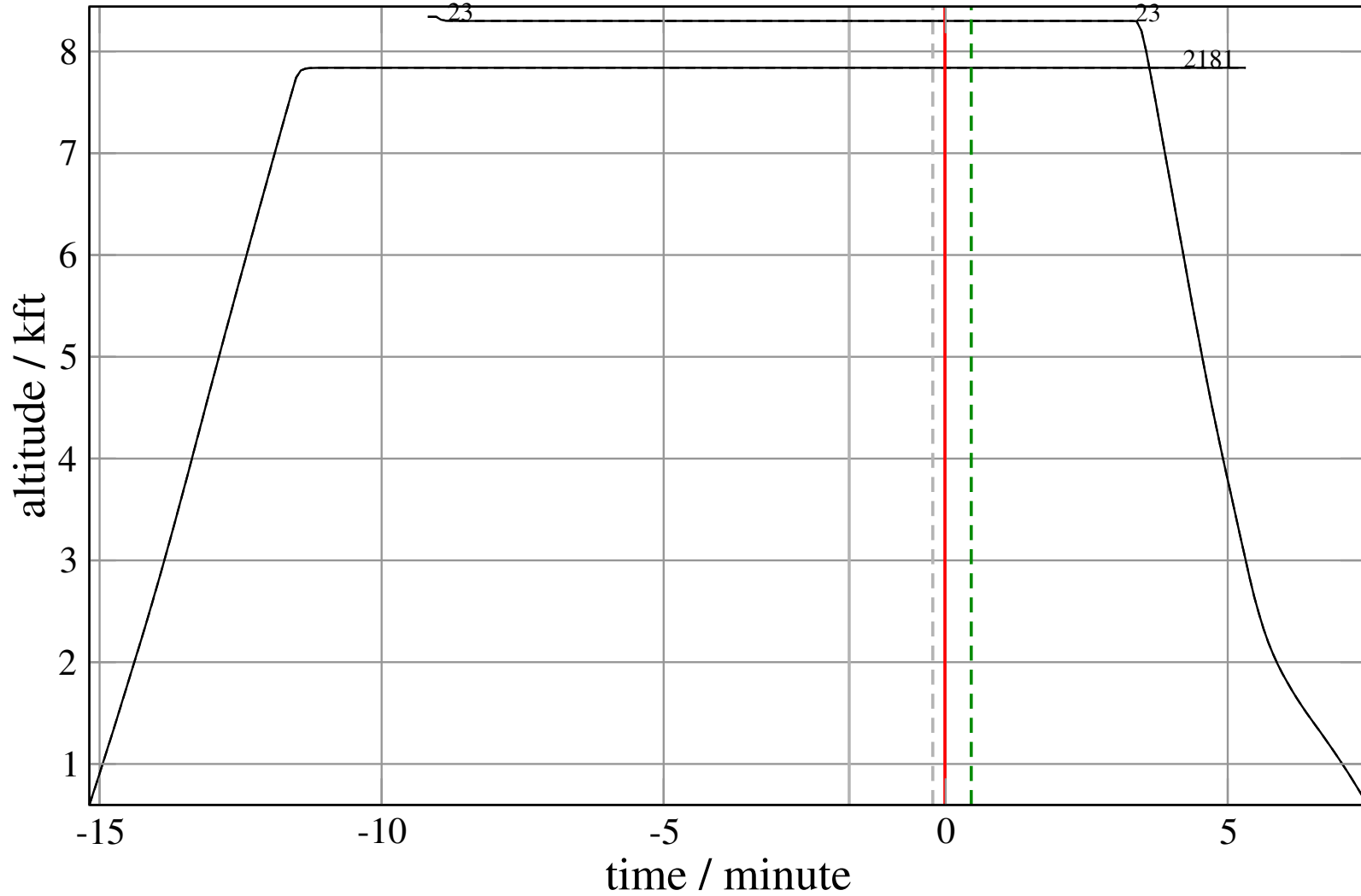
+ D2181D-A23F 0.460V->1.000H(div): D2181D reroute2 0 nm, 20 deg, 12 nm (+178 s) 23-2181-30





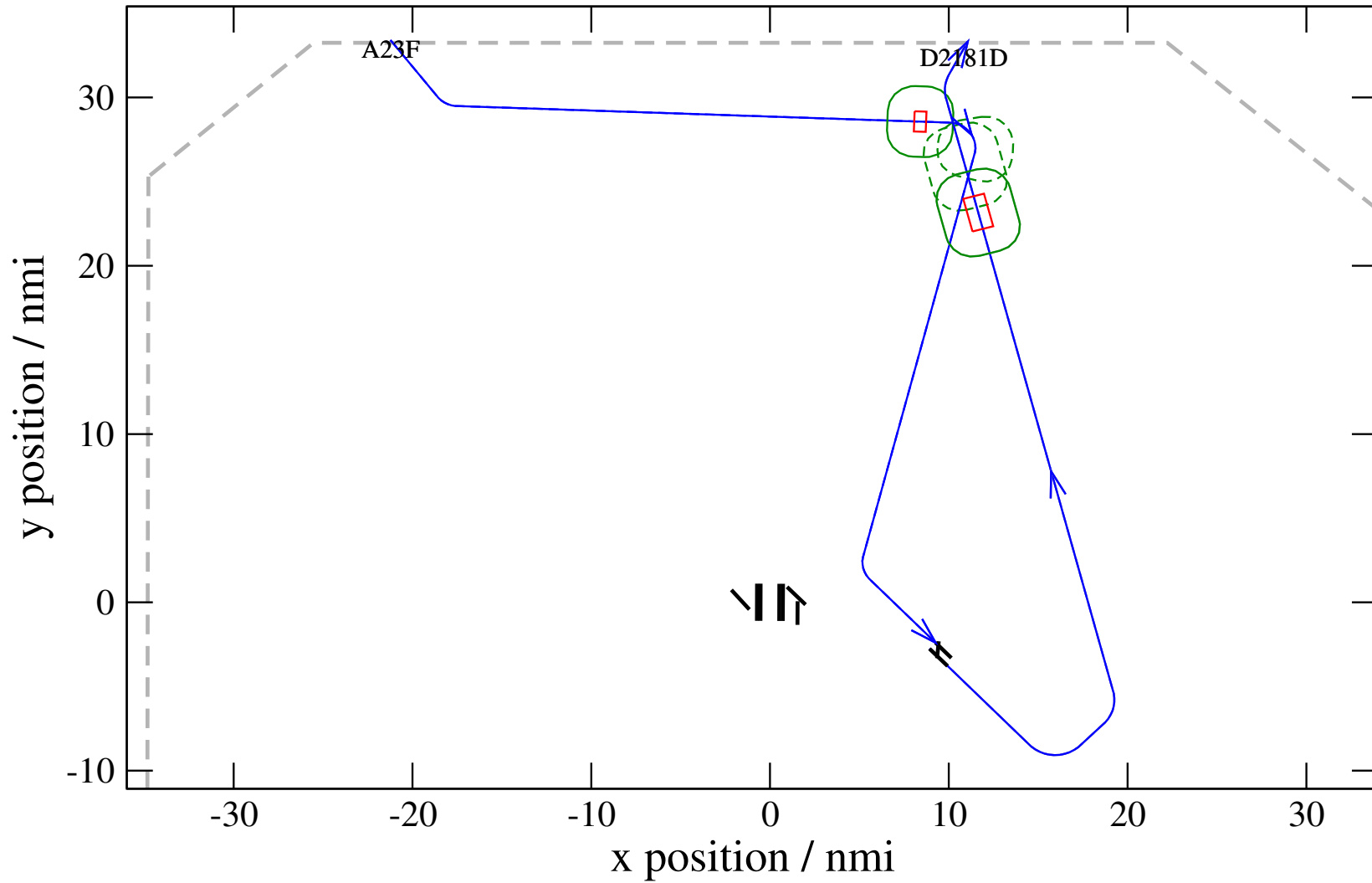
# Maneuver Altitude Profiles

+ D2181D-A23F 0.460V->1.000H(div): D2181D reroute2 0 nm, 20 deg, 12 nm (+178 s) 23-2181-30



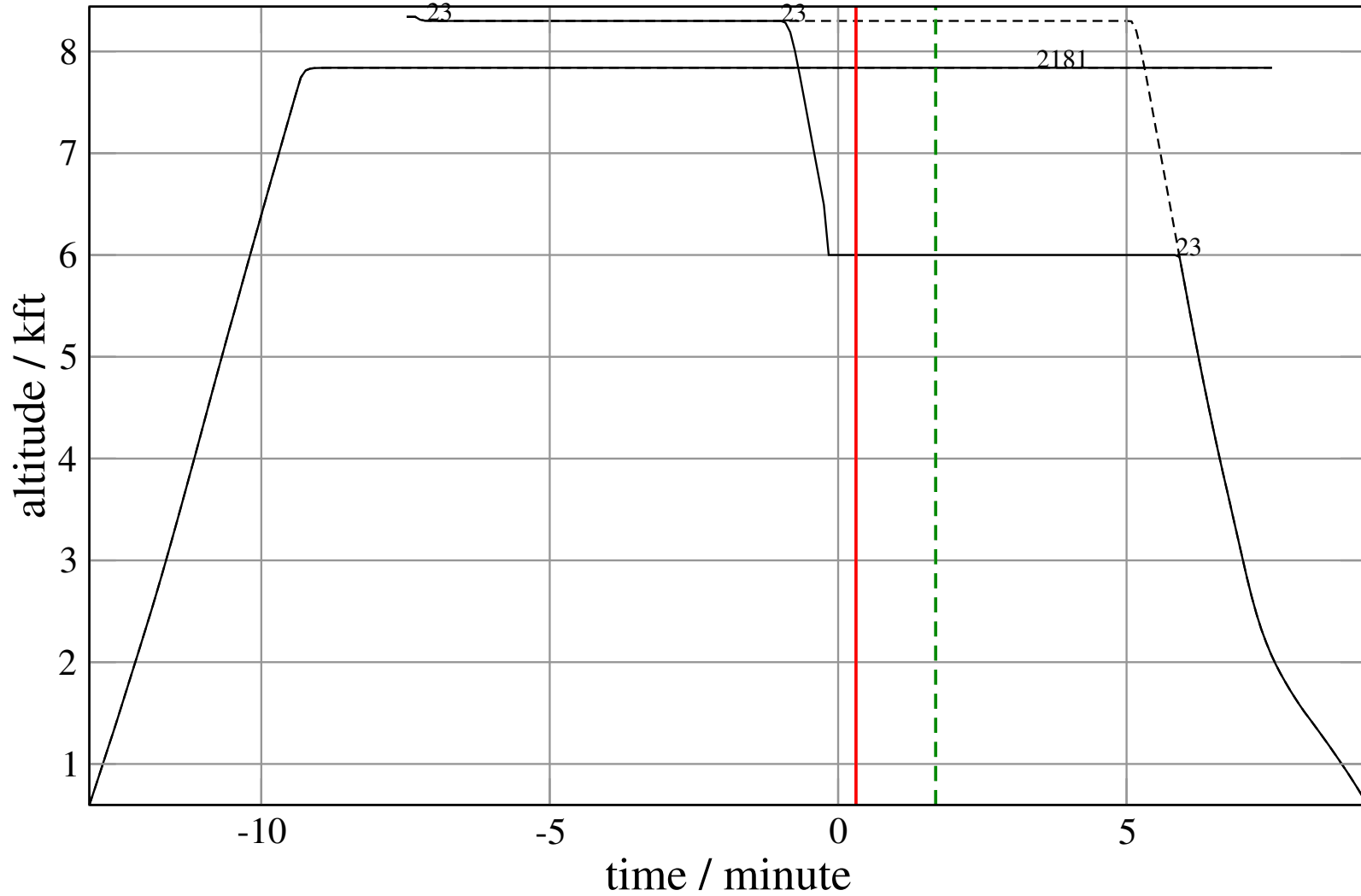
# Maneuver Planview

+ A23F-D2181D 0.460V->1.501H: A23F temp alt 6.0 kft, 6.0 Min (+0 s) 23-2181-31



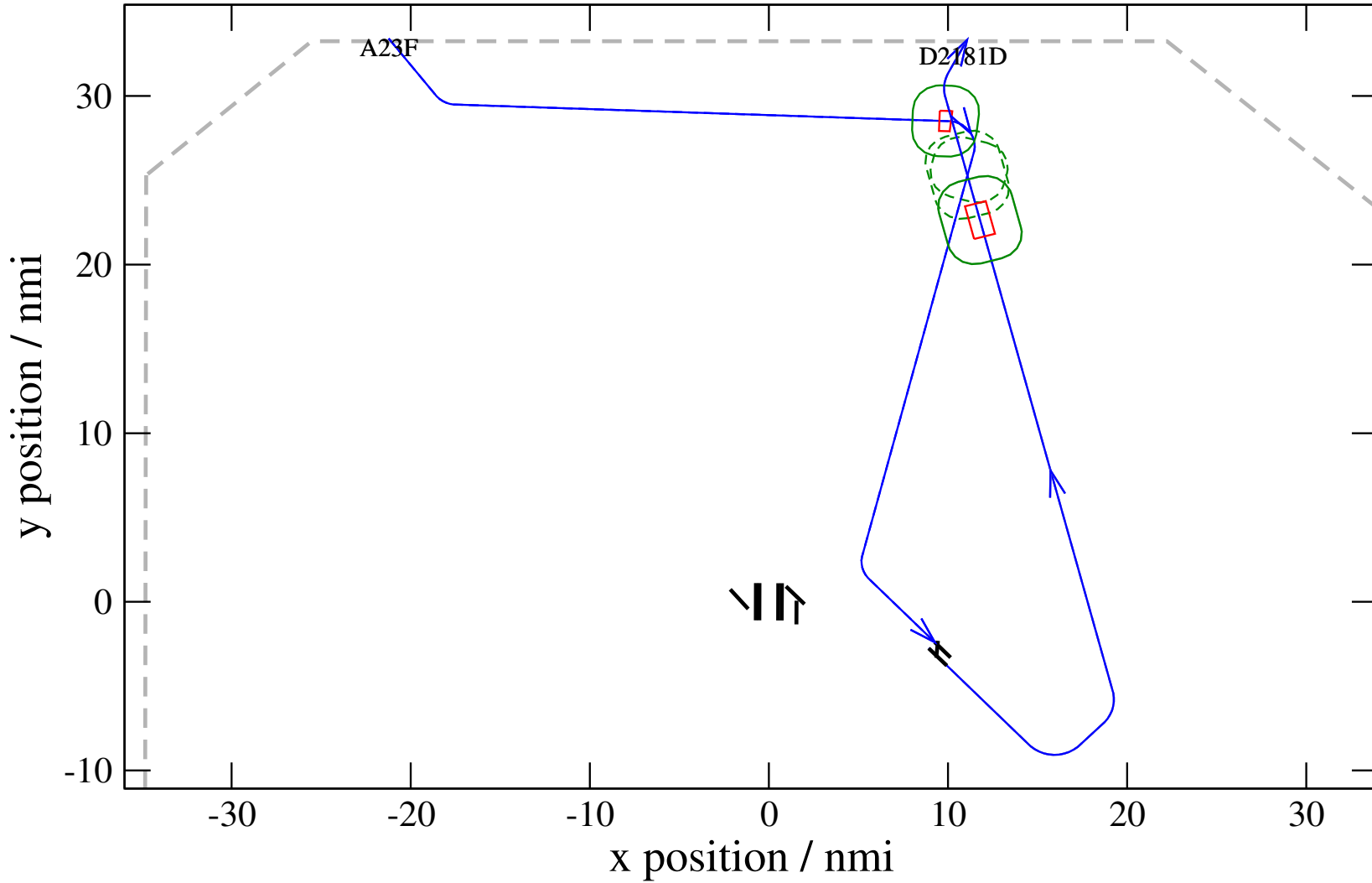
# Maneuver Altitude Profiles

+ A23F-D2181D 0.460V->1.501H: A23F temp alt 6.0 kft, 6.0 Min (+0 s) 23-2181-31



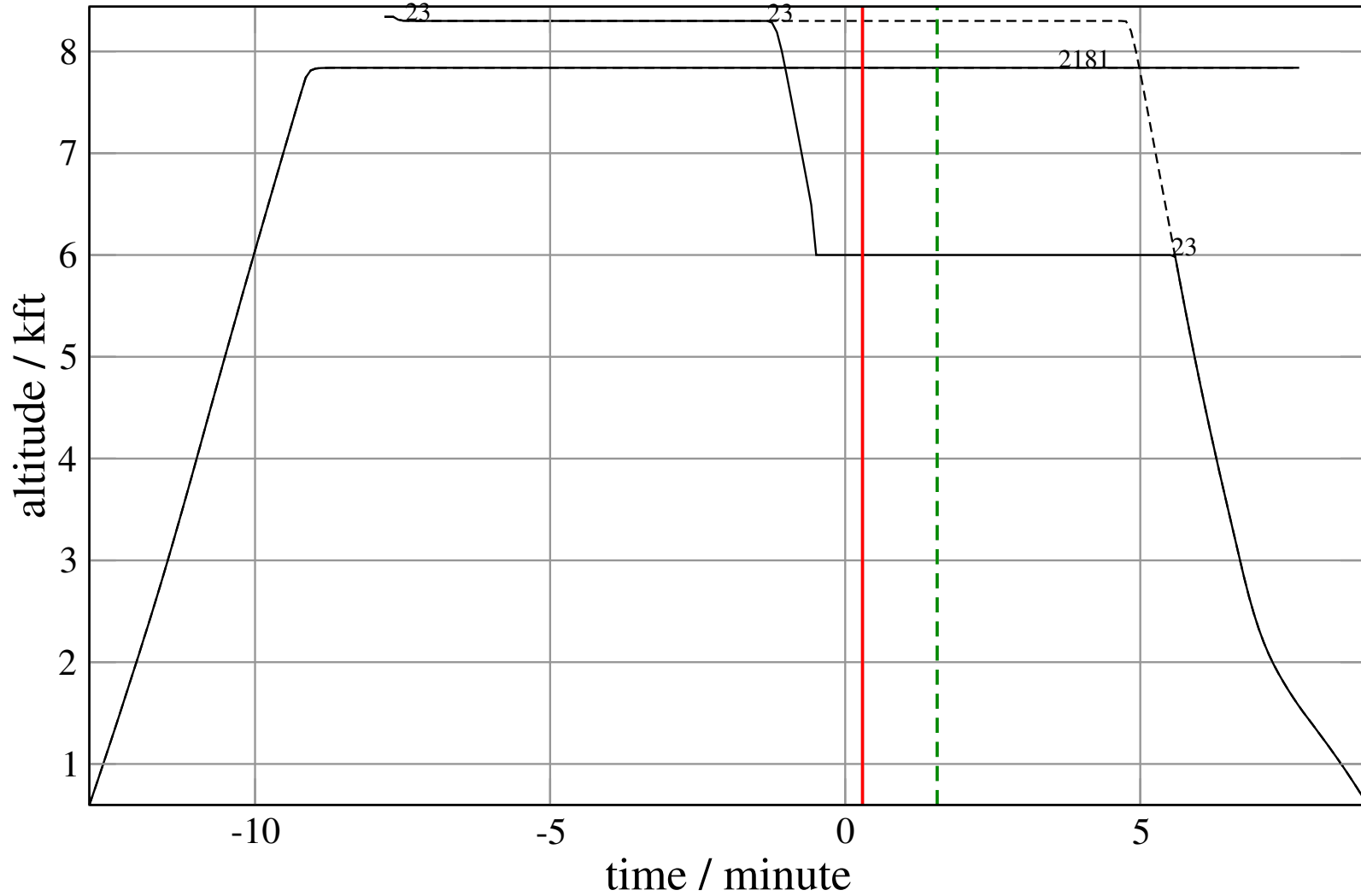
# Maneuver Planview

+ A23F-D2181D 0.460V->1.507H: A23F temp alt 6.0 kft, 6.0 Min (+0 s) 23-2181-32



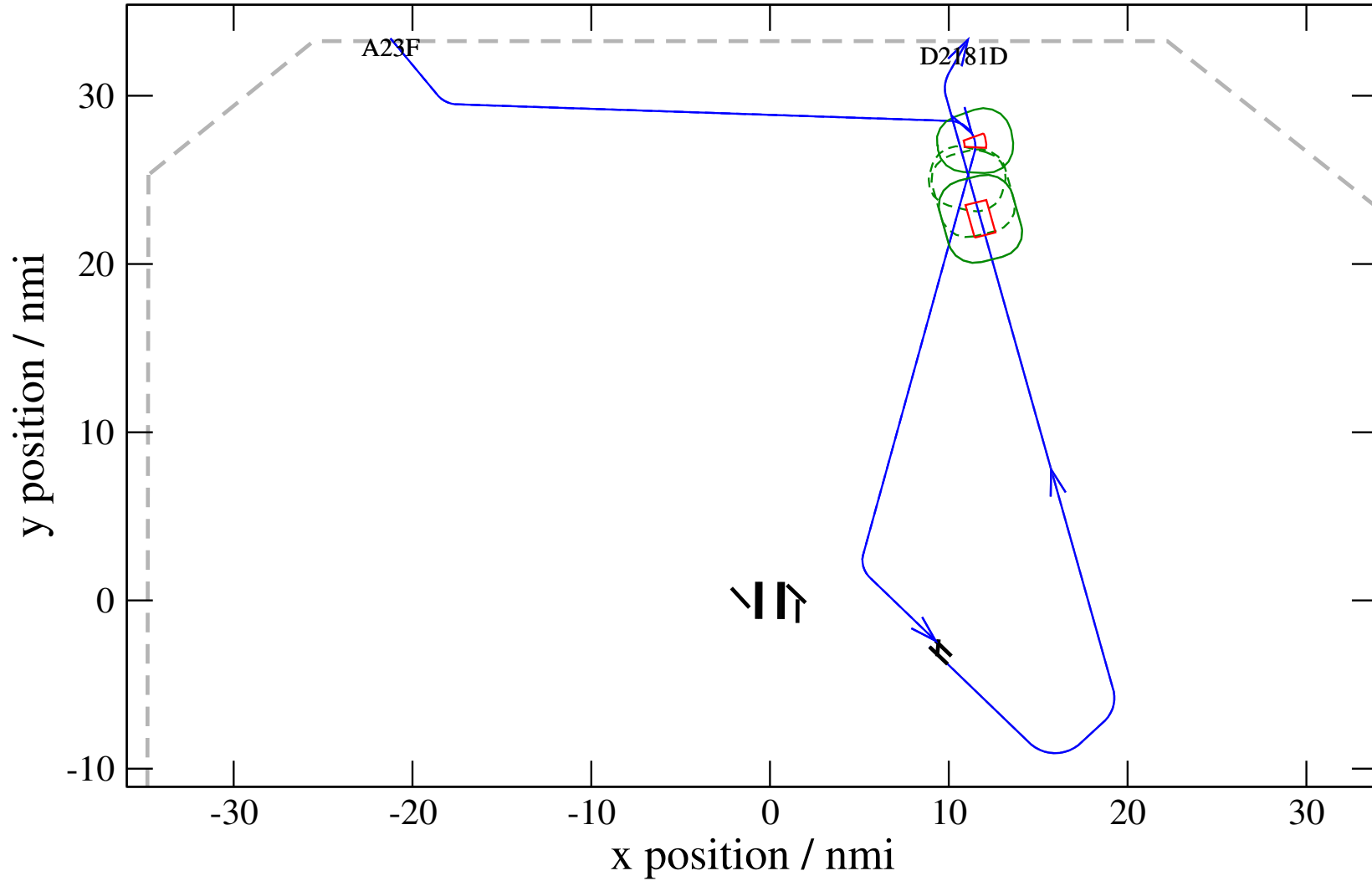
# Maneuver Altitude Profiles

+ A23F-D2181D 0.460V->1.507H: A23F temp alt 6.0 kft, 6.0 Min (+0 s) 23-2181-32



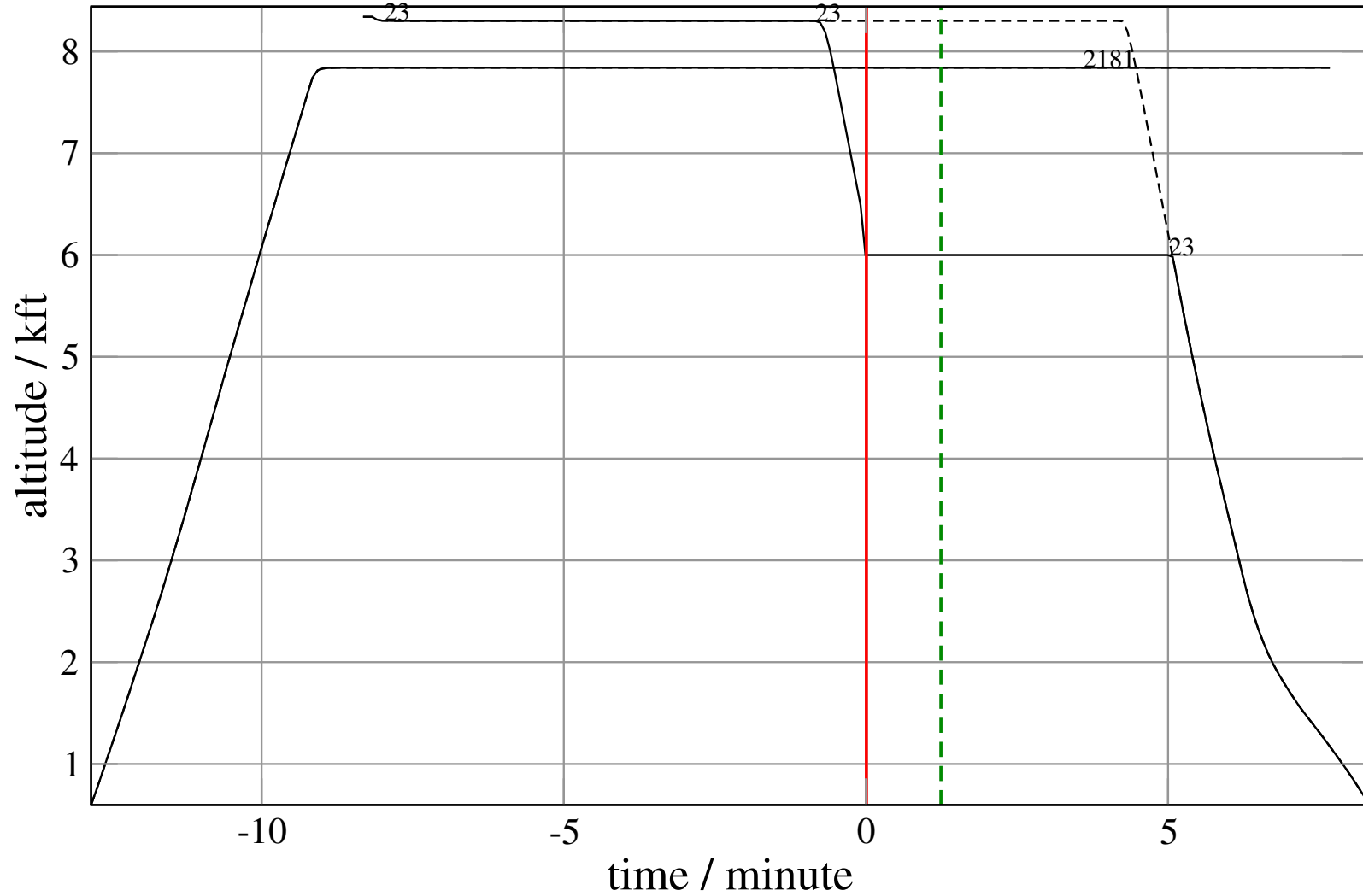
# Maneuver Planview

+ A23F-D2181D 0.460V->1.255V: A23F temp alt 6.0 kft, 5.0 Min (+0 s) 23-2181-33



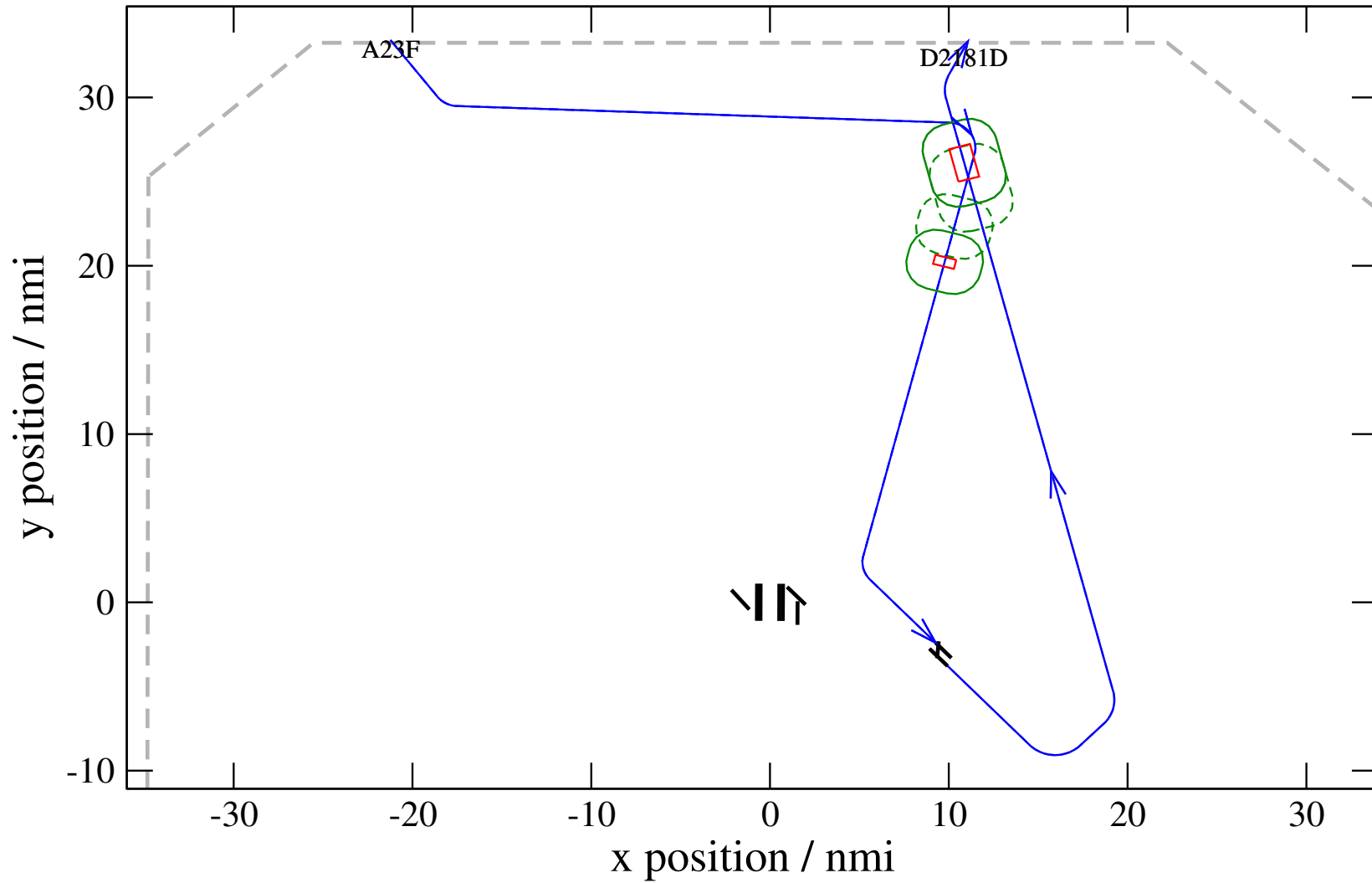
# Maneuver Altitude Profiles

+ A23F-D2181D 0.460V->1.255V: A23F temp alt 6.0 kft, 5.0 Min (+0 s) 23-2181-33



# Maneuver Planview

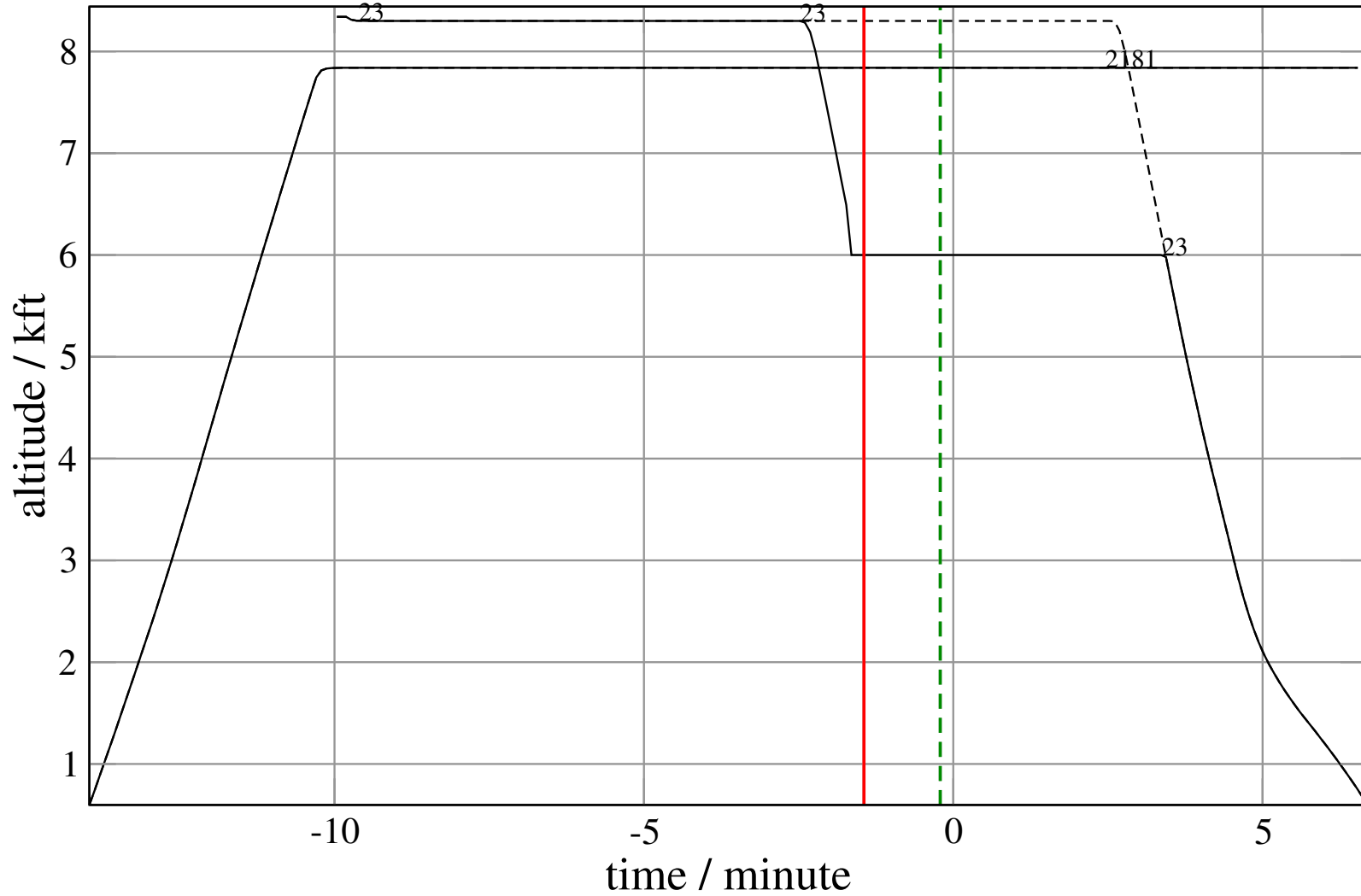
+ A23F-D2181D 0.460V->1.509H: A23F temp alt 6.0 kft, 5.0 Min (+0 s) 23-2181-34





# Maneuver Altitude Profiles

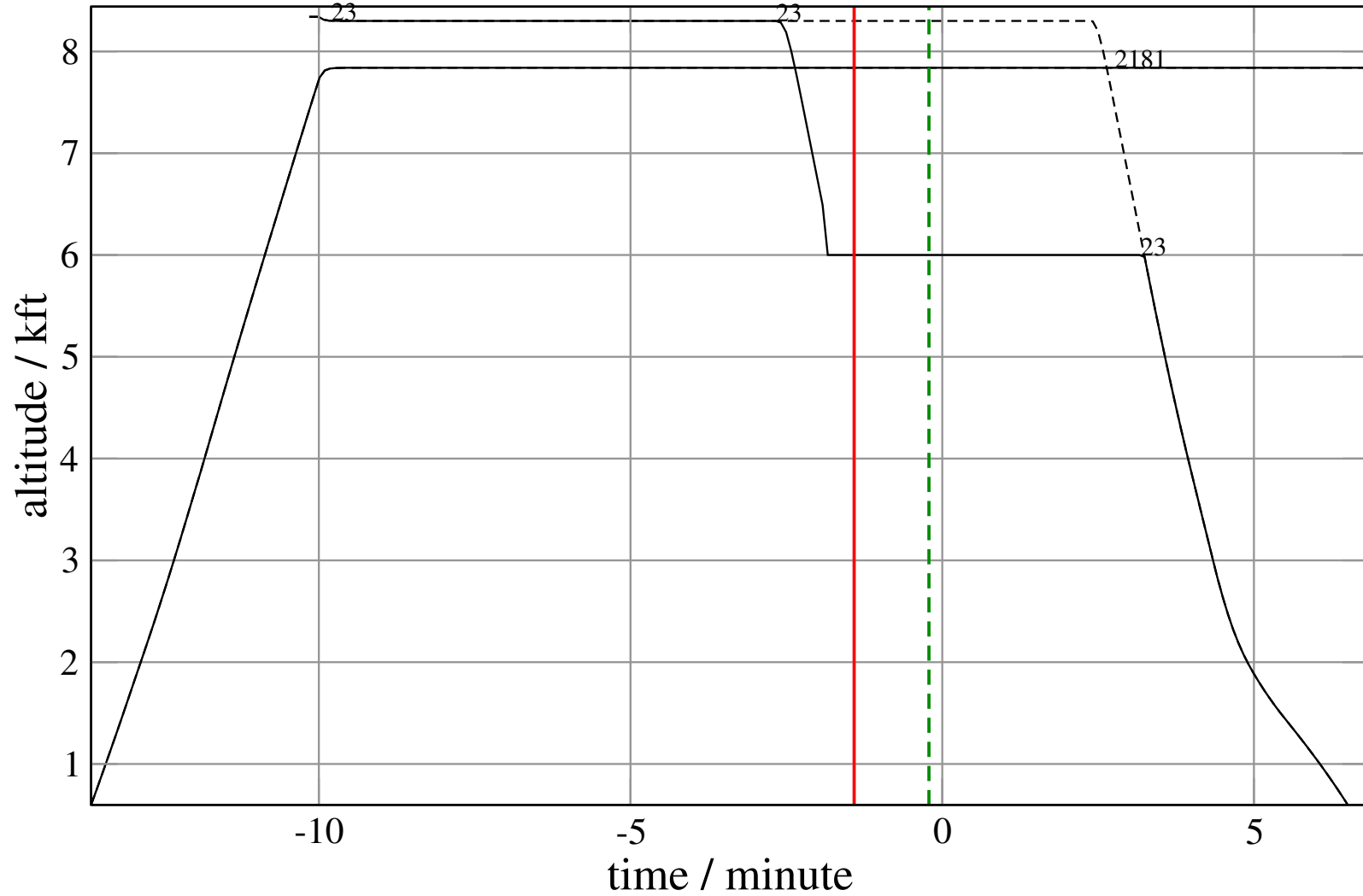
+ A23F-D2181D 0.460V->1.509H: A23F temp alt 6.0 kft, 5.0 Min (+0 s) 23-2181-34





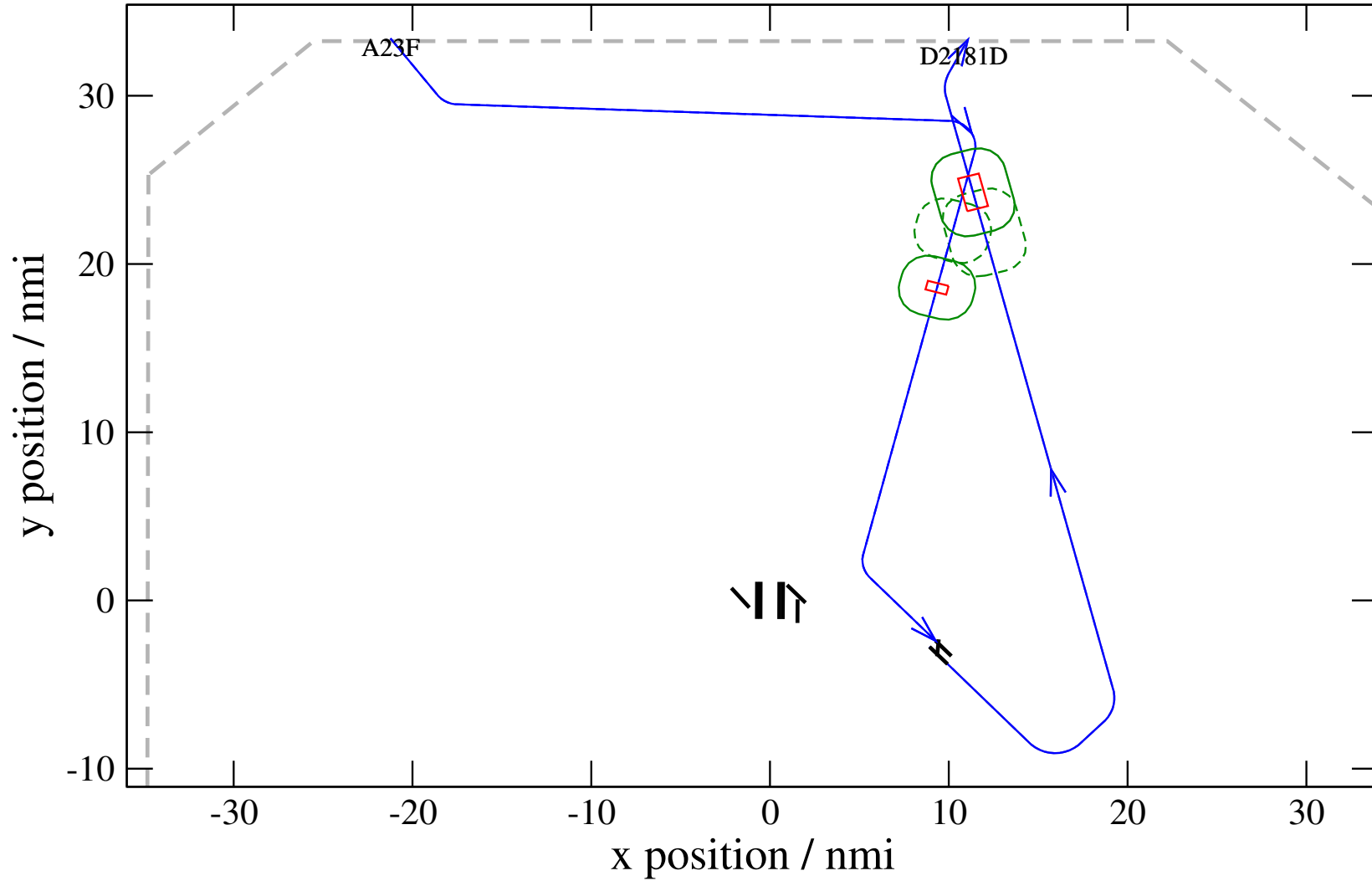
# Maneuver Altitude Profiles

+ A23F-D2181D 0.460V->1.512H: A23F temp alt 6.0 kft, 5.0 Min (+0 s) 23-2181-35



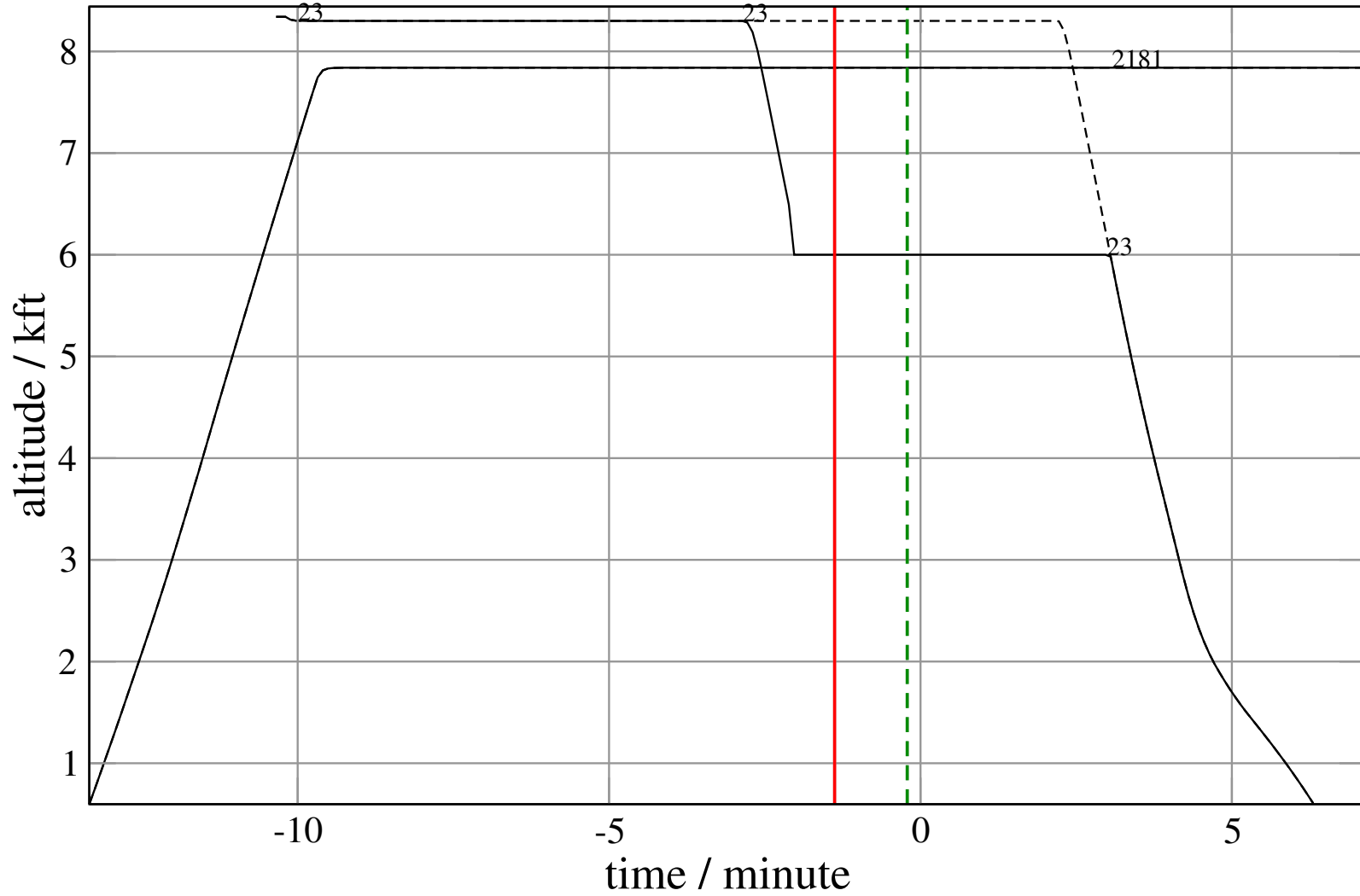
# Maneuver Planview

+ A23F-D2181D 0.460V->1.519H: A23F temp alt 6.0 kft, 5.0 Min (+0 s) 23-2181-36



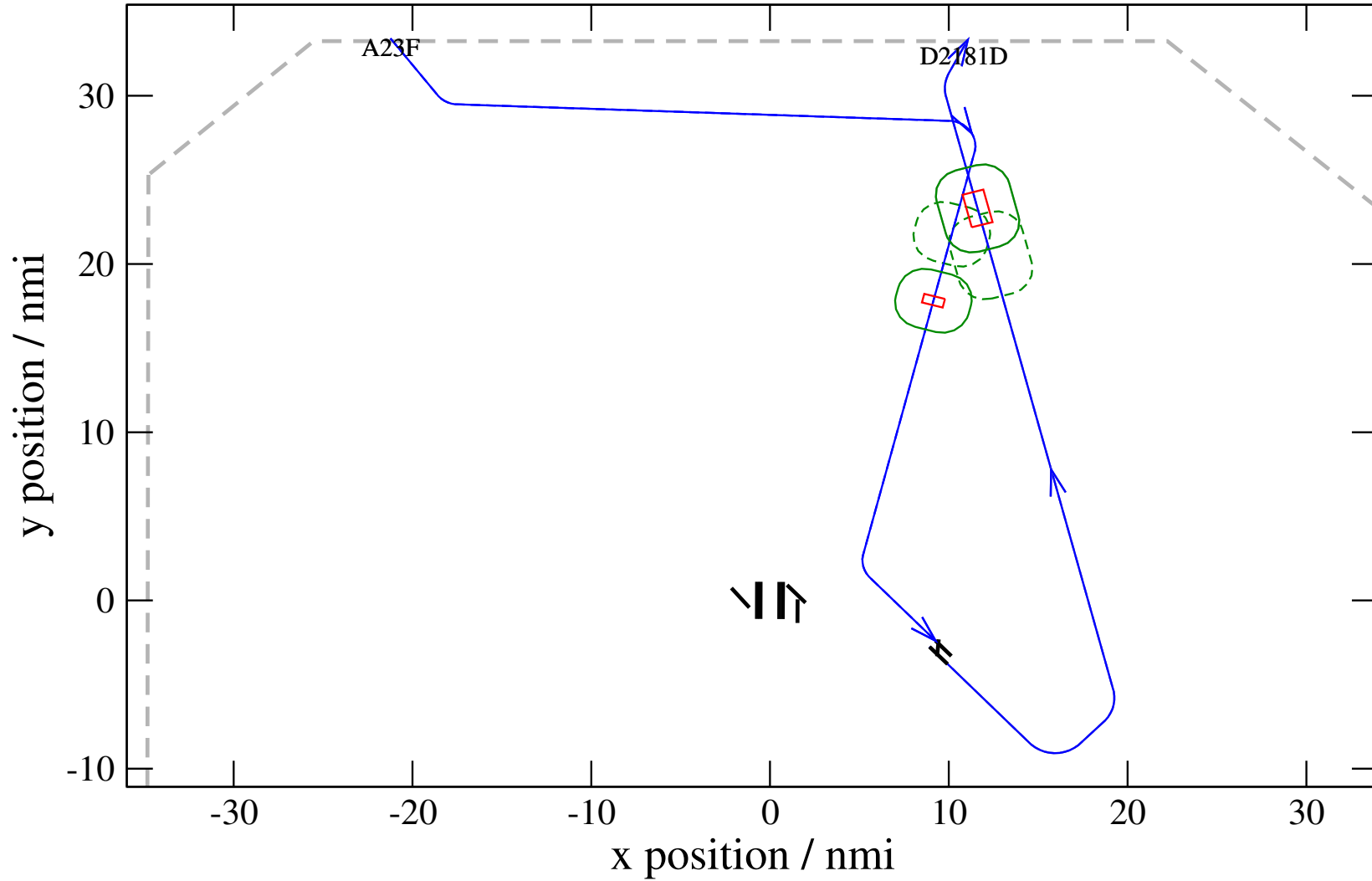
# Maneuver Altitude Profiles

+ A23F-D2181D 0.460V->1.519H: A23F temp alt 6.0 kft, 5.0 Min (+0 s) 23-2181-36



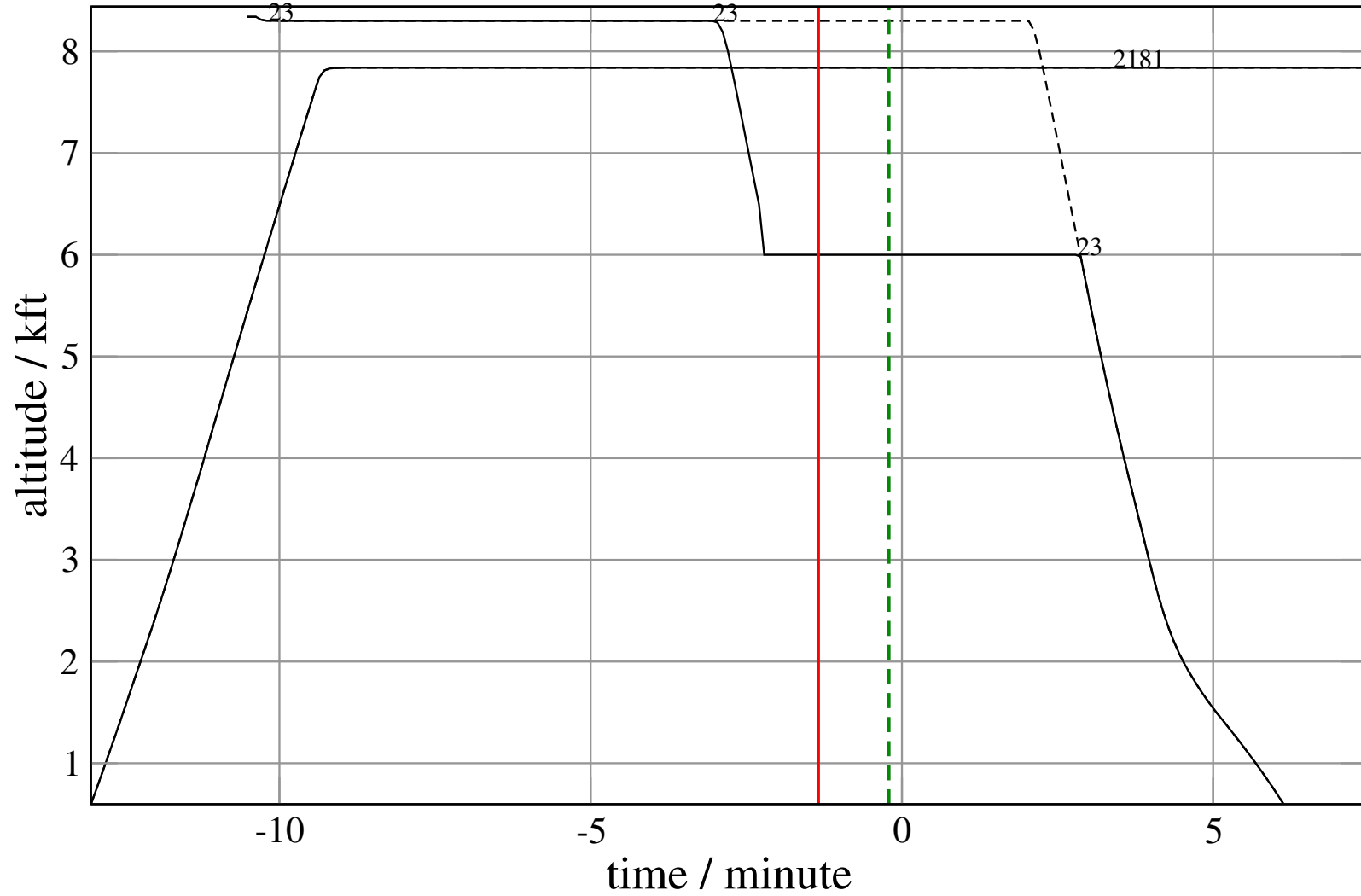
# Maneuver Planview

+ A23F-D2181D 0.460V->1.506H: A23F temp alt 6.0 kft, 5.0 Min (+0 s) 23-2181-37



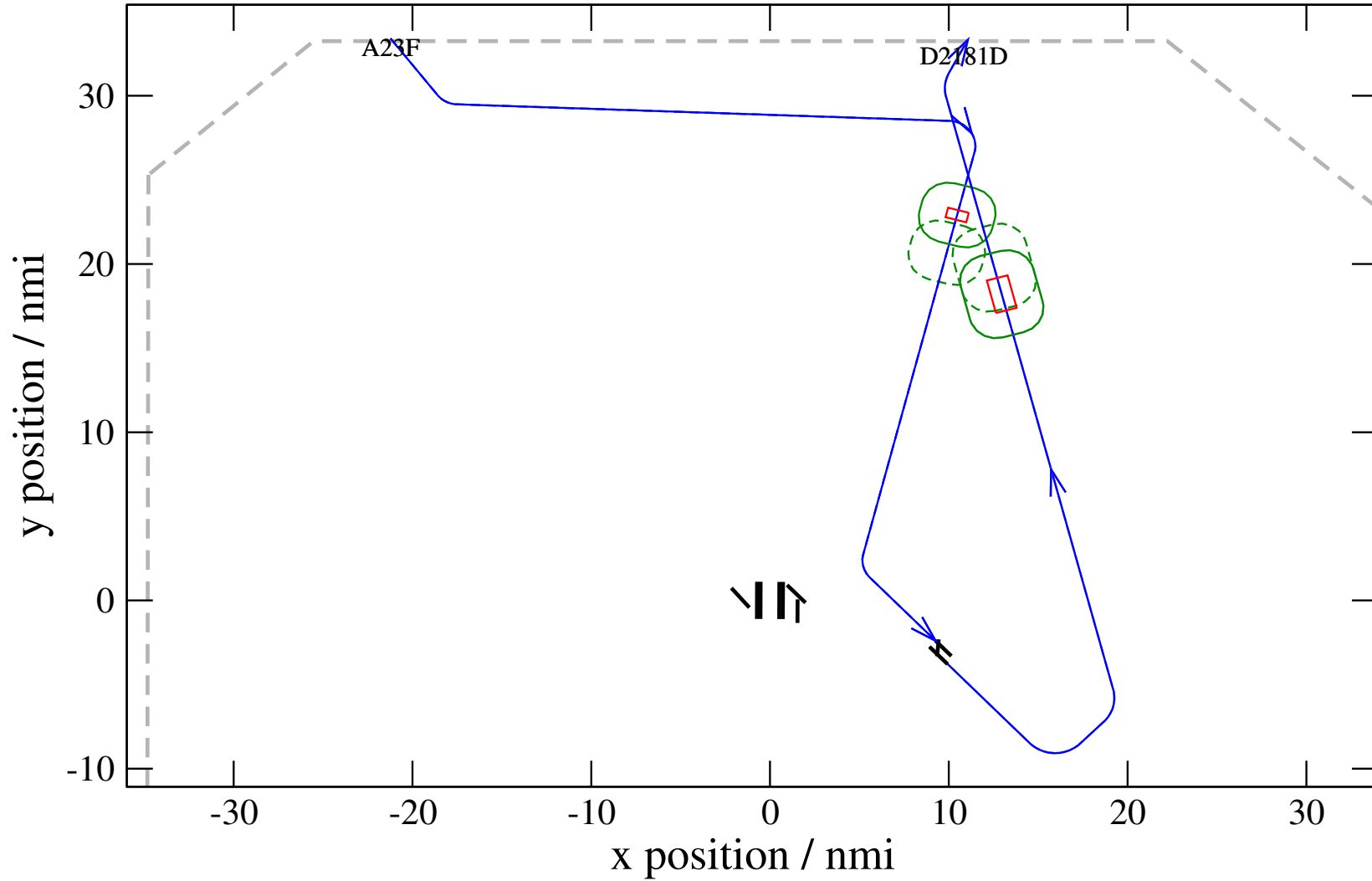
# Maneuver Altitude Profiles

+ A23F-D2181D 0.460V->1.506H: A23F temp alt 6.0 kft, 5.0 Min (+0 s) 23-2181-37



# Maneuver Planview

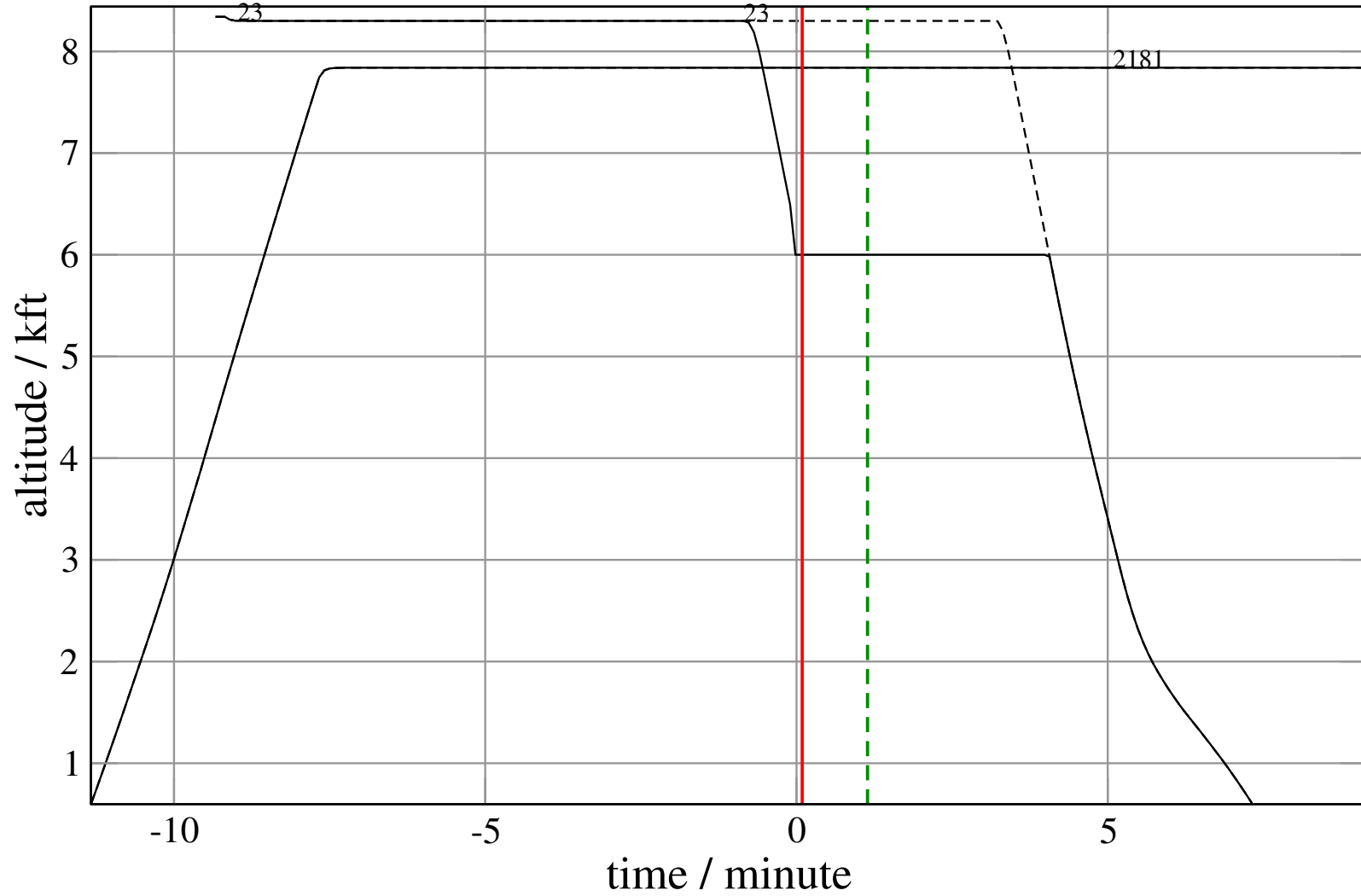
+ A23F-D2181D 0.460V->1.382H: A23F temp alt 6.0 kft, 4.0 Min (+0 s) 23-2181-38





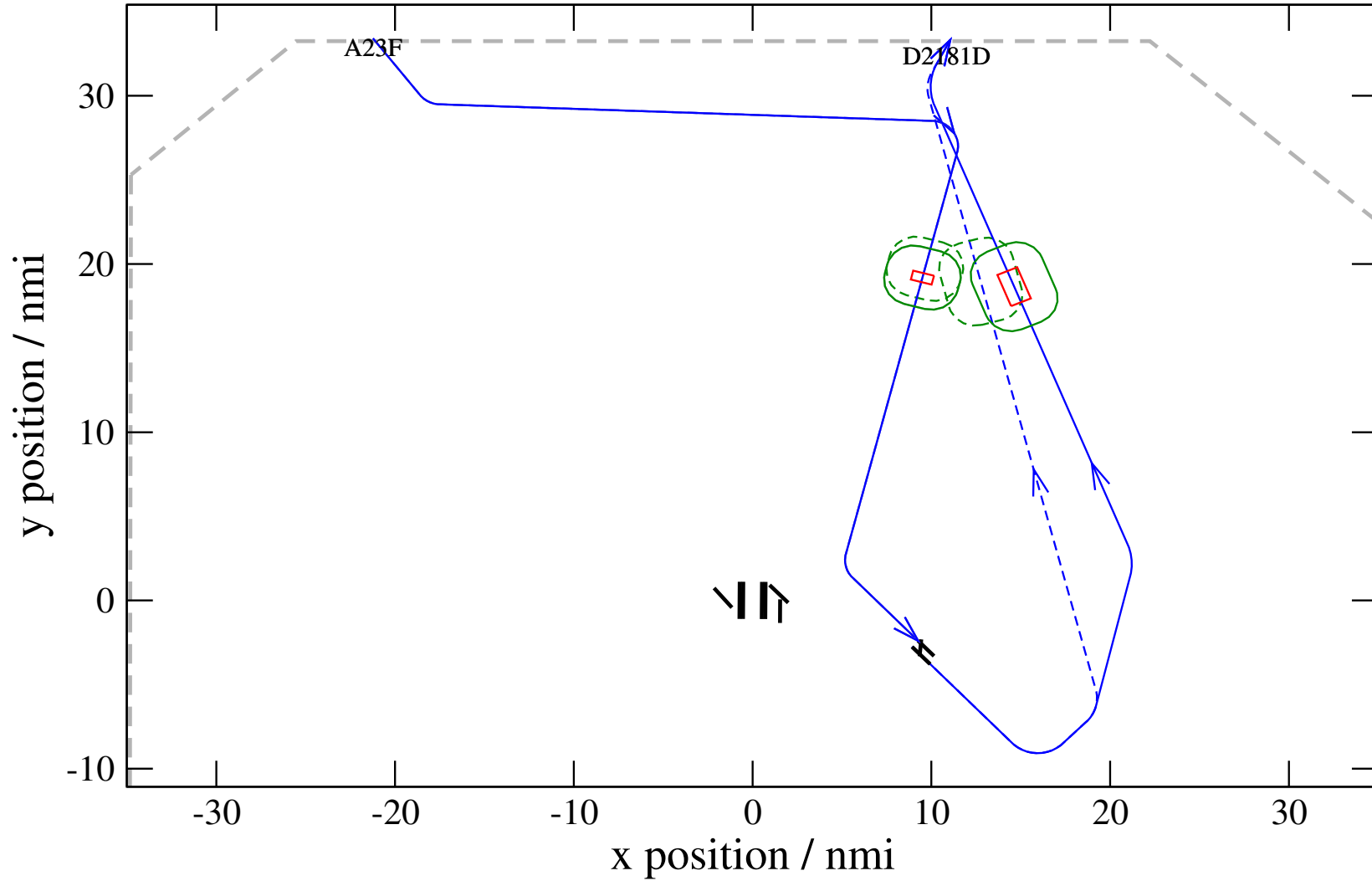
# Maneuver Altitude Profiles

+ A23F-D2181D 0.460V->1.382H: A23F temp alt 6.0 kft, 4.0 Min (+0 s) 23-2181-38



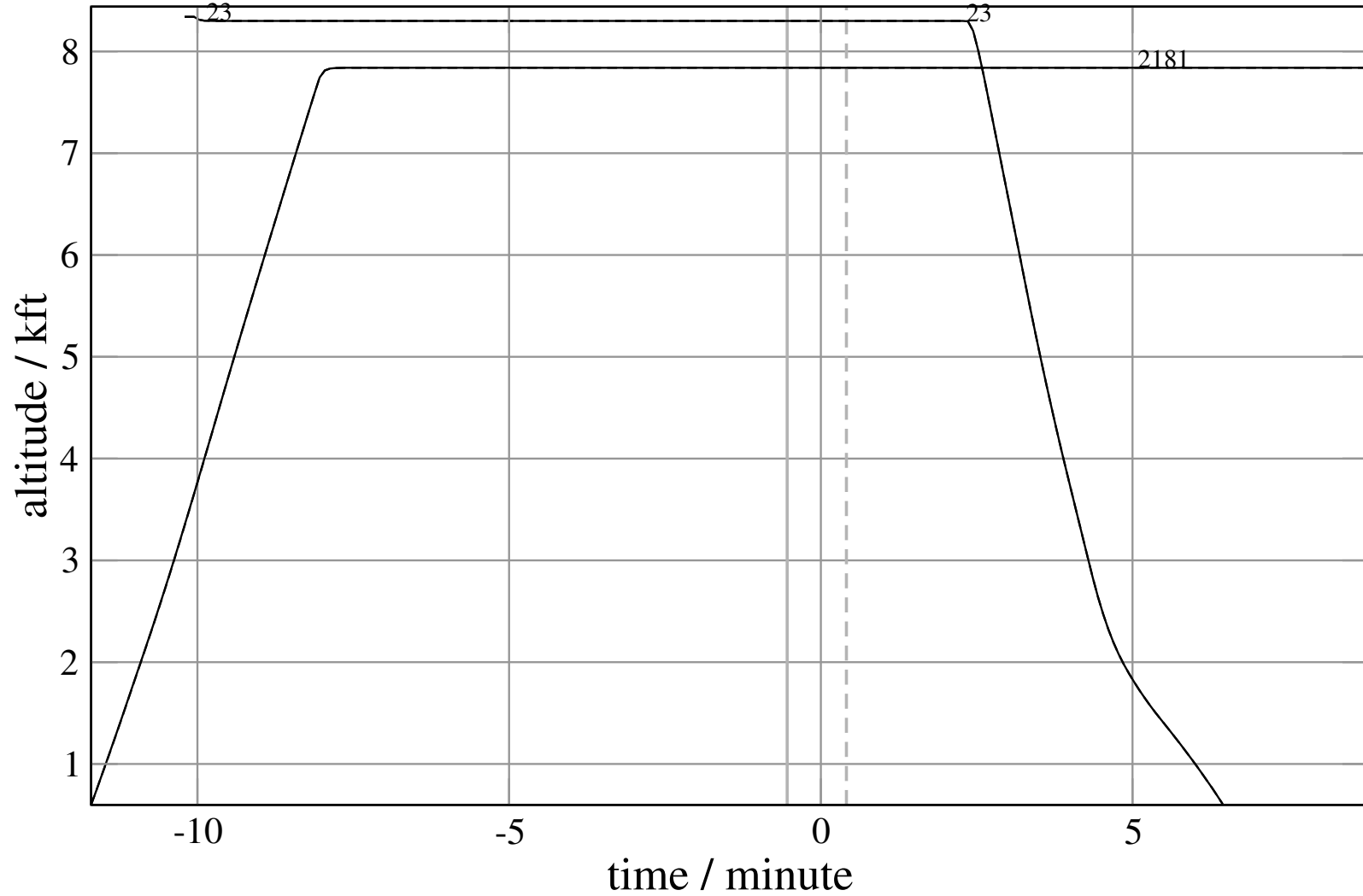
# Maneuver Planview

+ D2181D-A23F 0.547H->1.182H: D2181D reroute2 0 nm, -30 deg, 10 nm (+22 s) 23-2181-39



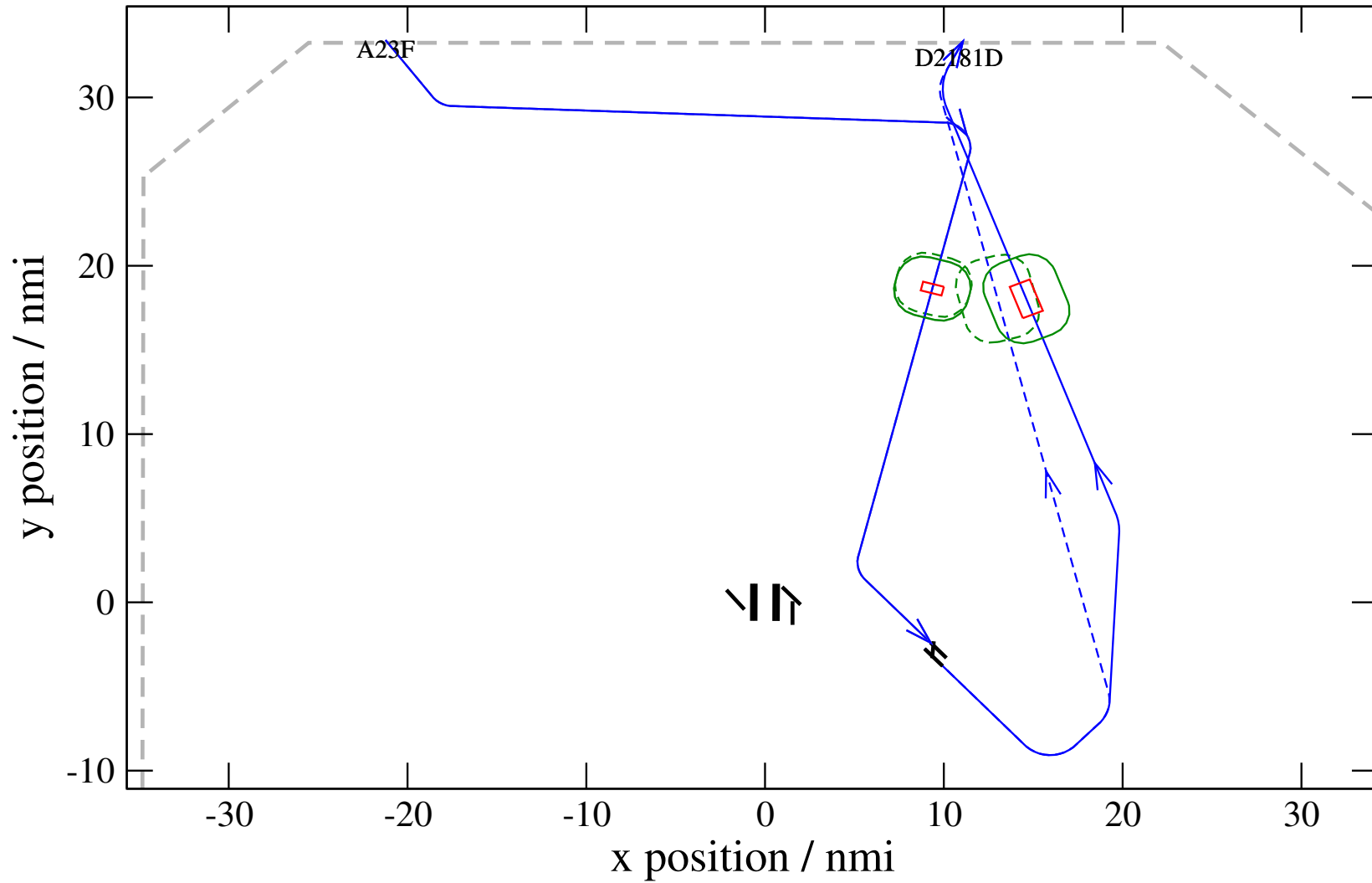
# Maneuver Altitude Profiles

+ D2181D-A23F 0.547H->1.182H: D2181D reroute2 0 nm, -30 deg, 10 nm (+22 s) 23-2181-39



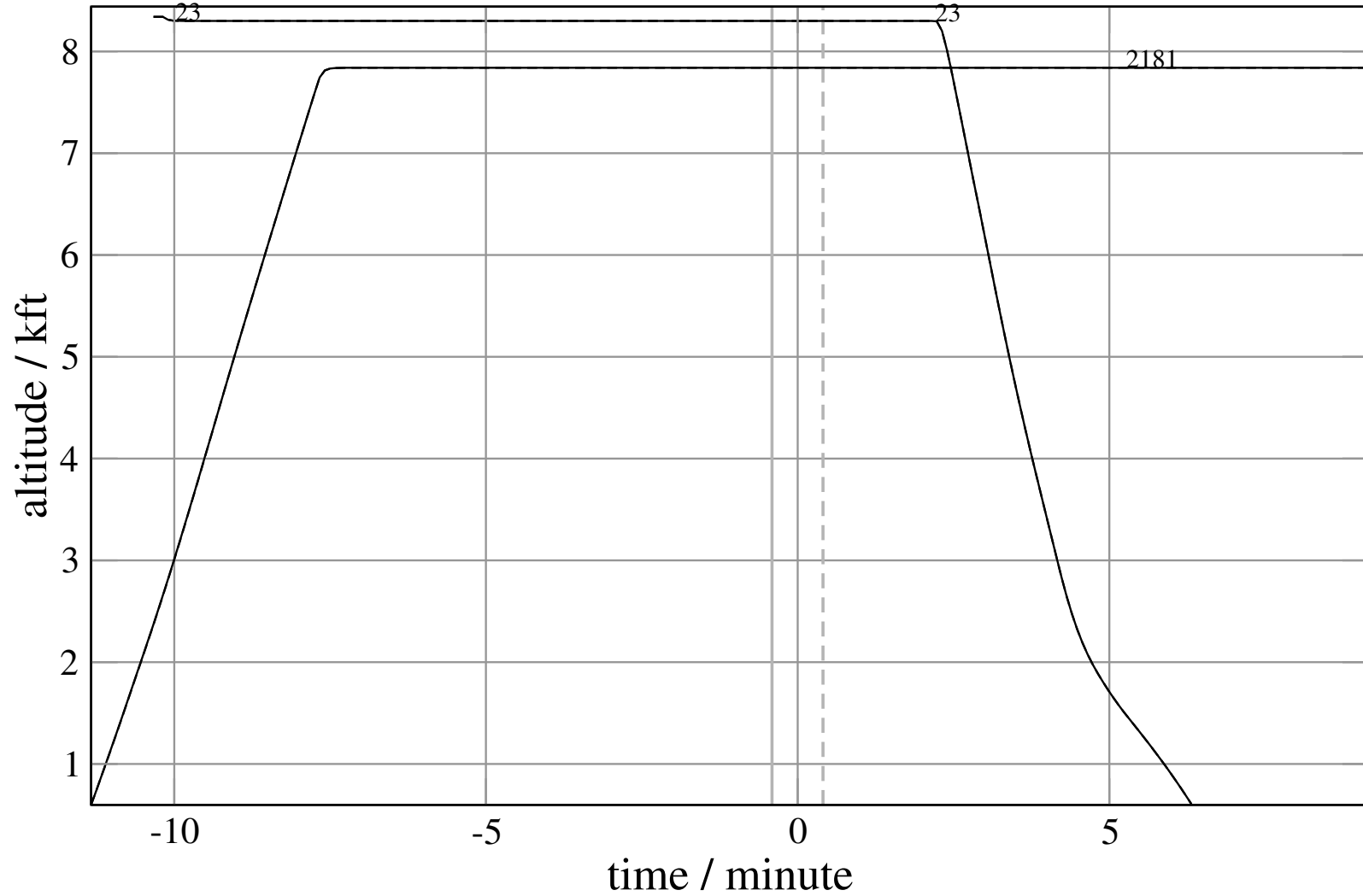
# Maneuver Planview

+ D2181D-A23F 0.702H->1.228H: D2181D reroute2 0 nm, -40 deg, 12 nm (+11 s) 23-2181-40



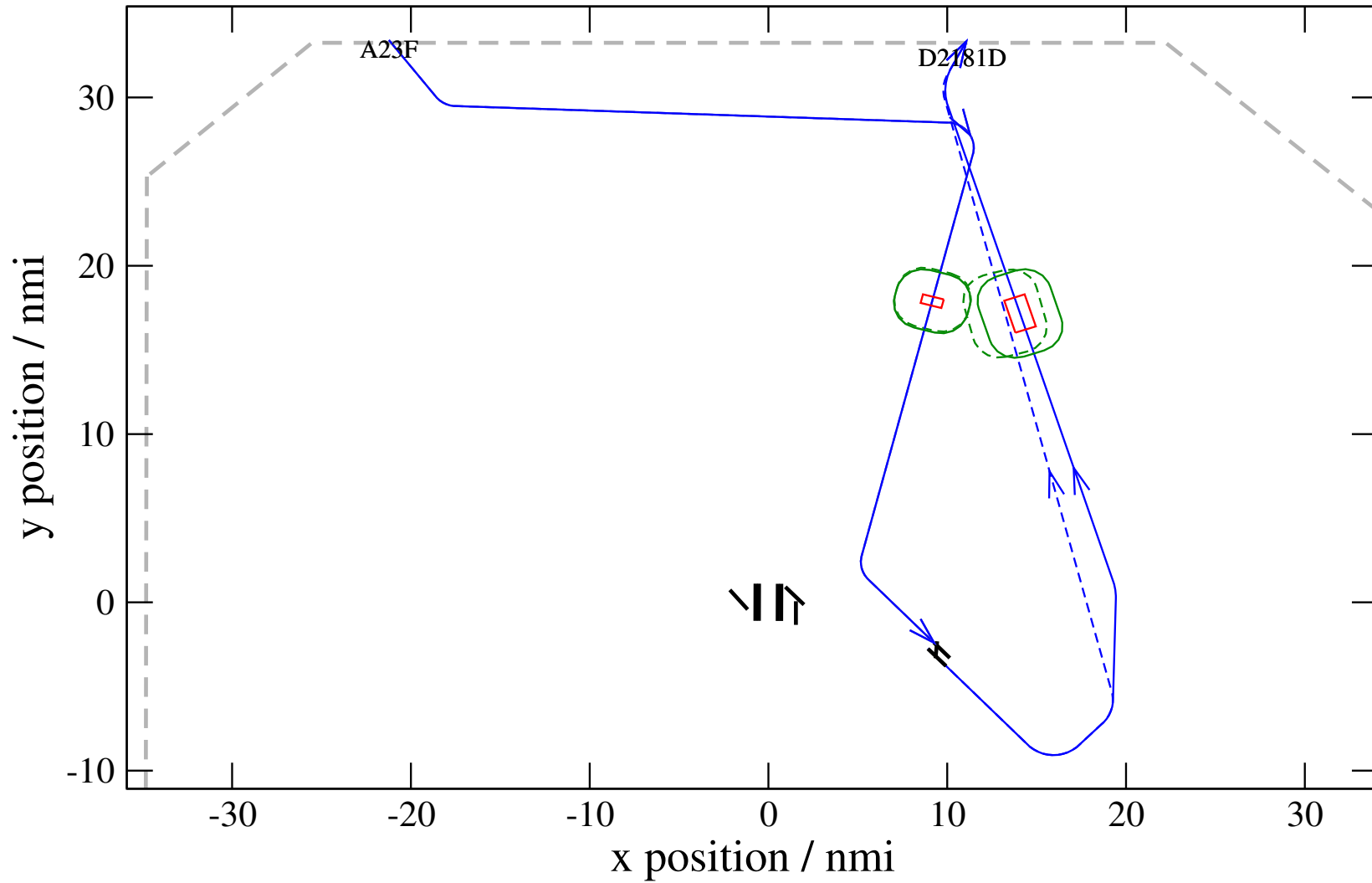
# Maneuver Altitude Profiles

+ D2181D-A23F 0.702H->1.228H: D2181D reroute2 0 nm, -40 deg, 12 nm (+11 s) 23-2181-40



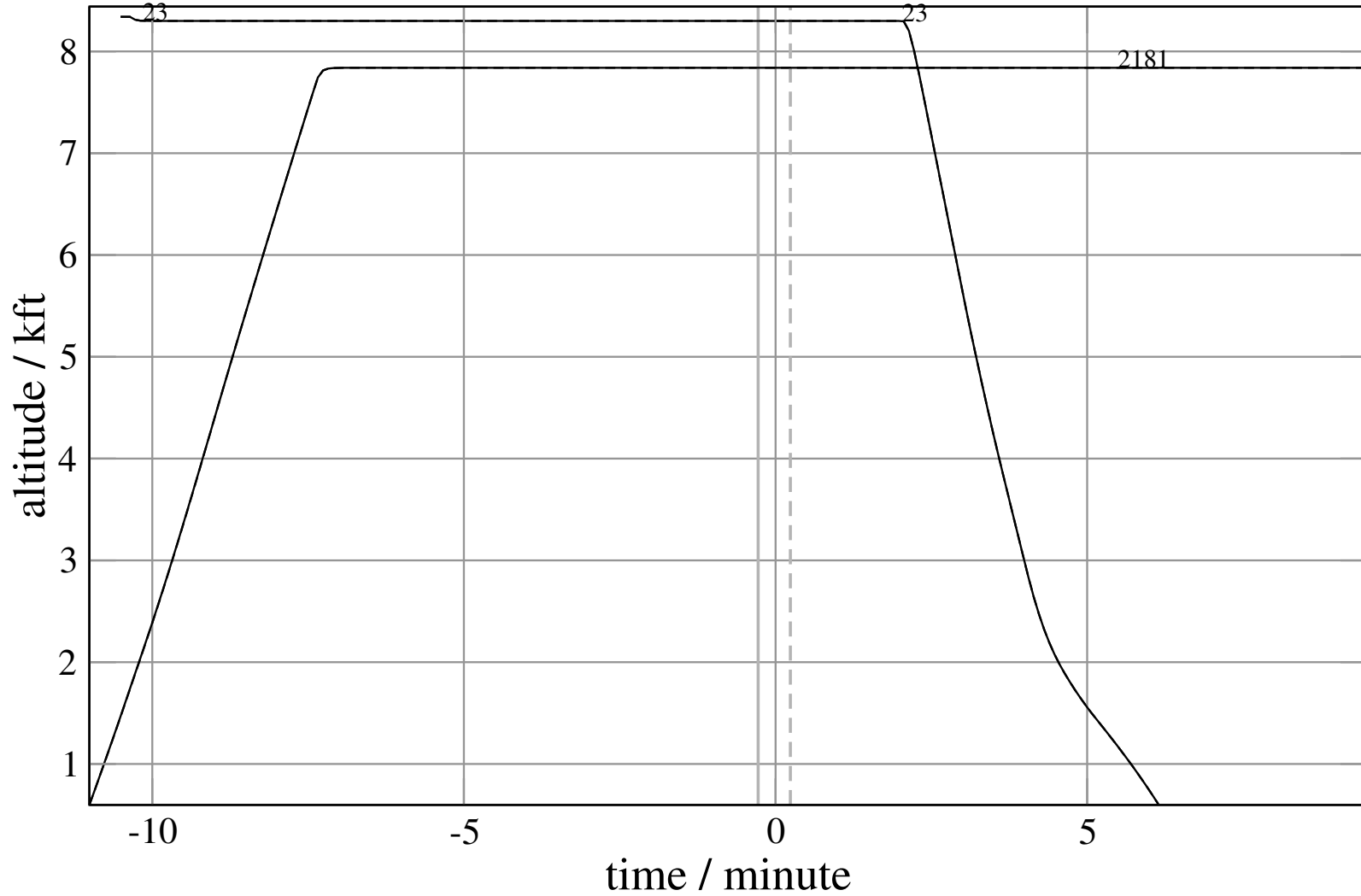
# Maneuver Planview

+ D2181D-A23F 0.857H->1.128H: D2181D reroute2 0 nm, -40 deg, 8 nm (+5 s) 23-2181-41



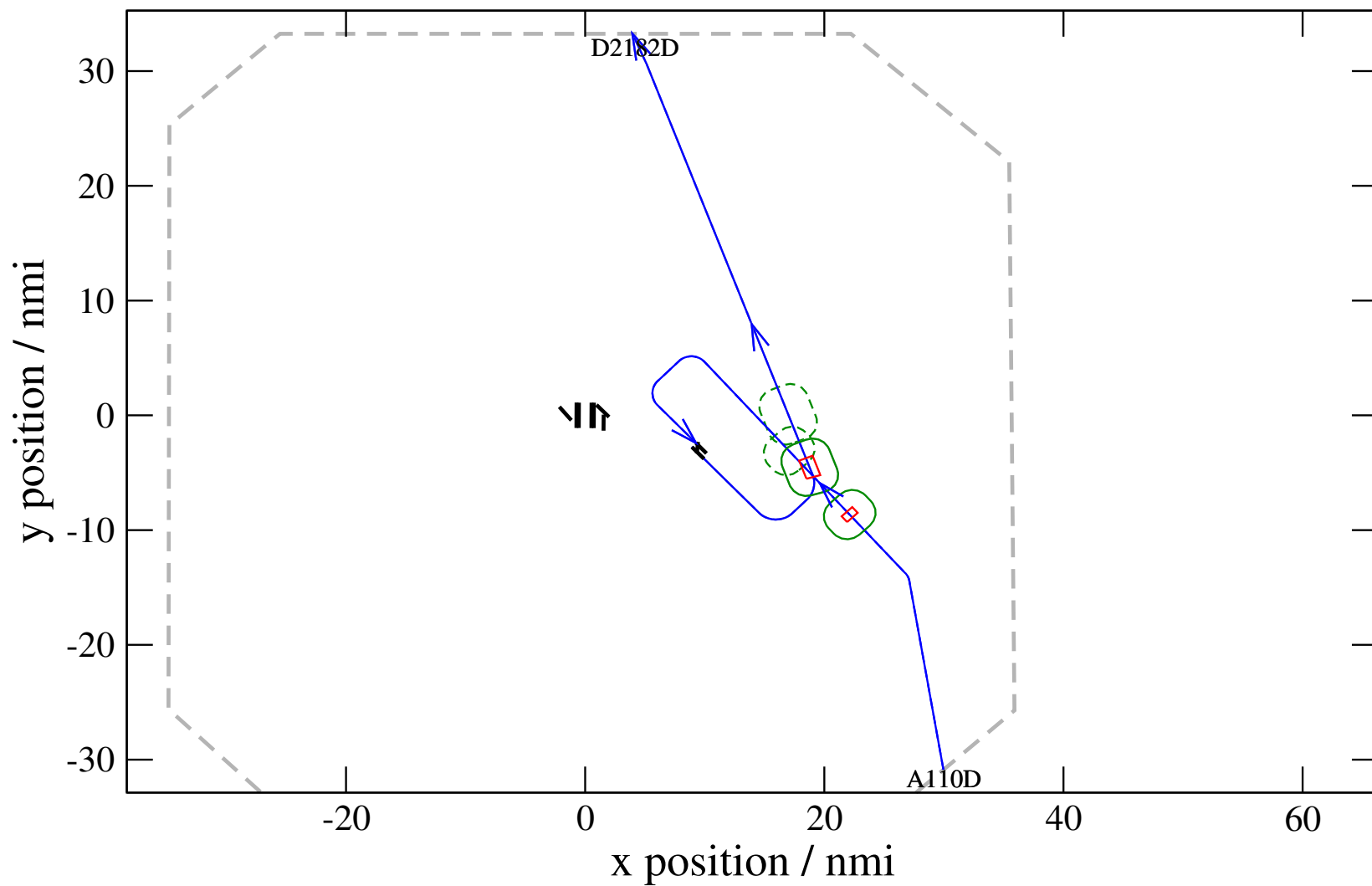
# Maneuver Altitude Profiles

+ D2181D-A23F 0.857H->1.128H: D2181D reroute2 0 nm, -40 deg, 8 nm (+5 s) 23-2181-41



# Maneuver Planview

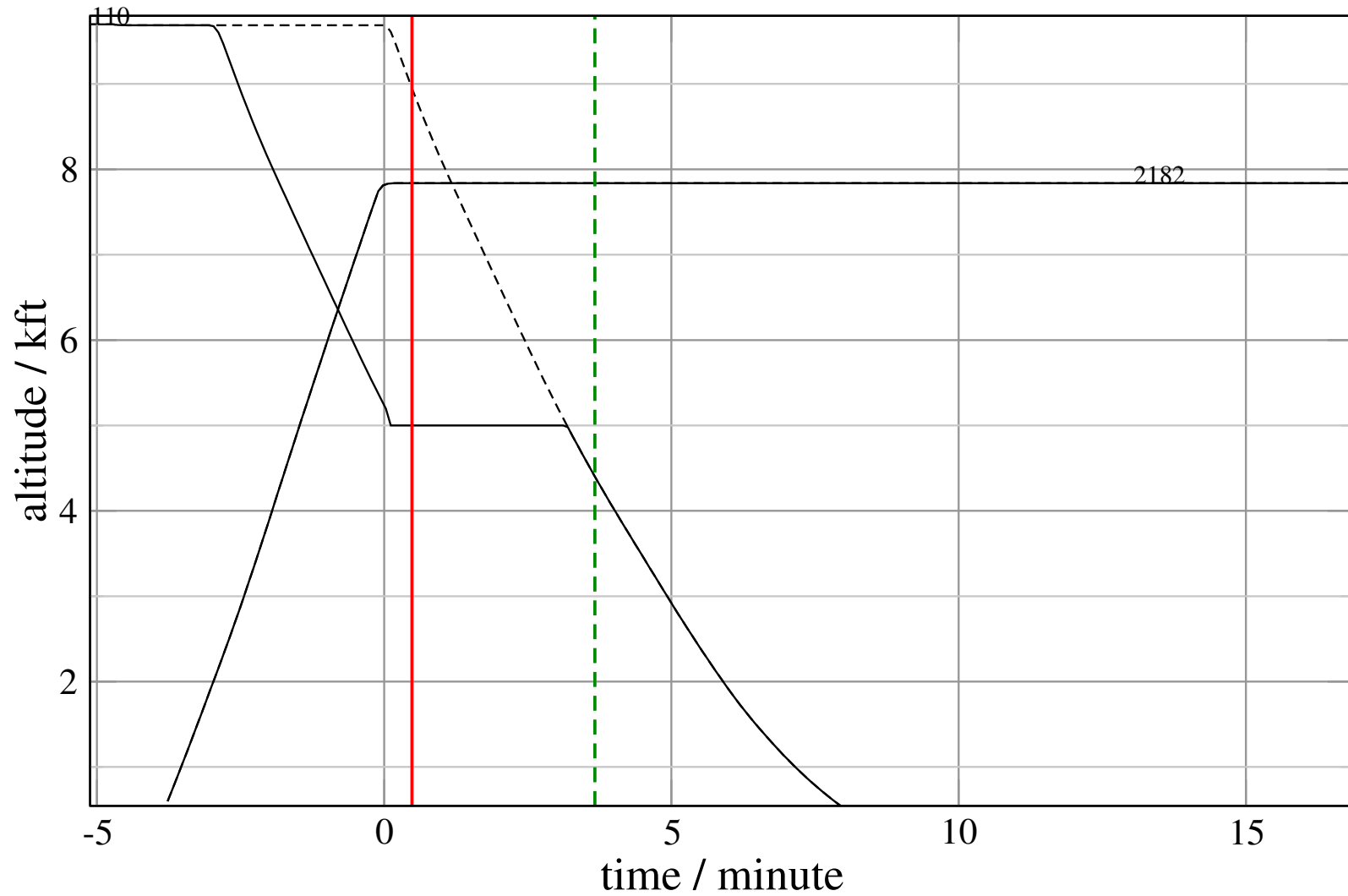
+ A110D-D2182D 0.512V->1.287H: A110D temp alt 5.0 kft, 3.0 Min (+0 s) 110-2182-45





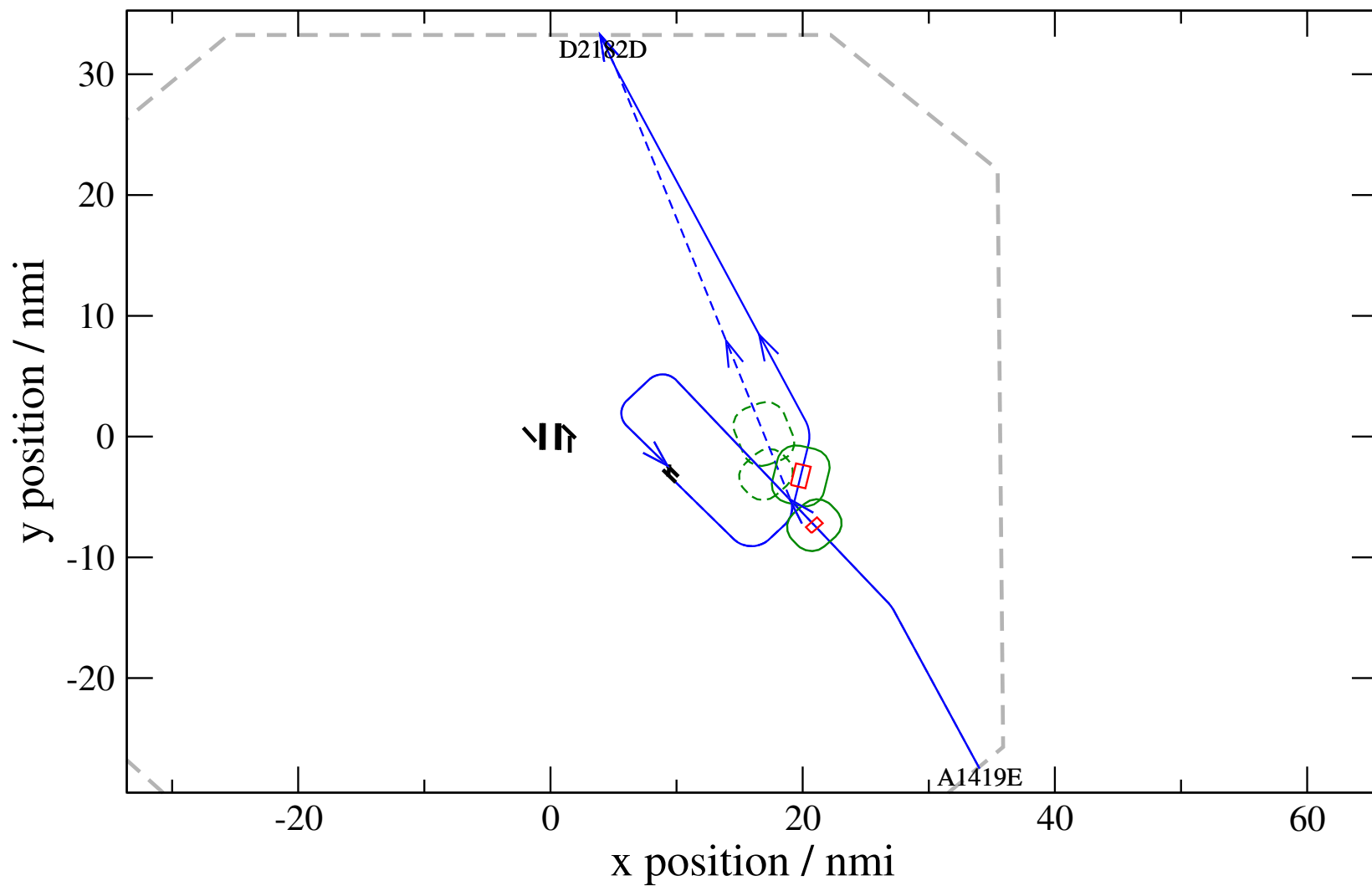
# Maneuver Altitude Profiles

+ A110D-D2182D 0.512V->1.287H: A110D temp alt 5.0 kft, 3.0 Min (+0 s) 110-2182-45



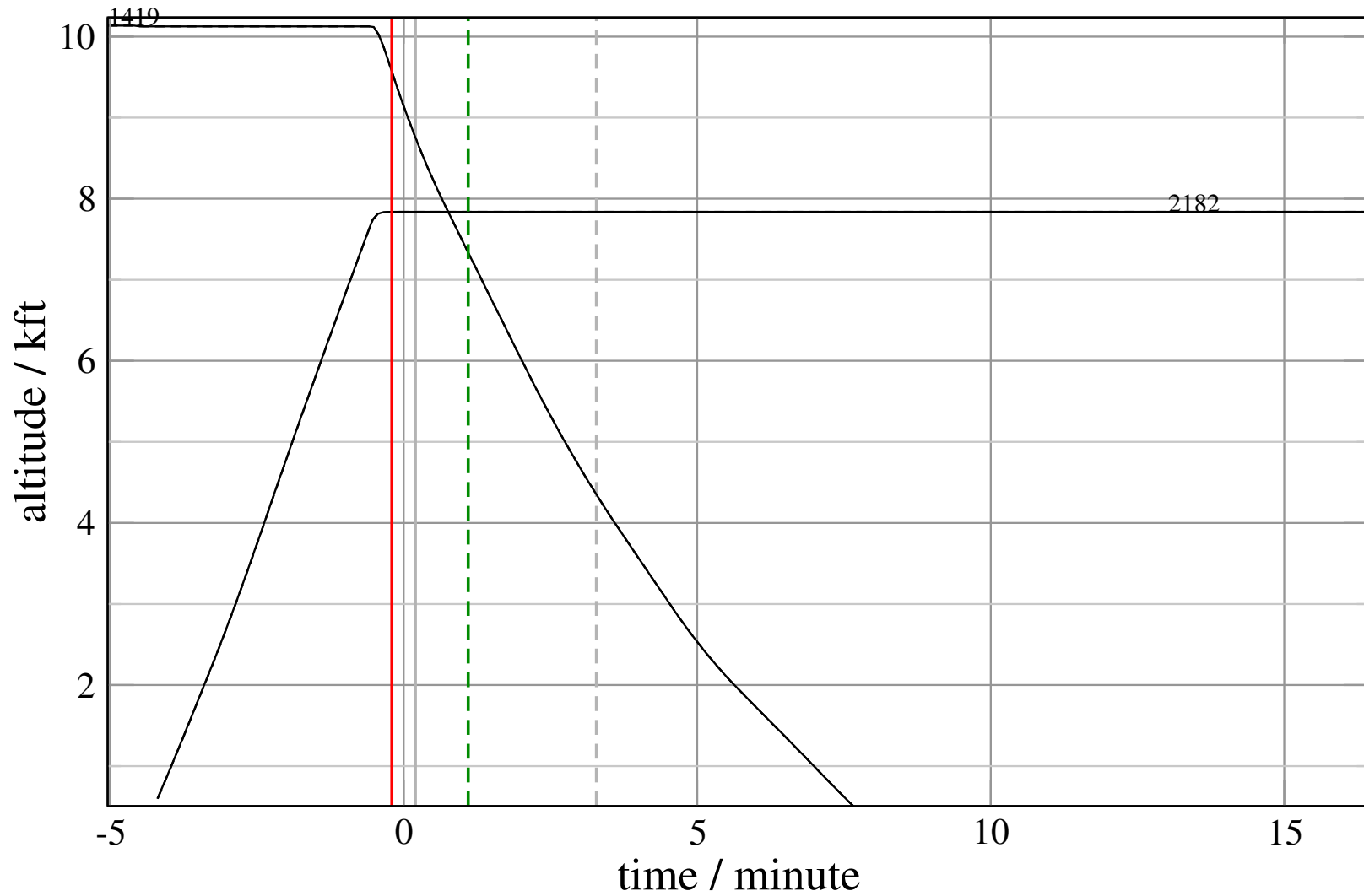
# Maneuver Planview

+ D2182D-A1419E 0.568V->1.000H(div): D2182D reroute2 0 nm, -30 deg, 8 nm (+24 s) 1419-2182-44



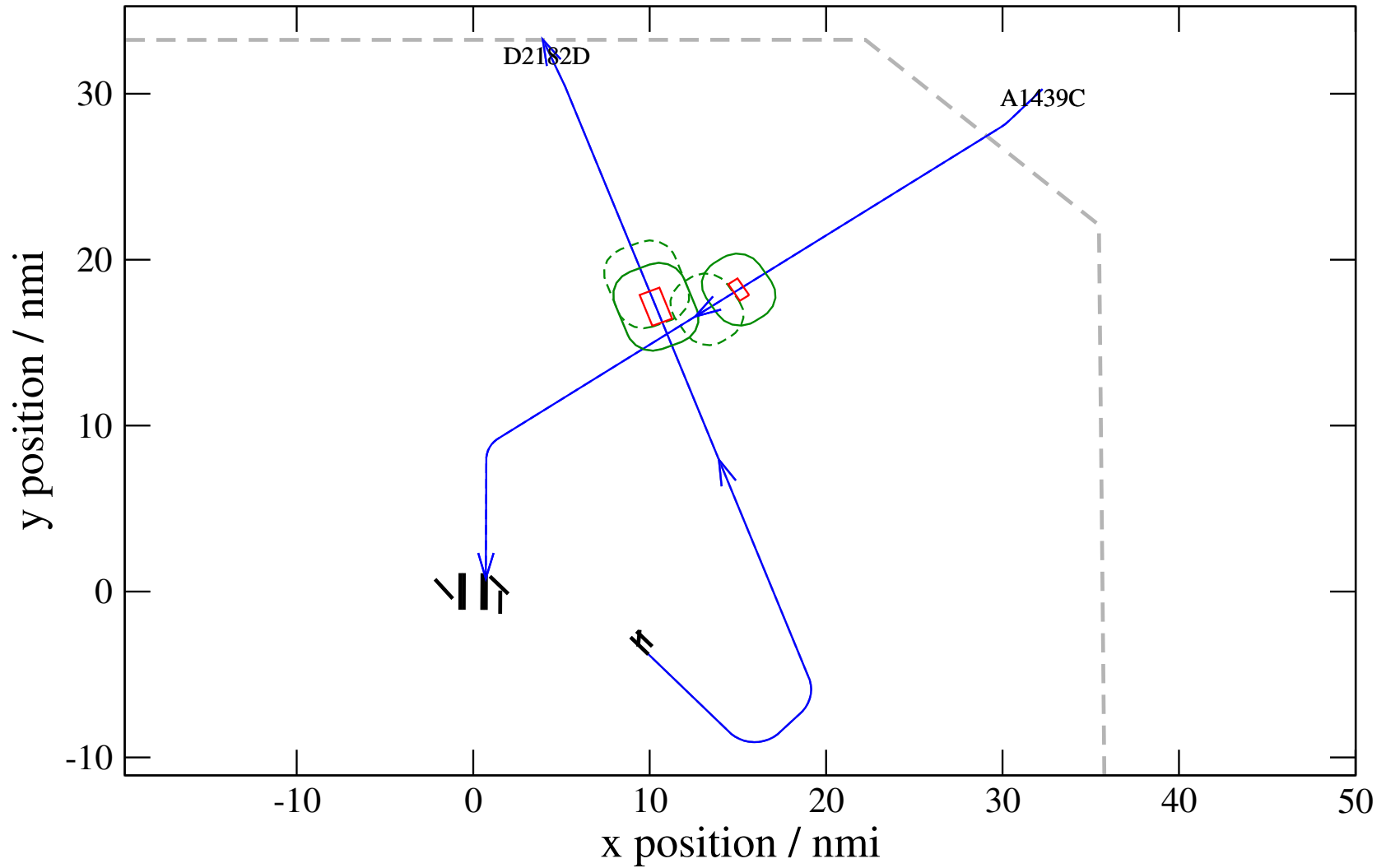
# Maneuver Altitude Profiles

+ D2182D-A1419E 0.568V->1.000H(div): D2182D reroute2 0 nm, -30 deg, 8 nm (+24 s) 1419-2182-44



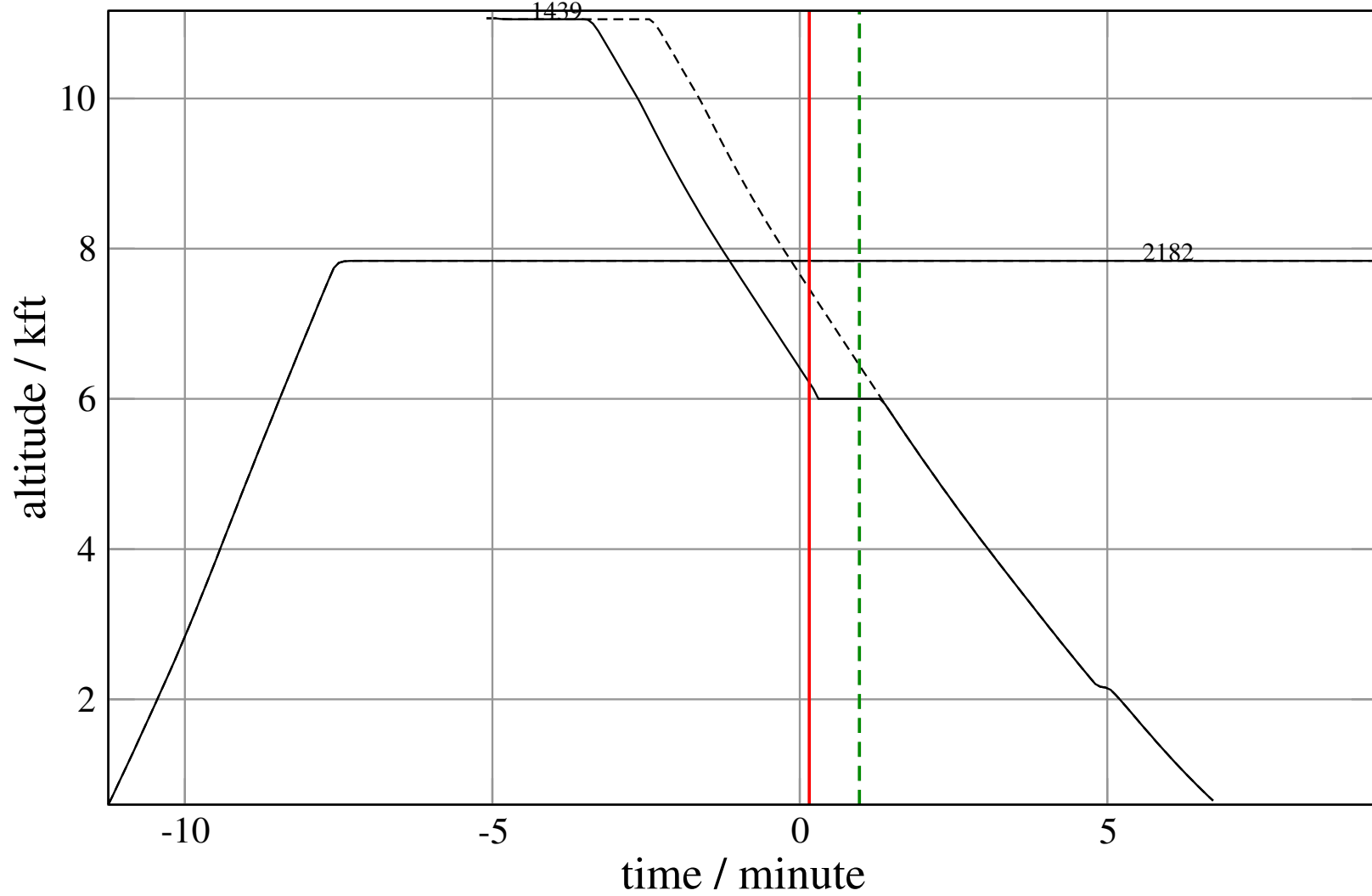
# Maneuver Planview

+ A1439C-D2182D 0.656H->1.280V: A1439C temp alt 6.0 kft, 1.0 Min (+0 s) 1439-2182-30



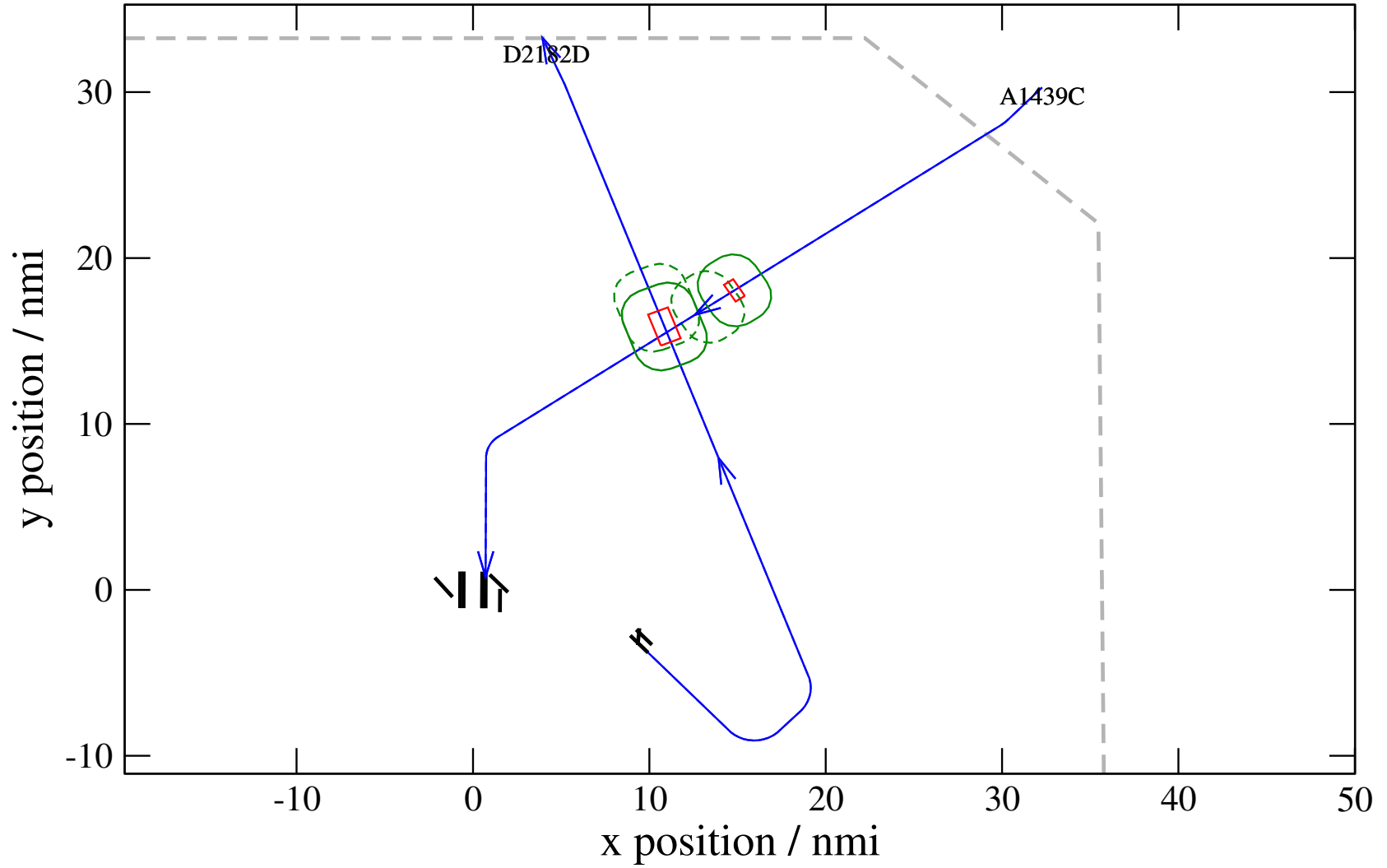
# Maneuver Altitude Profiles

+ A1439C-D2182D 0.656H->1.280V: A1439C temp alt 6.0 kft, 1.0 Min (+0 s) 1439-2182-30



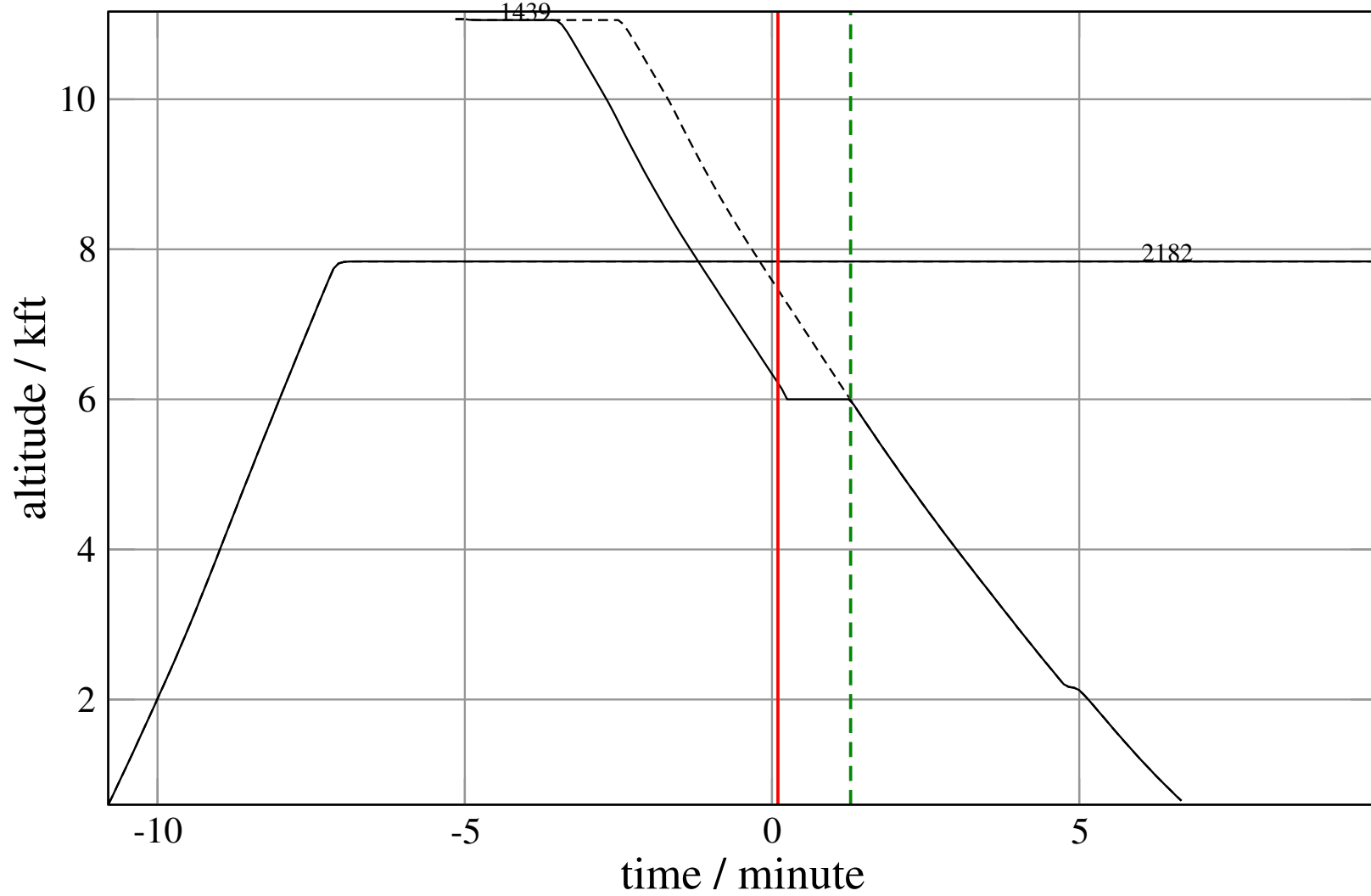
# Maneuver Planview

+ A1439C-D2182D 0.600H->1.284V: A1439C temp alt 6.0 kft, 1.0 Min (+0 s) 1439-2182-31



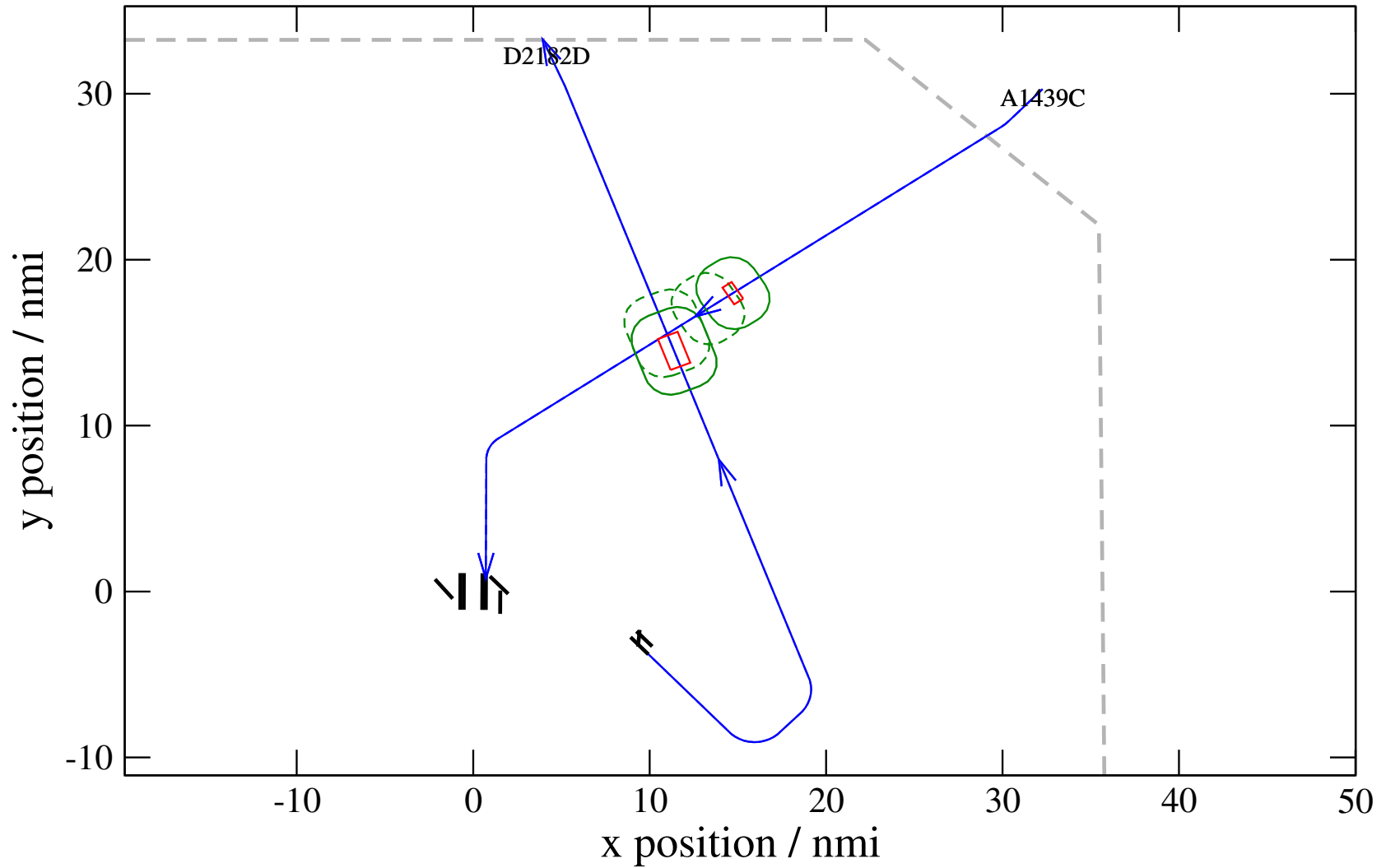
# Maneuver Altitude Profiles

+ A1439C-D2182D 0.600H->1.284V: A1439C temp alt 6.0 kft, 1.0 Min (+0 s) 1439-2182-31



# Maneuver Planview

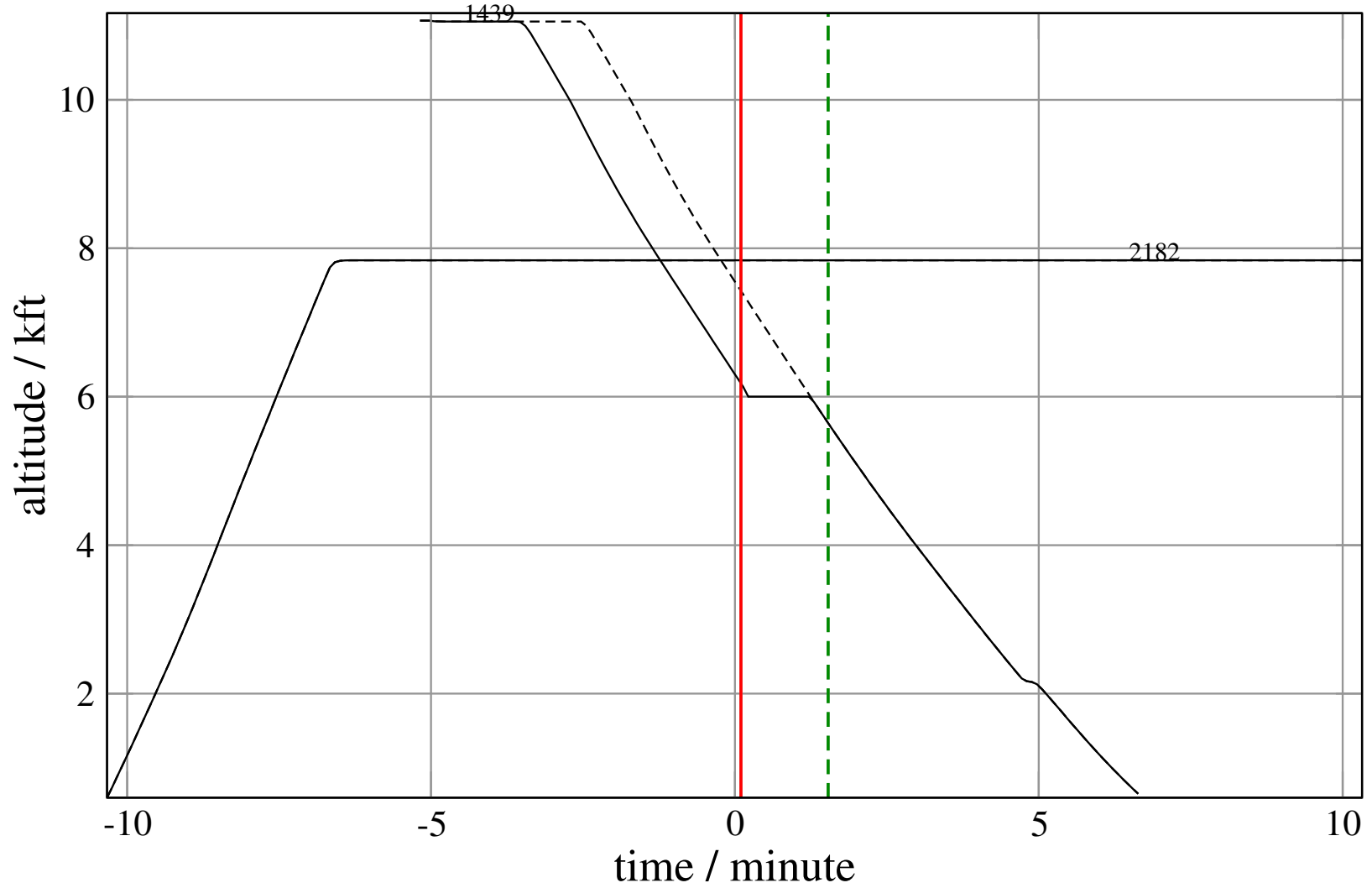
+ A1439C-D2182D 0.602V->1.320H: A1439C temp alt 6.0 kft, 1.0 Min (+0 s) 1439-2182-32





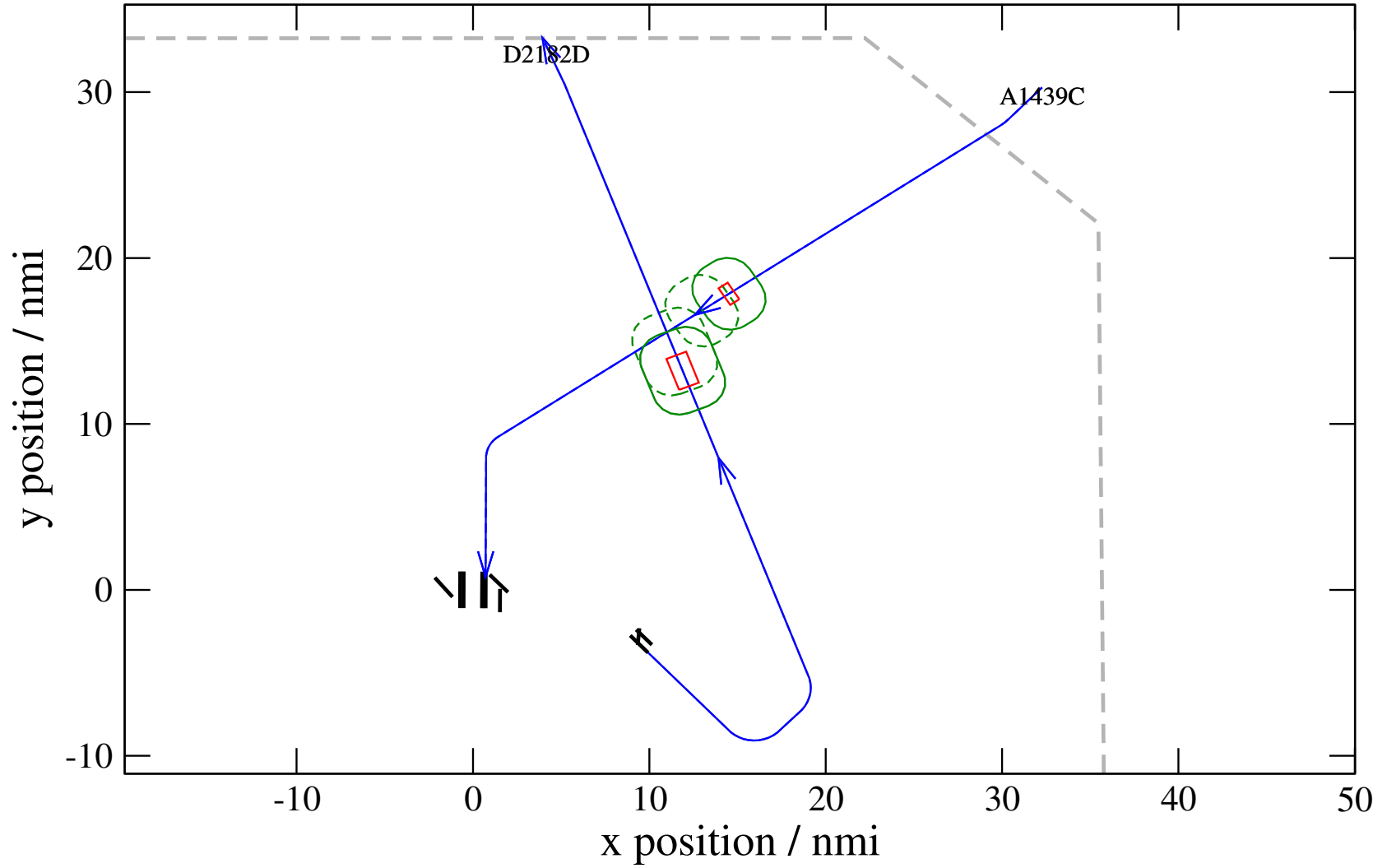
# Maneuver Altitude Profiles

+ A1439C-D2182D 0.602V->1.320H: A1439C temp alt 6.0 kft, 1.0 Min (+0 s) 1439-2182-32



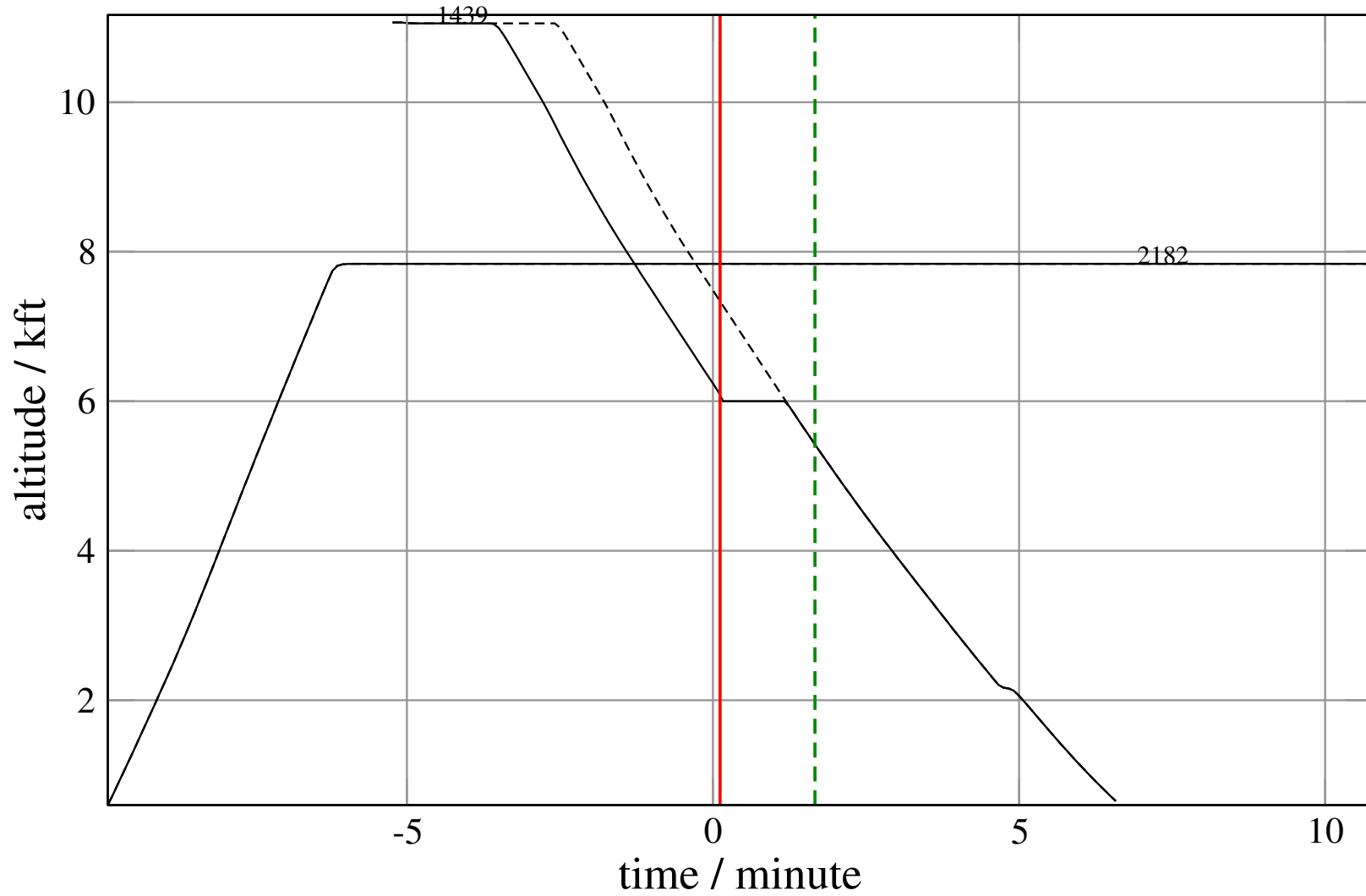
# Maneuver Planview

+ A1439C-D2182D 0.643V->1.386V: A1439C temp alt 6.0 kft, 1.0 Min (+0 s) 1439-2182-33



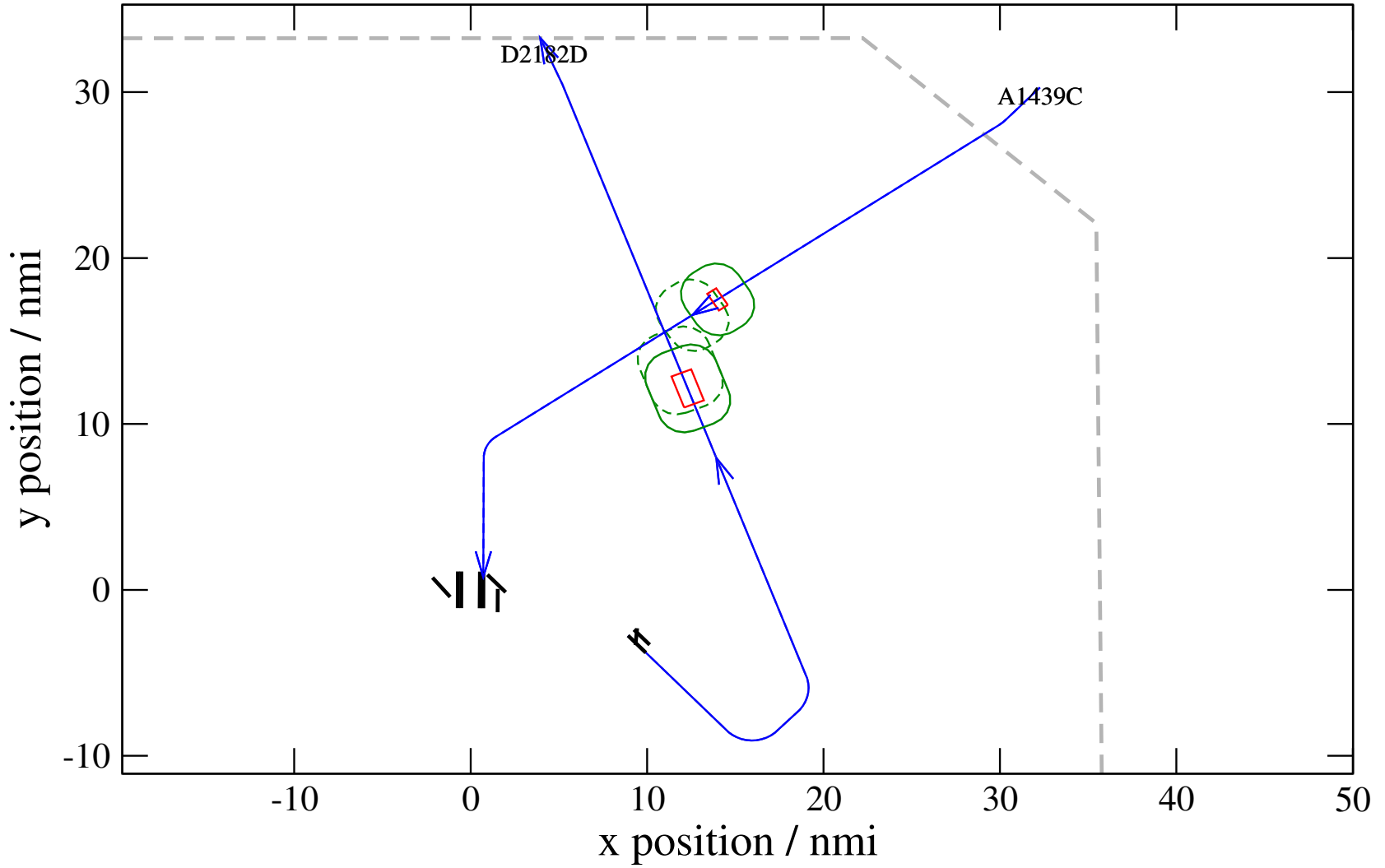
# Maneuver Altitude Profiles

+ A1439C-D2182D 0.643V->1.386V: A1439C temp alt 6.0 kft, 1.0 Min (+0 s) 1439-2182-33



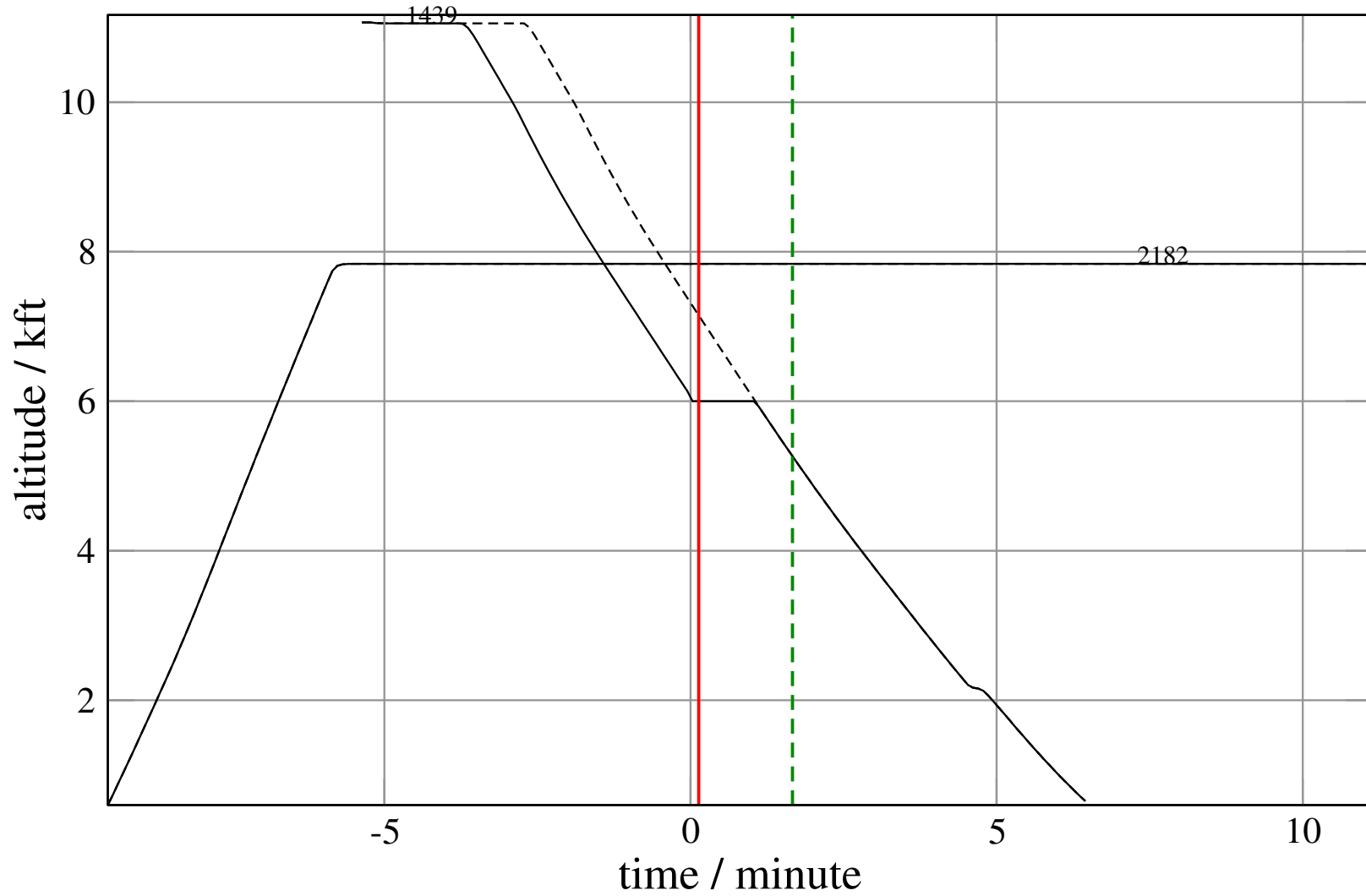
# Maneuver Planview

+ A1439C-D2182D 0.711V->1.485V: A1439C temp alt 6.0 kft, 1.0 Min (+0 s) 1439-2182-34



# Maneuver Altitude Profiles

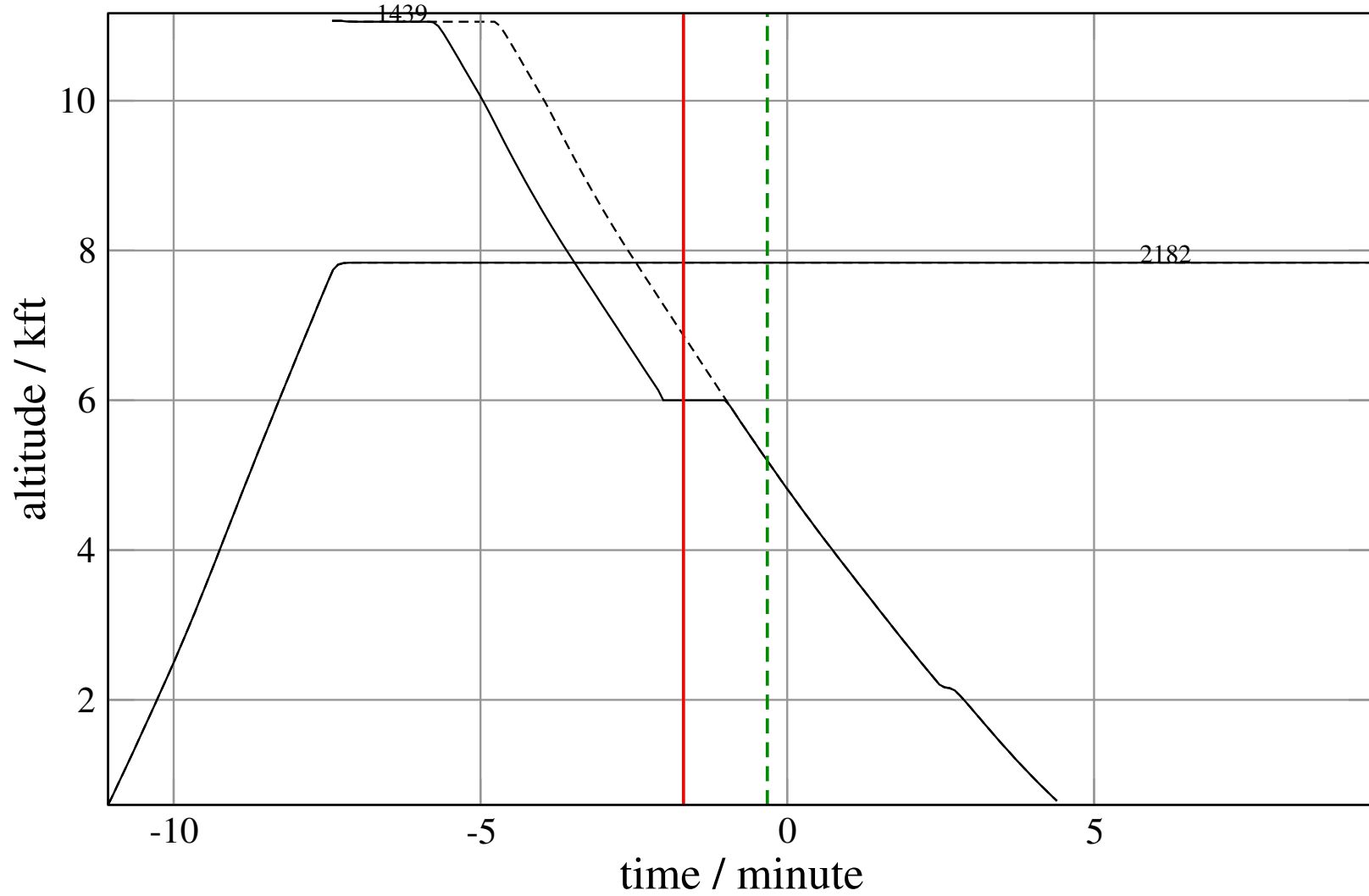
+ A1439C-D2182D 0.711V->1.485V: A1439C temp alt 6.0 kft, 1.0 Min (+0 s) 1439-2182-34





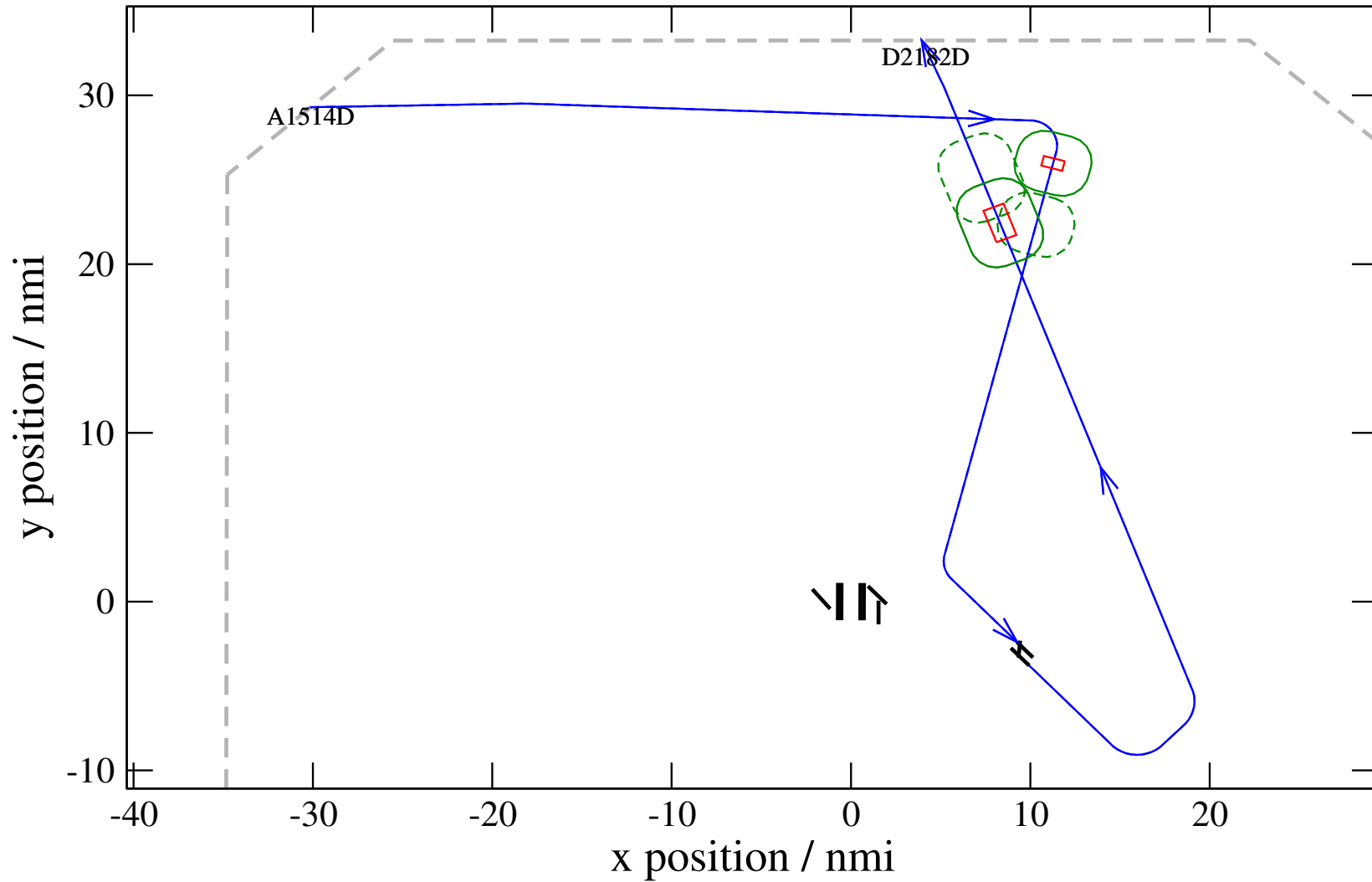
# Maneuver Altitude Profiles

+ A1439C-D2182D 0.871V->1.507H: A1439C temp alt 6.0 kft, 1.0 Min (+0 s) 1439-2182-35



# Maneuver Planview

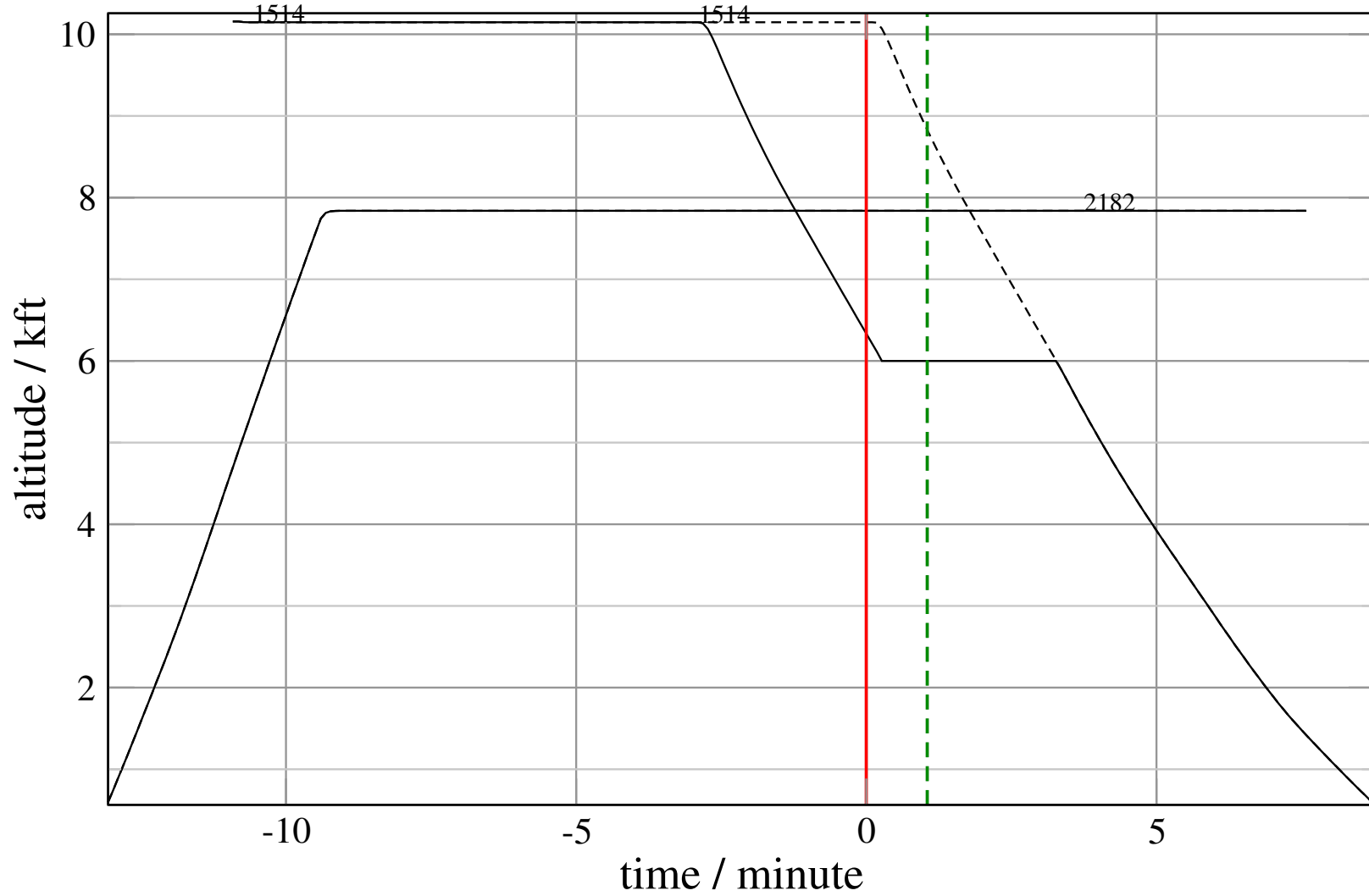
+ A1514D-D2182D 0.889V->1.217V: A1514D temp alt 6.0 kft, 3.0 Min (+0 s) 1514-2182-38





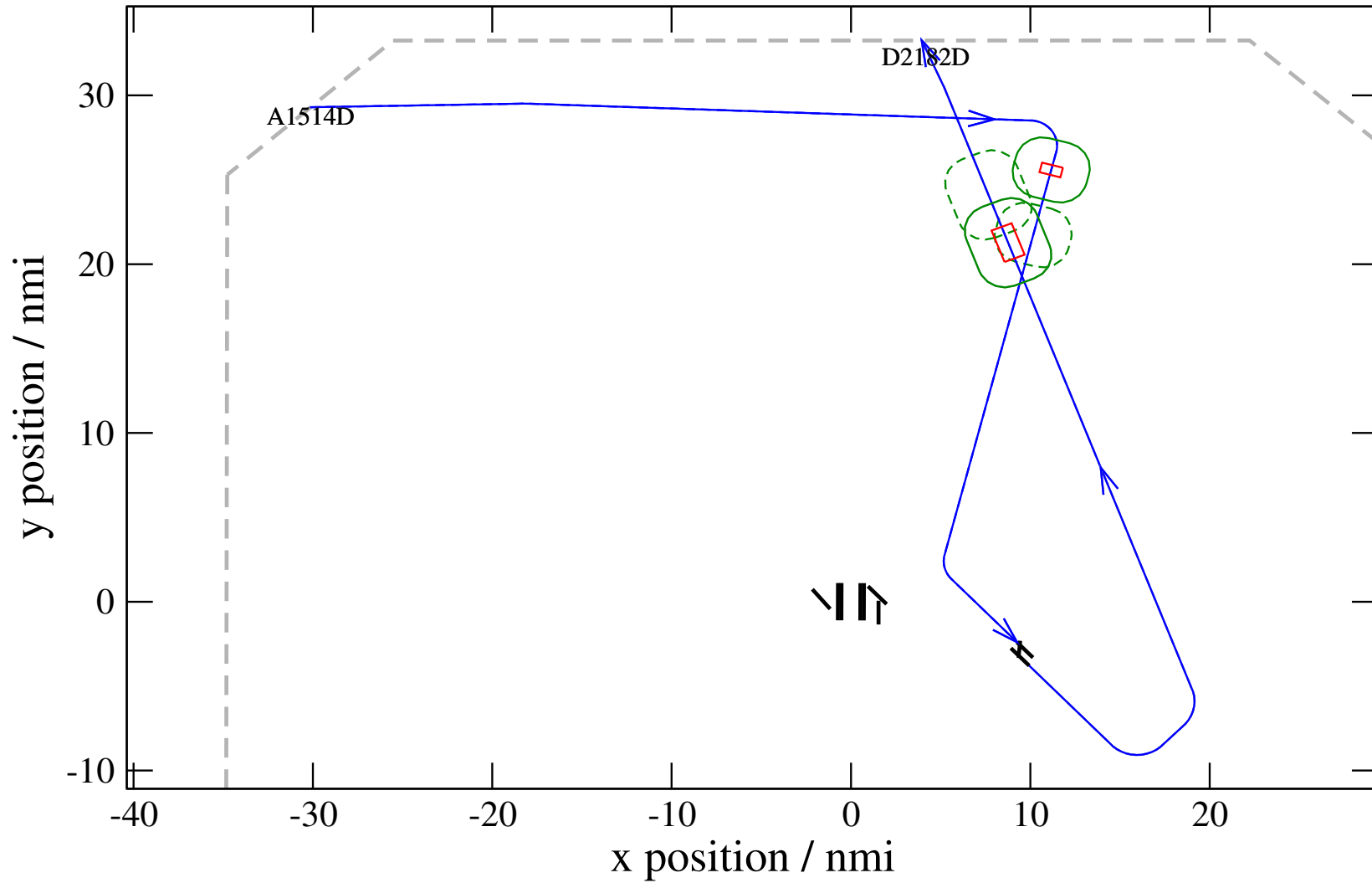
# Maneuver Altitude Profiles

+ A1514D-D2182D 0.889V->1.217V: A1514D temp alt 6.0 kft, 3.0 Min (+0 s) 1514-2182-38



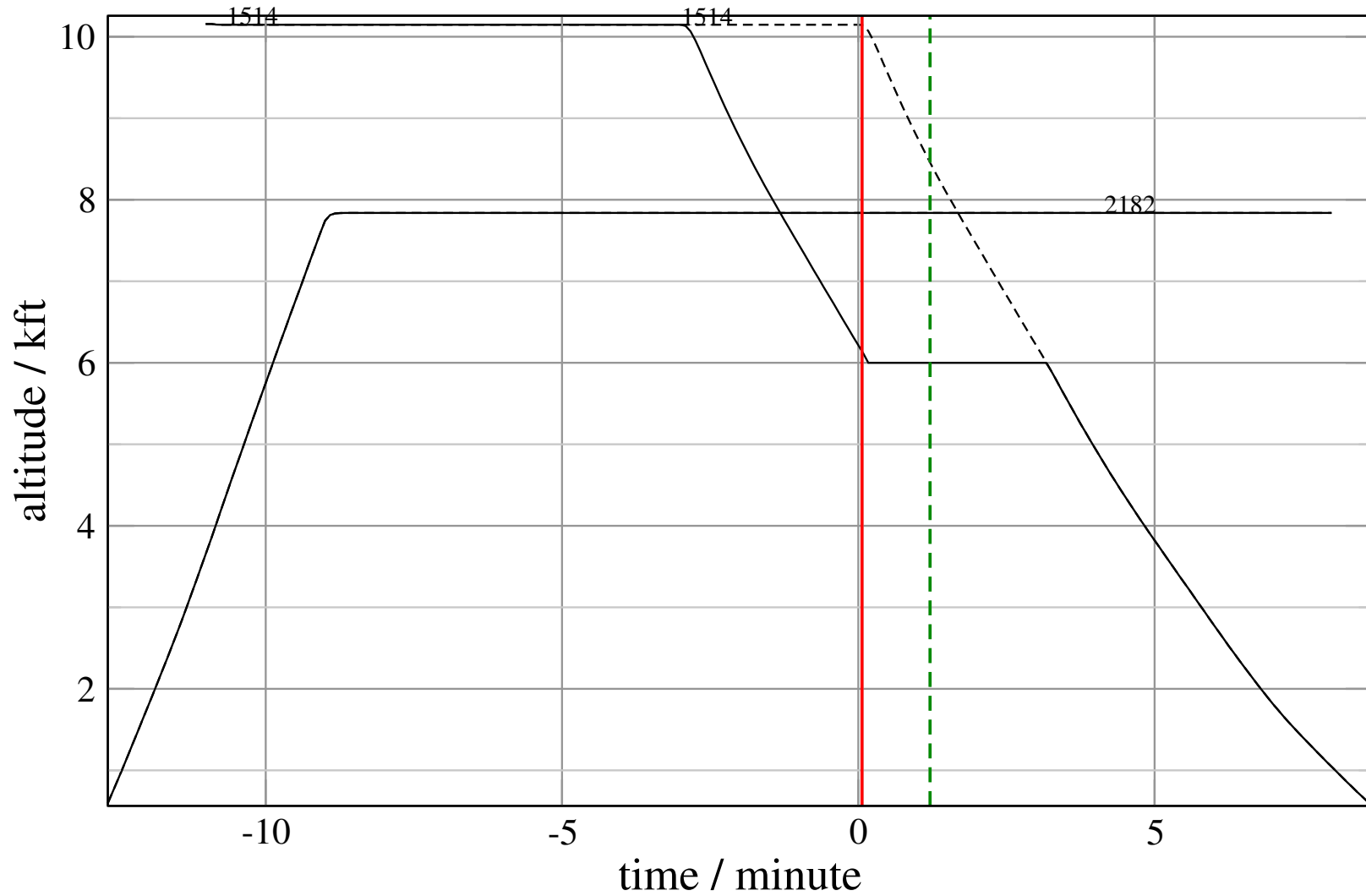
# Maneuver Planview

+ A1514D-D2182D 0.669H->1.336V: A1514D temp alt 6.0 kft, 3.0 Min (+0 s) 1514-2182-39



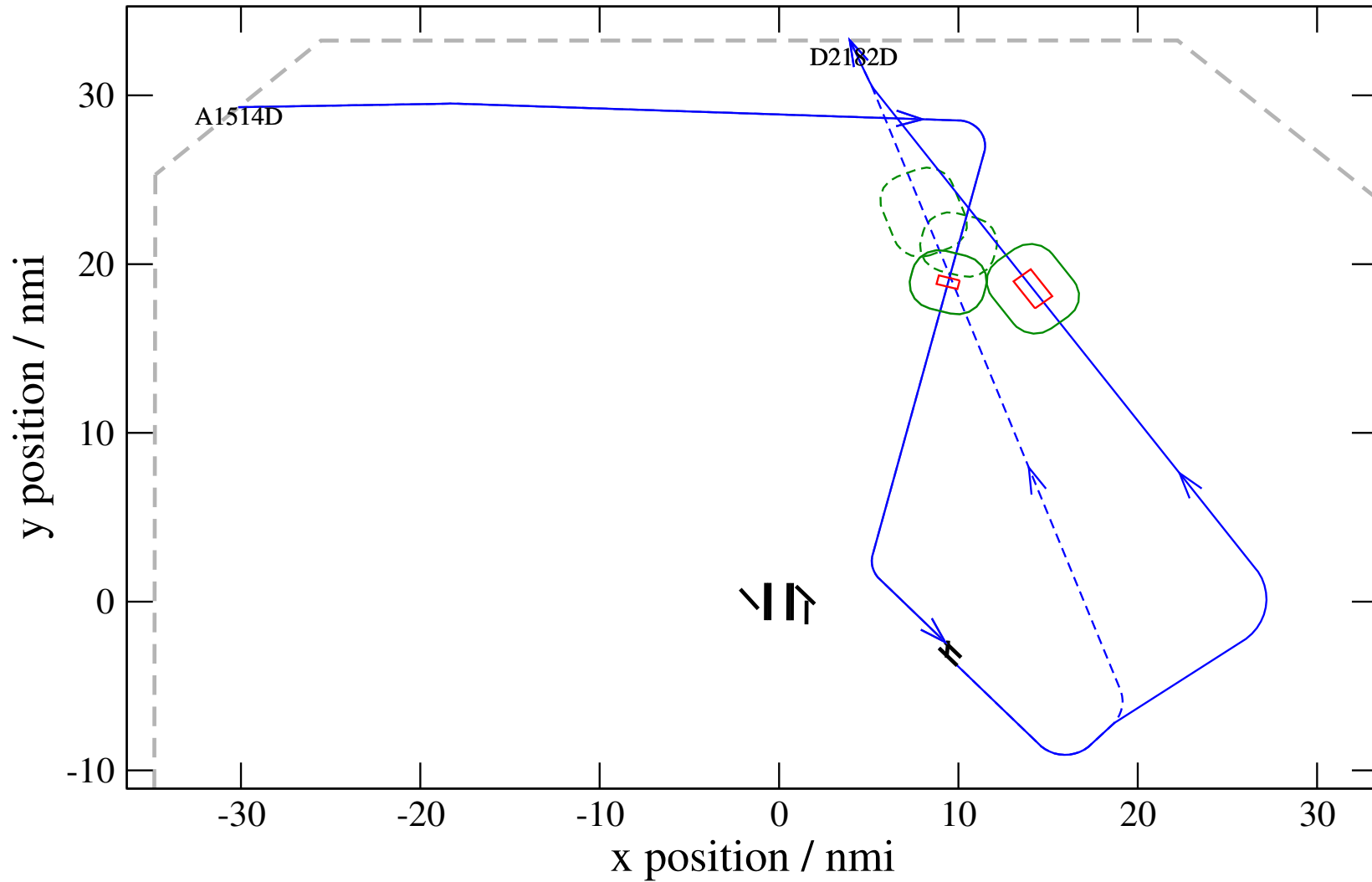
# Maneuver Altitude Profiles

+ A1514D-D2182D 0.669H->1.336V: A1514D temp alt 6.0 kft, 3.0 Min (+0 s) 1514-2182-39



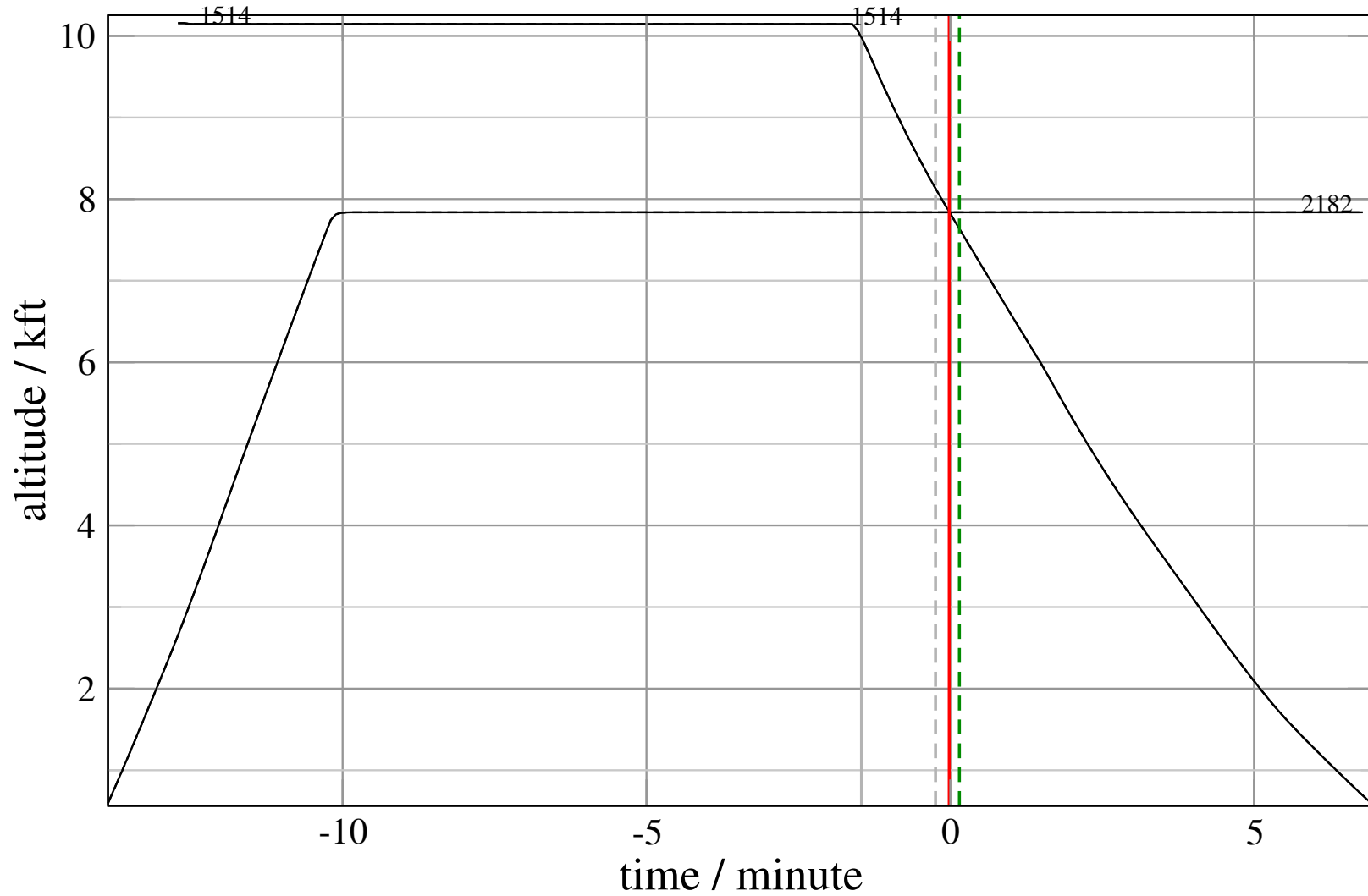
# Maneuver Planview

+ D2182D-A1514D 0.454H->1.000H(div): D2182D reroute2 0 nm, 10 deg, 12 nm (+169 s) 1514-2182-40



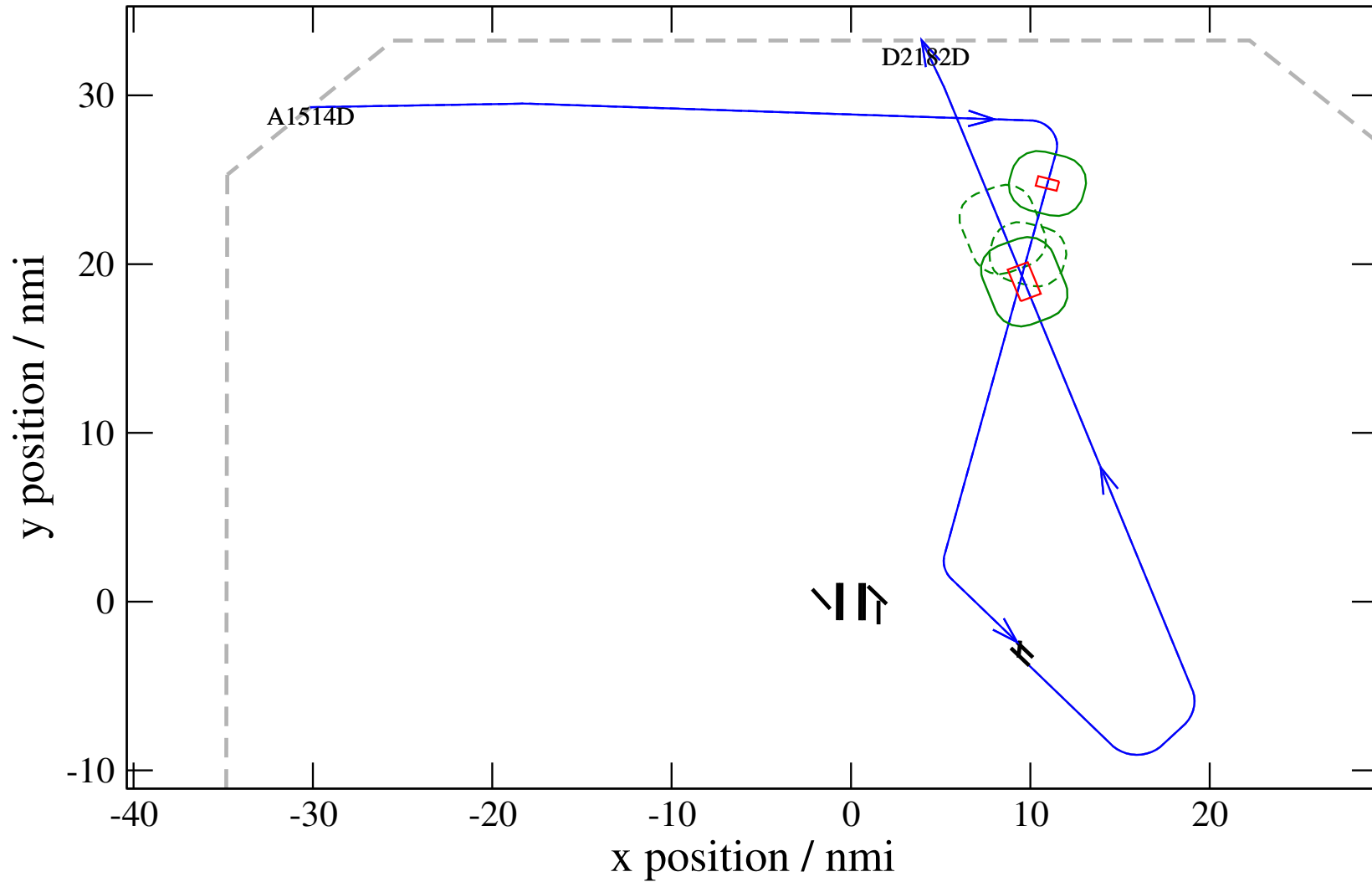
# Maneuver Altitude Profiles

+ D2182D-A1514D 0.454H->1.000H(div): D2182D reroute2 0 nm, 10 deg, 12 nm (+169 s) 1514-2182-40



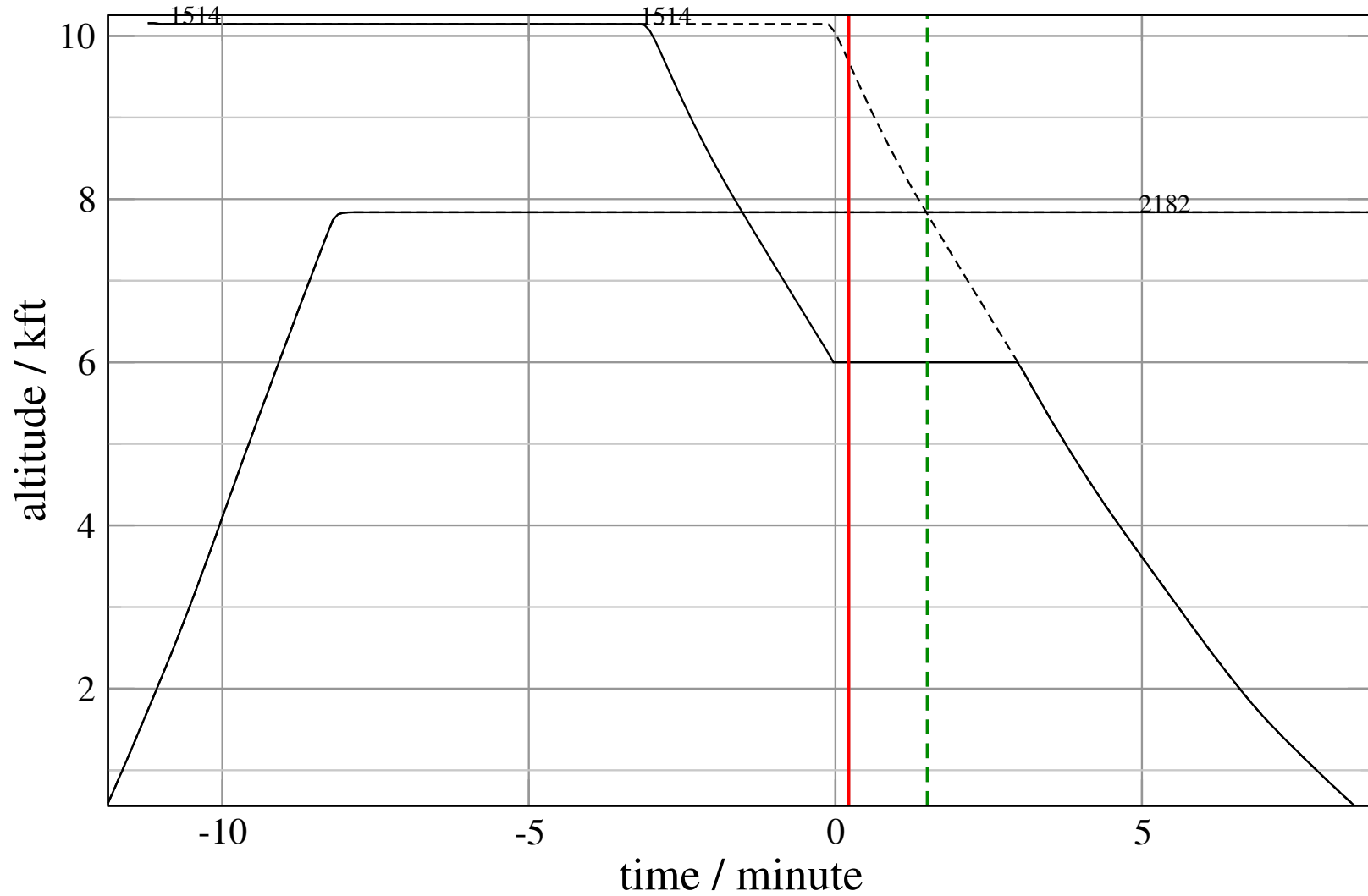
# Maneuver Planview

+ A1514D-D2182D 0.250V->1.503H: A1514D temp alt 6.0 kft, 3.0 Min (+0 s) 1514-2182-41



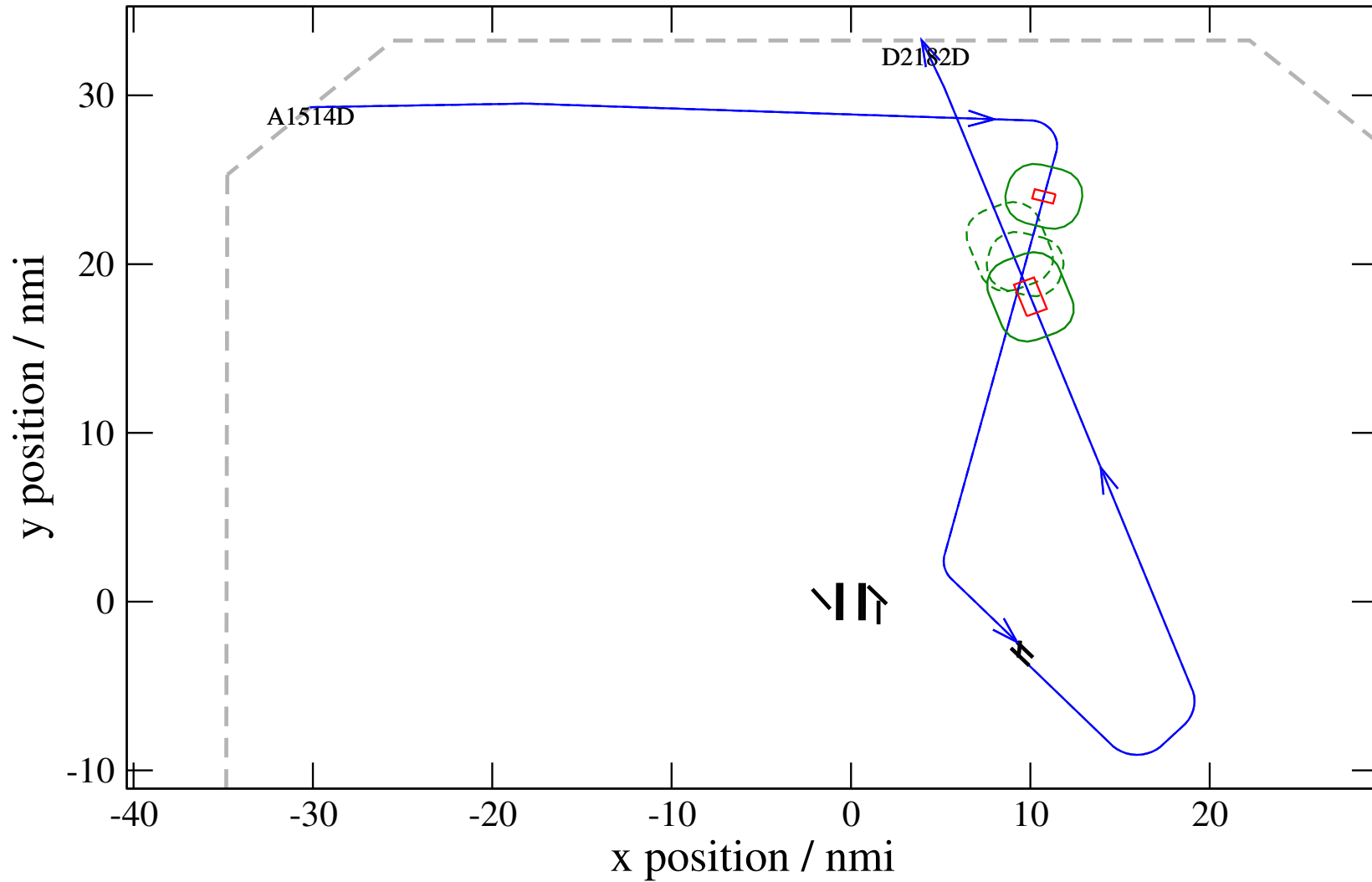
# Maneuver Altitude Profiles

+ A1514D-D2182D 0.250V->1.503H: A1514D temp alt 6.0 kft, 3.0 Min (+0 s) 1514-2182-41



# Maneuver Planview

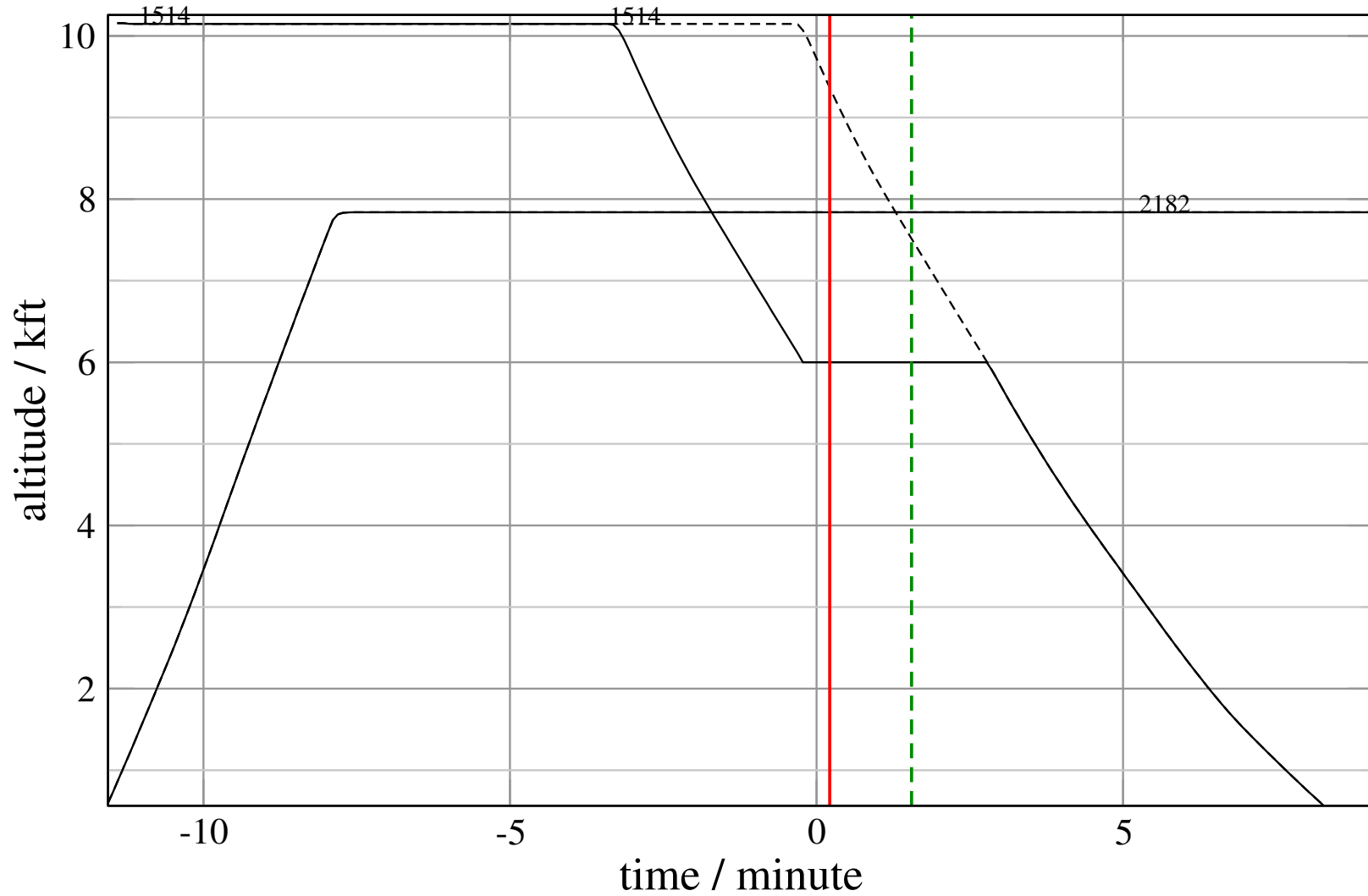
+ A1514D-D2182D 0.052V->1.501H: A1514D temp alt 6.0 kft, 3.0 Min (+0 s) 1514-2182-42





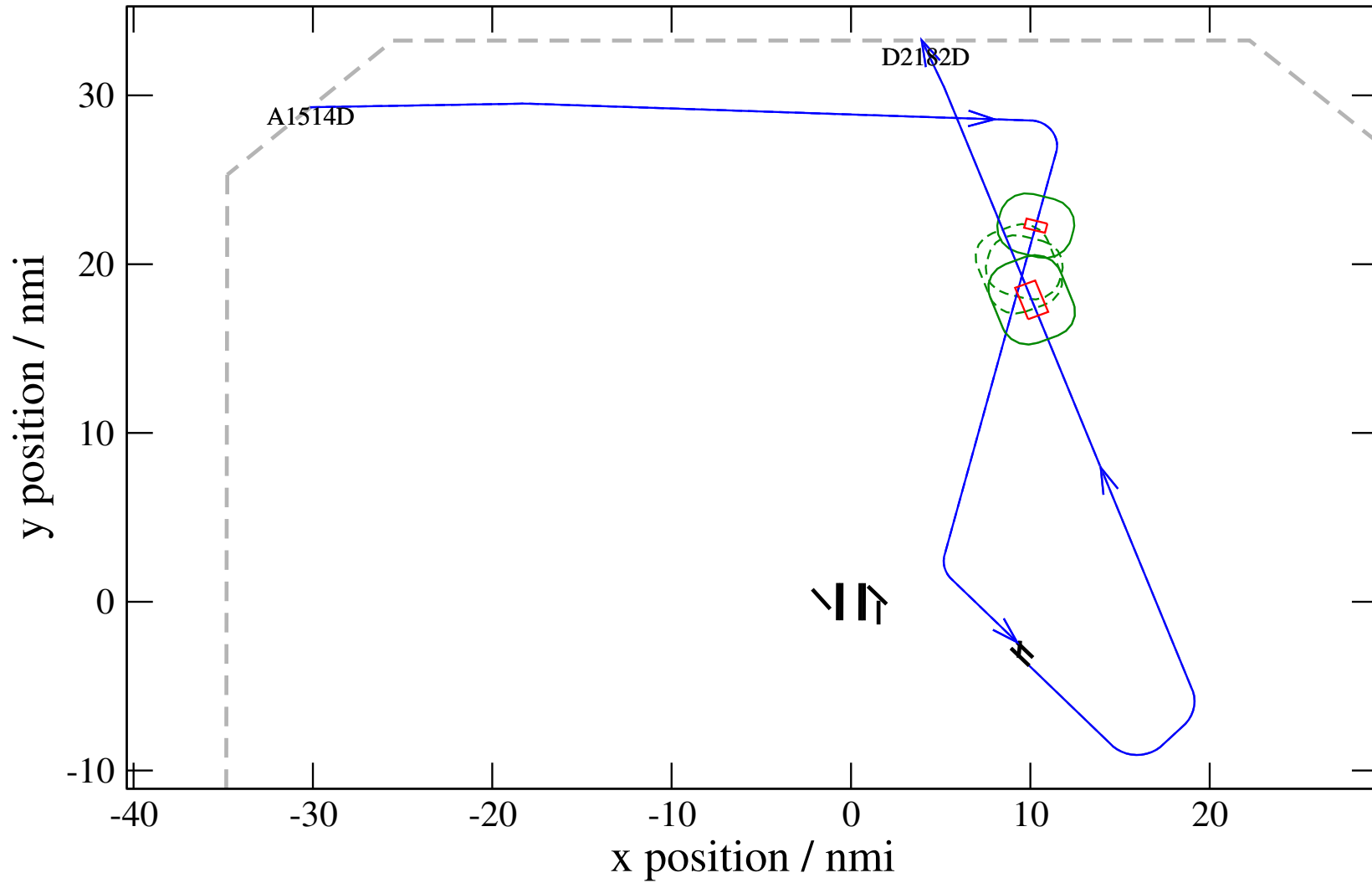
# Maneuver Altitude Profiles

+ A1514D-D2182D 0.052V->1.501H: A1514D temp alt 6.0 kft, 3.0 Min (+0 s) 1514-2182-42



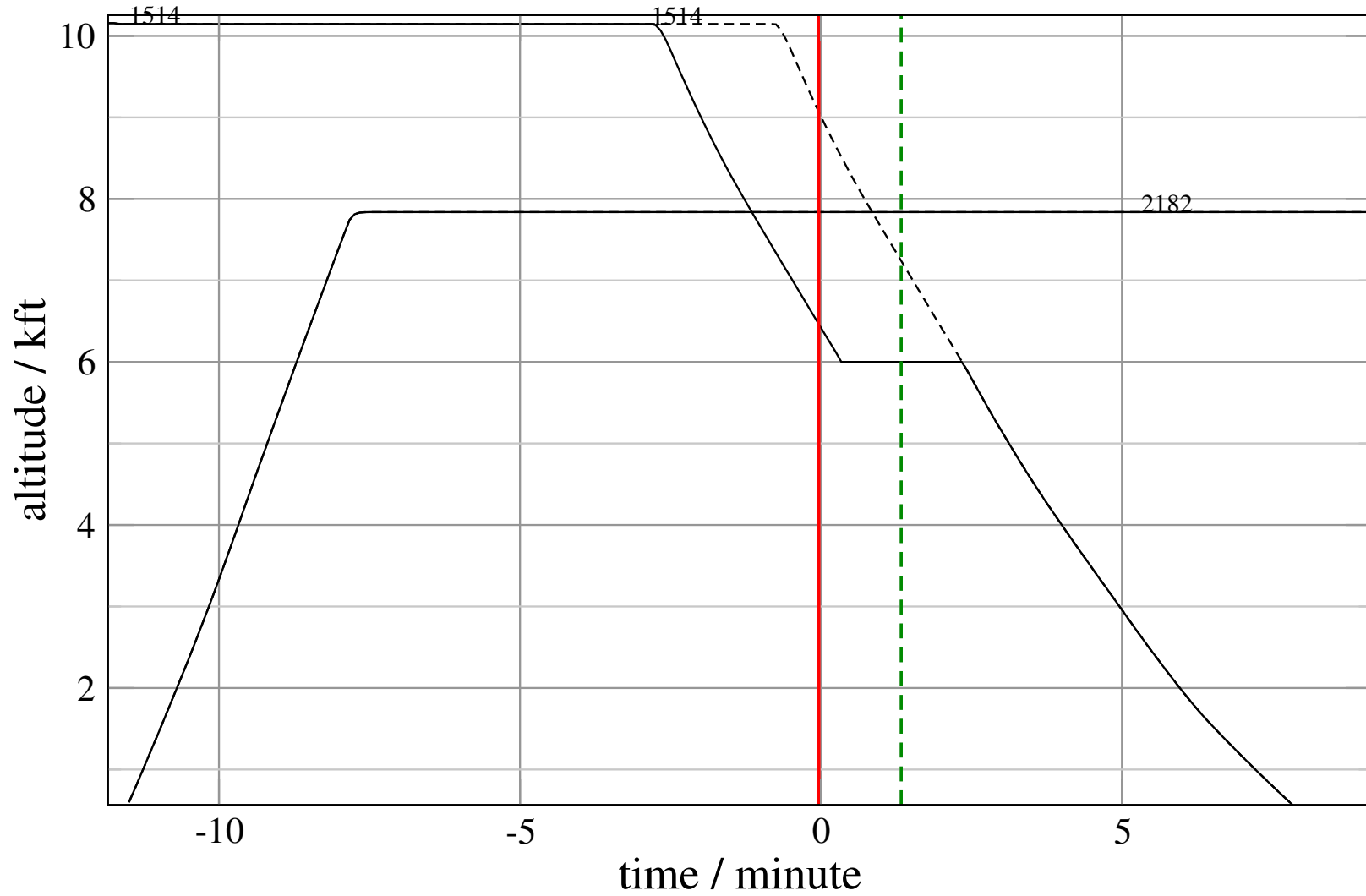
# Maneuver Planview

+ A1514D-D2182D 0.000H->1.144H: A1514D temp alt 6.0 kft, 2.0 Min (+0 s) 1514-2182-43



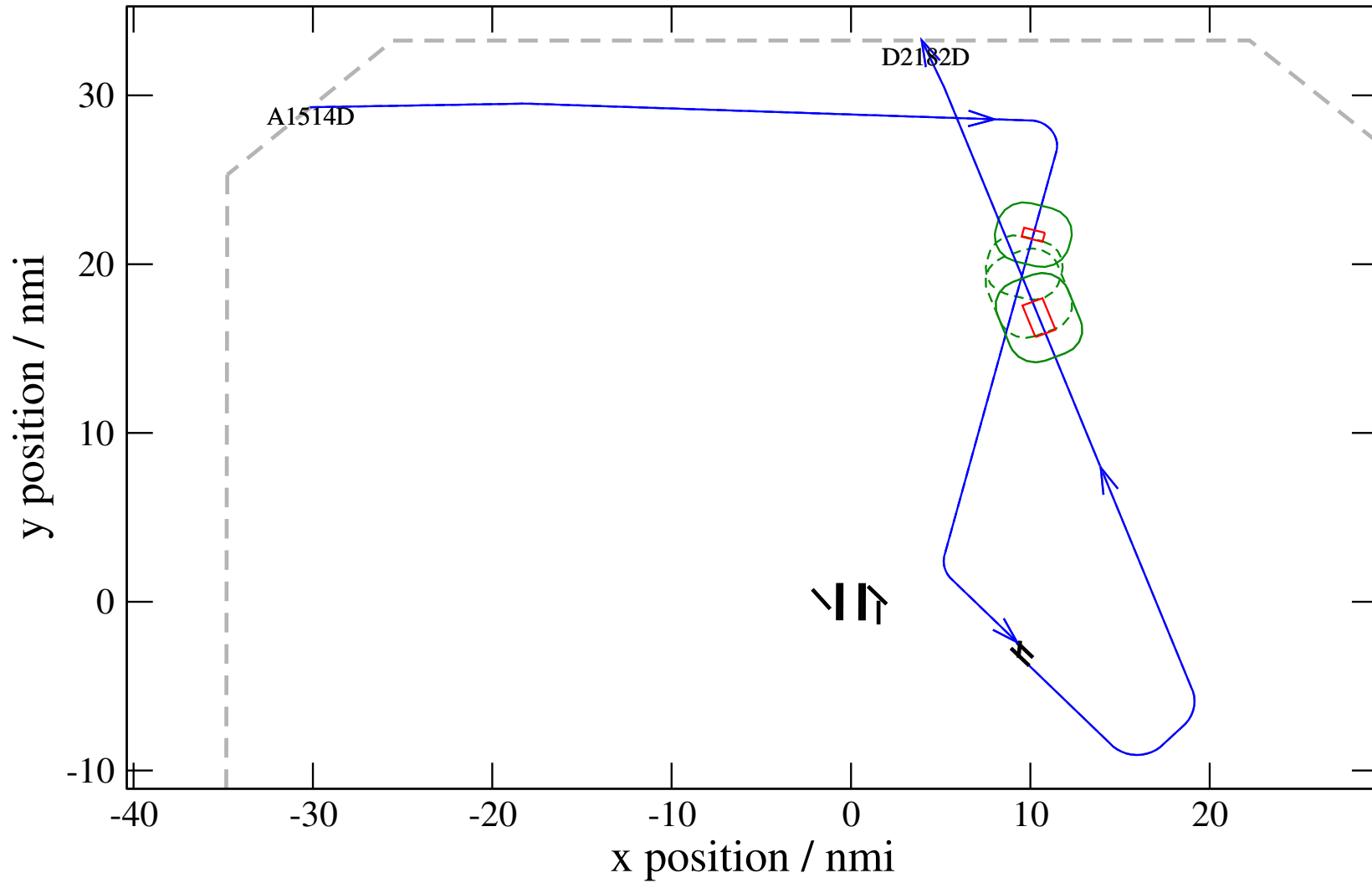
# Maneuver Altitude Profiles

+ A1514D-D2182D 0.000H->1.144H: A1514D temp alt 6.0 kft, 2.0 Min (+0 s) 1514-2182-43



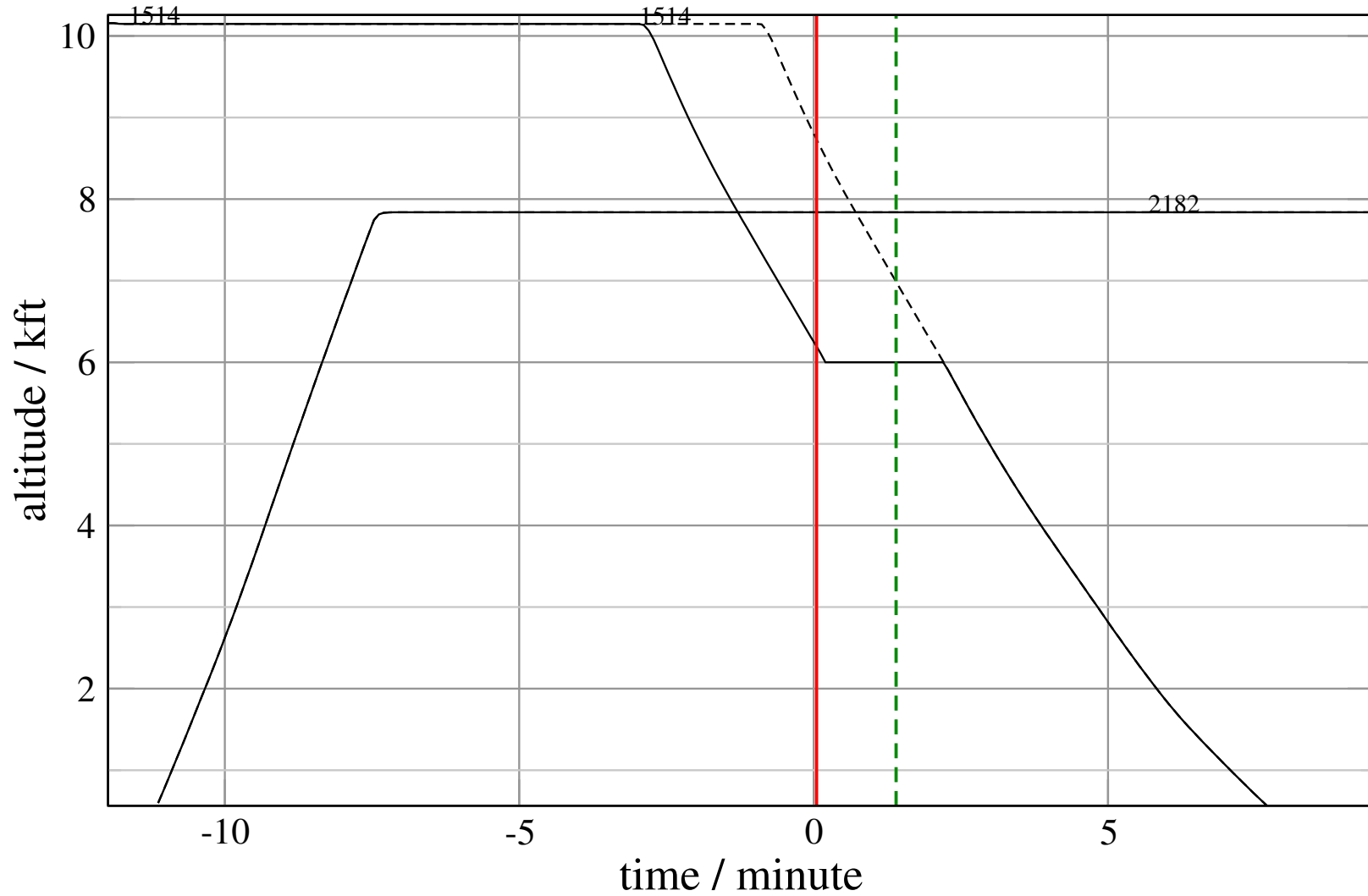
# Maneuver Planview

+ A1514D-D2182D 0.000H->1.302V: A1514D temp alt 6.0 kft, 2.0 Min (+0 s) 1514-2182-44



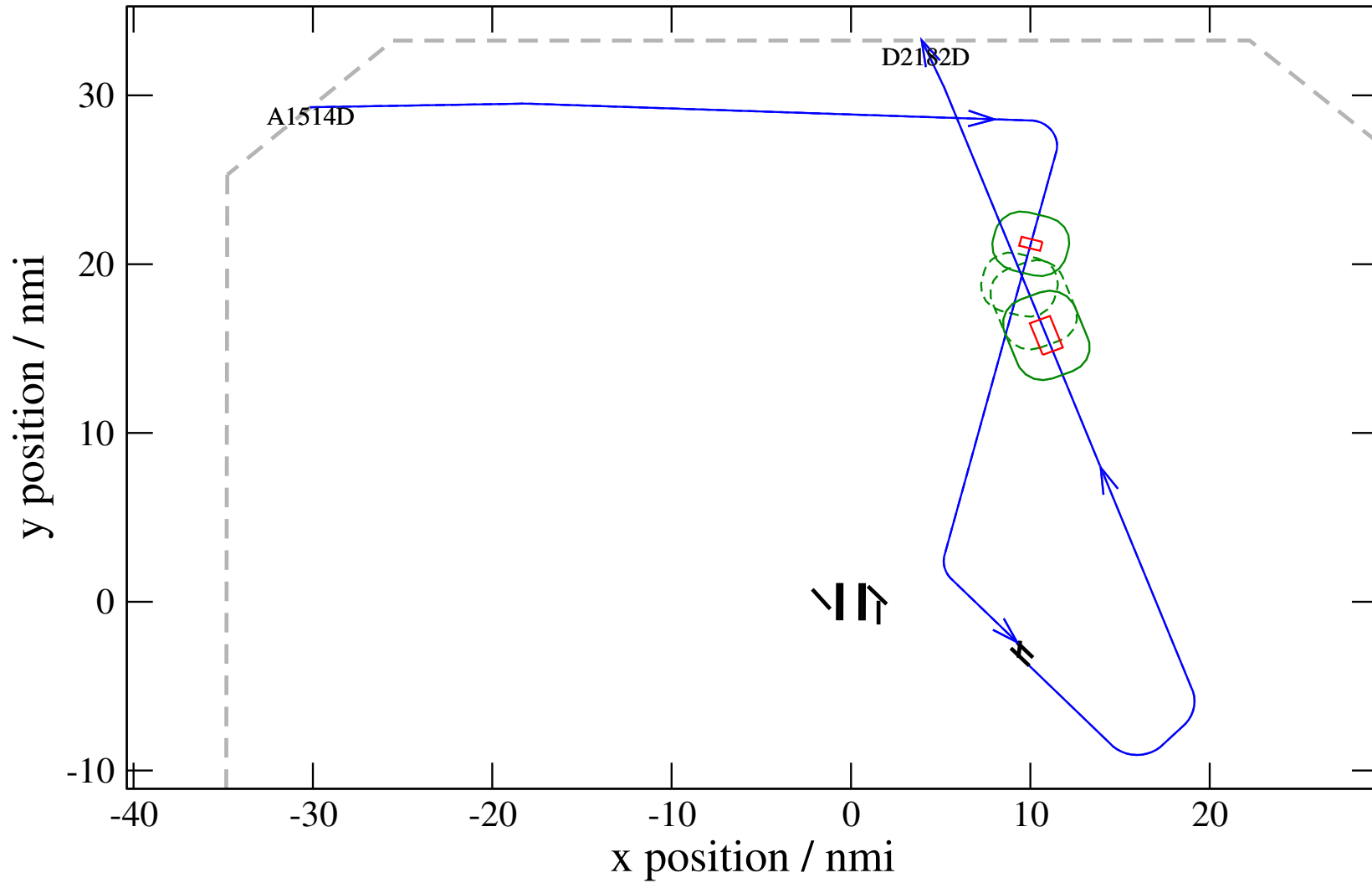
# Maneuver Altitude Profiles

+ A1514D-D2182D 0.000H->1.302V: A1514D temp alt 6.0 kft, 2.0 Min (+0 s) 1514-2182-44



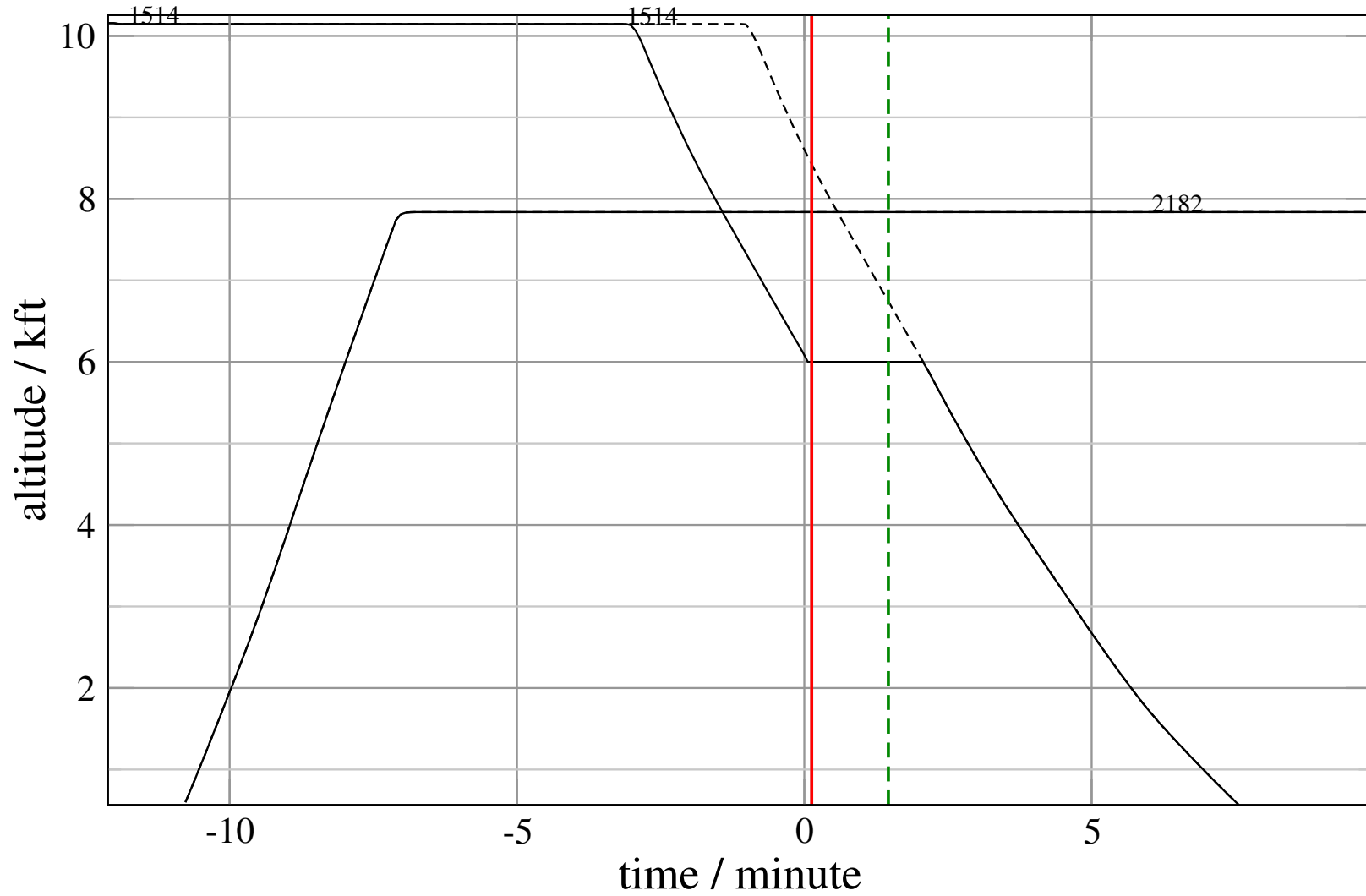
# Maneuver Planview

+ A1514D-D2182D 0.000H->1.470V: A1514D temp alt 6.0 kft, 2.0 Min (+0 s) 1514-2182-45



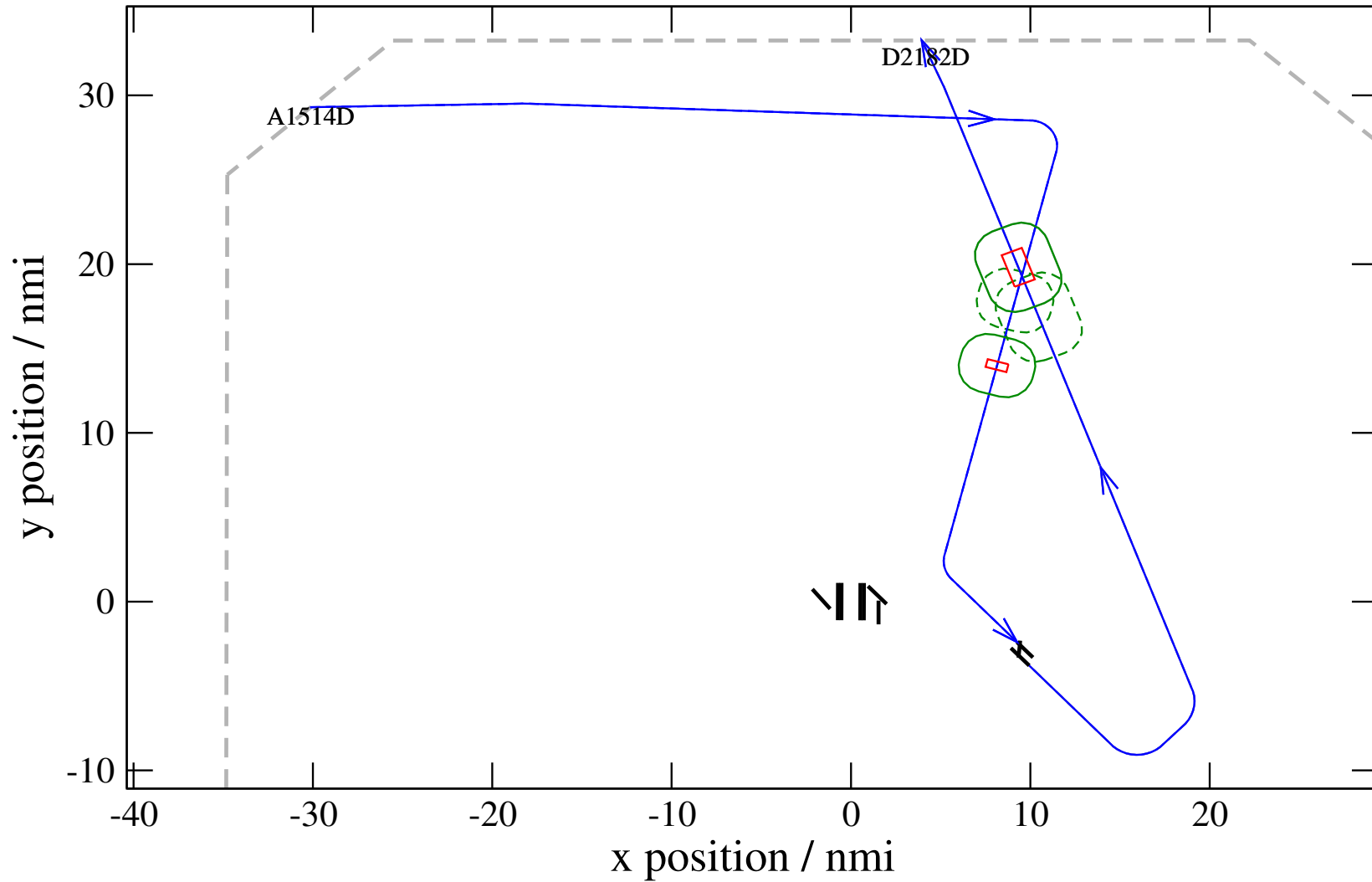
# Maneuver Altitude Profiles

+ A1514D-D2182D 0.000H->1.470V: A1514D temp alt 6.0 kft, 2.0 Min (+0 s) 1514-2182-45



# Maneuver Planview

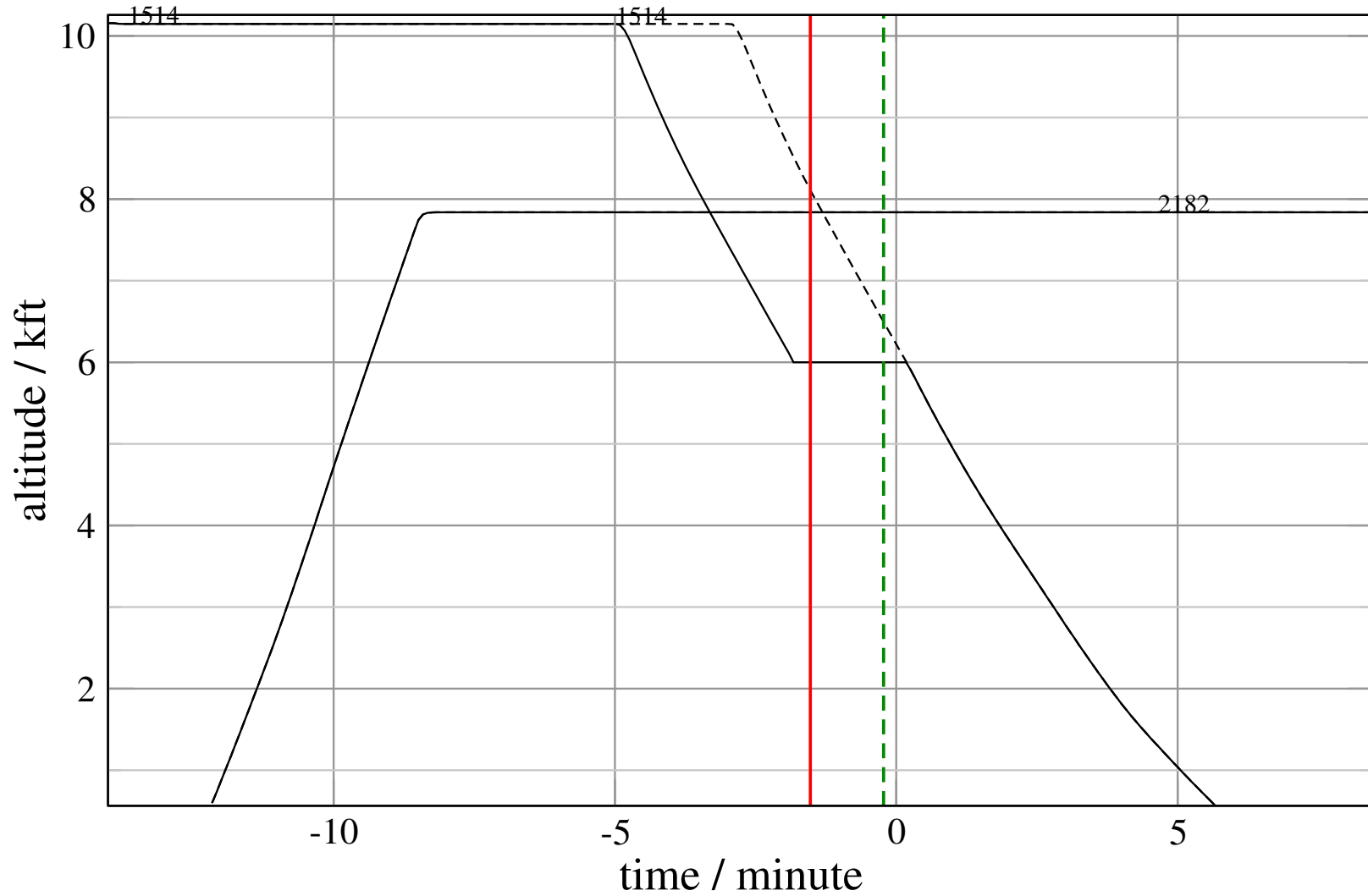
+ A1514D-D2182D 0.088V->1.512H: A1514D temp alt 6.0 kft, 2.0 Min (+0 s) 1514-2182-46





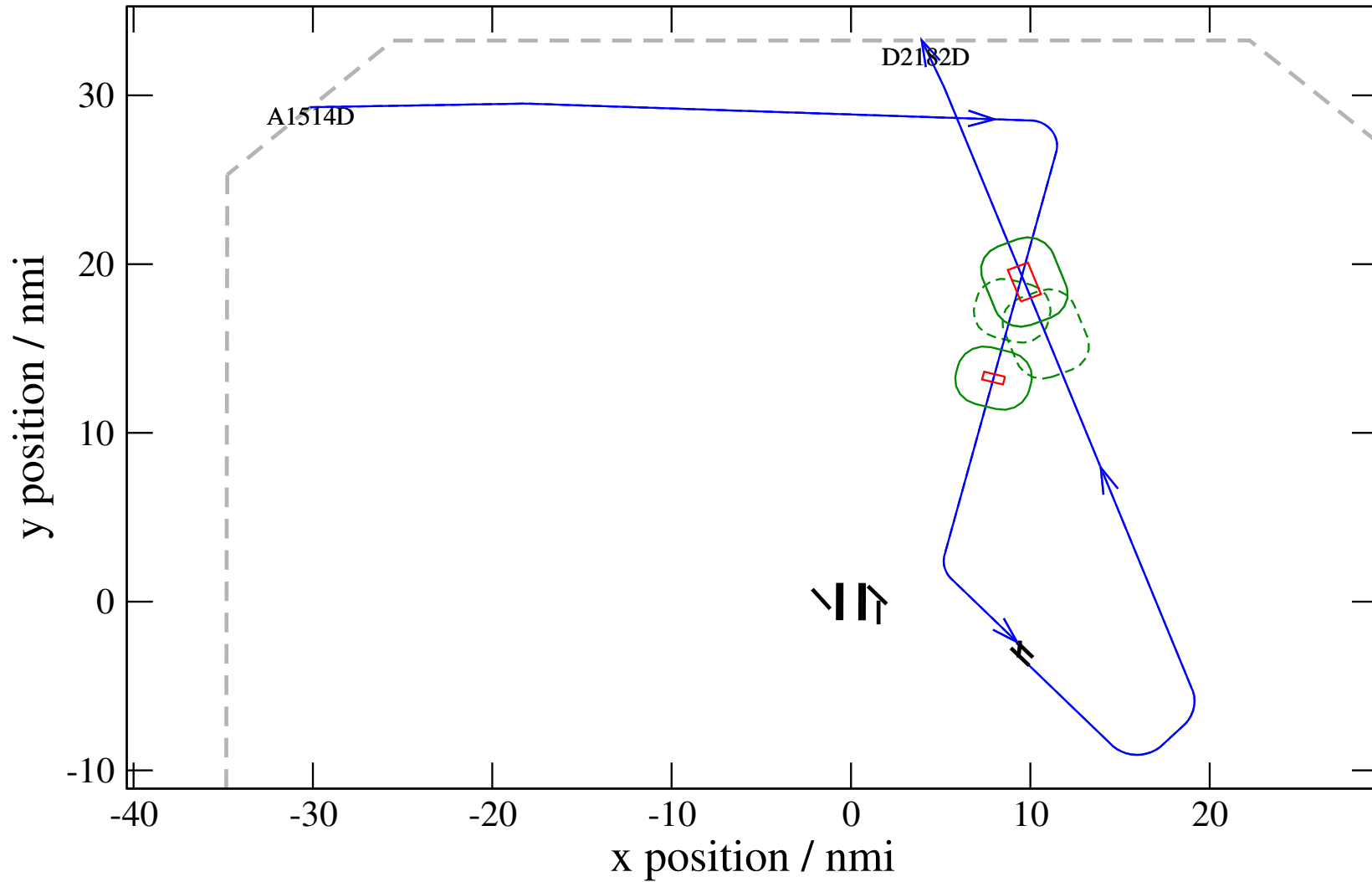
# Maneuver Altitude Profiles

+ A1514D-D2182D 0.088V->1.512H: A1514D temp alt 6.0 kft, 2.0 Min (+0 s) 1514-2182-46



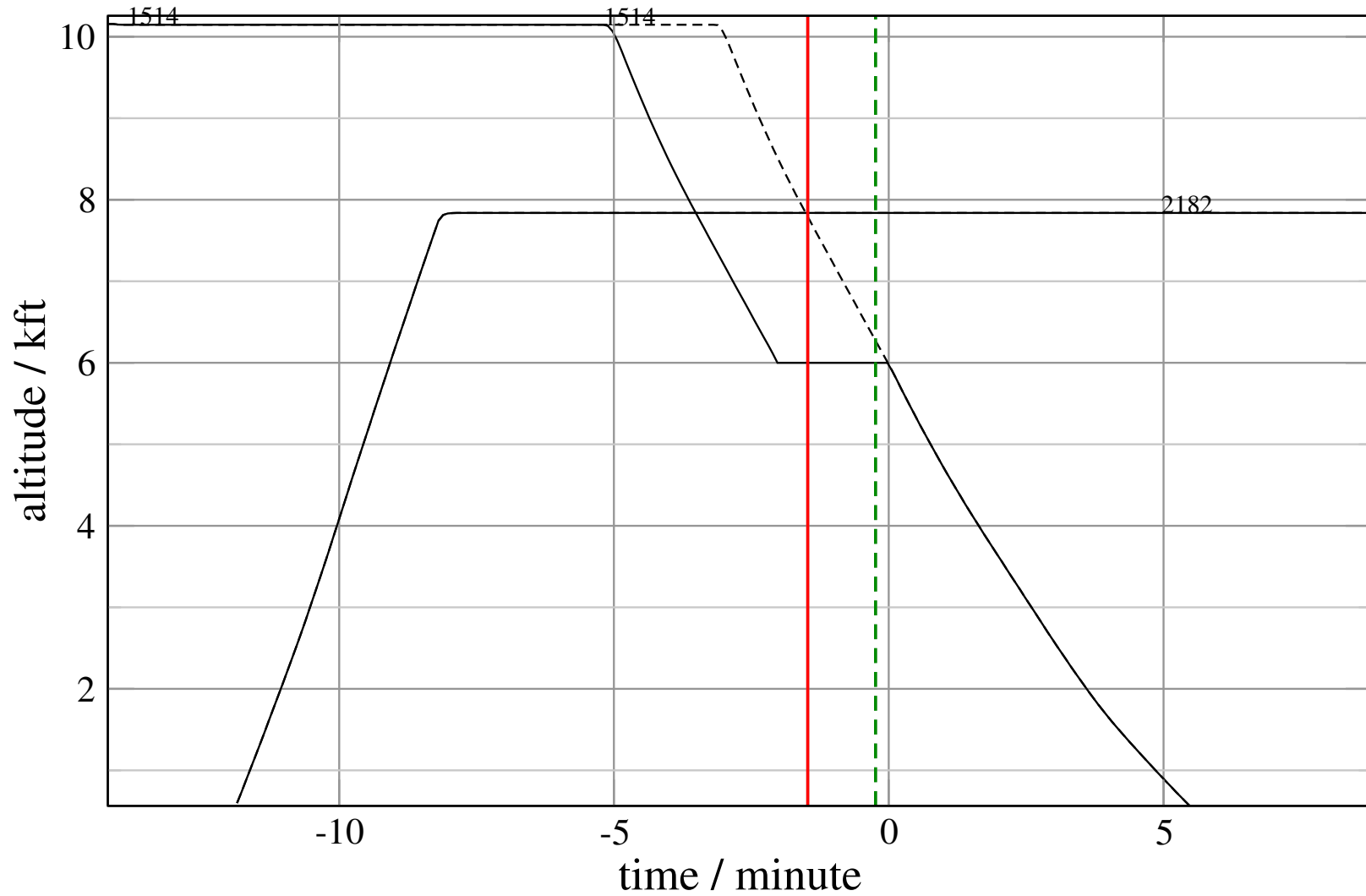
# Maneuver Planview

+ A1514D-D2182D 0.283V->1.515H: A1514D temp alt 6.0 kft, 2.0 Min (+0 s) 1514-2182-47



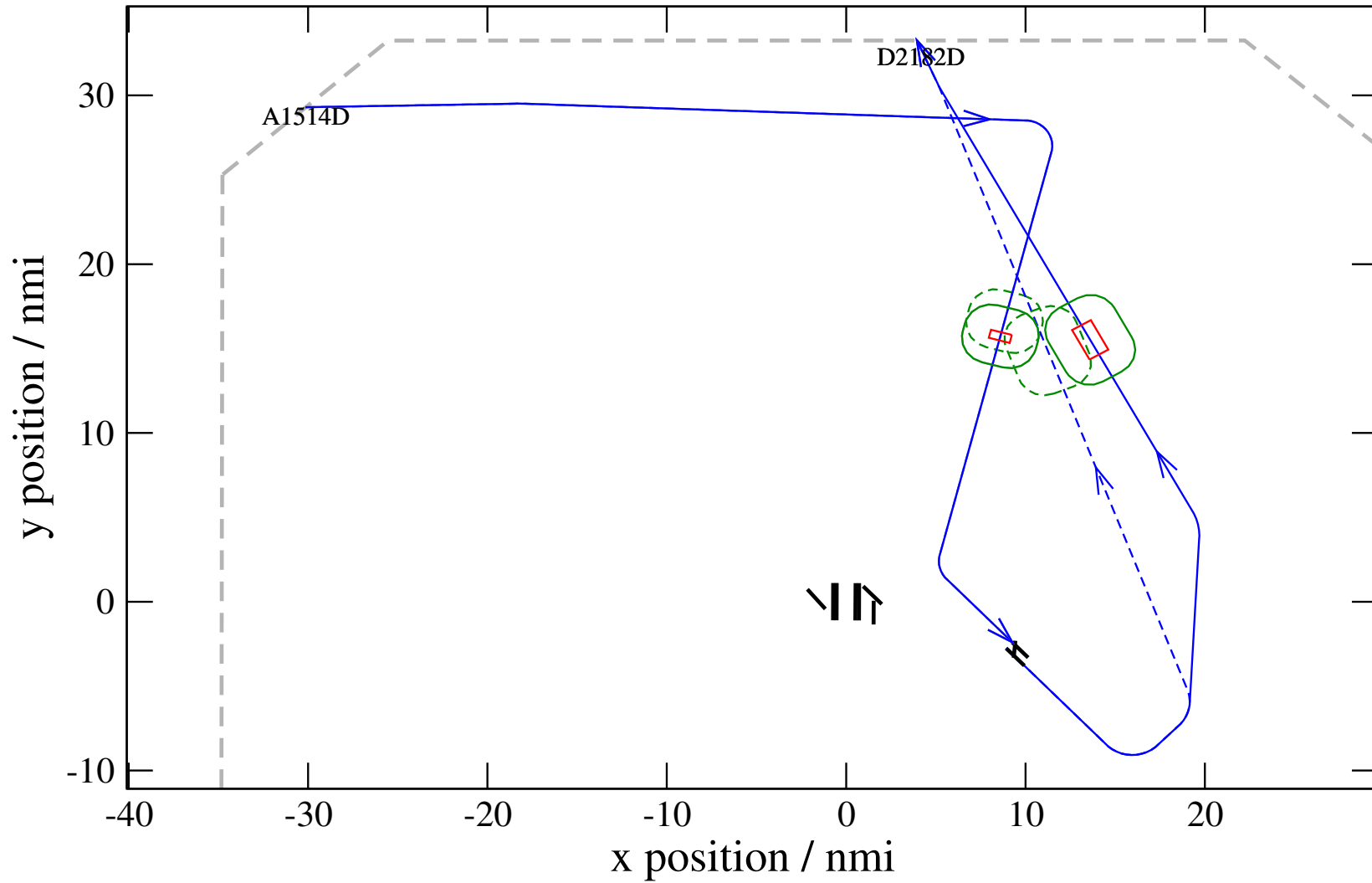
# Maneuver Altitude Profiles

+ A1514D-D2182D 0.283V->1.515H: A1514D temp alt 6.0 kft, 2.0 Min (+0 s) 1514-2182-47



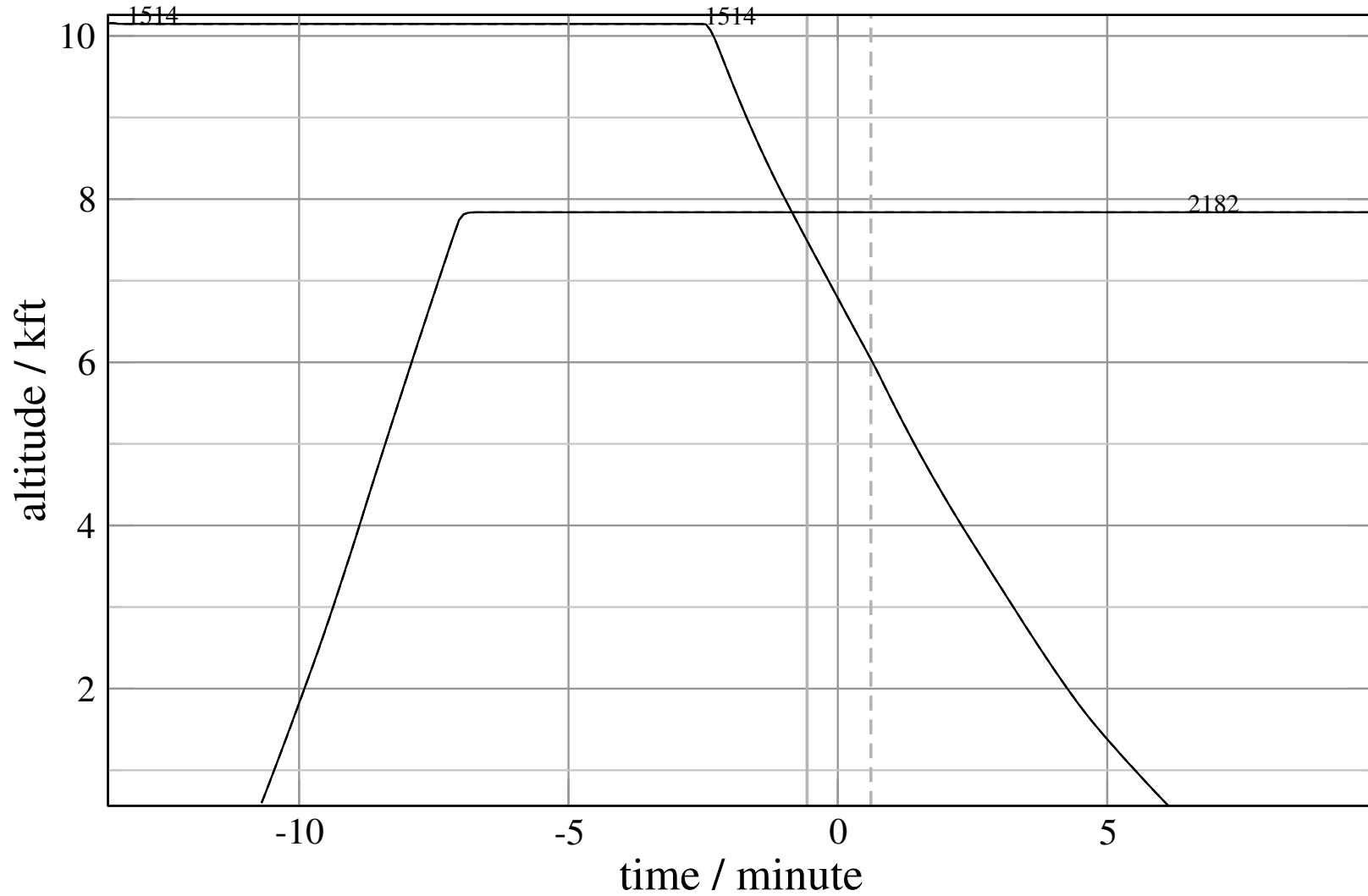
# Maneuver Planview

+ D2182D-A1514D 0.483V->1.122H: D2182D reroute2 0 nm, -40 deg, 12 nm (+23 s) 1514-2182-48



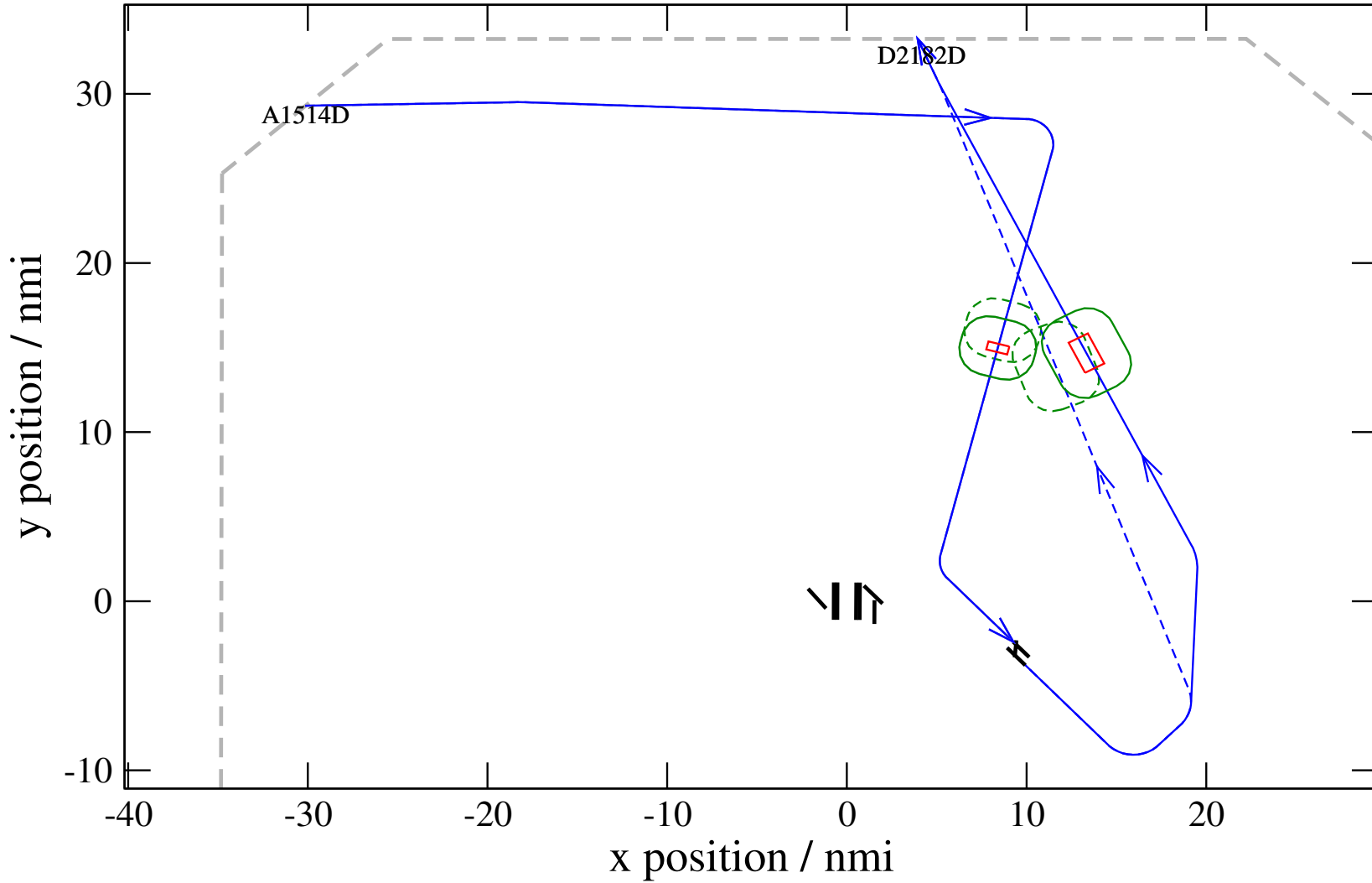
# Maneuver Altitude Profiles

+ D2182D-A1514D 0.483V->1.122H: D2182D reroute2 0 nm, -40 deg, 12 nm (+23 s) 1514-2182-48



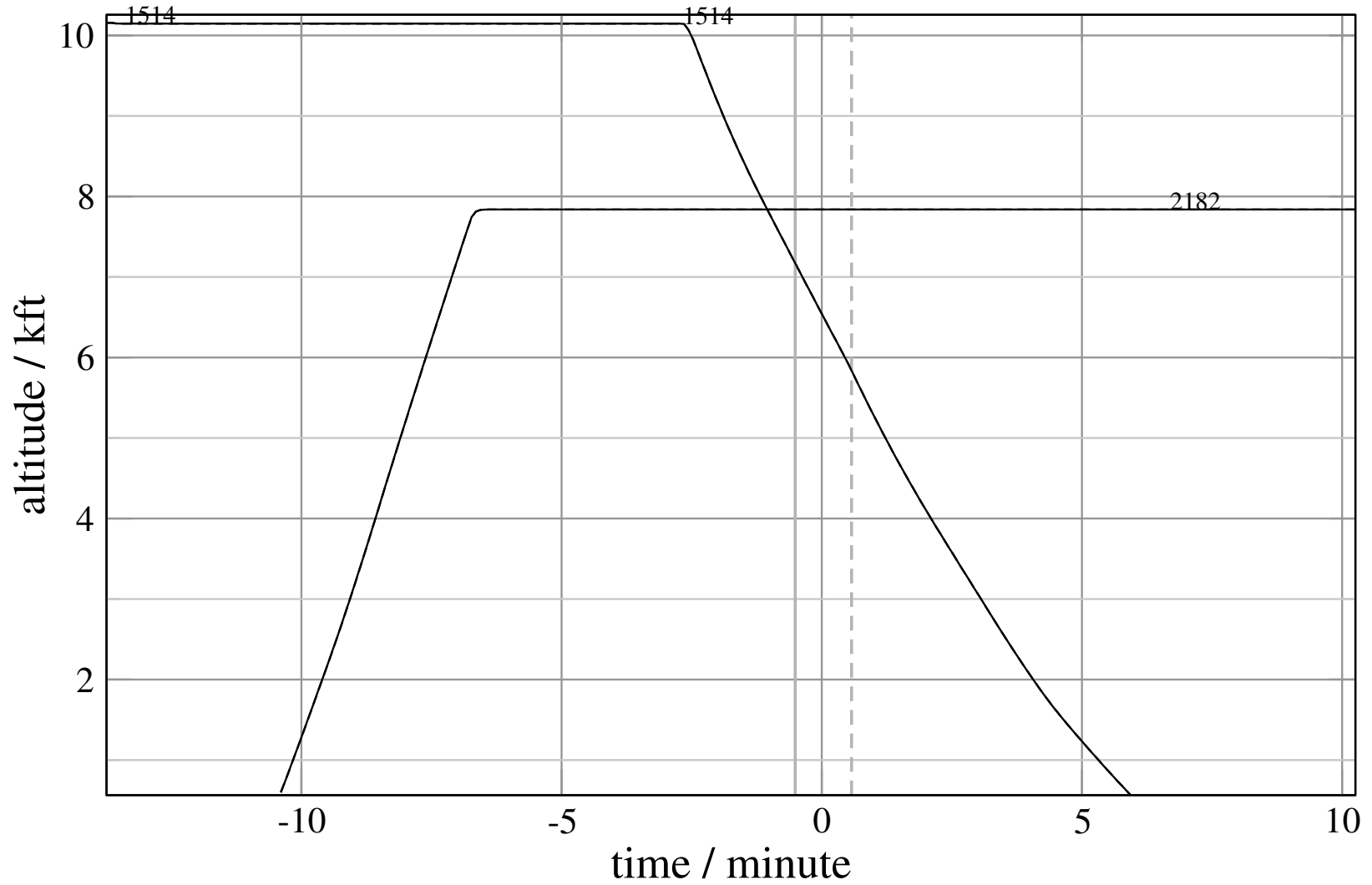
# Maneuver Planview

+ D2182D-A1514D 0.685H->1.102H: D2182D reroute2 0 nm, -40 deg, 10 nm (+16 s) 1514-2182-49



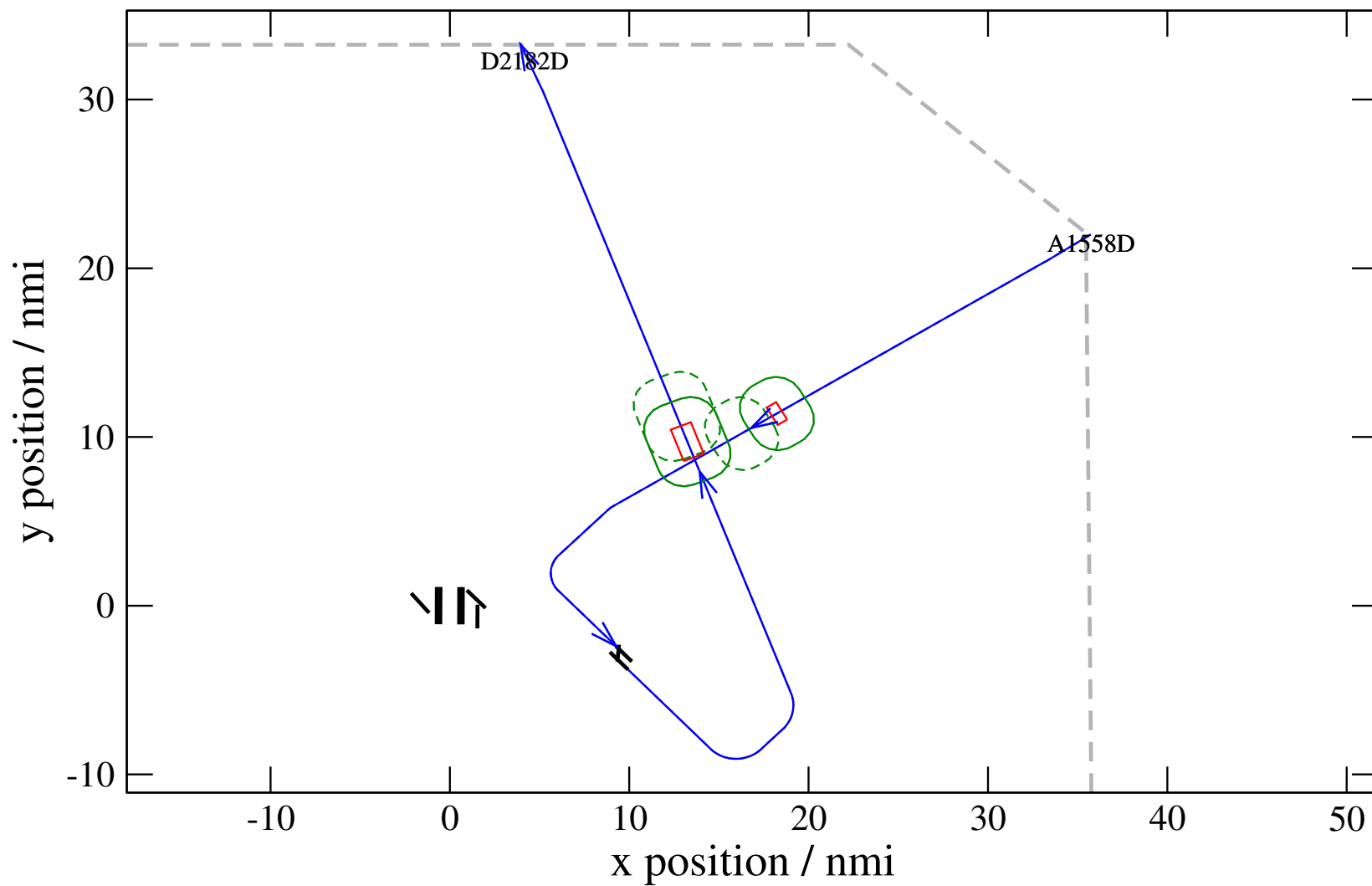
# Maneuver Altitude Profiles

+ D2182D-A1514D 0.685H->1.102H: D2182D reroute2 0 nm, -40 deg, 10 nm (+16 s) 1514-2182-49



# Maneuver Planview

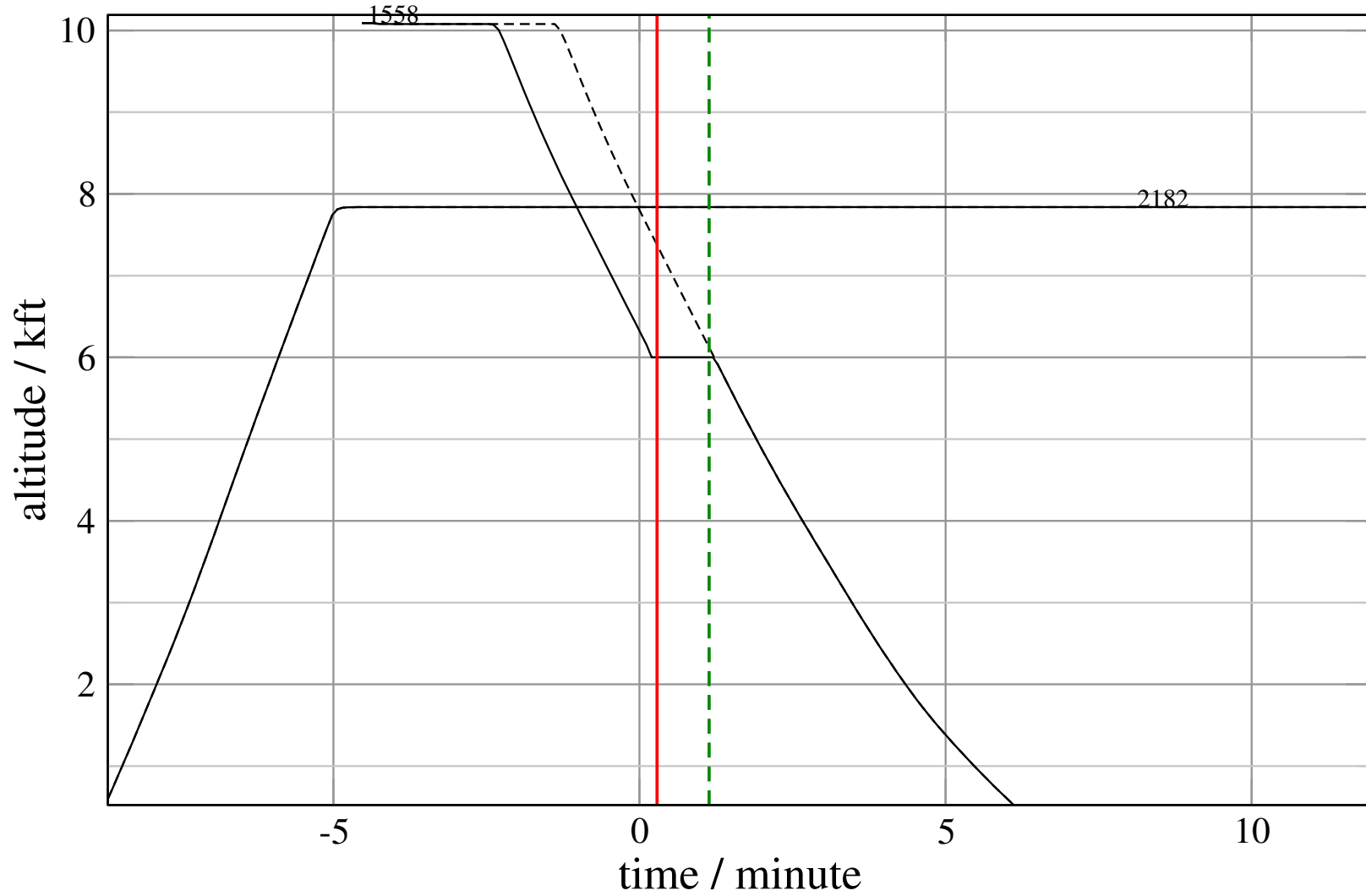
+ A1558D-D2182D 0.709H->1.417H: A1558D temp alt 6.0 kft, 1.0 Min (+0 s) 1558-2182-34





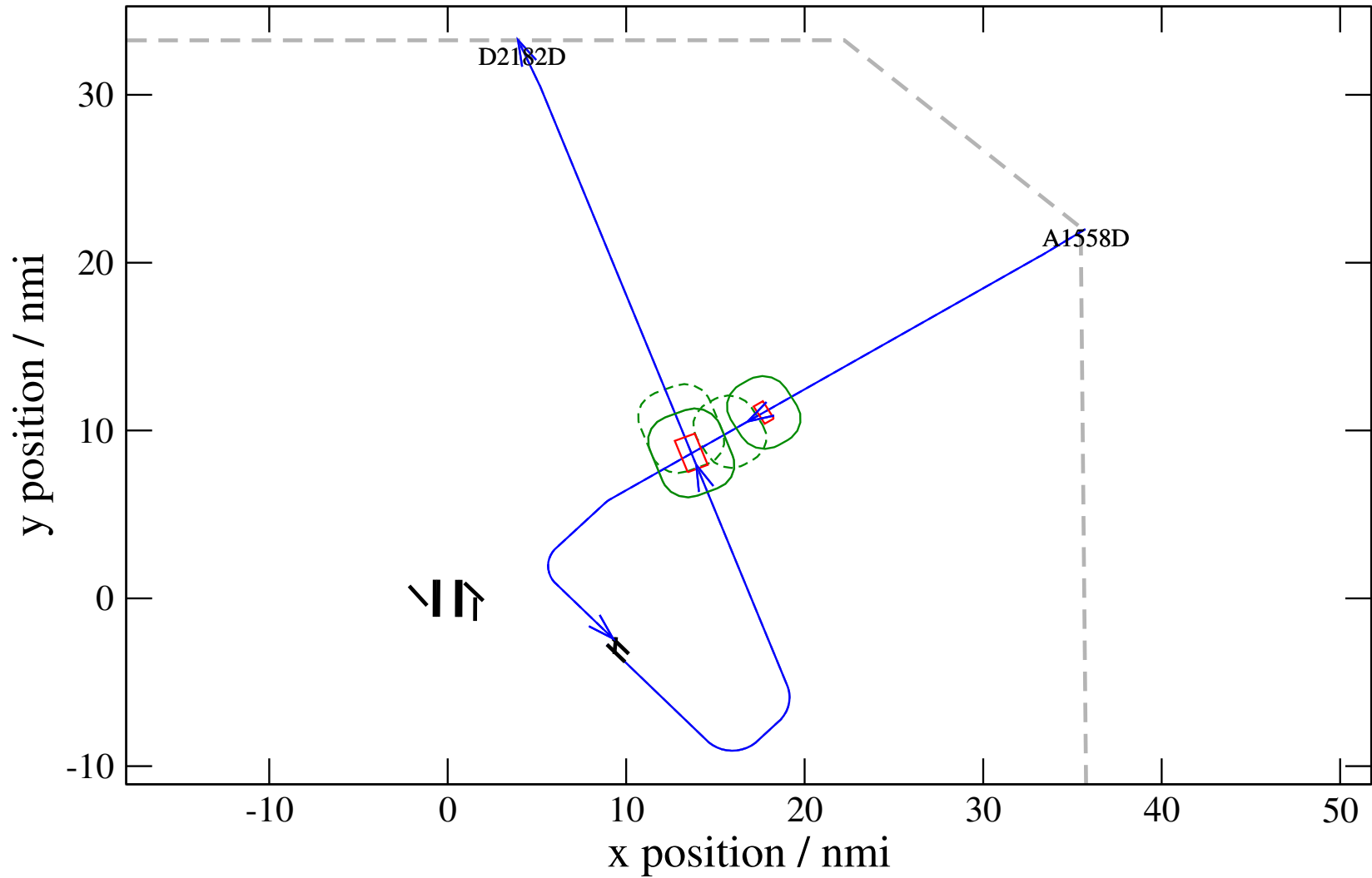
# Maneuver Altitude Profiles

+ A1558D-D2182D 0.709H->1.417H: A1558D temp alt 6.0 kft, 1.0 Min (+0 s) 1558-2182-34



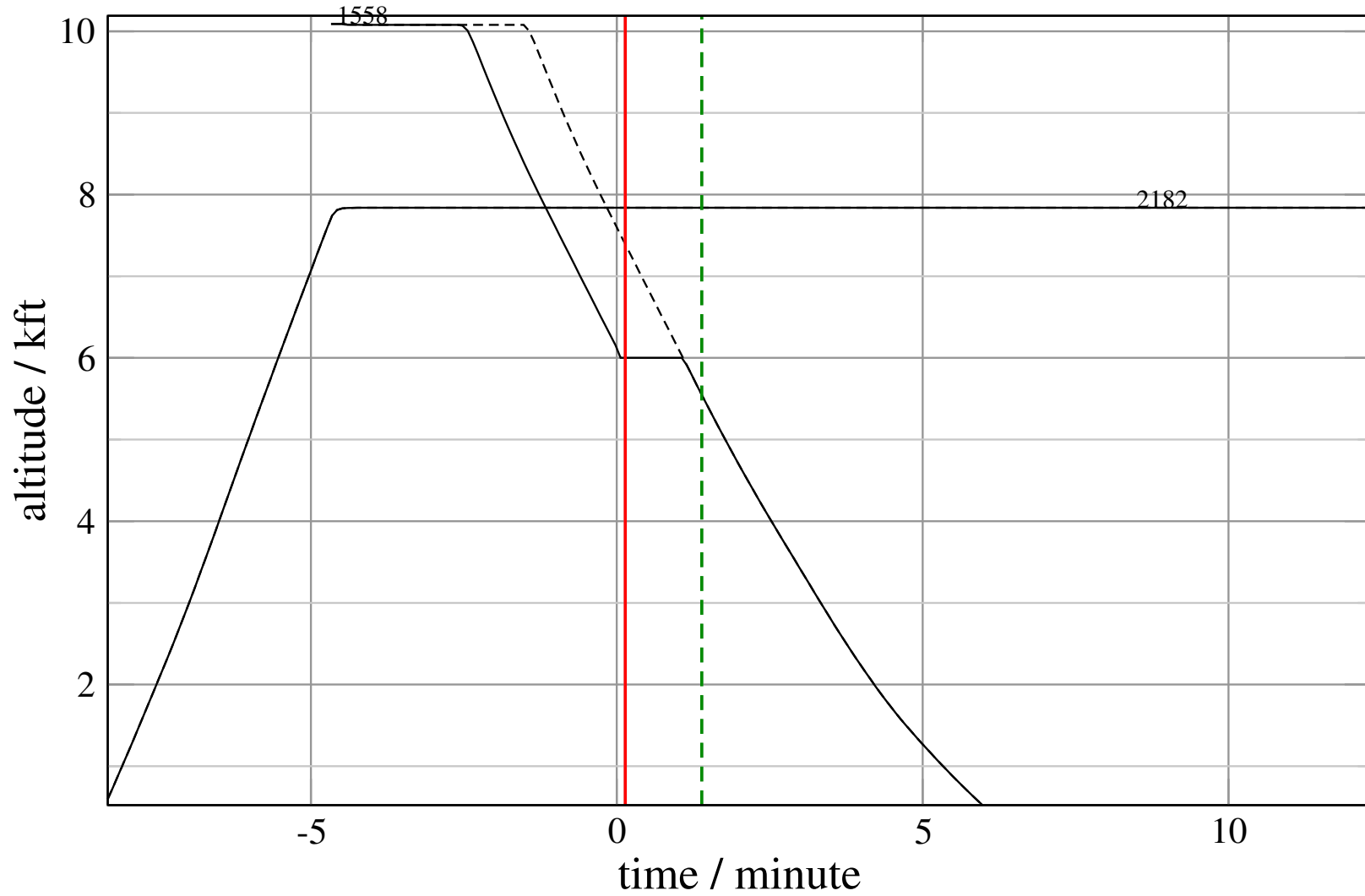
# Maneuver Planview

+ A1558D-D2182D 0.686V->1.424H: A1558D temp alt 6.0 kft, 1.0 Min (+0 s) 1558-2182-35



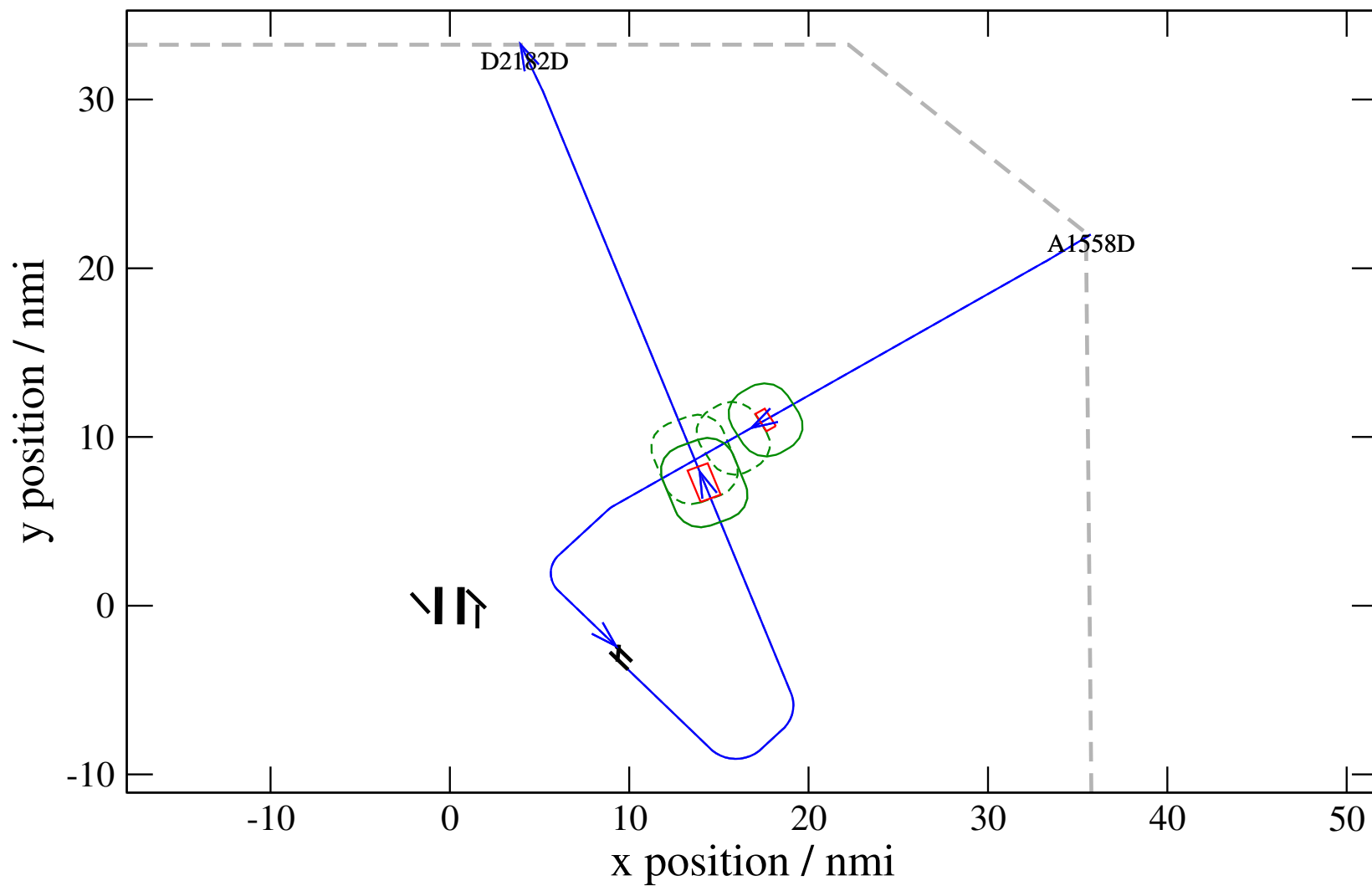
# Maneuver Altitude Profiles

+ A1558D-D2182D 0.686V->1.424H: A1558D temp alt 6.0 kft, 1.0 Min (+0 s) 1558-2182-35



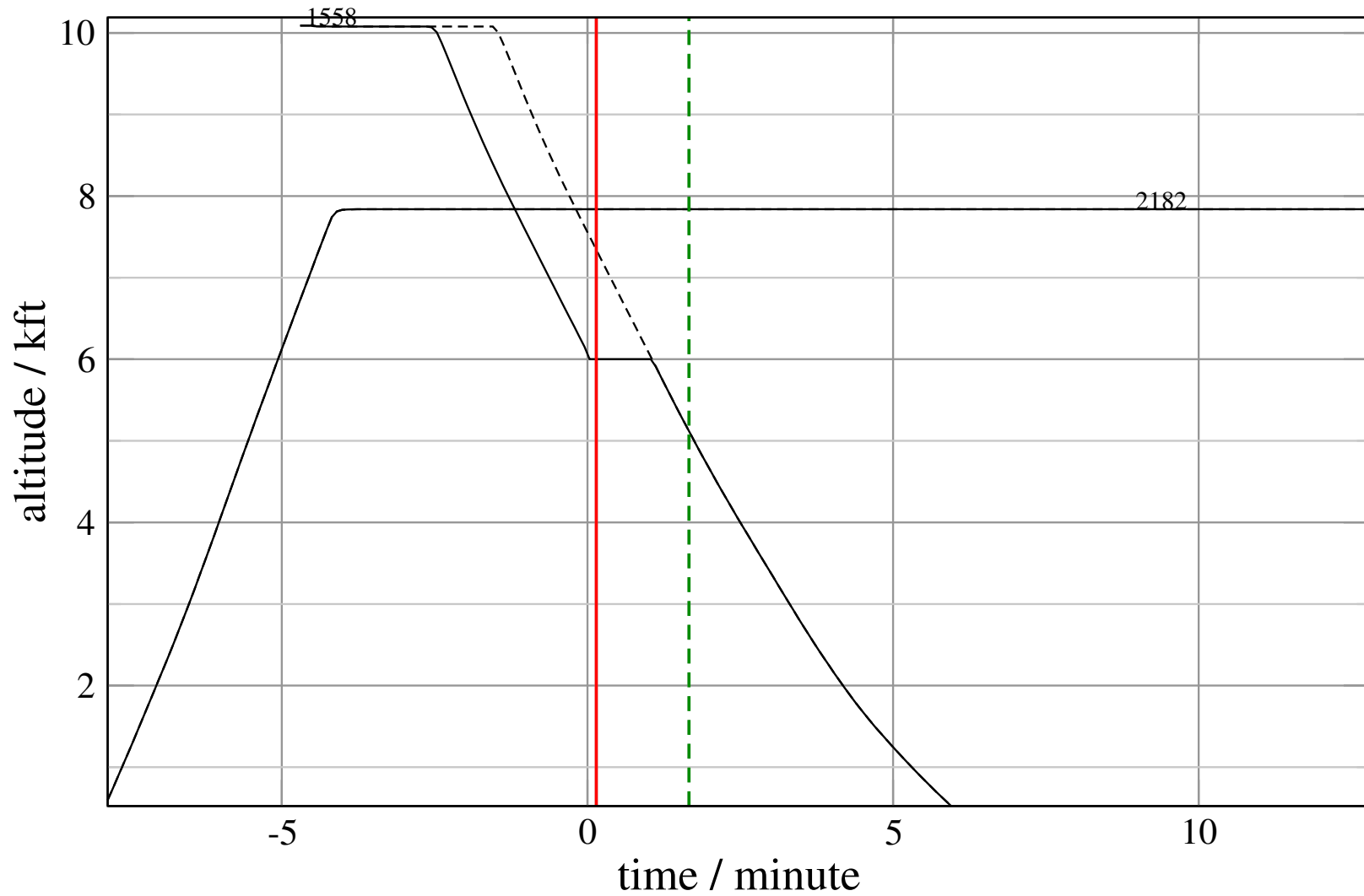
# Maneuver Planview

+ A1558D-D2182D 0.690V->1.463H: A1558D temp alt 6.0 kft, 1.0 Min (+0 s) 1558-2182-36



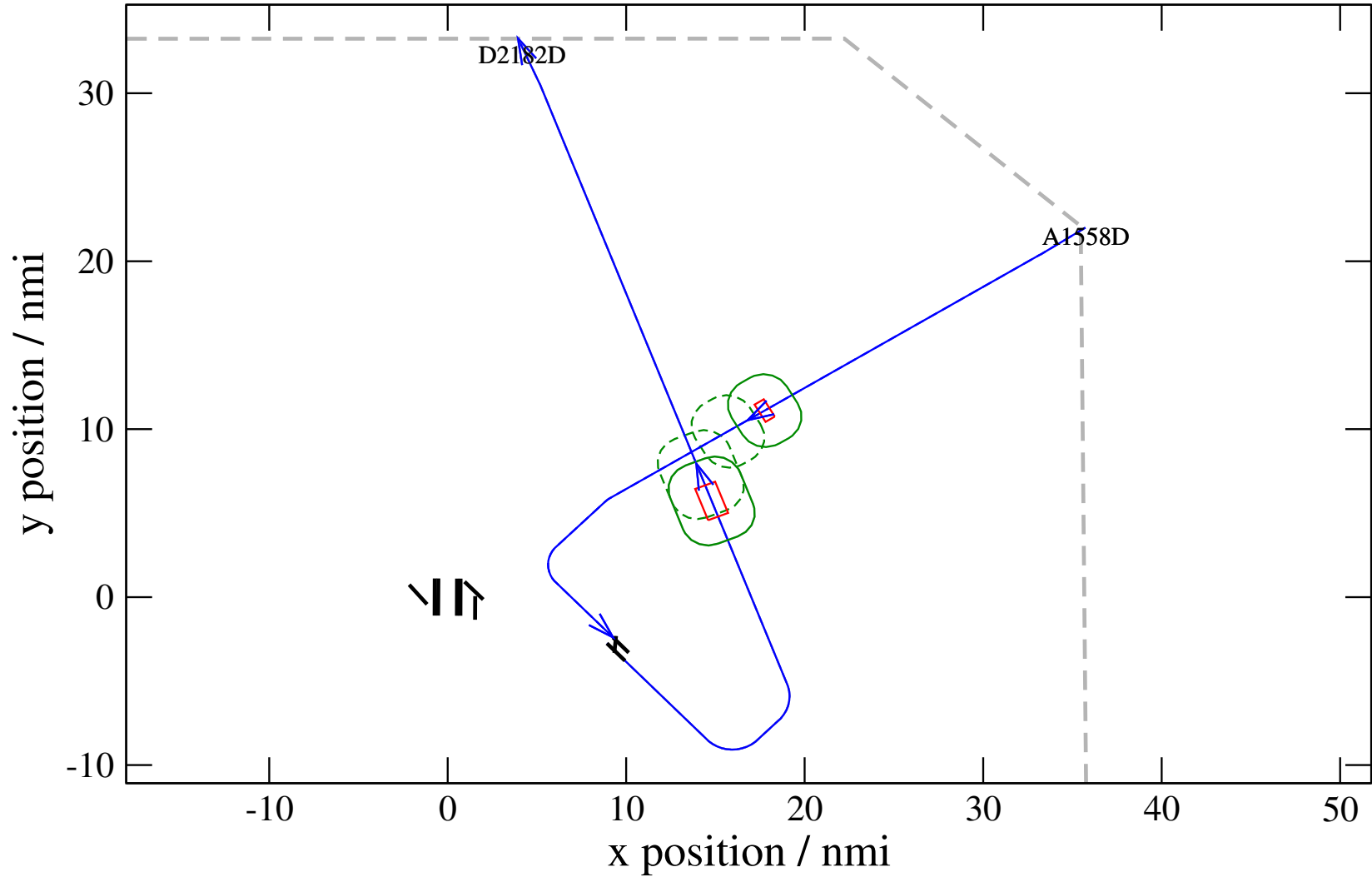
# Maneuver Altitude Profiles

+ A1558D-D2182D 0.690V->1.463H: A1558D temp alt 6.0 kft, 1.0 Min (+0 s) 1558-2182-36



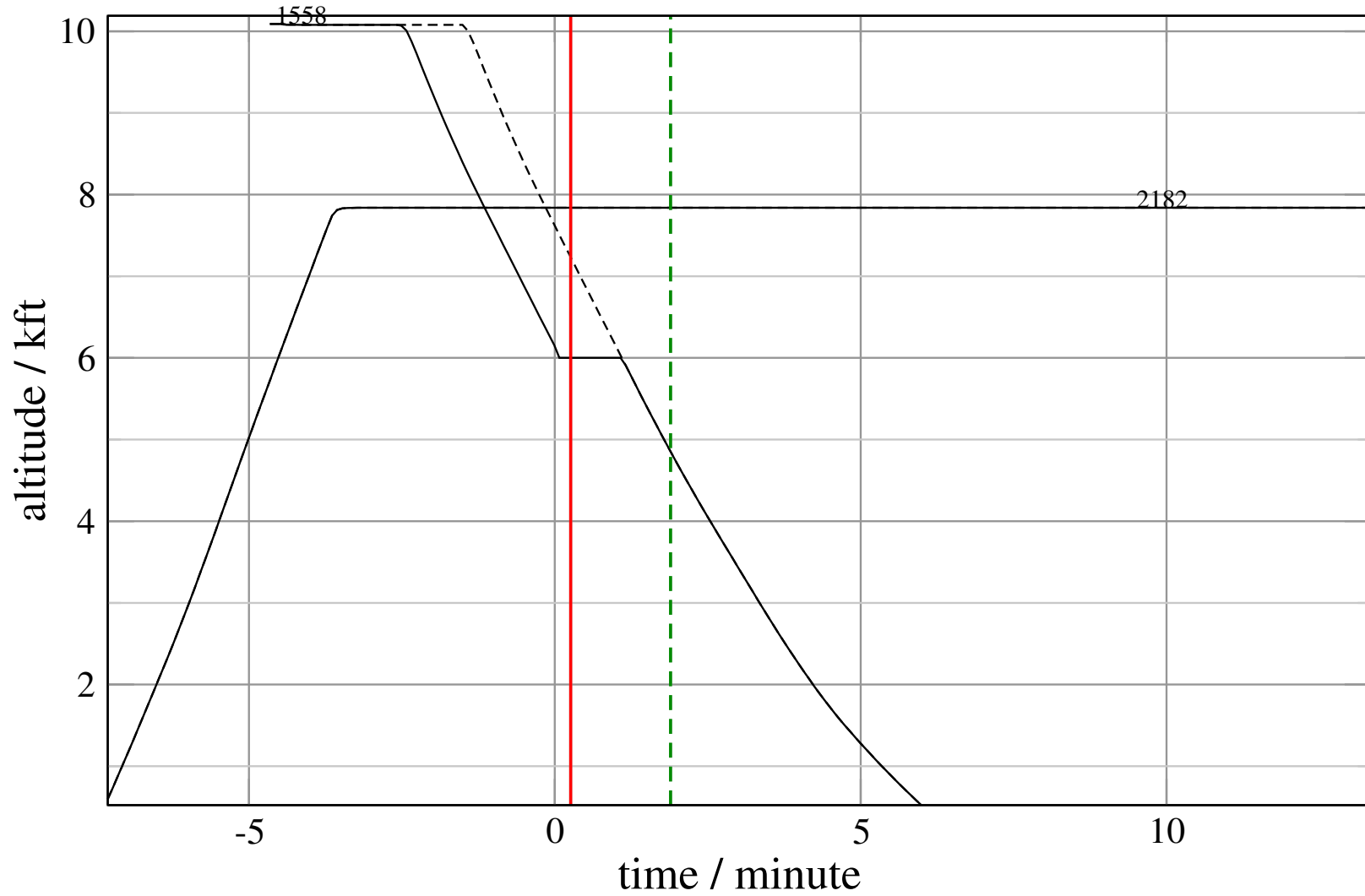
# Maneuver Planview

+ A1558D-D2182D 0.728V->1.514H: A1558D temp alt 6.0 kft, 1.0 Min (+0 s) 1558-2182-37



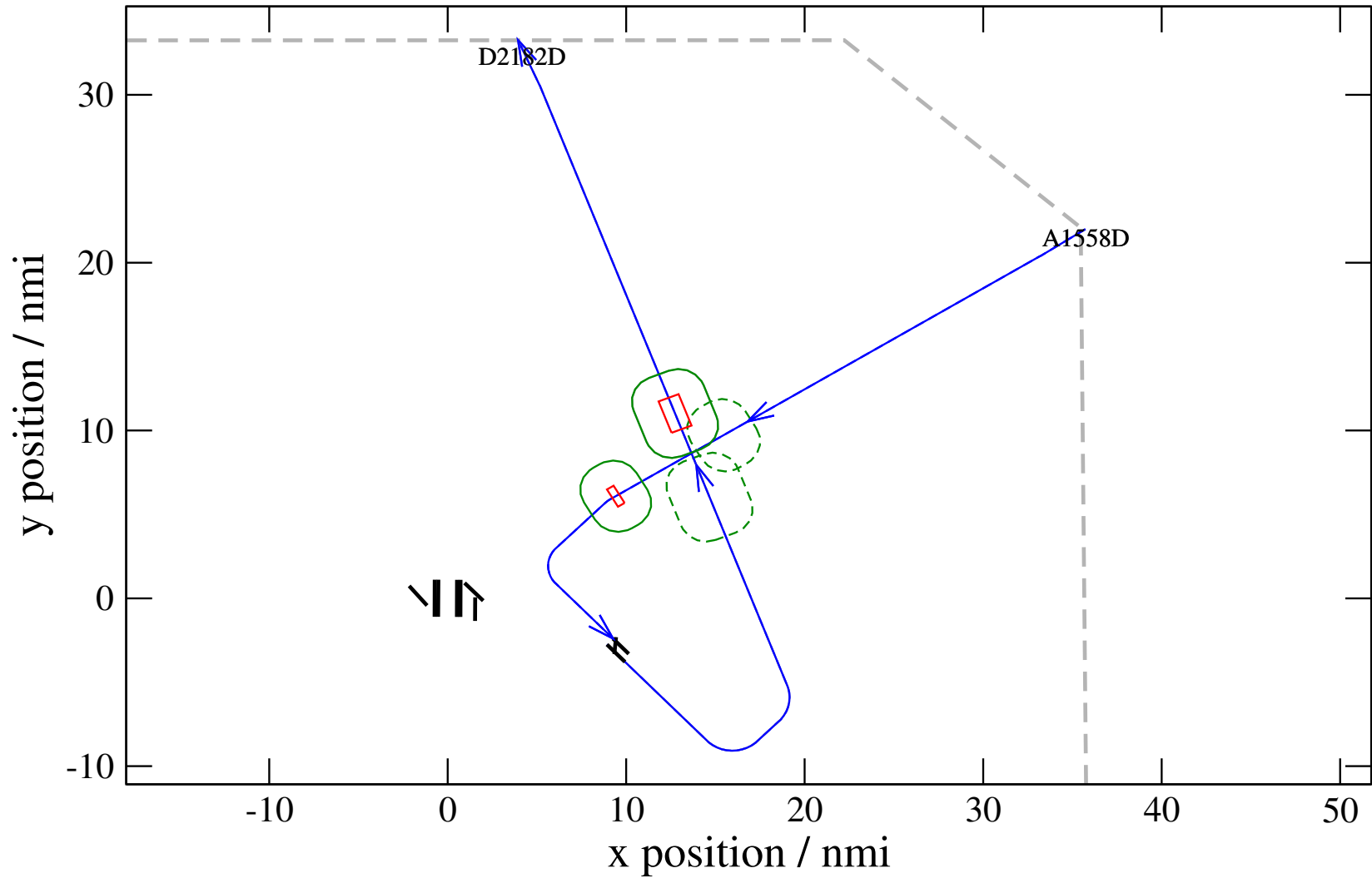
# Maneuver Altitude Profiles

+ A1558D-D2182D 0.728V->1.514H: A1558D temp alt 6.0 kft, 1.0 Min (+0 s) 1558-2182-37



# Maneuver Planview

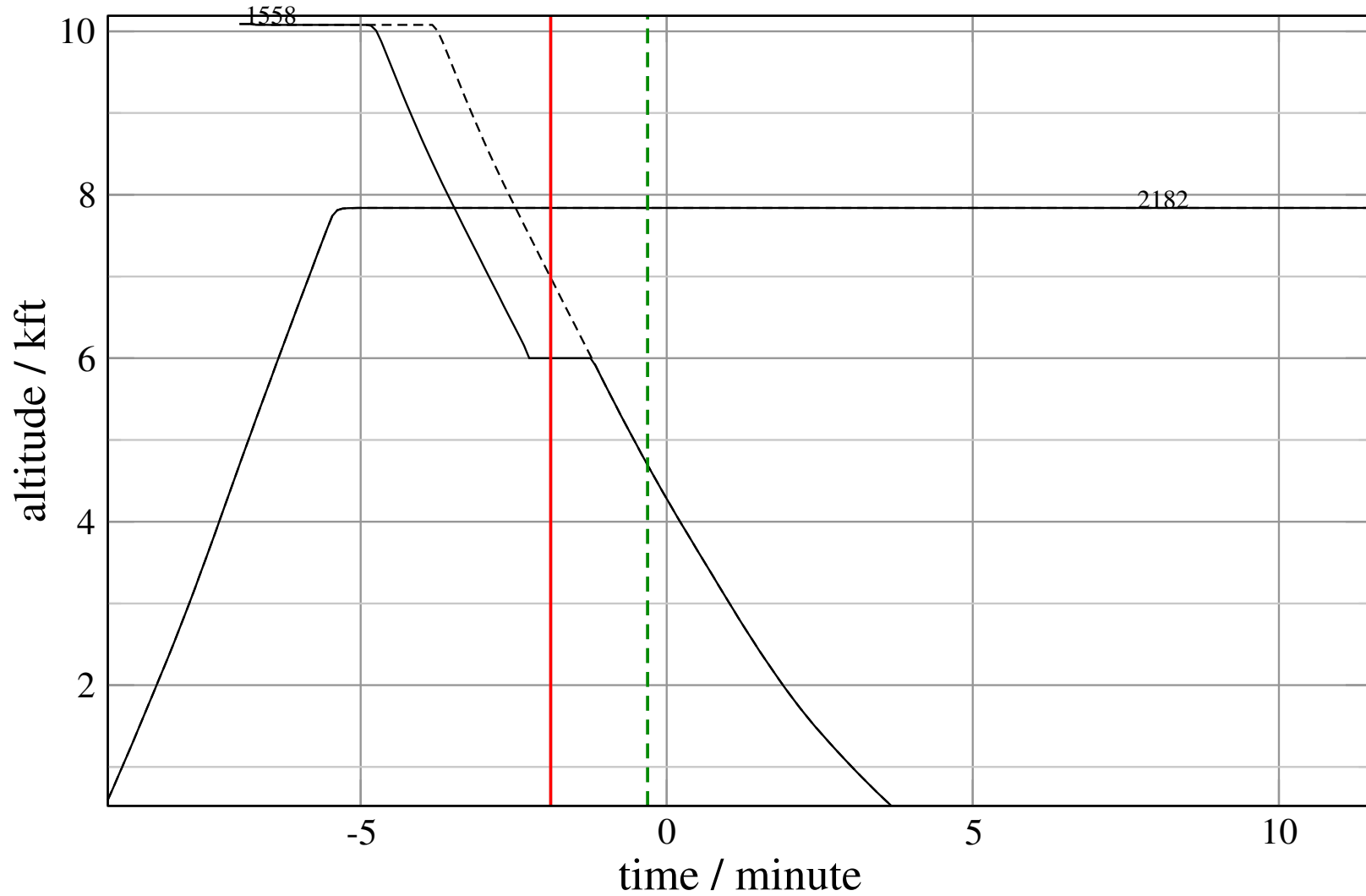
+ A1558D-D2182D 0.822V->1.509H: A1558D temp alt 6.0 kft, 1.0 Min (+0 s) 1558-2182-38





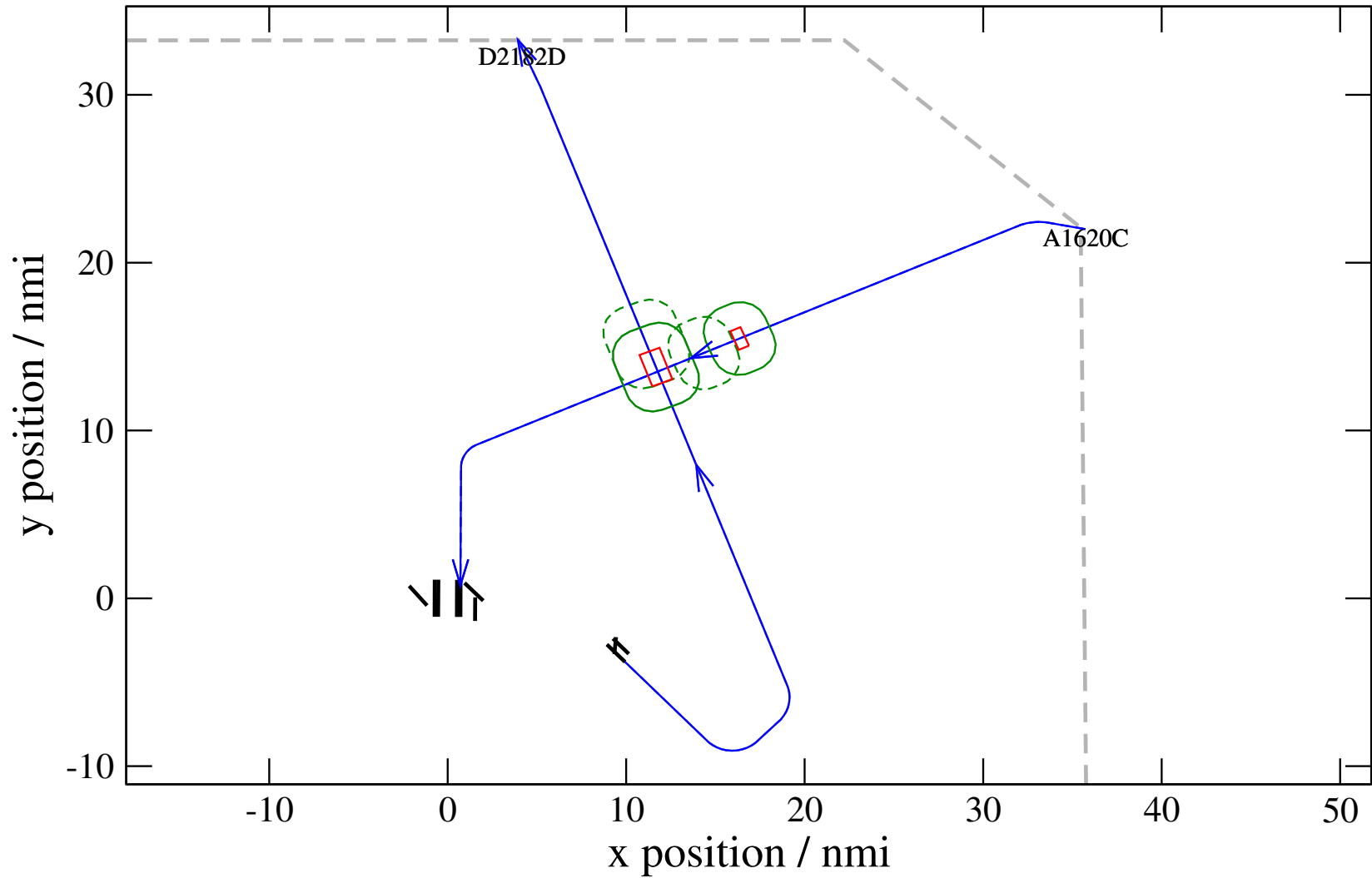
# Maneuver Altitude Profiles

+ A1558D-D2182D 0.822V->1.509H: A1558D temp alt 6.0 kft, 1.0 Min (+0 s) 1558-2182-38



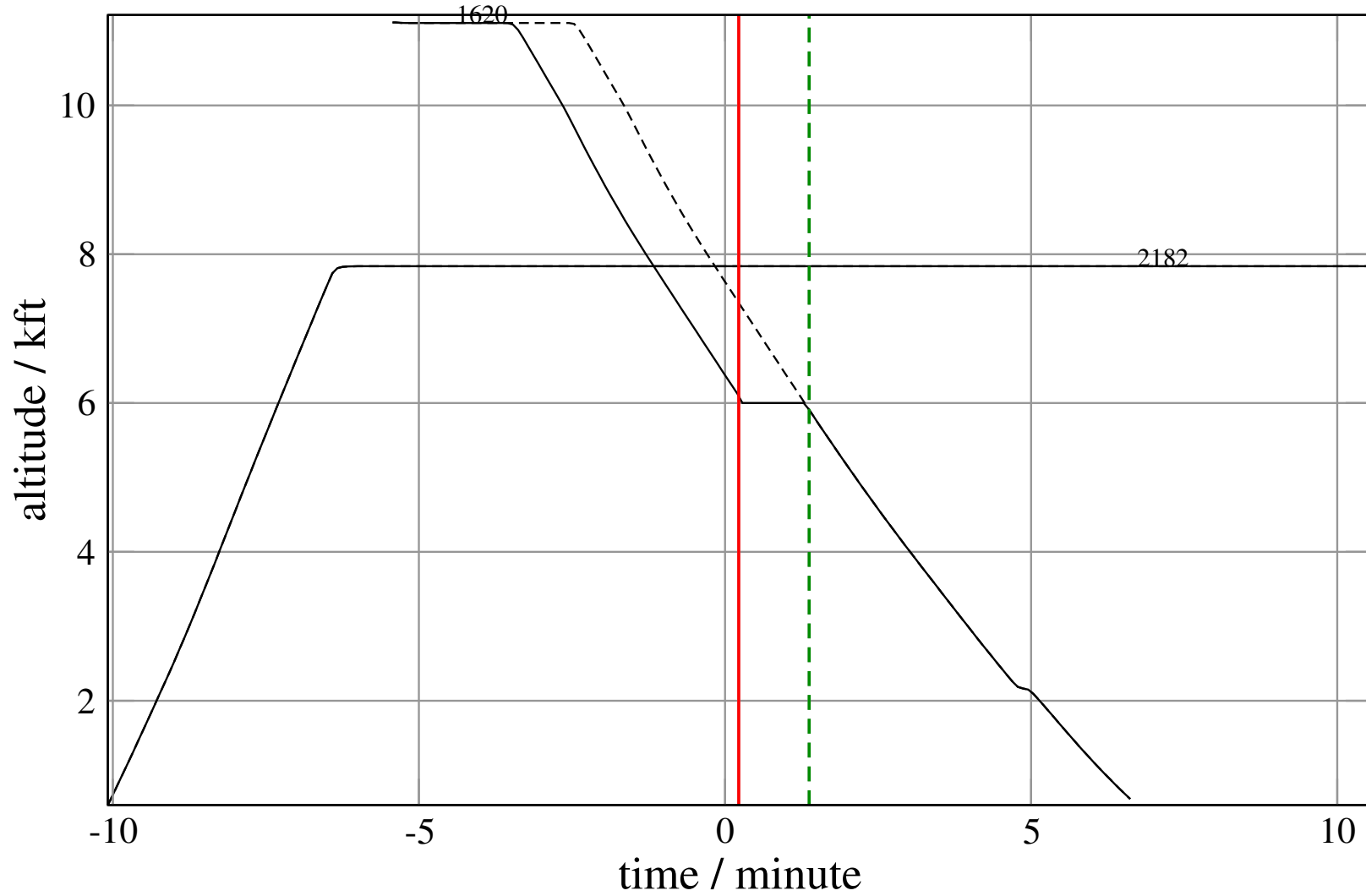
# Maneuver Planview

+ A1620C-D2182D 0.662V->1.353H: A1620C temp alt 6.0 kft, 1.0 Min (+0 s) 1620-2182-33



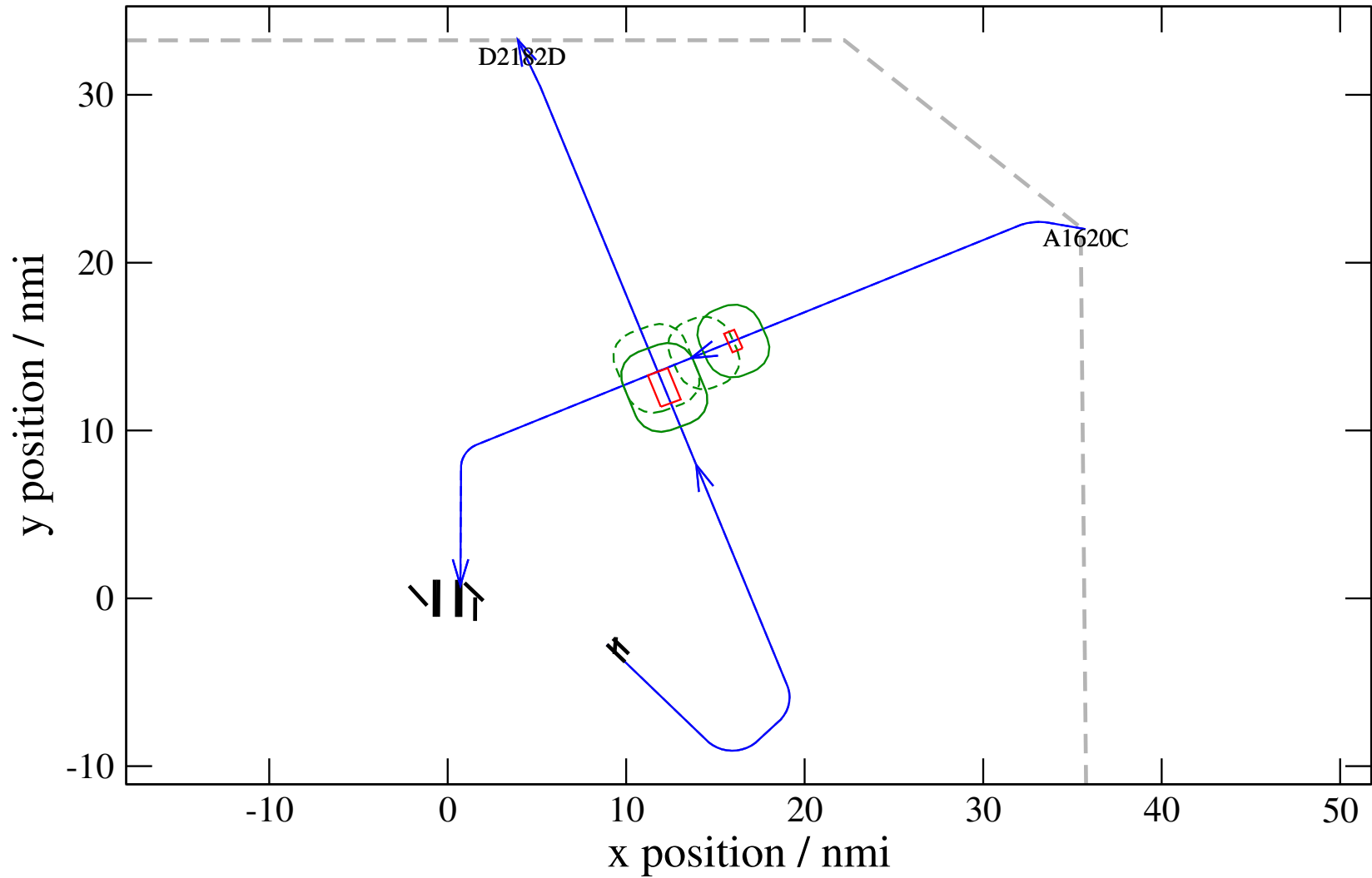
# Maneuver Altitude Profiles

+ A1620C-D2182D 0.662V->1.353H: A1620C temp alt 6.0 kft, 1.0 Min (+0 s) 1620-2182-33



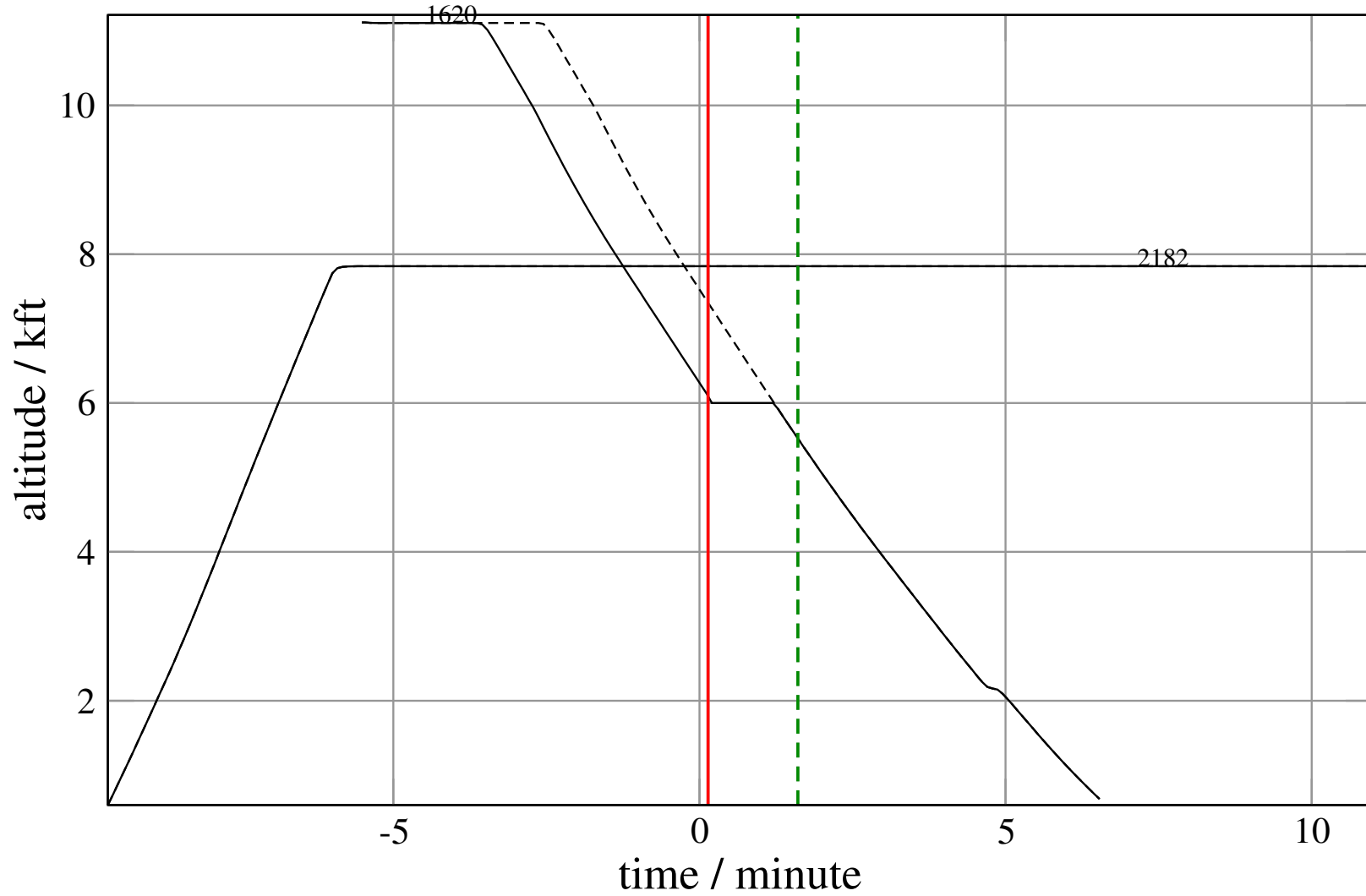
# Maneuver Planview

+ A1620C-D2182D 0.661V->1.356H: A1620C temp alt 6.0 kft, 1.0 Min (+0 s) 1620-2182-34



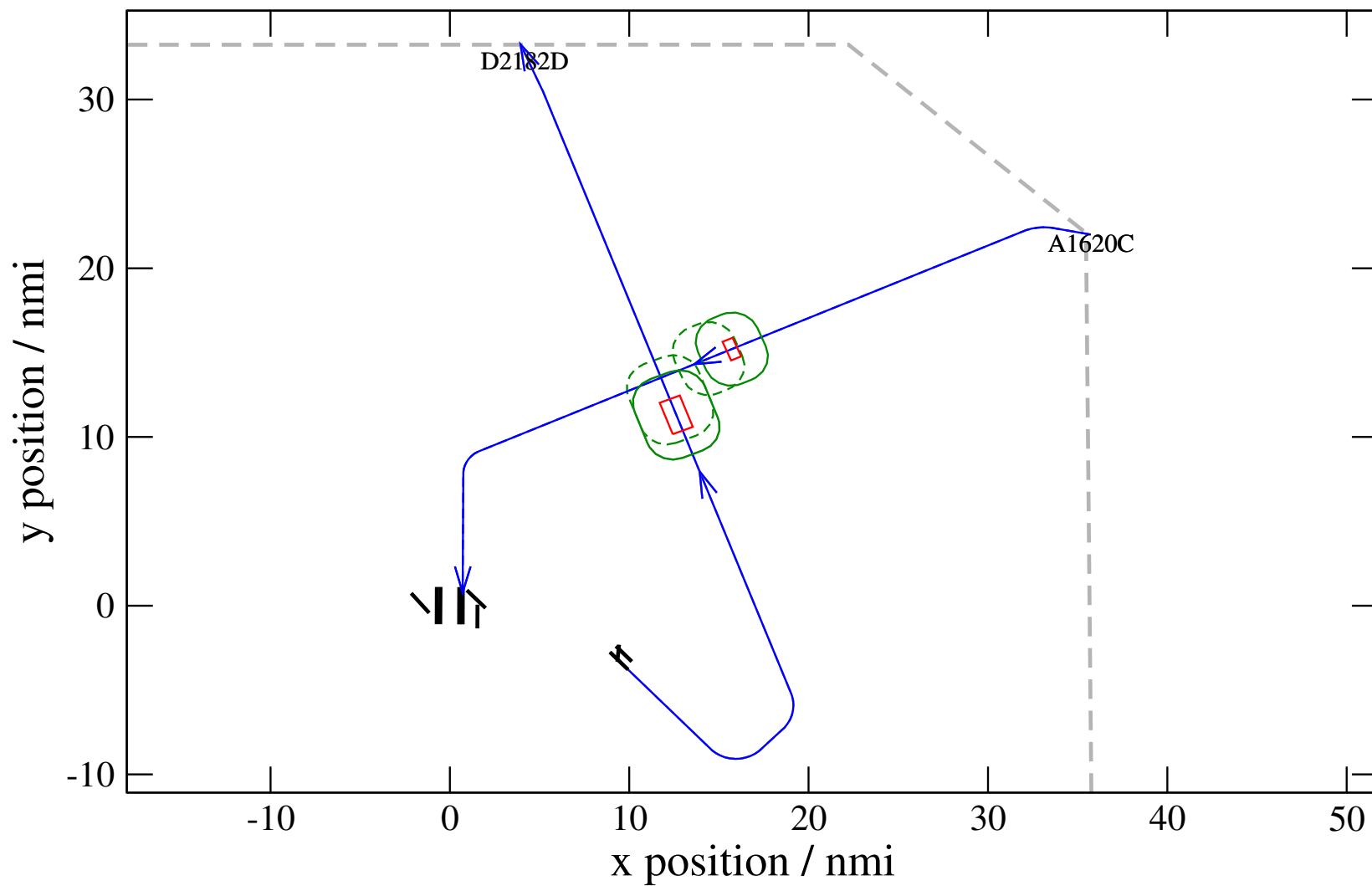
# Maneuver Altitude Profiles

+ A1620C-D2182D 0.661V->1.356H: A1620C temp alt 6.0 kft, 1.0 Min (+0 s) 1620-2182-34



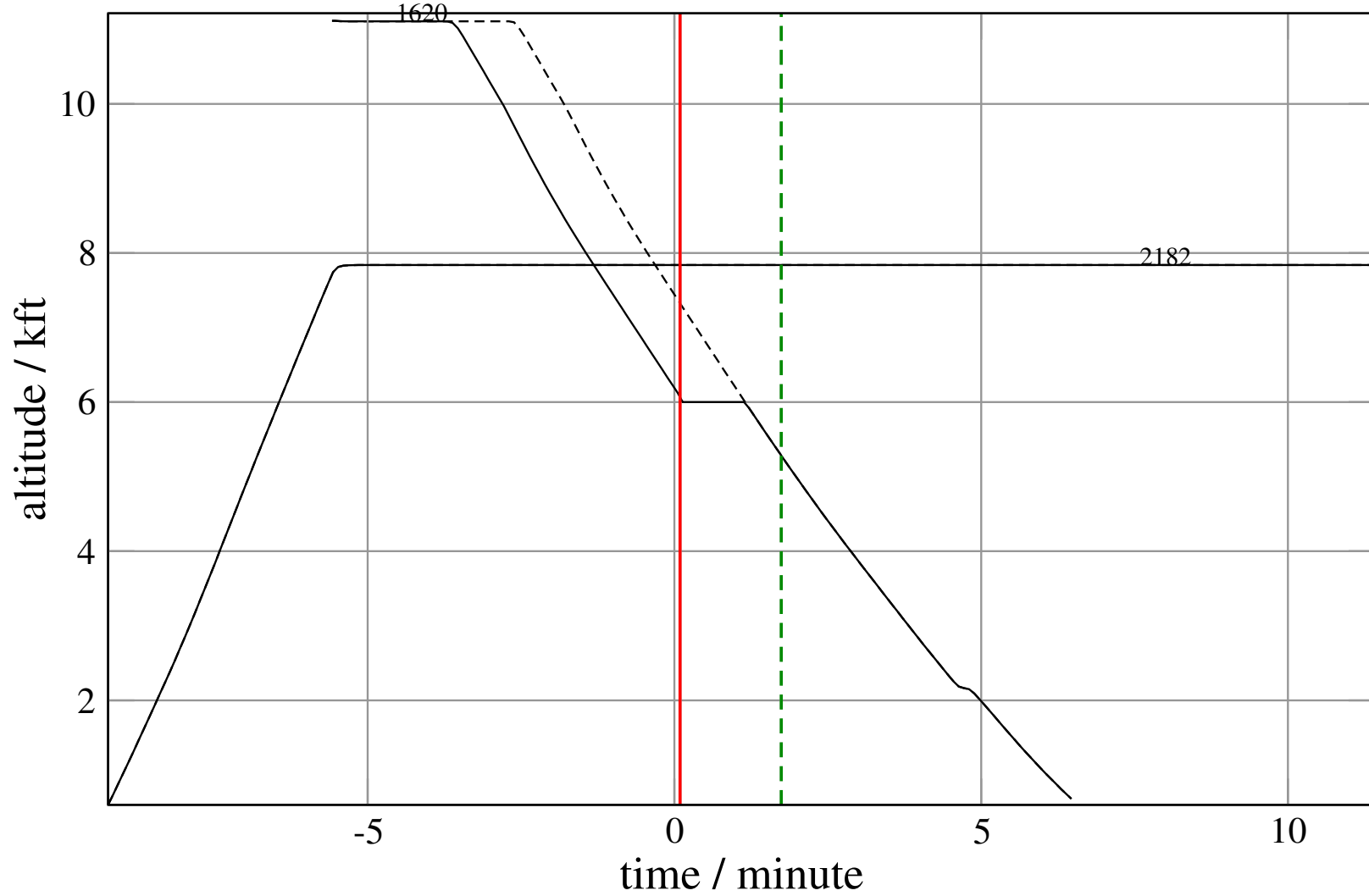
# Maneuver Planview

+ A1620C-D2182D 0.667H->1.377H: A1620C temp alt 6.0 kft, 1.0 Min (+0 s) 1620-2182-35



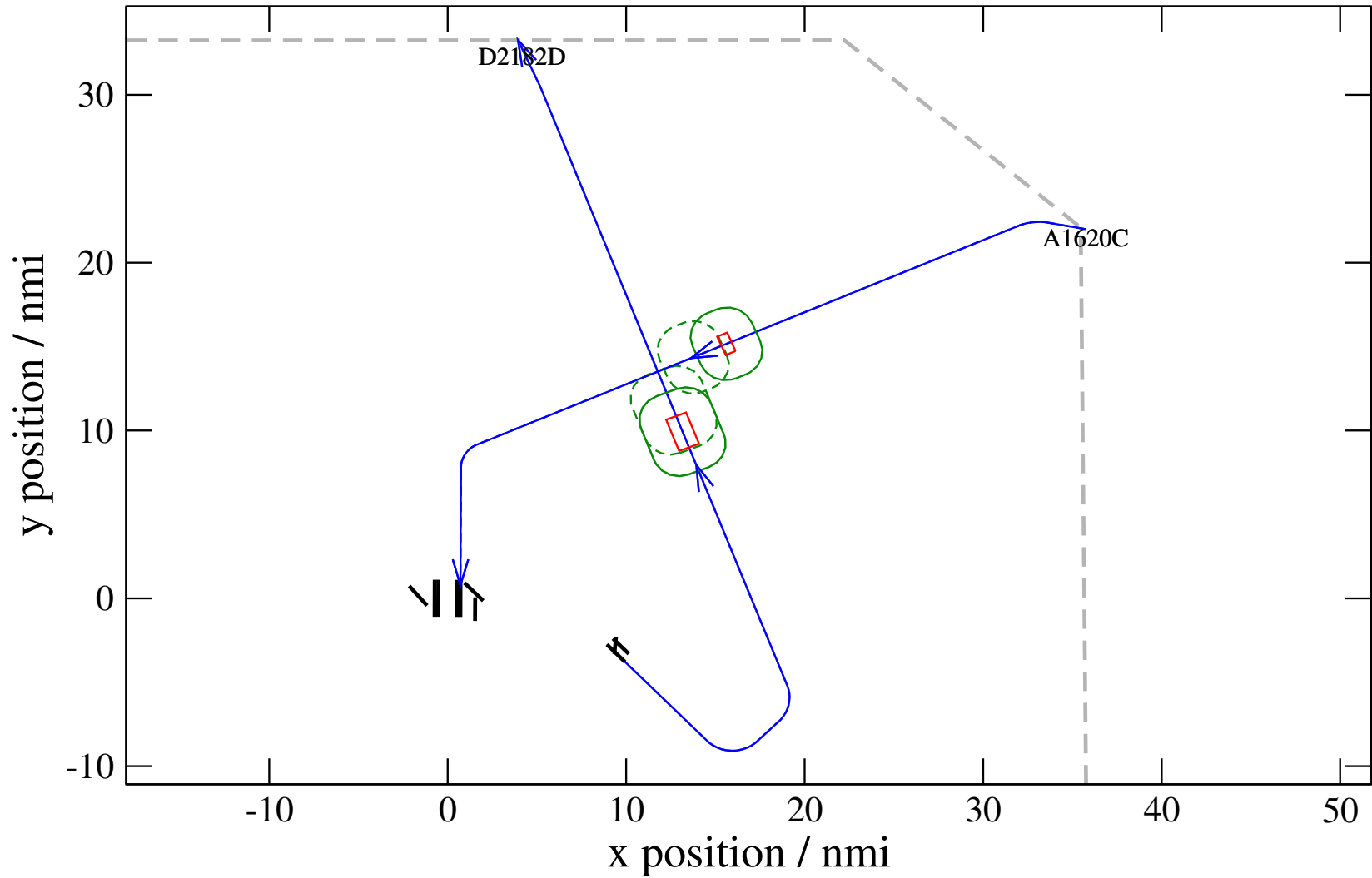
# Maneuver Altitude Profiles

+ A1620C-D2182D 0.667H->1.377H: A1620C temp alt 6.0 kft, 1.0 Min (+0 s) 1620-2182-35



# Maneuver Planview

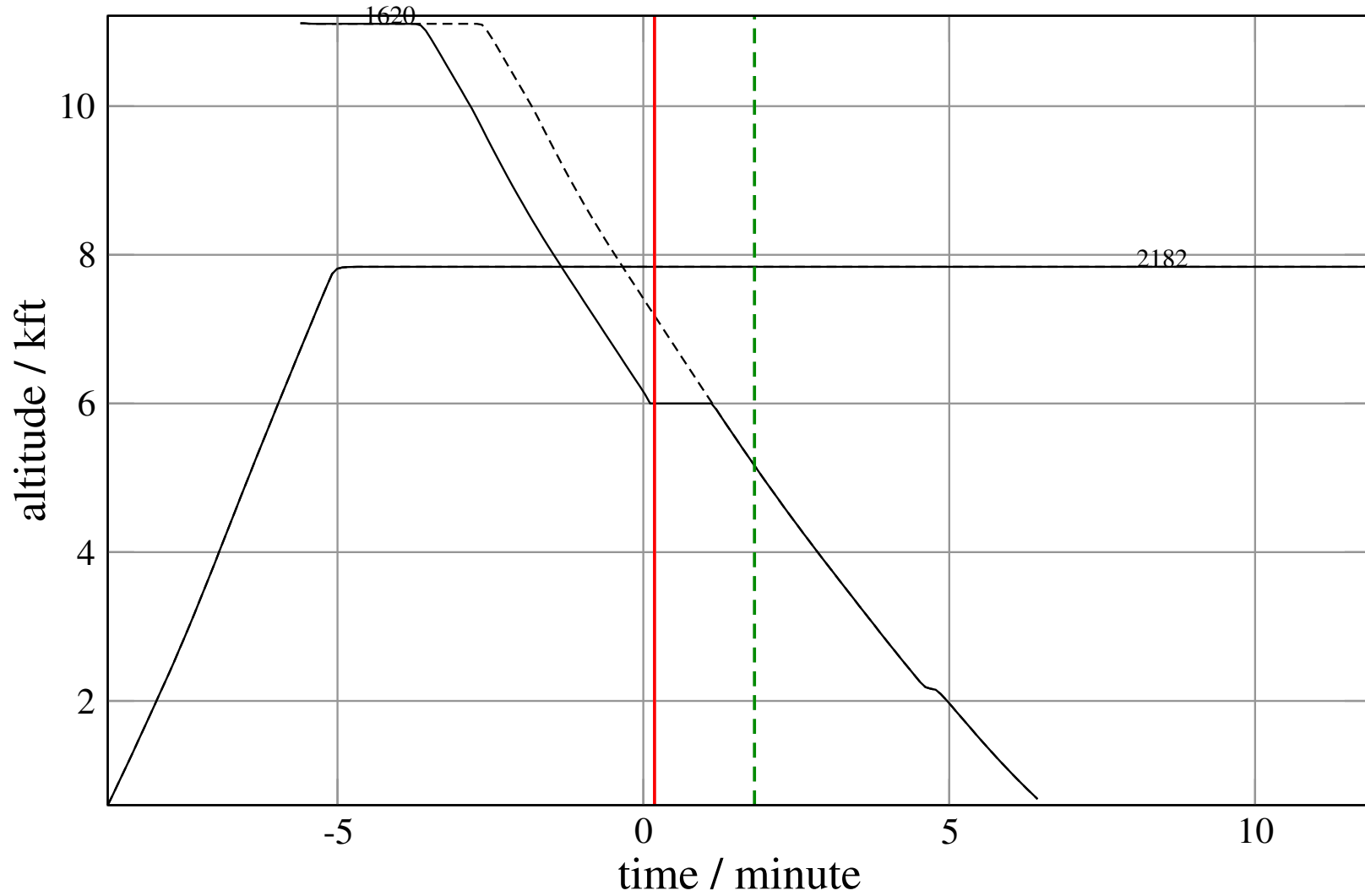
+ A1620C-D2182D 0.703V->1.464V: A1620C temp alt 6.0 kft, 1.0 Min (+0 s) 1620-2182-36





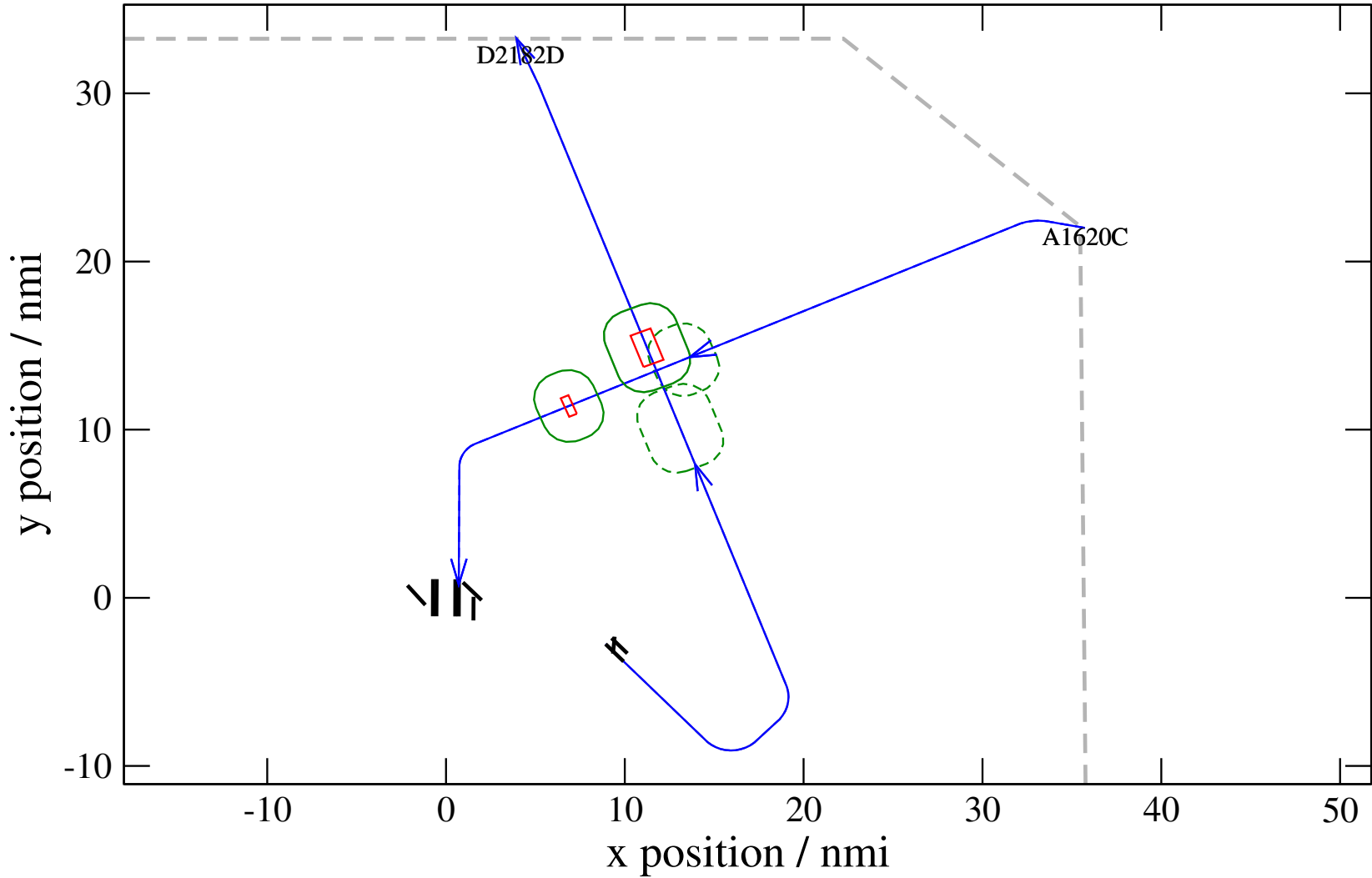
# Maneuver Altitude Profiles

+ A1620C-D2182D 0.703V->1.464V: A1620C temp alt 6.0 kft, 1.0 Min (+0 s) 1620-2182-36



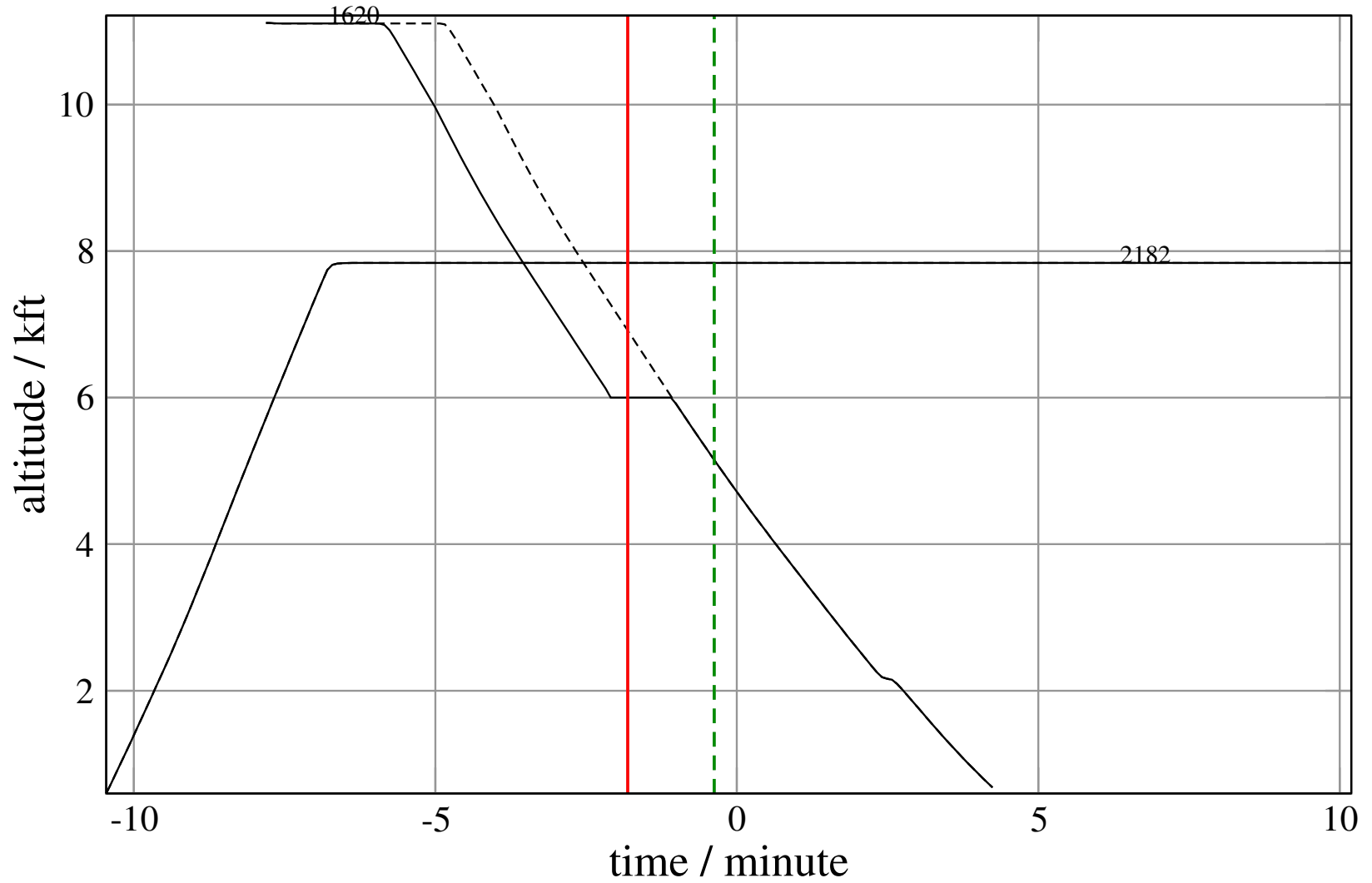
# Maneuver Planview

+ A1620C-D2182D 0.846H->1.505H: A1620C temp alt 6.0 kft, 1.0 Min (+0 s) 1620-2182-37



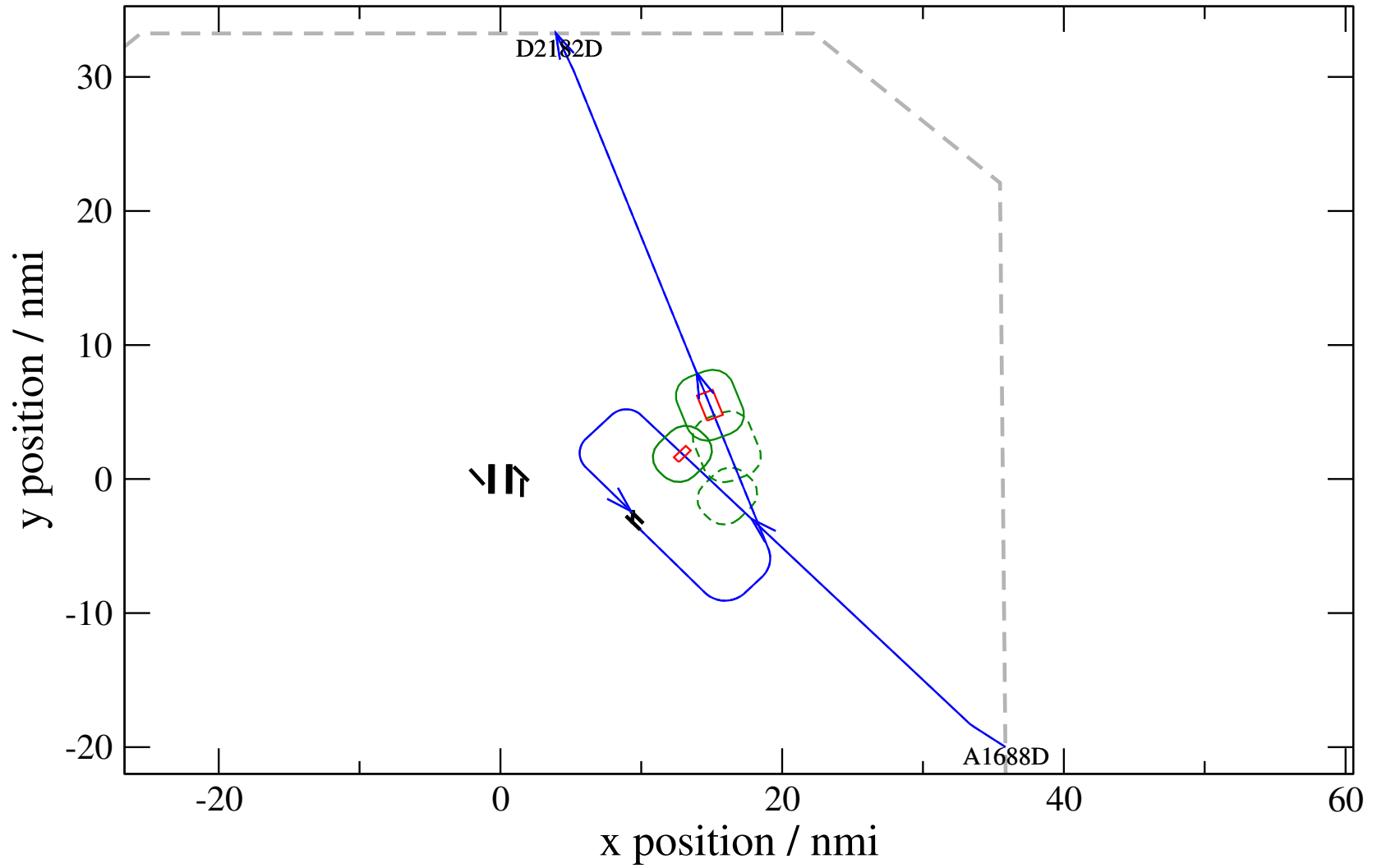
# Maneuver Altitude Profiles

+ A1620C-D2182D 0.846H->1.505H: A1620C temp alt 6.0 kft, 1.0 Min (+0 s) 1620-2182-37



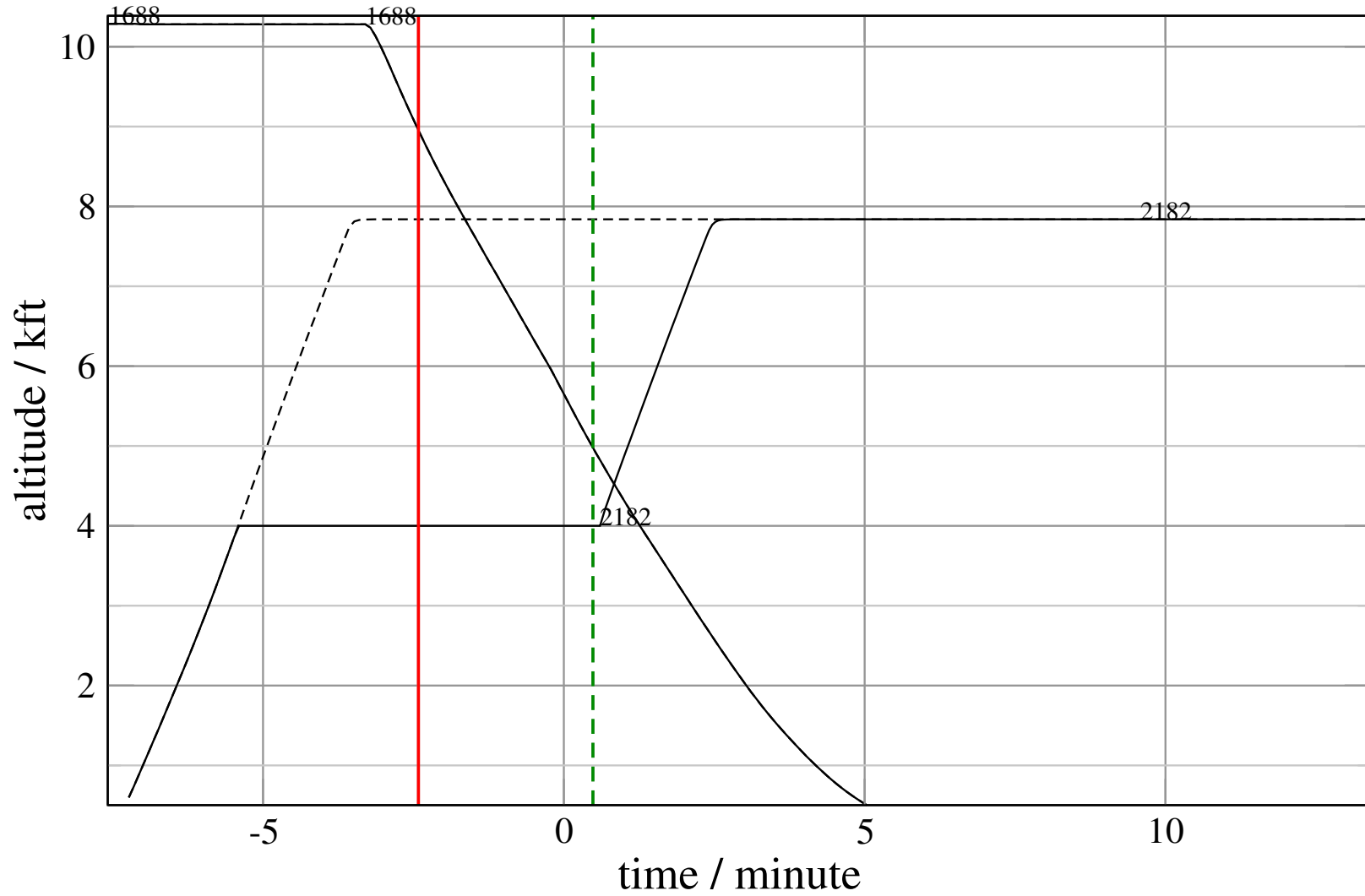
# Maneuver Planview

+ D2182D-A1688D 0.653H->1.000H(div): D2182D temp alt 4.0 kft, 6.0 Min (+0 s) 1688-2182-43



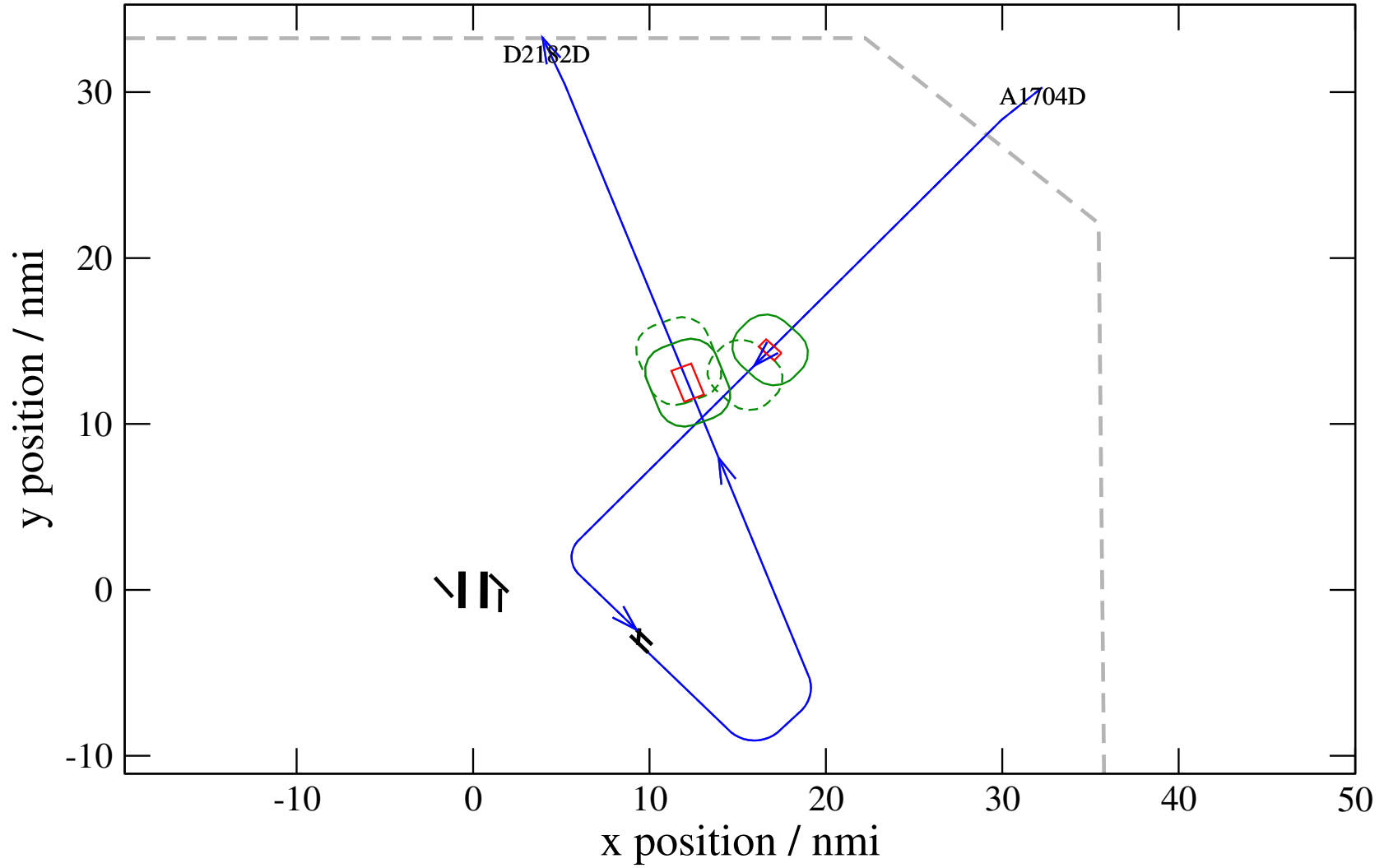
# Maneuver Altitude Profiles

+ D2182D-A1688D 0.653H->1.000H(div): D2182D temp alt 4.0 kft, 6.0 Min (+0 s) 1688-2182-43



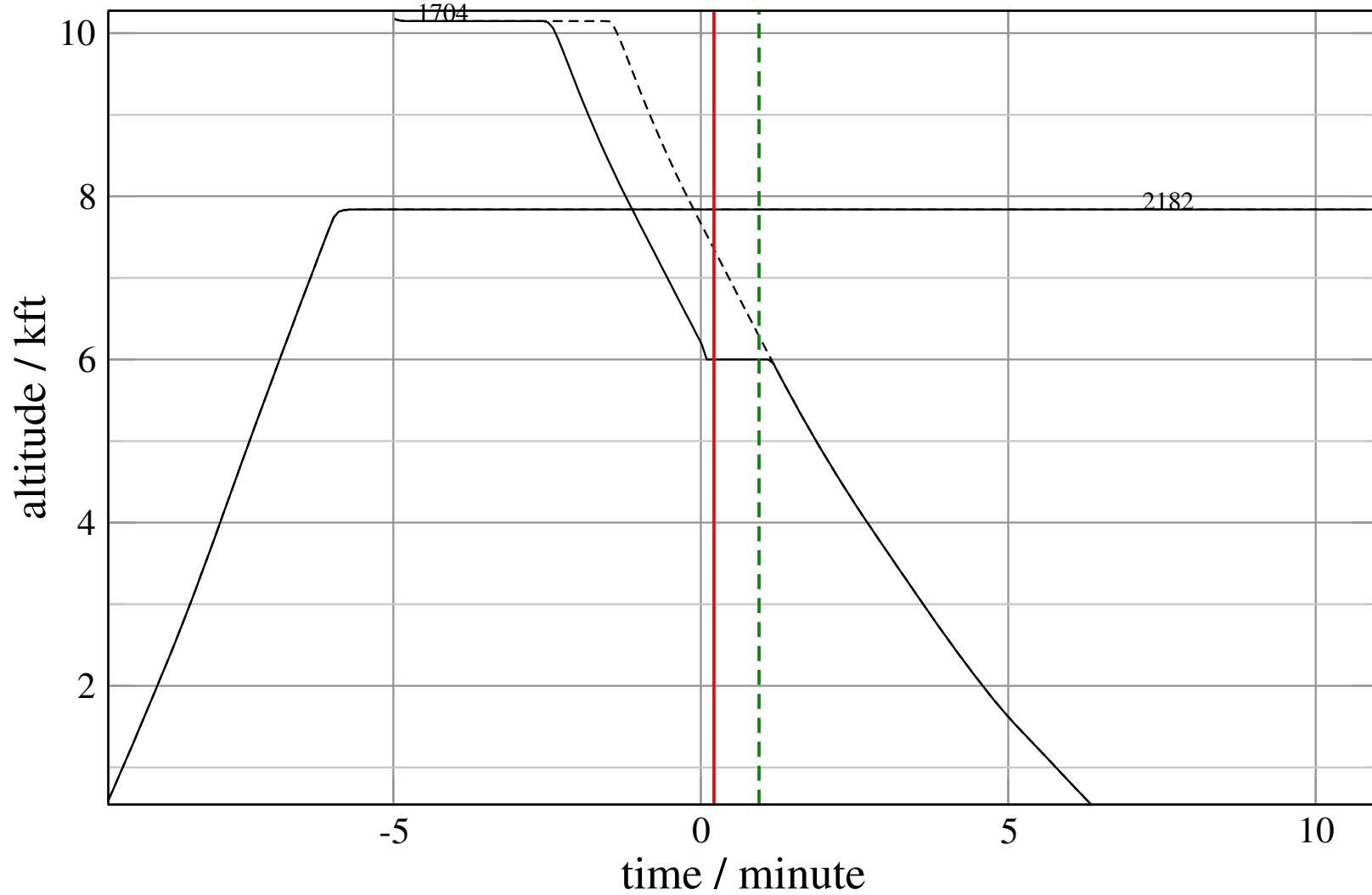
# Maneuver Planview

+ A1704D-D2182D 0.733H->1.423H: A1704D temp alt 6.0 kft, 1.0 Min (+0 s) 1704-2182-33



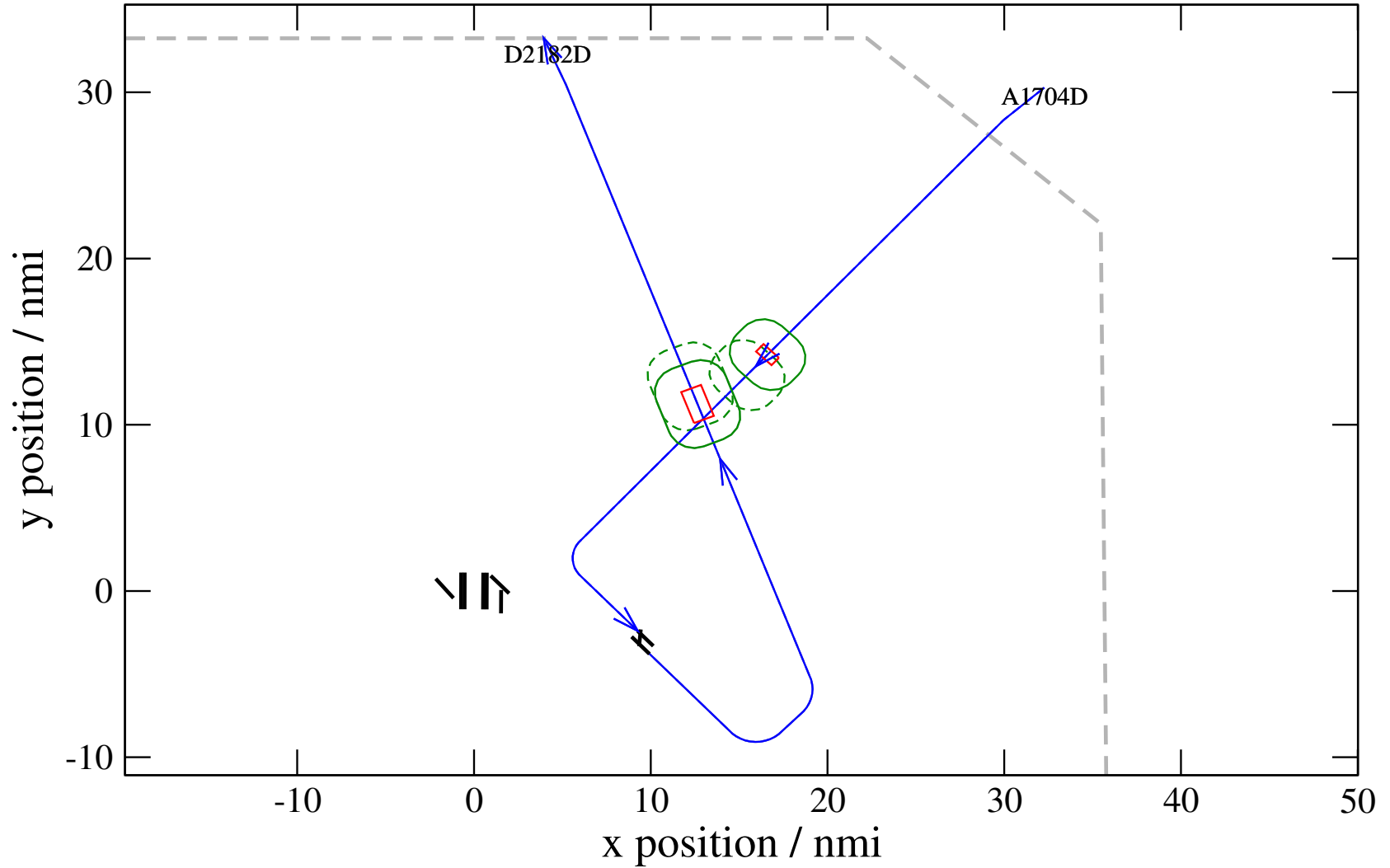
# Maneuver Altitude Profiles

+ A1704D-D2182D 0.733H->1.423H: A1704D temp alt 6.0 kft, 1.0 Min (+0 s) 1704-2182-33



# Maneuver Planview

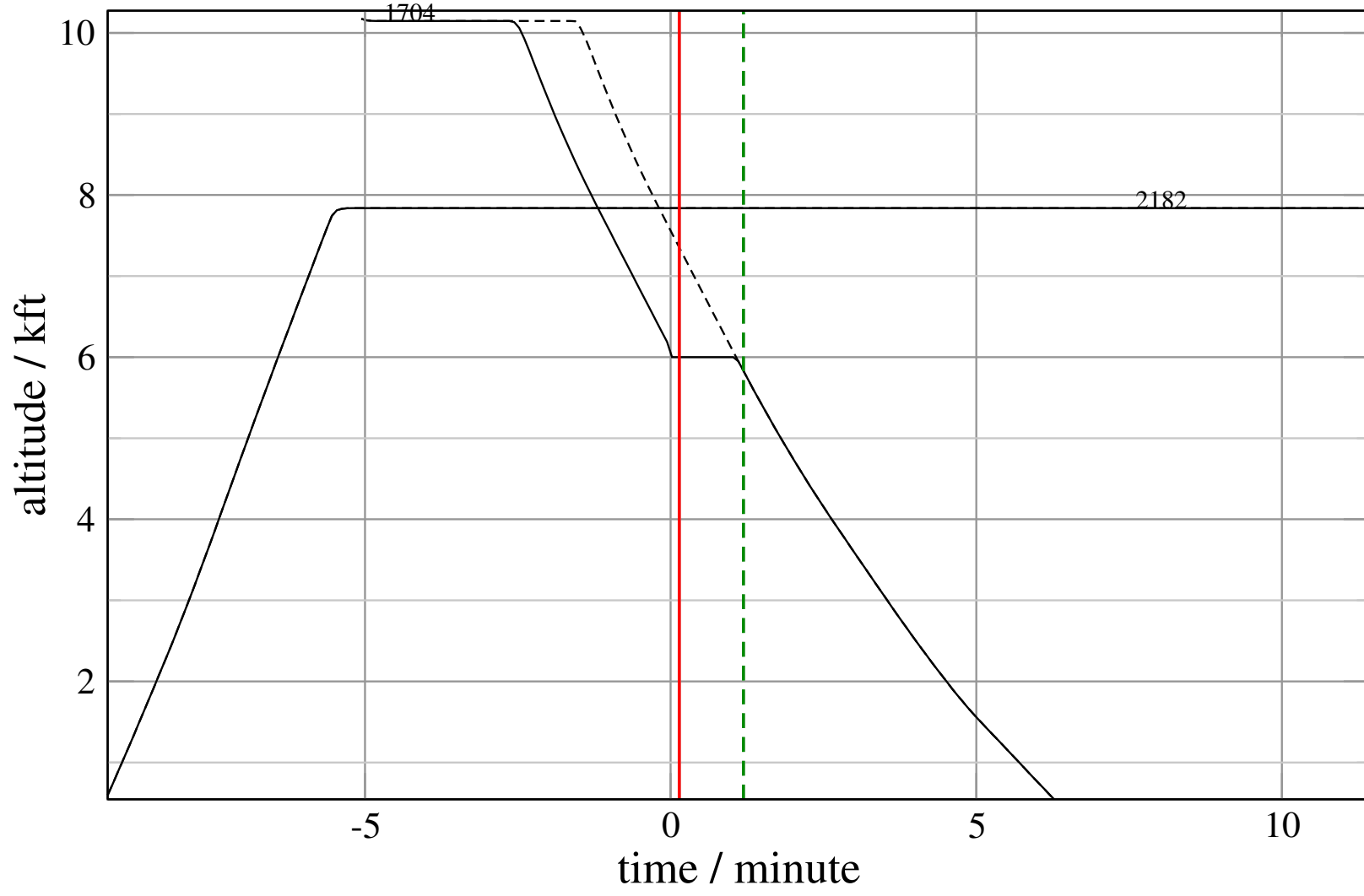
+ A1704D-D2182D 0.708V->1.439V: A1704D temp alt 6.0 kft, 1.0 Min (+0 s) 1704-2182-34





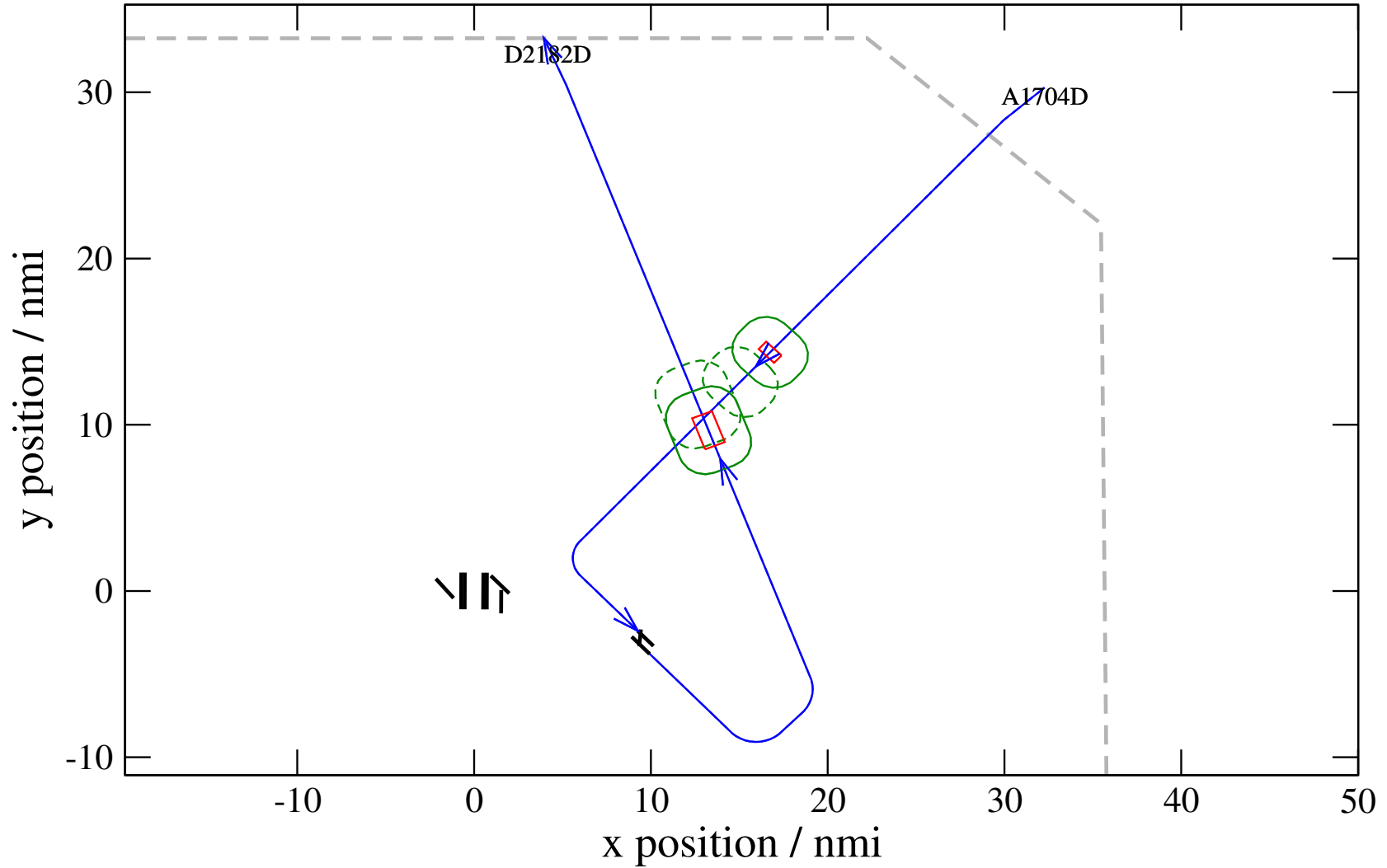
# Maneuver Altitude Profiles

+ A1704D-D2182D 0.708V->1.439V: A1704D temp alt 6.0 kft, 1.0 Min (+0 s) 1704-2182-34



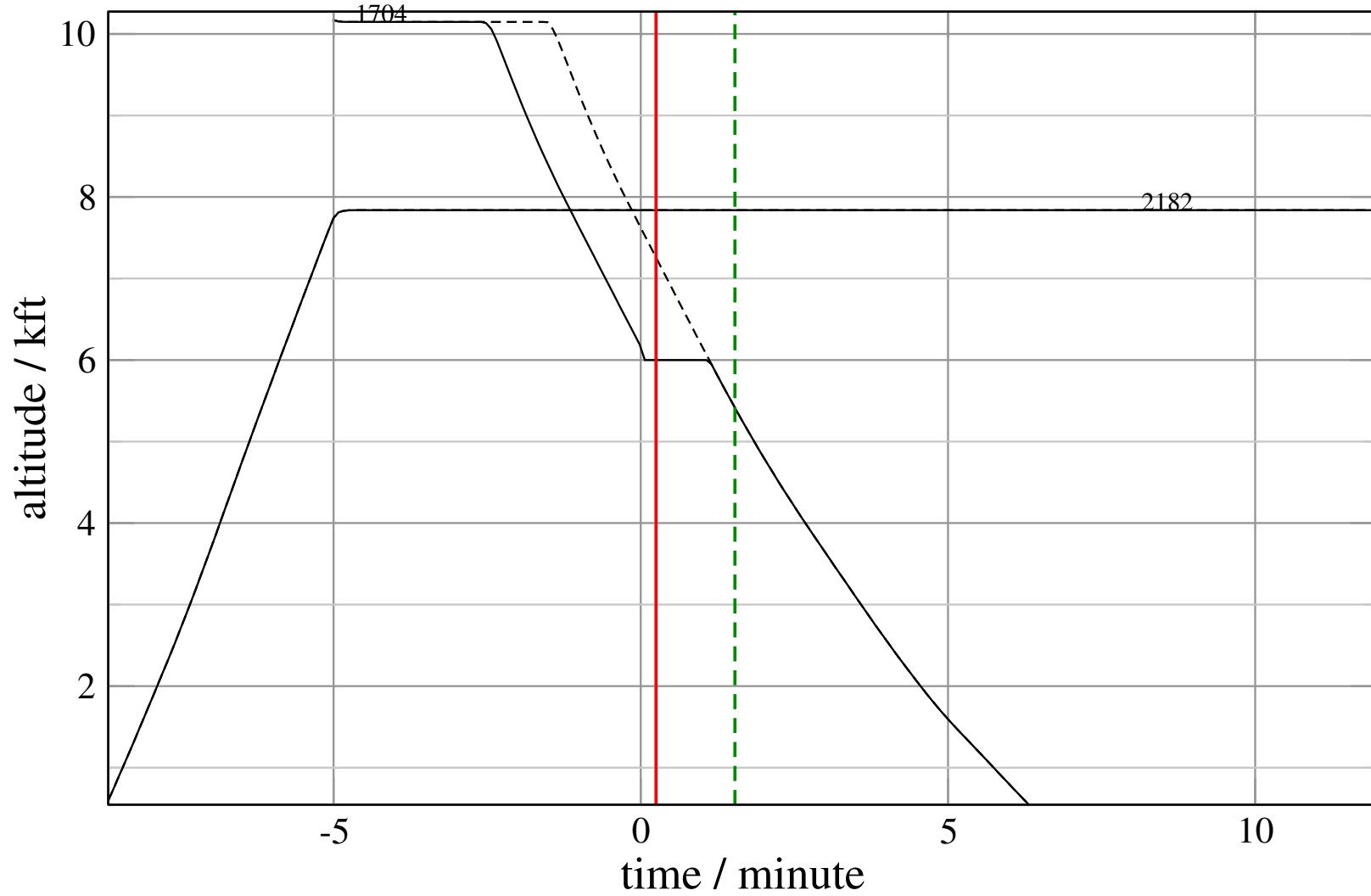
# Maneuver Planview

+ A1704D-D2182D 0.710H->1.508H: A1704D temp alt 6.0 kft, 1.0 Min (+0 s) 1704-2182-35



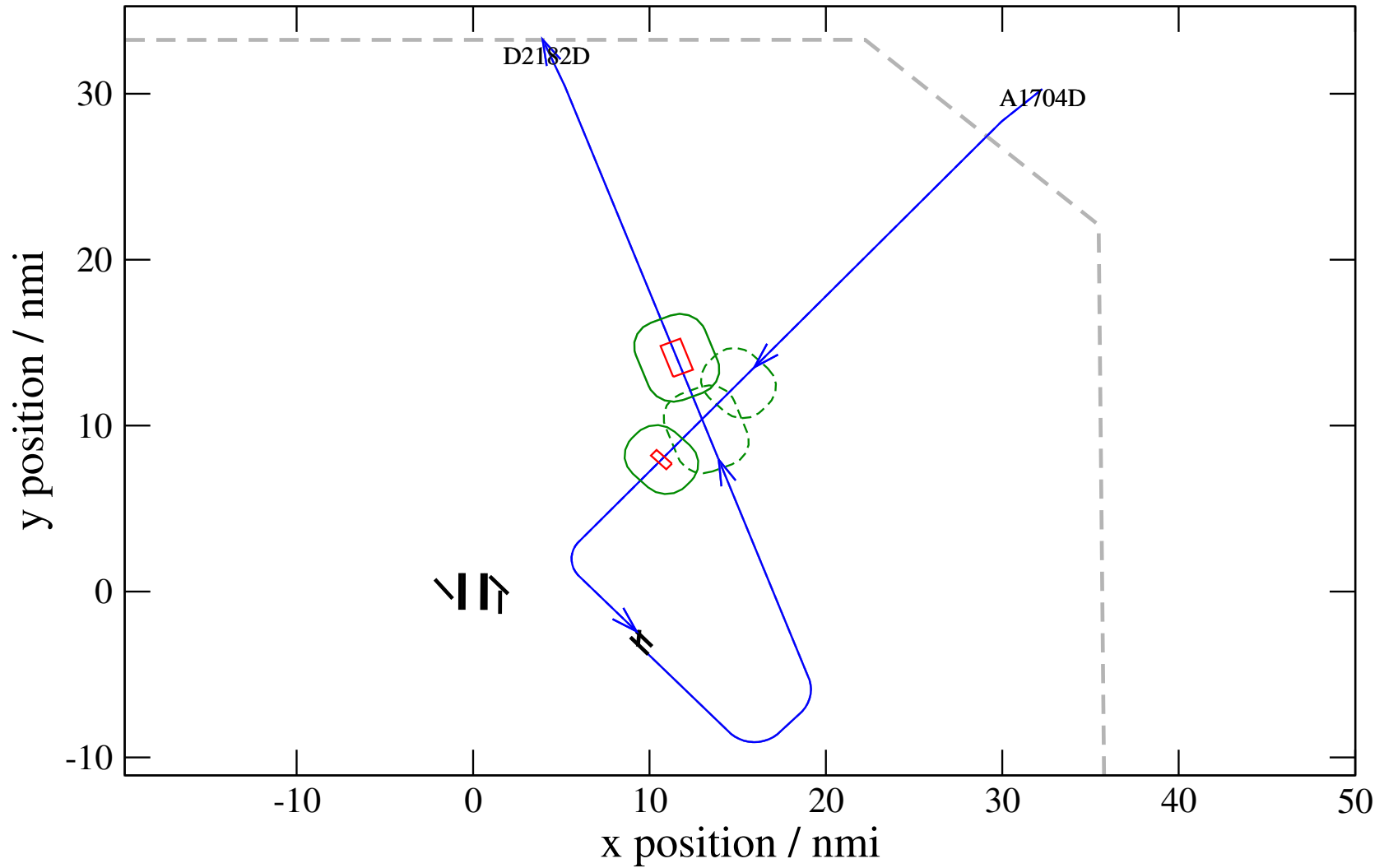
# Maneuver Altitude Profiles

+ A1704D-D2182D 0.710H->1.508H: A1704D temp alt 6.0 kft, 1.0 Min (+0 s) 1704-2182-35



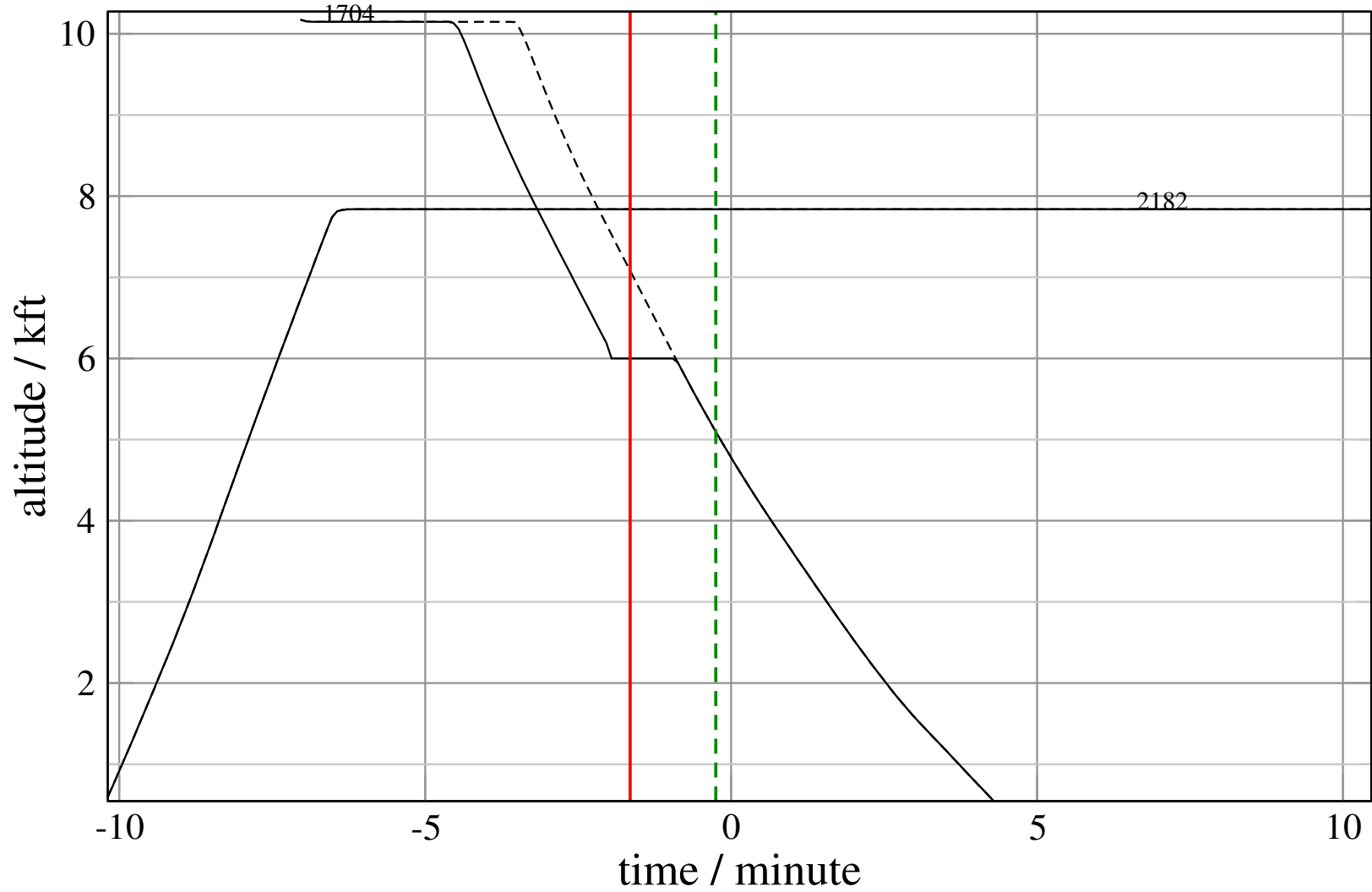
# Maneuver Planview

+ A1704D-D2182D 0.790V->1.502H: A1704D temp alt 6.0 kft, 1.0 Min (+0 s) 1704-2182-36



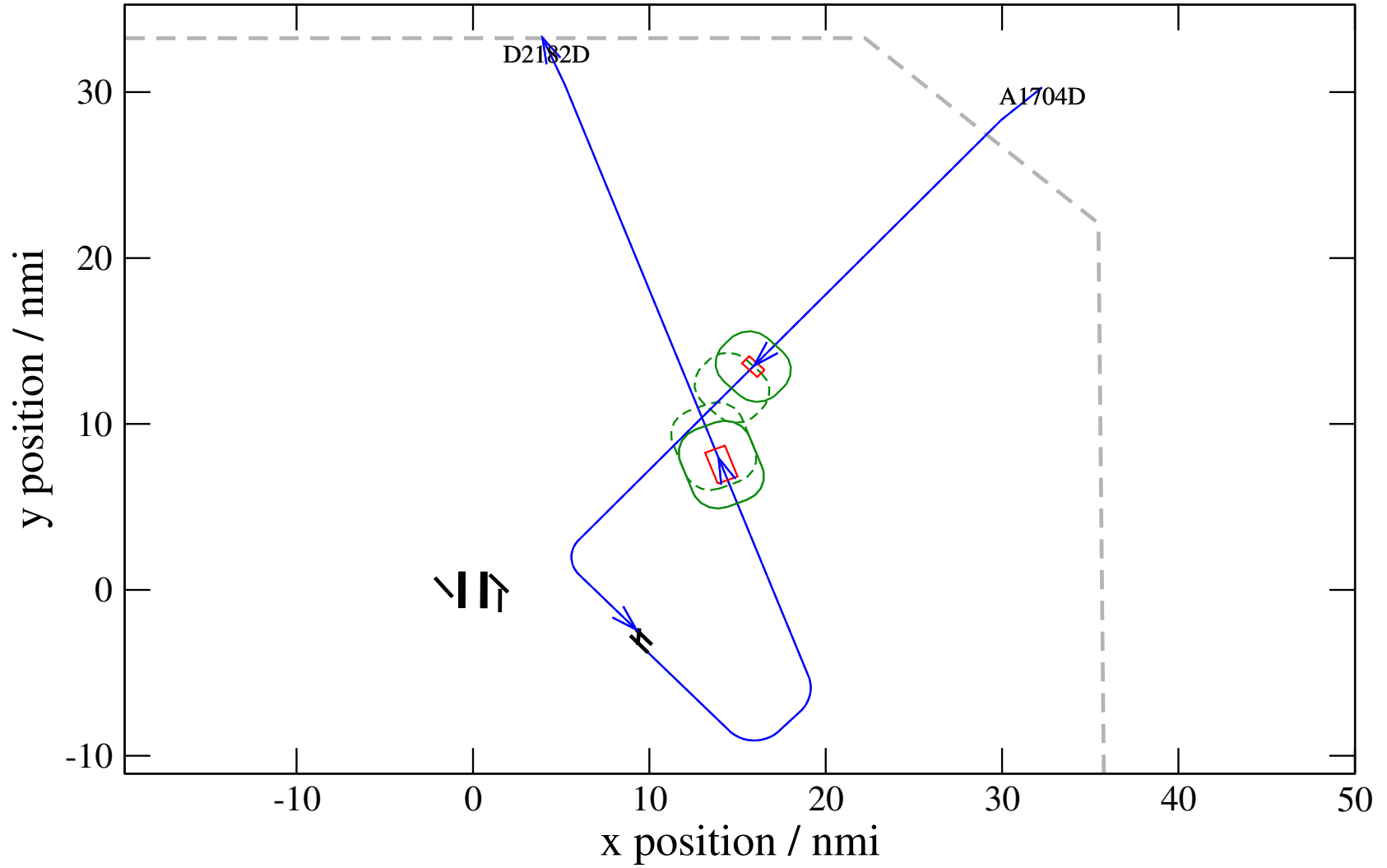
# Maneuver Altitude Profiles

+ A1704D-D2182D 0.790V->1.502H: A1704D temp alt 6.0 kft, 1.0 Min (+0 s) 1704-2182-36



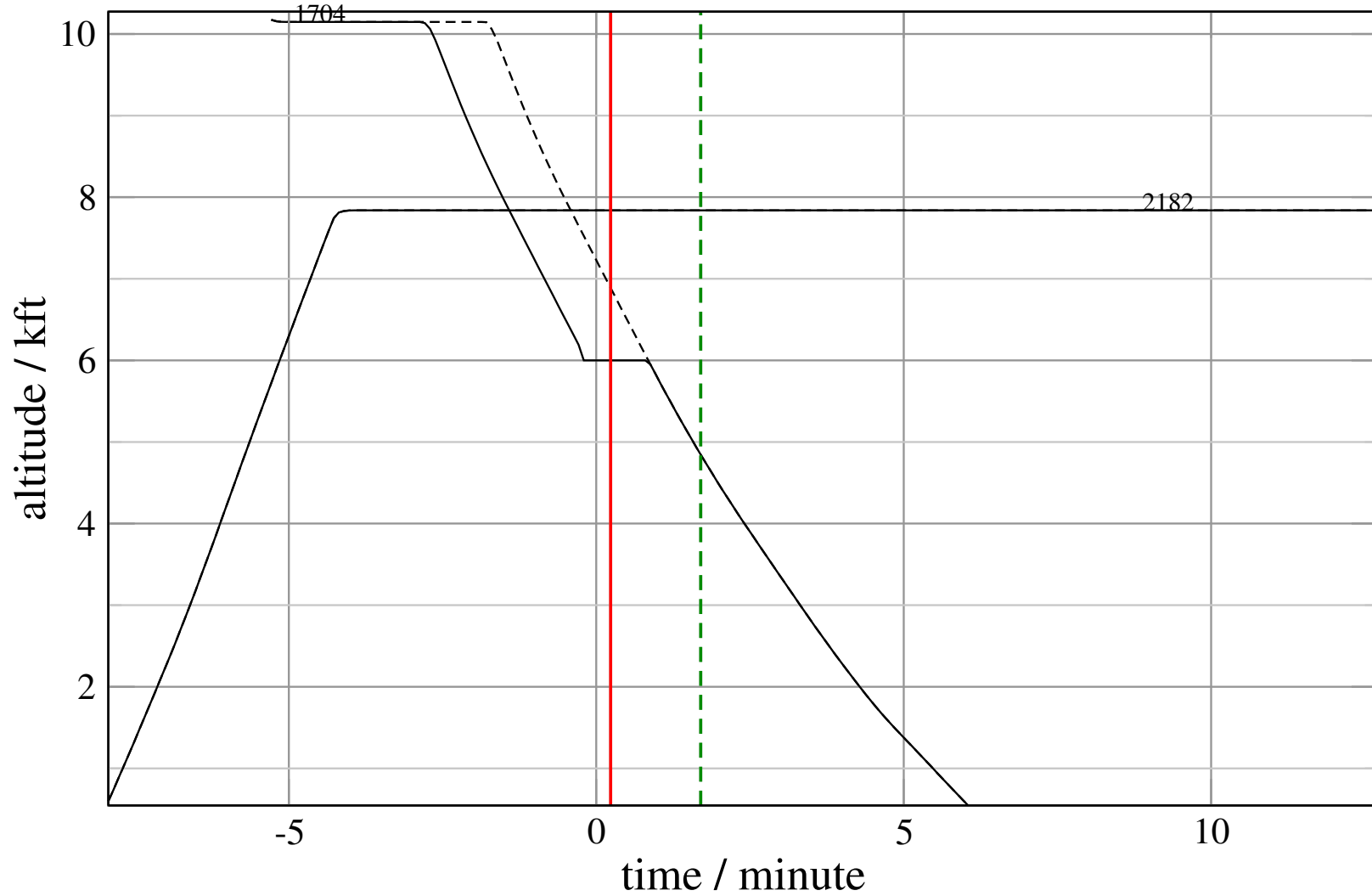
# Maneuver Planview

+ A1704D-D2182D 0.879V->1.509H: A1704D temp alt 6.0 kft, 1.0 Min (+0 s) 1704-2182-37



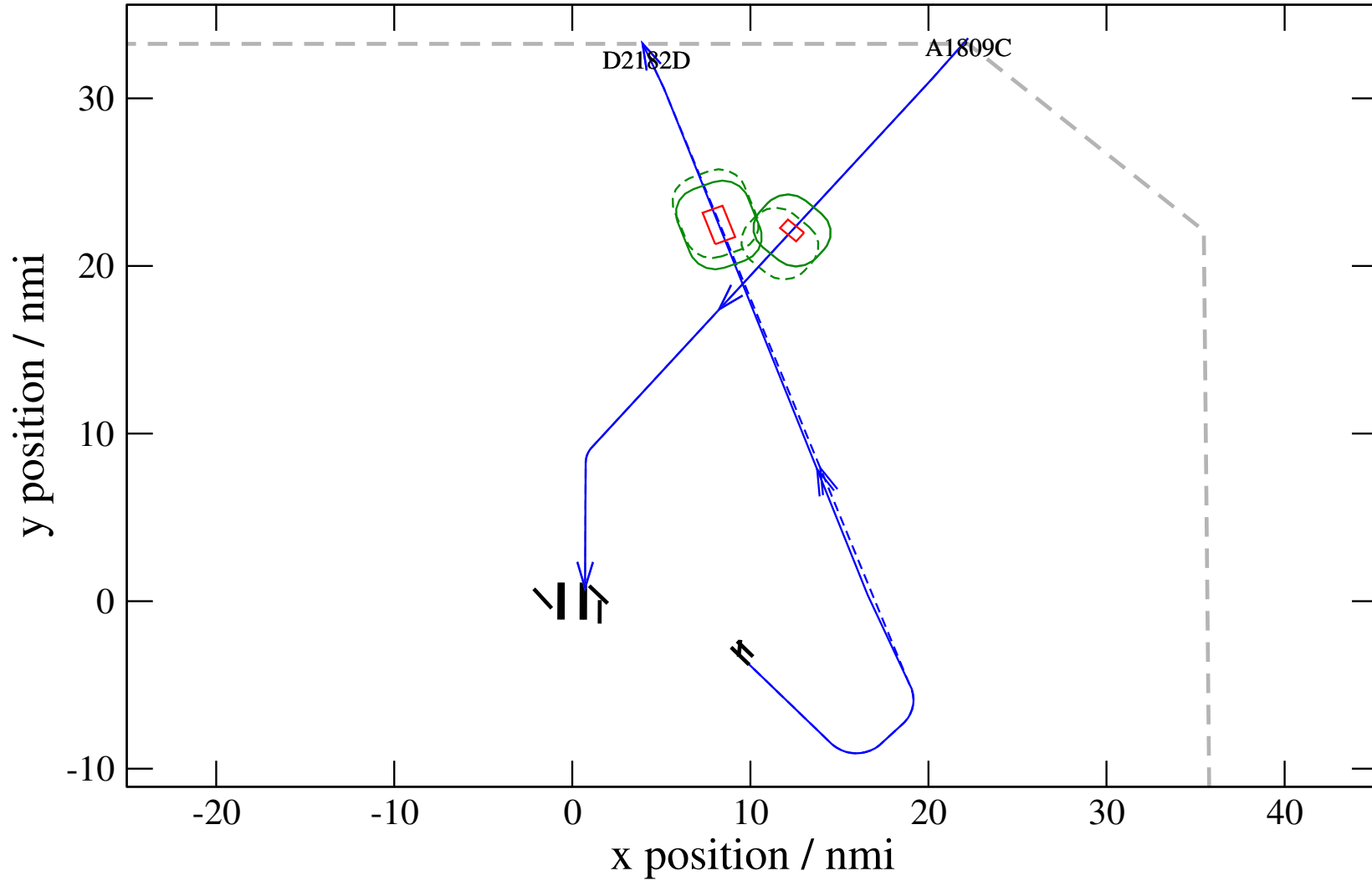
# Maneuver Altitude Profiles

+ A1704D-D2182D 0.879V->1.509H: A1704D temp alt 6.0 kft, 1.0 Min (+0 s) 1704-2182-37



# Maneuver Planview

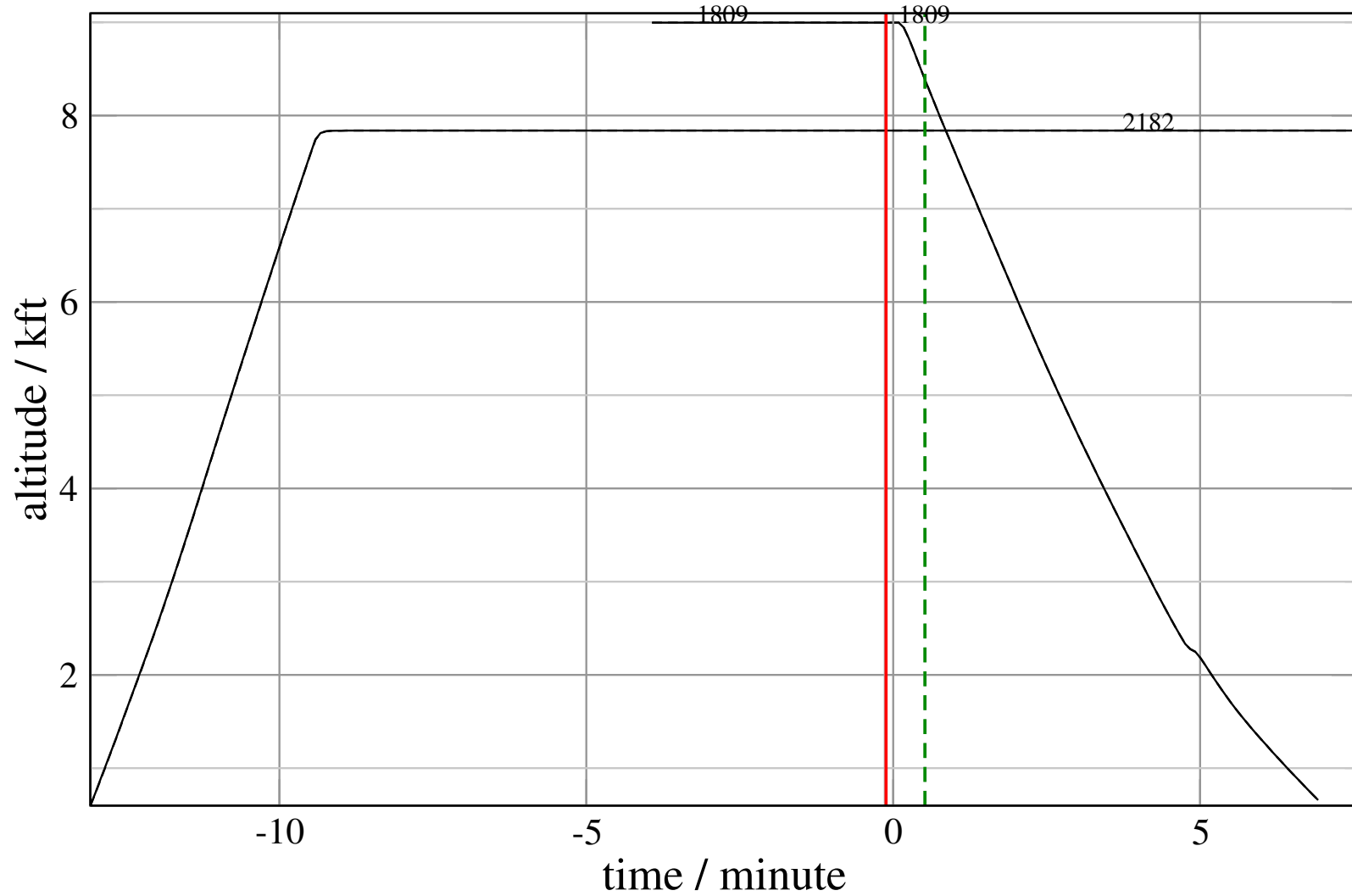
+ D2182D-A1809C 0.741H->1.000H(div): D2182D reroute2 0 nm, -60 deg, 8 nm (+0 s) 1809-2182-24





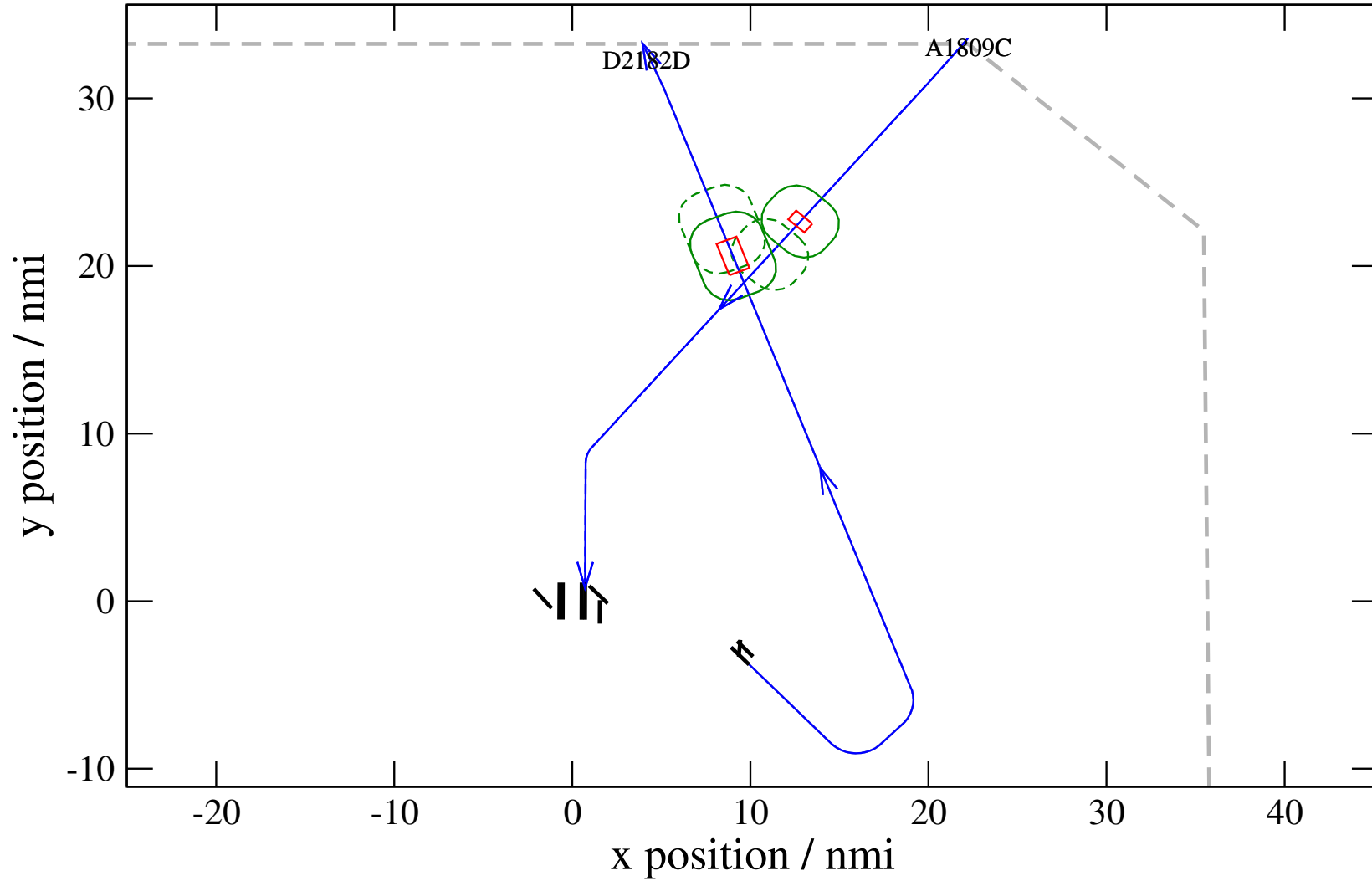
# Maneuver Altitude Profiles

+ D2182D-A1809C 0.741H->1.000H(div): D2182D reroute2 0 nm, -60 deg, 8 nm (+0 s) 1809-2182-24



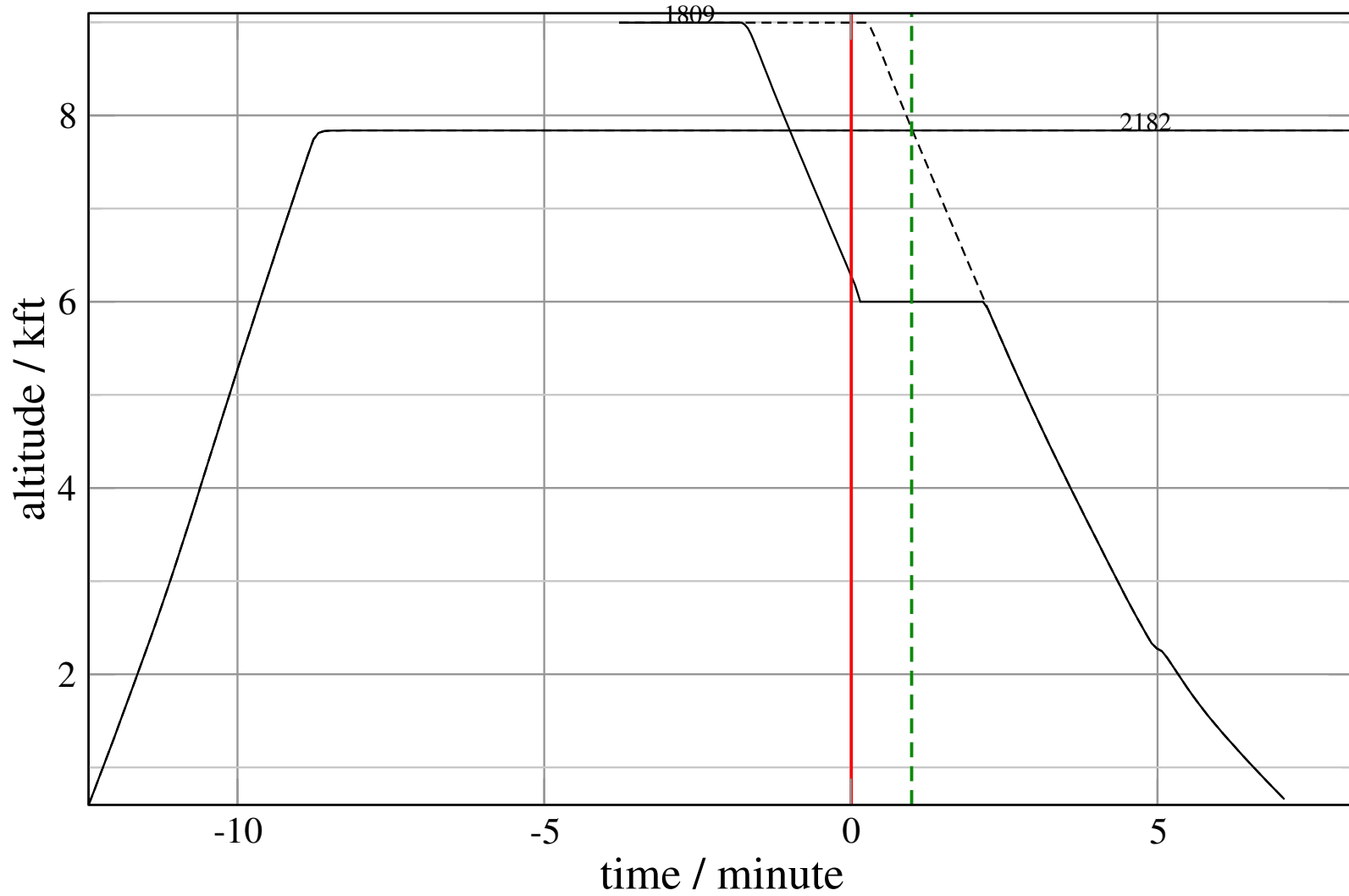
# Maneuver Planview

+ A1809C-D2182D 0.428V->1.239V: A1809C temp alt 6.0 kft, 2.0 Min (+0 s) 1809-2182-25



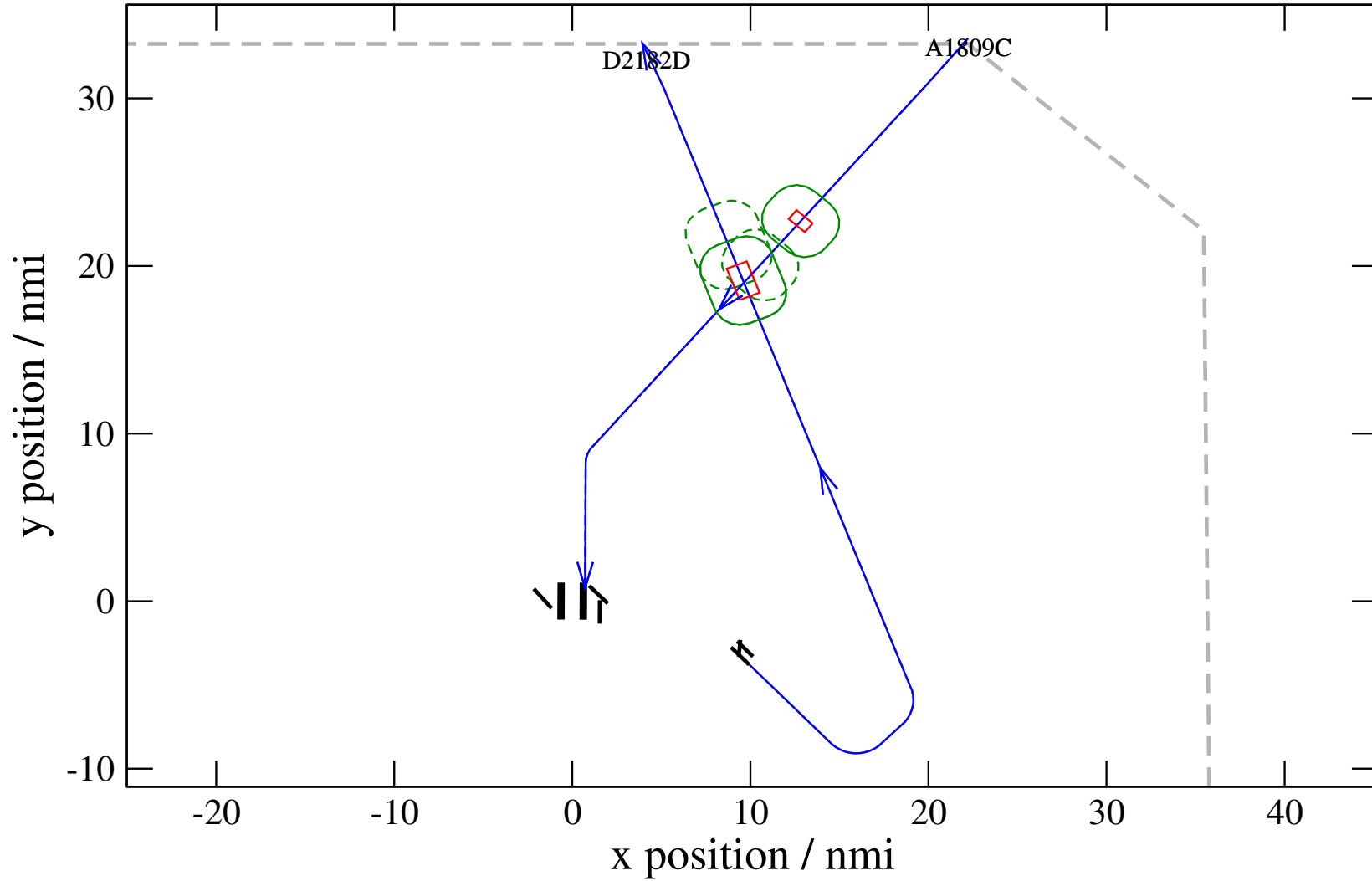
# Maneuver Altitude Profiles

+ A1809C-D2182D 0.428V->1.239V: A1809C temp alt 6.0 kft, 2.0 Min (+0 s) 1809-2182-25



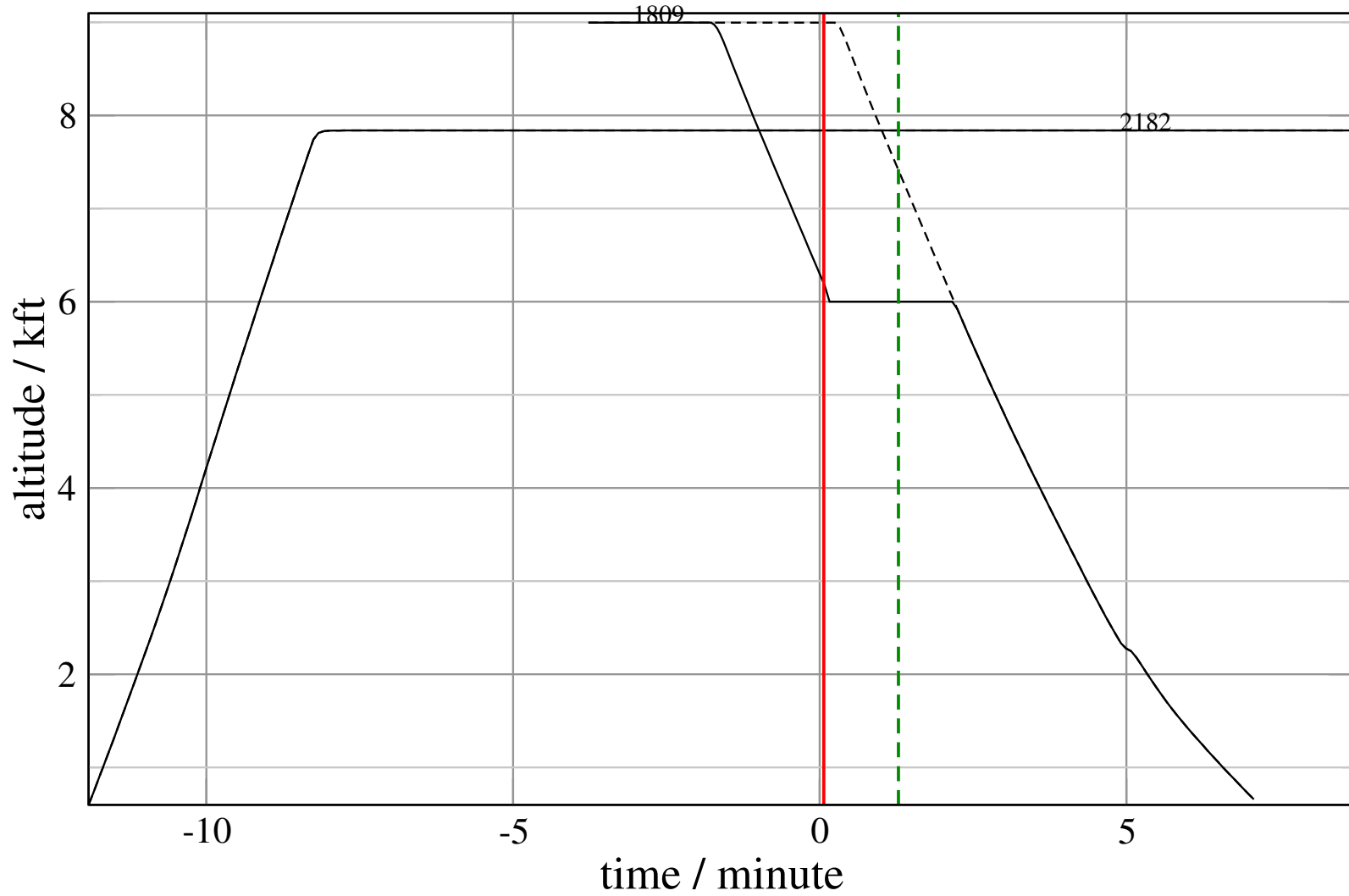
# Maneuver Planview

+ A1809C-D2182D 0.139V->1.310V: A1809C temp alt 6.0 kft, 2.0 Min (+0 s) 1809-2182-26



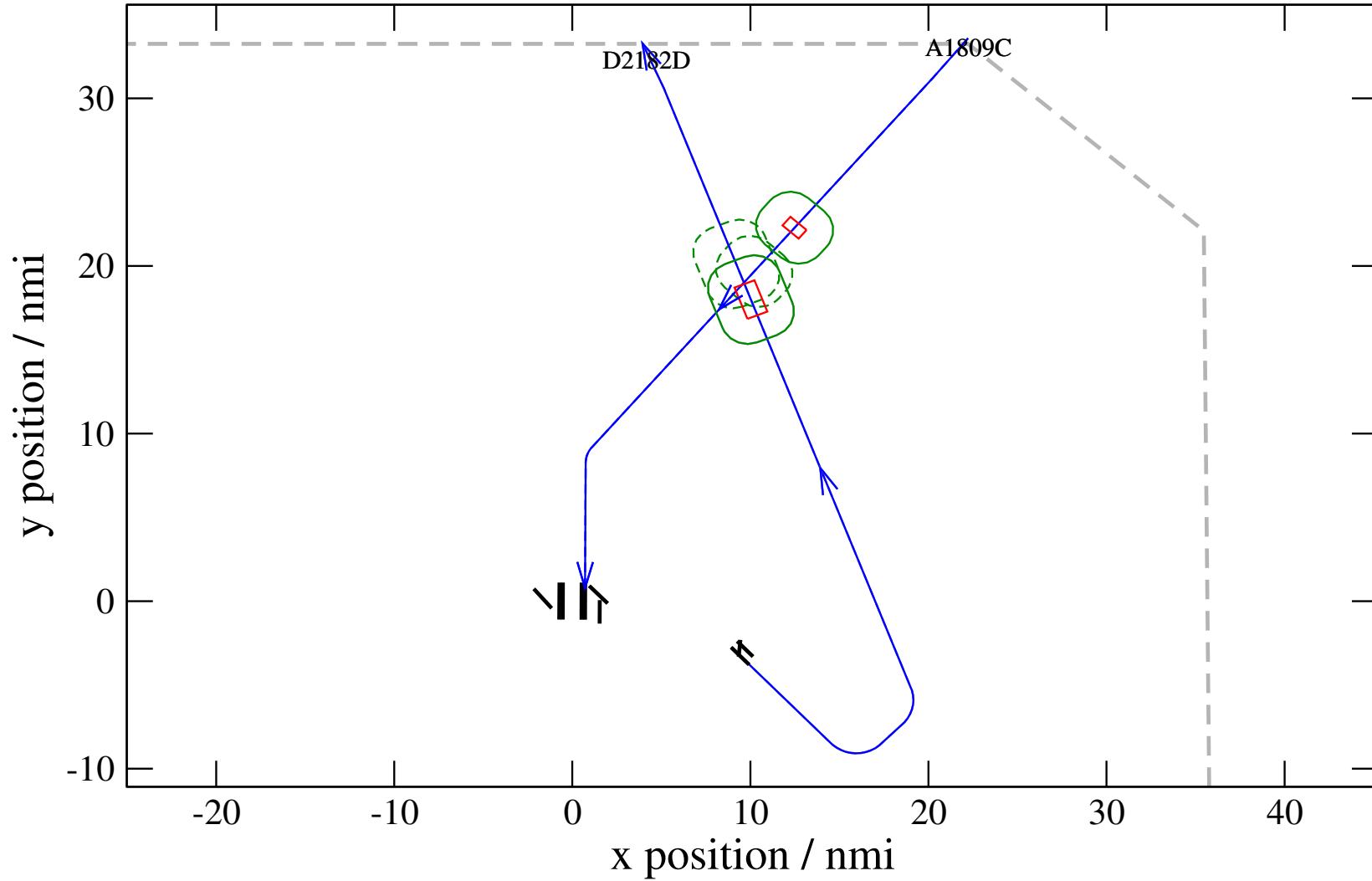
# Maneuver Altitude Profiles

+ A1809C-D2182D 0.139V->1.310V: A1809C temp alt 6.0 kft, 2.0 Min (+0 s) 1809-2182-26



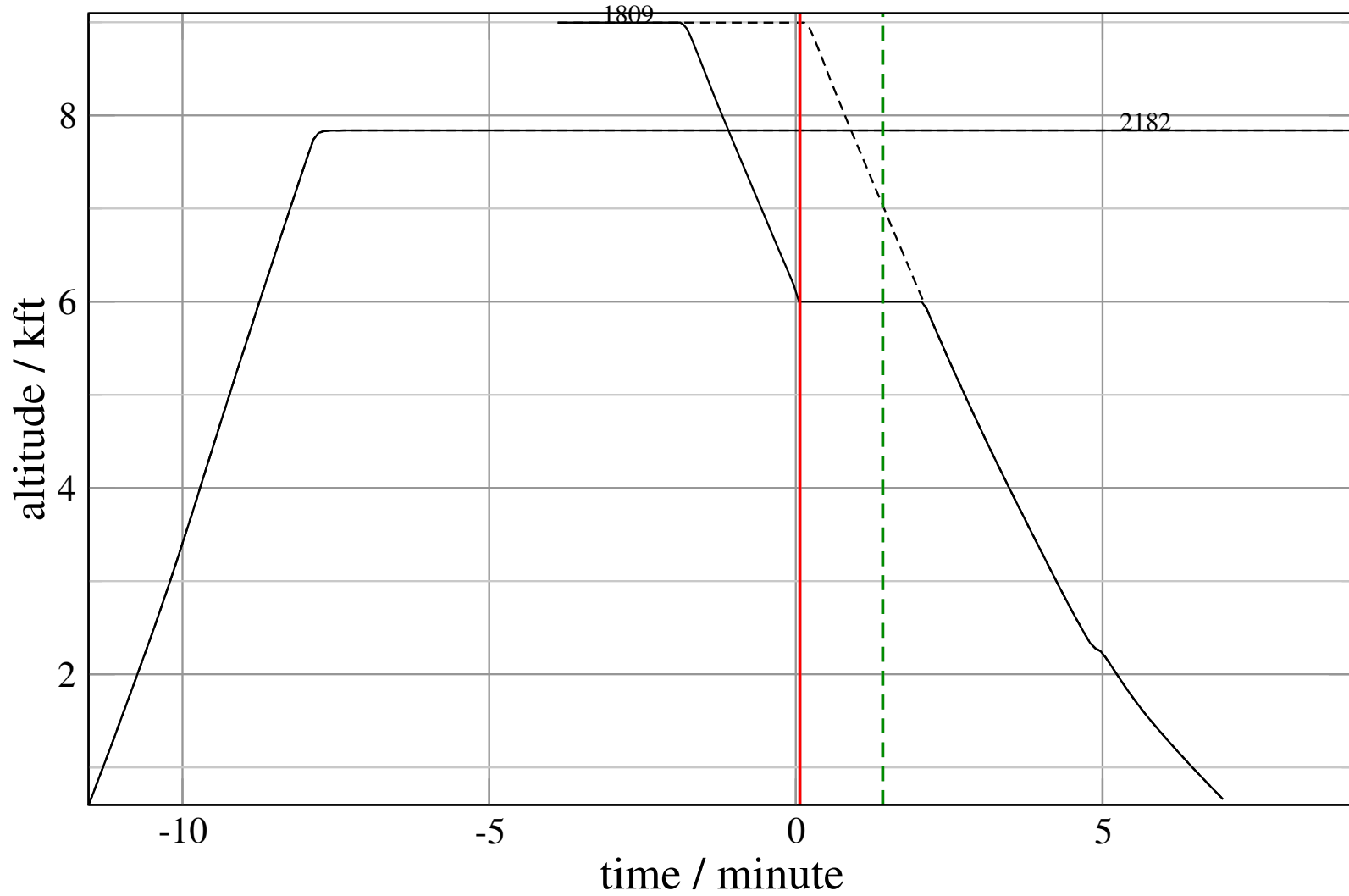
# Maneuver Planview

+ A1809C-D2182D 0.000H->1.401V: A1809C temp alt 6.0 kft, 2.0 Min (+0 s) 1809-2182-27



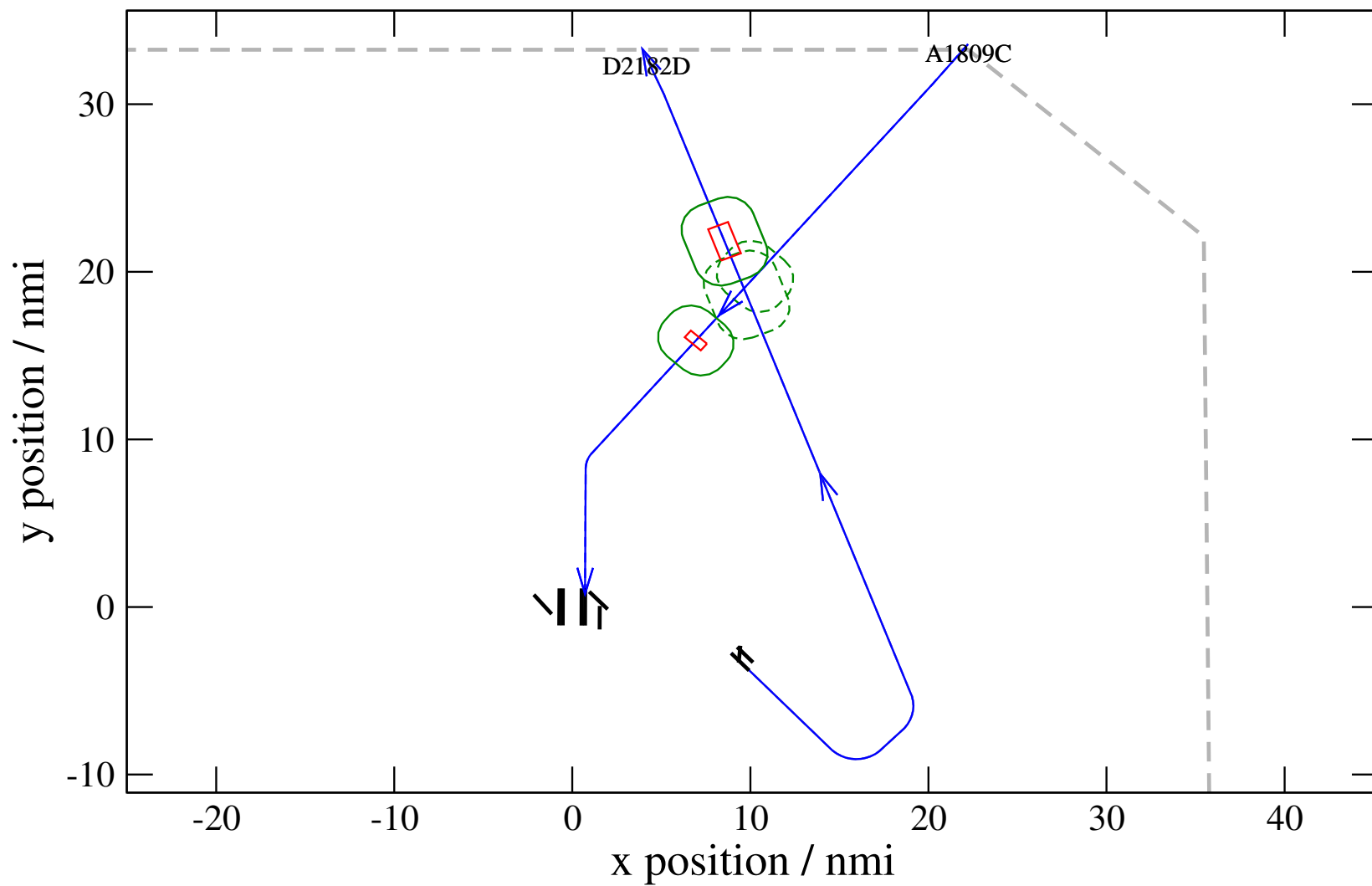
# Maneuver Altitude Profiles

+ A1809C-D2182D 0.000H->1.401V: A1809C temp alt 6.0 kft, 2.0 Min (+0 s) 1809-2182-27



# Maneuver Planview

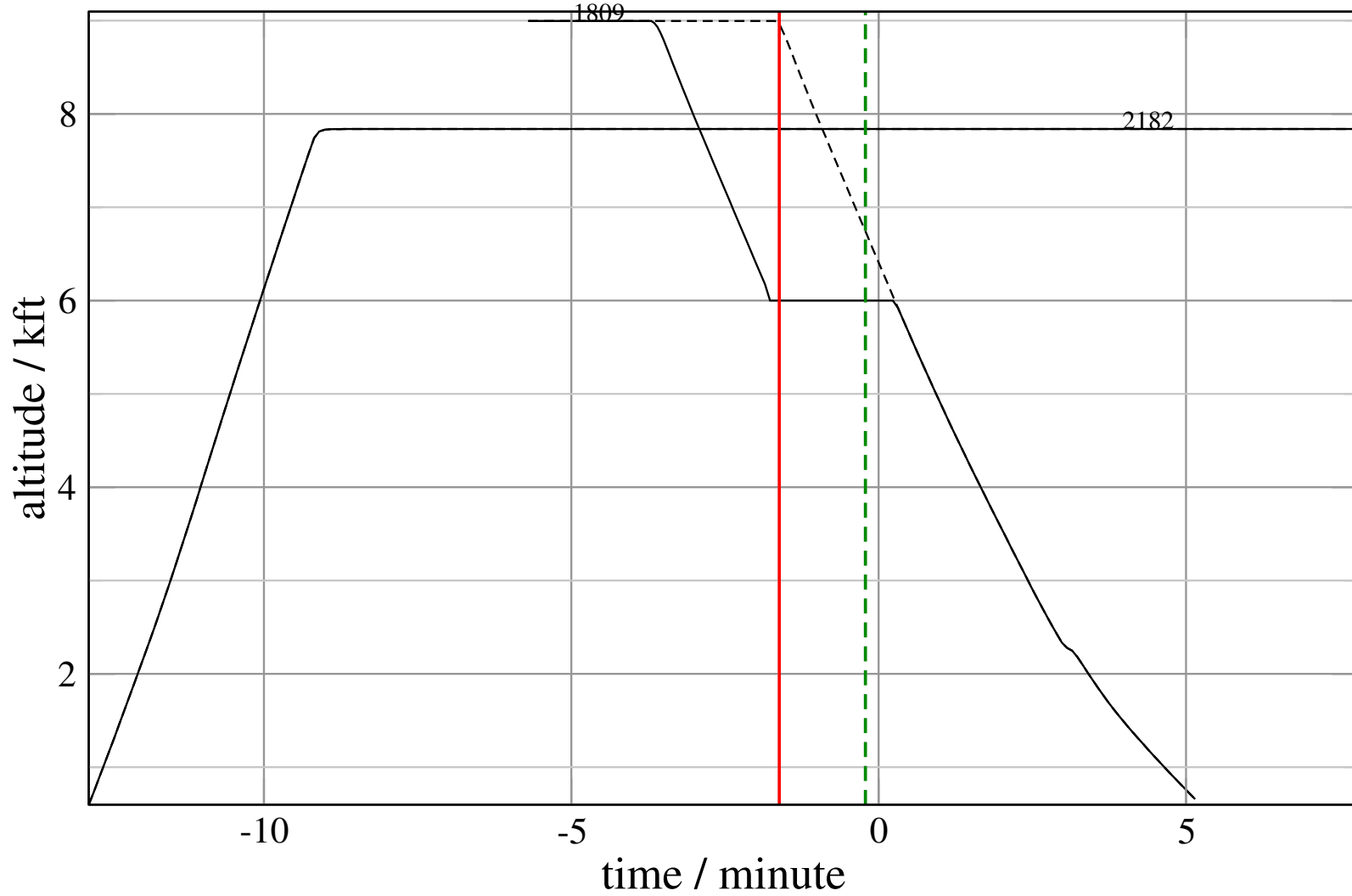
+ A1809C-D2182D 0.000H->1.502H: A1809C temp alt 6.0 kft, 2.0 Min (+0 s) 1809-2182-28





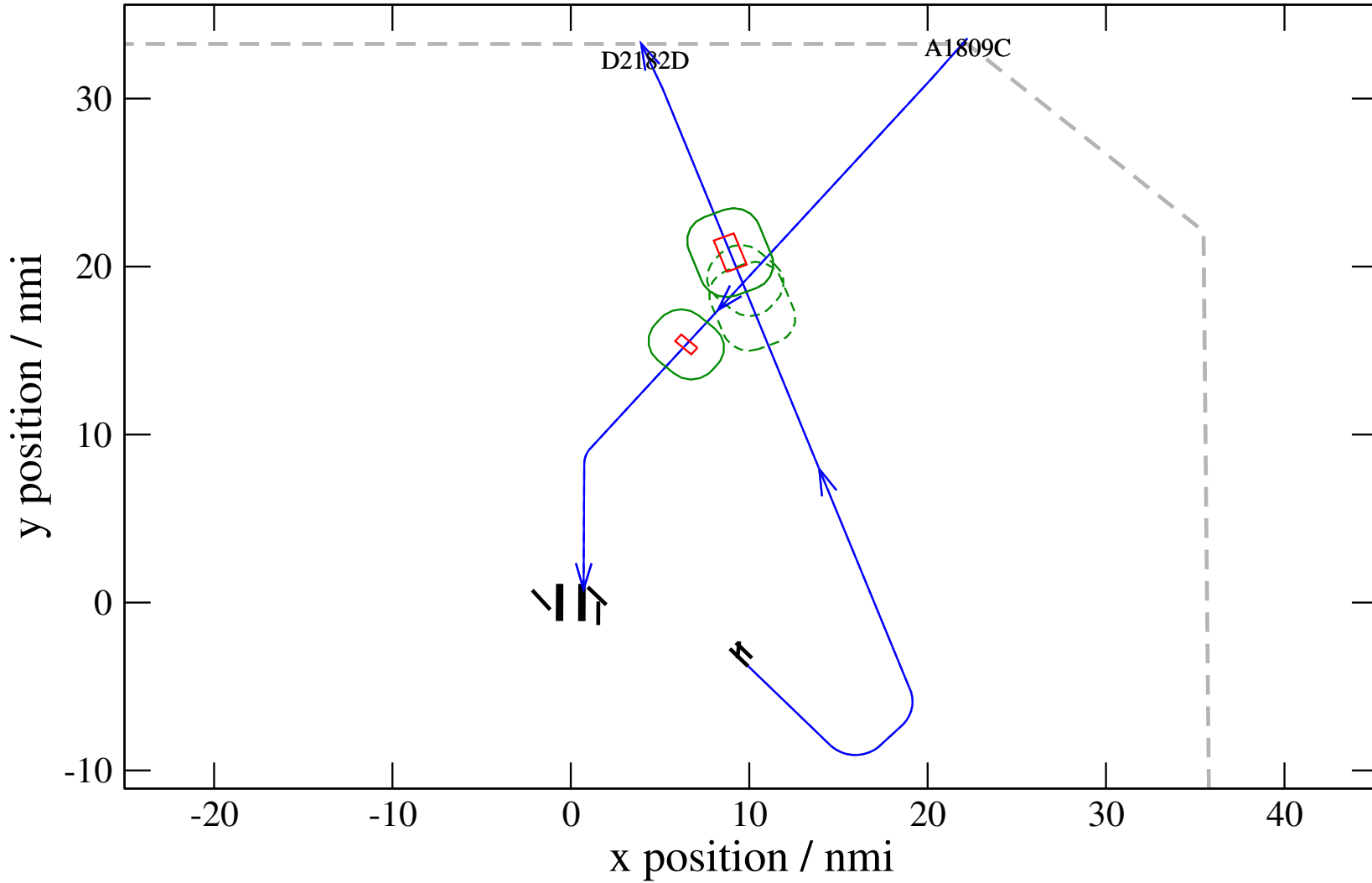
# Maneuver Altitude Profiles

+ A1809C-D2182D 0.000H->1.502H: A1809C temp alt 6.0 kft, 2.0 Min (+0 s) 1809-2182-28



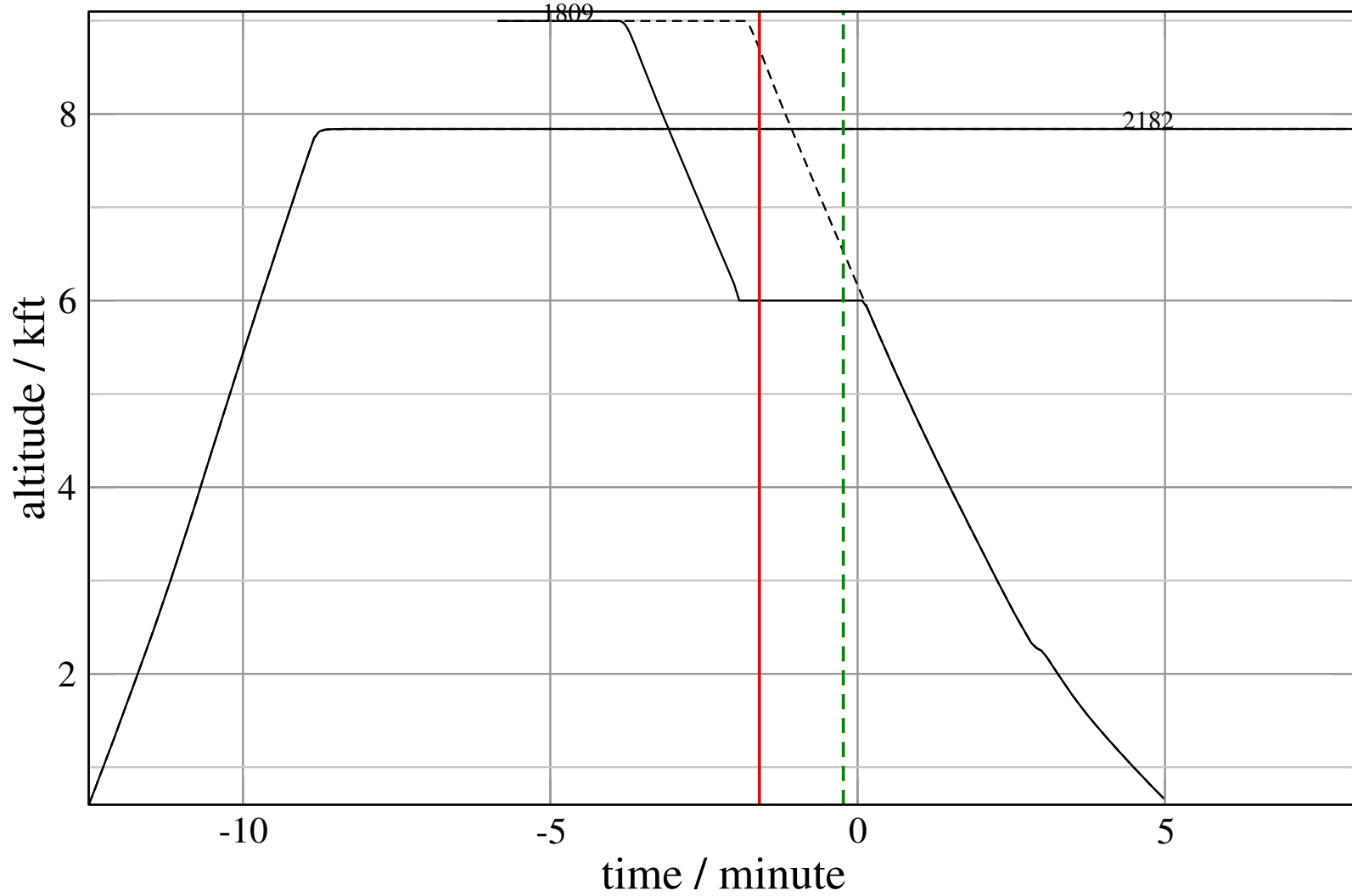
# Maneuver Planview

+ A1809C-D2182D 0.000H->1.505H: A1809C temp alt 6.0 kft, 2.0 Min (+0 s) 1809-2182-29



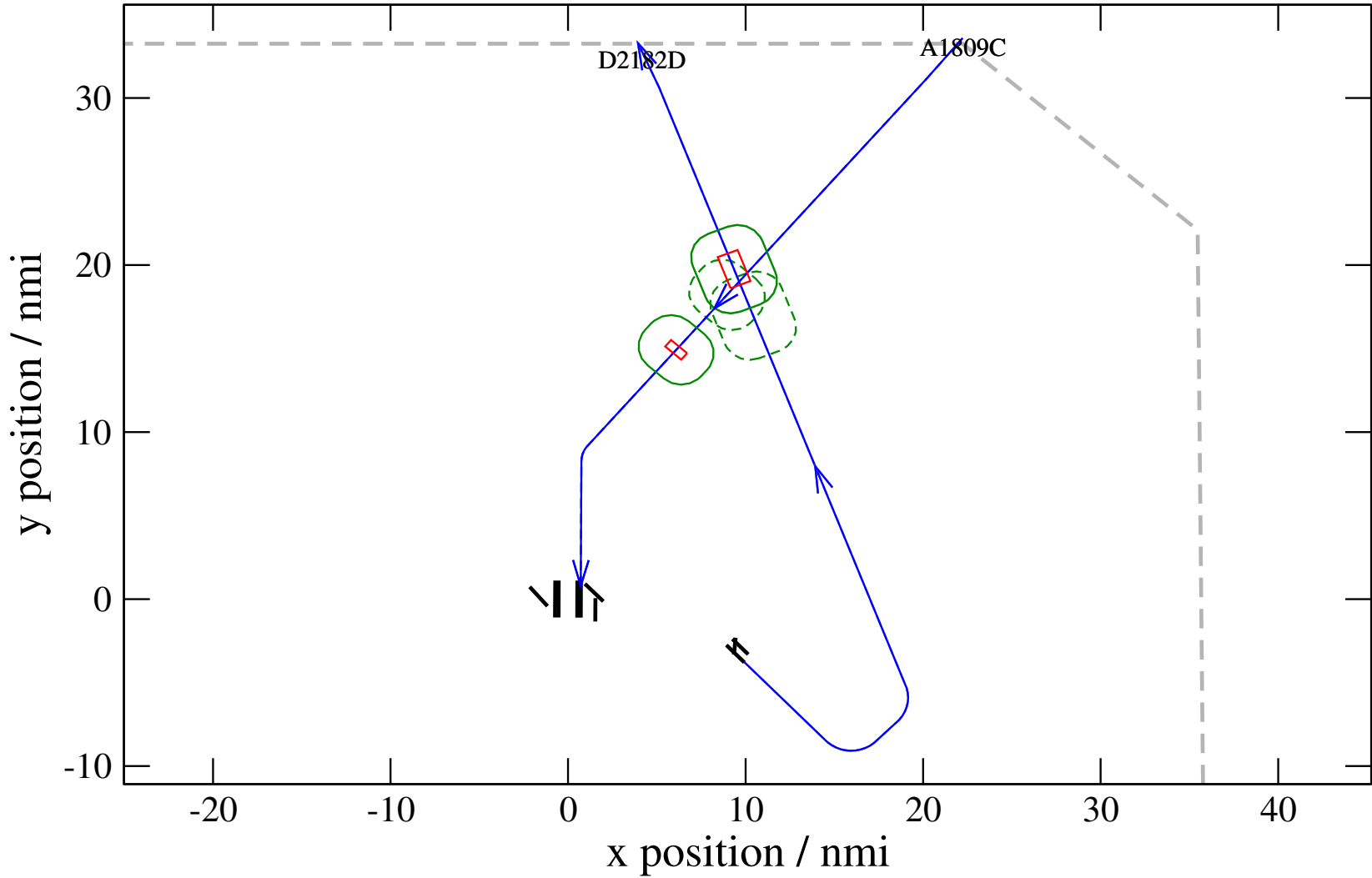
# Maneuver Altitude Profiles

+ A1809C-D2182D 0.000H->1.505H: A1809C temp alt 6.0 kft, 2.0 Min (+0 s) 1809-2182-29



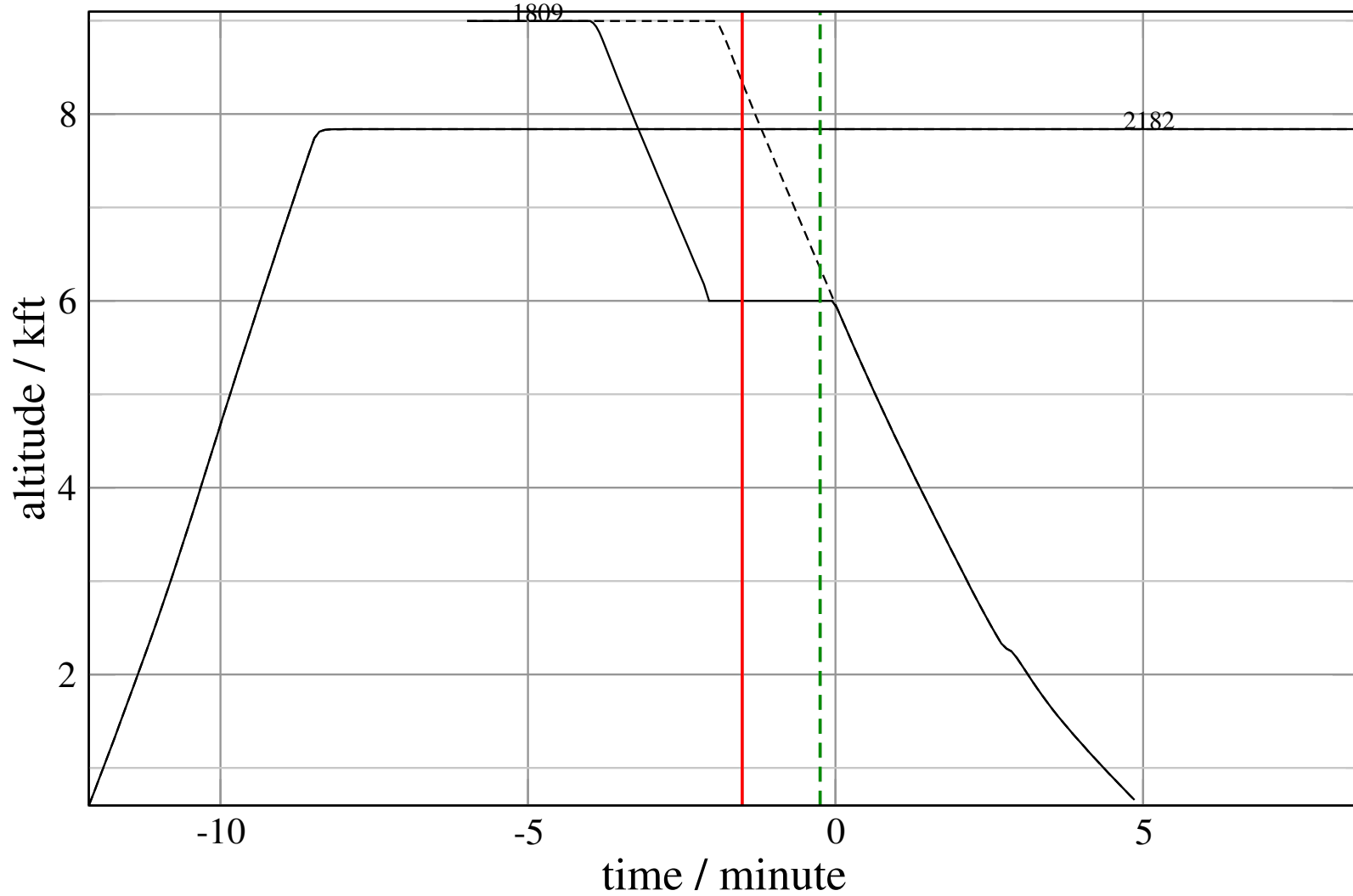
# Maneuver Planview

+ A1809C-D2182D 0.100H->1.512H: A1809C temp alt 6.0 kft, 2.0 Min (+0 s) 1809-2182-30



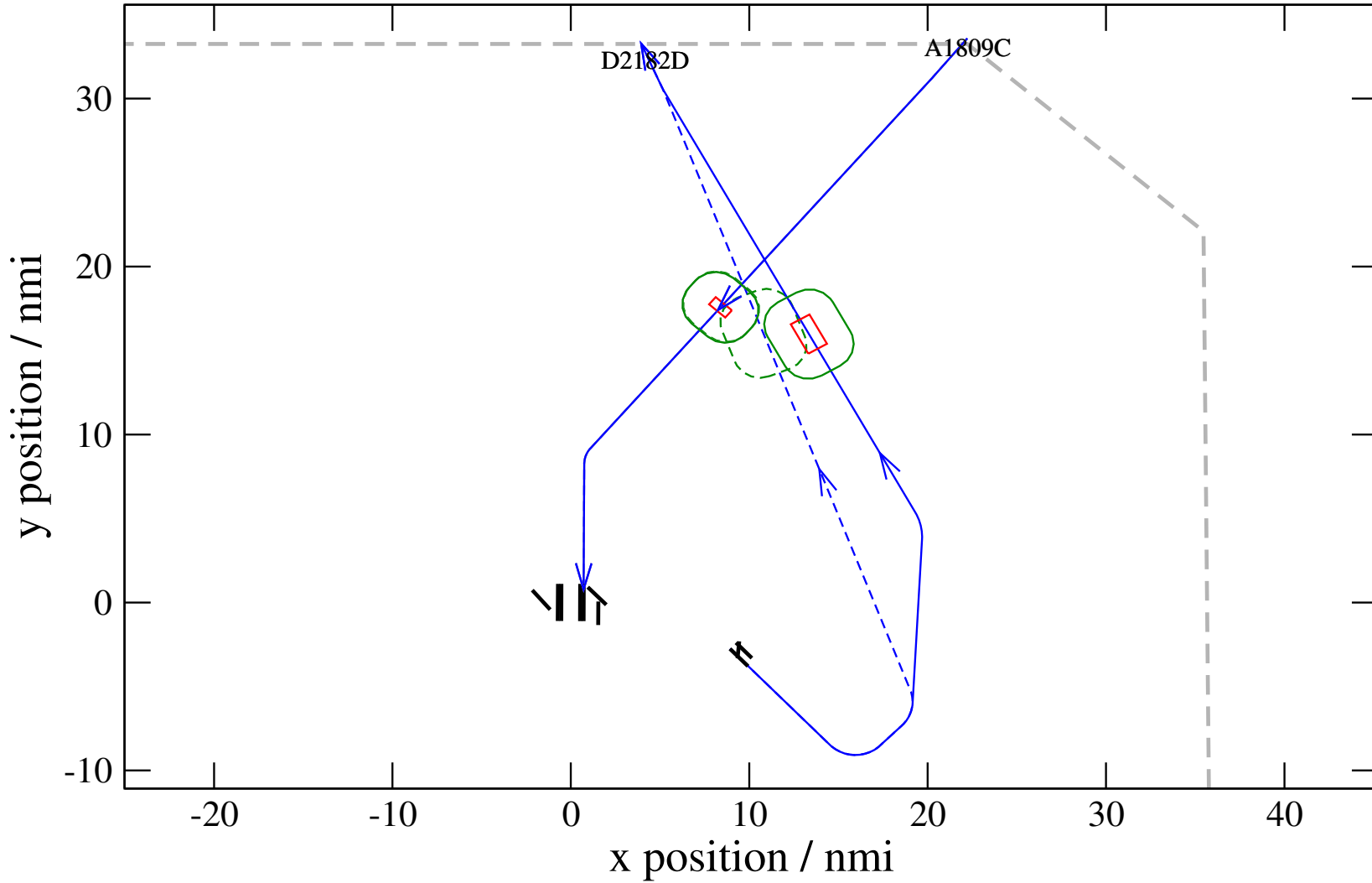
# Maneuver Altitude Profiles

+ A1809C-D2182D 0.100H->1.512H: A1809C temp alt 6.0 kft, 2.0 Min (+0 s) 1809-2182-30



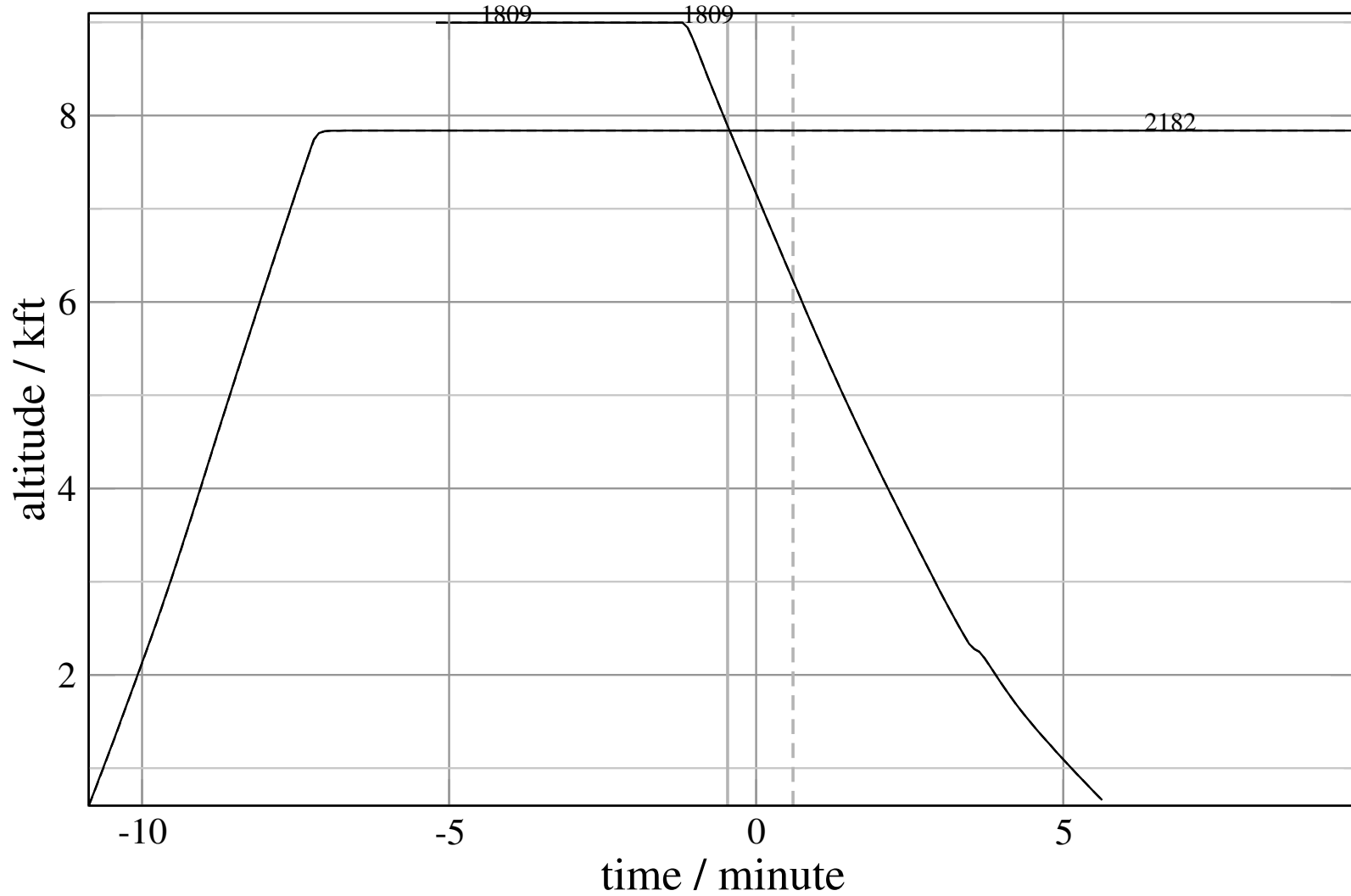
# Maneuver Planview

+ D2182D-A1809C 0.362V->1.136H: D2182D reroute2 0 nm, -40 deg, 12 nm (+23 s) 1809-2182-31



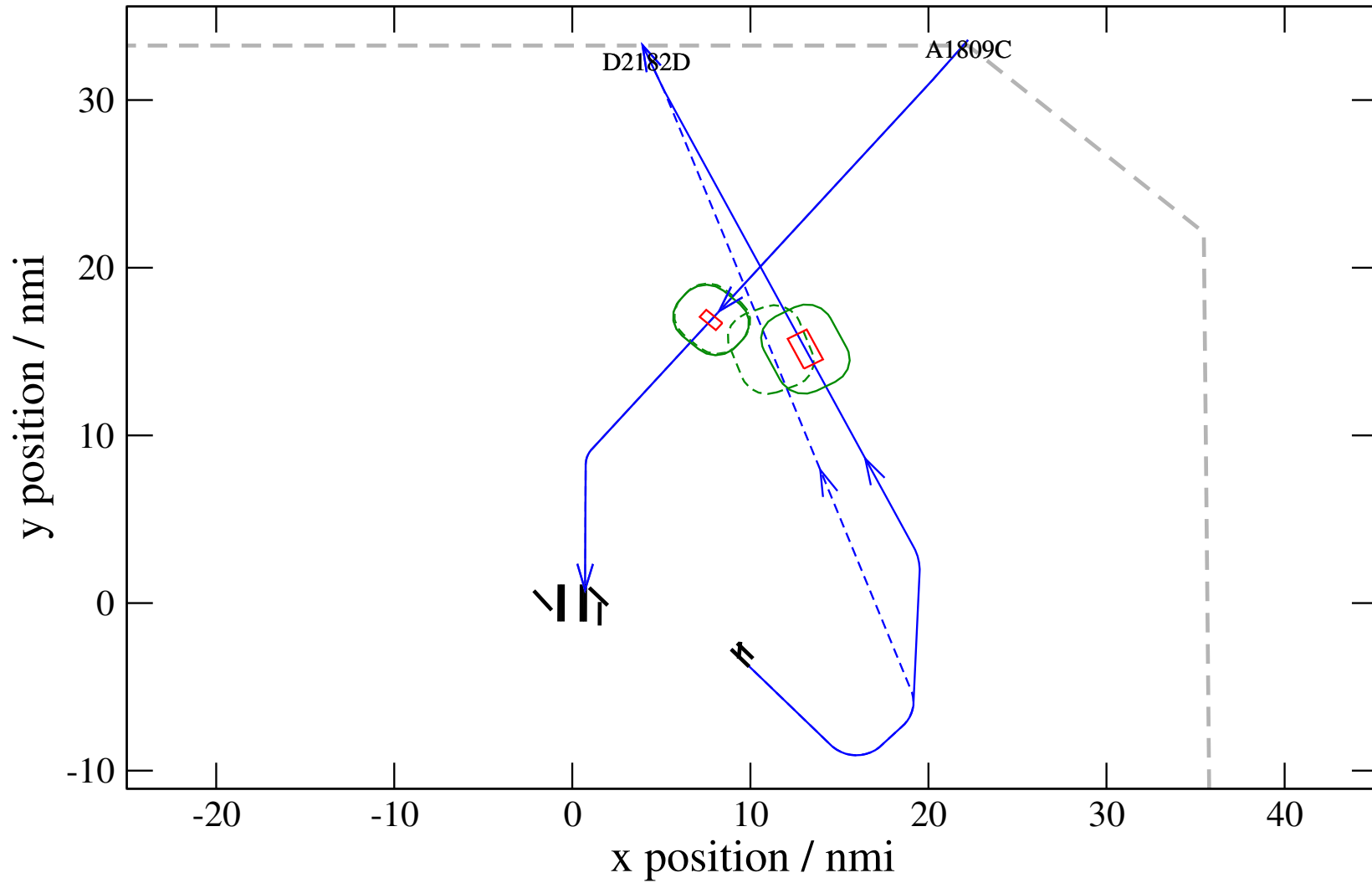
# Maneuver Altitude Profiles

+ D2182D-A1809C 0.362V->1.136H: D2182D reroute2 0 nm, -40 deg, 12 nm (+23 s) 1809-2182-31



# Maneuver Planview

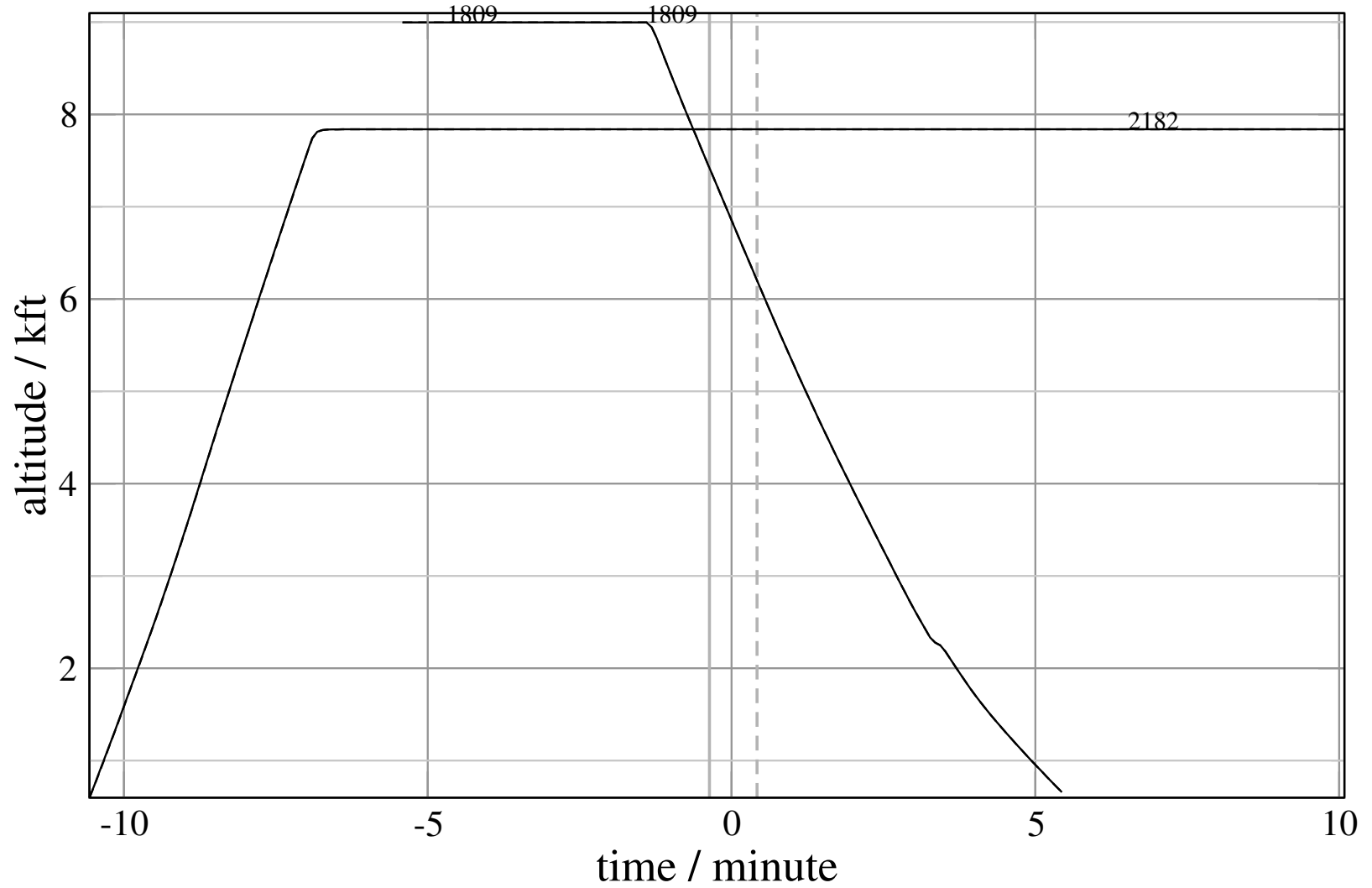
+ D2182D-A1809C 0.658H->1.263H: D2182D reroute2 0 nm, -40 deg, 10 nm (+16 s) 1809-2182-32





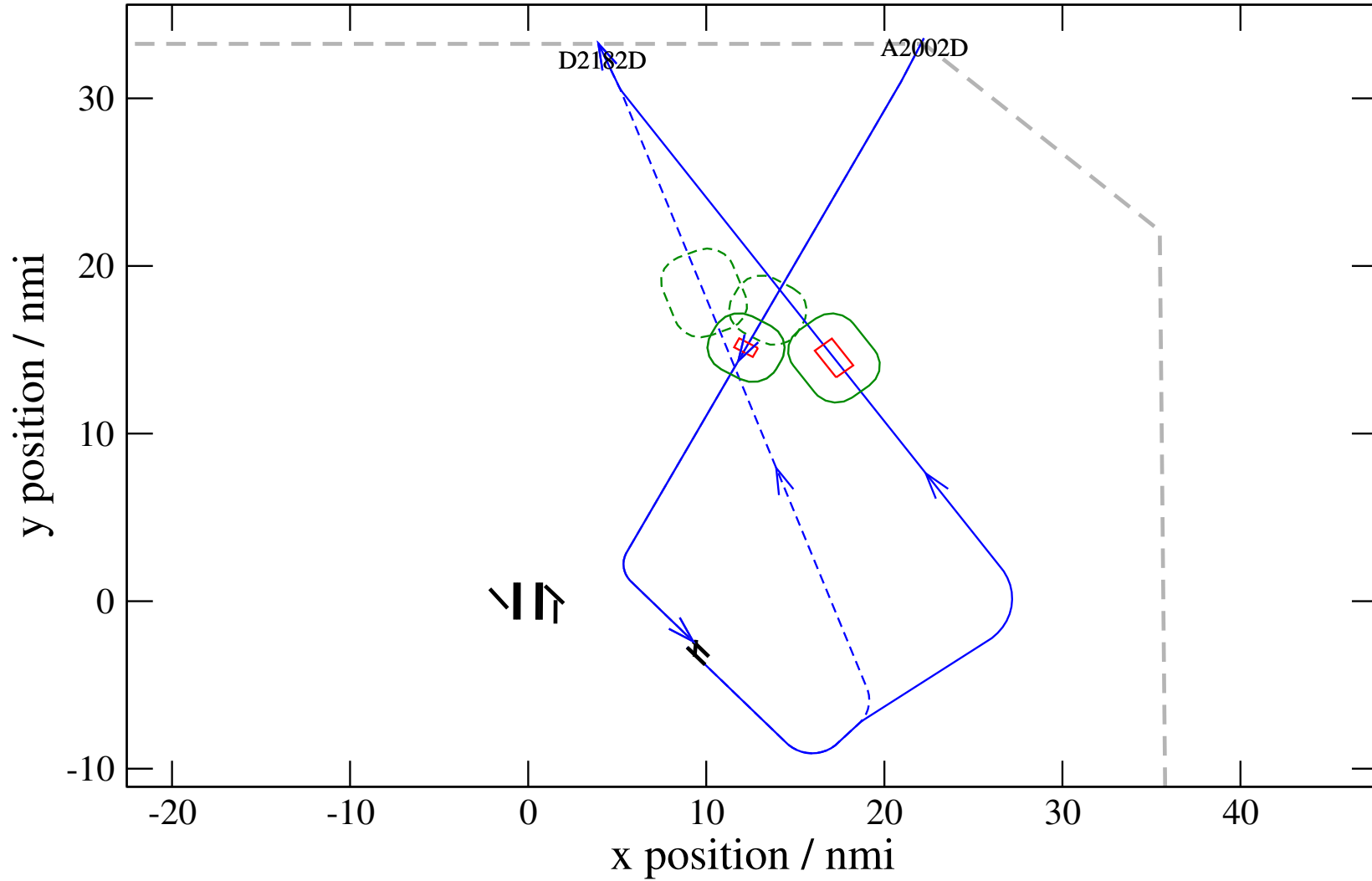
# Maneuver Altitude Profiles

+ D2182D-A1809C 0.658H->1.263H: D2182D reroute2 0 nm, -40 deg, 10 nm (+16 s) 1809-2182-32



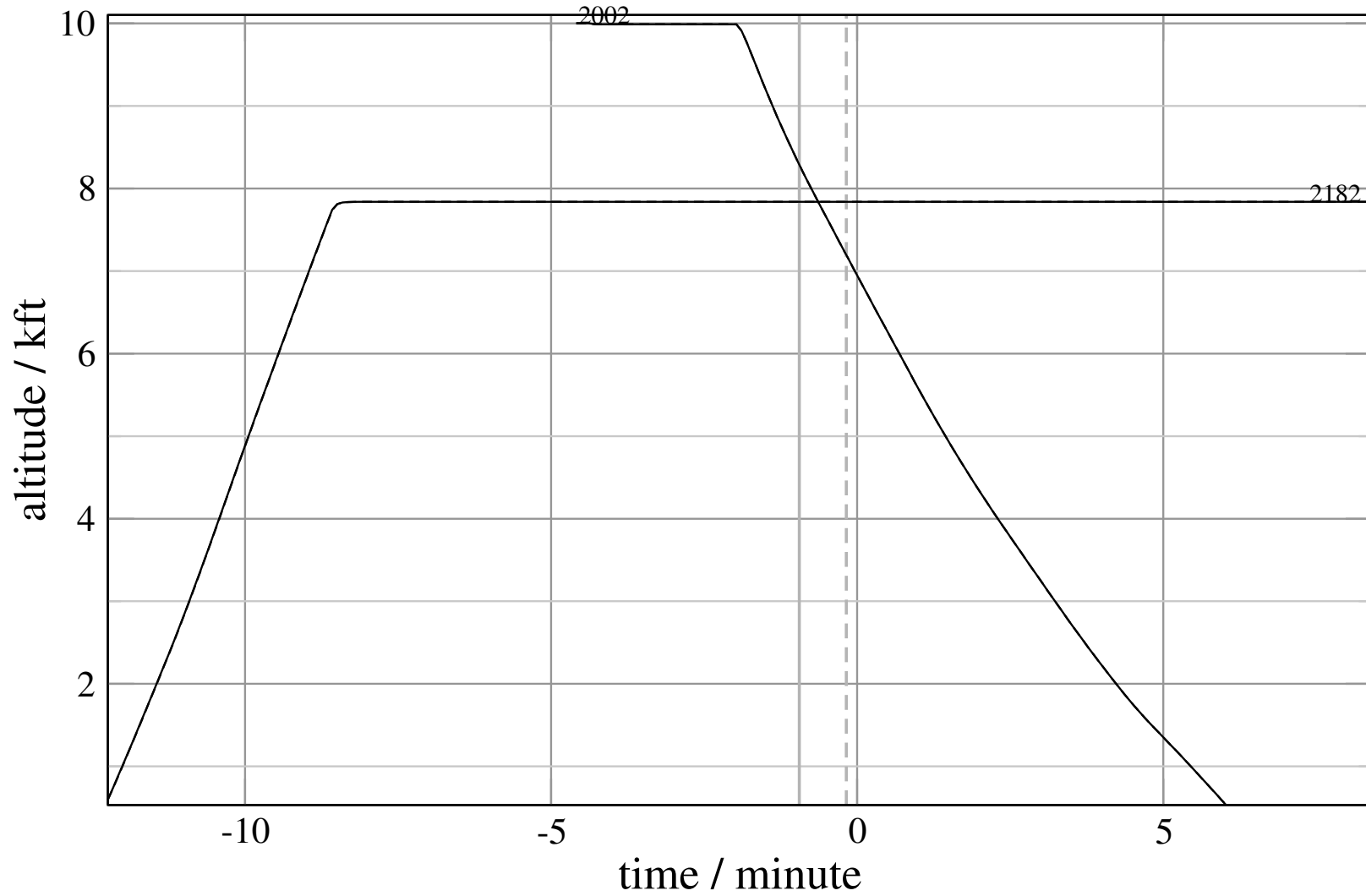
# Maneuver Planview

+ D2182D-A2002D 0.667H->1.064H: D2182D reroute2 0 nm, 10 deg, 12 nm (+169 s) 2002-2182-27



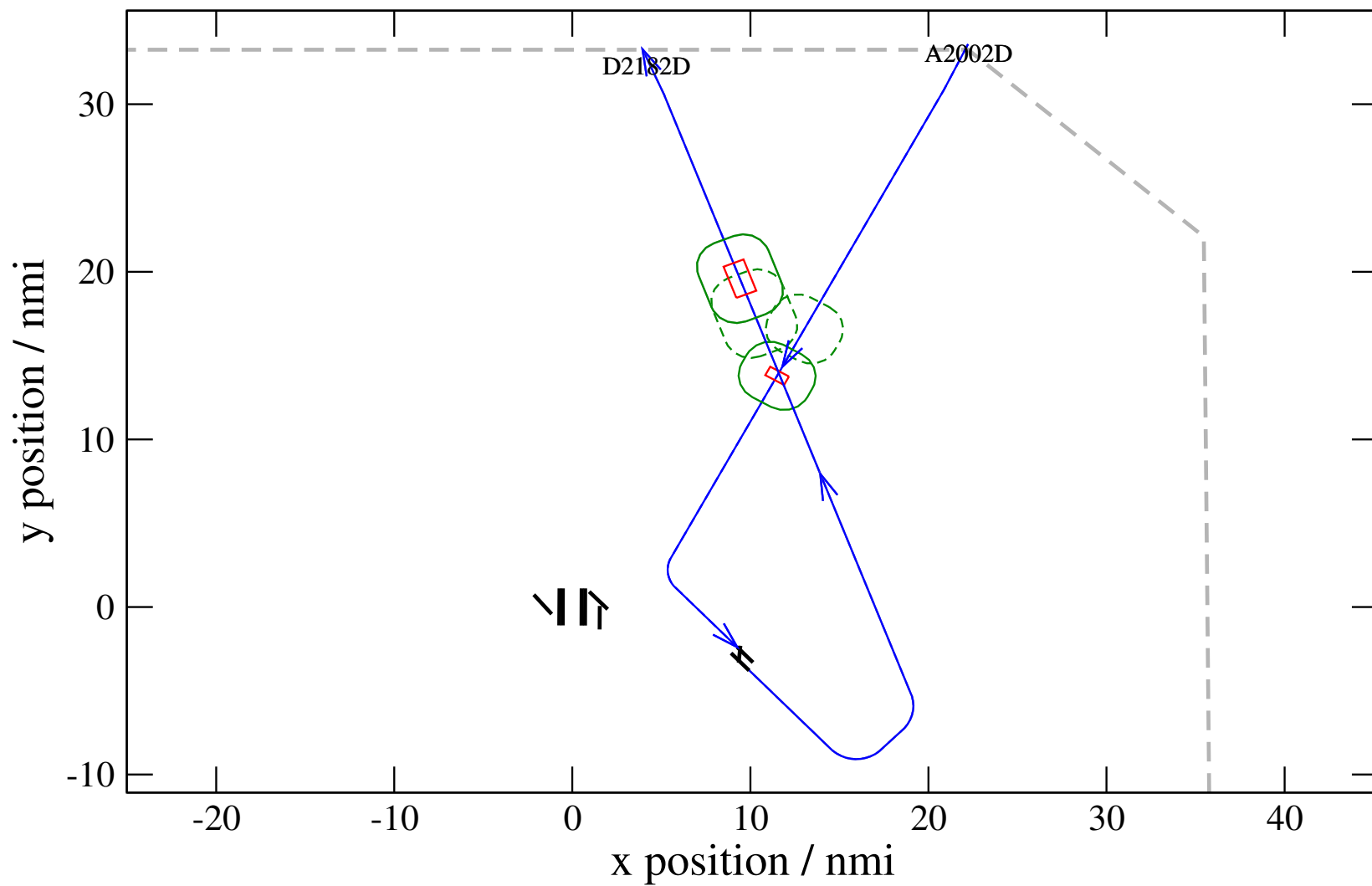
# Maneuver Altitude Profiles

+ D2182D-A2002D 0.667H->1.064H: D2182D reroute2 0 nm, 10 deg, 12 nm (+169 s) 2002-2182-27



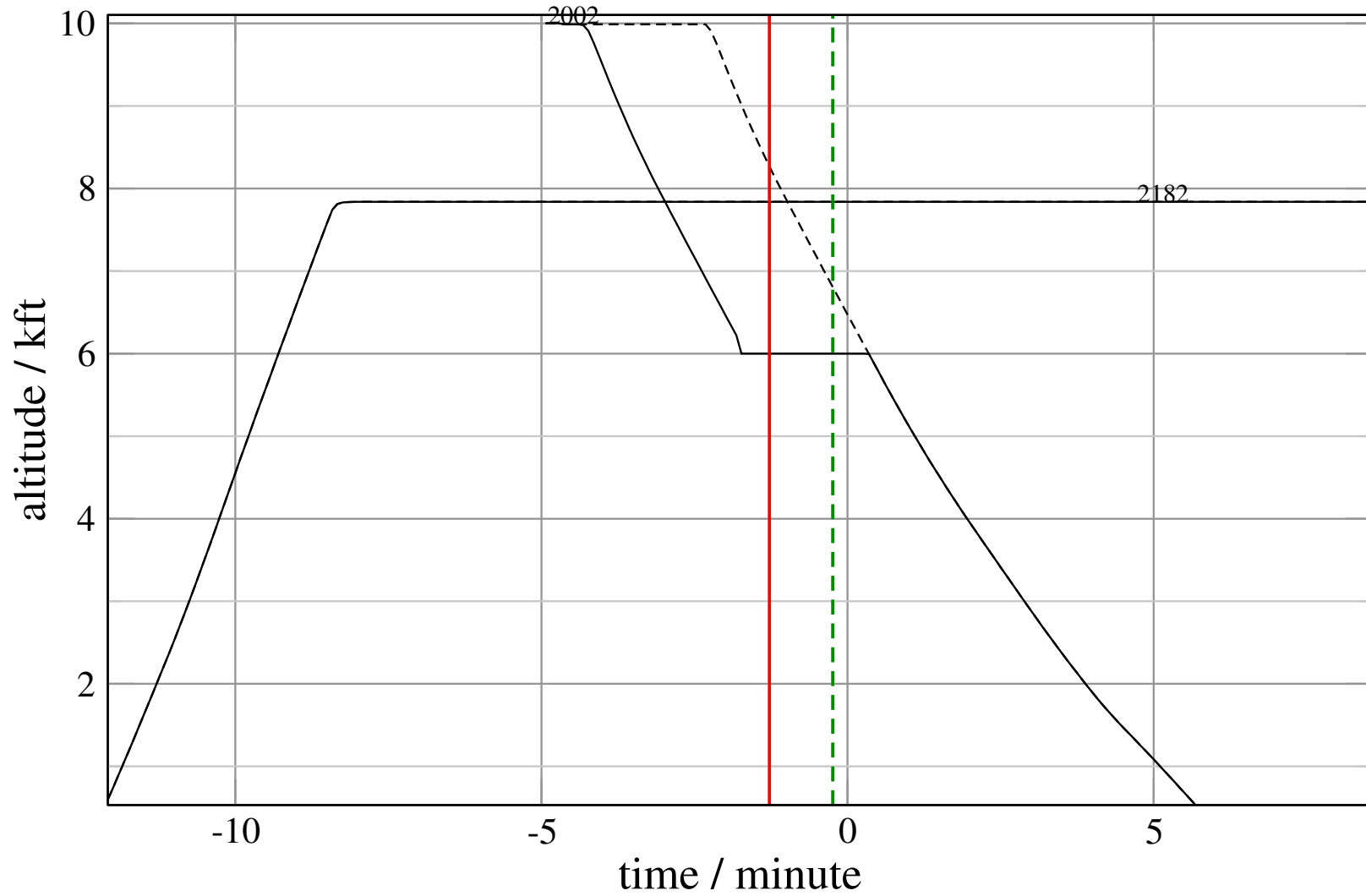
# Maneuver Planview

+ A2002D-D2182D 0.410H->1.505H: A2002D temp alt 6.0 kft, 2.0 Min (+0 s) 2002-2182-28



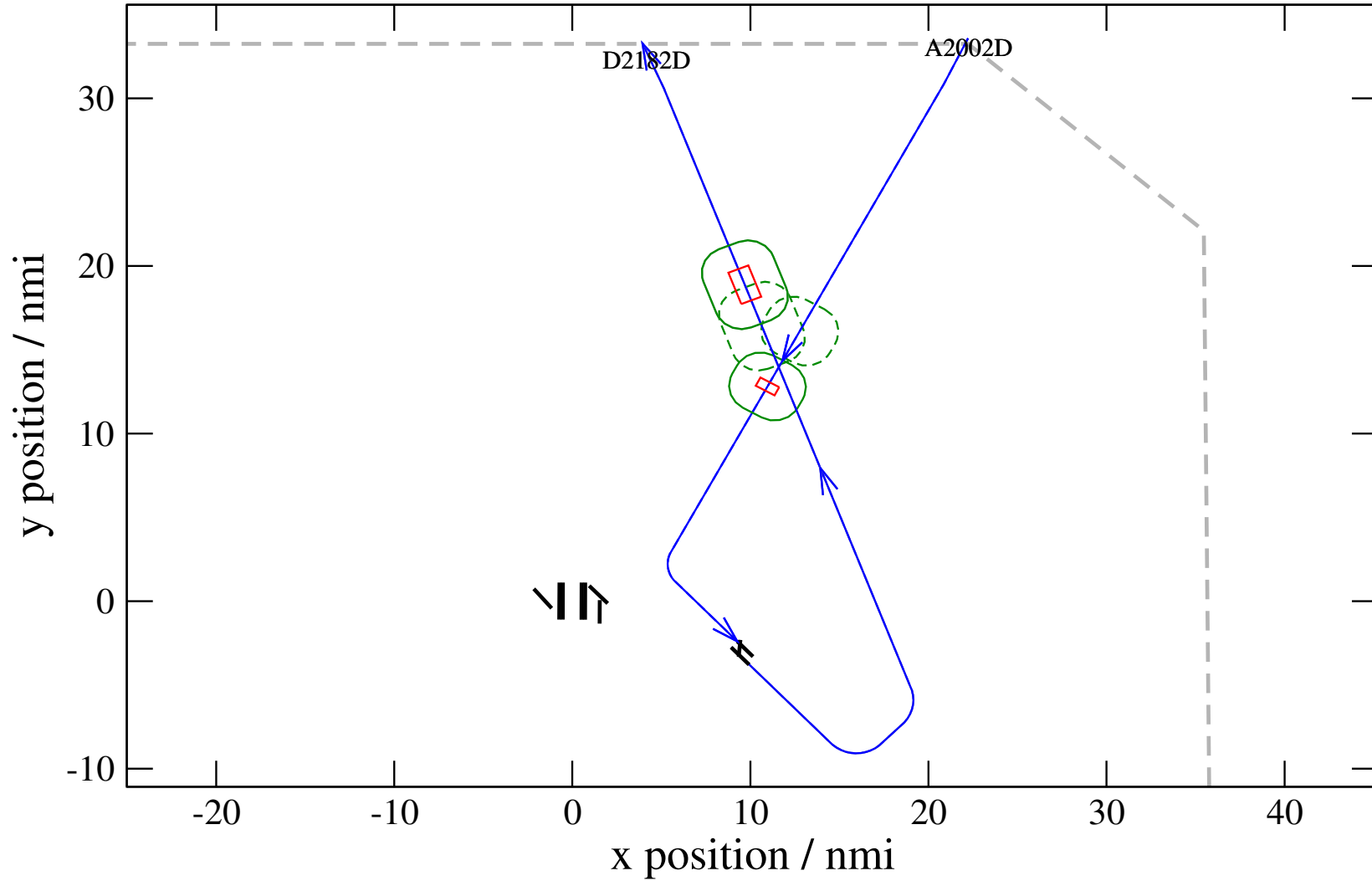
# Maneuver Altitude Profiles

+ A2002D-D2182D 0.410H->1.505H: A2002D temp alt 6.0 kft, 2.0 Min (+0 s) 2002-2182-28



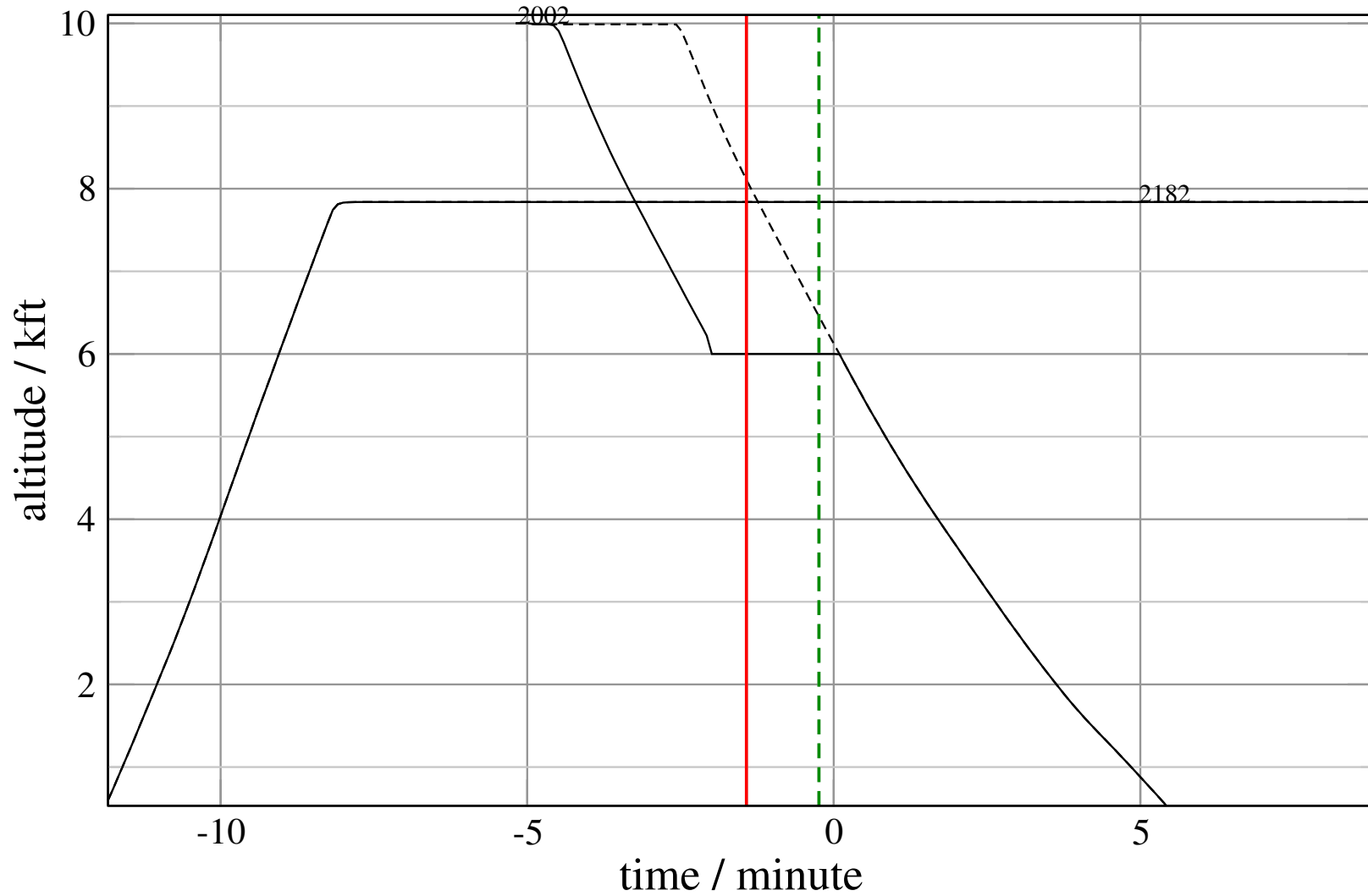
# Maneuver Planview

+ A2002D-D2182D 0.321V->1.507H: A2002D temp alt 6.0 kft, 2.0 Min (+0 s) 2002-2182-29



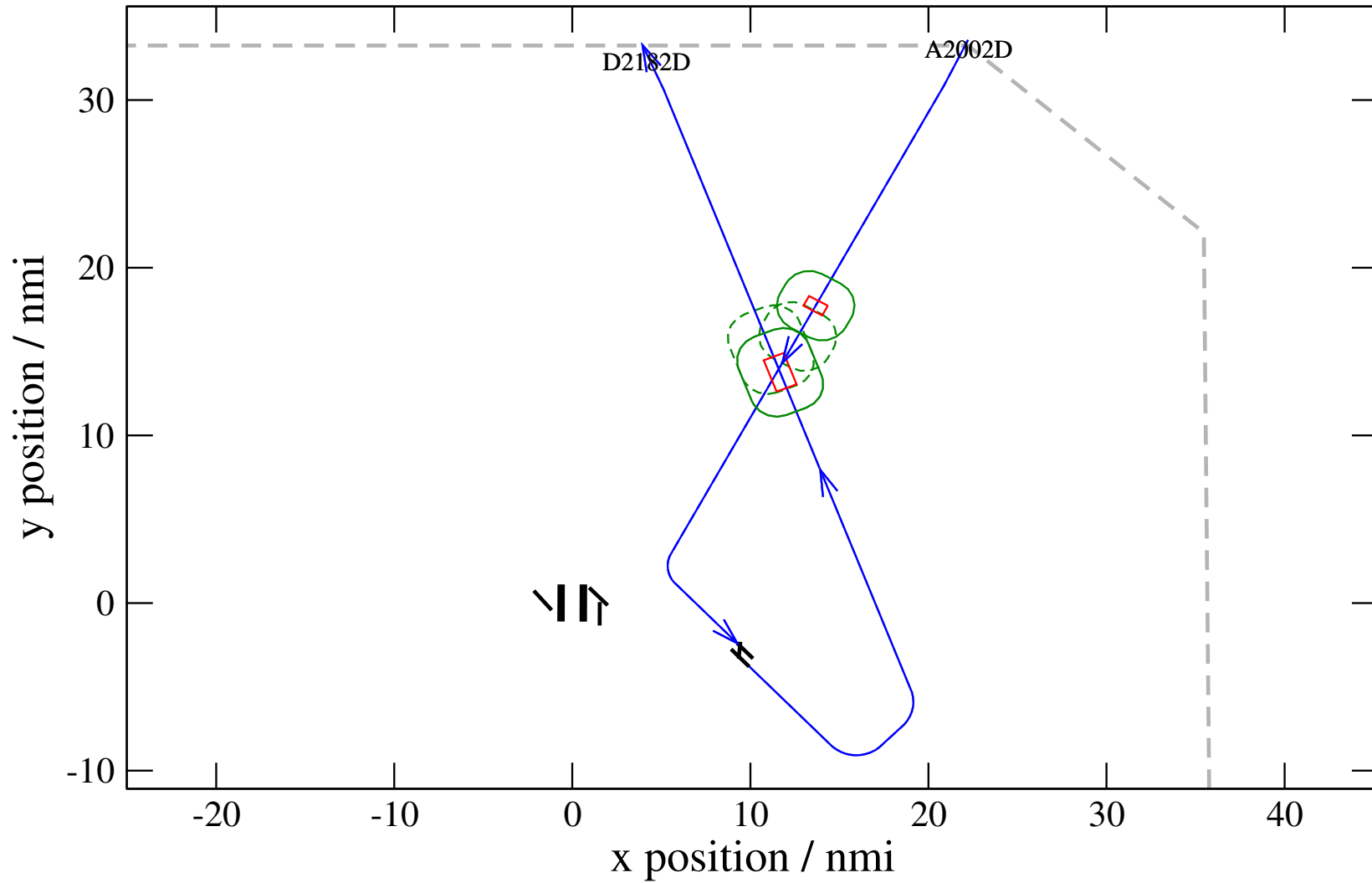
# Maneuver Altitude Profiles

+ A2002D-D2182D 0.321V->1.507H: A2002D temp alt 6.0 kft, 2.0 Min (+0 s) 2002-2182-29



# Maneuver Planview

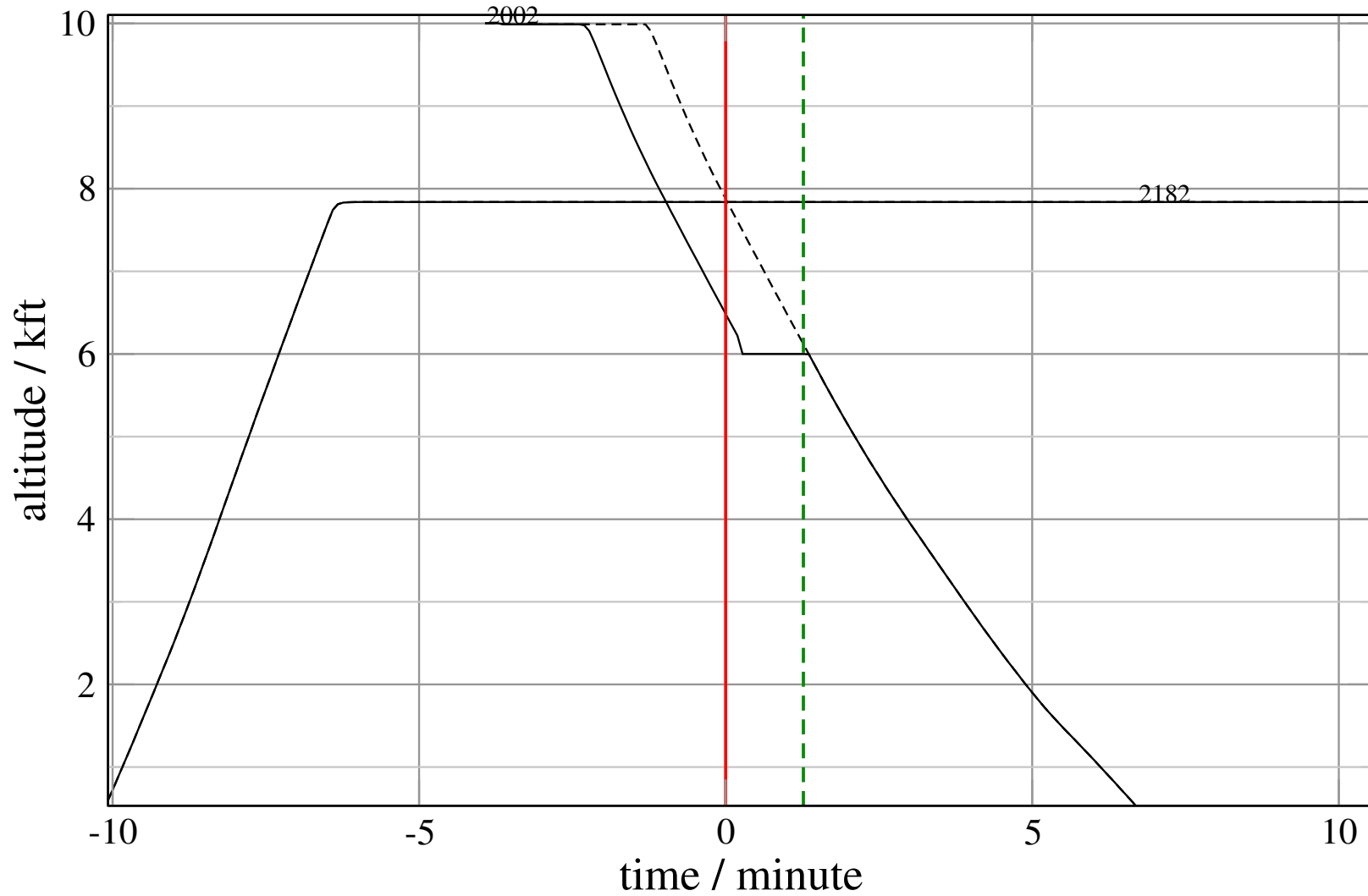
+ A2002D-D2182D 0.319V->1.140H: A2002D temp alt 6.0 kft, 1.0 Min (+0 s) 2002-2182-30





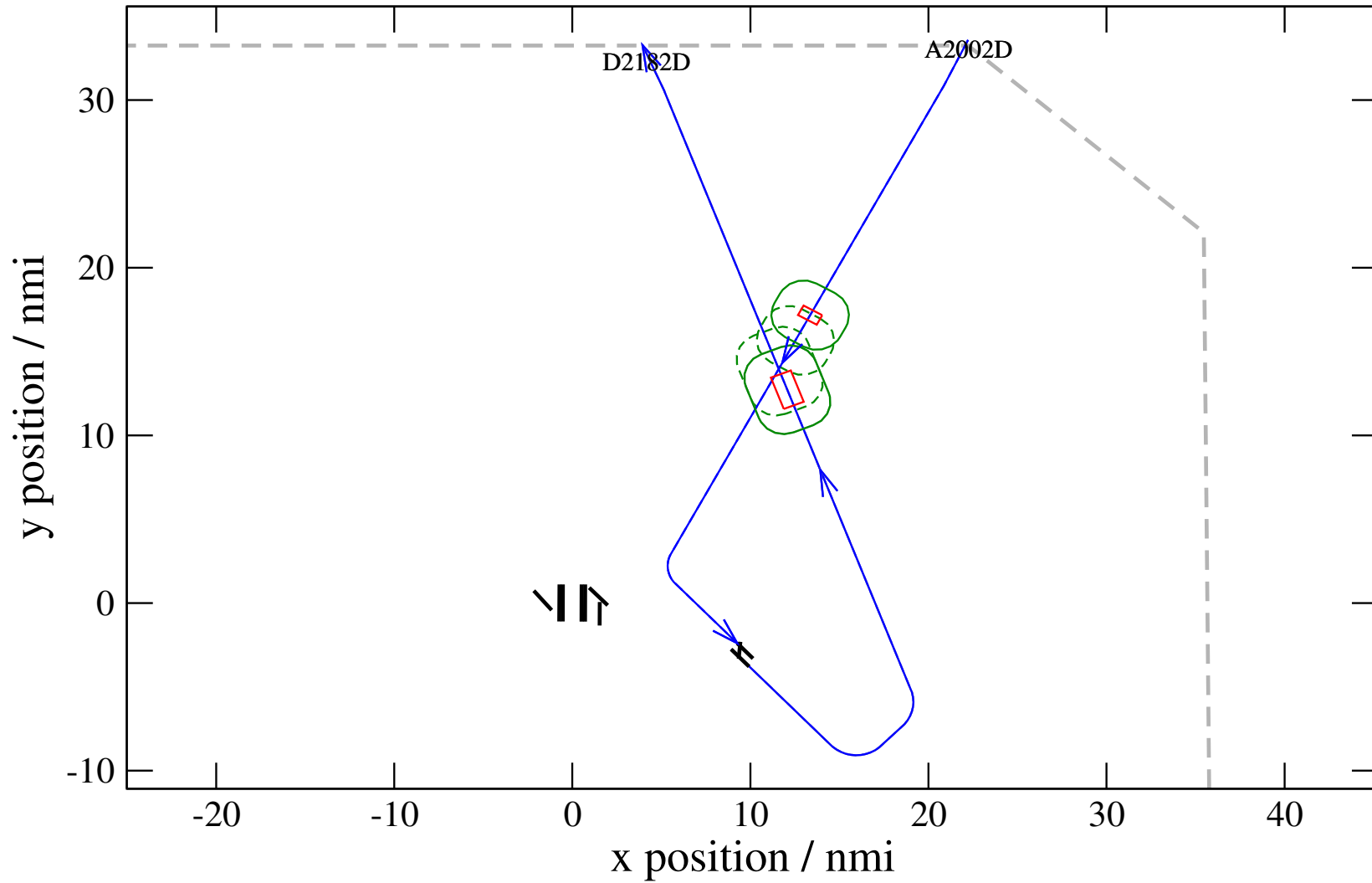
# Maneuver Altitude Profiles

+ A2002D-D2182D 0.319V->1.140H: A2002D temp alt 6.0 kft, 1.0 Min (+0 s) 2002-2182-30



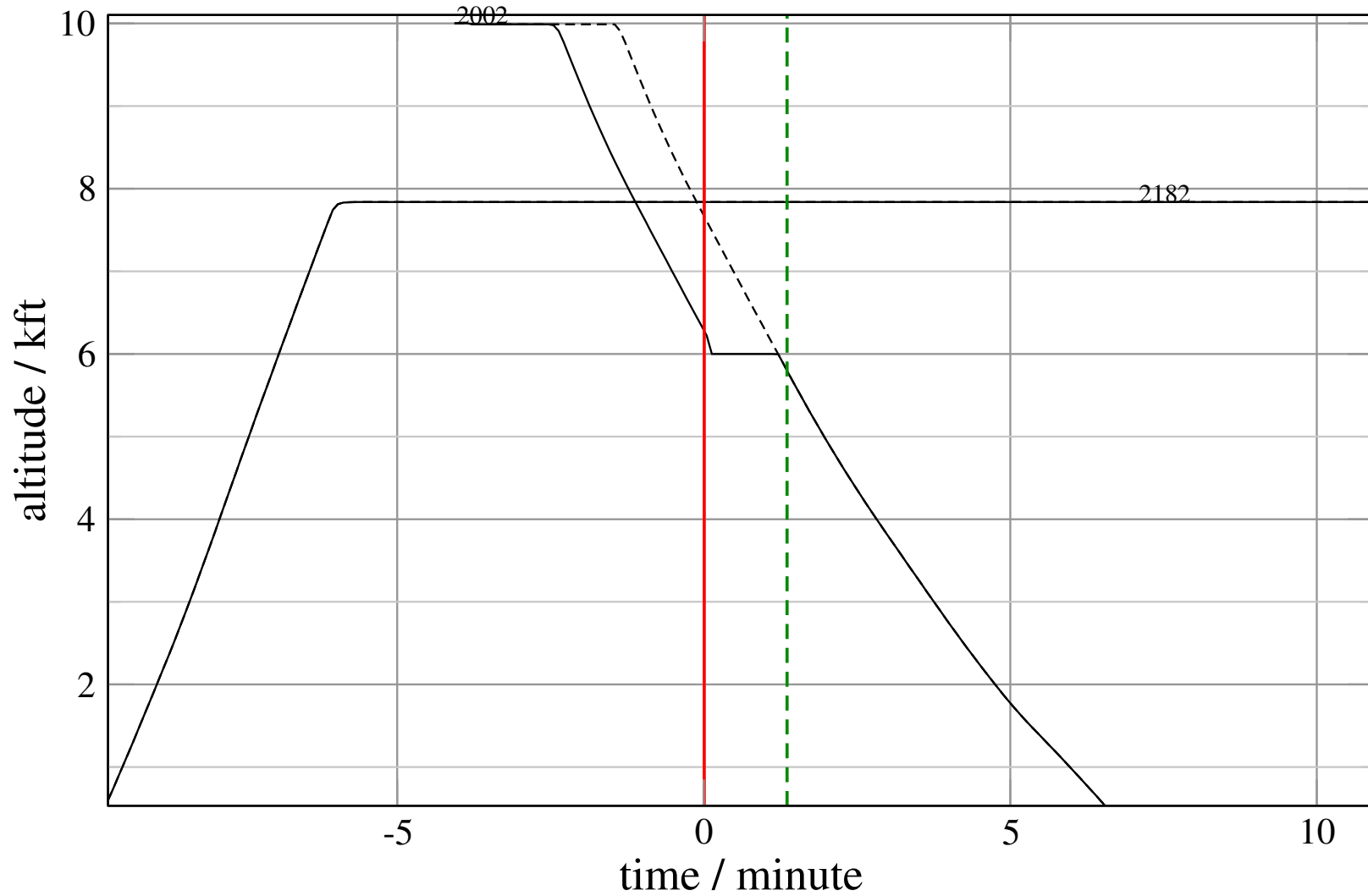
# Maneuver Planview

+ A2002D-D2182D 0.412H->1.250V: A2002D temp alt 6.0 kft, 1.0 Min (+0 s) 2002-2182-31



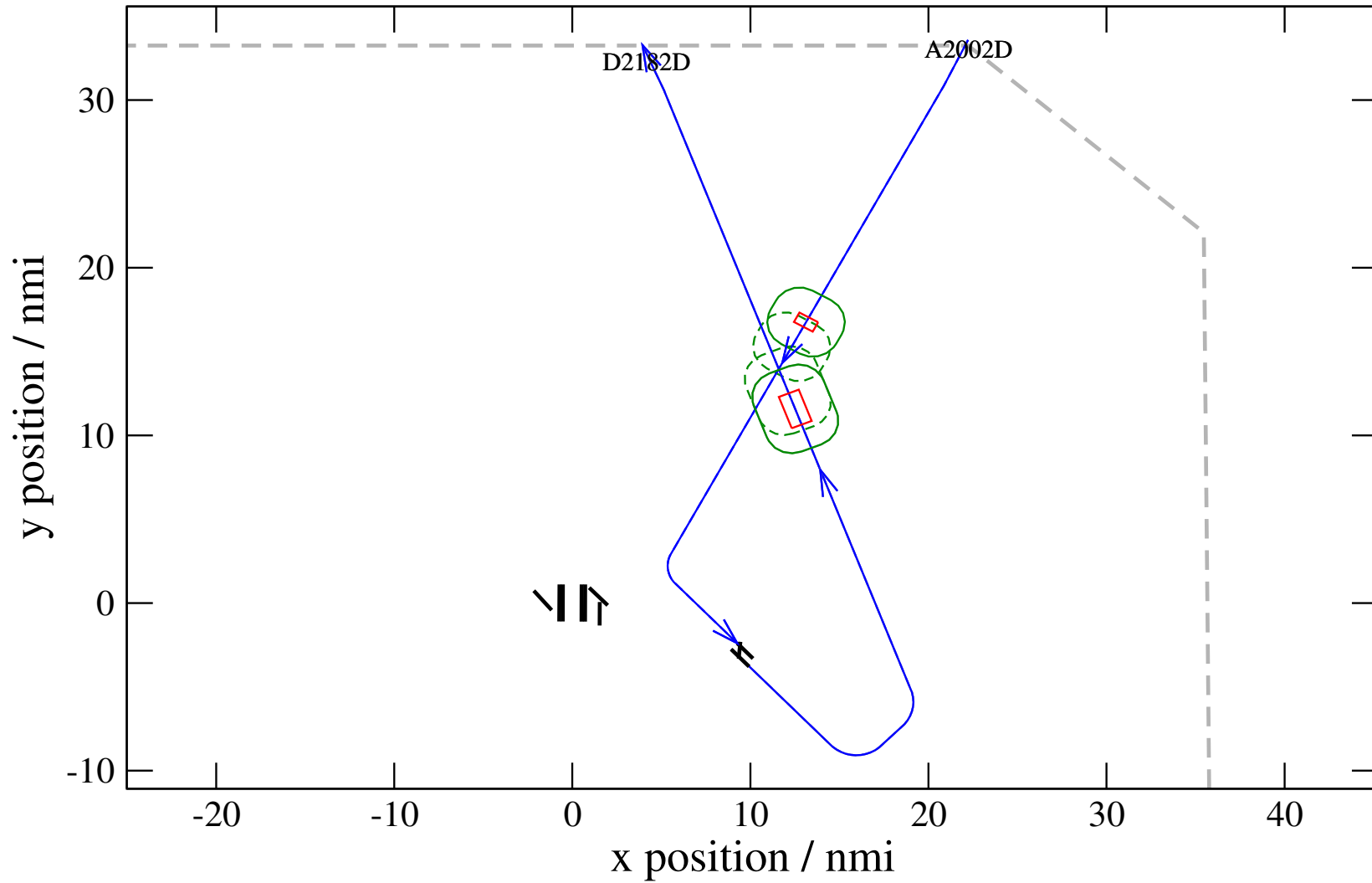
# Maneuver Altitude Profiles

+ A2002D-D2182D 0.412H->1.250V: A2002D temp alt 6.0 kft, 1.0 Min (+0 s) 2002-2182-31



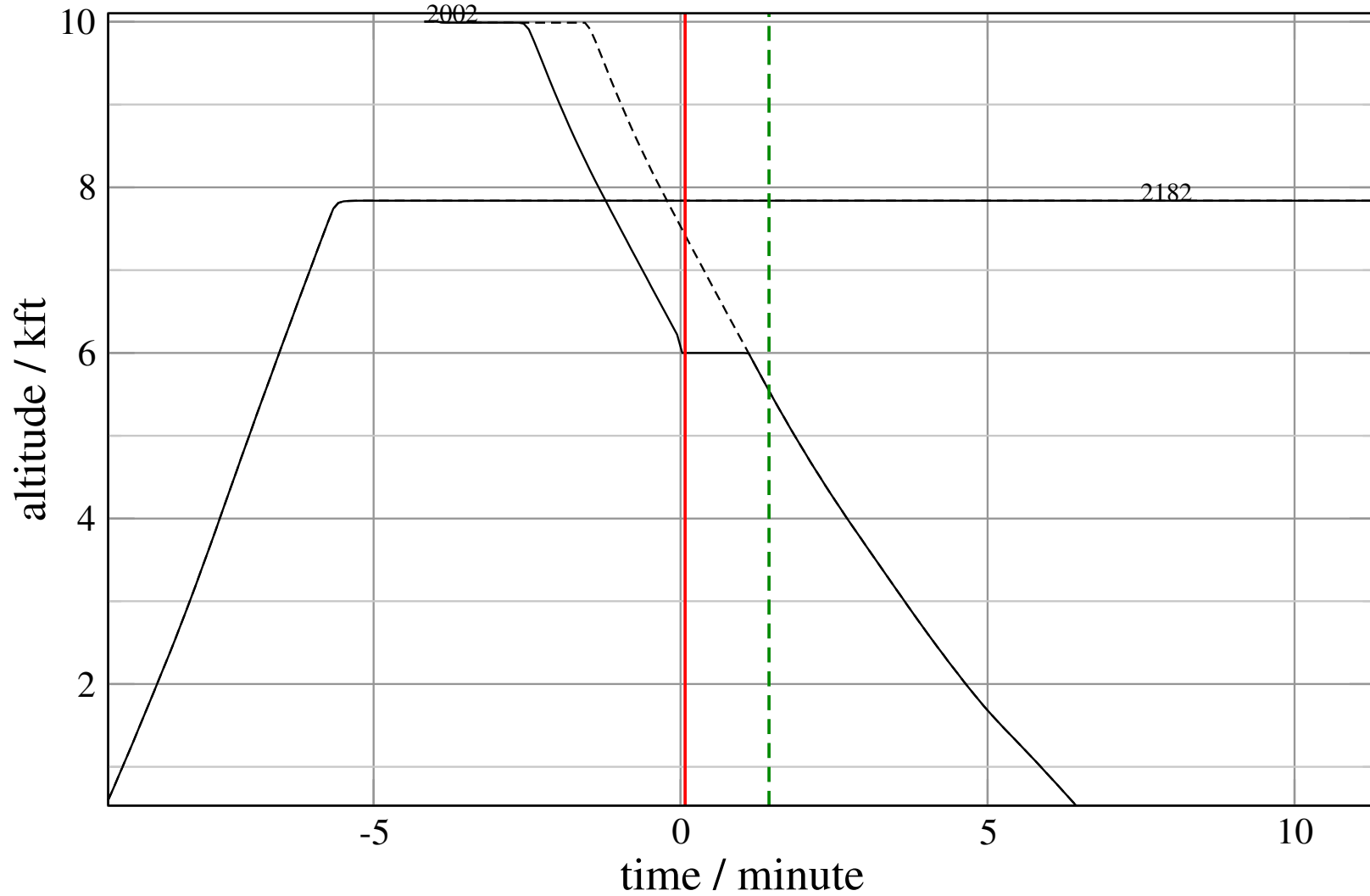
# Maneuver Planview

+ A2002D-D2182D 0.538V->1.396V: A2002D temp alt 6.0 kft, 1.0 Min (+0 s) 2002-2182-32



# Maneuver Altitude Profiles

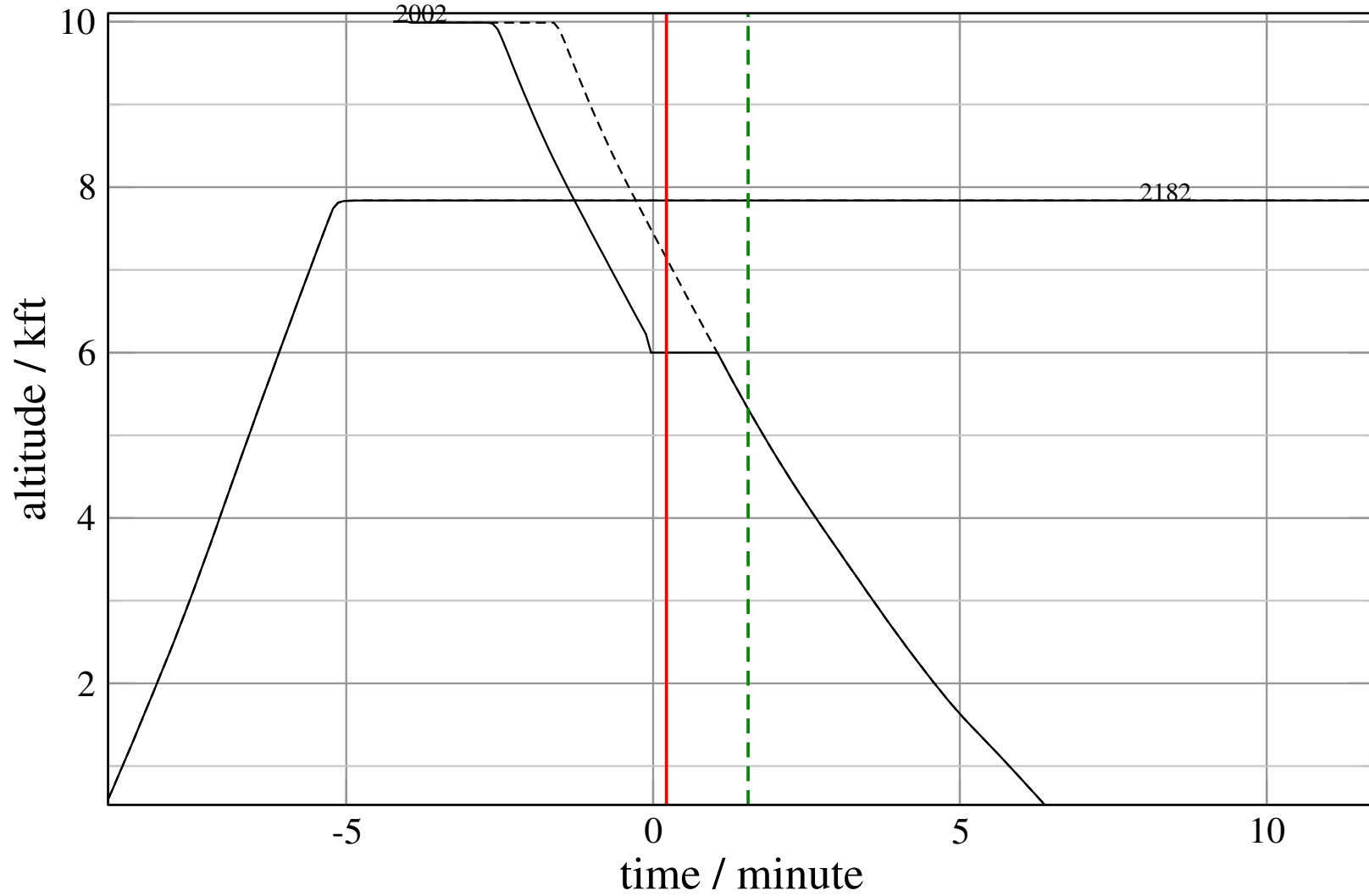
+ A2002D-D2182D 0.538V->1.396V: A2002D temp alt 6.0 kft, 1.0 Min (+0 s) 2002-2182-32





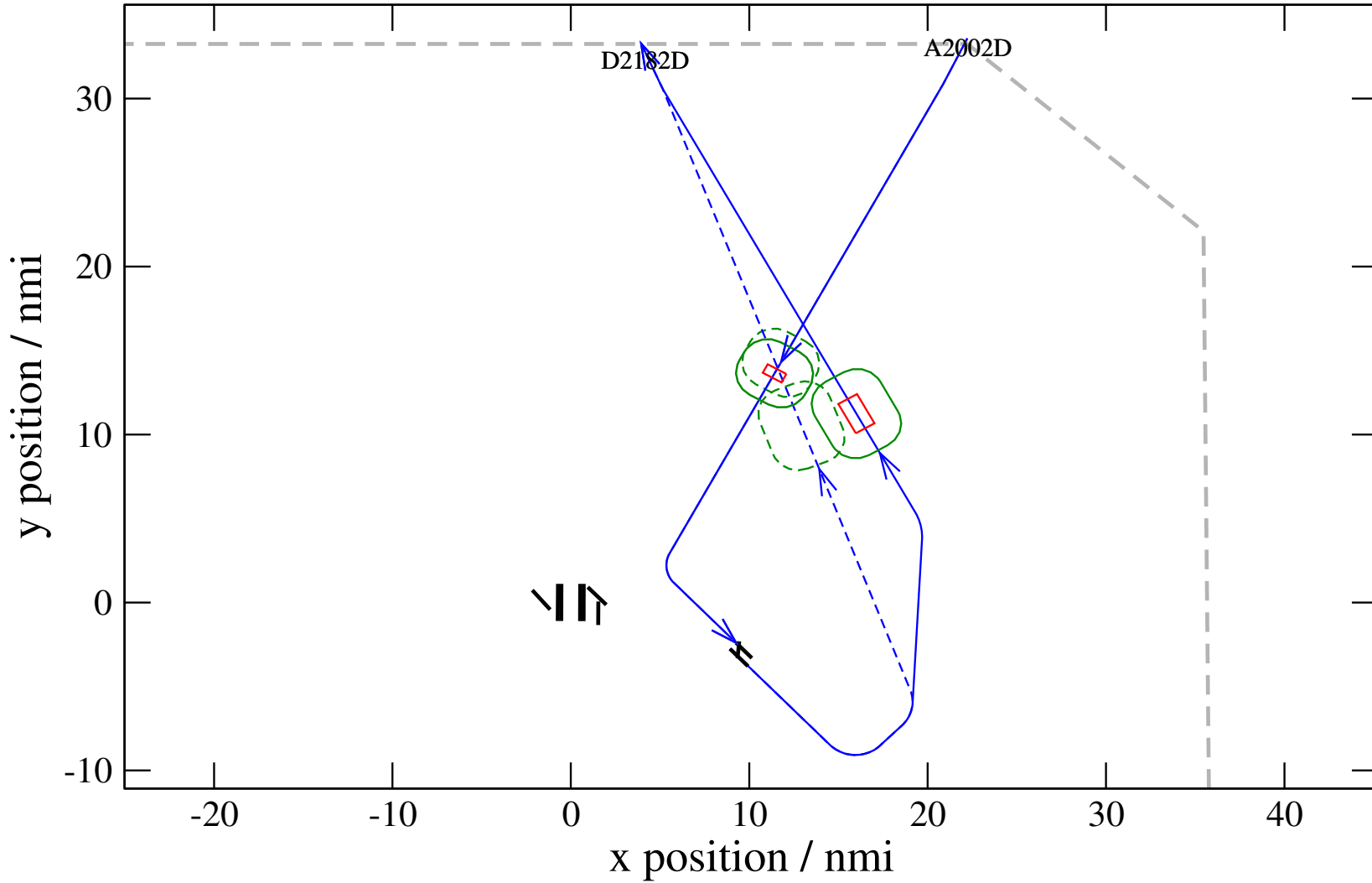
# Maneuver Altitude Profiles

+ A2002D-D2182D 0.704V->1.501H: A2002D temp alt 6.0 kft, 1.0 Min (+0 s) 2002-2182-33



# Maneuver Planview

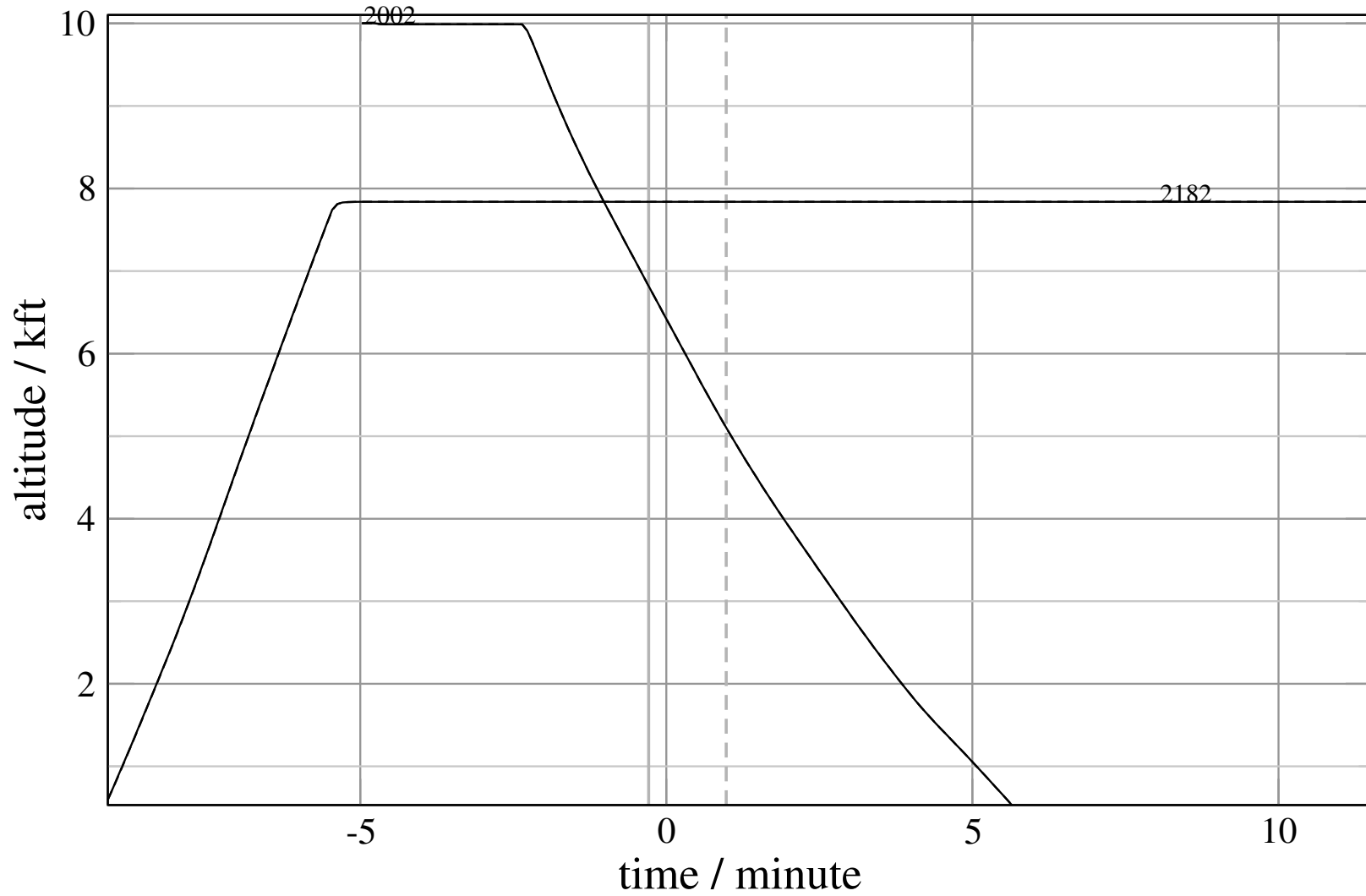
+ D2182D-A2002D 0.903V->1.138H: D2182D reroute2 0 nm, -40 deg, 12 nm (+23 s) 2002-2182-34





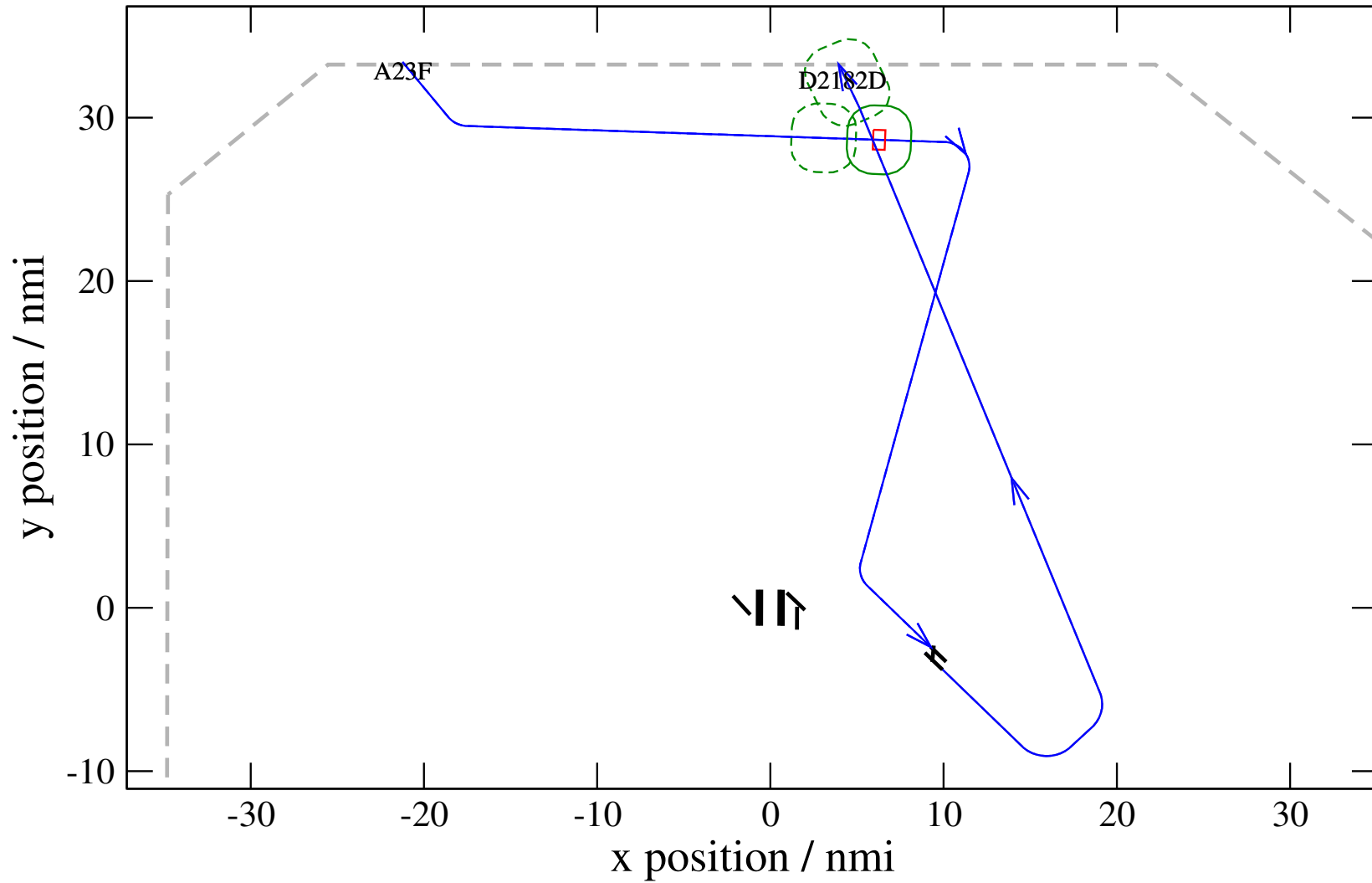
# Maneuver Altitude Profiles

+ D2182D-A2002D 0.903V->1.138H: D2182D reroute2 0 nm, -40 deg, 12 nm (+23 s) 2002-2182-34



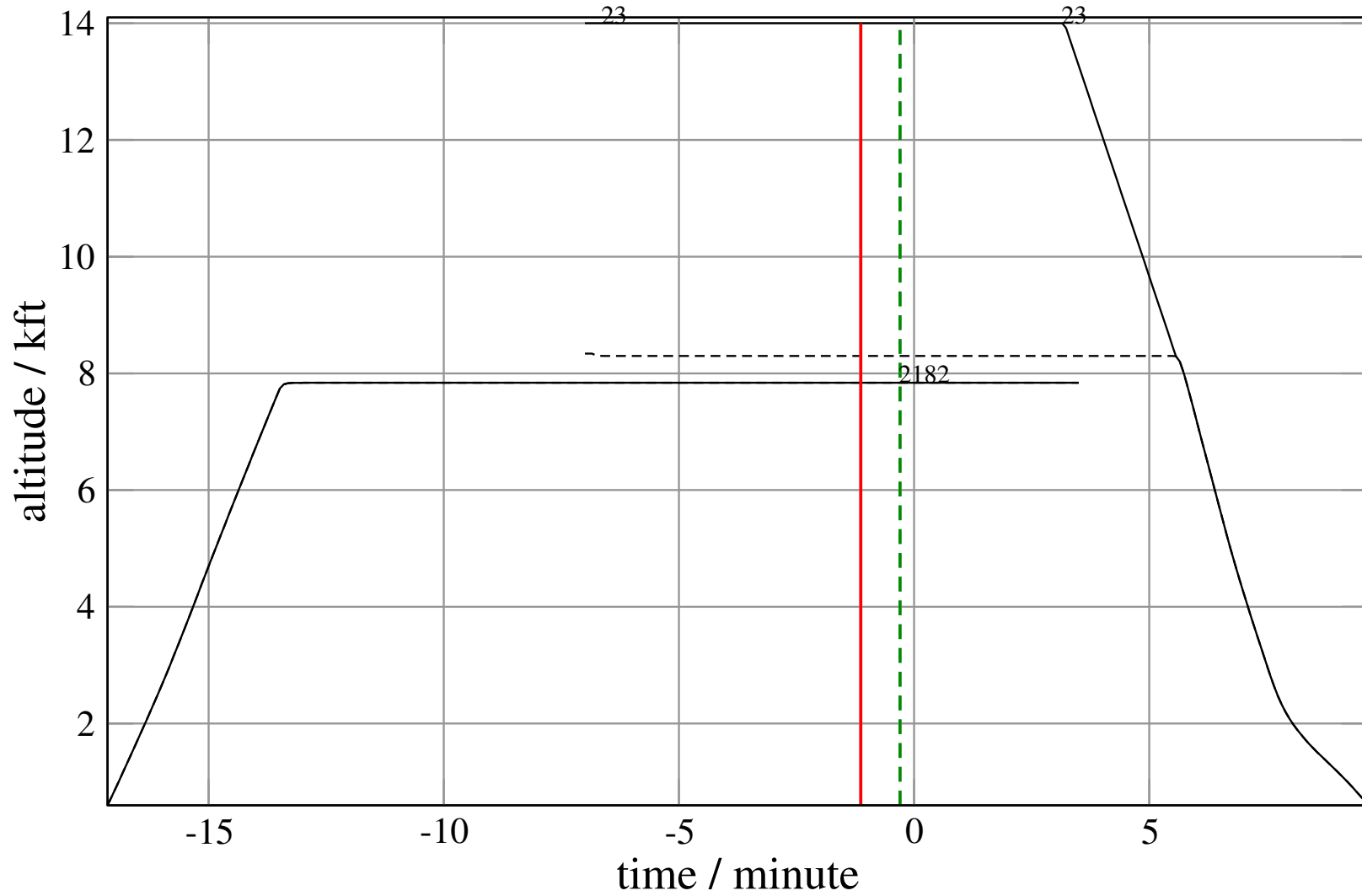
# Maneuver Planview

+ A23F-D2182D 0.619H->1.507H: A23F new level alt 14.0 kft (+0 s) 23-2182-22



# Maneuver Altitude Profiles

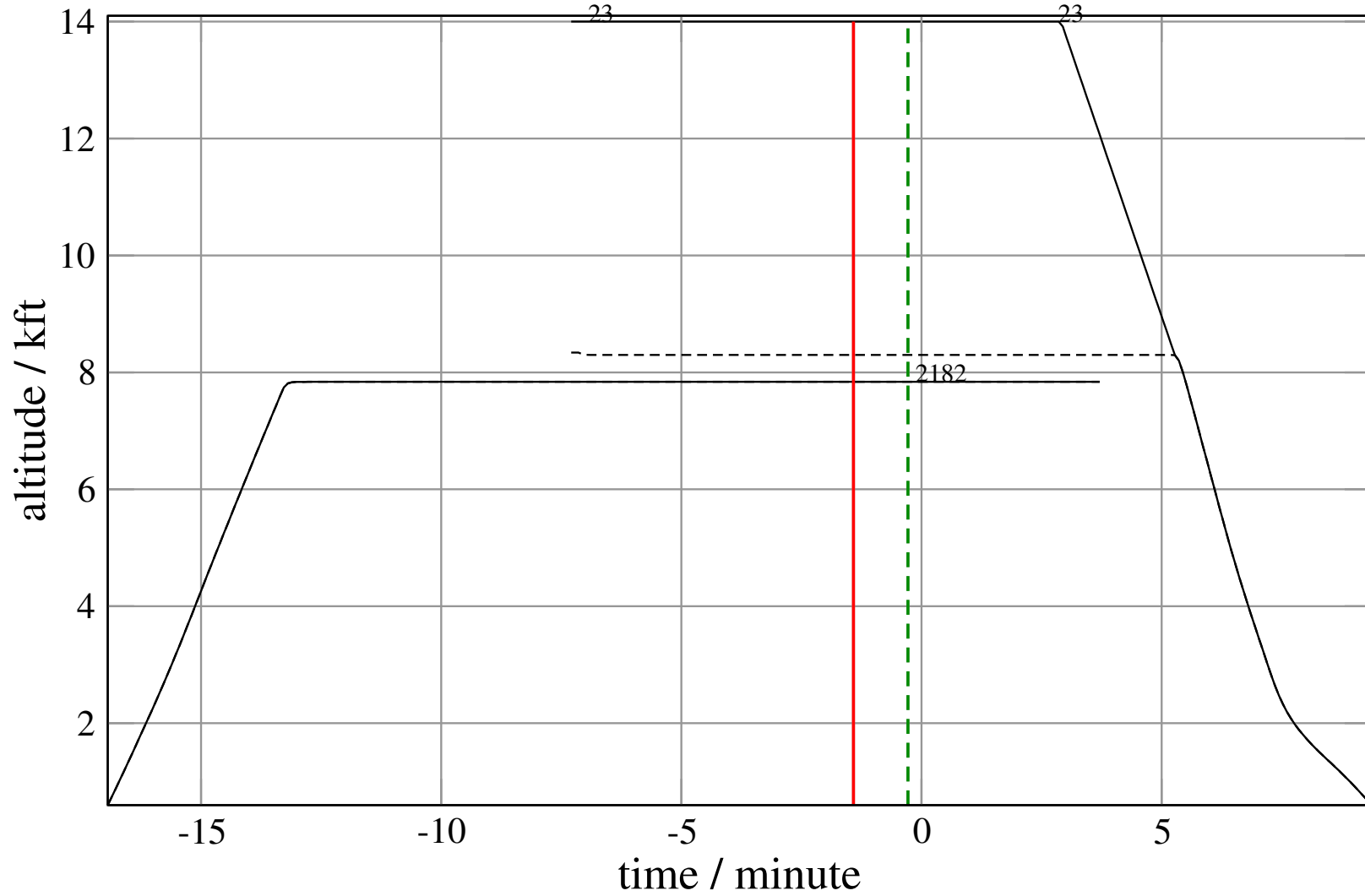
+ A23F-D2182D 0.619H->1.507H: A23F new level alt 14.0 kft (+0 s) 23-2182-22





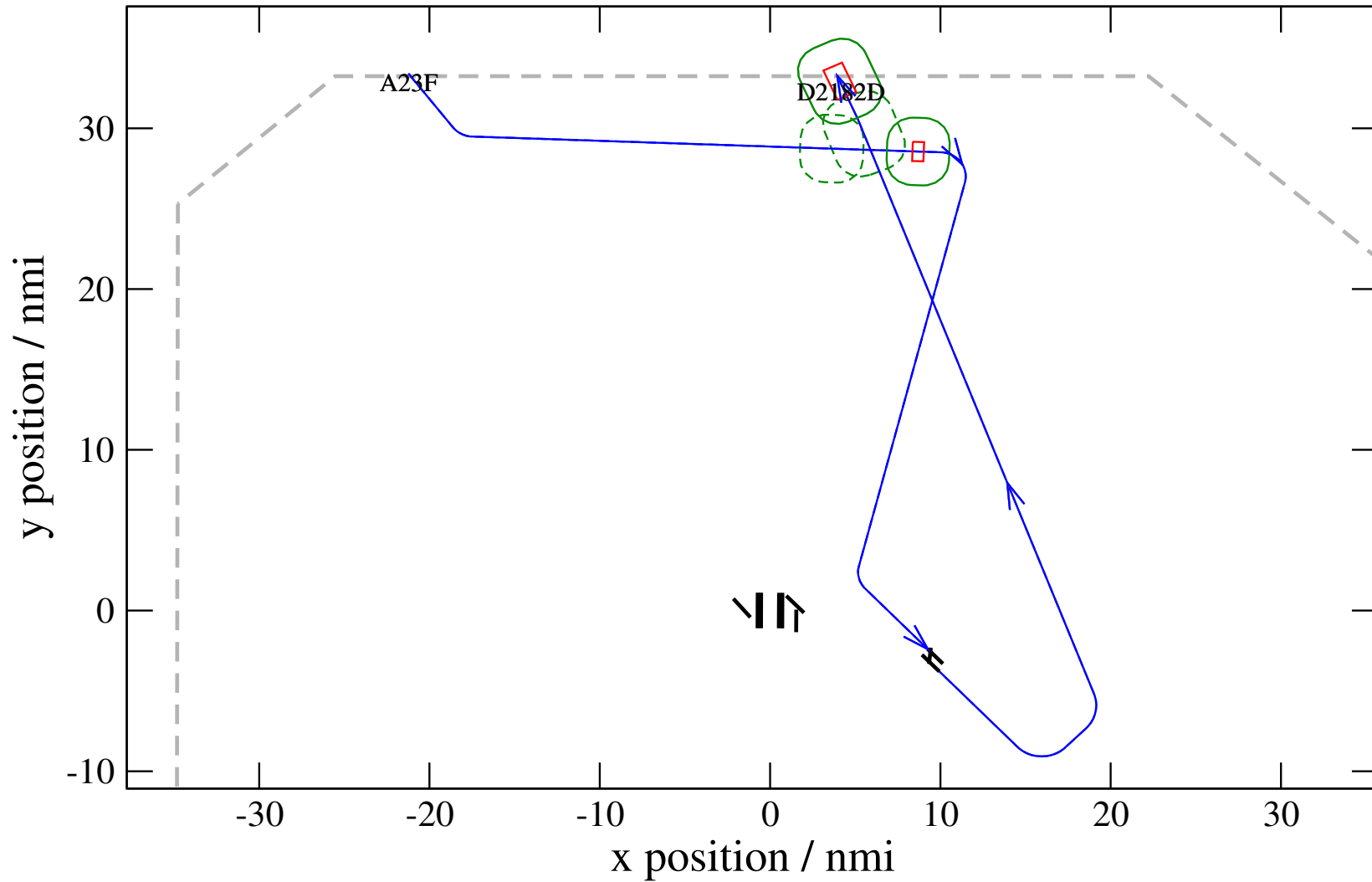
# Maneuver Altitude Profiles

+ A23F-D2182D 0.460V->1.506H: A23F new level alt 14.0 kft (+0 s) 23-2182-23



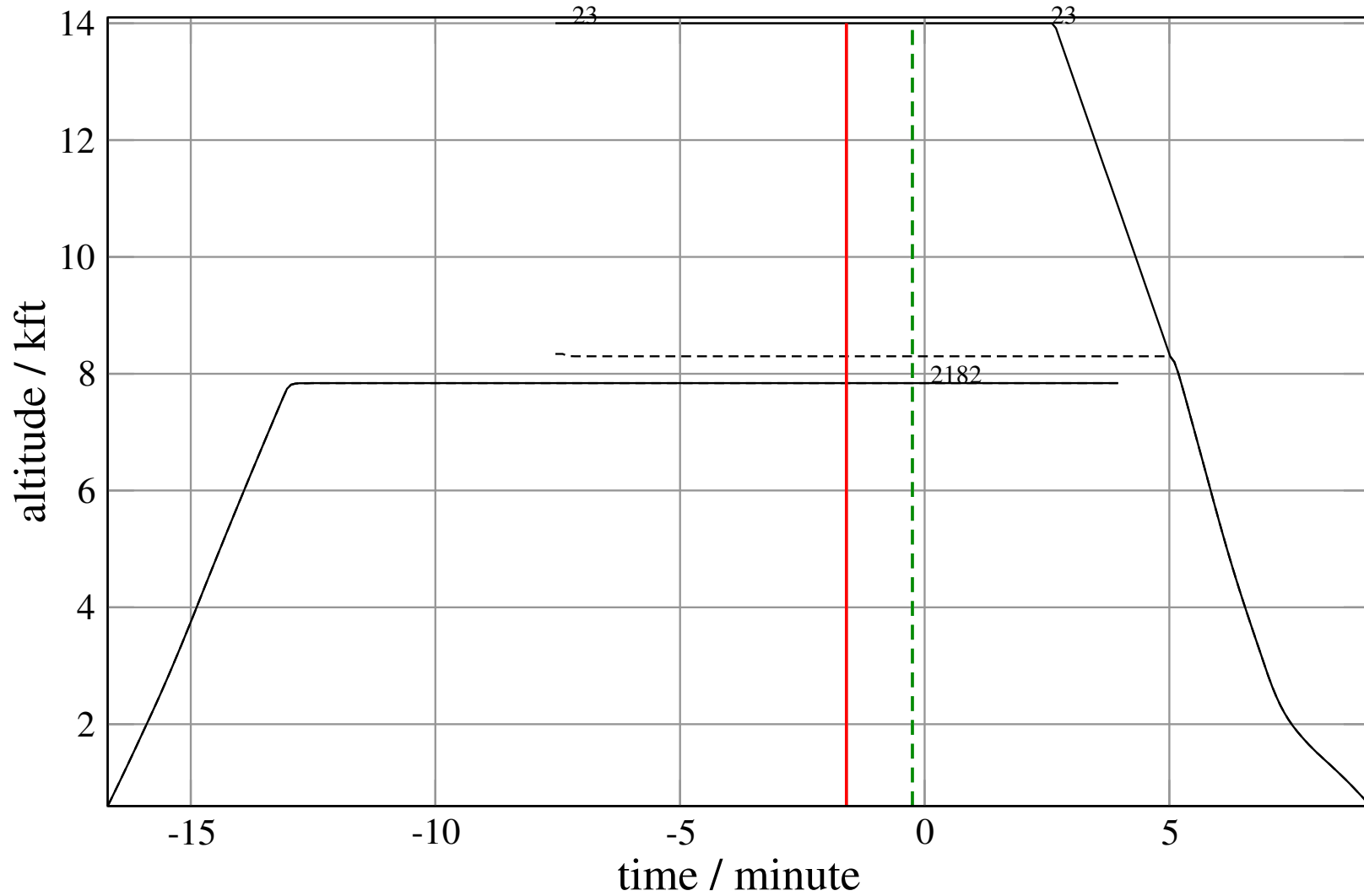
# Maneuver Planview

+ A23F-D2182D 0.460V->1.517H: A23F new level alt 14.0 kft (+0 s) 23-2182-24



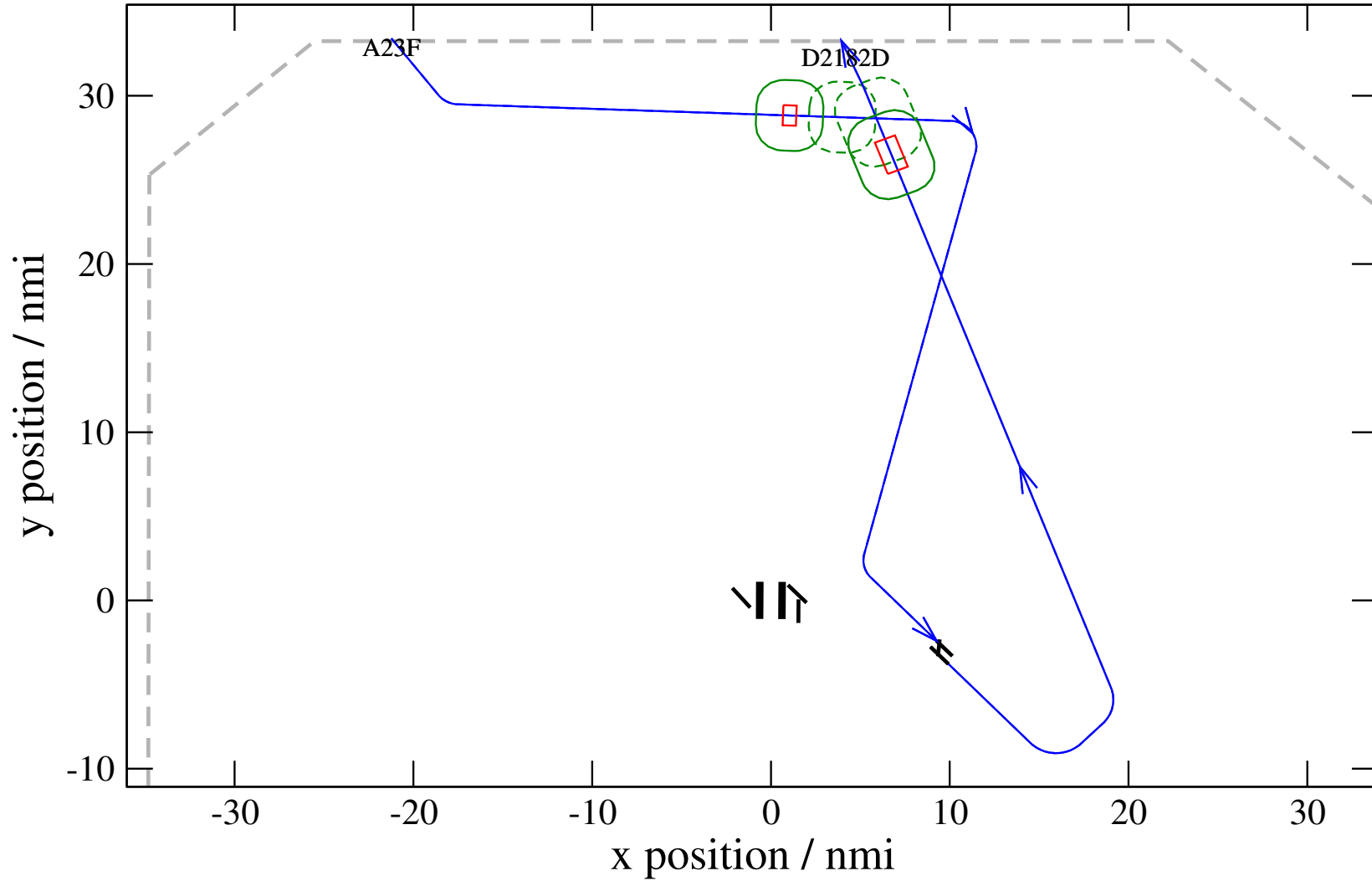
# Maneuver Altitude Profiles

+ A23F-D2182D 0.460V->1.517H: A23F new level alt 14.0 kft (+0 s) 23-2182-24



# Maneuver Planview

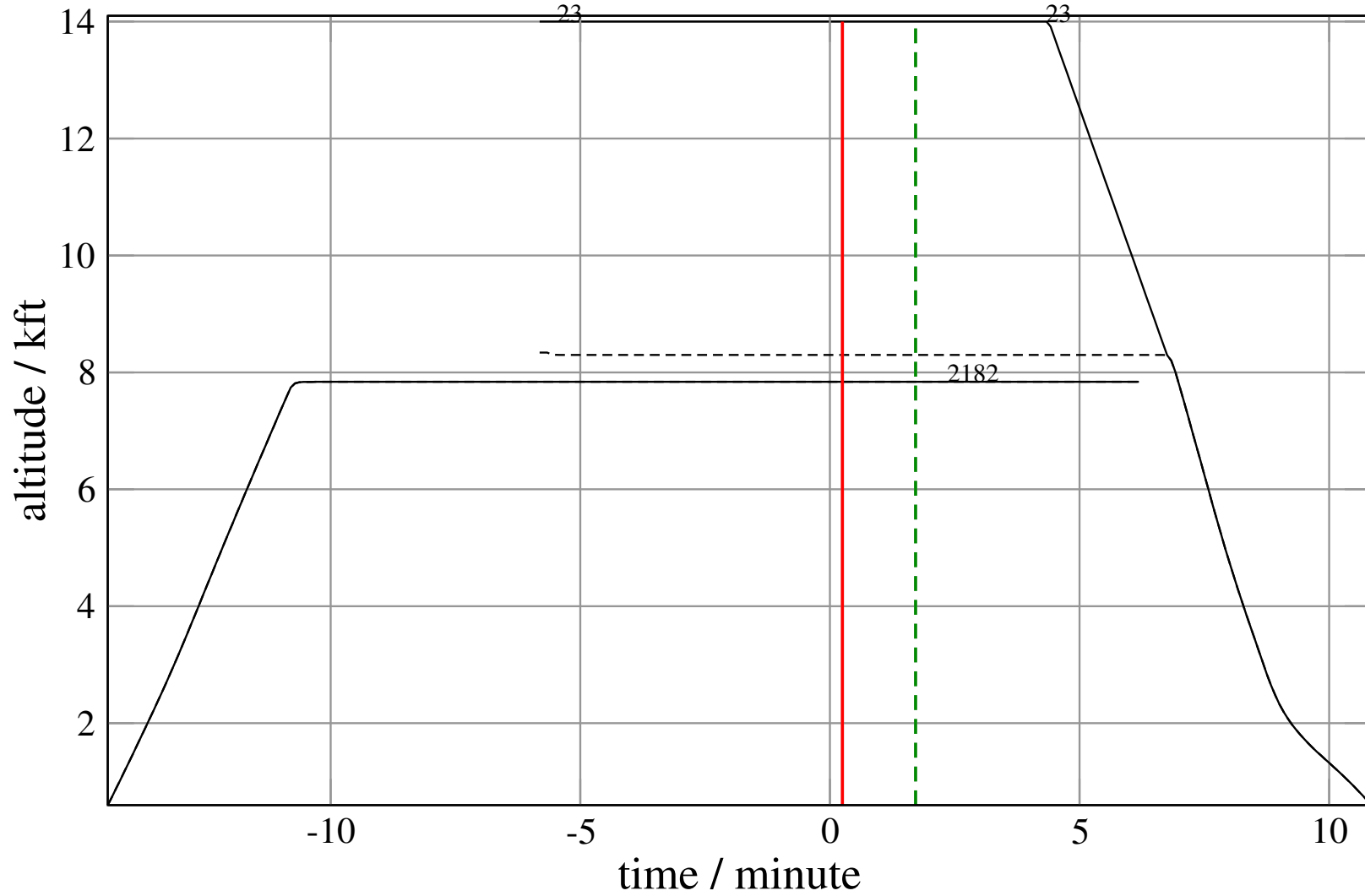
+ A23F-D2182D 0.460V->1.511H: A23F new level alt 14.0 kft (+0 s) 23-2182-25





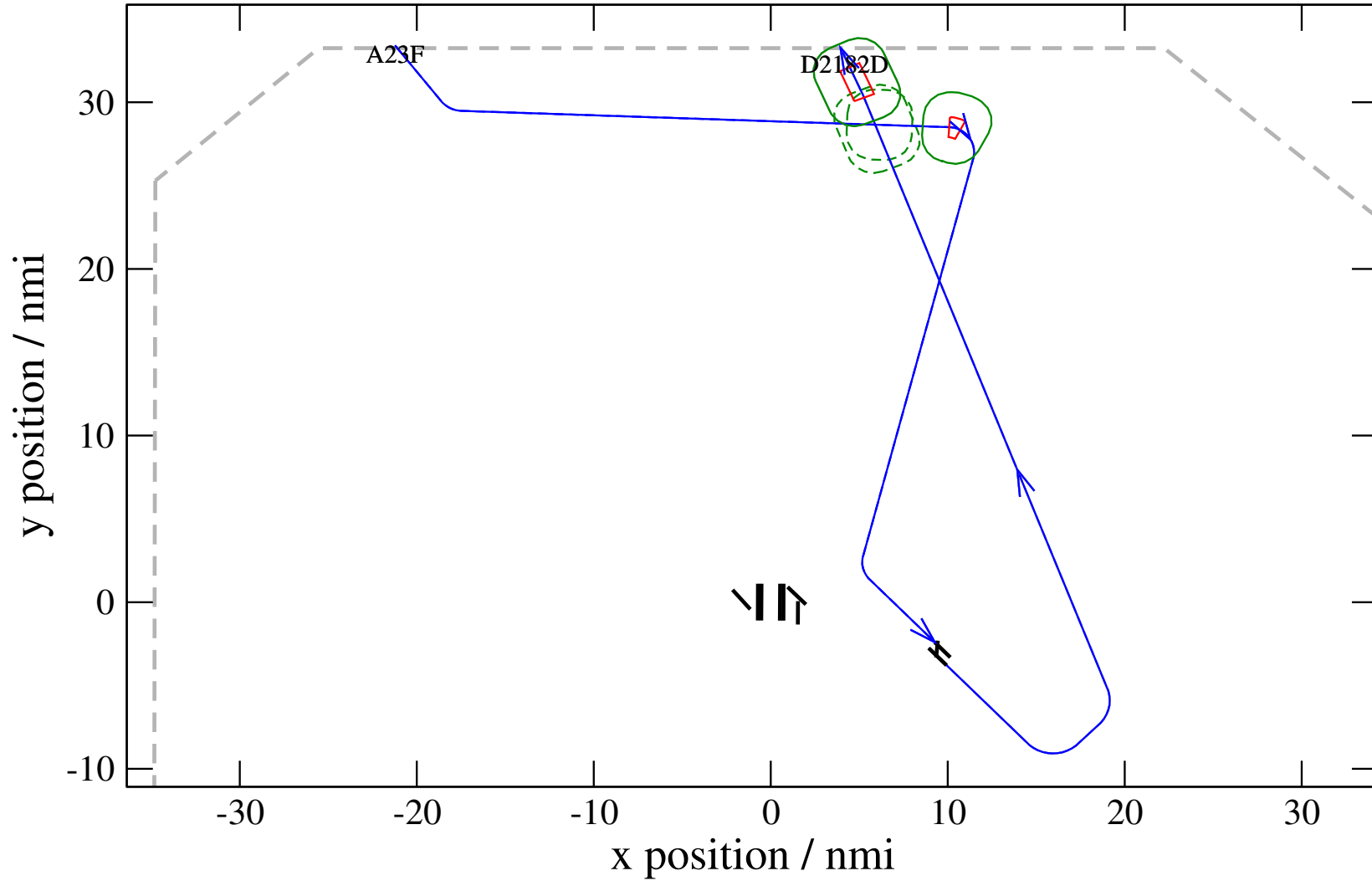
# Maneuver Altitude Profiles

+ A23F-D2182D 0.460V->1.511H: A23F new level alt 14.0 kft (+0 s) 23-2182-25



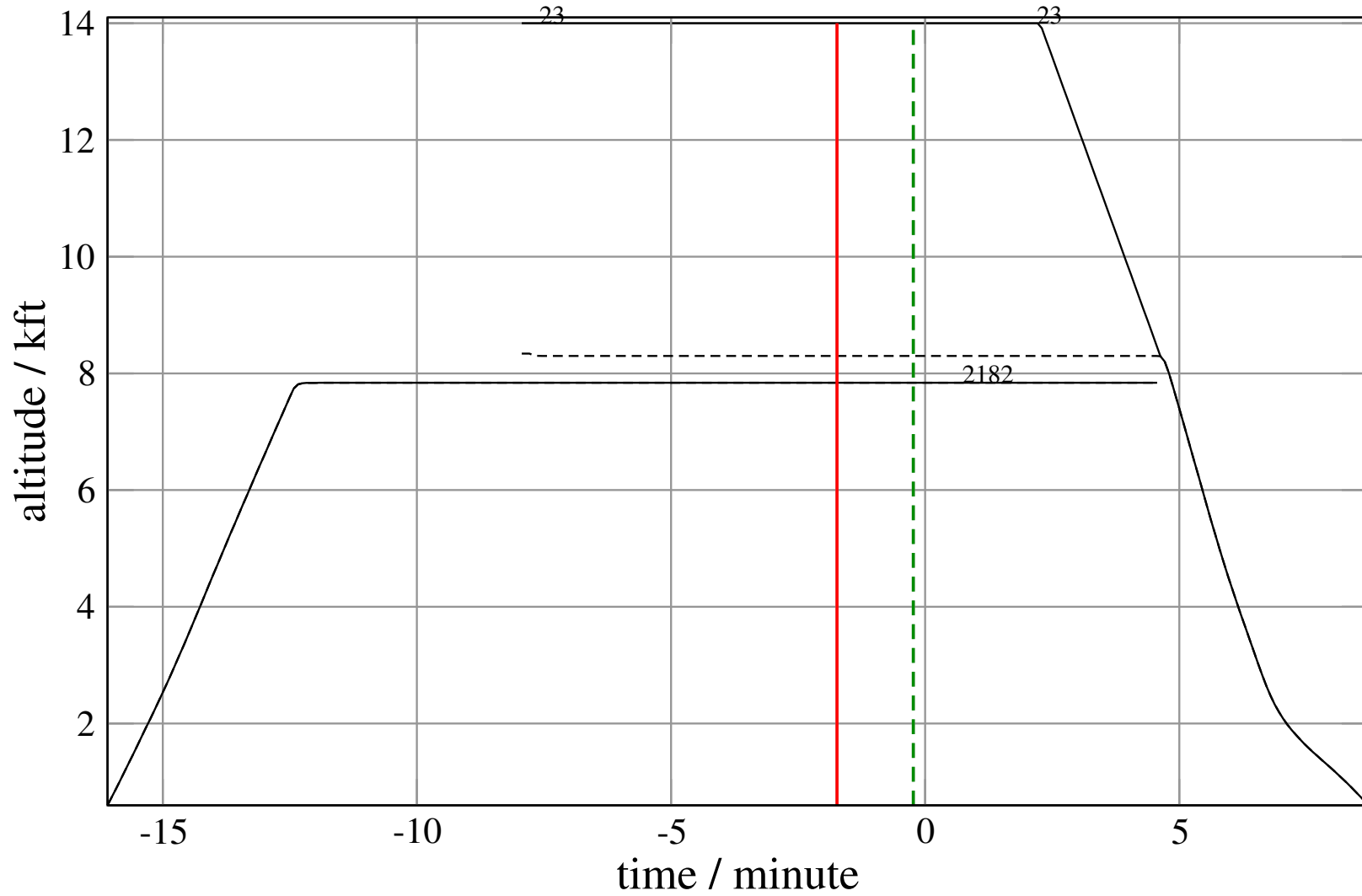
# Maneuver Planview

+ A23F-D2182D 0.460V->1.505H: A23F new level alt 14.0 kft (+0 s) 23-2182-26



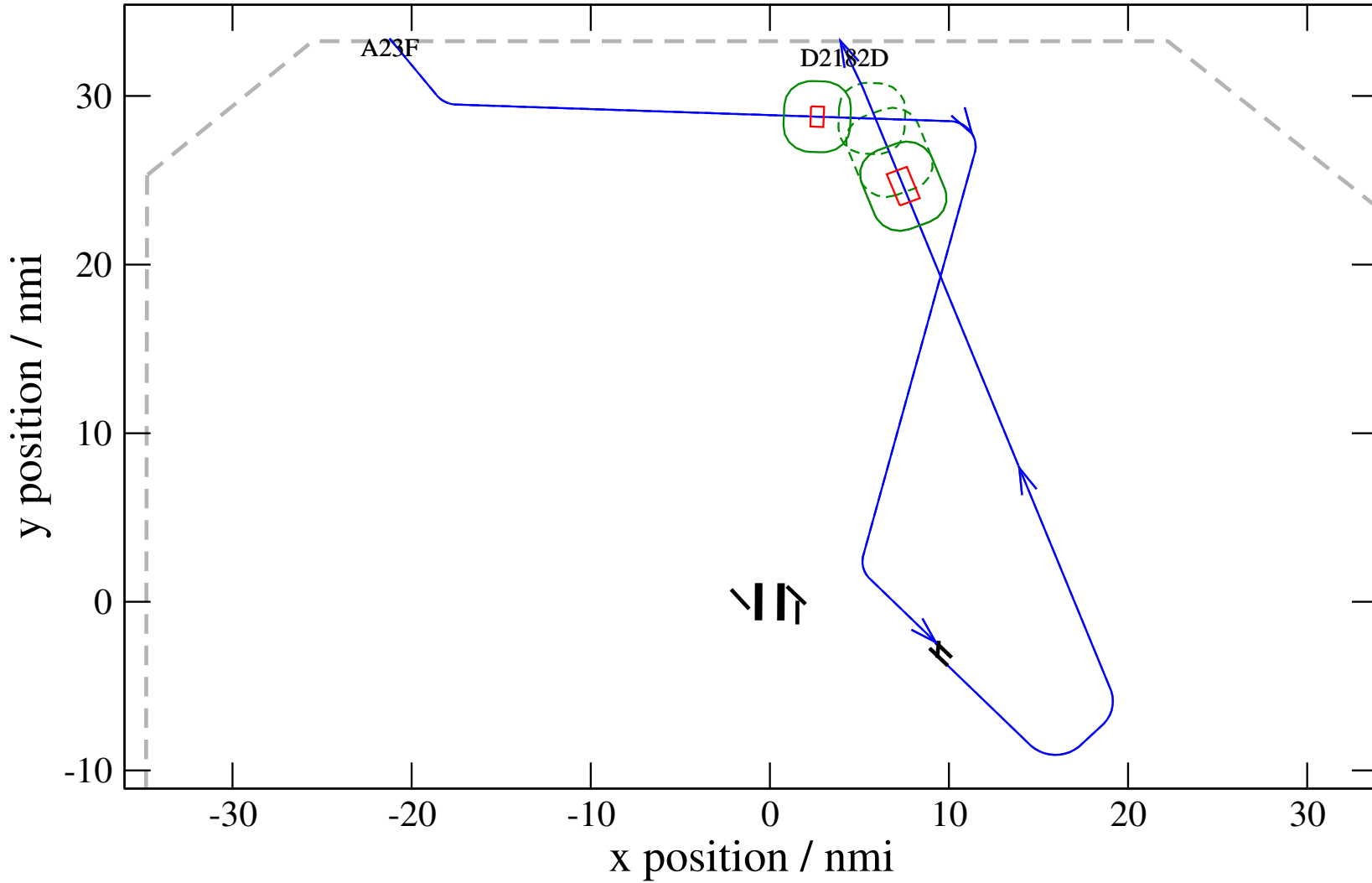
# Maneuver Altitude Profiles

+ A23F-D2182D 0.460V->1.505H: A23F new level alt 14.0 kft (+0 s) 23-2182-26



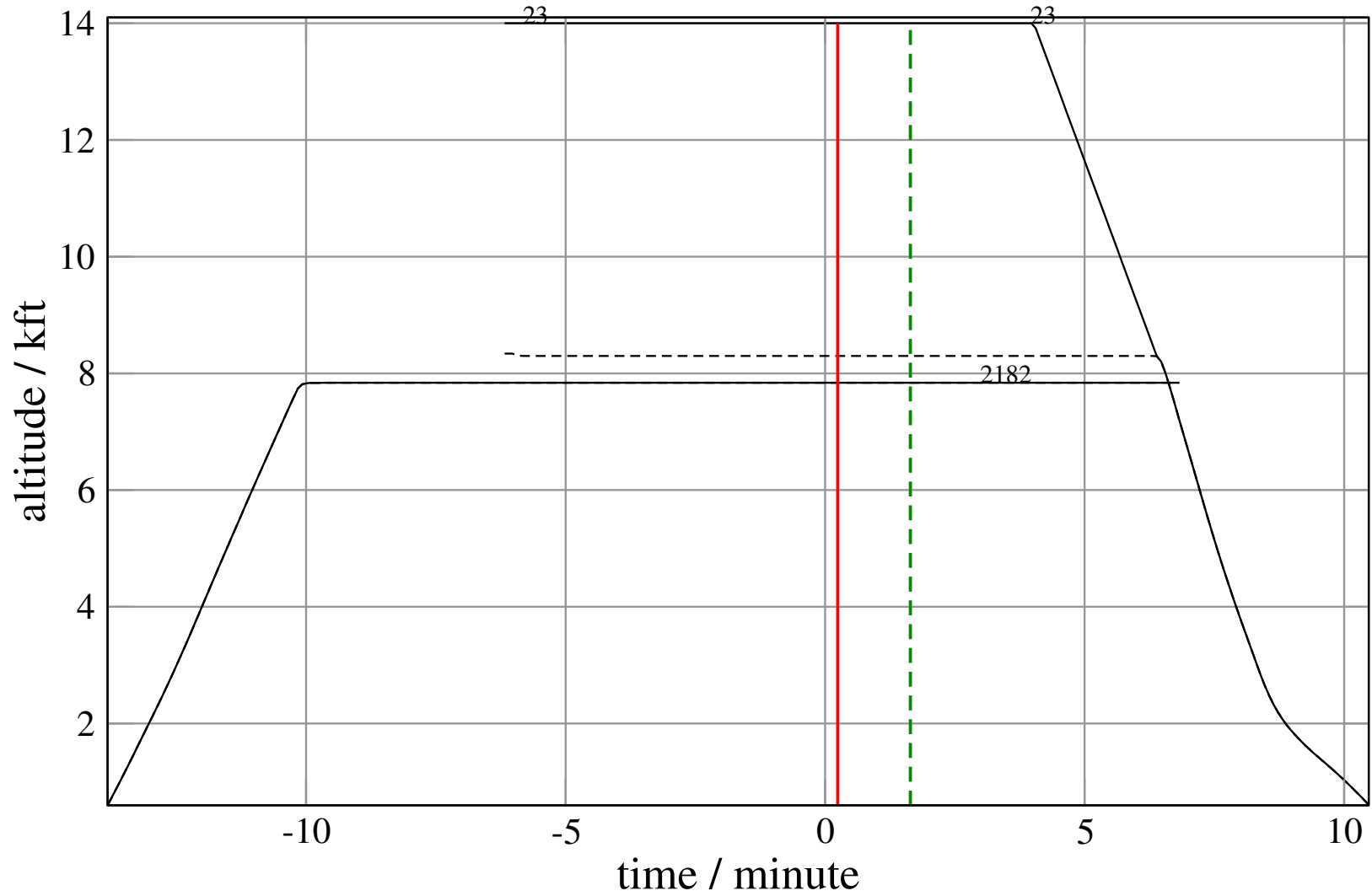
# Maneuver Planview

+ A23F-D2182D 0.460V->1.505H: A23F new level alt 14.0 kft (+0 s) 23-2182-27



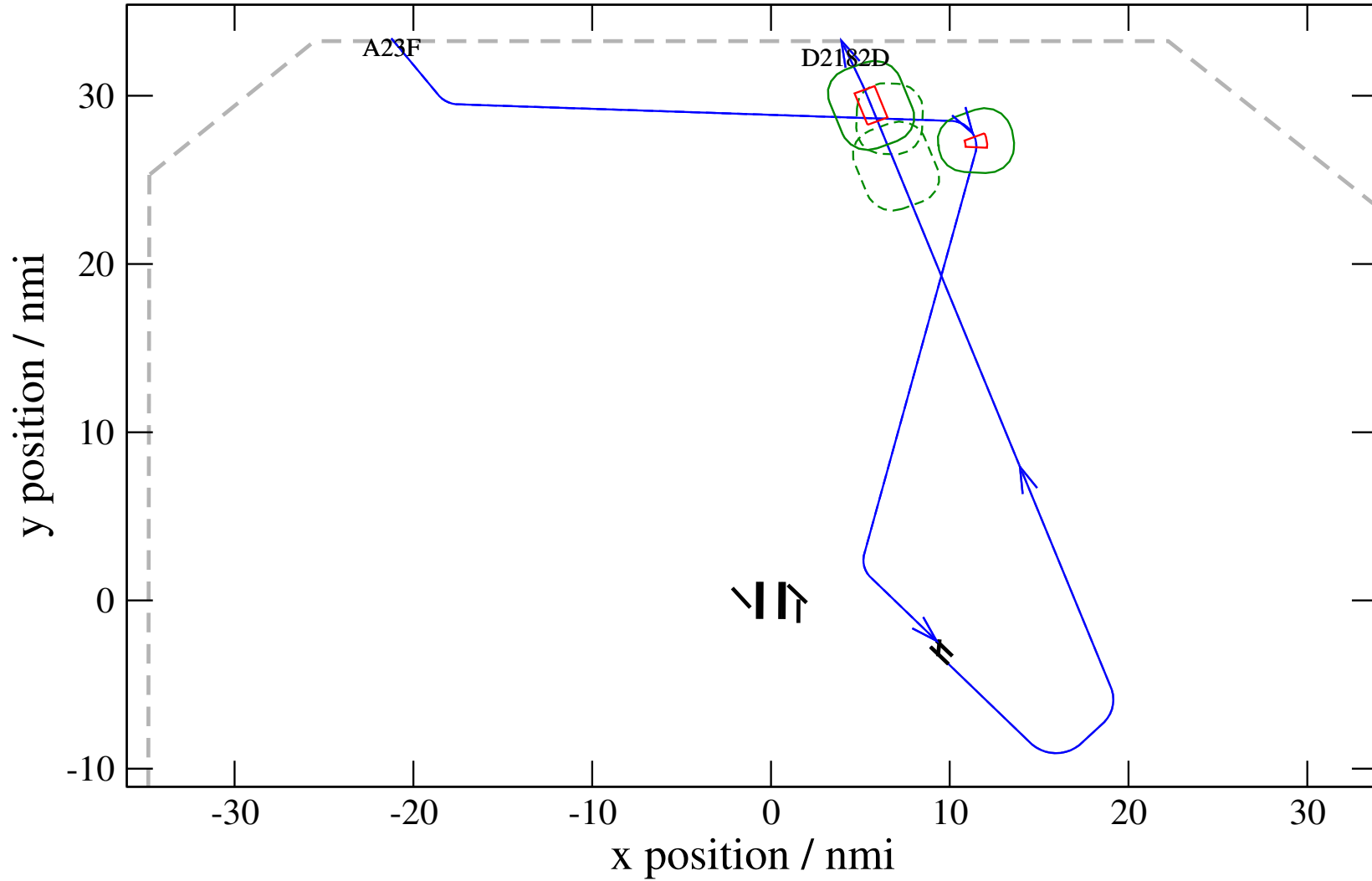
# Maneuver Altitude Profiles

+ A23F-D2182D 0.460V->1.505H: A23F new level alt 14.0 kft (+0 s) 23-2182-27



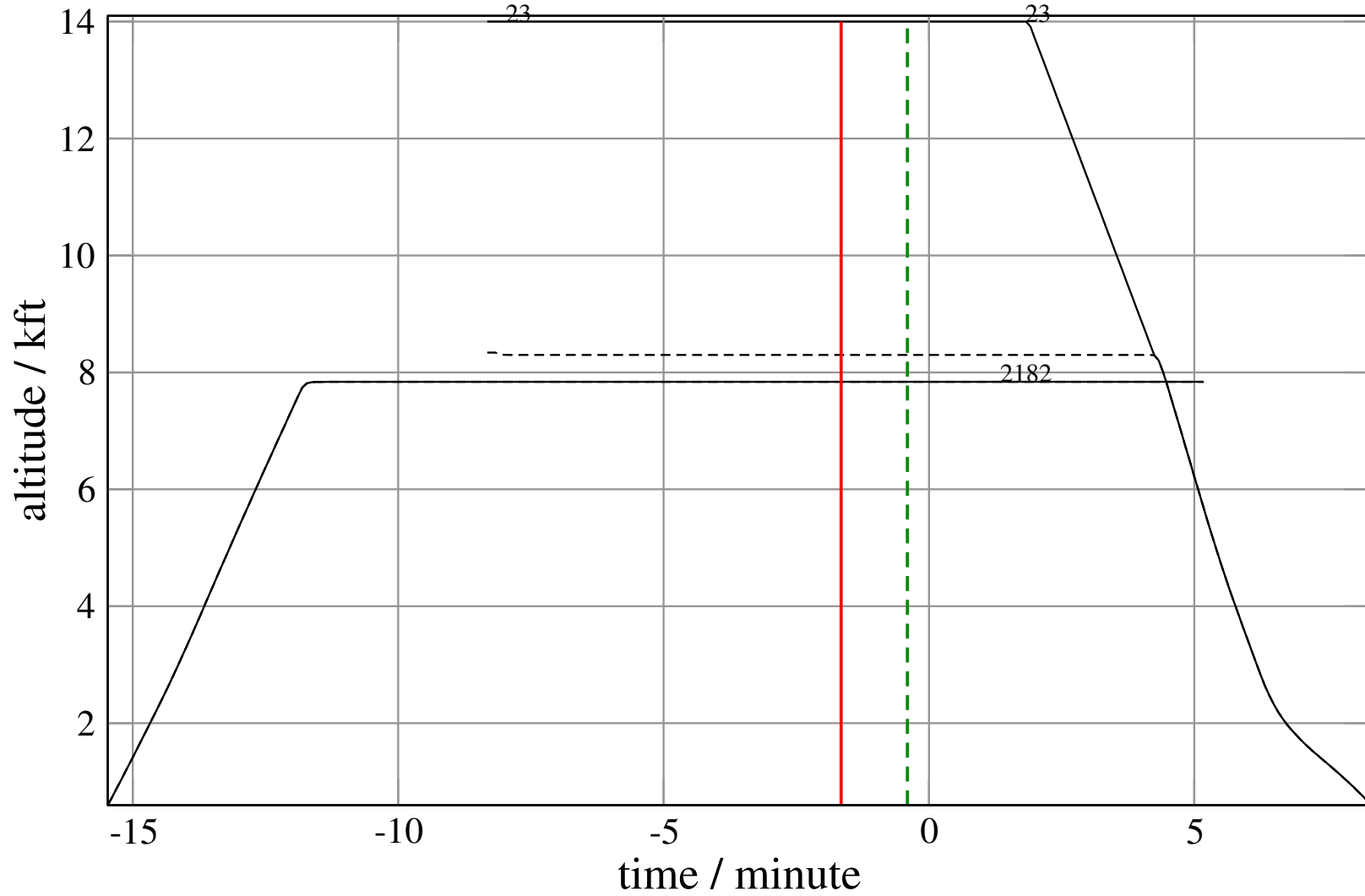
# Maneuver Planview

+ A23F-D2182D 0.460V->1.507H: A23F new level alt 14.0 kft (+0 s) 23-2182-28



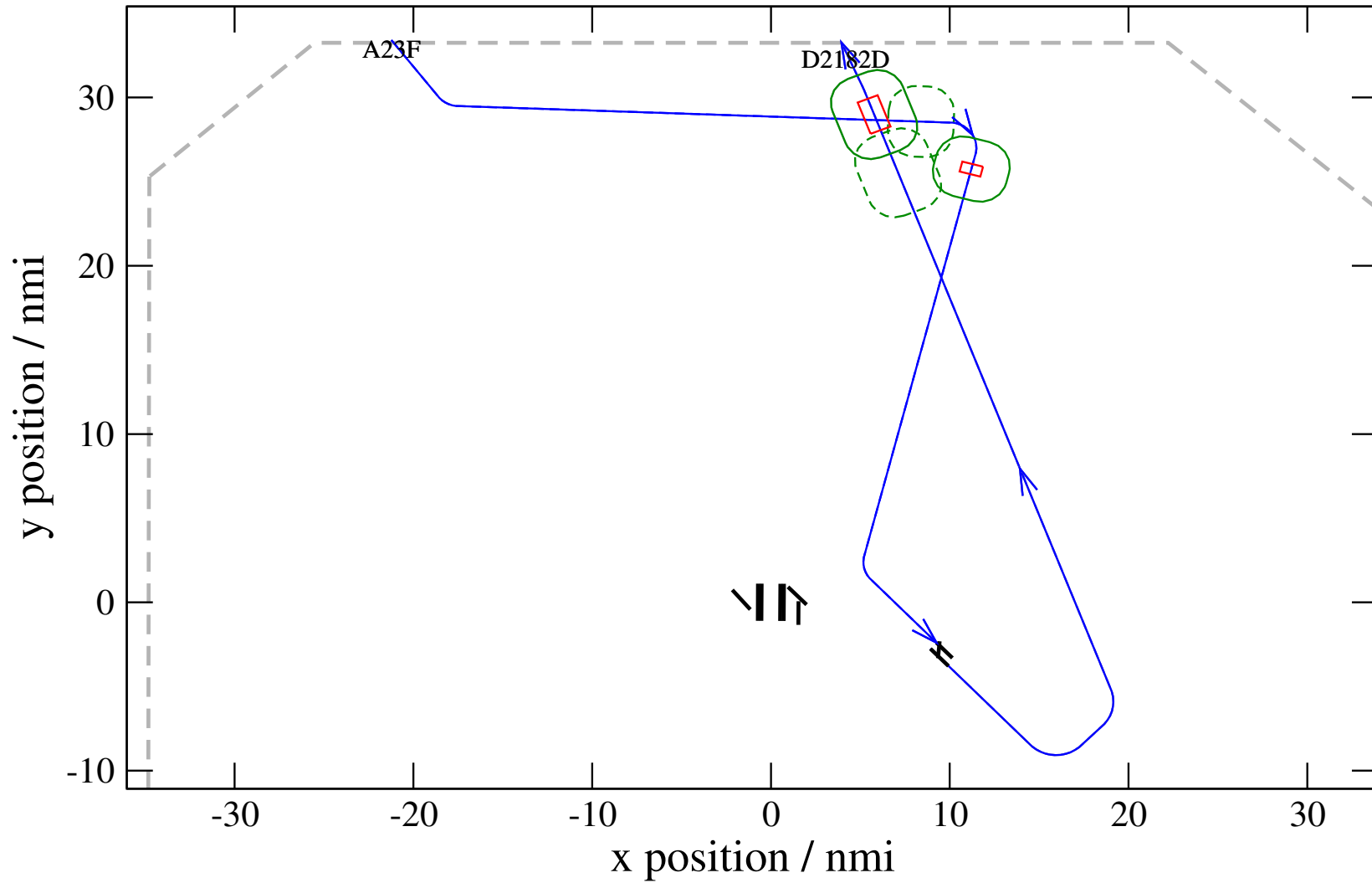
# Maneuver Altitude Profiles

+ A23F-D2182D 0.460V->1.507H: A23F new level alt 14.0 kft (+0 s) 23-2182-28



# Maneuver Planview

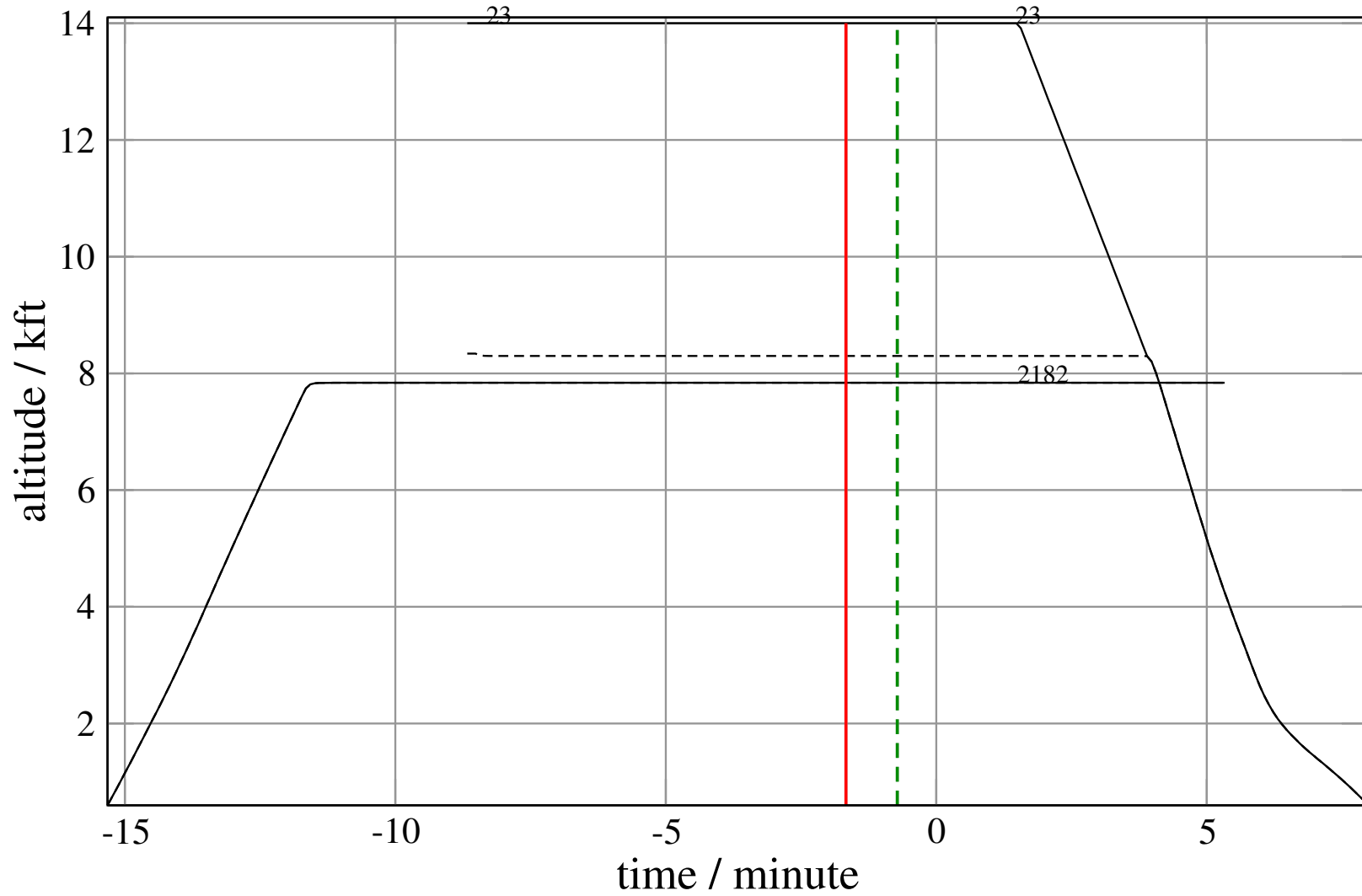
+ A23F-D2182D 0.498H->1.507H: A23F new level alt 14.0 kft (+0 s) 23-2182-29





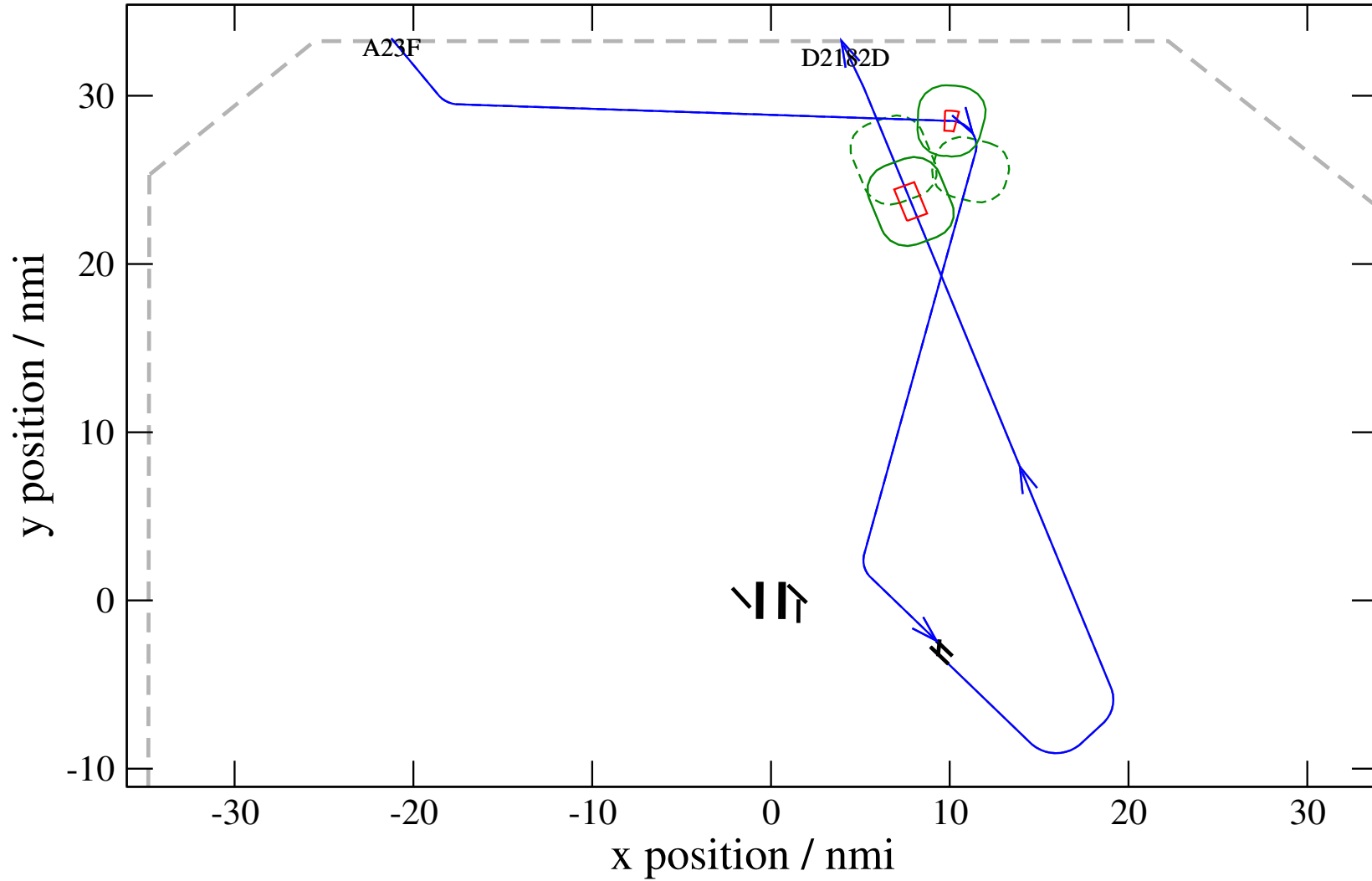
# Maneuver Altitude Profiles

+ A23F-D2182D 0.498H->1.507H: A23F new level alt 14.0 kft (+0 s) 23-2182-29



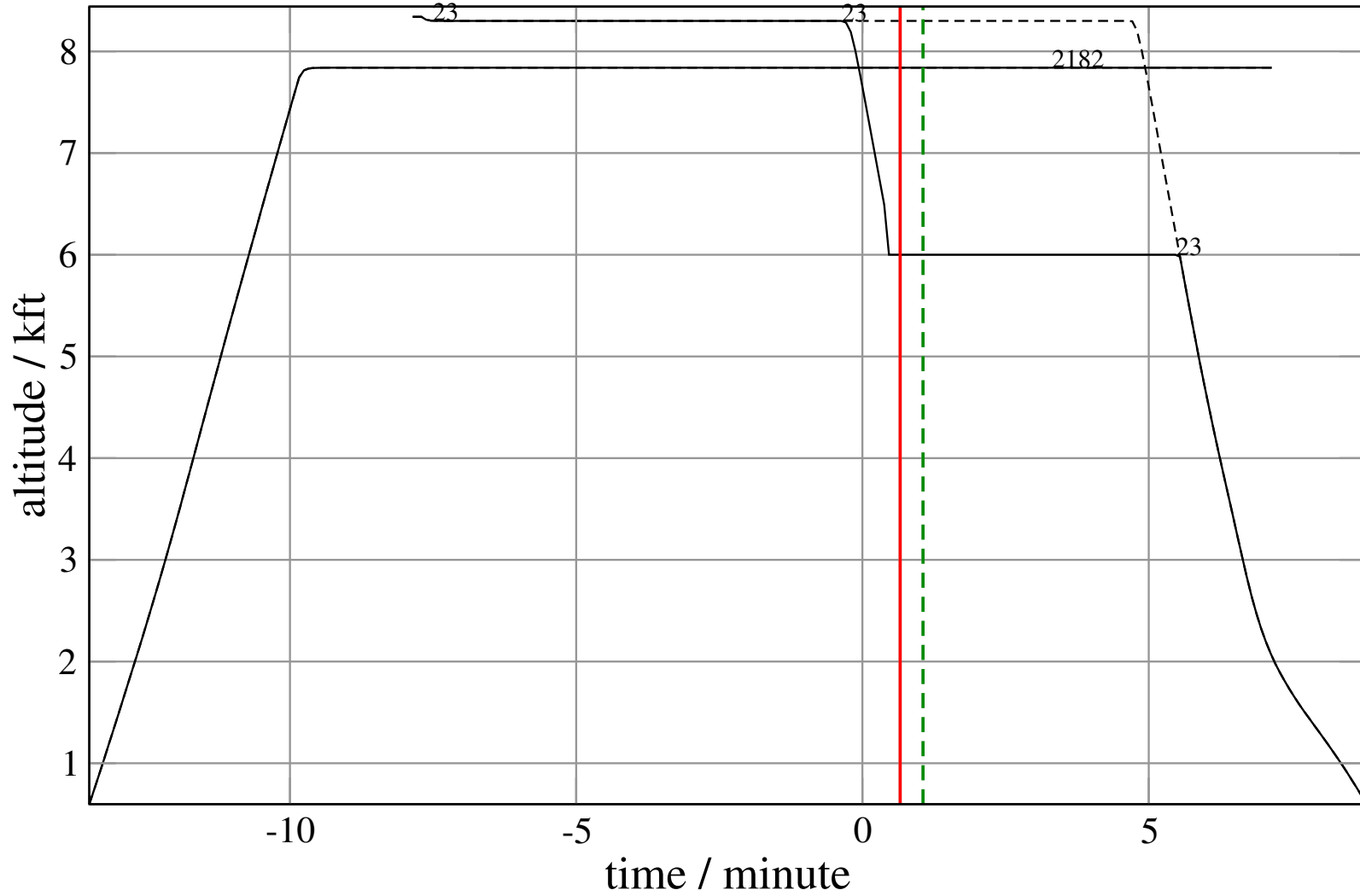
# Maneuver Planview

+ A23F-D2182D 0.911H->1.164H: A23F temp alt 6.0 kft, 5.0 Min (+0 s) 23-2182-31



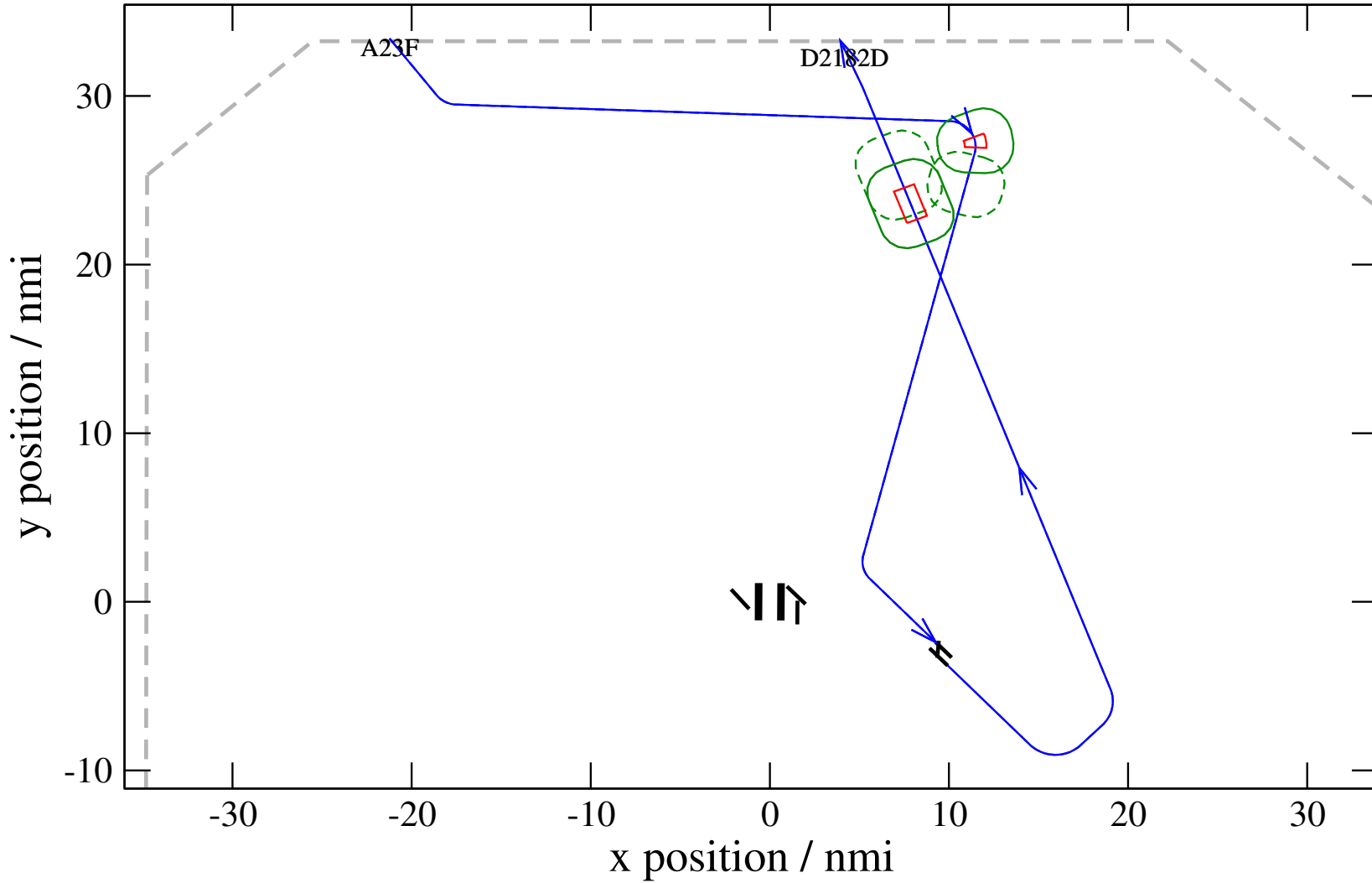
# Maneuver Altitude Profiles

+ A23F-D2182D 0.911H->1.164H: A23F temp alt 6.0 kft, 5.0 Min (+0 s) 23-2182-31



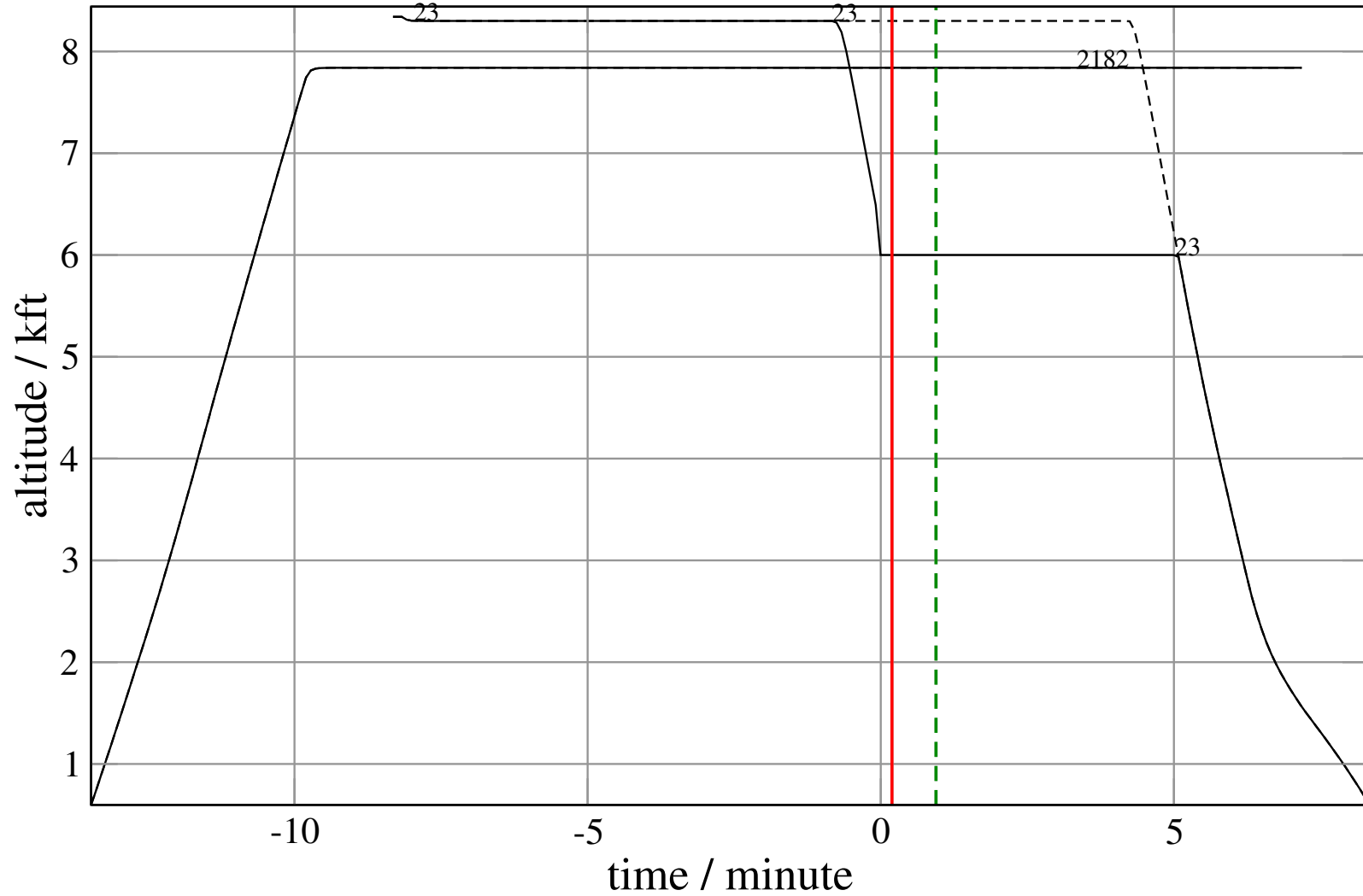
# Maneuver Planview

+ A23F-D2182D 0.725H->1.262H: A23F temp alt 6.0 kft, 5.0 Min (+0 s) 23-2182-32



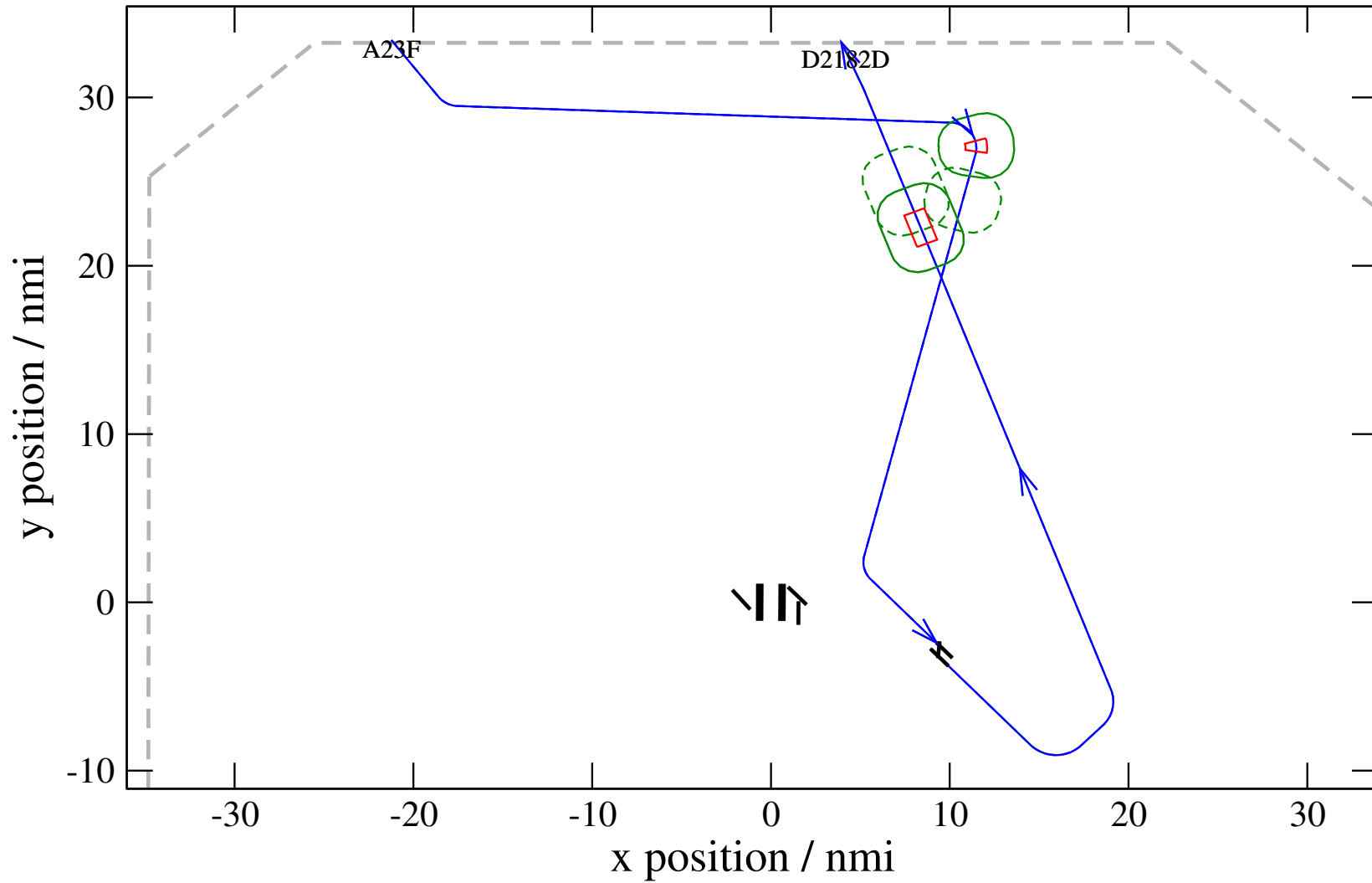
# Maneuver Altitude Profiles

+ A23F-D2182D 0.725H->1.262H: A23F temp alt 6.0 kft, 5.0 Min (+0 s) 23-2182-32



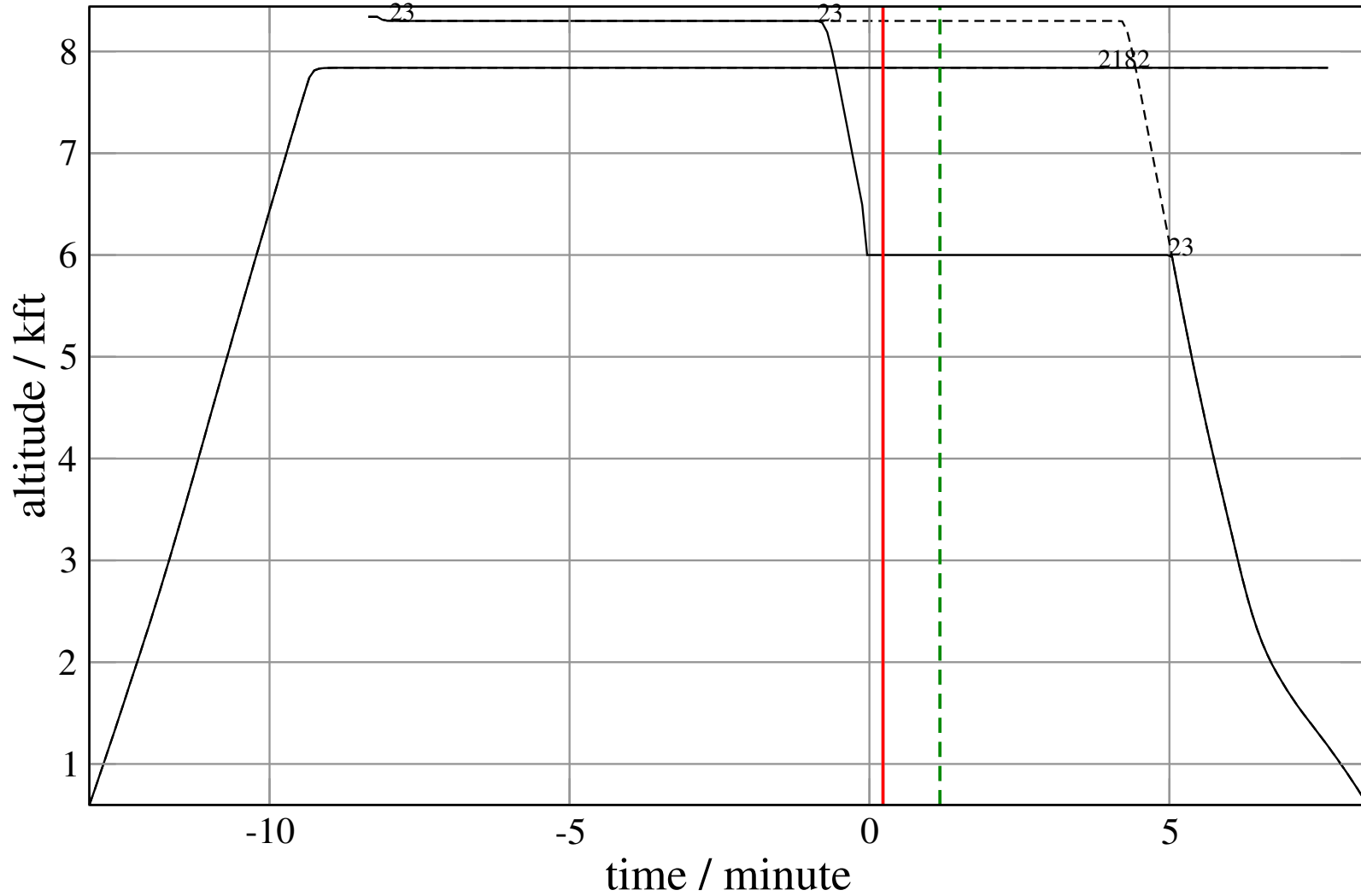
# Maneuver Planview

+ A23F-D2182D 0.539H->1.489H: A23F temp alt 6.0 kft, 5.0 Min (+0 s) 23-2182-33



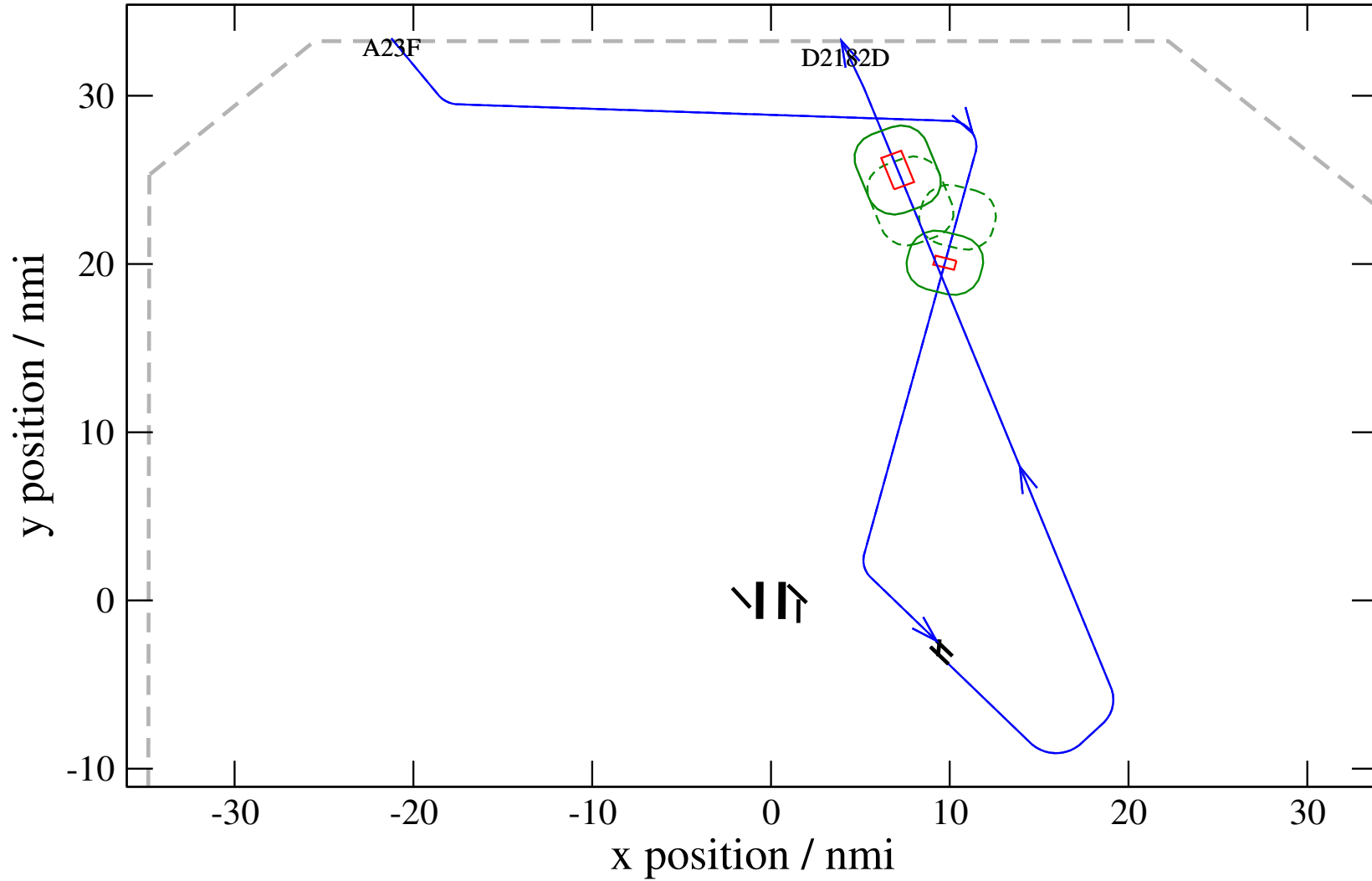
# Maneuver Altitude Profiles

+ A23F-D2182D 0.539H->1.489H: A23F temp alt 6.0 kft, 5.0 Min (+0 s) 23-2182-33



# Maneuver Planview

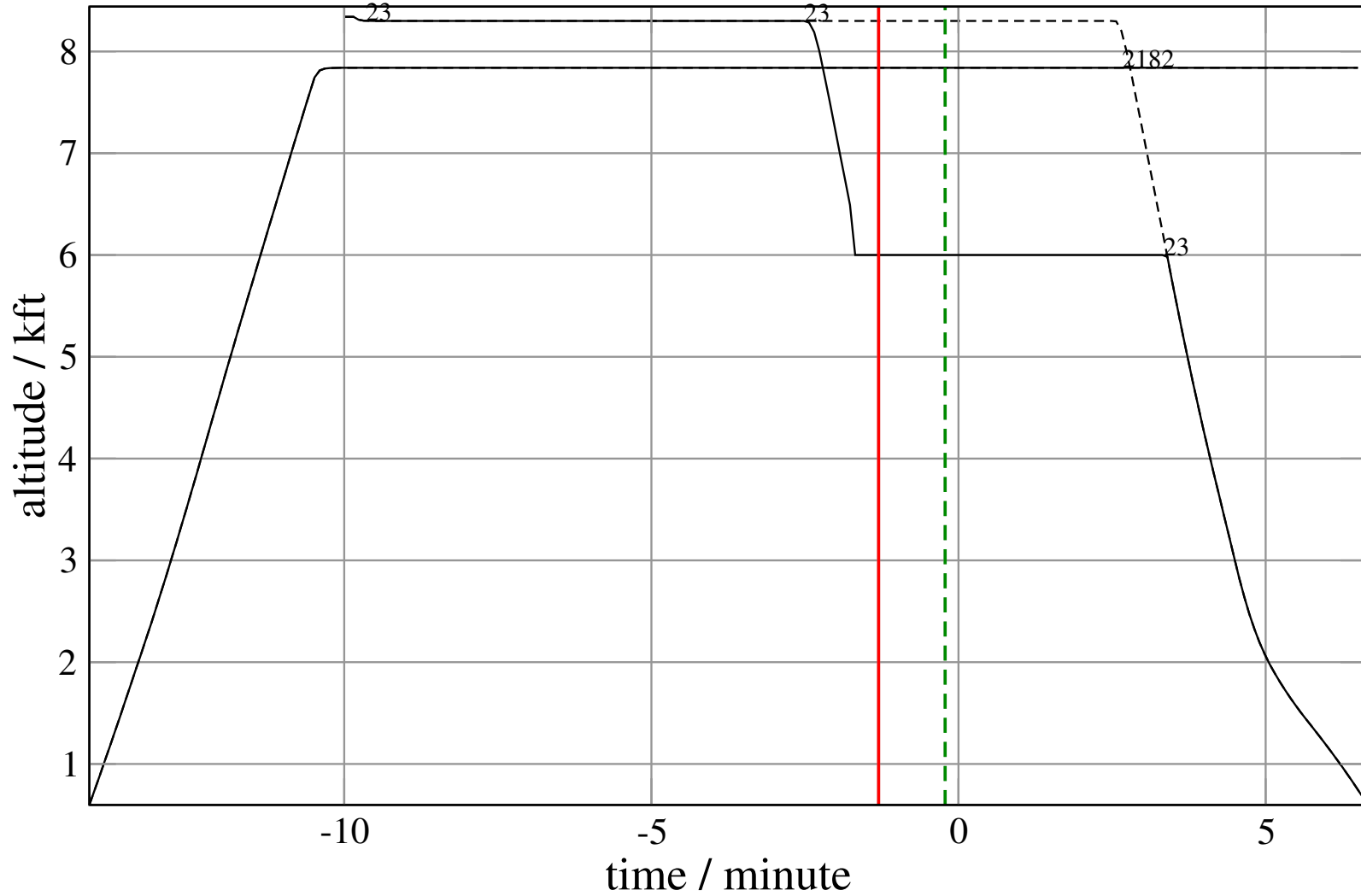
+ A23F-D2182D 0.460V->1.507H: A23F temp alt 6.0 kft, 5.0 Min (+0 s) 23-2182-34





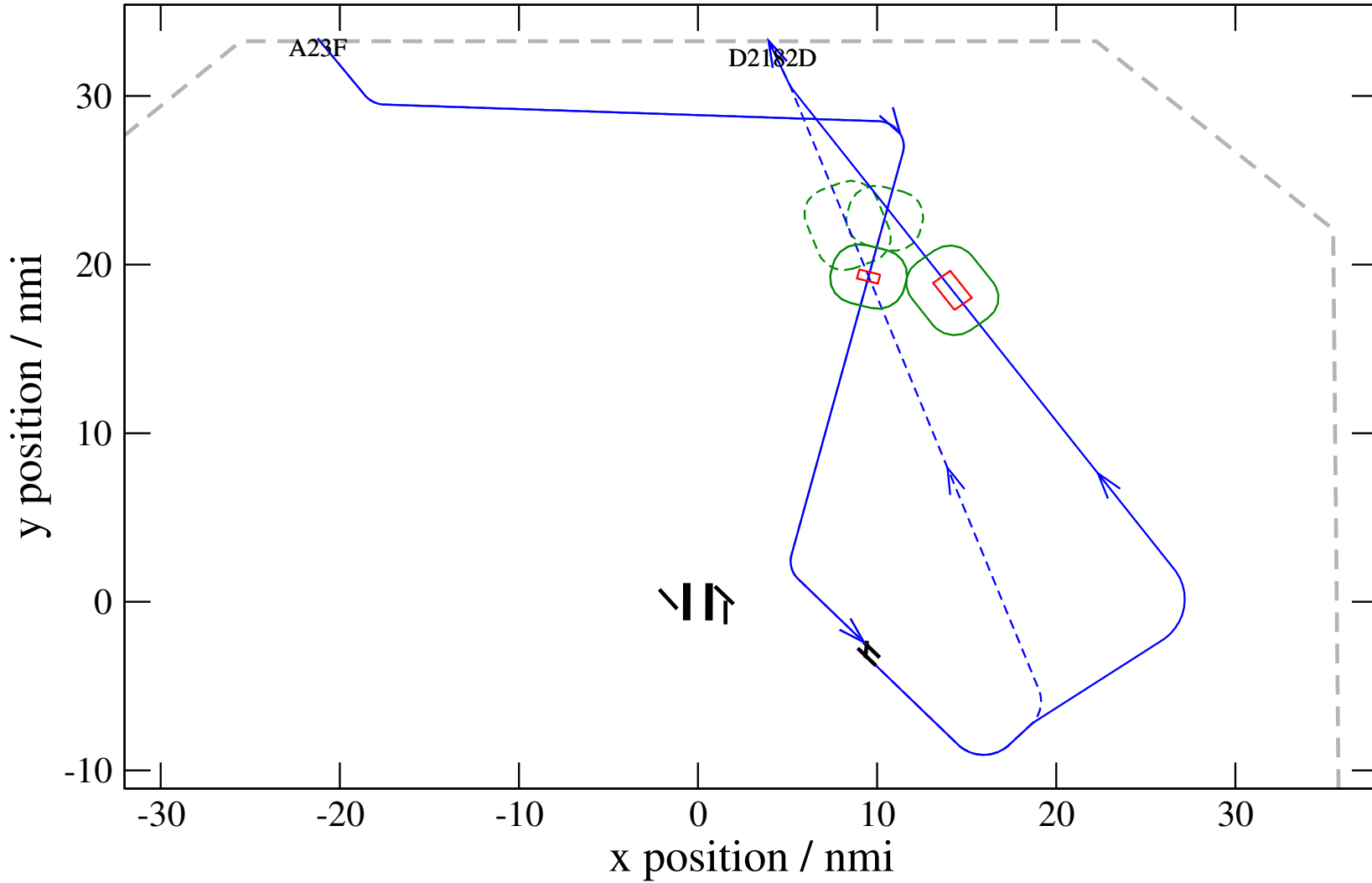
# Maneuver Altitude Profiles

+ A23F-D2182D 0.460V->1.507H: A23F temp alt 6.0 kft, 5.0 Min (+0 s) 23-2182-34



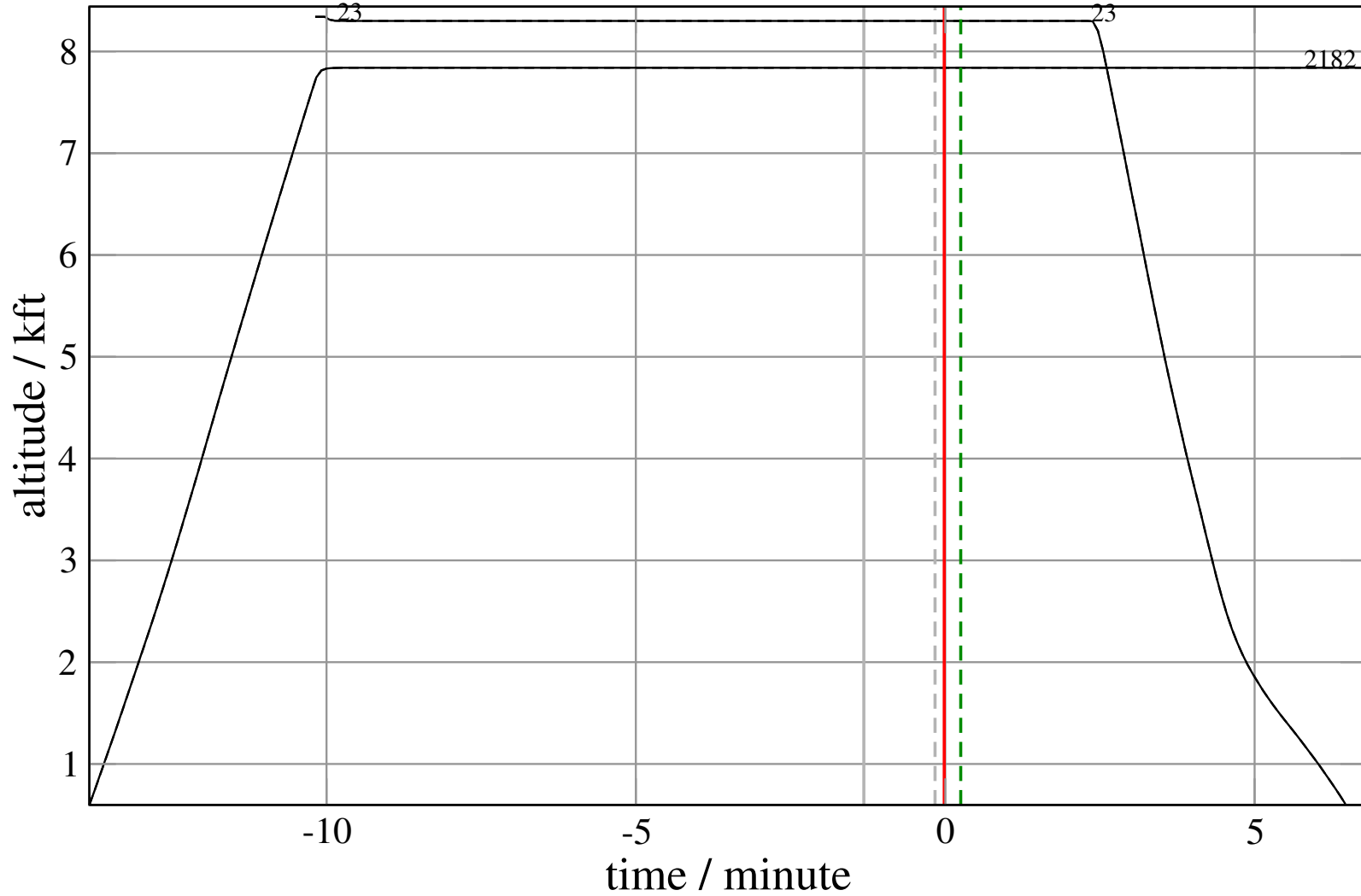
# Maneuver Planview

+ D2182D-A23F 0.460V->1.000H(div): D2182D reroute2 0 nm, 10 deg, 12 nm (+169 s) 23-2182-35



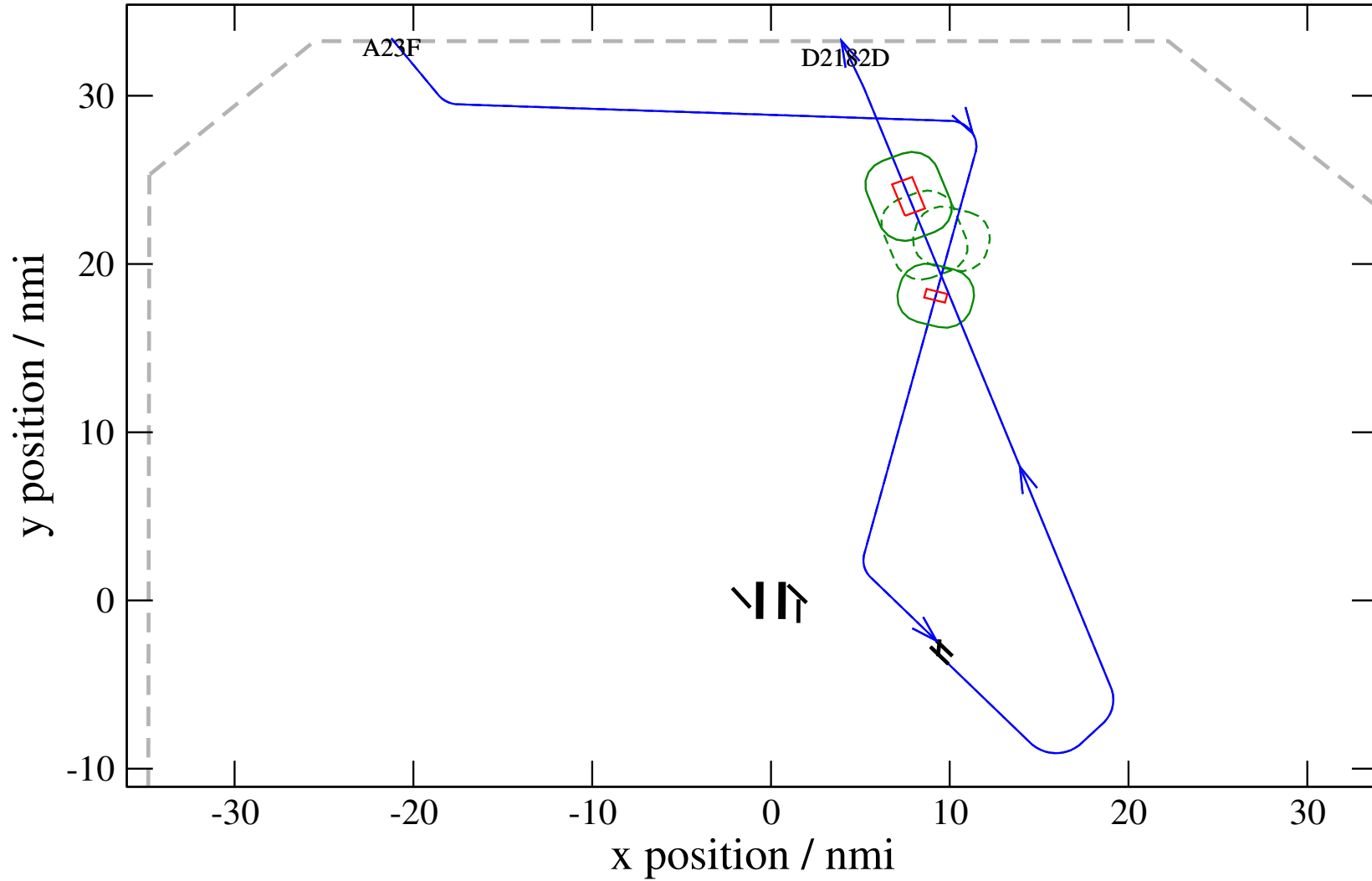
# Maneuver Altitude Profiles

+ D2182D-A23F 0.460V->1.000H(div): D2182D reroute2 0 nm, 10 deg, 12 nm (+169 s) 23-2182-35



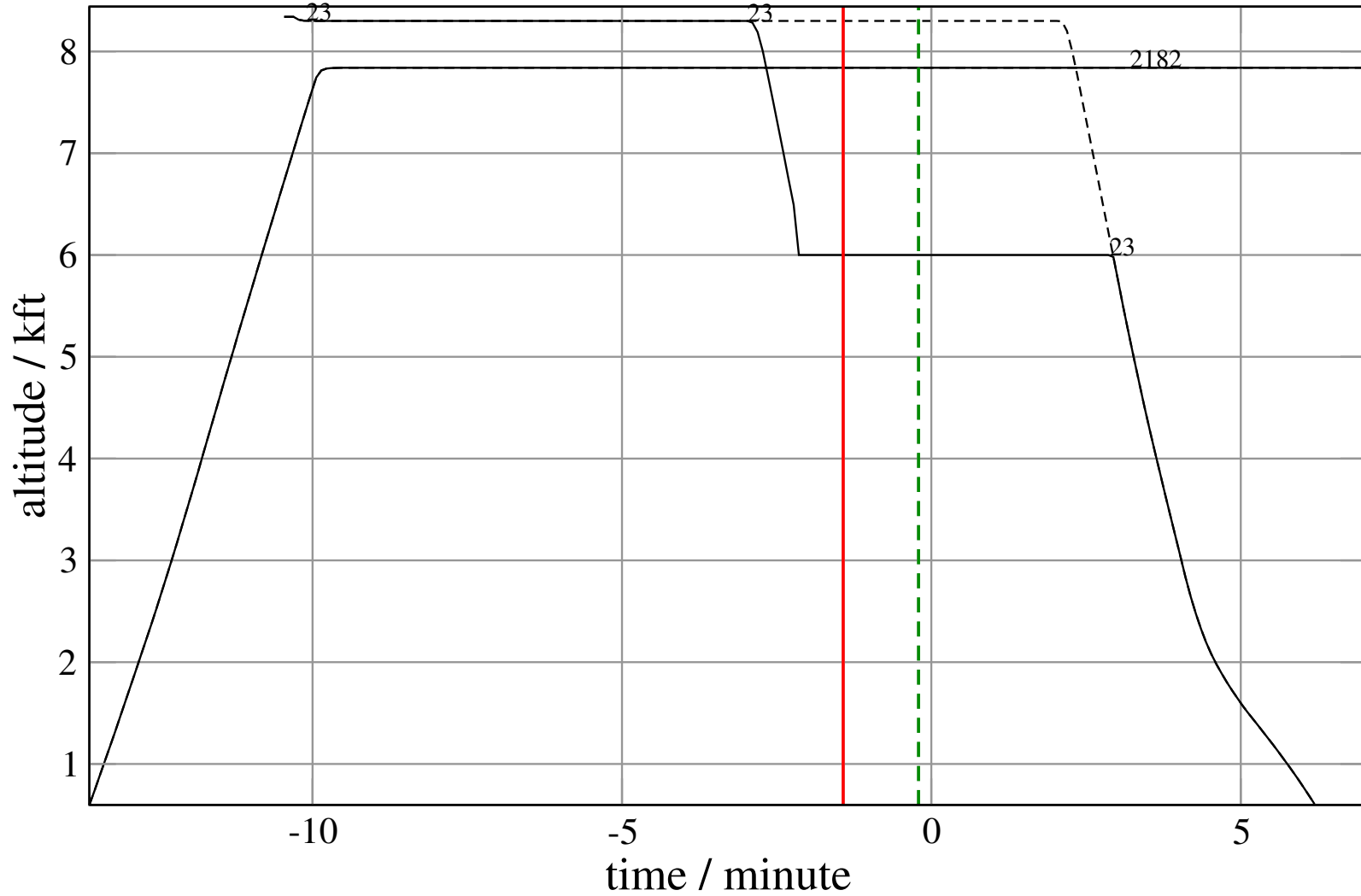
# Maneuver Planview

+ A23F-D2182D 0.460V->1.503H: A23F temp alt 6.0 kft, 5.0 Min (+0 s) 23-2182-36



# Maneuver Altitude Profiles

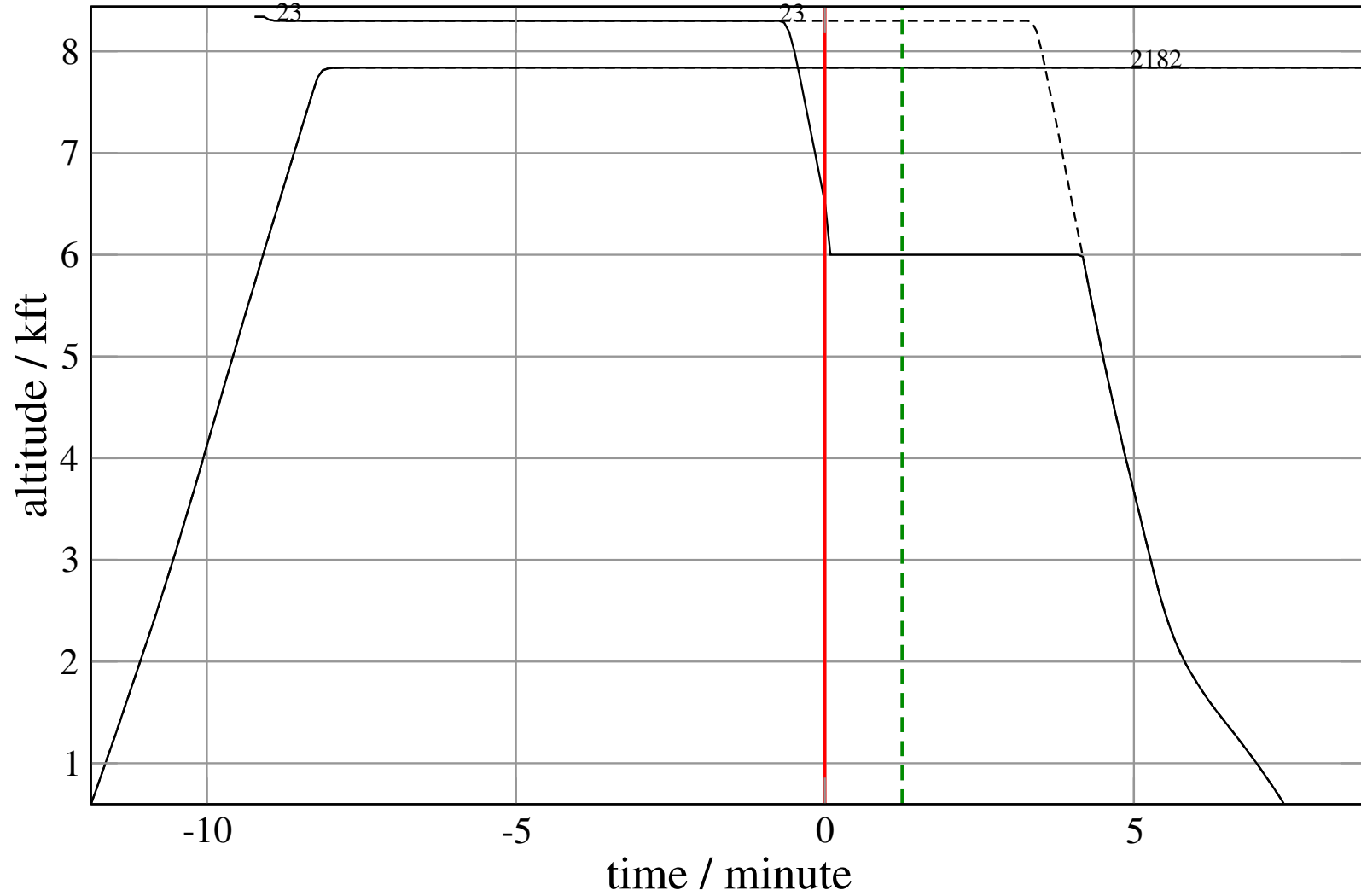
+ A23F-D2182D 0.460V->1.503H: A23F temp alt 6.0 kft, 5.0 Min (+0 s) 23-2182-36





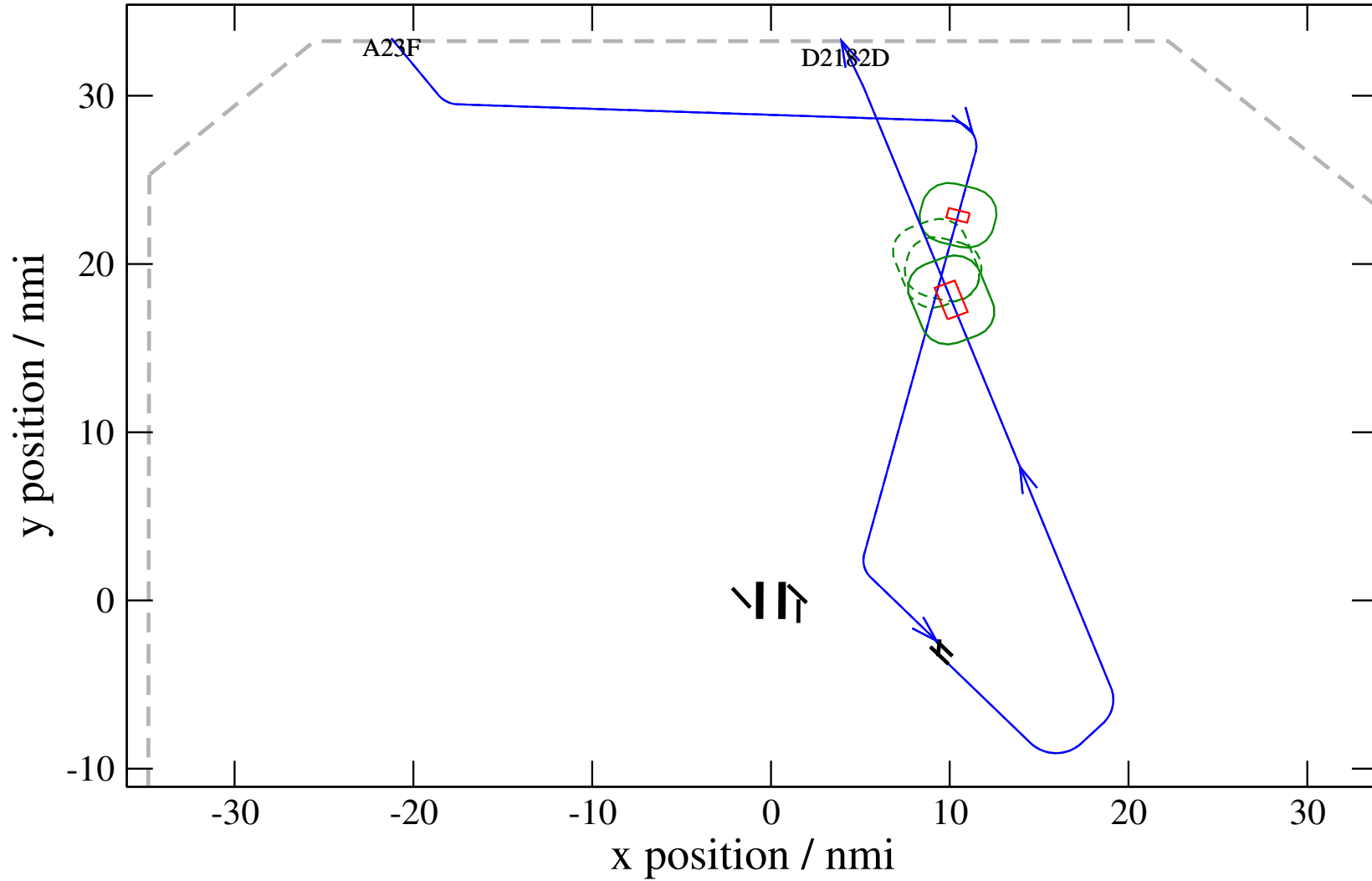
# Maneuver Altitude Profiles

+ A23F-D2182D 0.460V->1.121H: A23F temp alt 6.0 kft, 4.0 Min (+0 s) 23-2182-37



# Maneuver Planview

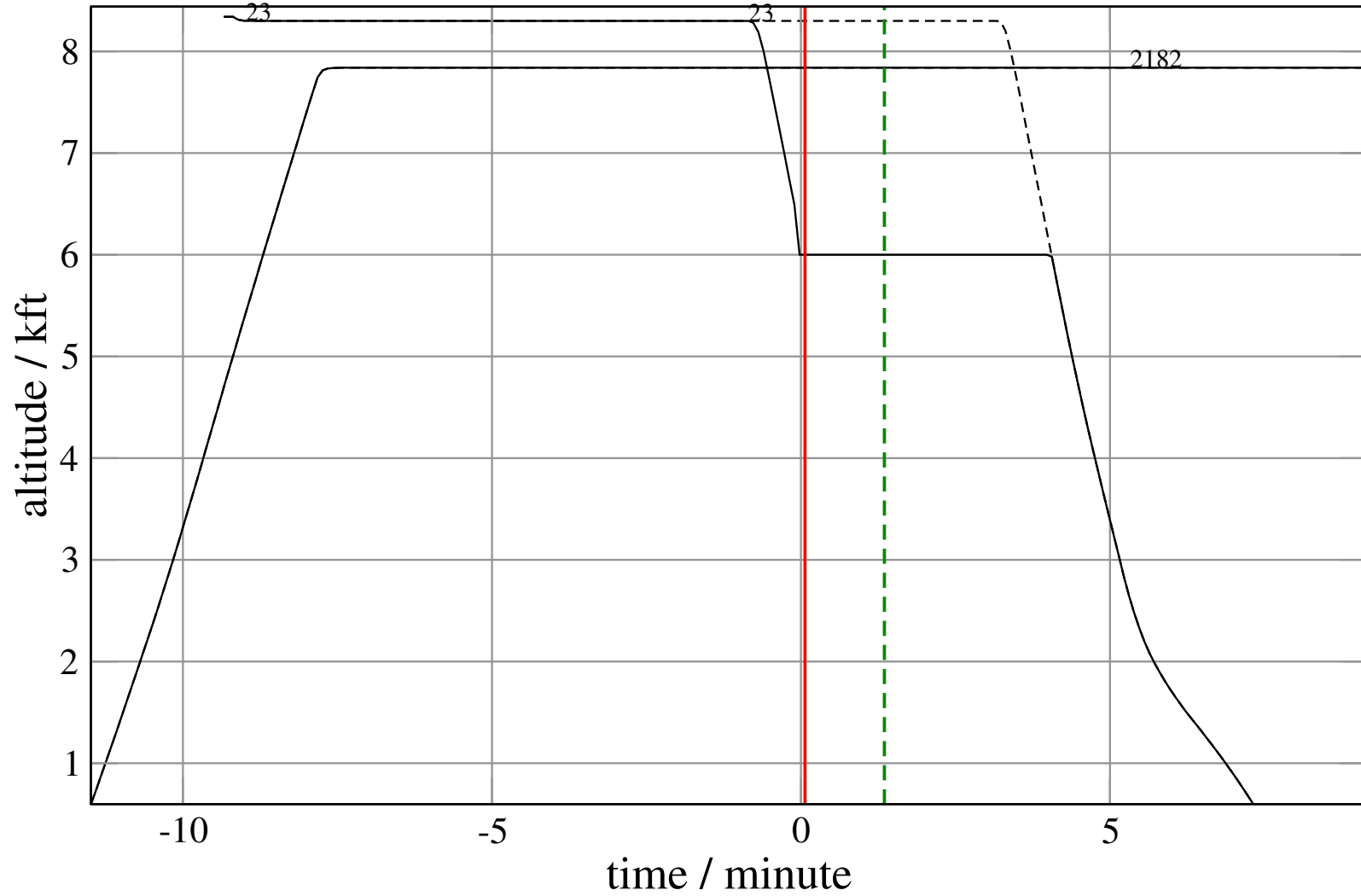
+ A23F-D2182D 0.460V->1.383V: A23F temp alt 6.0 kft, 4.0 Min (+0 s) 23-2182-38





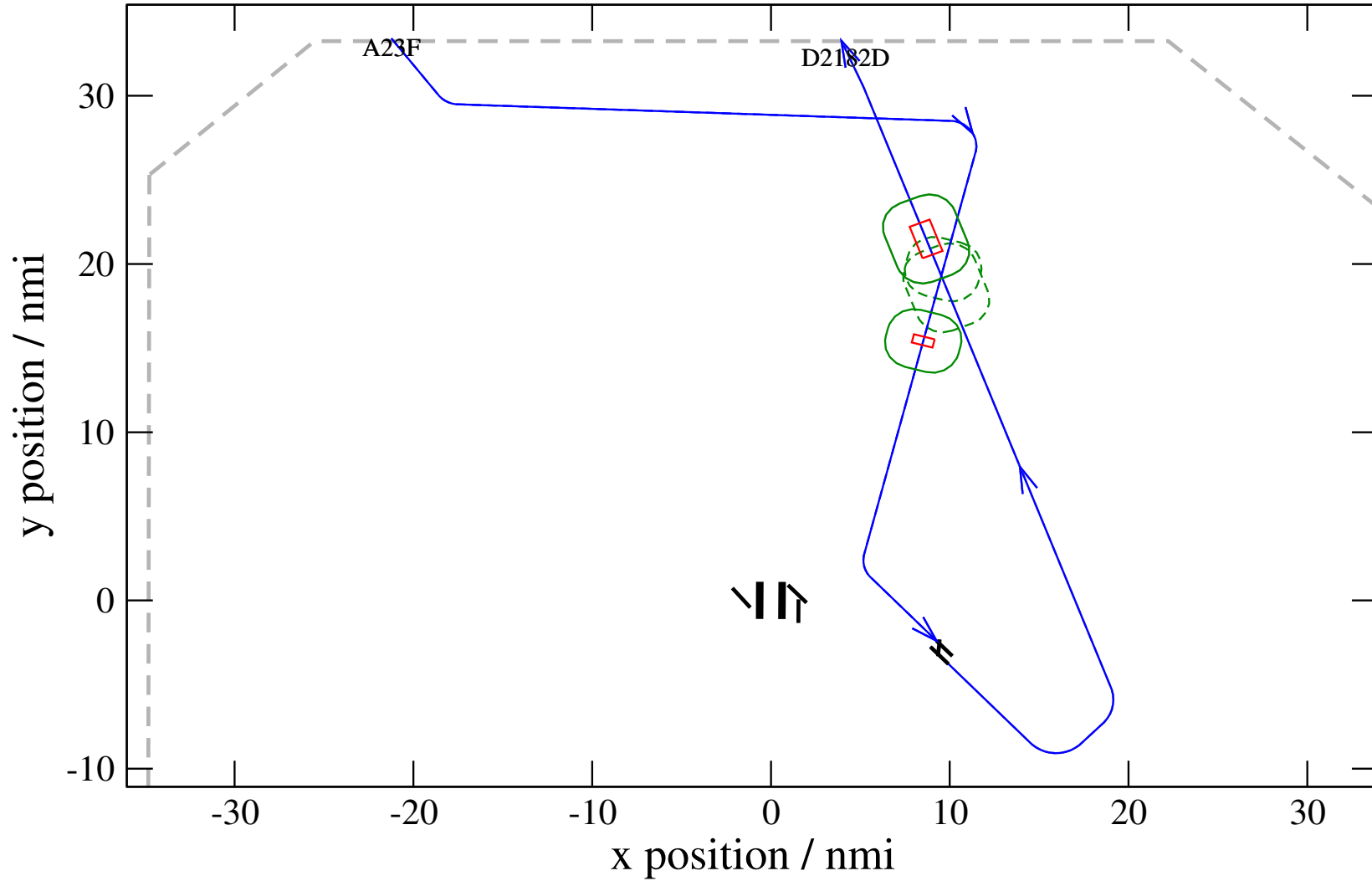
# Maneuver Altitude Profiles

+ A23F-D2182D 0.460V->1.383V: A23F temp alt 6.0 kft, 4.0 Min (+0 s) 23-2182-38



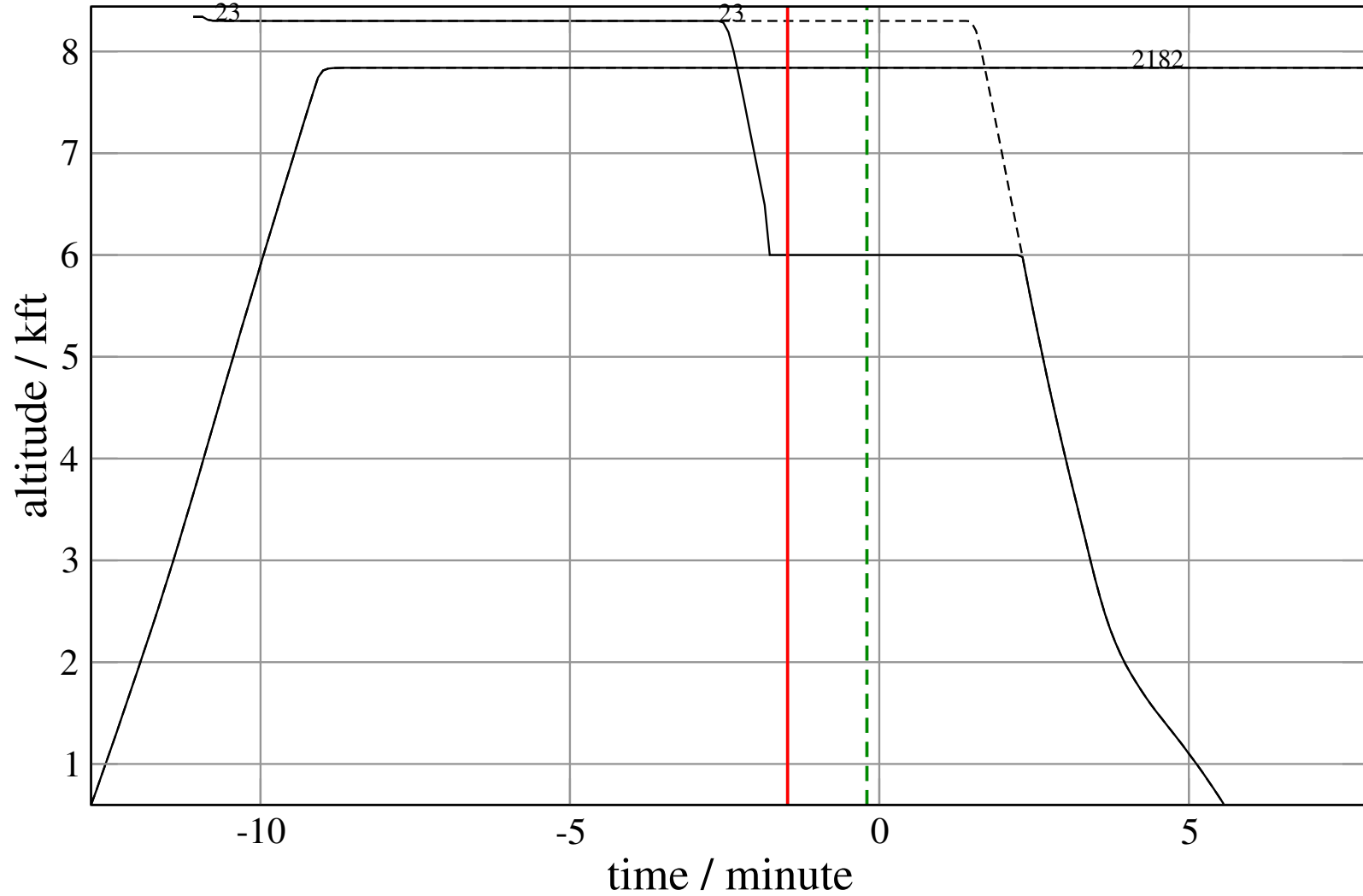
# Maneuver Planview

+ A23F-D2182D 0.460V->1.515H: A23F temp alt 6.0 kft, 4.0 Min (+0 s) 23-2182-39



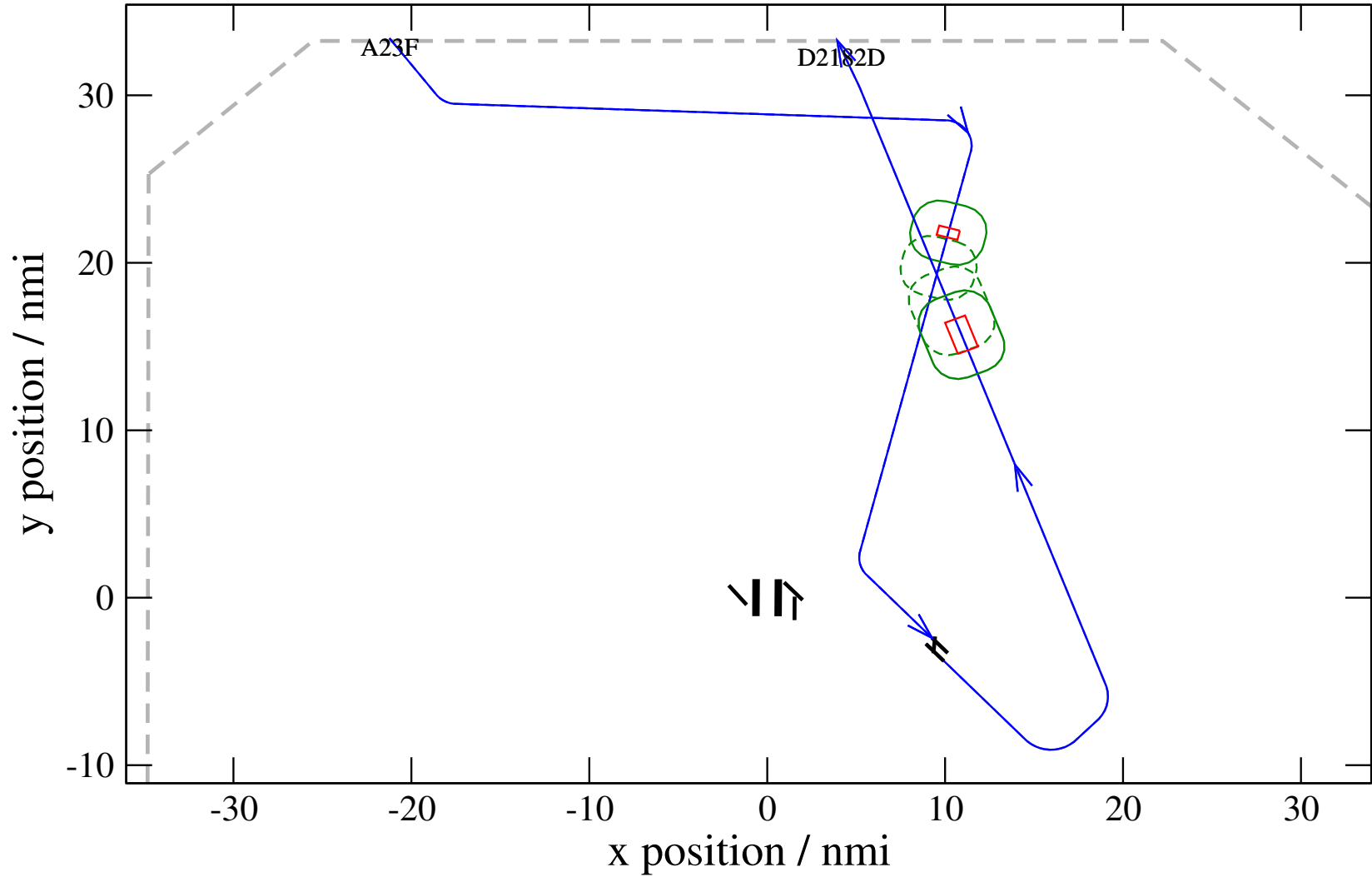
# Maneuver Altitude Profiles

+ A23F-D2182D 0.460V->1.515H: A23F temp alt 6.0 kft, 4.0 Min (+0 s) 23-2182-39



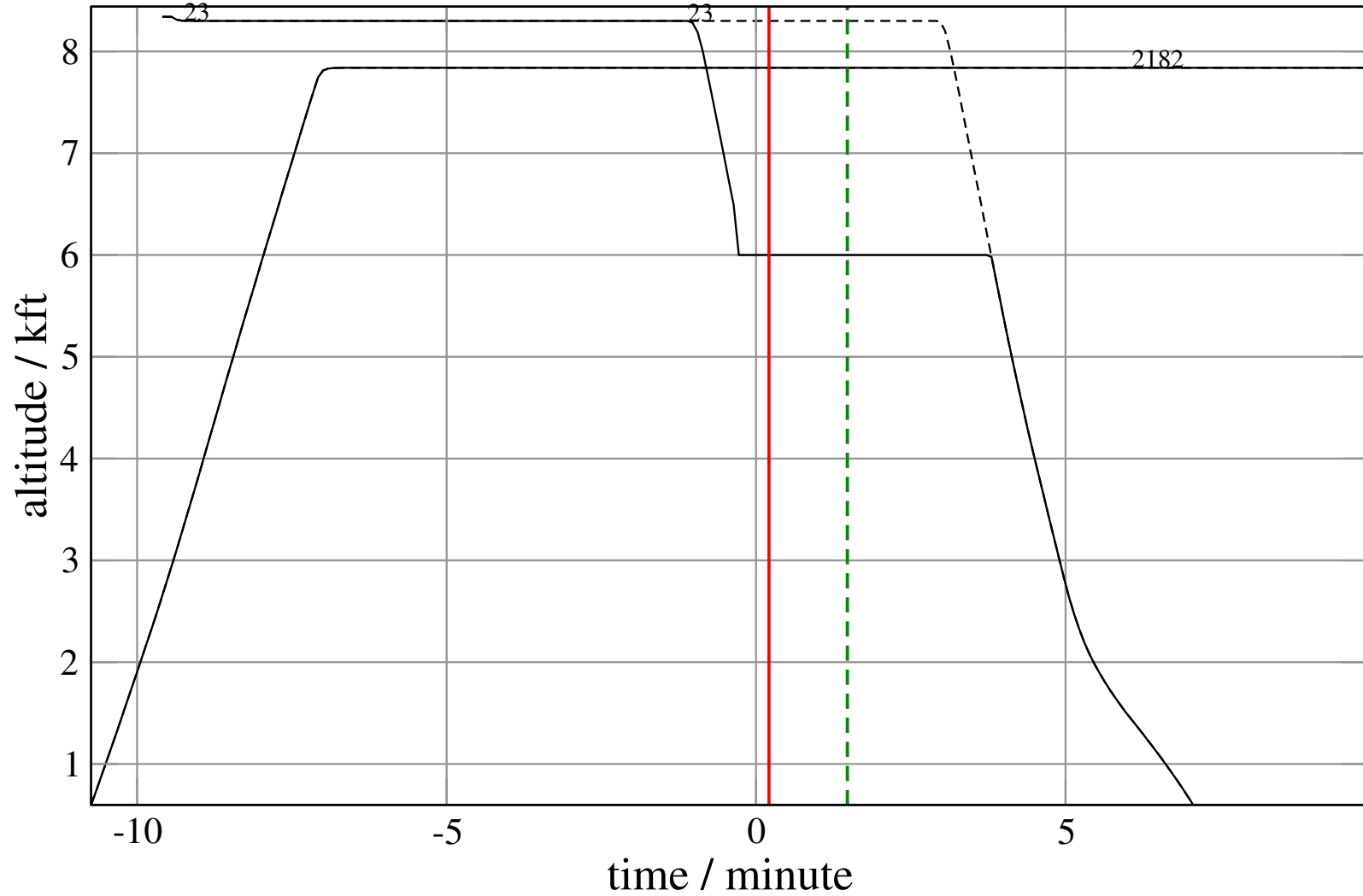
# Maneuver Planview

+ A23F-D2182D 0.460V->1.512H: A23F temp alt 6.0 kft, 4.0 Min (+0 s) 23-2182-40



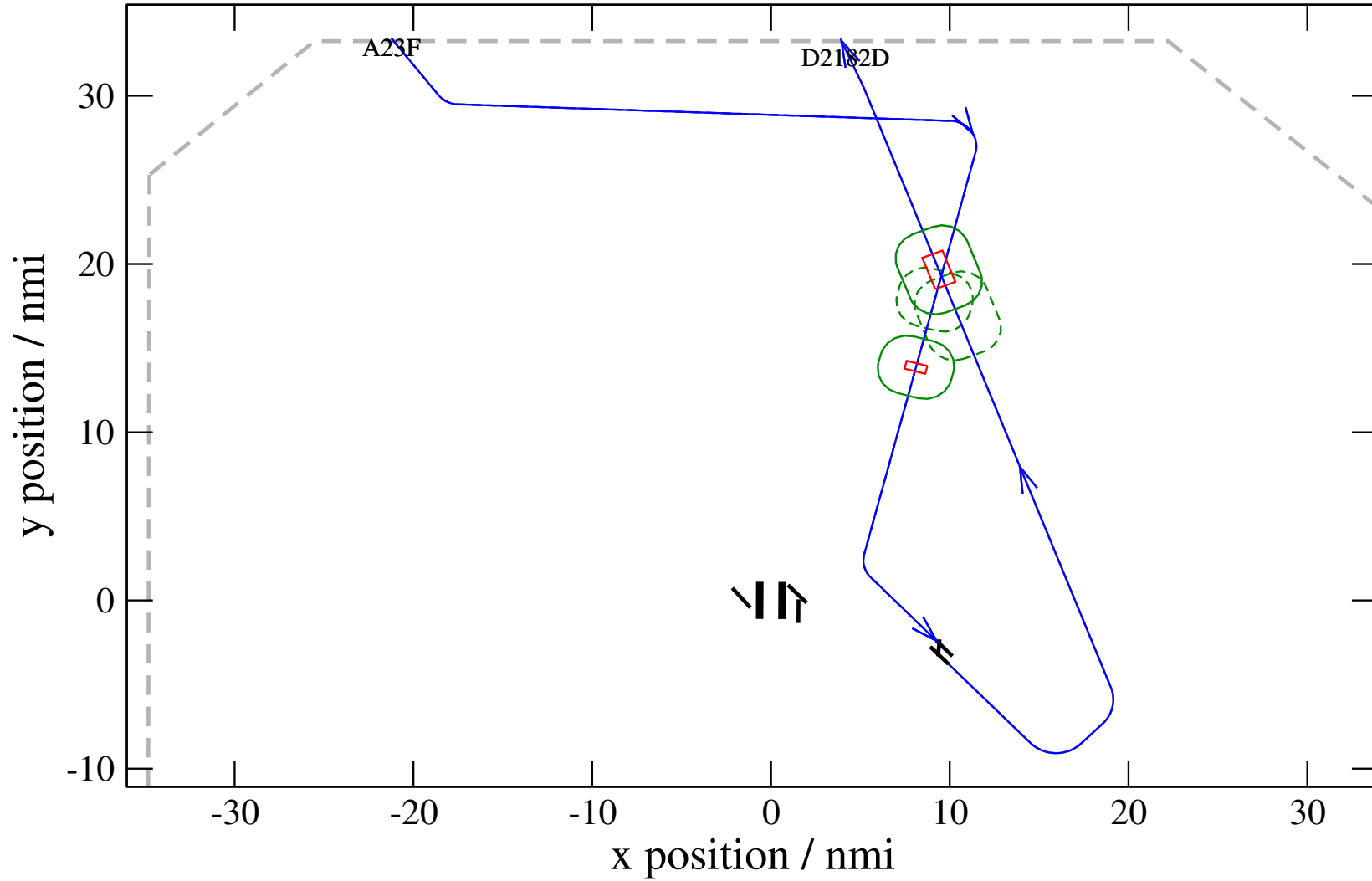
# Maneuver Altitude Profiles

+ A23F-D2182D 0.460V->1.512H: A23F temp alt 6.0 kft, 4.0 Min (+0 s) 23-2182-40



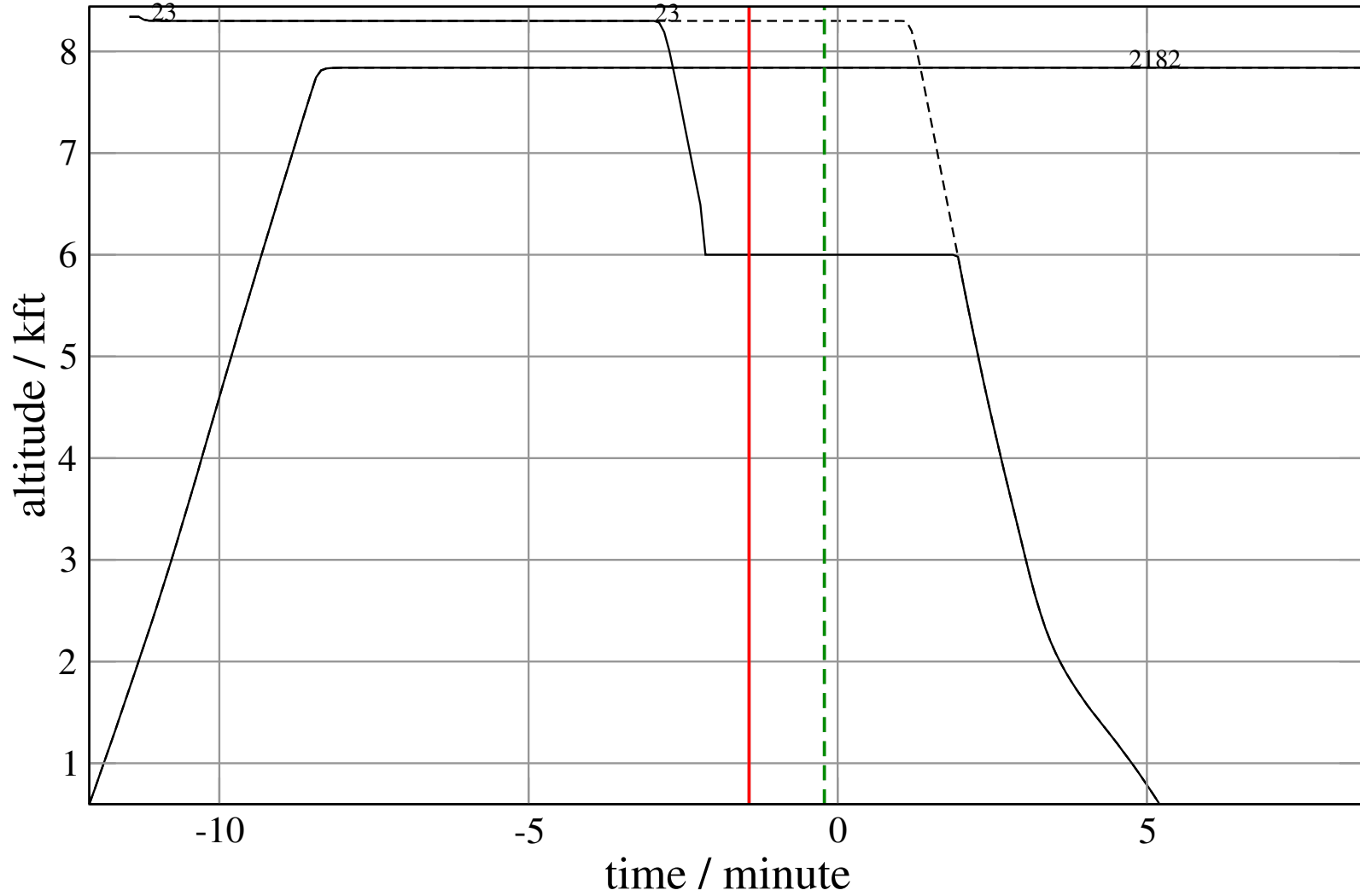
# Maneuver Planview

+ A23F-D2182D 0.460V->1.508H: A23F temp alt 6.0 kft, 4.0 Min (+0 s) 23-2182-41



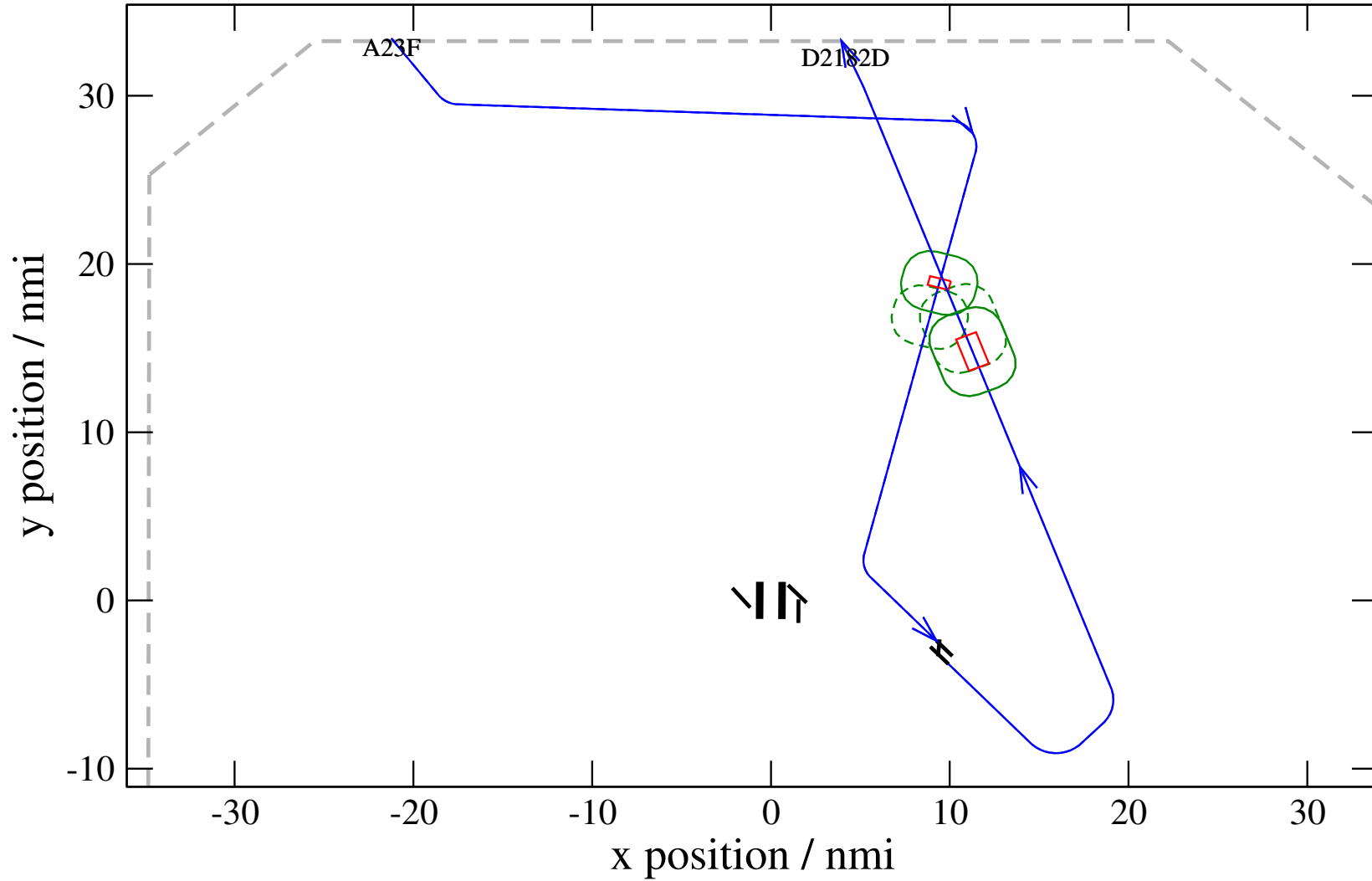
# Maneuver Altitude Profiles

+ A23F-D2182D 0.460V->1.508H: A23F temp alt 6.0 kft, 4.0 Min (+0 s) 23-2182-41



# Maneuver Planview

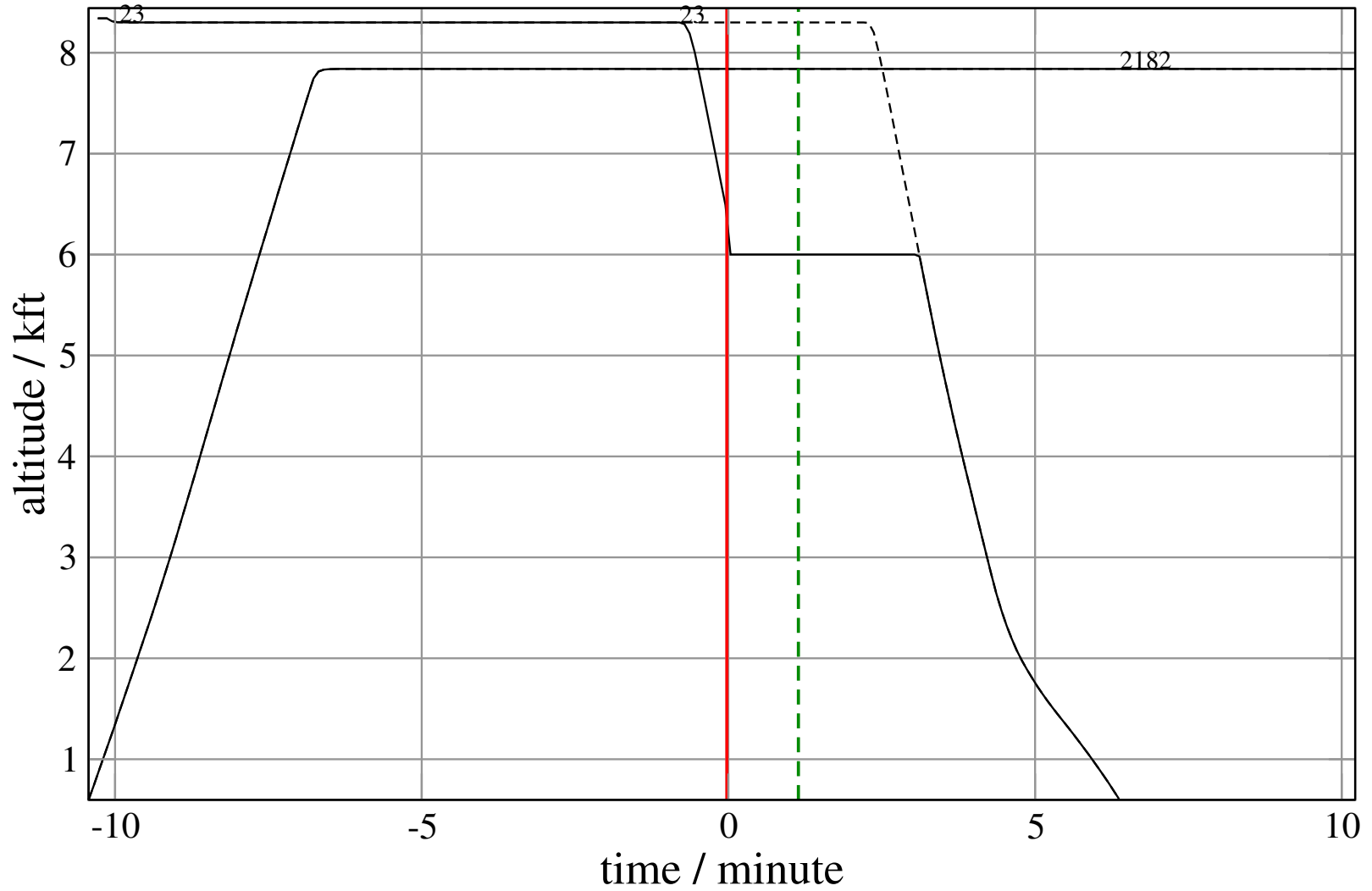
+ A23F-D2182D 0.460V->1.112H: A23F temp alt 6.0 kft, 3.0 Min (+0 s) 23-2182-42





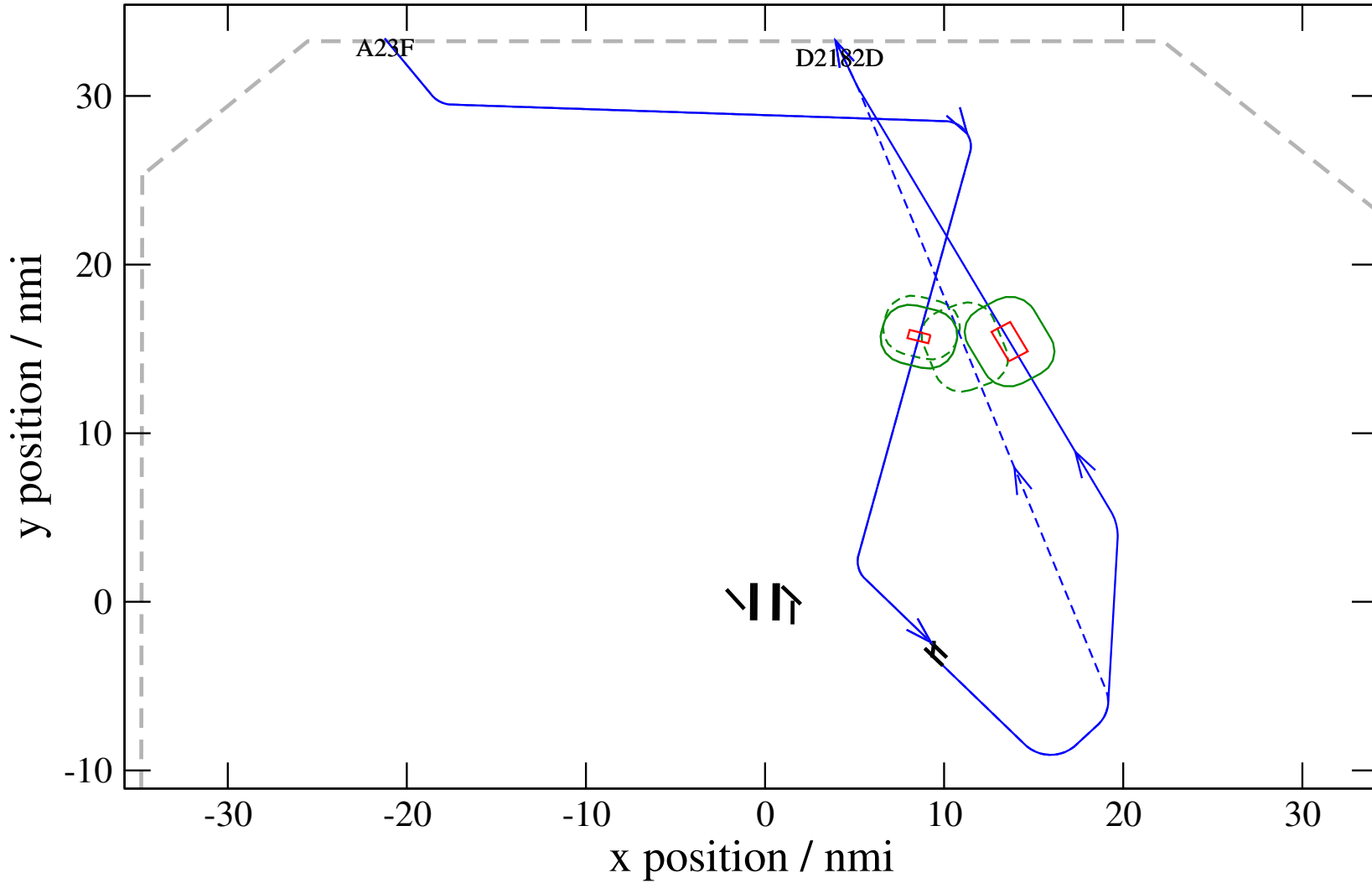
# Maneuver Altitude Profiles

+ A23F-D2182D 0.460V->1.112H: A23F temp alt 6.0 kft, 3.0 Min (+0 s) 23-2182-42



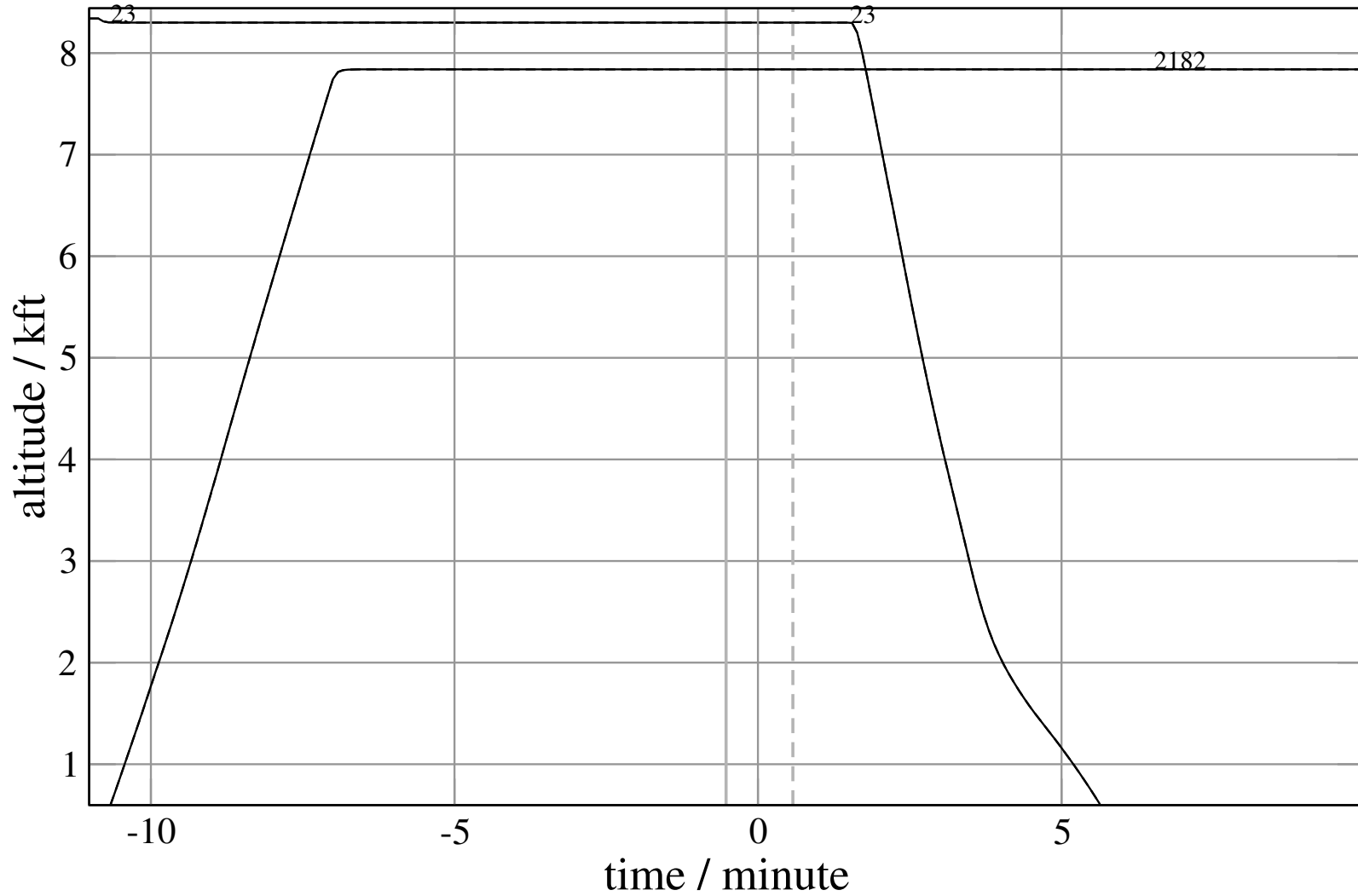
# Maneuver Planview

+ D2182D-A23F 0.460V->1.135H: D2182D reroute2 0 nm, -40 deg, 12 nm (+23 s) 23-2182-43



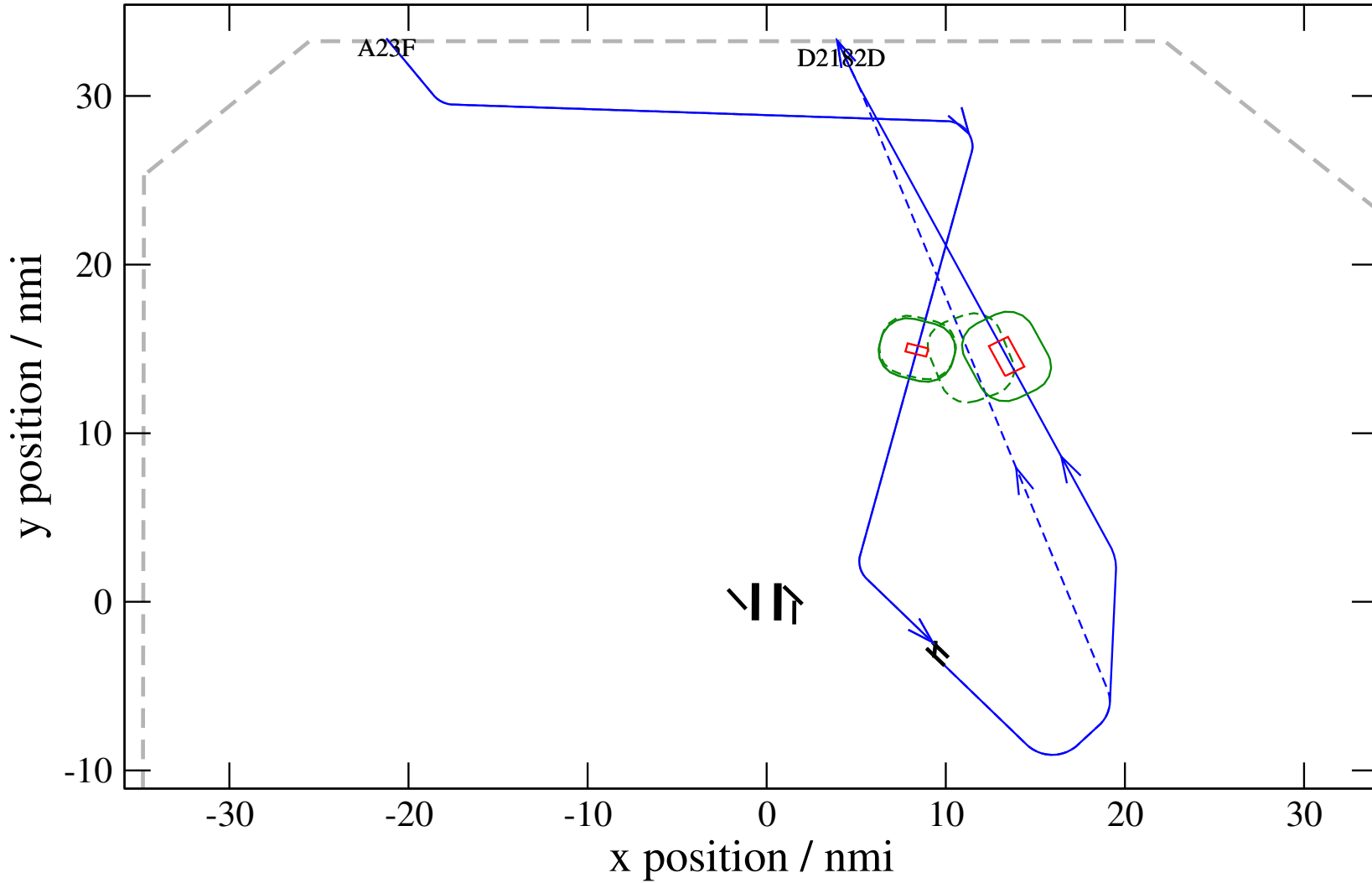
# Maneuver Altitude Profiles

+ D2182D-A23F 0.460V->1.135H: D2182D reroute2 0 nm, -40 deg, 12 nm (+23 s) 23-2182-43



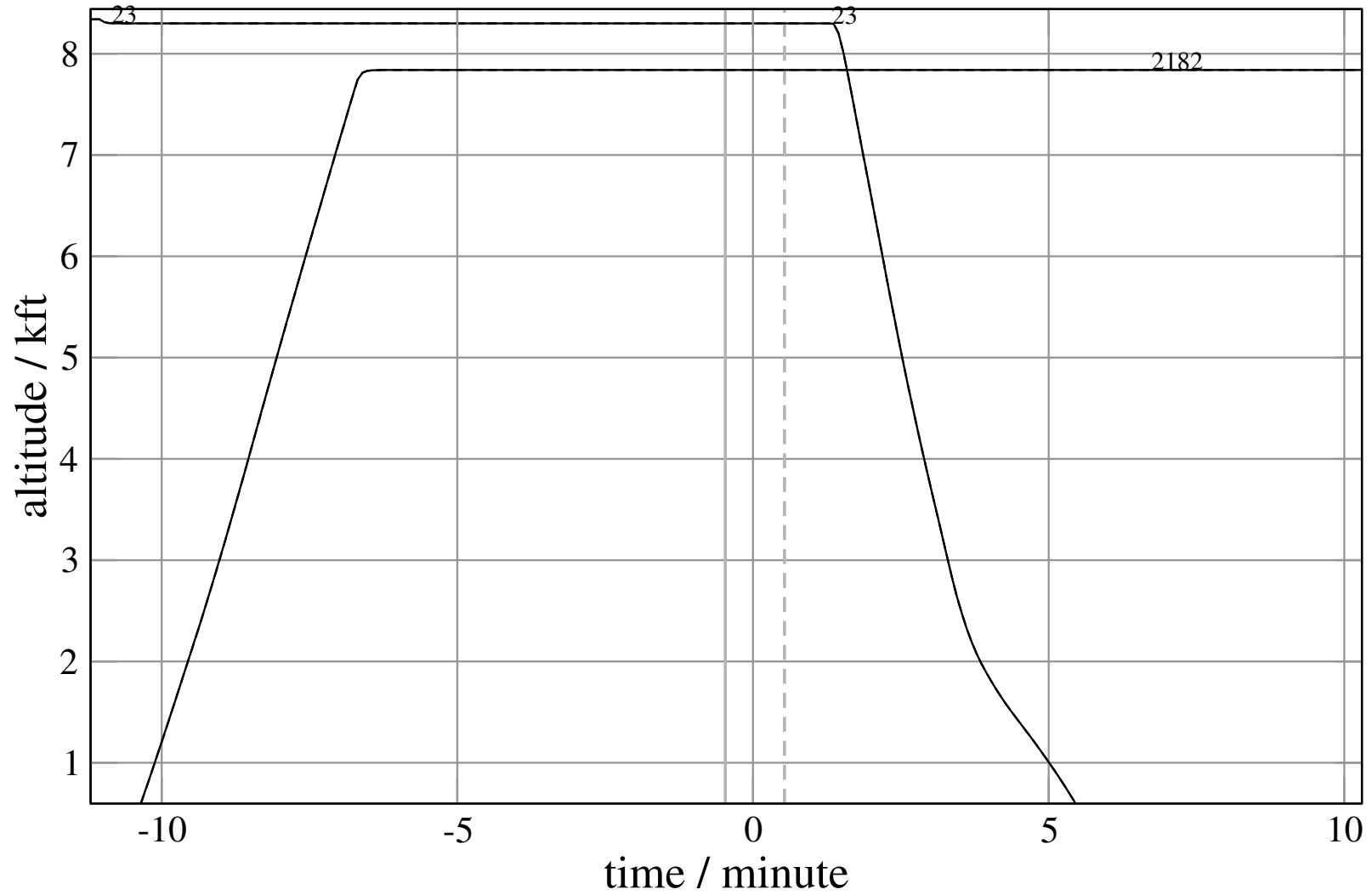
# Maneuver Planview

+ D2182D-A23F 0.469H->1.125H: D2182D reroute2 0 nm, -40 deg, 10 nm (+16 s) 23-2182-44



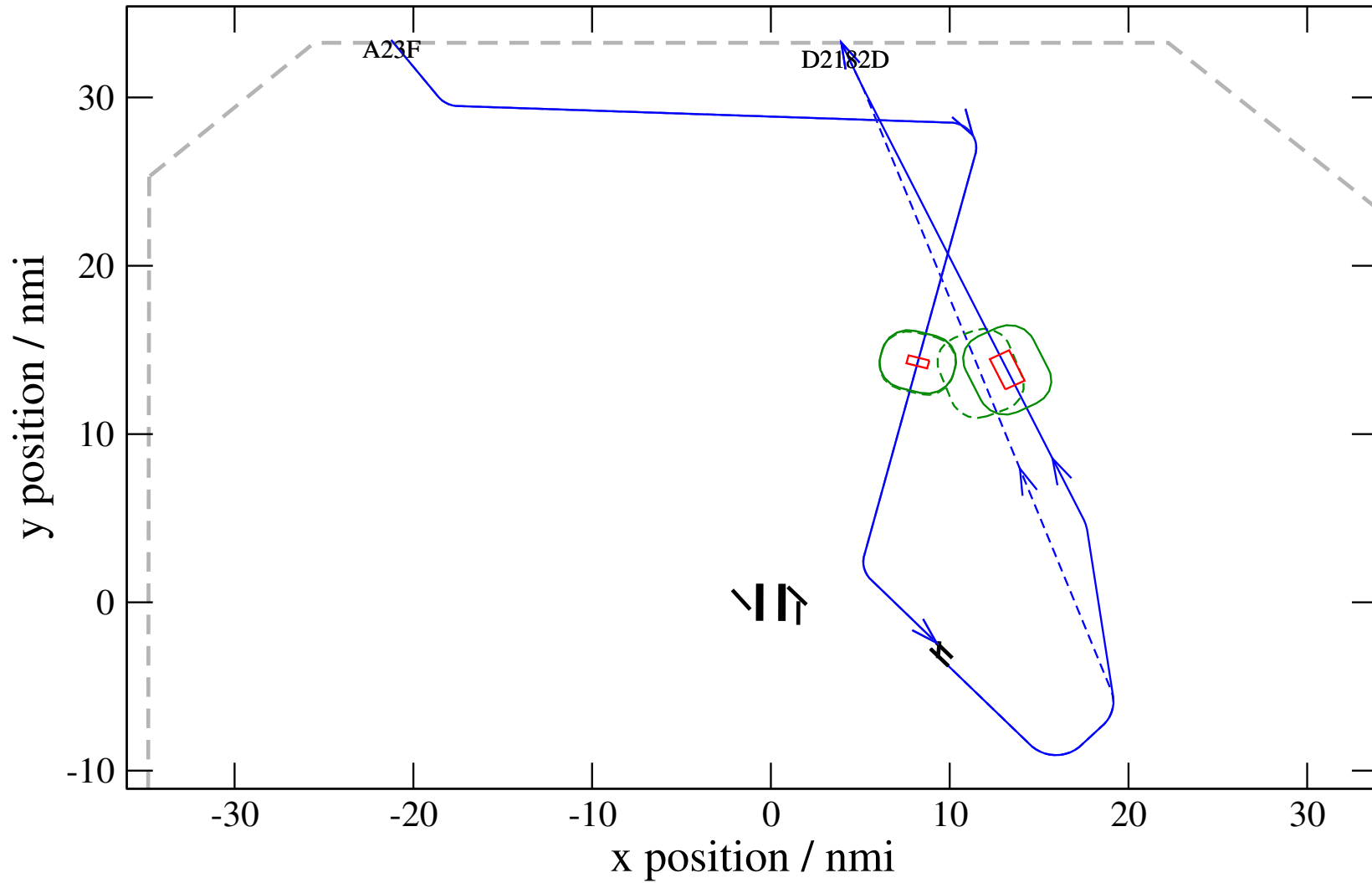
# Maneuver Altitude Profiles

+ D2182D-A23F 0.469H->1.125H: D2182D reroute2 0 nm, -40 deg, 10 nm (+16 s) 23-2182-44



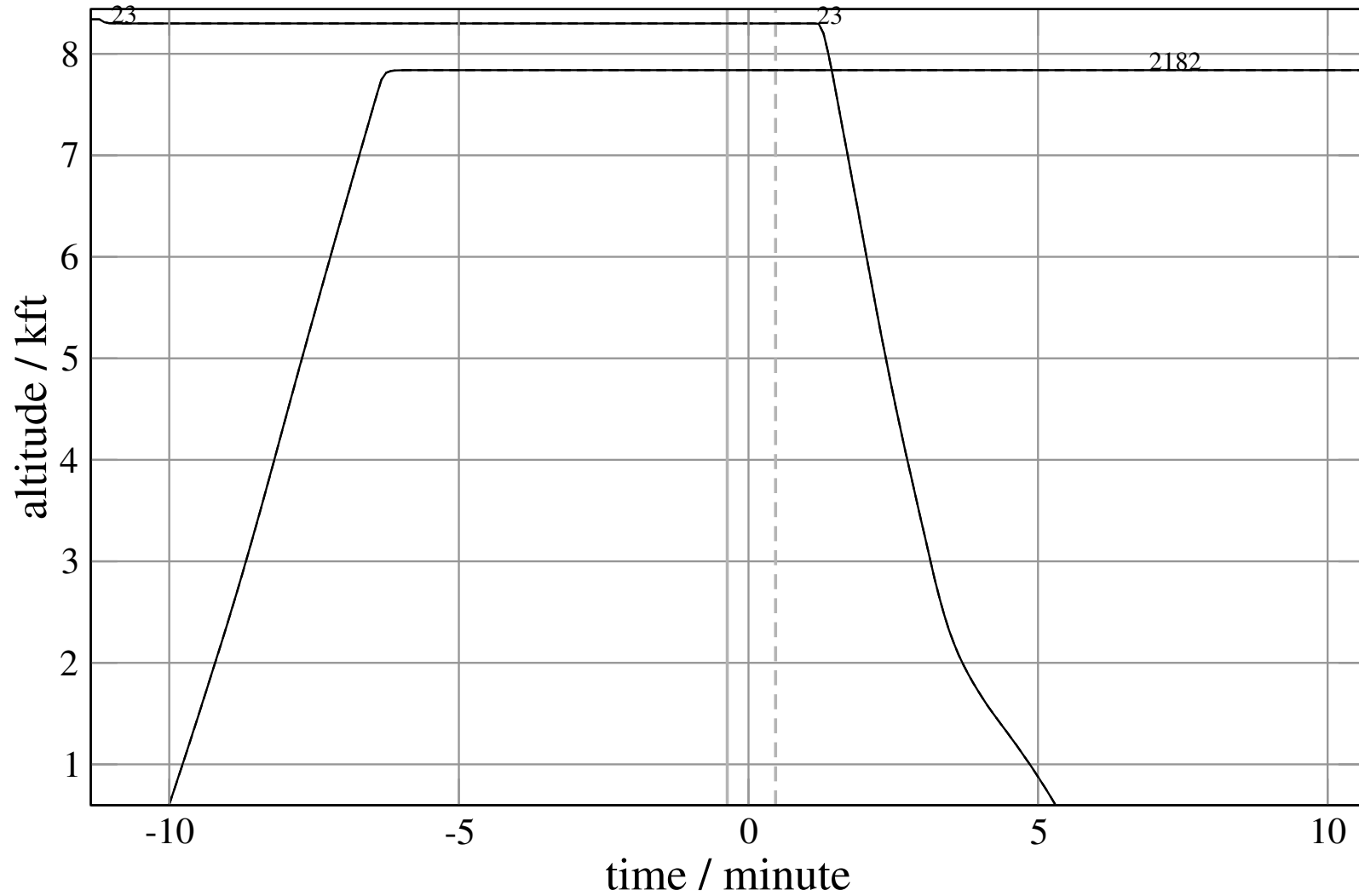
# Maneuver Planview

+ D2182D-A23F 0.656H->1.128H: D2182D reroute2 0 nm, -50 deg, 12 nm (+7 s) 23-2182-45



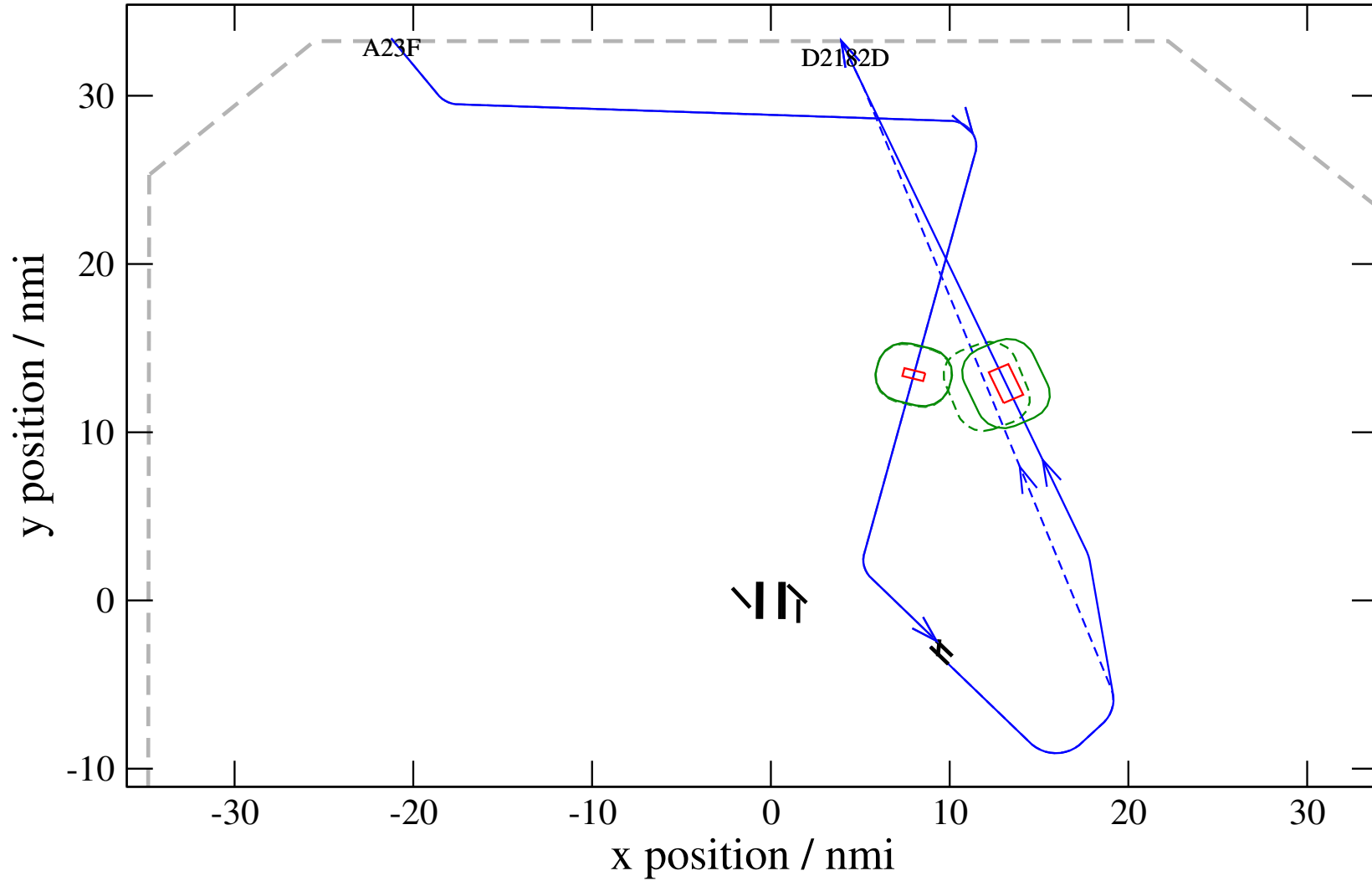
# Maneuver Altitude Profiles

+ D2182D-A23F 0.656H->1.128H: D2182D reroute2 0 nm, -50 deg, 12 nm (+7 s) 23-2182-45



# Maneuver Planview

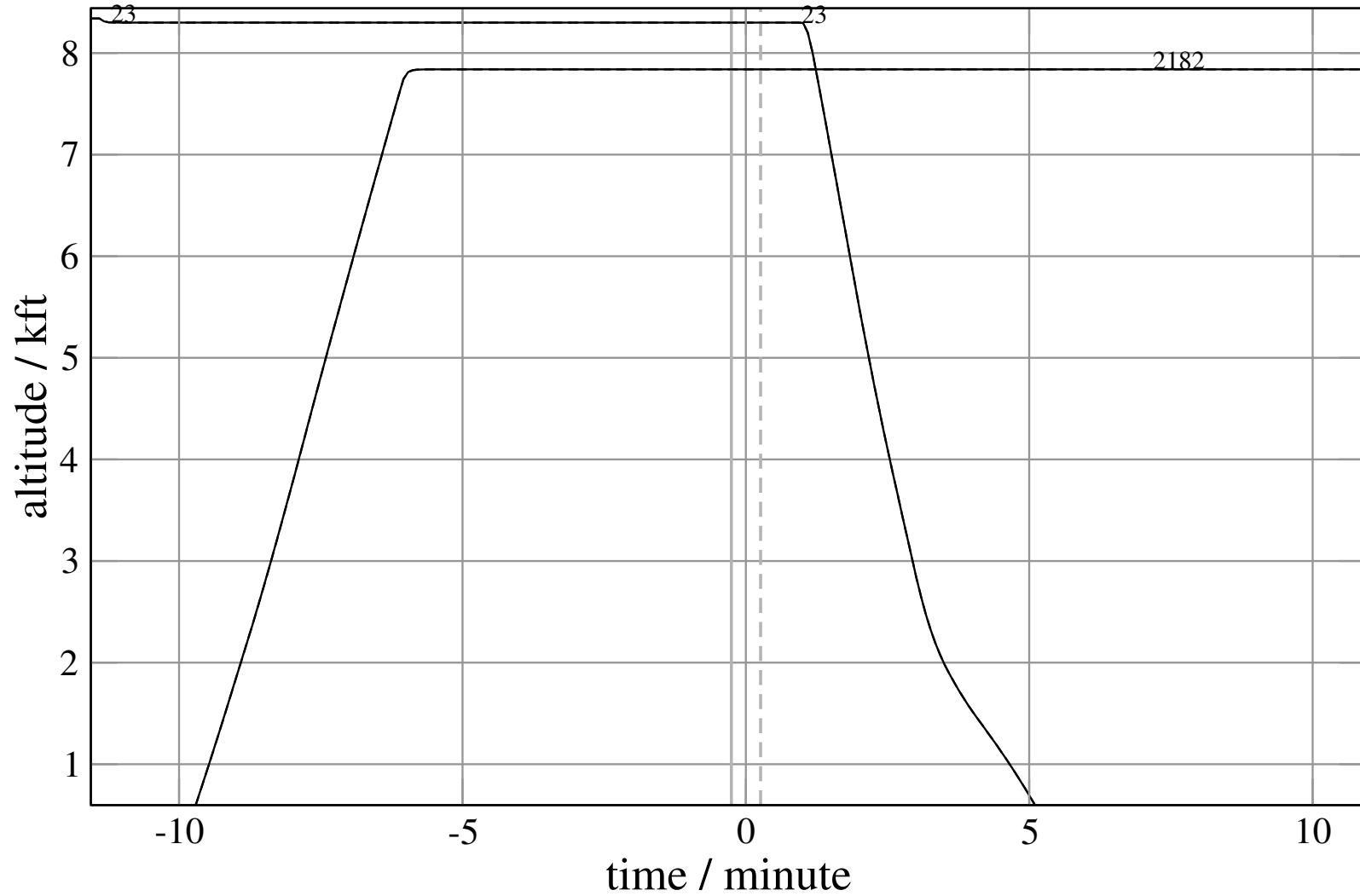
+ D2182D-A23F 0.843H->1.186H: D2182D reroute2 0 nm, -50 deg, 10 nm (+4 s) 23-2182-46





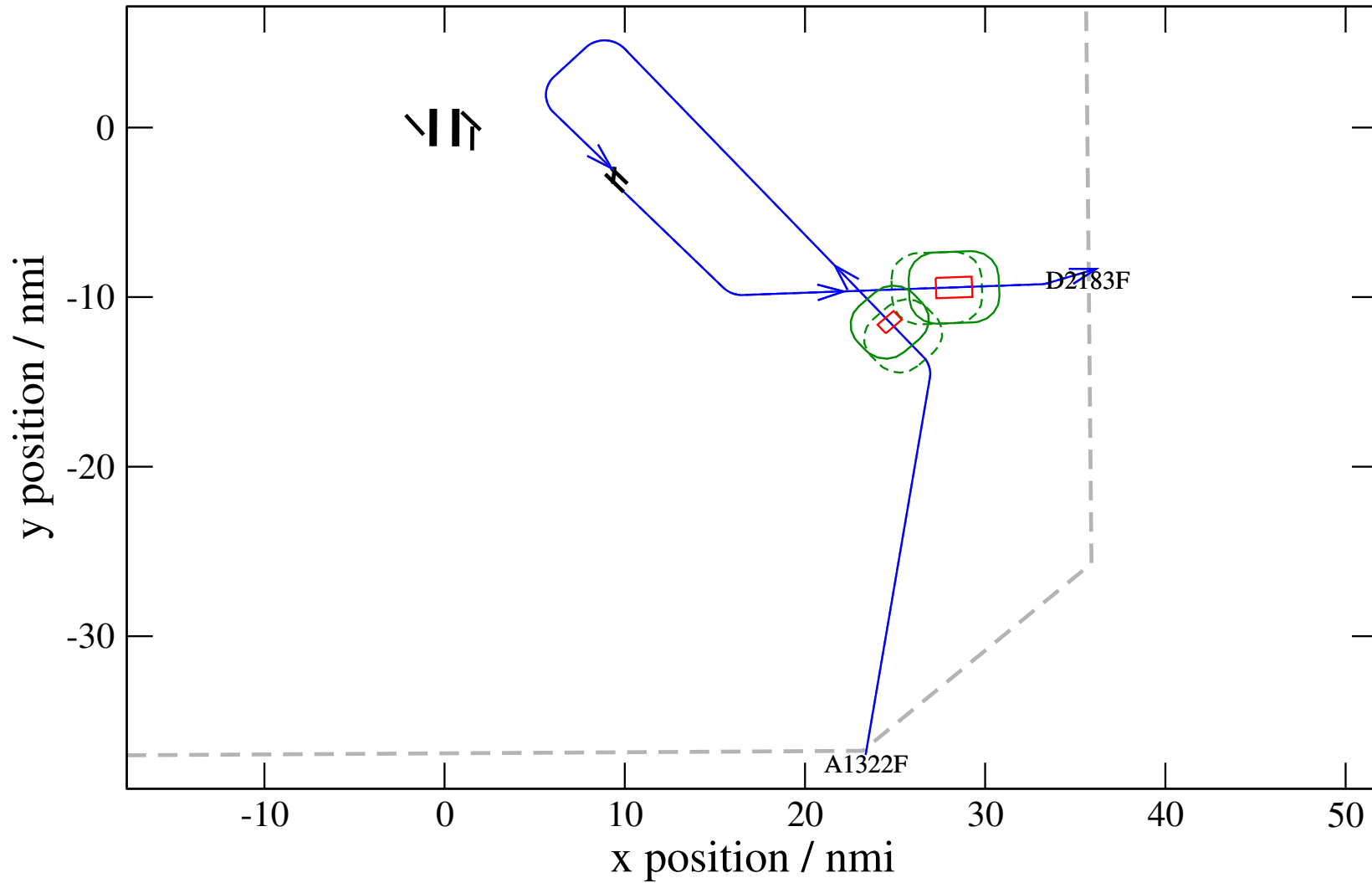
# Maneuver Altitude Profiles

+ D2182D-A23F 0.843H->1.186H: D2182D reroute2 0 nm, -50 deg, 10 nm (+4 s) 23-2182-46



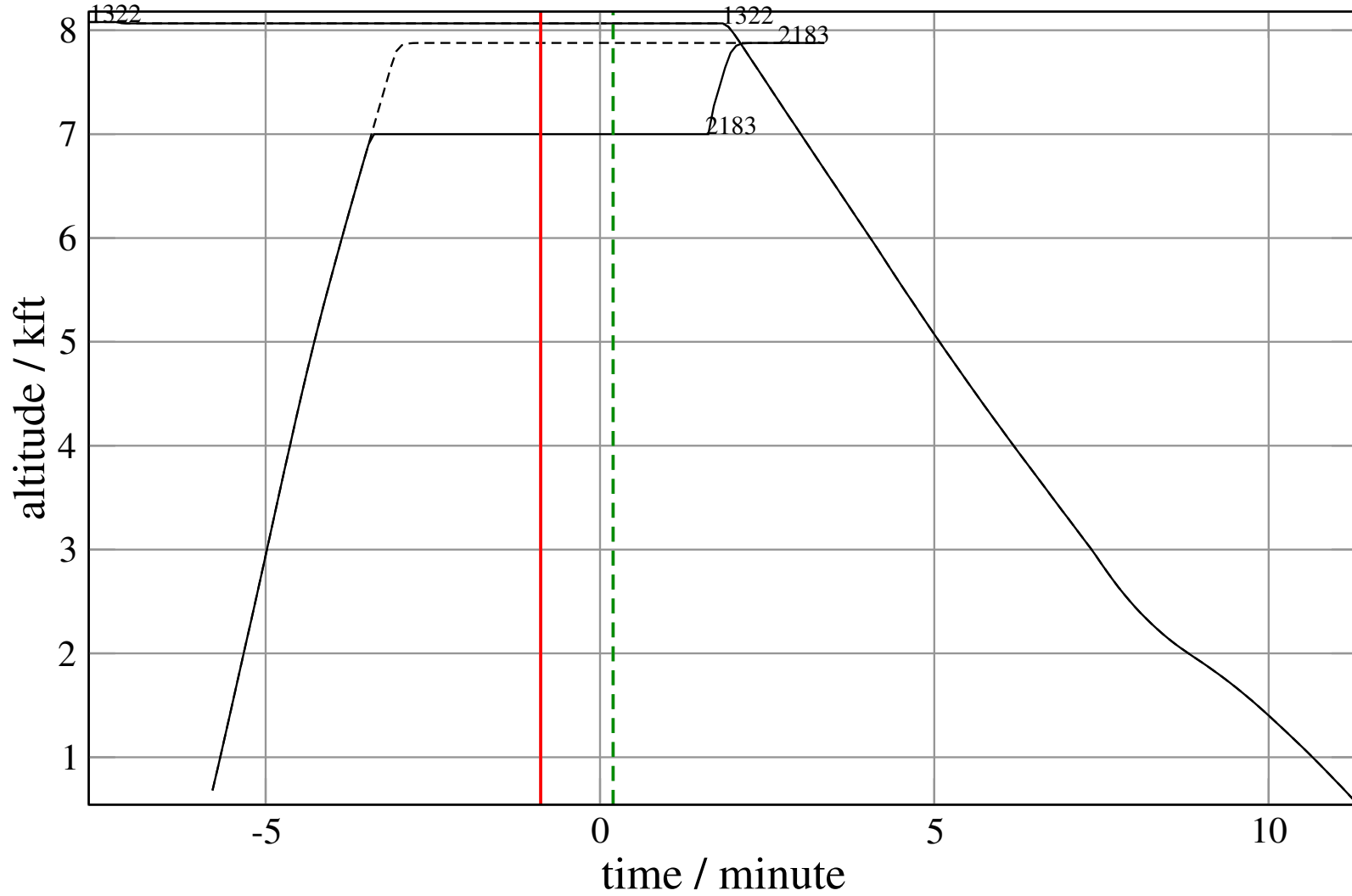
# Maneuver Planview

+ D2183F-A1322F 0.558H->1.380H: D2183F temp alt 7.0 kft, 5.0 Min (+0 s) 1322-2183-23



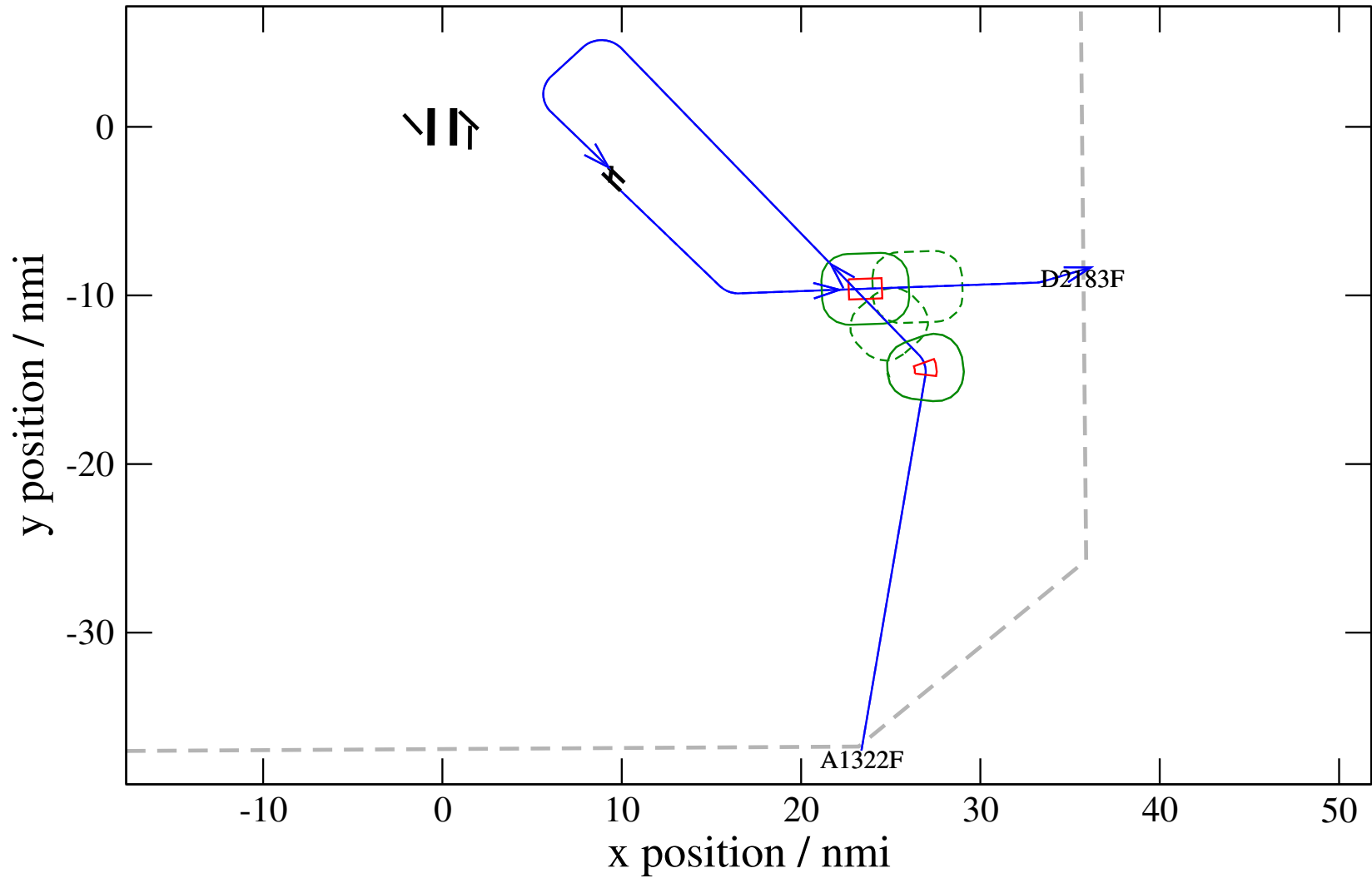
# Maneuver Altitude Profiles

+ D2183F-A1322F 0.558H->1.380H: D2183F temp alt 7.0 kft, 5.0 Min (+0 s) 1322-2183-23



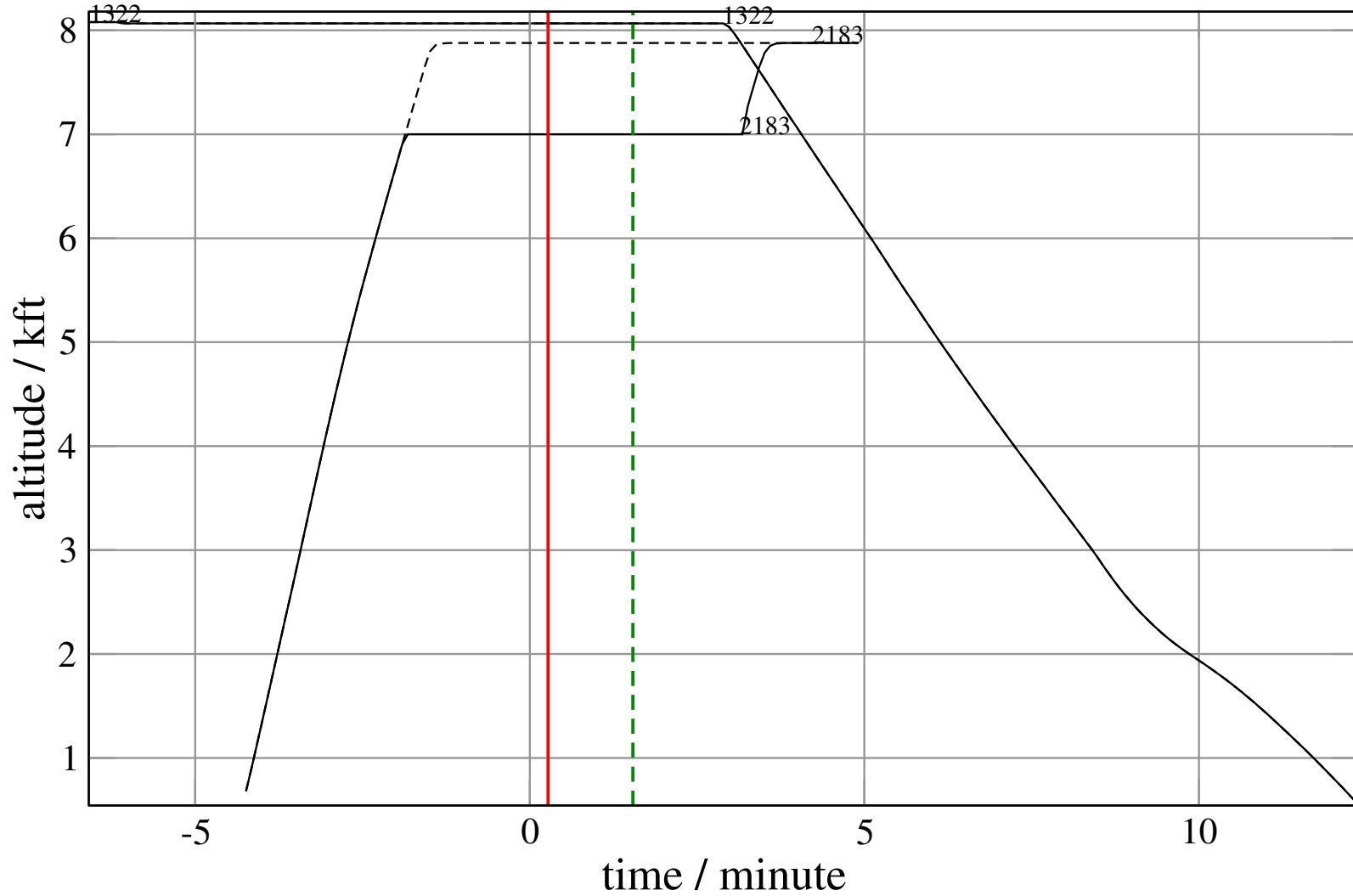
# Maneuver Planview

+ D2183F-A1322F 0.332H->1.500V: D2183F temp alt 7.0 kft, 5.0 Min (+0 s) 1322-2183-24



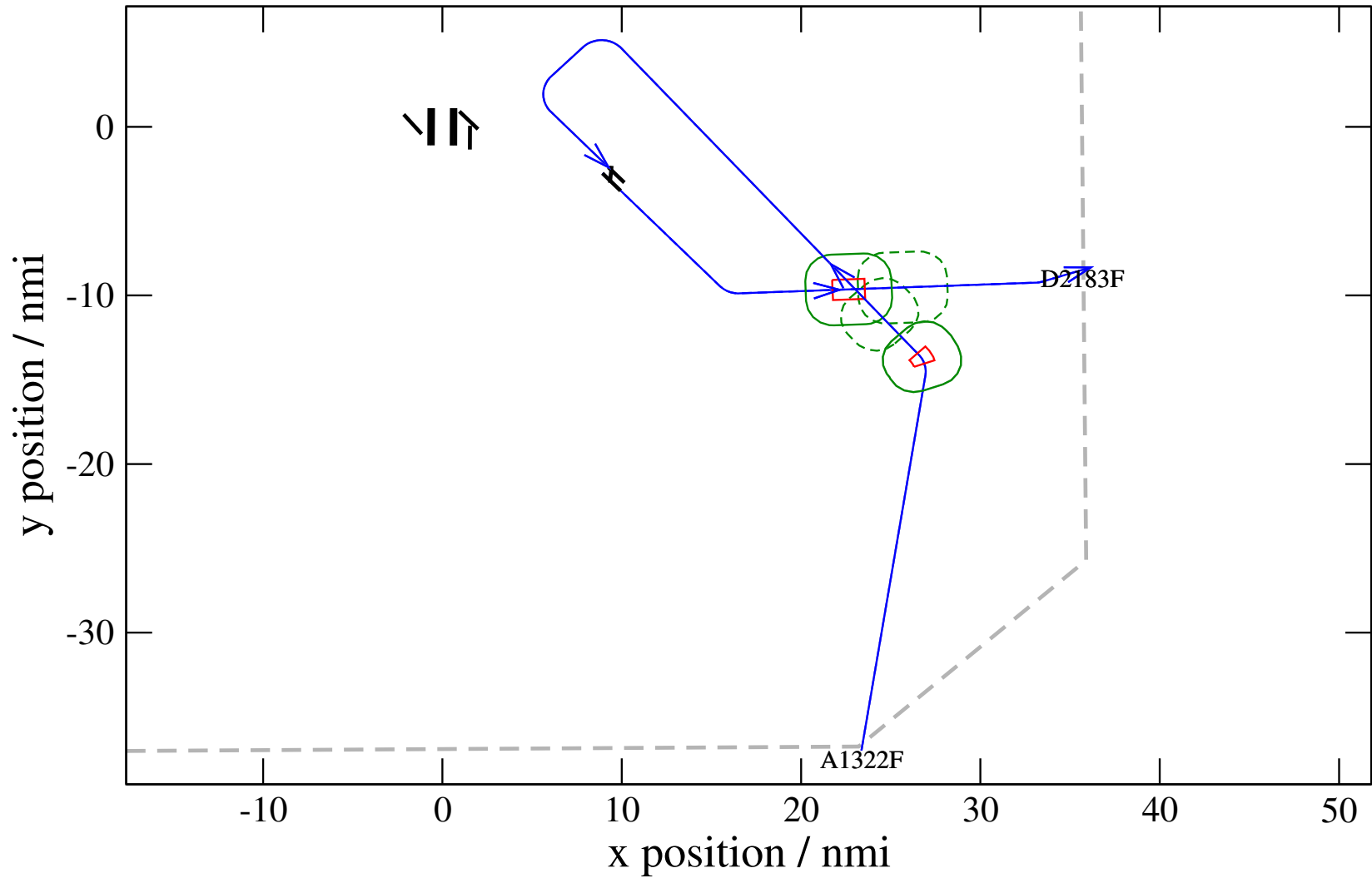
# Maneuver Altitude Profiles

+ D2183F-A1322F 0.332H->1.500V: D2183F temp alt 7.0 kft, 5.0 Min (+0 s) 1322-2183-24



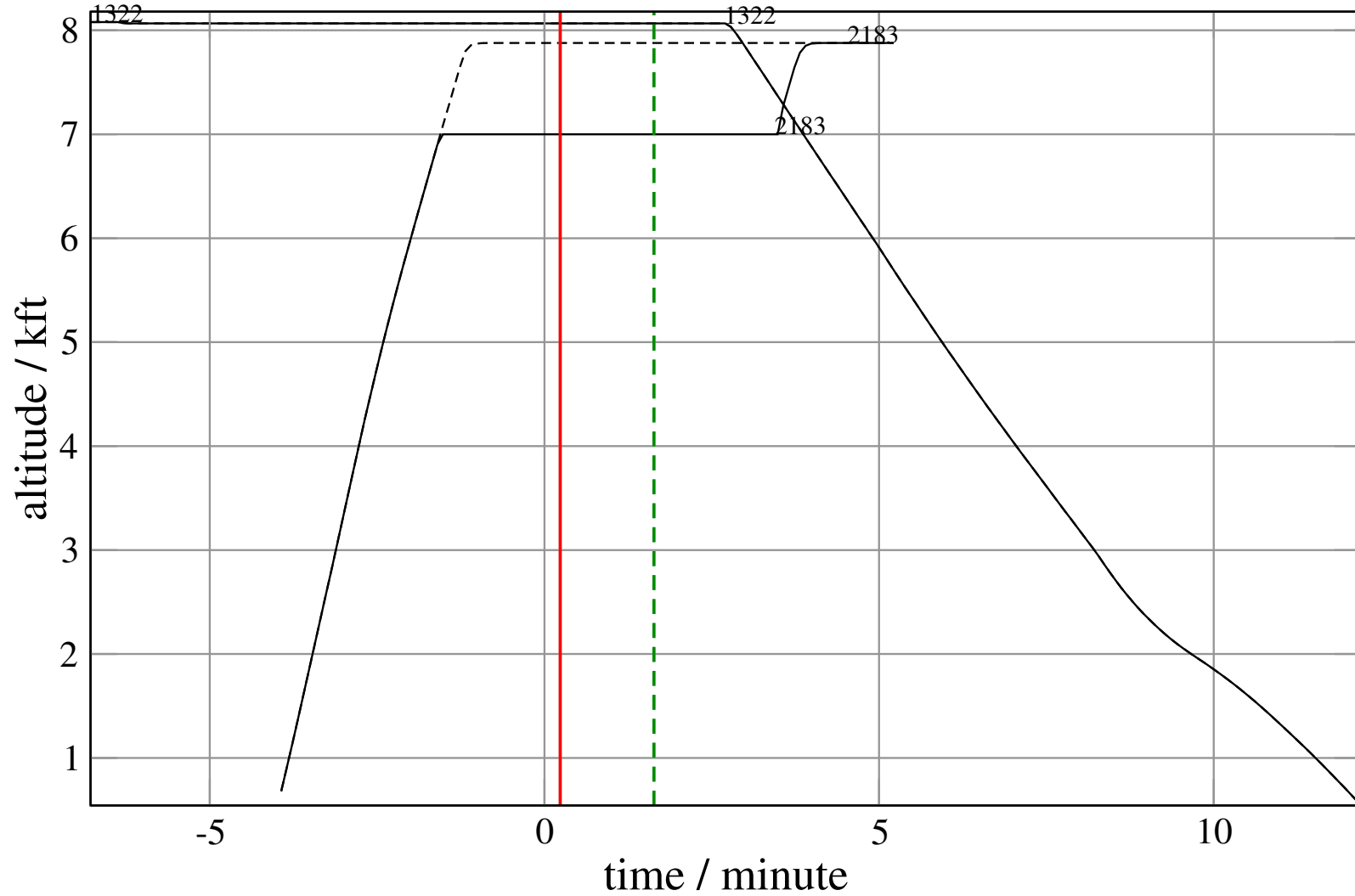
# Maneuver Planview

+ D2183F-A1322F 0.188V->1.500V: D2183F temp alt 7.0 kft, 5.0 Min (+0 s) 1322-2183-25



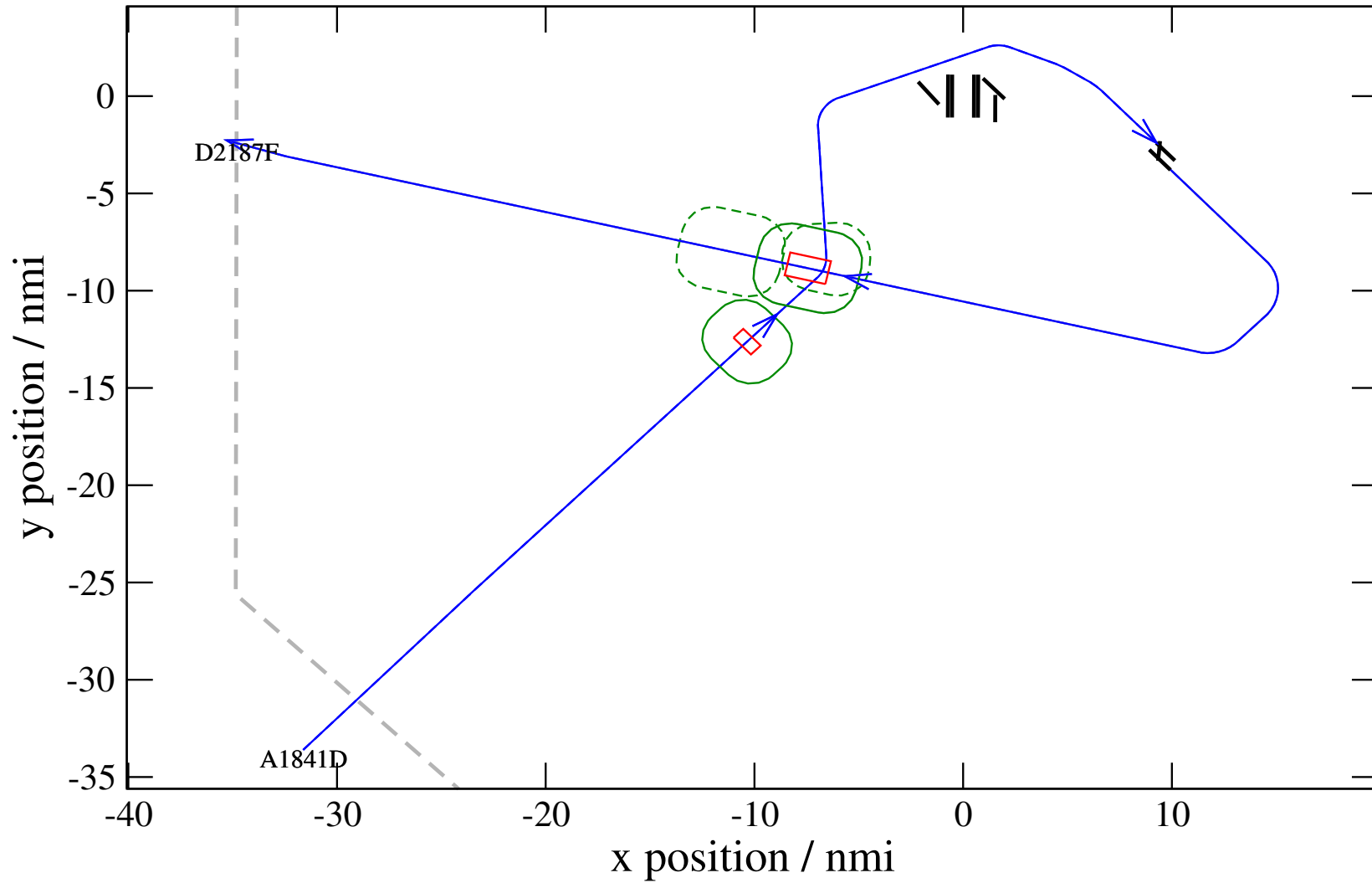
# Maneuver Altitude Profiles

+ D2183F-A1322F 0.188V->1.500V: D2183F temp alt 7.0 kft, 5.0 Min (+0 s) 1322-2183-25



# Maneuver Planview

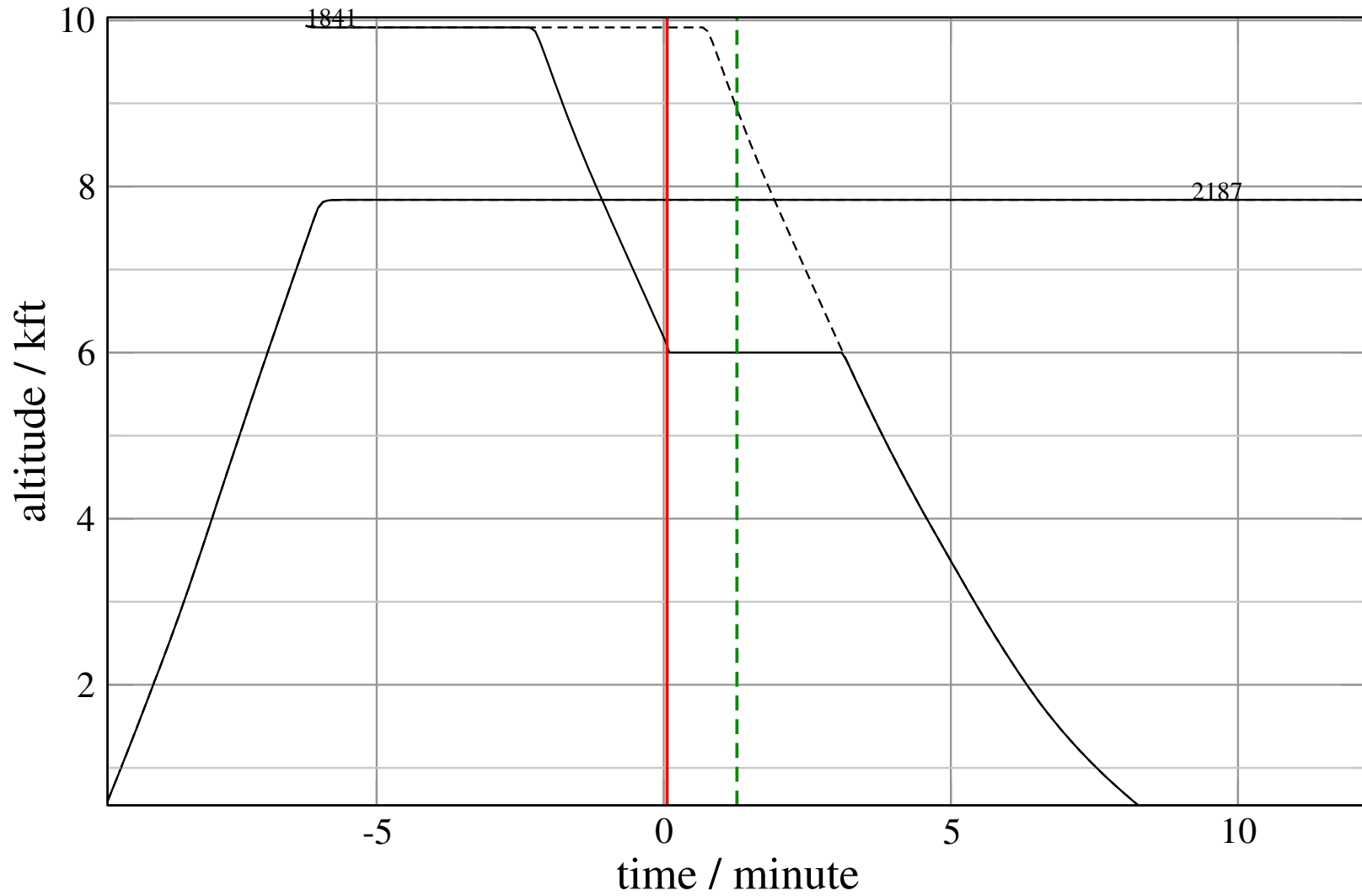
+ A1841D-D2187F 0.963H->1.352V: A1841D temp alt 6.0 kft, 3.0 Min (+0 s) 1841-2187-38





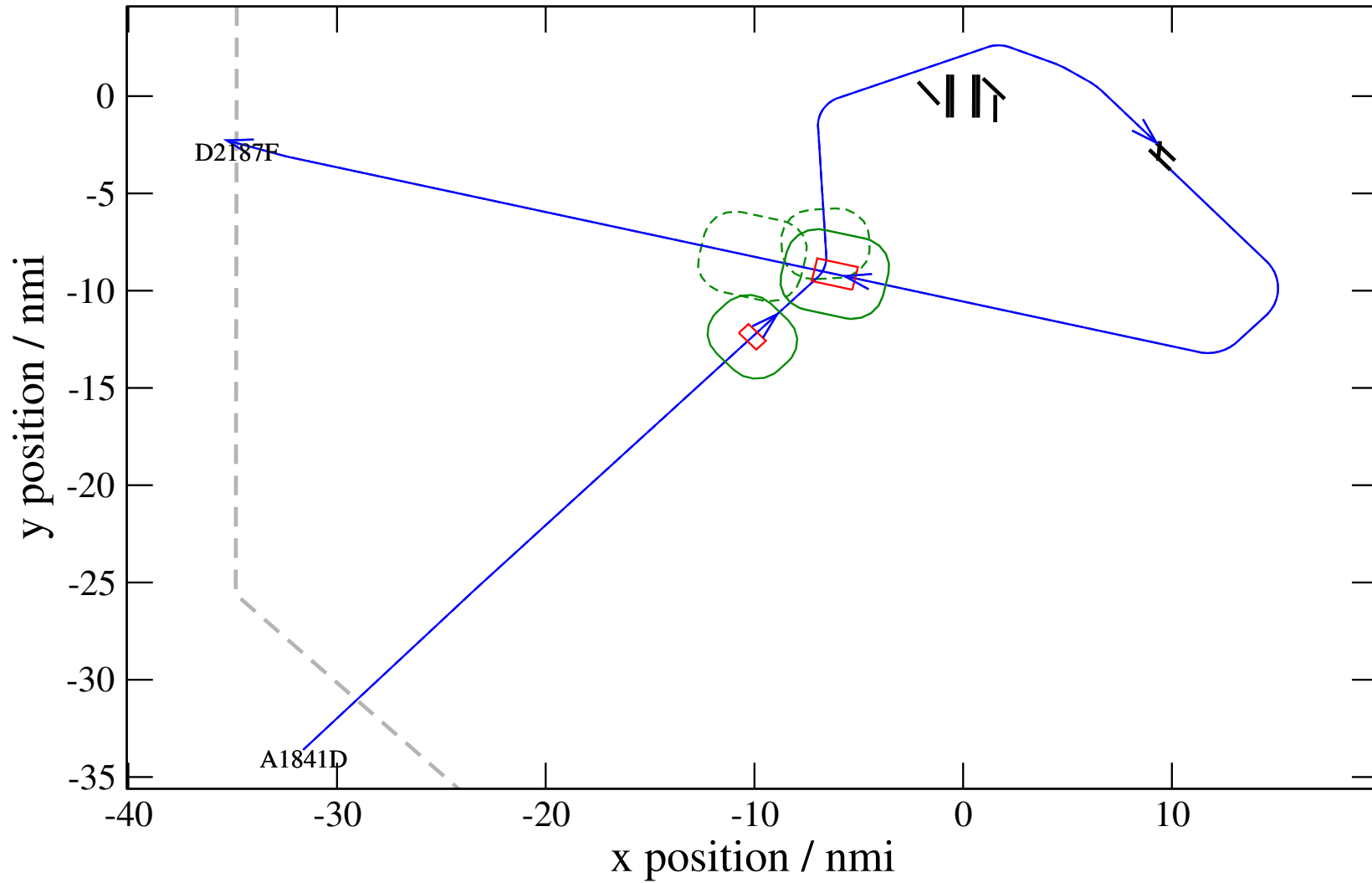
# Maneuver Altitude Profiles

+ A1841D-D2187F 0.963H->1.352V: A1841D temp alt 6.0 kft, 3.0 Min (+0 s) 1841-2187-38



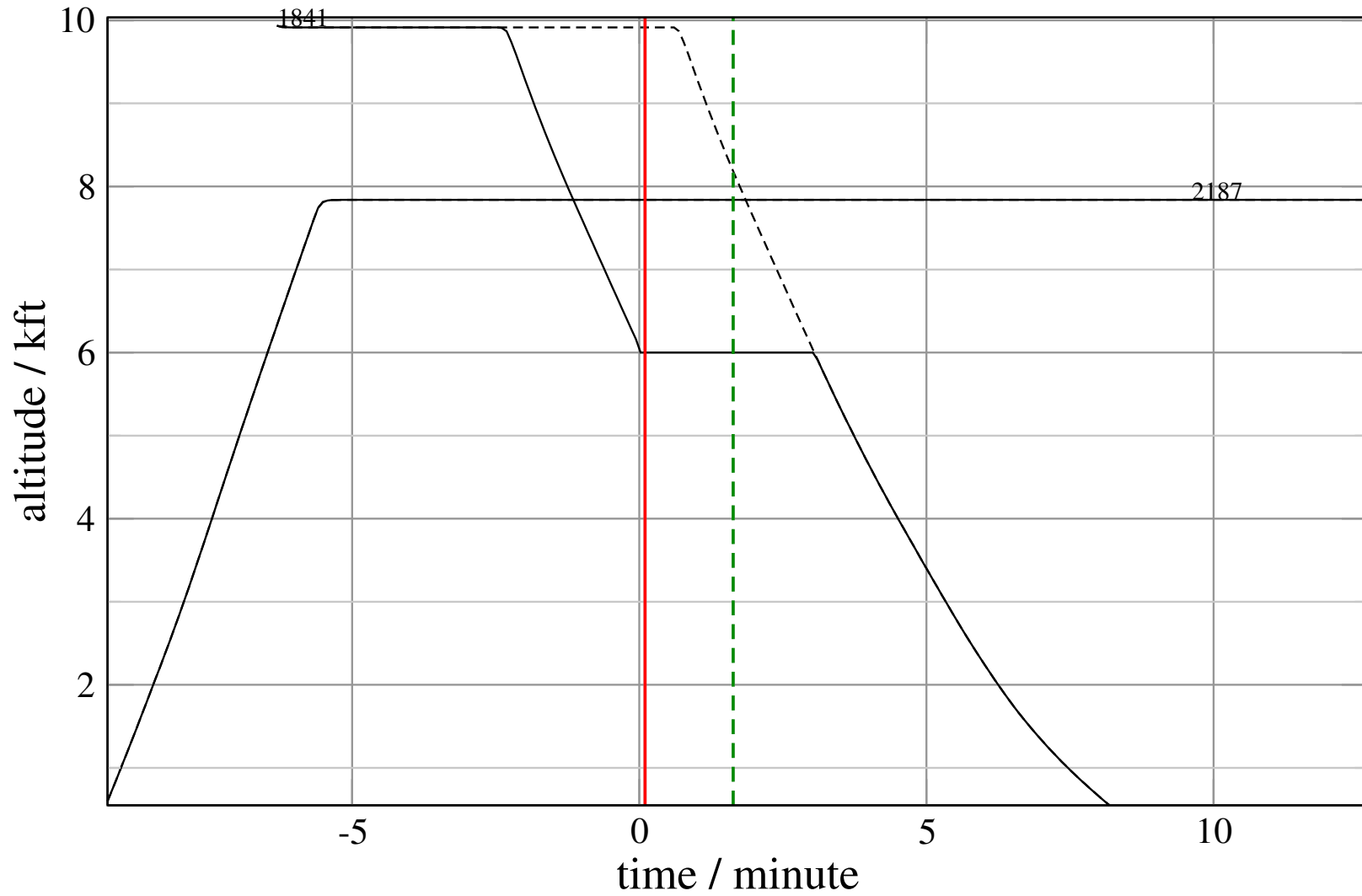
# Maneuver Planview

+ A1841D-D2187F 0.618H->1.465V: A1841D temp alt 6.0 kft, 3.0 Min (+0 s) 1841-2187-39



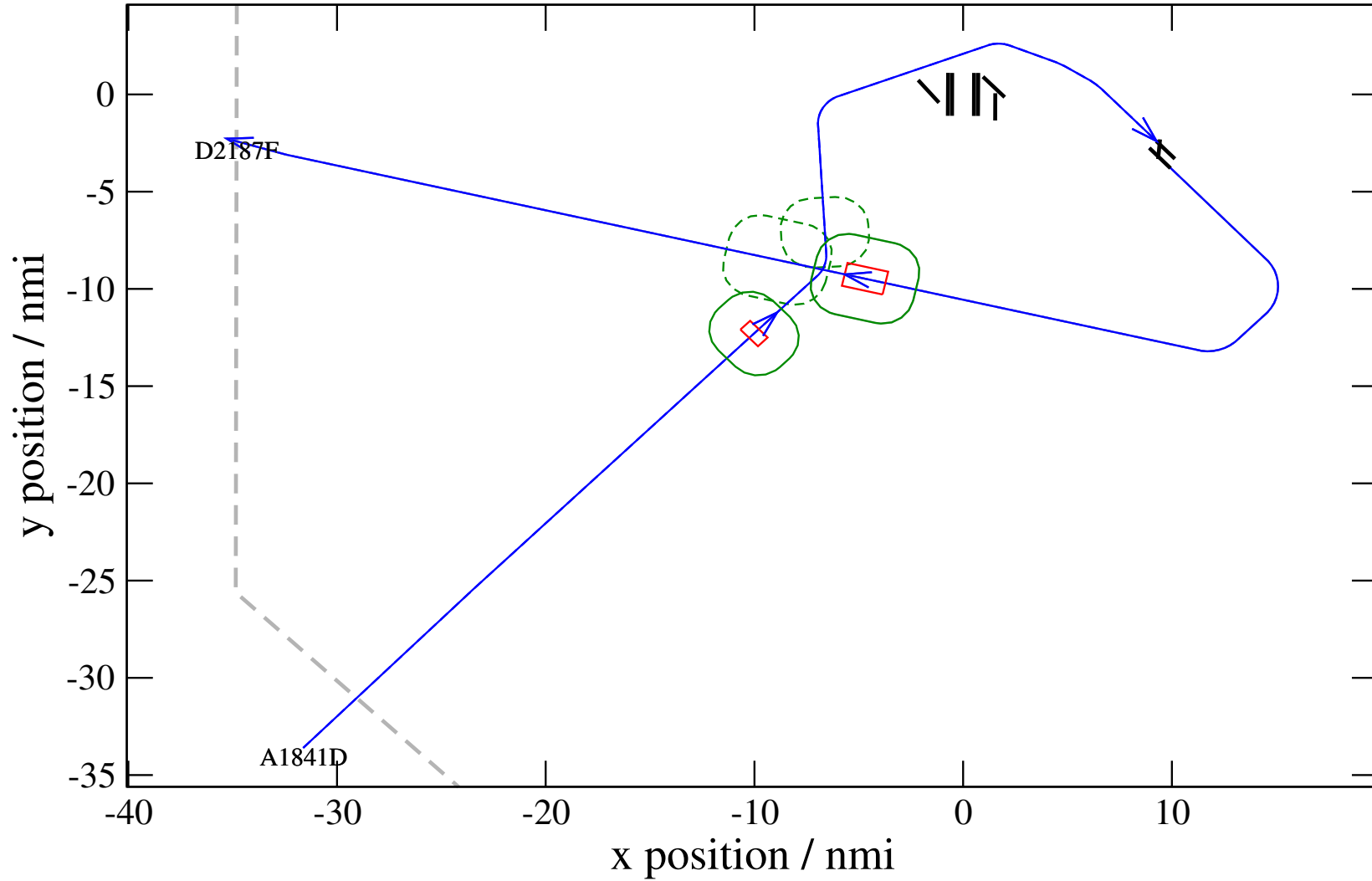
# Maneuver Altitude Profiles

+ A1841D-D2187F 0.618H->1.465V: A1841D temp alt 6.0 kft, 3.0 Min (+0 s) 1841-2187-39



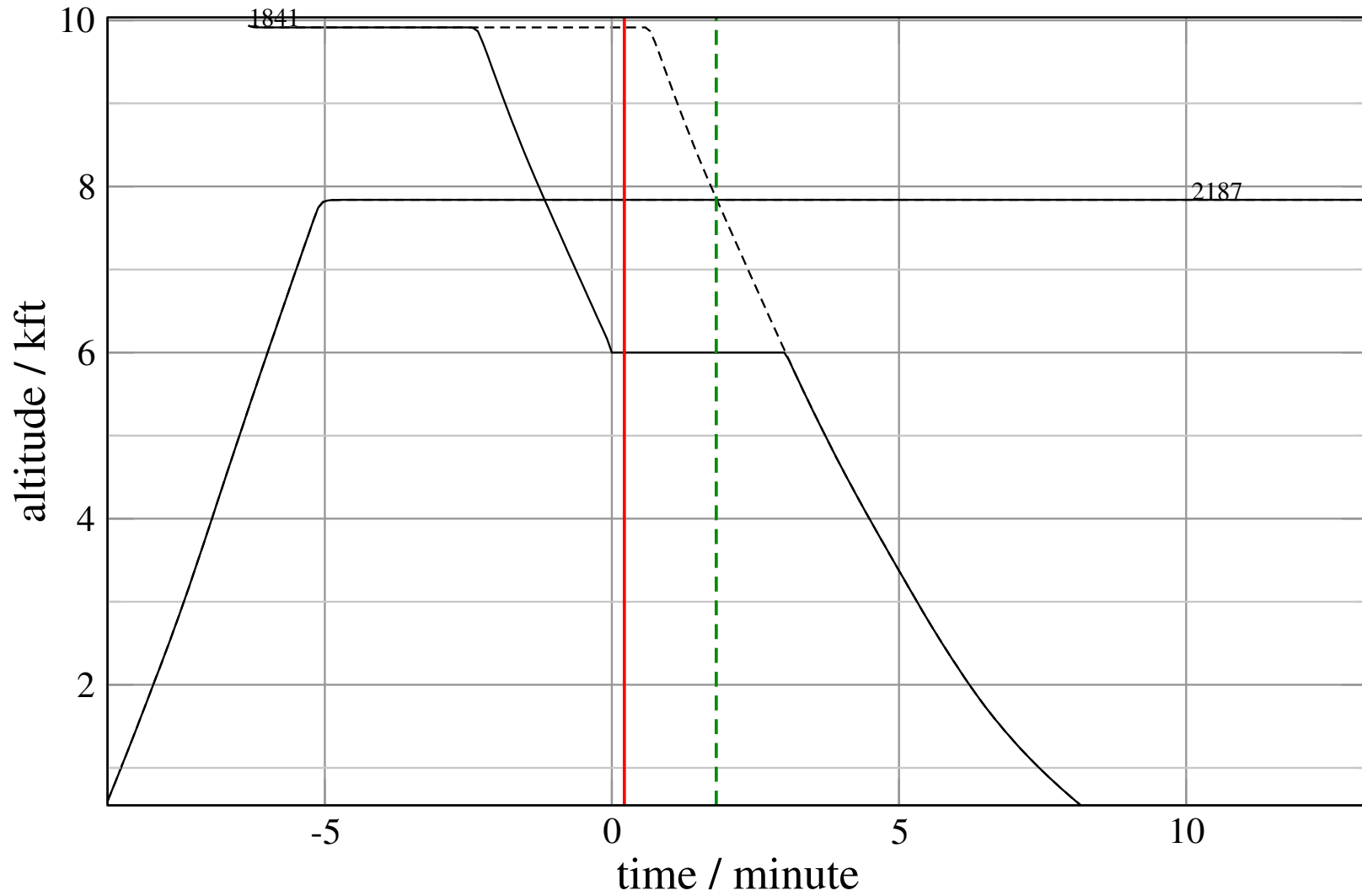
# Maneuver Planview

+ A1841D-D2187F 0.453H->1.507V: A1841D temp alt 6.0 kft, 3.0 Min (+0 s) 1841-2187-40



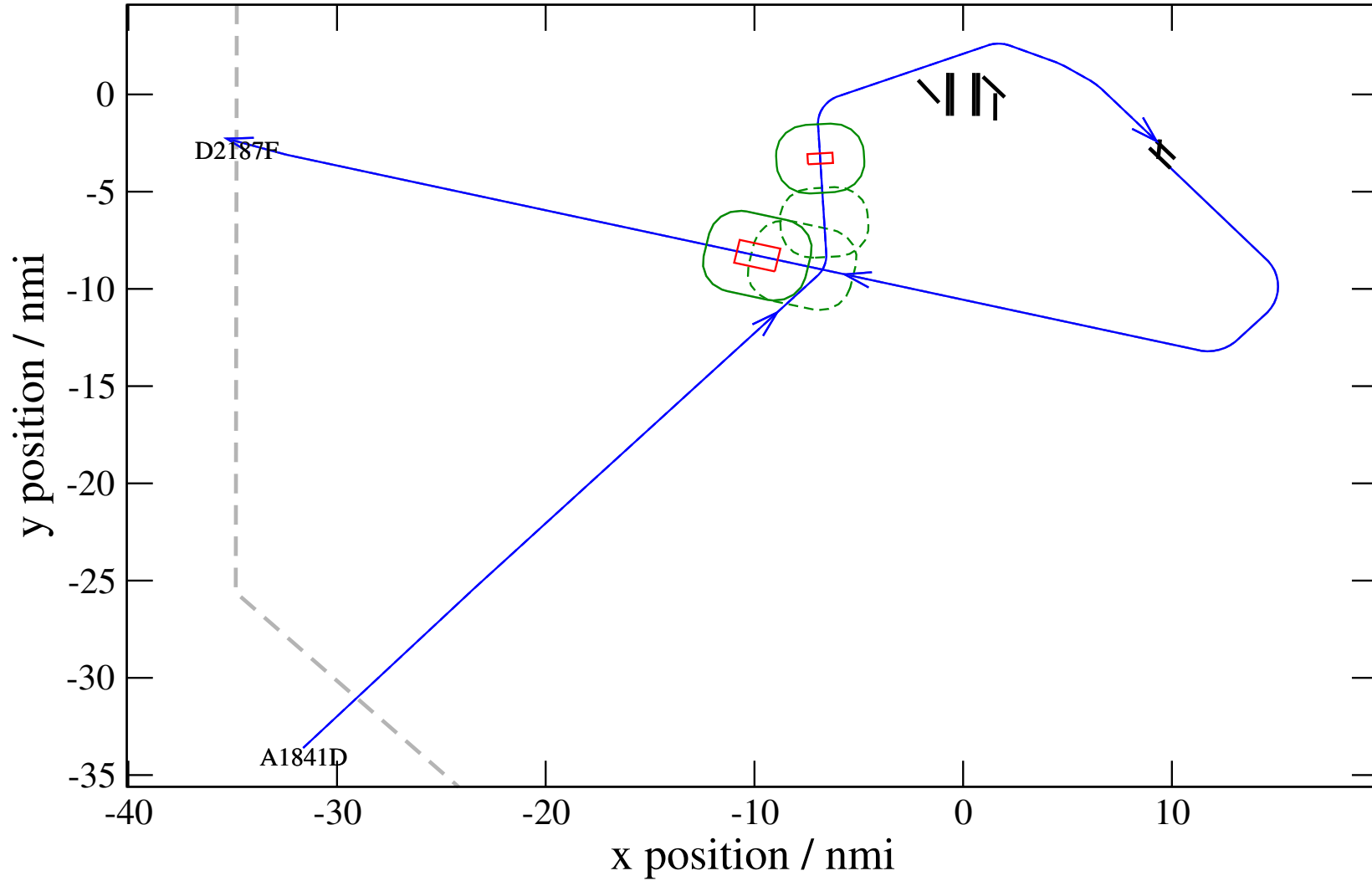
# Maneuver Altitude Profiles

+ A1841D-D2187F 0.453H->1.507V: A1841D temp alt 6.0 kft, 3.0 Min (+0 s) 1841-2187-40



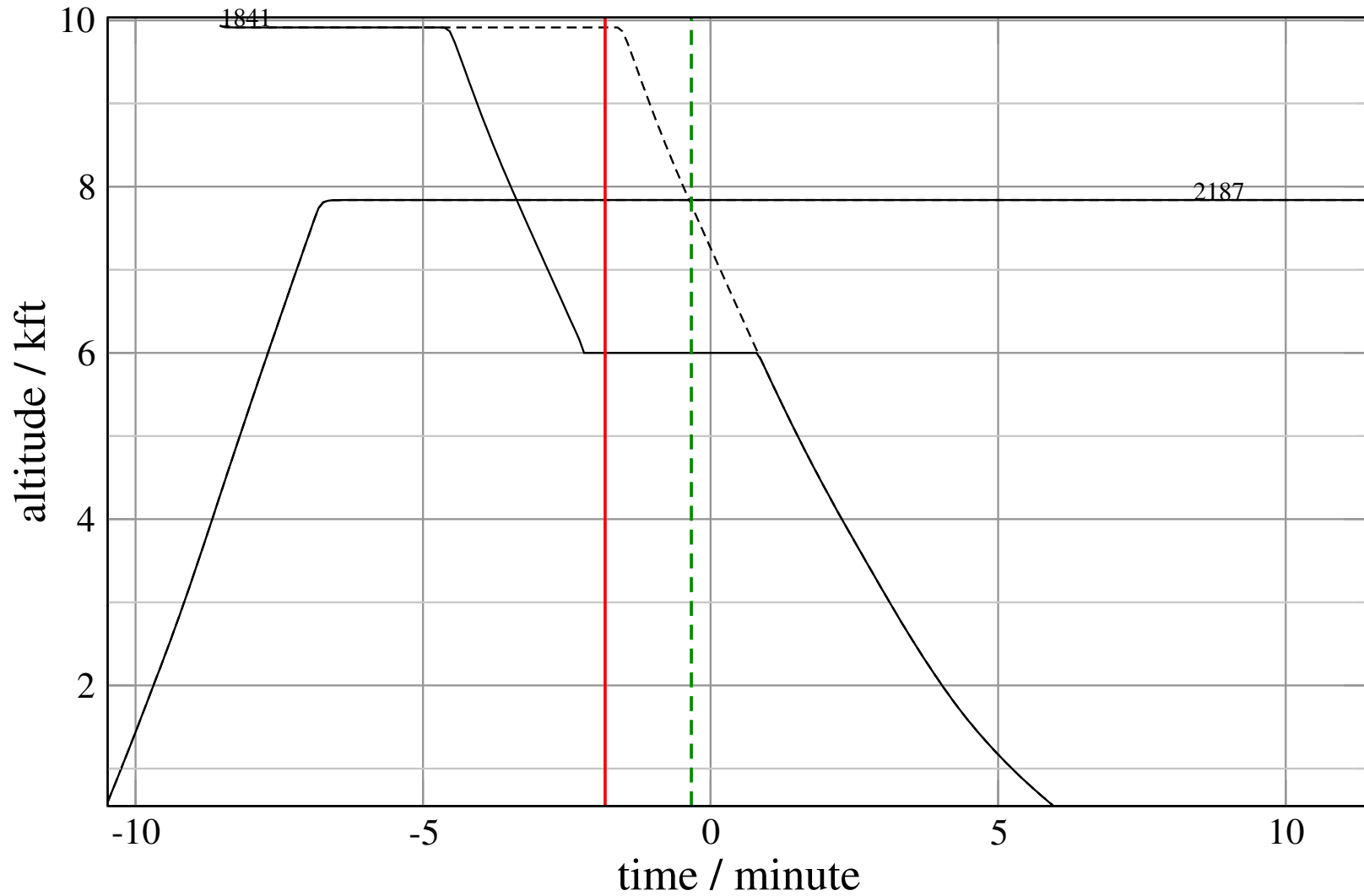
# Maneuver Planview

+ A1841D-D2187F 0.449H->1.511H: A1841D temp alt 6.0 kft, 3.0 Min (+0 s) 1841-2187-41



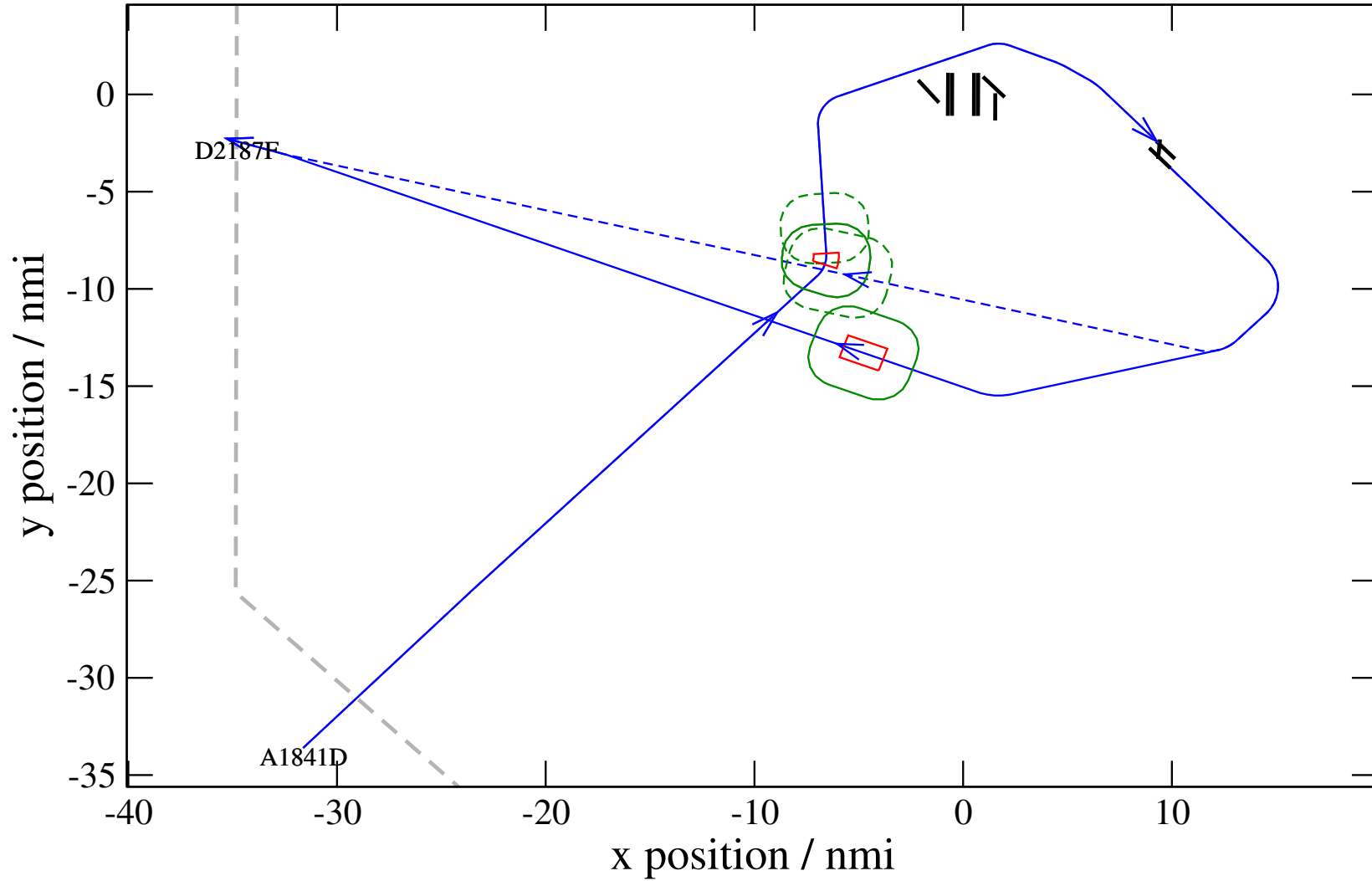
# Maneuver Altitude Profiles

+ A1841D-D2187F 0.449H->1.511H: A1841D temp alt 6.0 kft, 3.0 Min (+0 s) 1841-2187-41



# Maneuver Planview

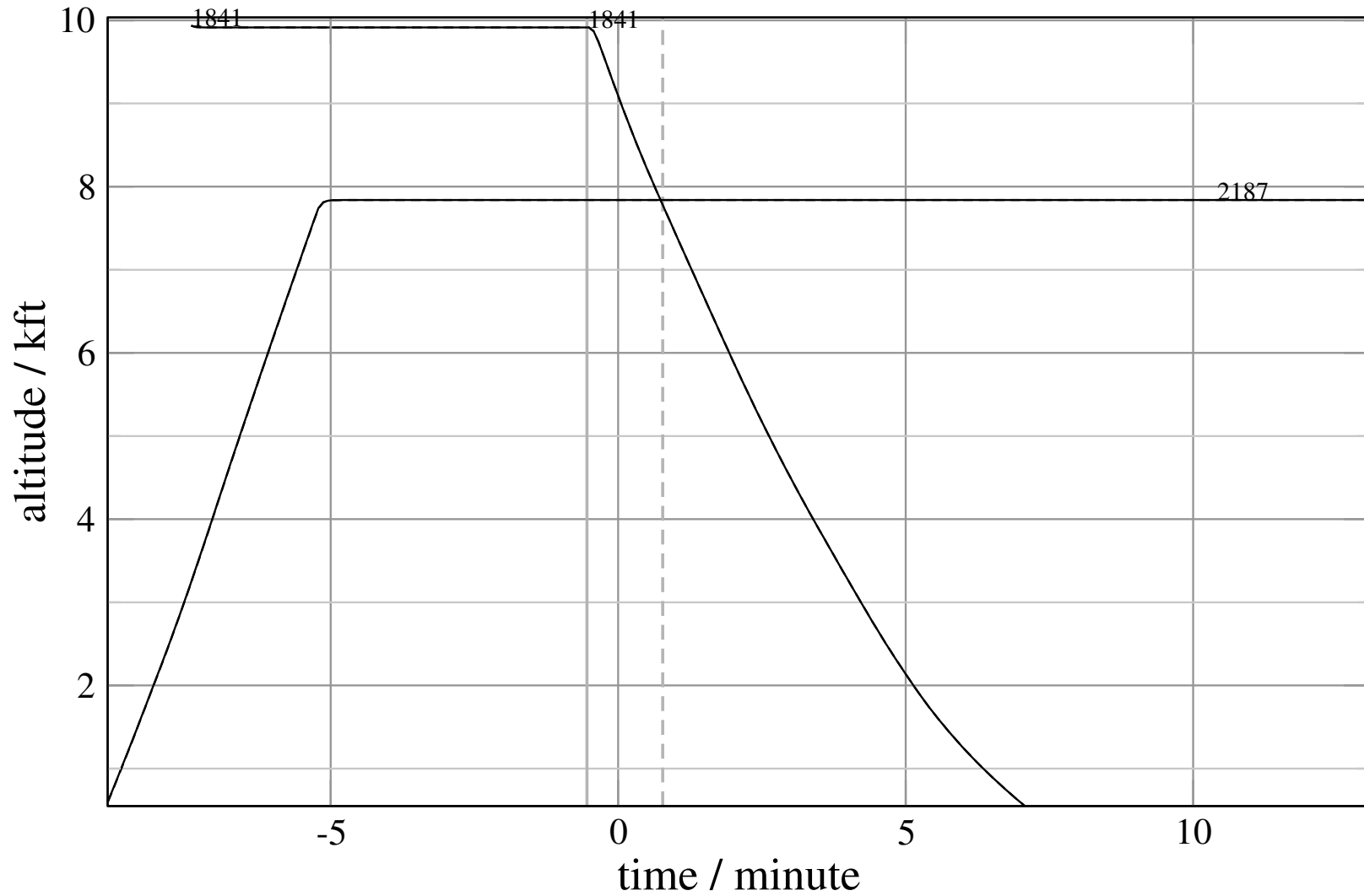
+ D2187F-A1841D 0.479H->1.170V: D2187F reroute2 0 nm, 30 deg, 12 nm (+25 s) 1841-2187-42





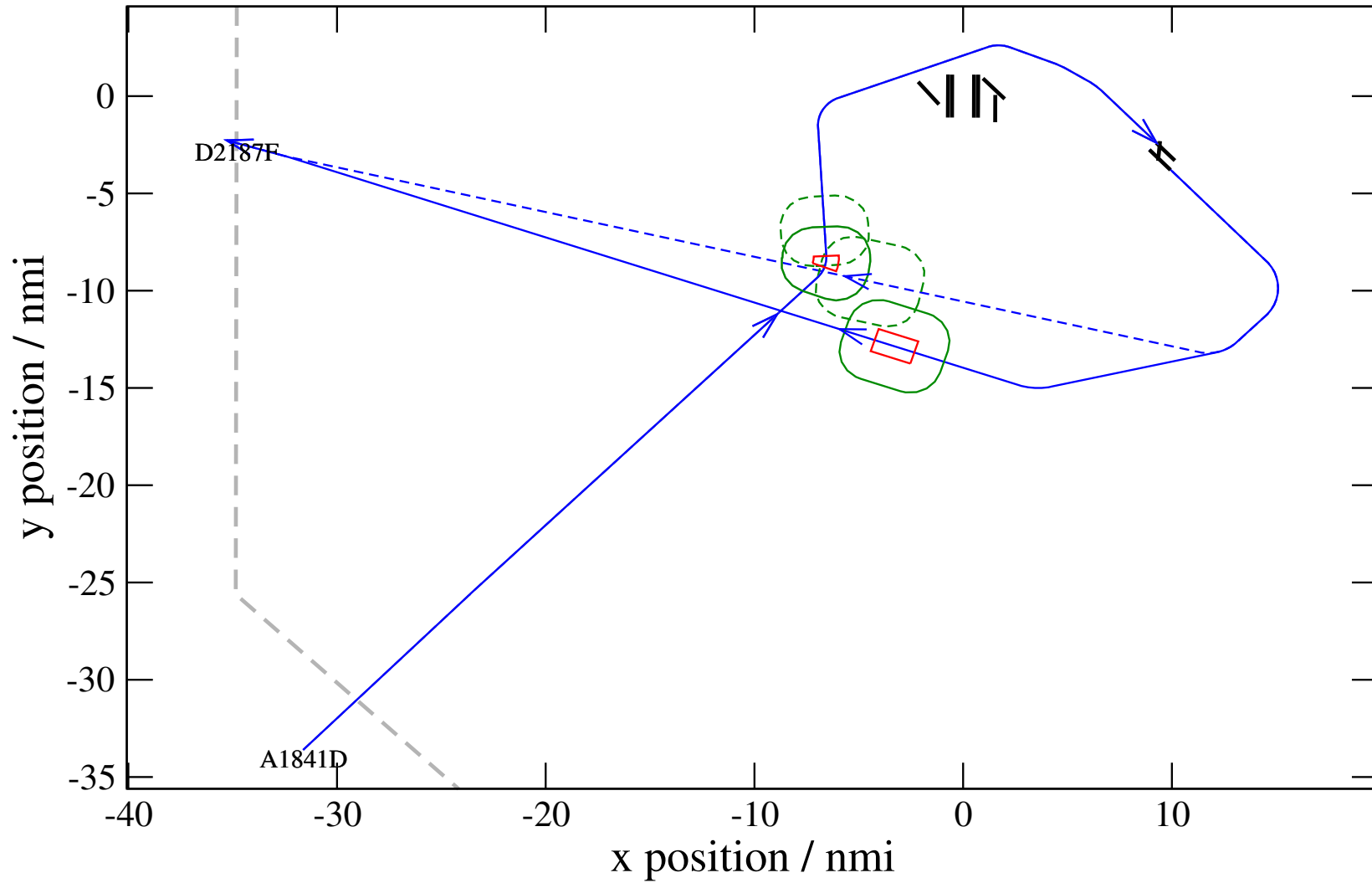
# Maneuver Altitude Profiles

+ D2187F-A1841D 0.479H->1.170V: D2187F reroute2 0 nm, 30 deg, 12 nm (+25 s) 1841-2187-42



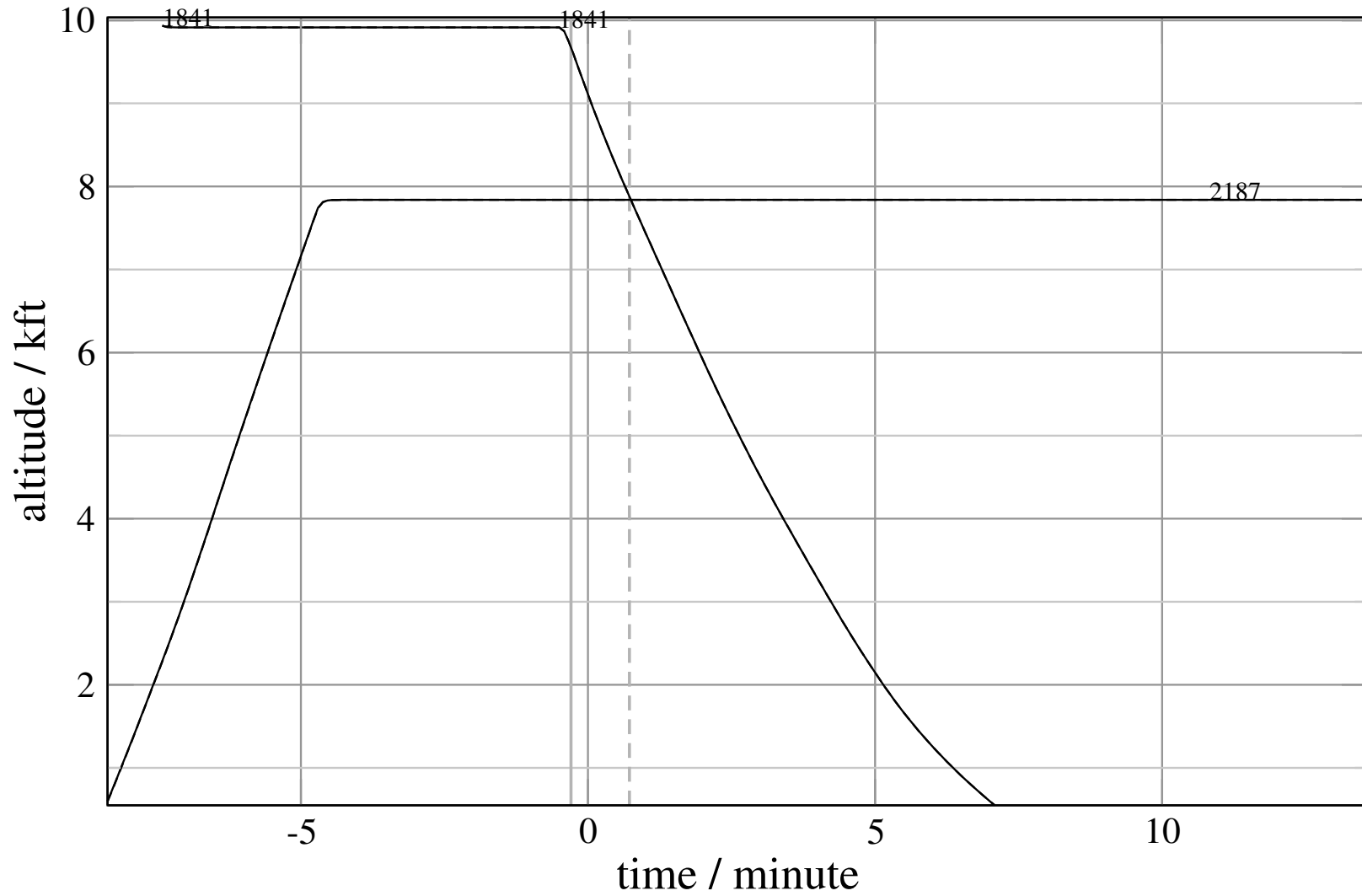
# Maneuver Planview

+ D2187F-A1841D 0.571V->1.201H: D2187F reroute2 0 nm, 30 deg, 10 nm (+19 s) 1841-2187-43



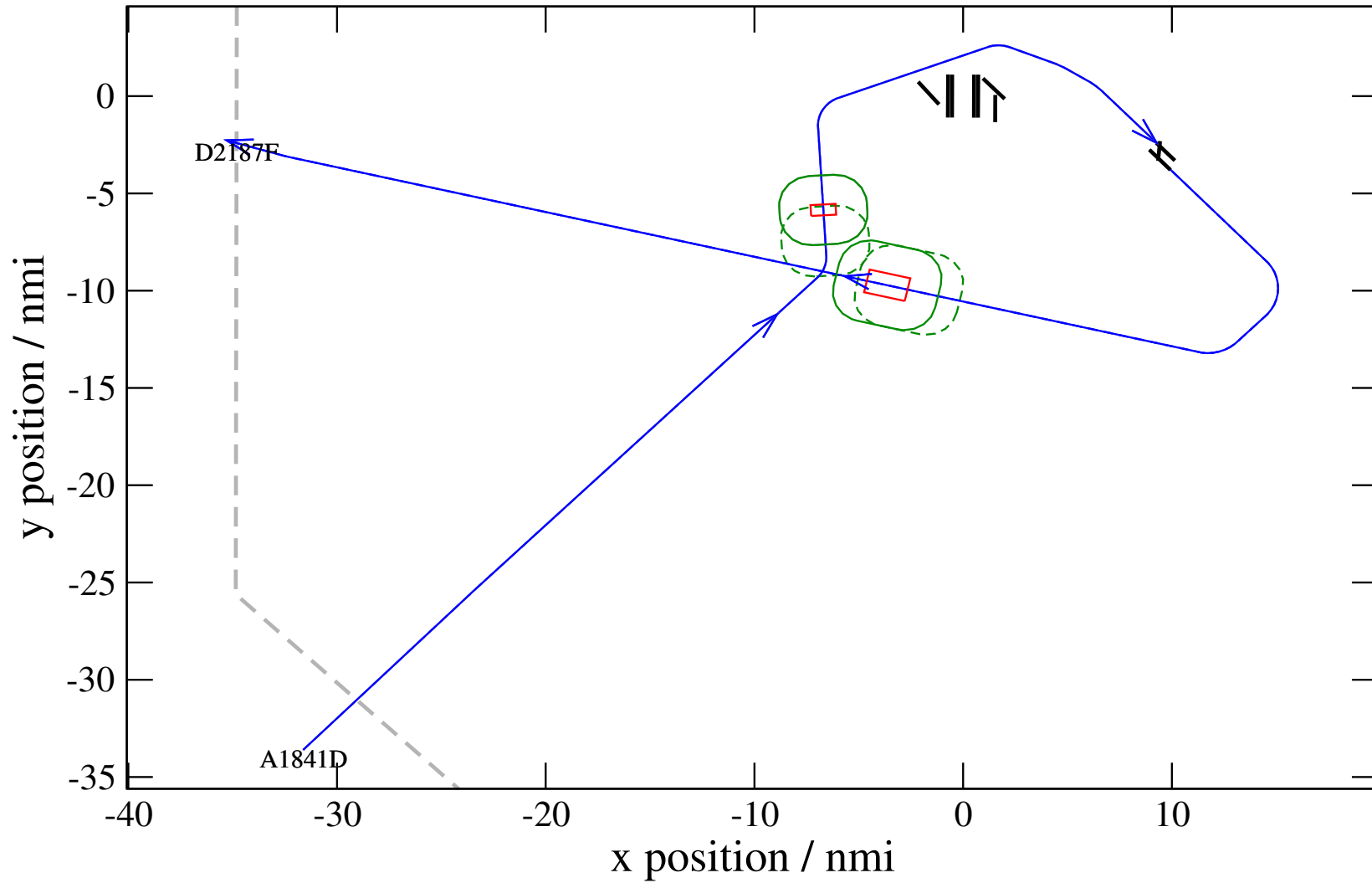
# Maneuver Altitude Profiles

+ D2187F-A1841D 0.571V->1.201H: D2187F reroute2 0 nm, 30 deg, 10 nm (+19 s) 1841-2187-43



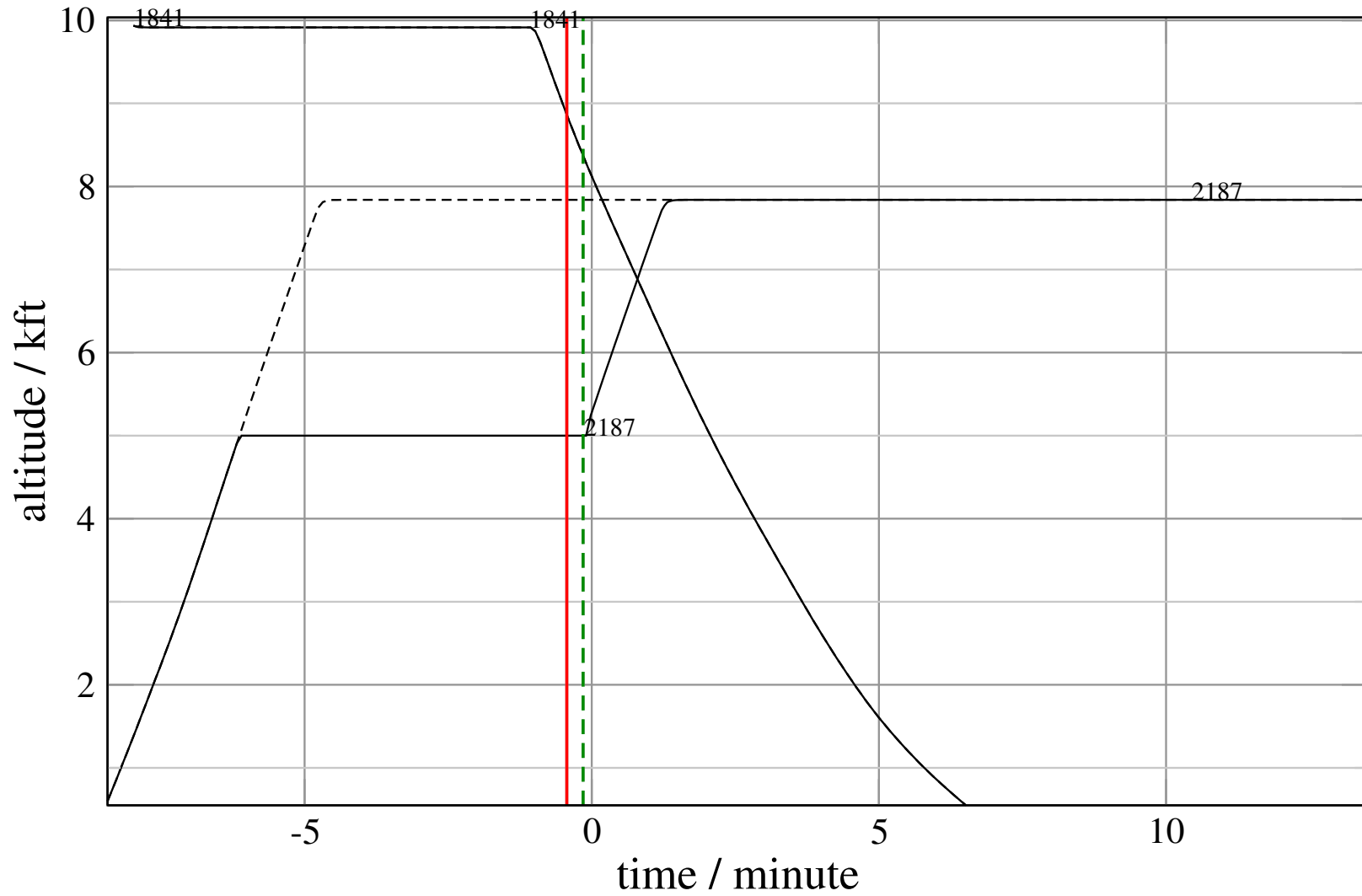
# Maneuver Planview

+ D2187F-A1841D 0.978H->1.087V: D2187F temp alt 5.0 kft, 6.0 Min (+0 s) 1841-2187-44



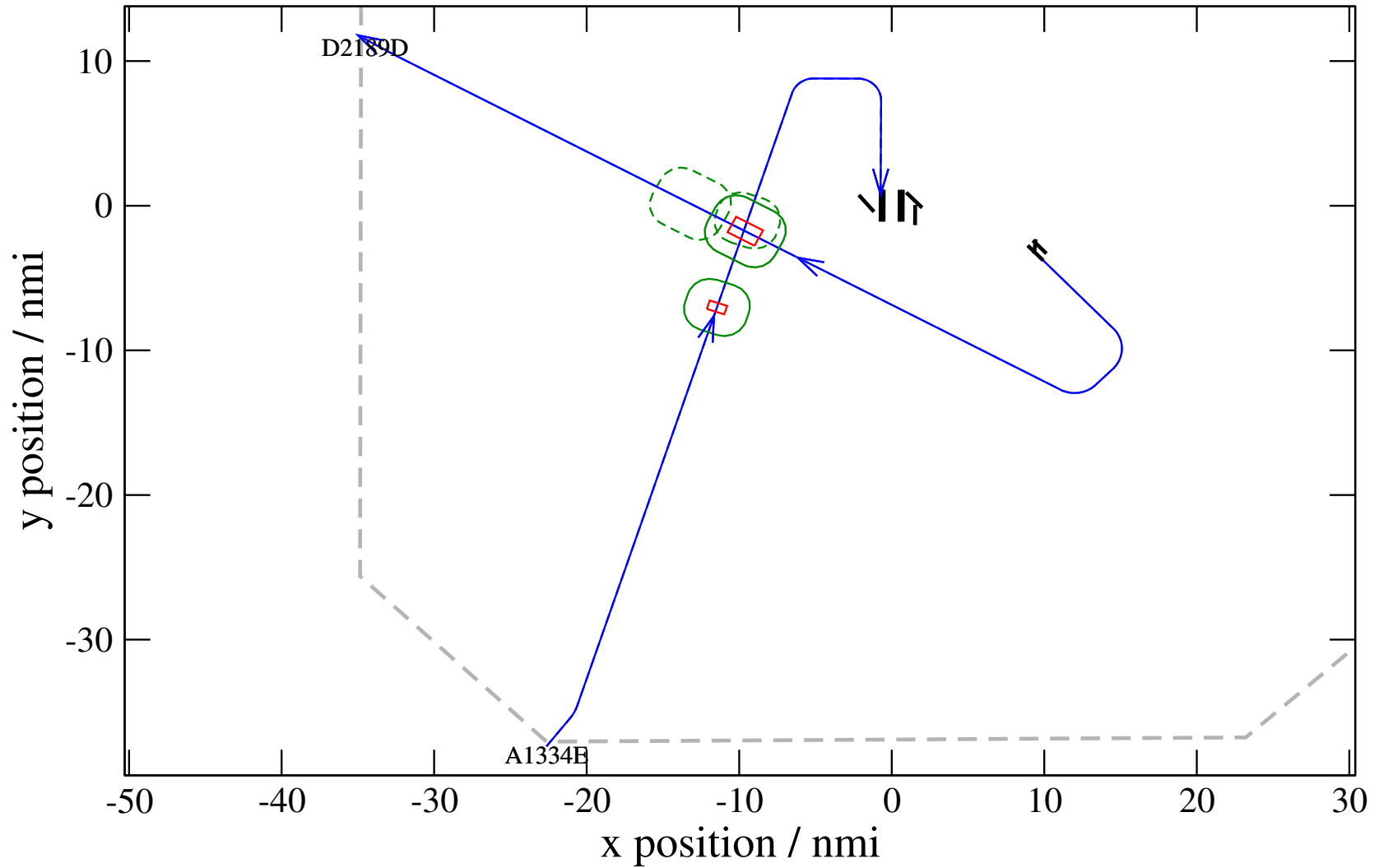
# Maneuver Altitude Profiles

+ D2187F-A1841D 0.978H->1.087V: D2187F temp alt 5.0 kft, 6.0 Min (+0 s) 1841-2187-44



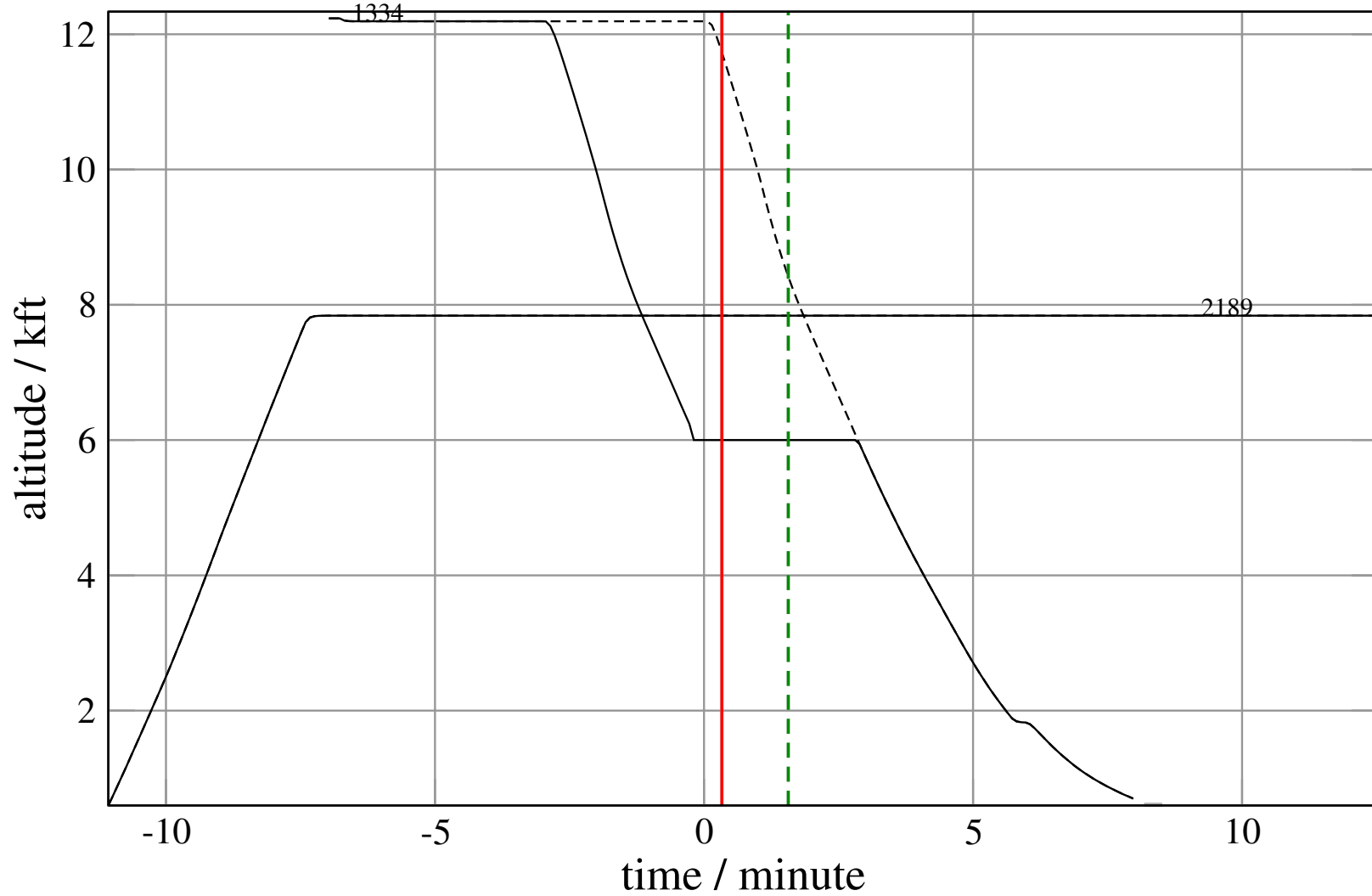
# Maneuver Planview

+ A1334E-D2189D 0.863V->1.511H: A1334E temp alt 6.0 kft, 3.0 Min (+0 s) 1334-2189-40



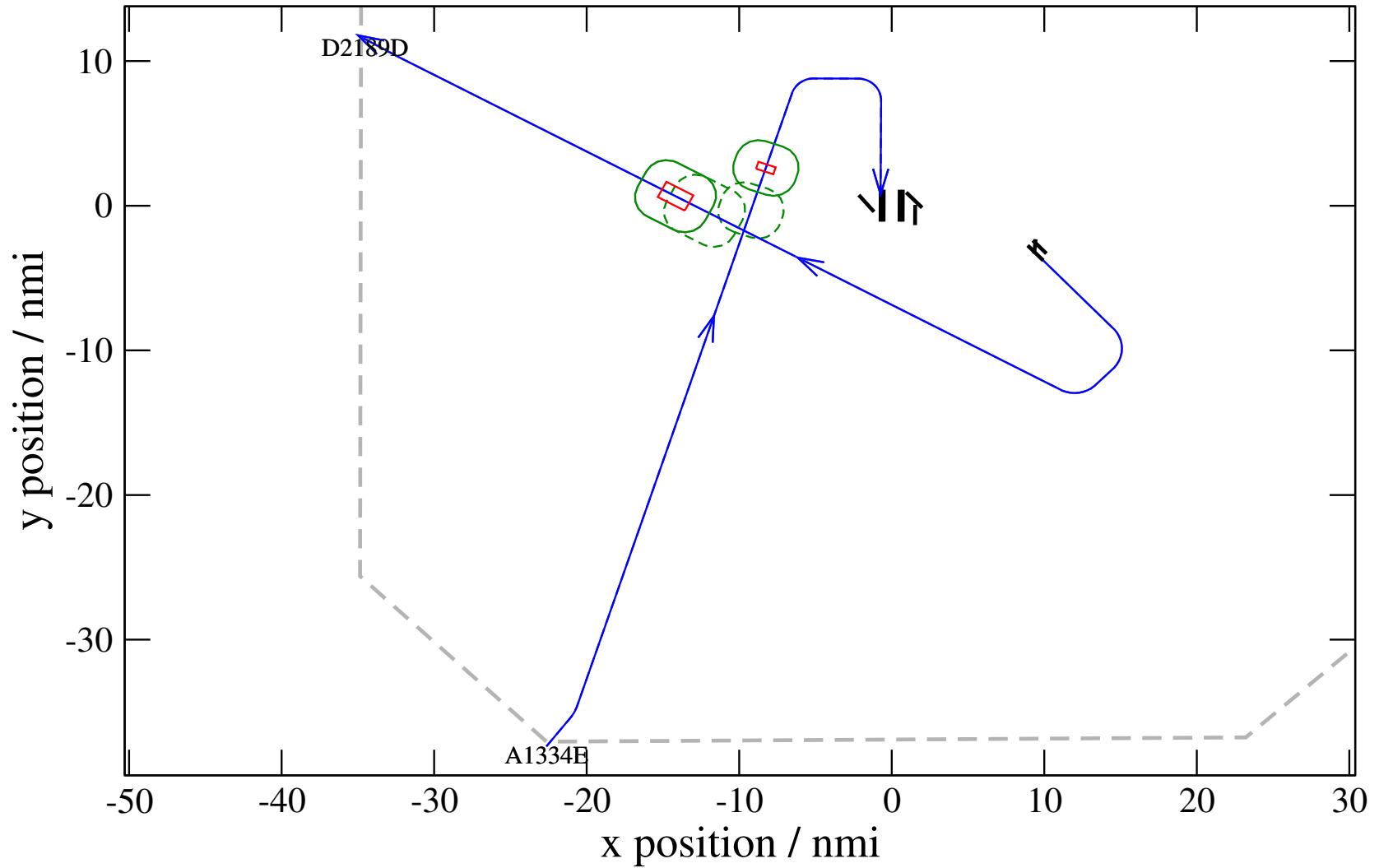
# Maneuver Altitude Profiles

+ A1334E-D2189D 0.863V->1.511H: A1334E temp alt 6.0 kft, 3.0 Min (+0 s) 1334-2189-40



# Maneuver Planview

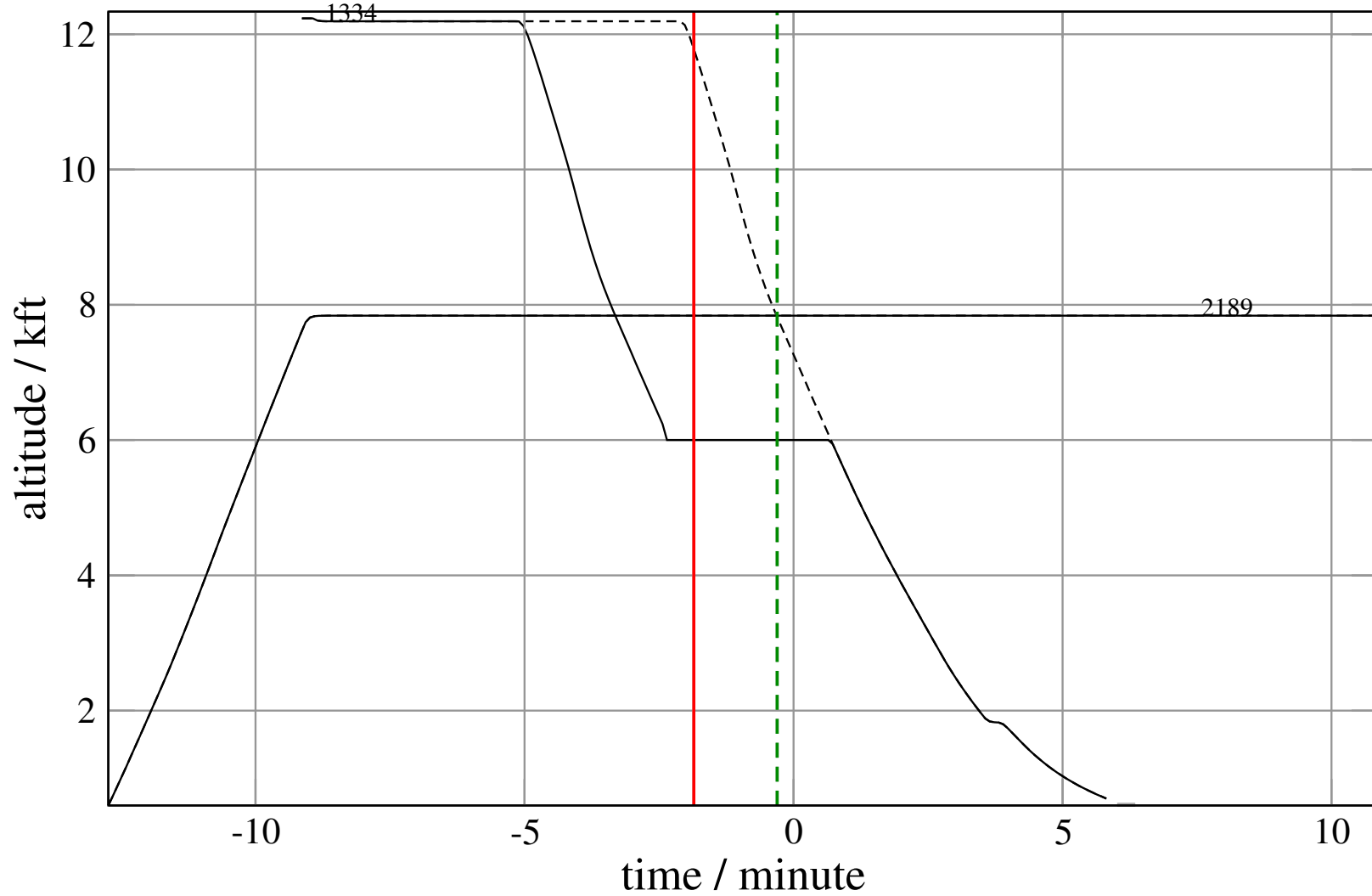
+ A1334E-D2189D 0.479V->1.501H: A1334E temp alt 6.0 kft, 3.0 Min (+0 s) 1334-2189-41





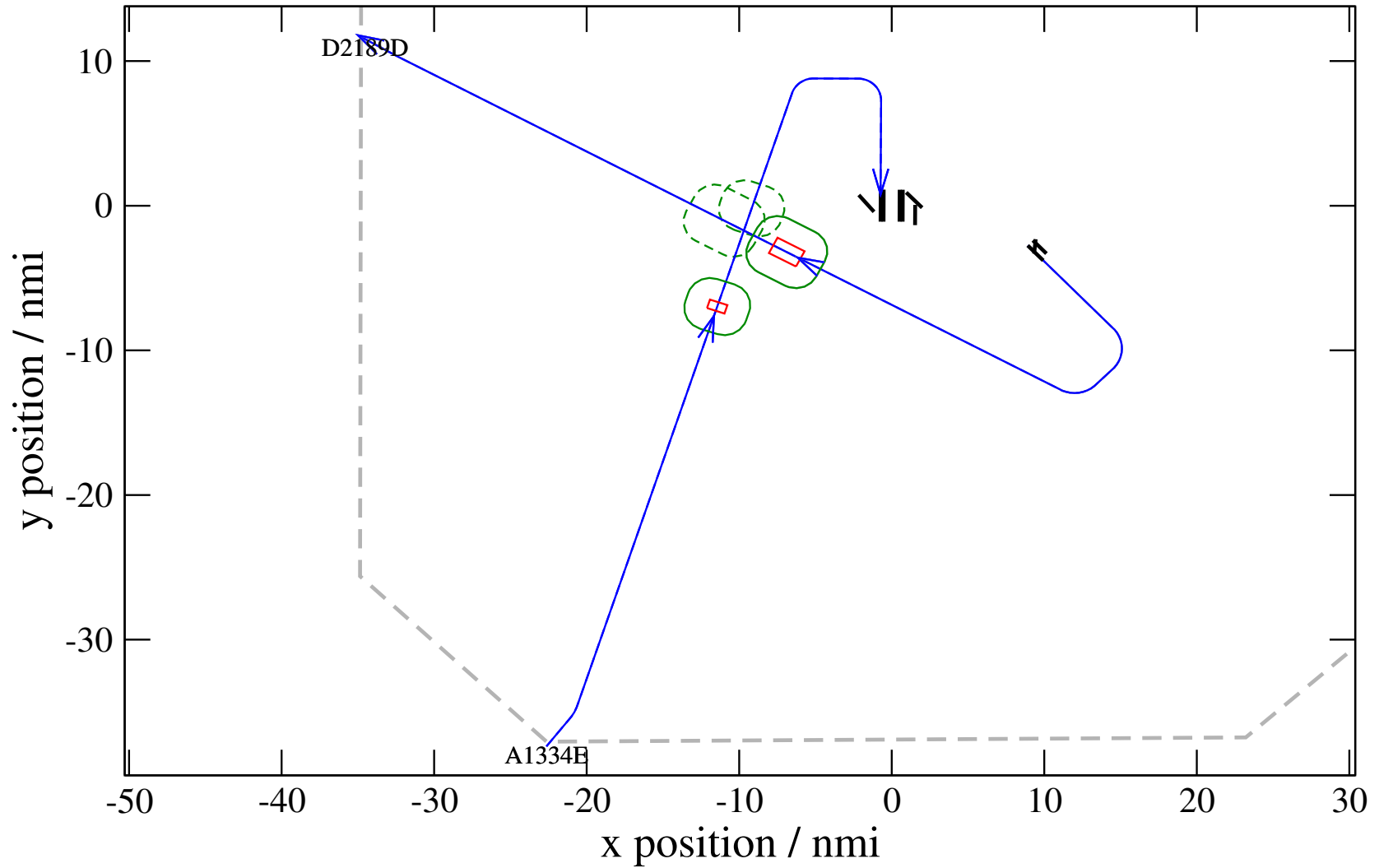
# Maneuver Altitude Profiles

+ A1334E-D2189D 0.479V->1.501H: A1334E temp alt 6.0 kft, 3.0 Min (+0 s) 1334-2189-41



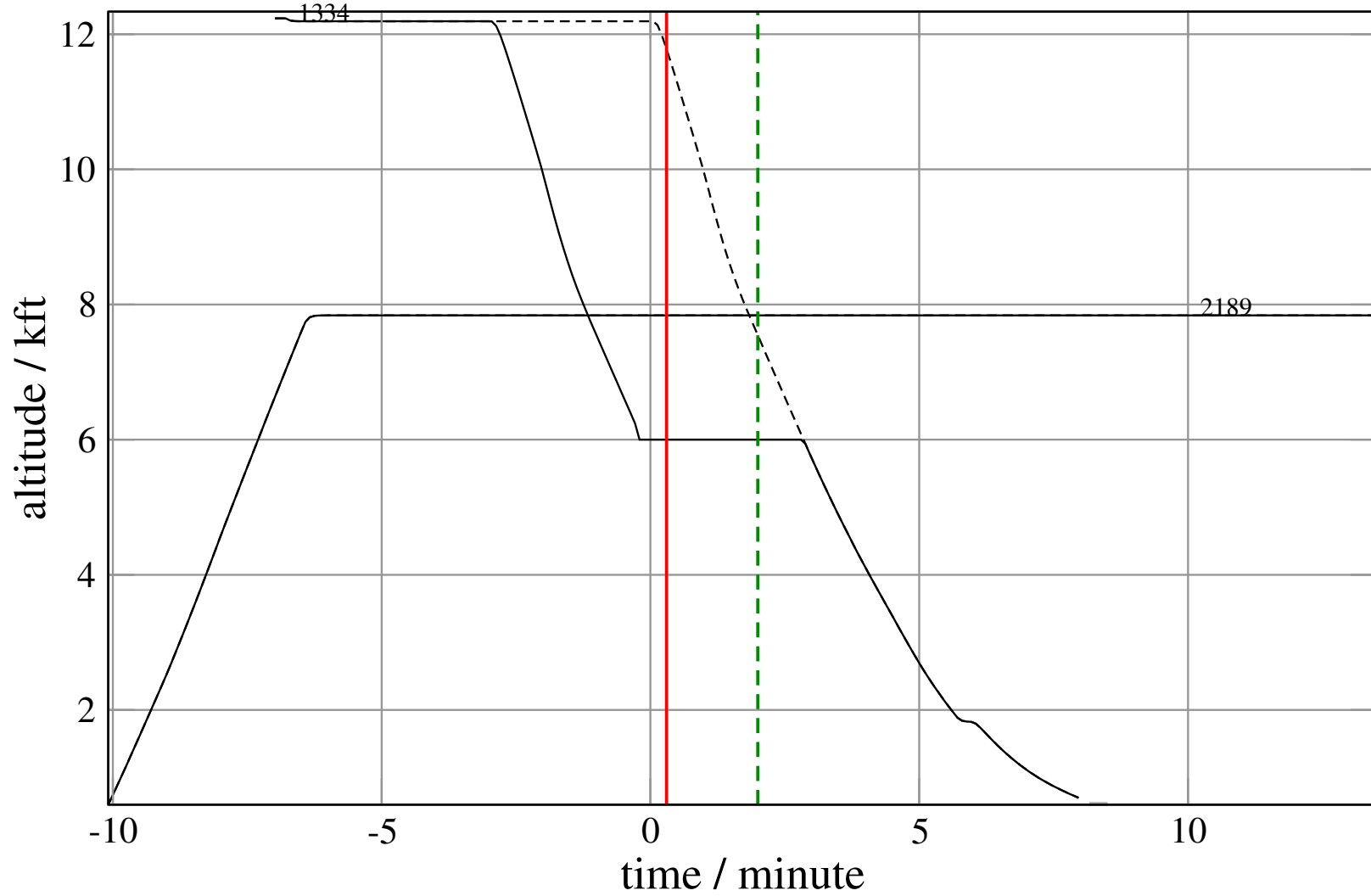
# Maneuver Planview

+ A1334E-D2189D 0.386H->1.505H: A1334E temp alt 6.0 kft, 3.0 Min (+0 s) 1334-2189-42



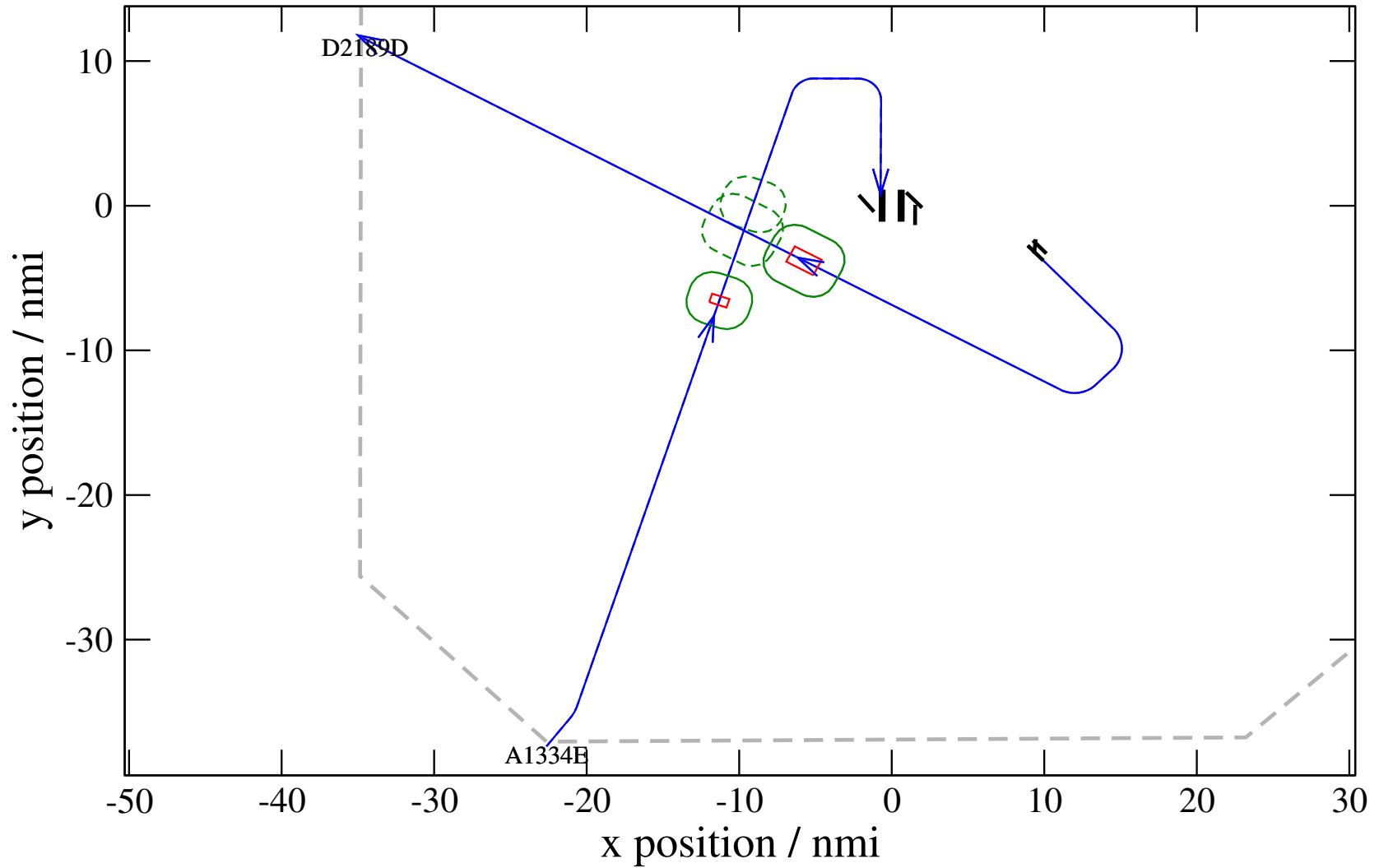
# Maneuver Altitude Profiles

+ A1334E-D2189D 0.386H->1.505H: A1334E temp alt 6.0 kft, 3.0 Min (+0 s) 1334-2189-42



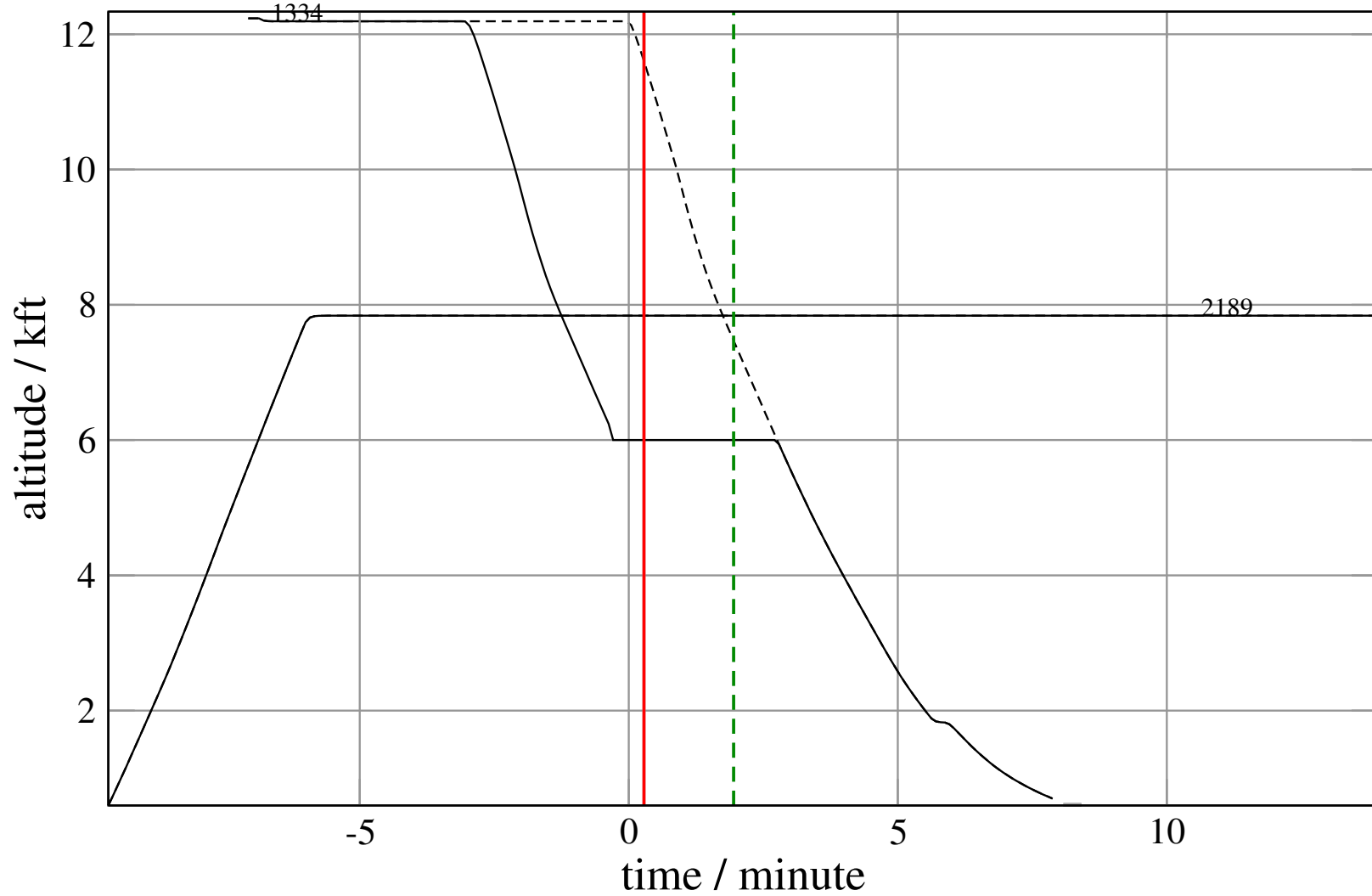
# Maneuver Planview

+ A1334E-D2189D 0.386H->1.511H: A1334E temp alt 6.0 kft, 3.0 Min (+0 s) 1334-2189-43



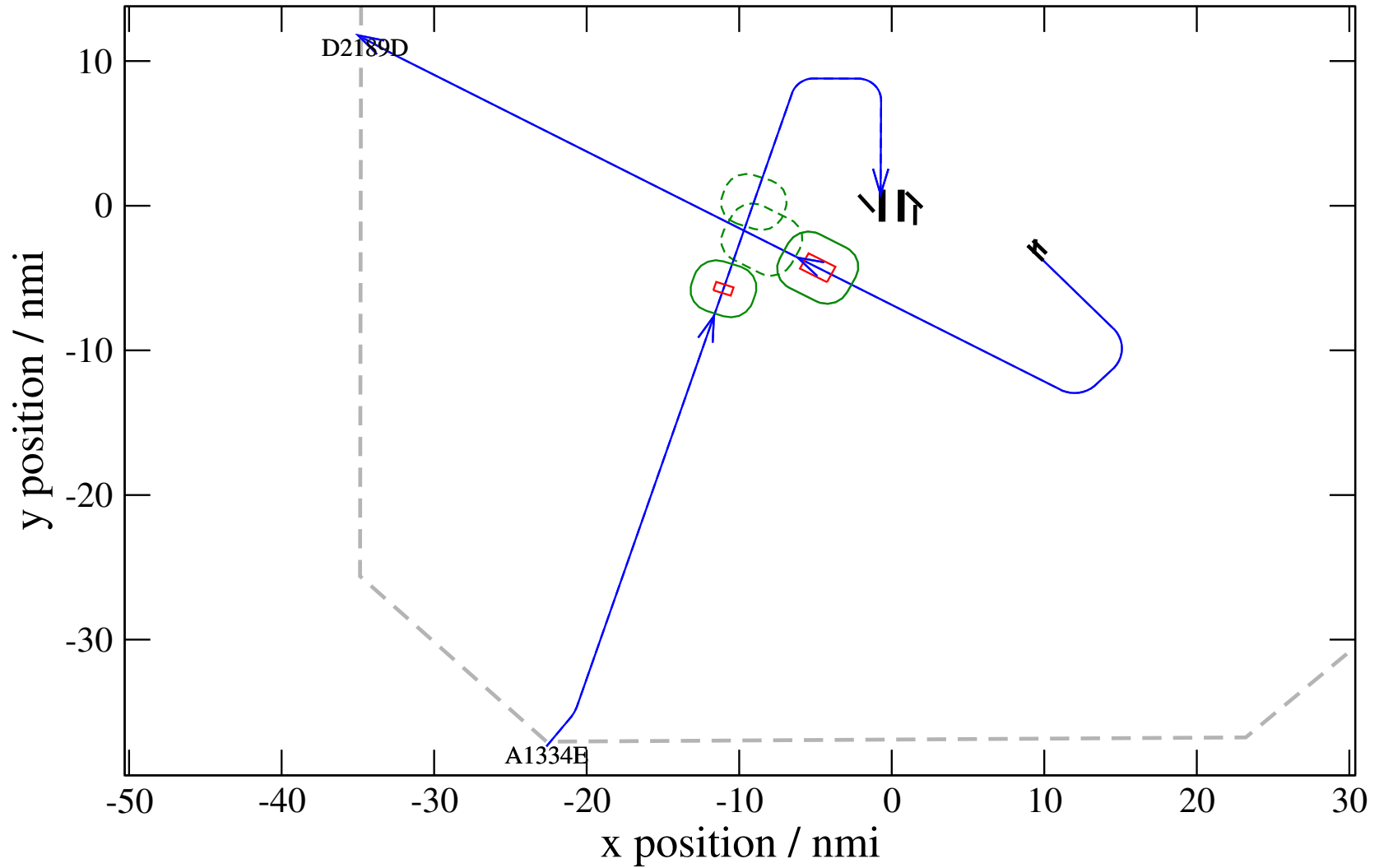
# Maneuver Altitude Profiles

+ A1334E-D2189D 0.386H->1.511H: A1334E temp alt 6.0 kft, 3.0 Min (+0 s) 1334-2189-43



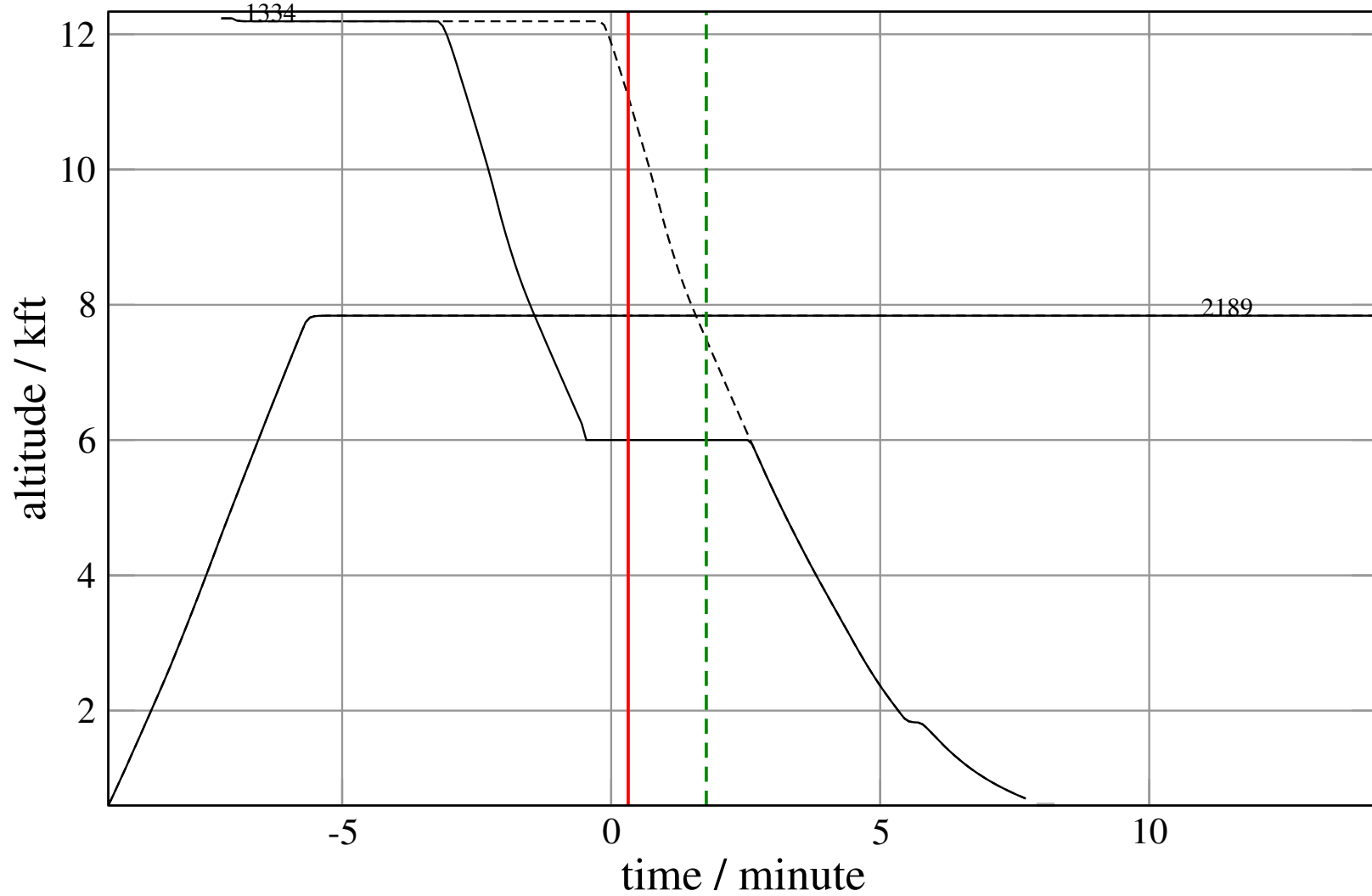
# Maneuver Planview

+ A1334E-D2189D 0.426H->1.514H: A1334E temp alt 6.0 kft, 3.0 Min (+0 s) 1334-2189-44



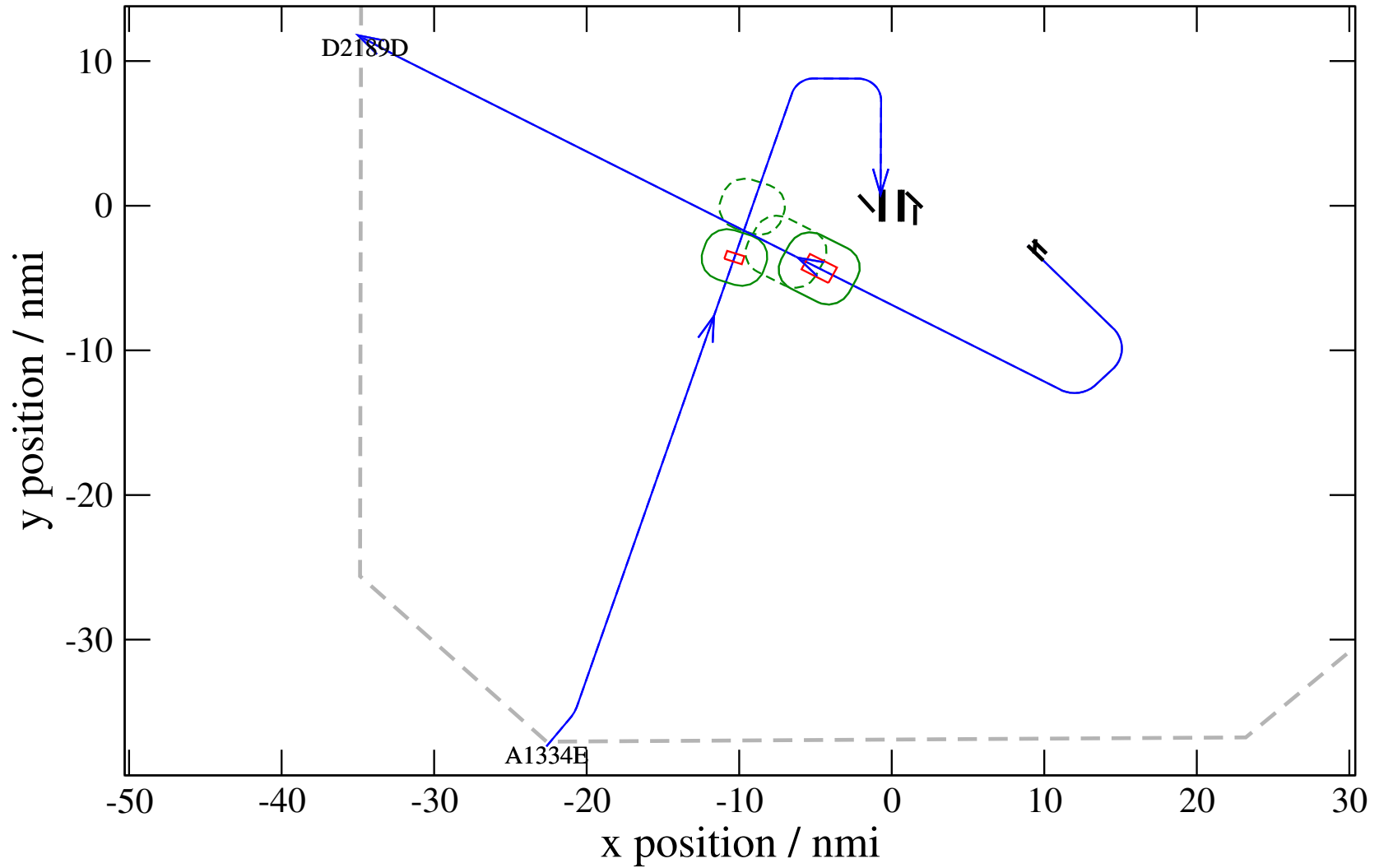
# Maneuver Altitude Profiles

+ A1334E-D2189D 0.426H->1.514H: A1334E temp alt 6.0 kft, 3.0 Min (+0 s) 1334-2189-44



# Maneuver Planview

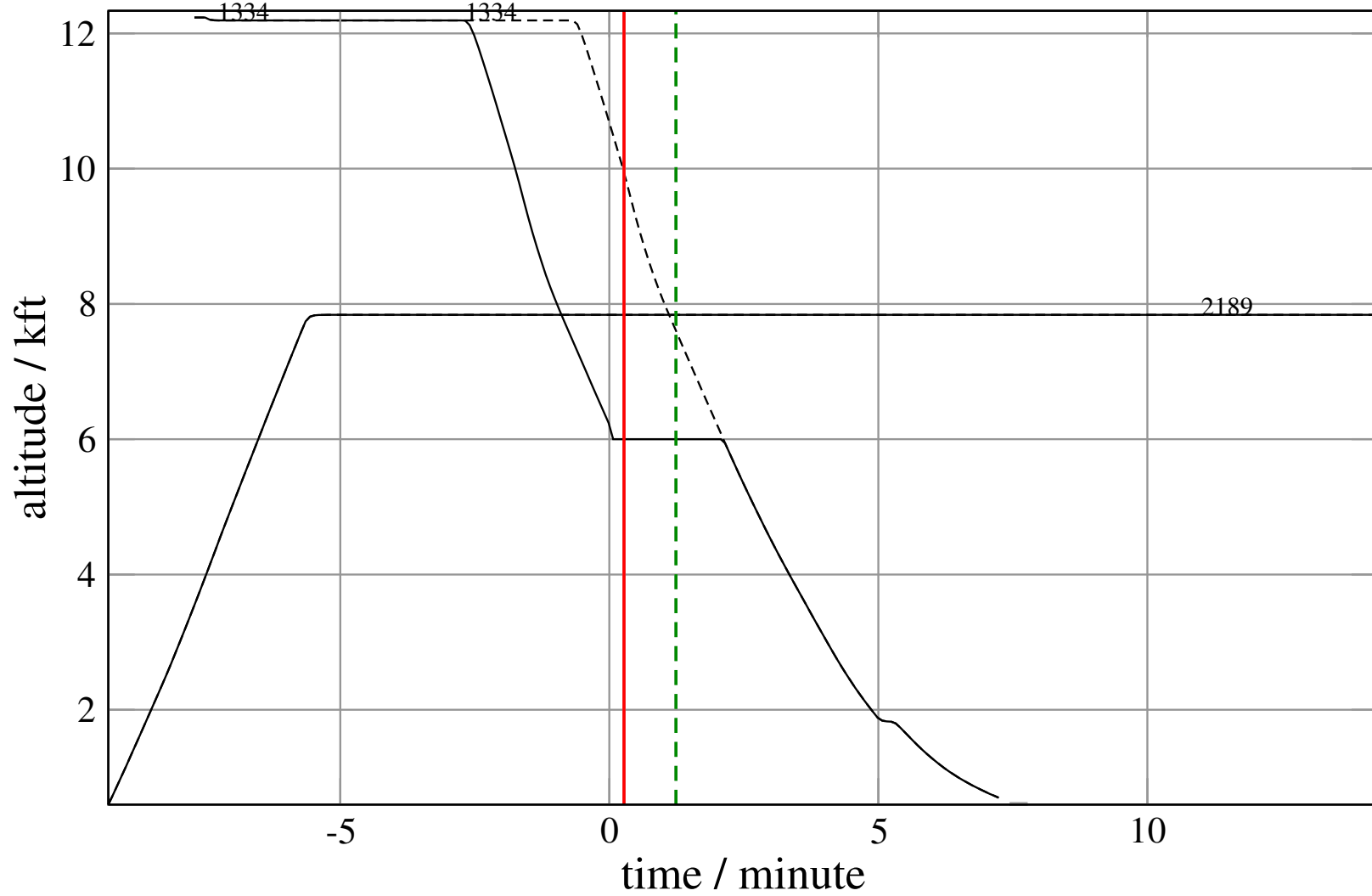
+ A1334E-D2189D 0.671H->1.314V: A1334E temp alt 6.0 kft, 2.0 Min (+0 s) 1334-2189-45





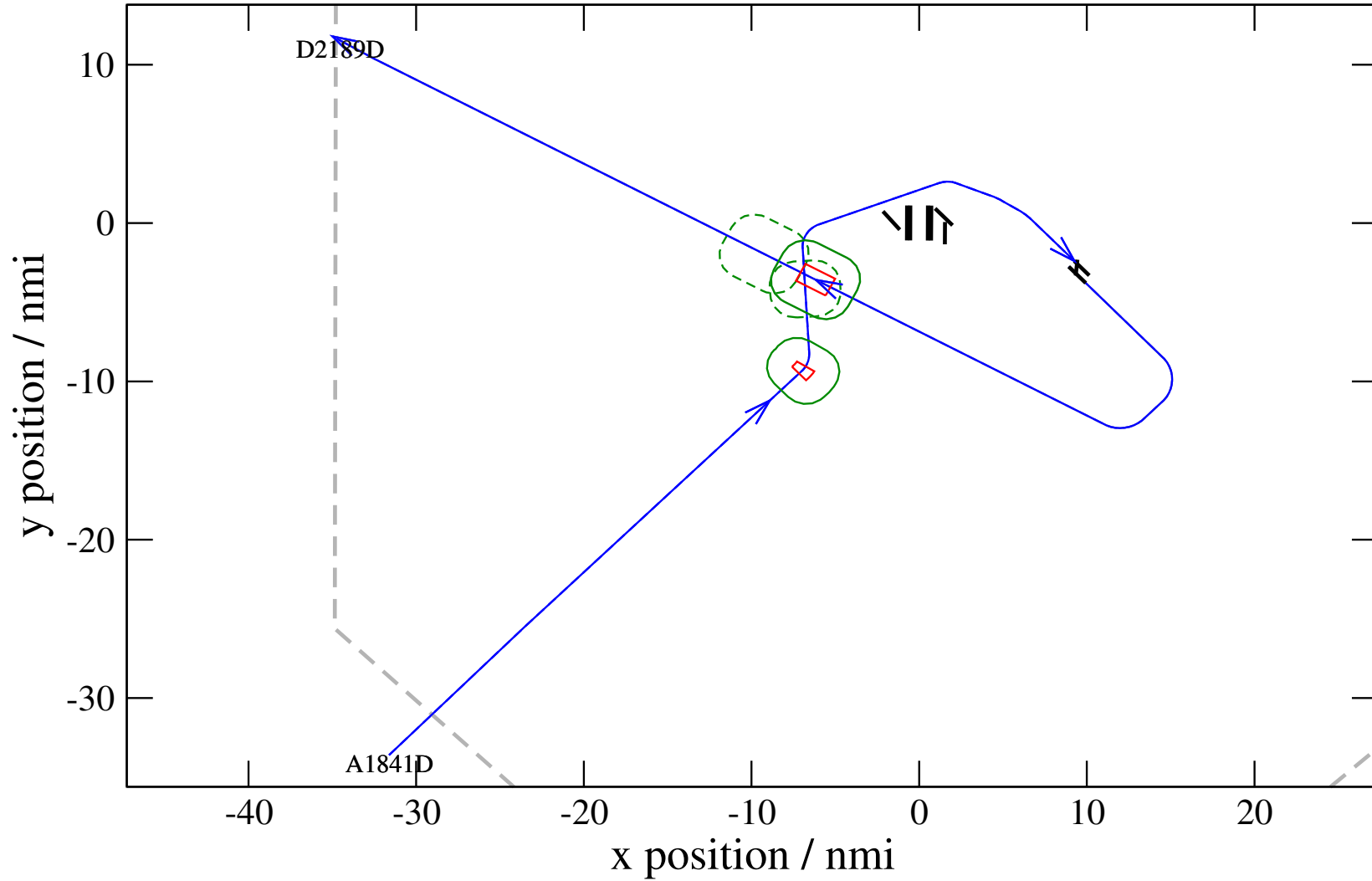
# Maneuver Altitude Profiles

+ A1334E-D2189D 0.671H->1.314V: A1334E temp alt 6.0 kft, 2.0 Min (+0 s) 1334-2189-45



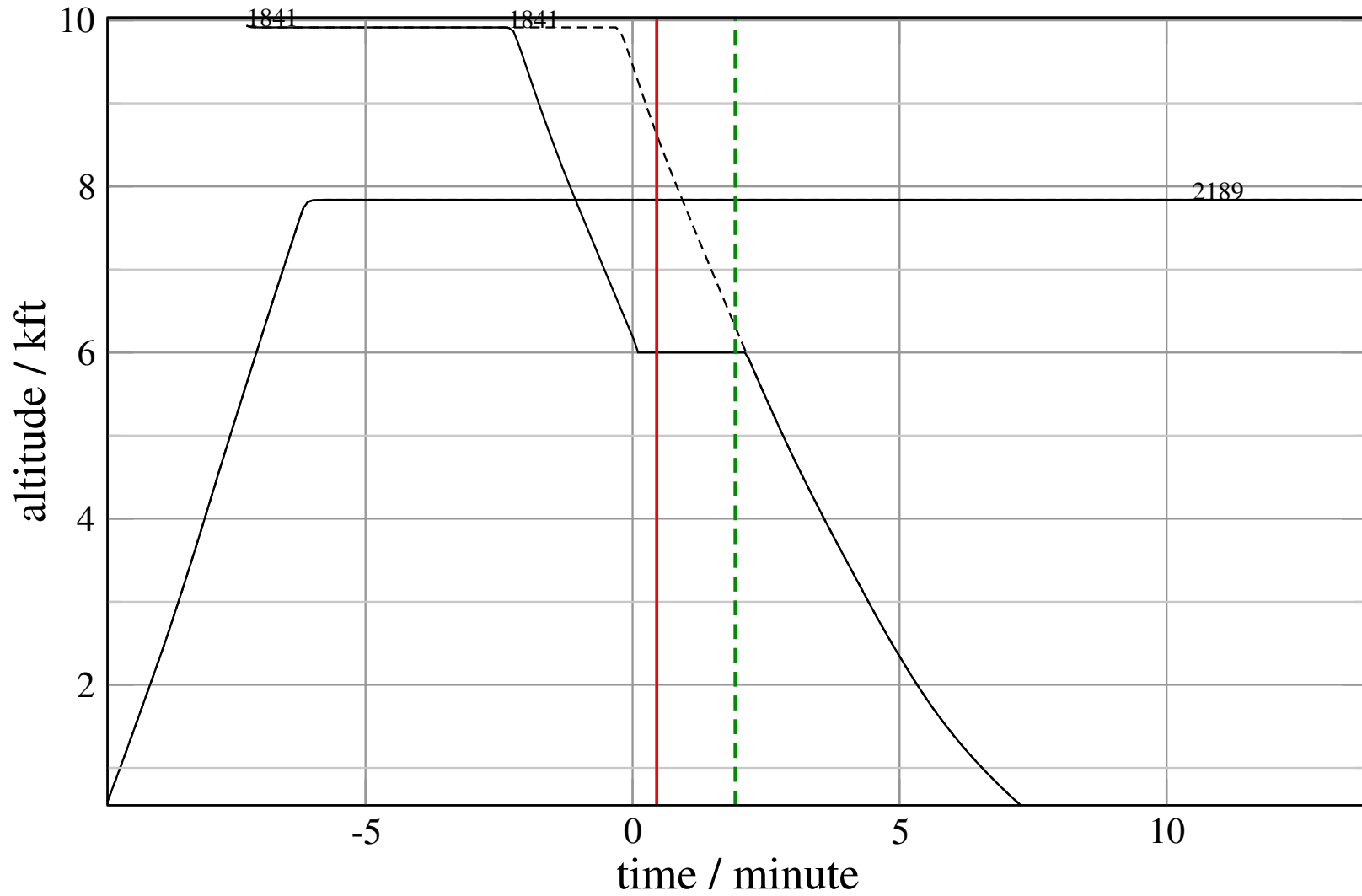
# Maneuver Planview

+ A1841D-D2189D 0.525H->1.500H: A1841D temp alt 6.0 kft, 2.0 Min (+0 s) 1841-2189-43



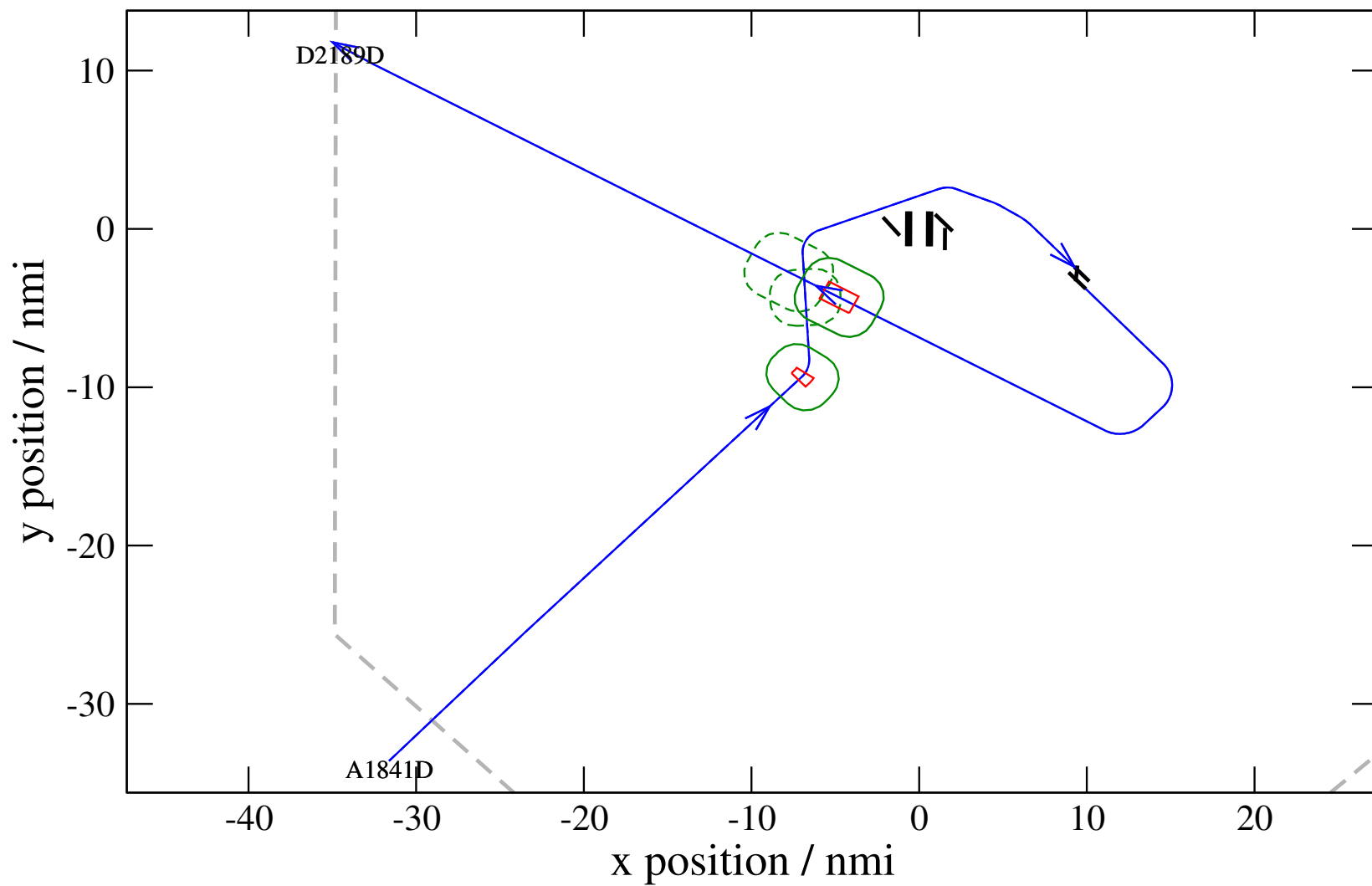
# Maneuver Altitude Profiles

+ A1841D-D2189D 0.525H->1.500H: A1841D temp alt 6.0 kft, 2.0 Min (+0 s) 1841-2189-43



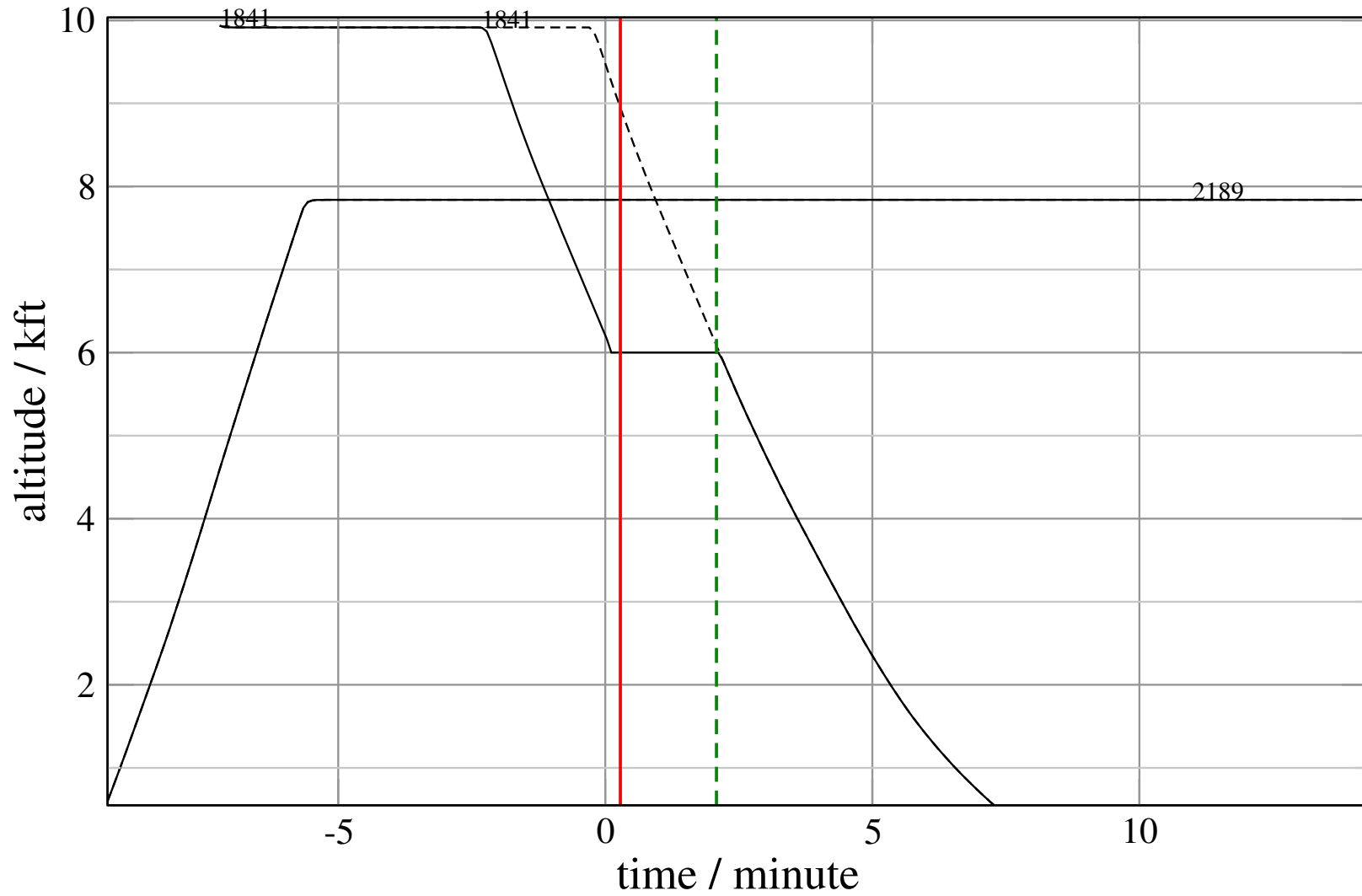
# Maneuver Planview

+ A1841D-D2189D 0.123V->1.503H: A1841D temp alt 6.0 kft, 2.0 Min (+0 s) 1841-2189-44



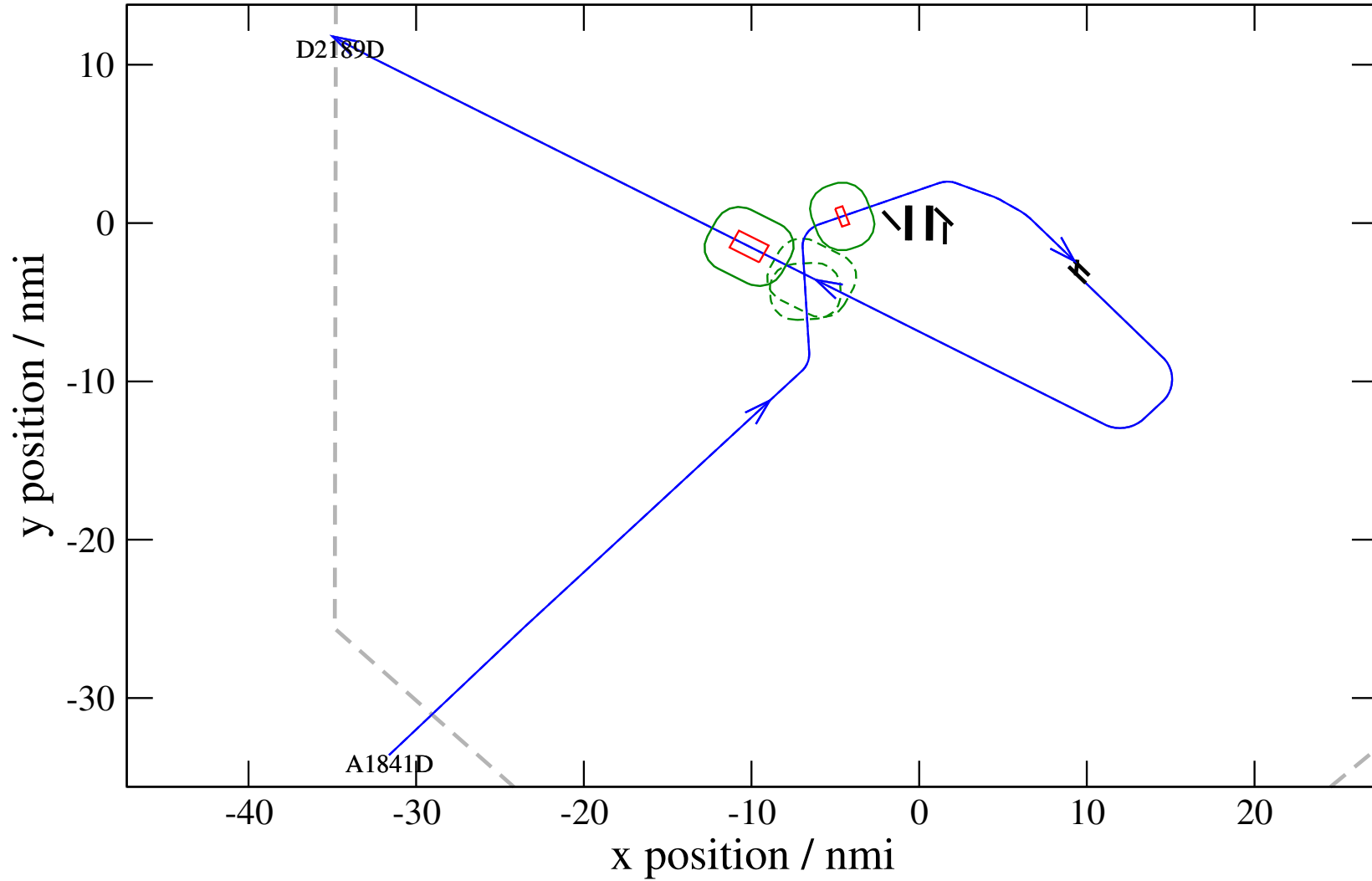
# Maneuver Altitude Profiles

+ A1841D-D2189D 0.123V->1.503H: A1841D temp alt 6.0 kft, 2.0 Min (+0 s) 1841-2189-44



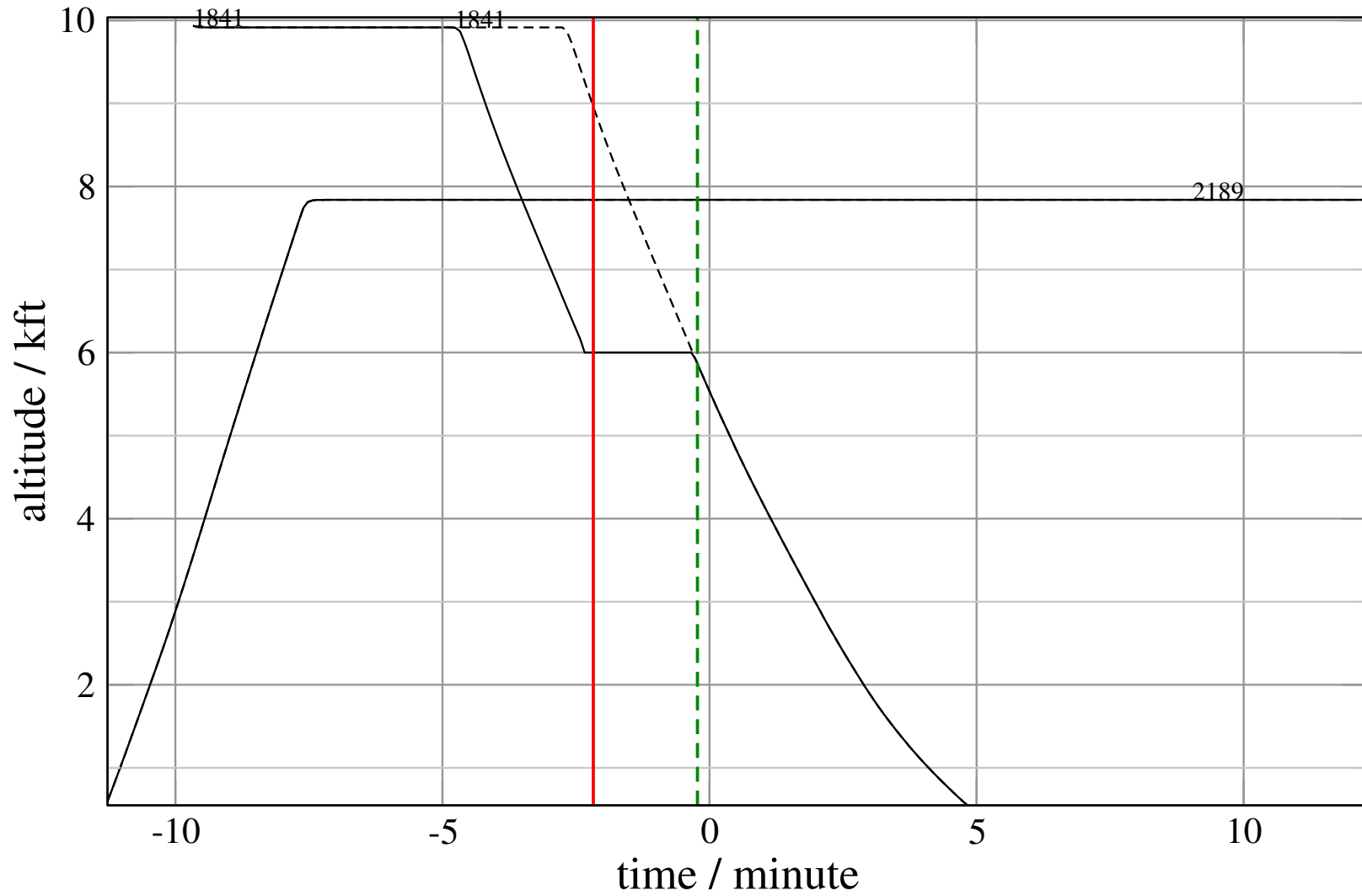
# Maneuver Planview

+ A1841D-D2189D 0.029V->1.506H: A1841D temp alt 6.0 kft, 2.0 Min (+0 s) 1841-2189-45



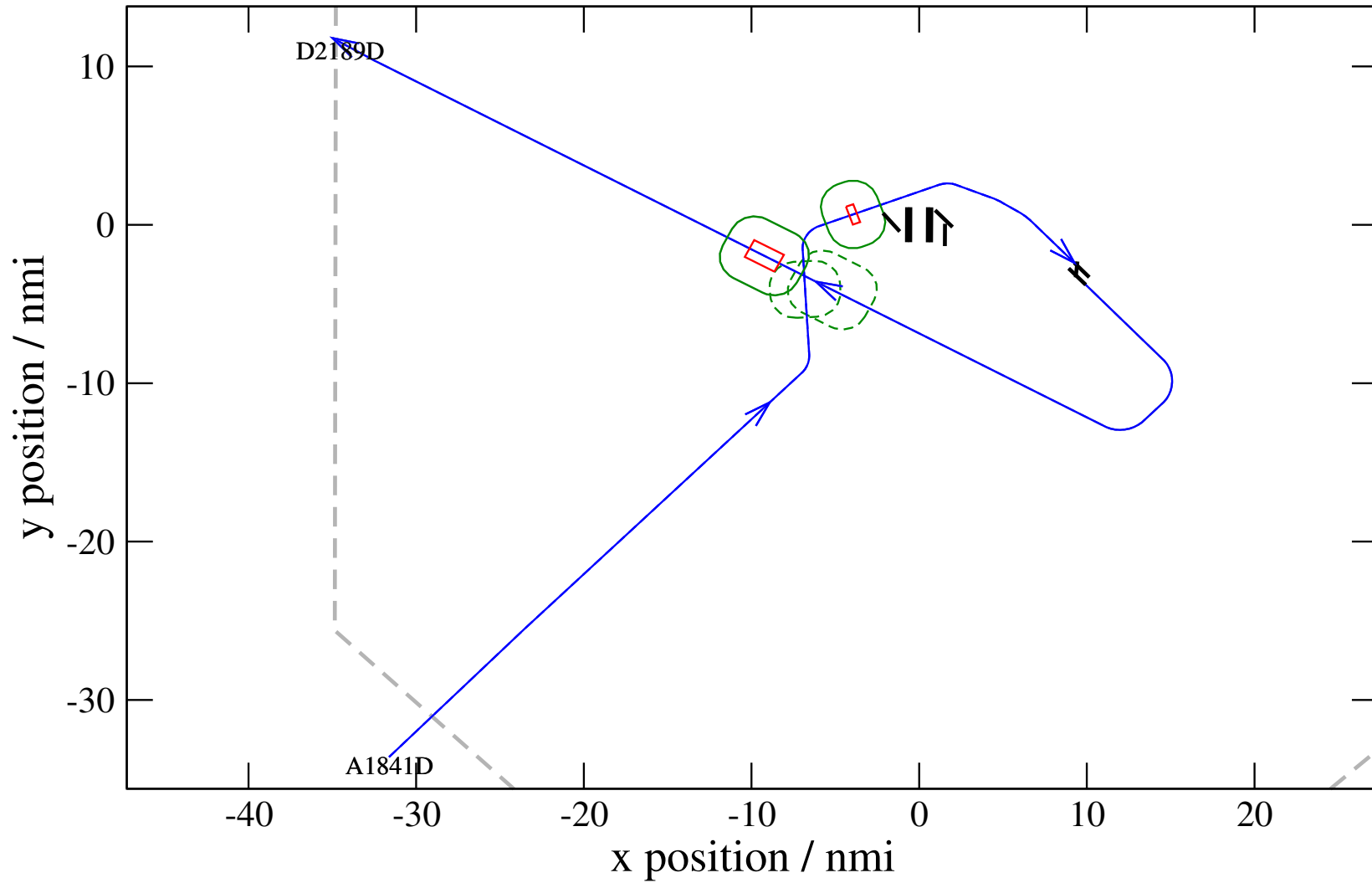
# Maneuver Altitude Profiles

+ A1841D-D2189D 0.029V->1.506H: A1841D temp alt 6.0 kft, 2.0 Min (+0 s) 1841-2189-45



# Maneuver Planview

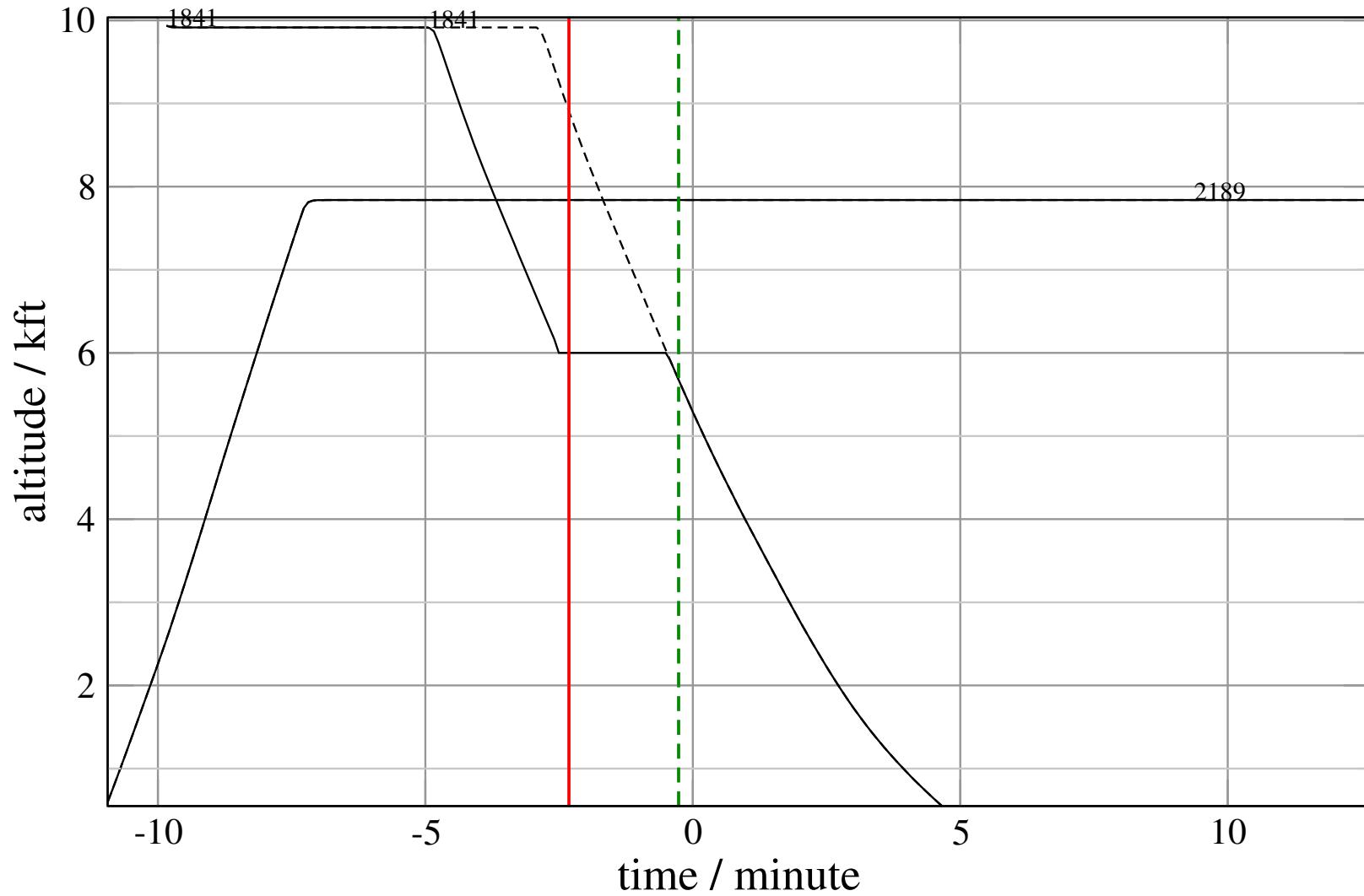
+ A1841D-D2189D 0.027V->1.513H: A1841D temp alt 6.0 kft, 2.0 Min (+0 s) 1841-2189-46





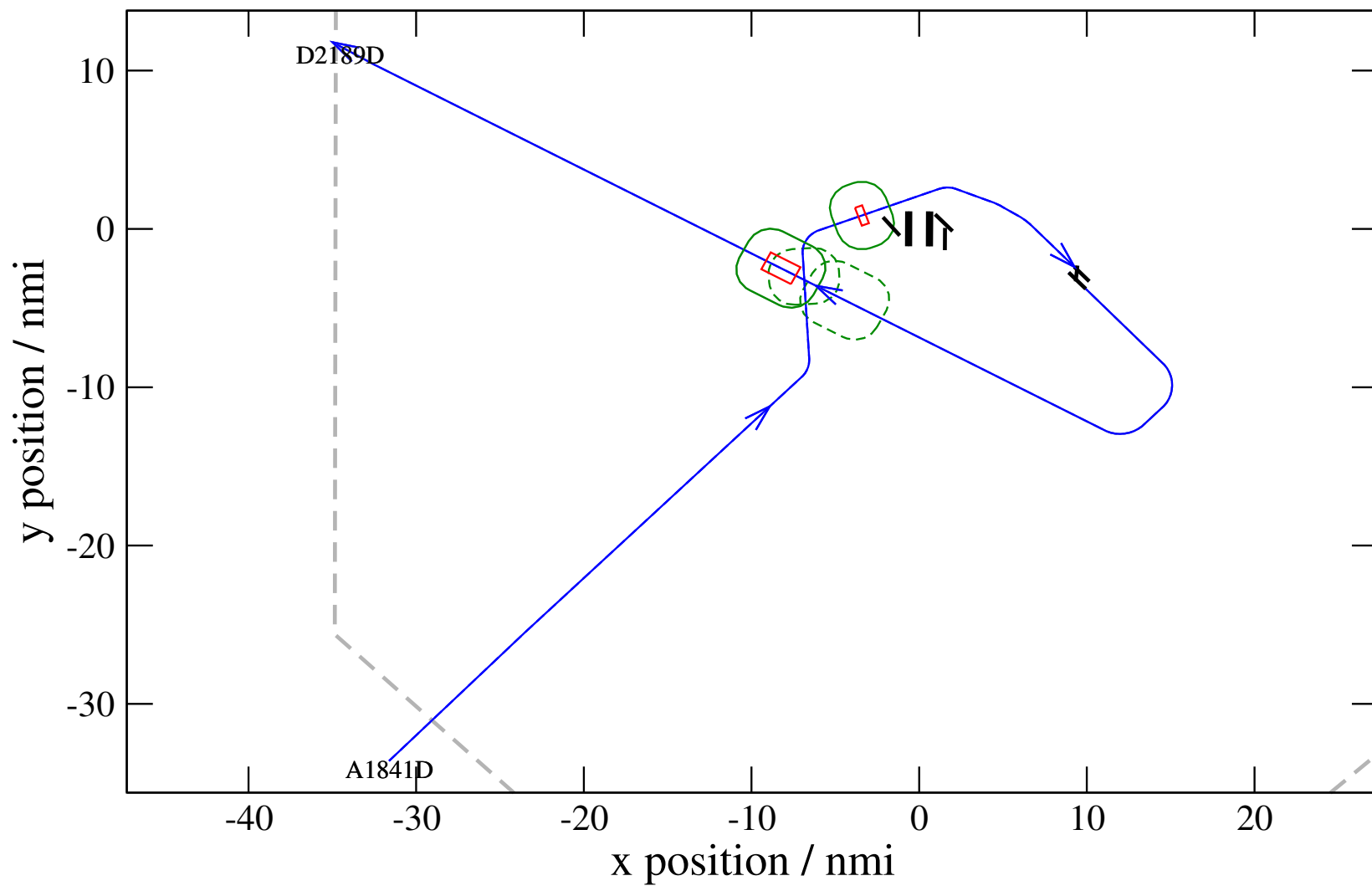
# Maneuver Altitude Profiles

+ A1841D-D2189D 0.027V->1.513H: A1841D temp alt 6.0 kft, 2.0 Min (+0 s) 1841-2189-46



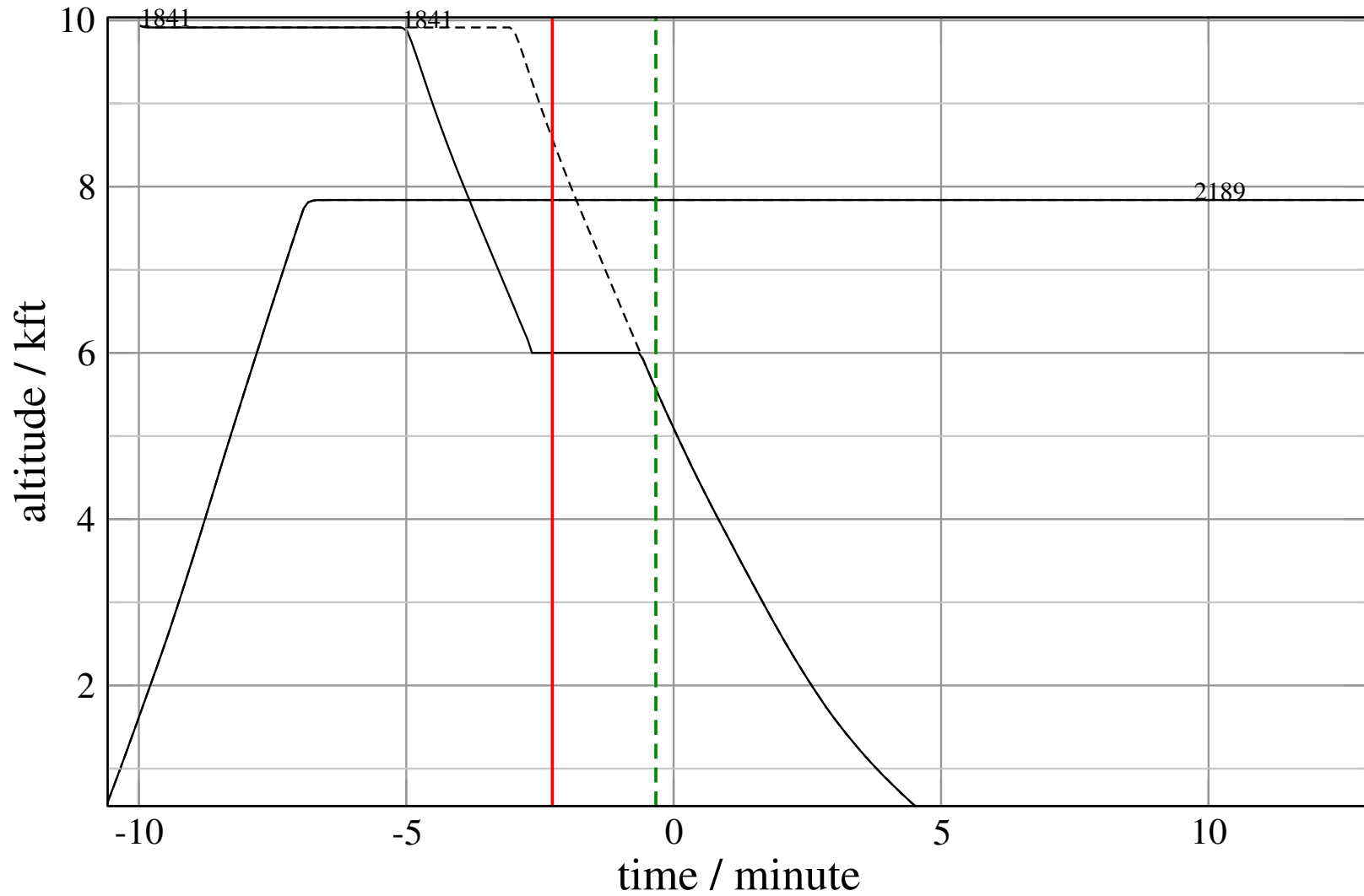
# Maneuver Planview

+ A1841D-D2189D 0.399H->1.502H: A1841D temp alt 6.0 kft, 2.0 Min (+0 s) 1841-2189-47



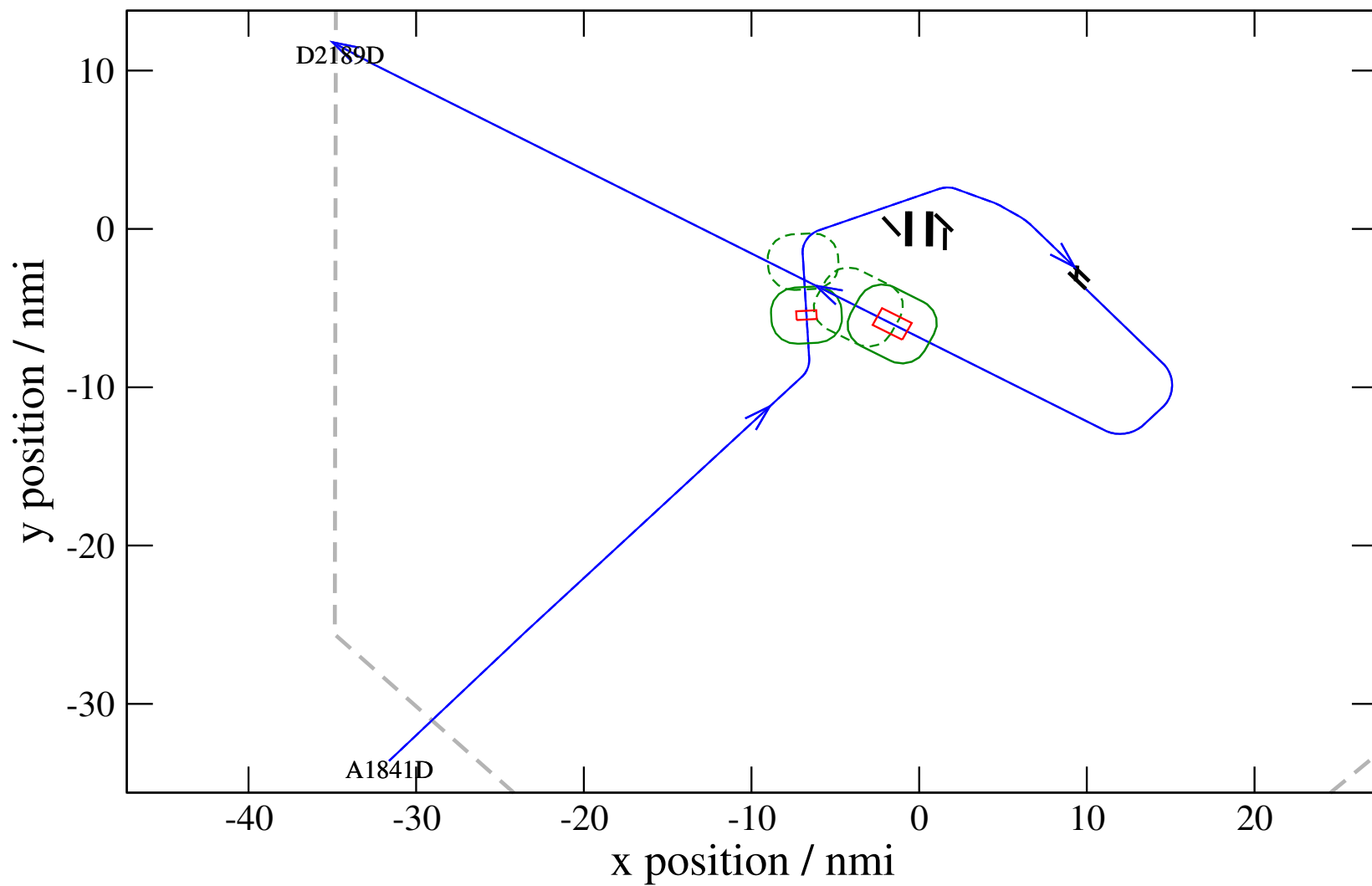
# Maneuver Altitude Profiles

+ A1841D-D2189D 0.399H->1.502H: A1841D temp alt 6.0 kft, 2.0 Min (+0 s) 1841-2189-47



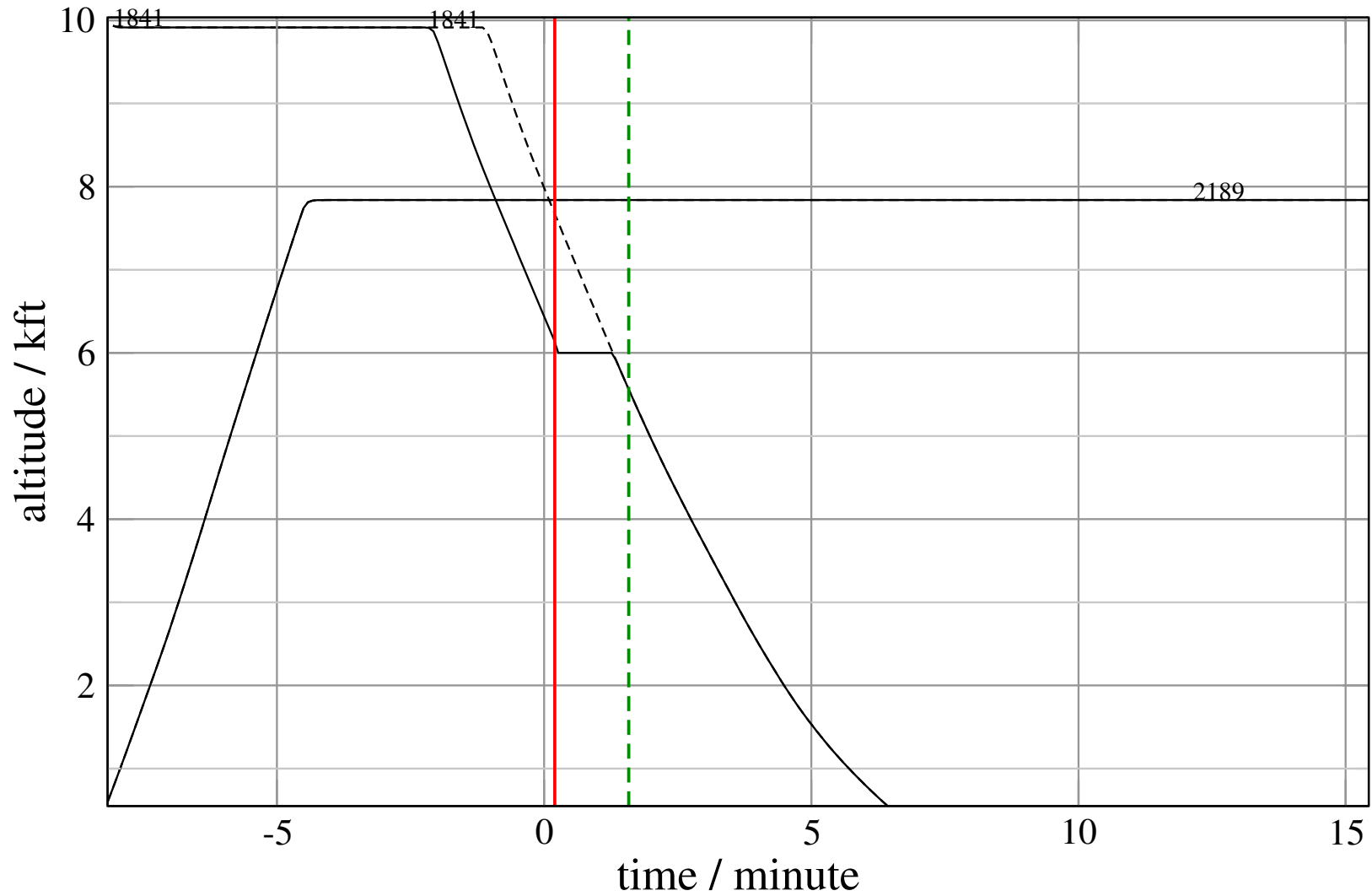
# Maneuver Planview

+ A1841D-D2189D 0.884H->1.119H: A1841D temp alt 6.0 kft, 1.0 Min (+0 s) 1841-2189-48



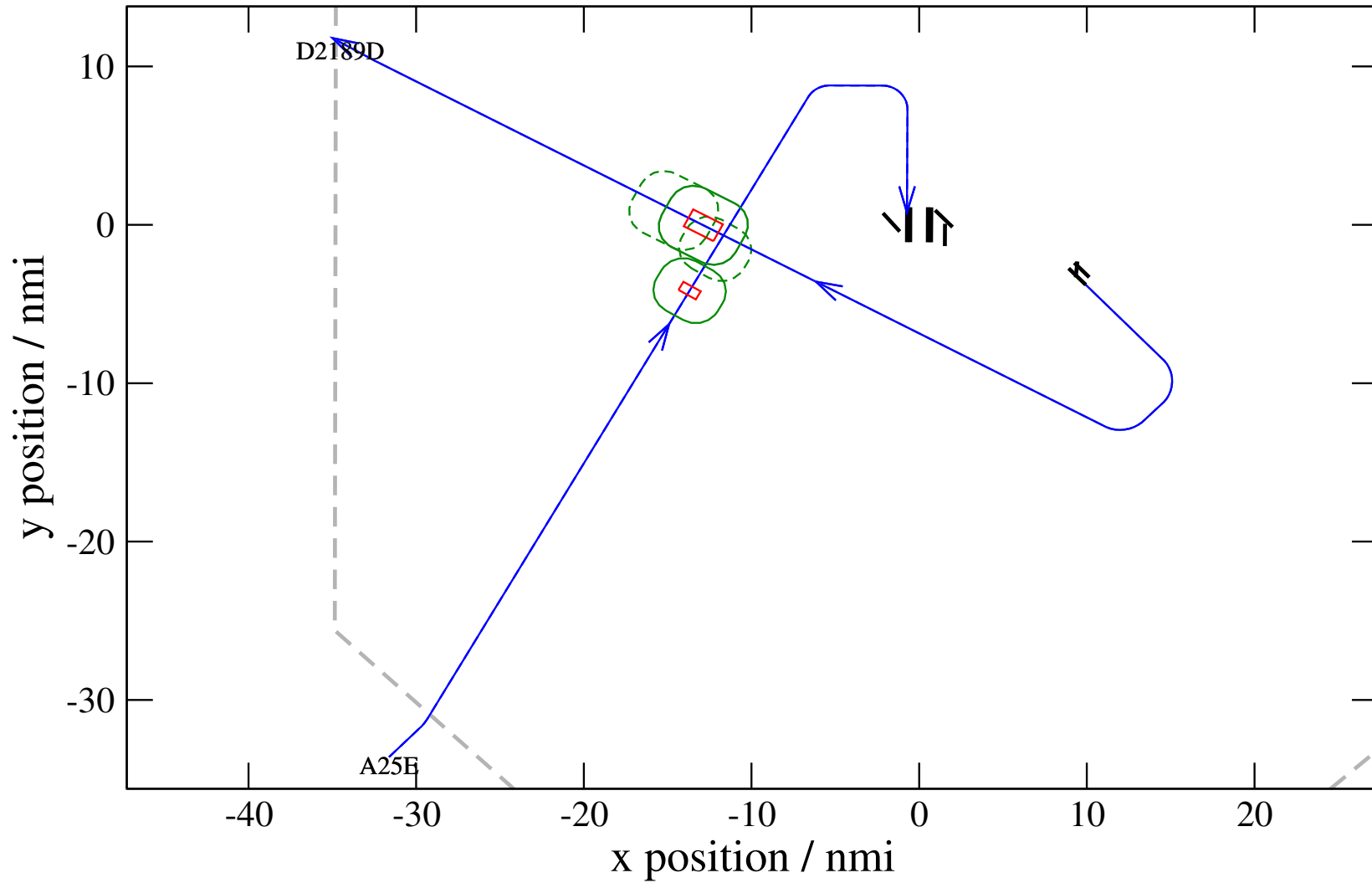
# Maneuver Altitude Profiles

+ A1841D-D2189D 0.884H->1.119H: A1841D temp alt 6.0 kft, 1.0 Min (+0 s) 1841-2189-48



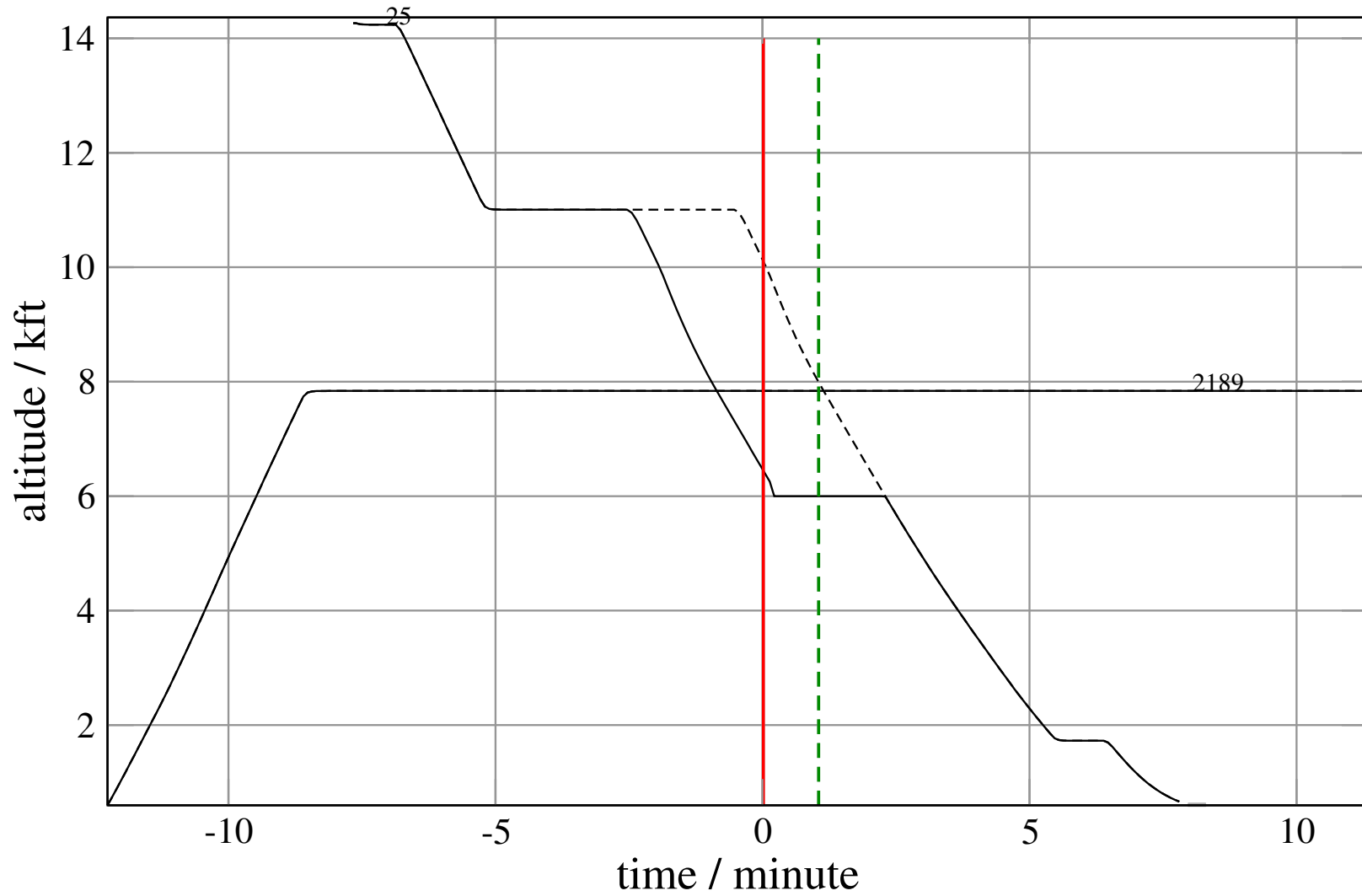
# Maneuver Planview

+ A25E-D2189D 0.582V->1.151H: A25E temp alt 6.0 kft, 2.0 Min (+0 s) 25-2189-39



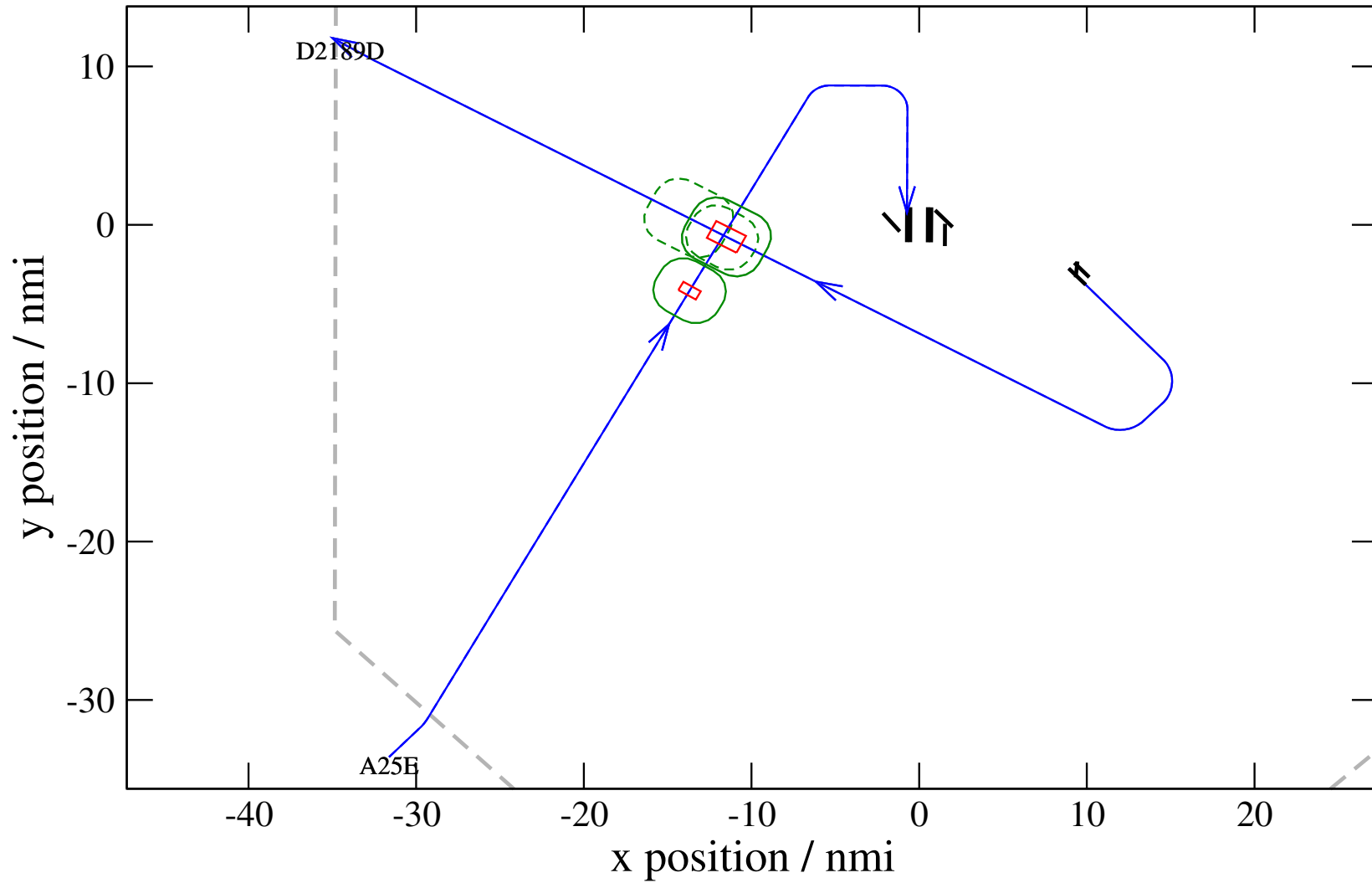
# Maneuver Altitude Profiles

+ A25E-D2189D 0.582V->1.151H: A25E temp alt 6.0 kft, 2.0 Min (+0 s) 25-2189-39



# Maneuver Planview

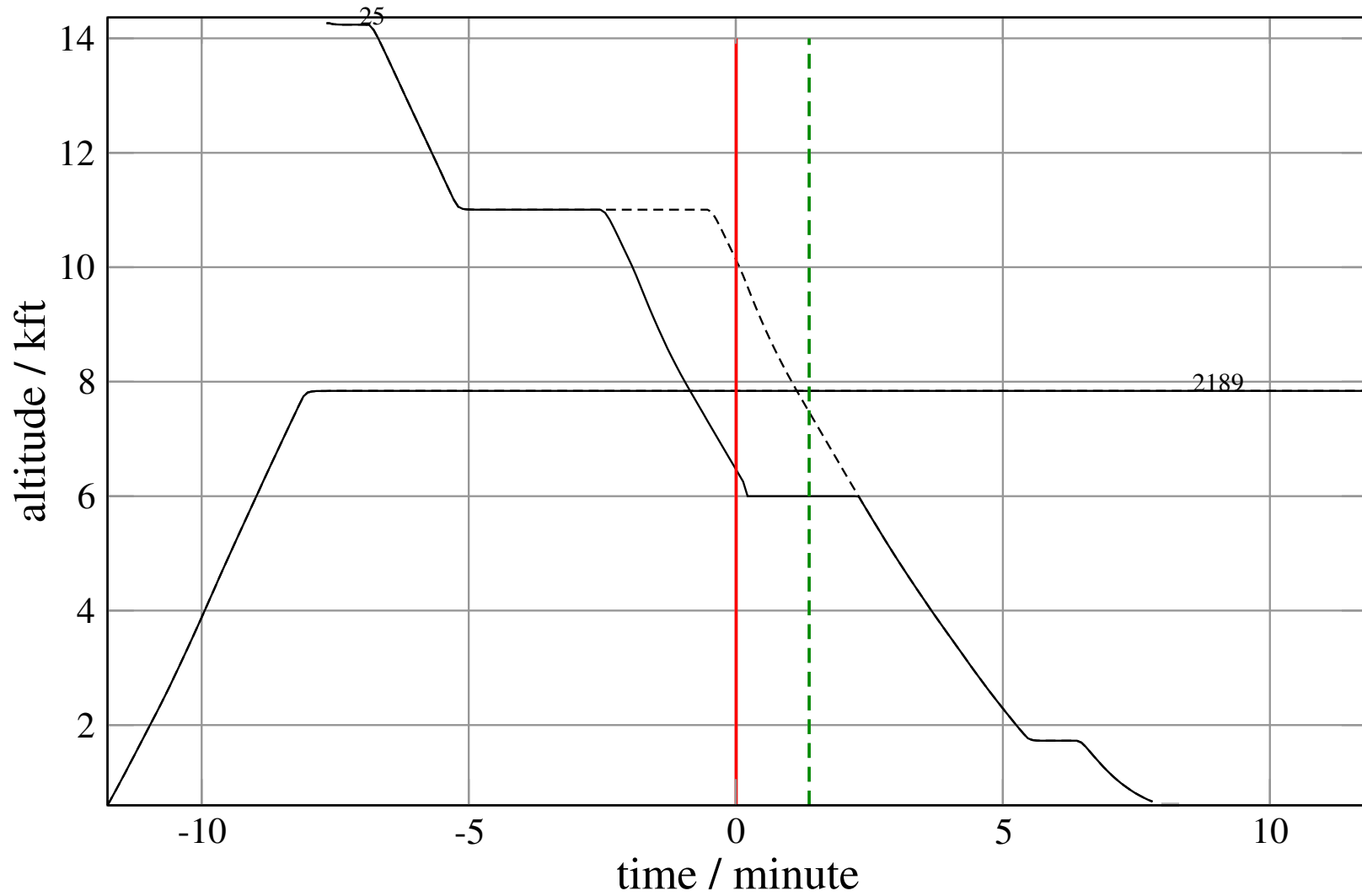
+ A25E-D2189D 0.258V->1.152H: A25E temp alt 6.0 kft, 2.0 Min (+0 s) 25-2189-40





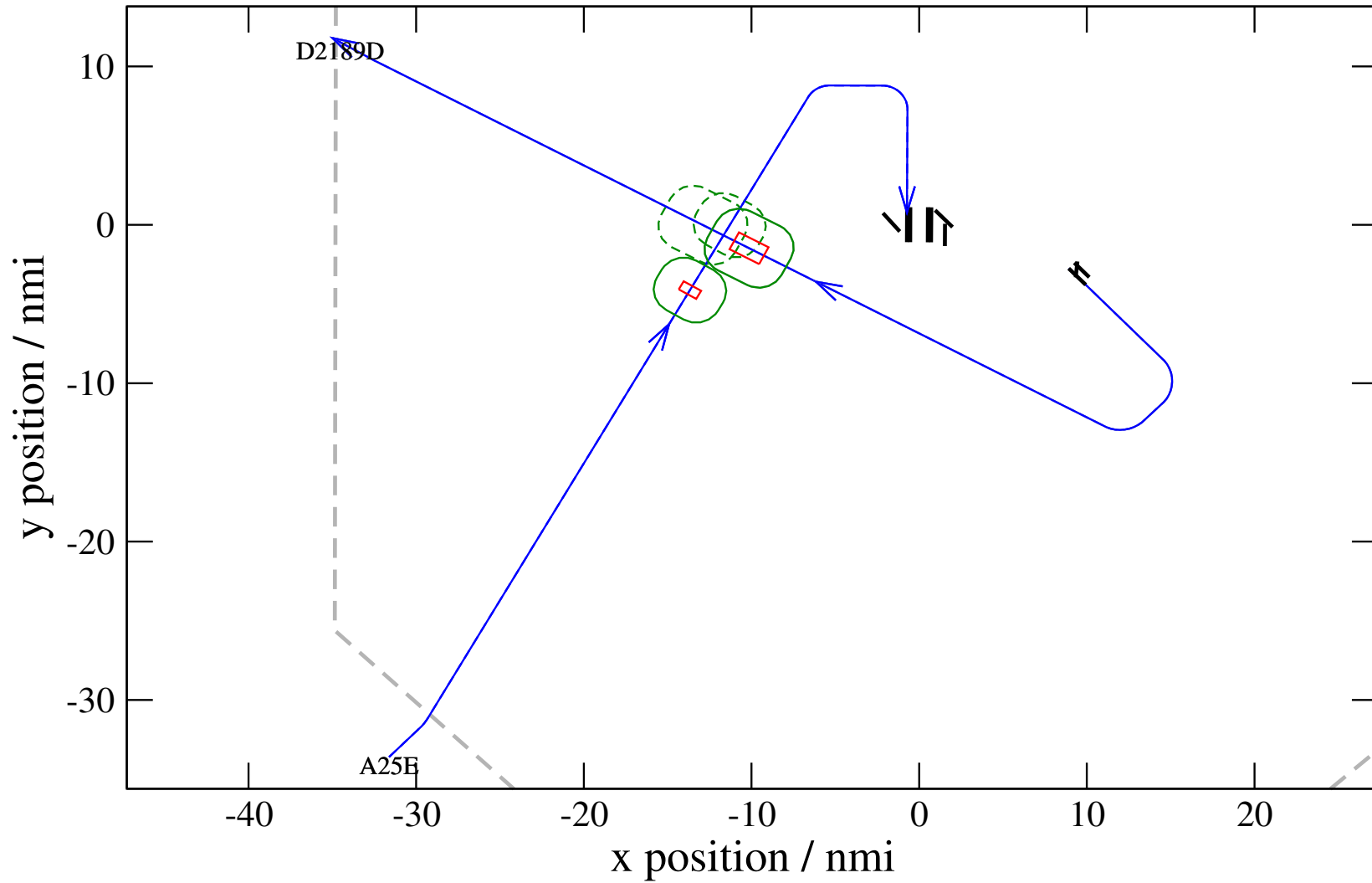
# Maneuver Altitude Profiles

+ A25E-D2189D 0.258V->1.152H: A25E temp alt 6.0 kft, 2.0 Min (+0 s) 25-2189-40



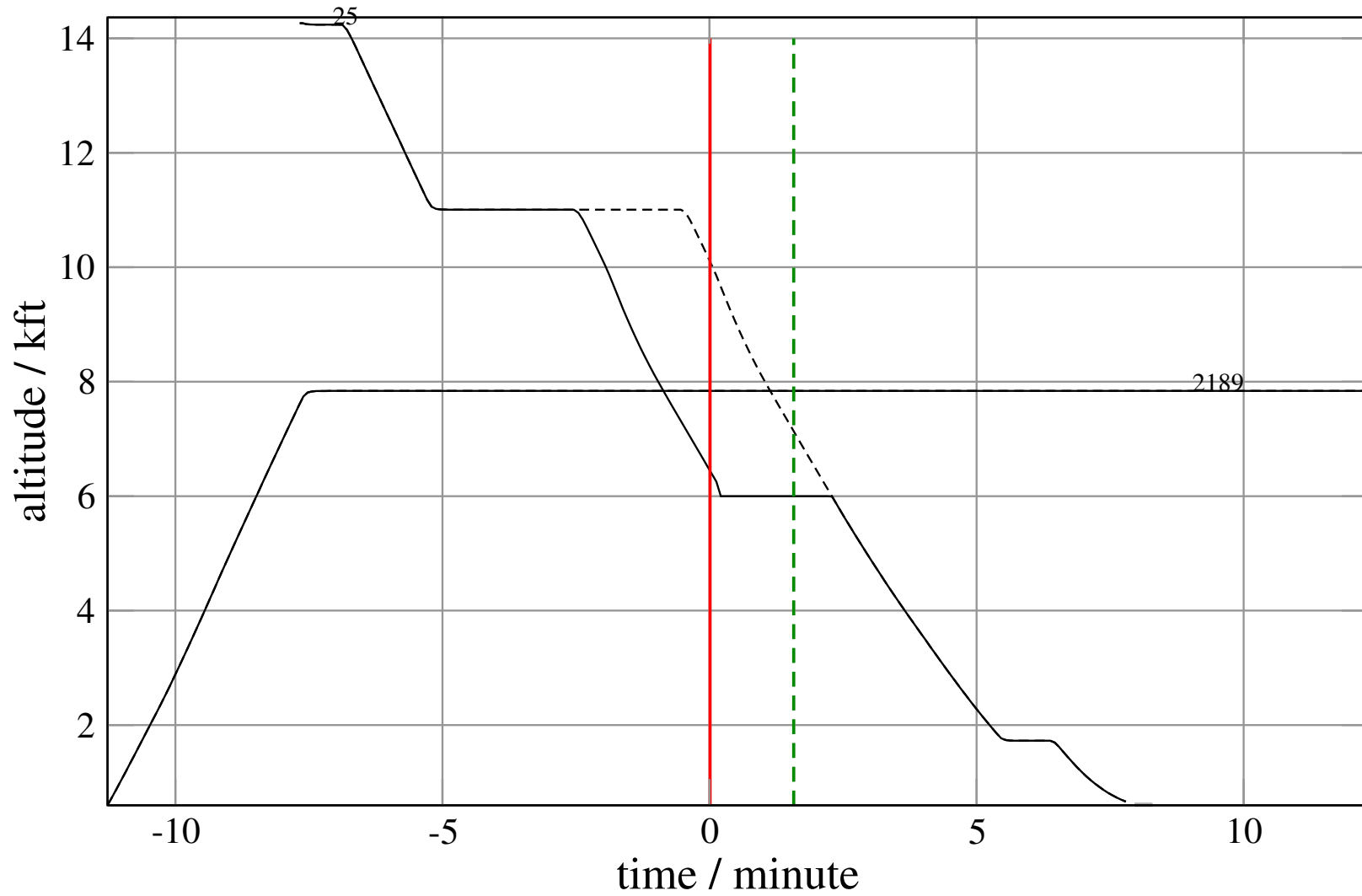
# Maneuver Planview

+ A25E-D2189D 0.046H->1.165V: A25E temp alt 6.0 kft, 2.0 Min (+0 s) 25-2189-41



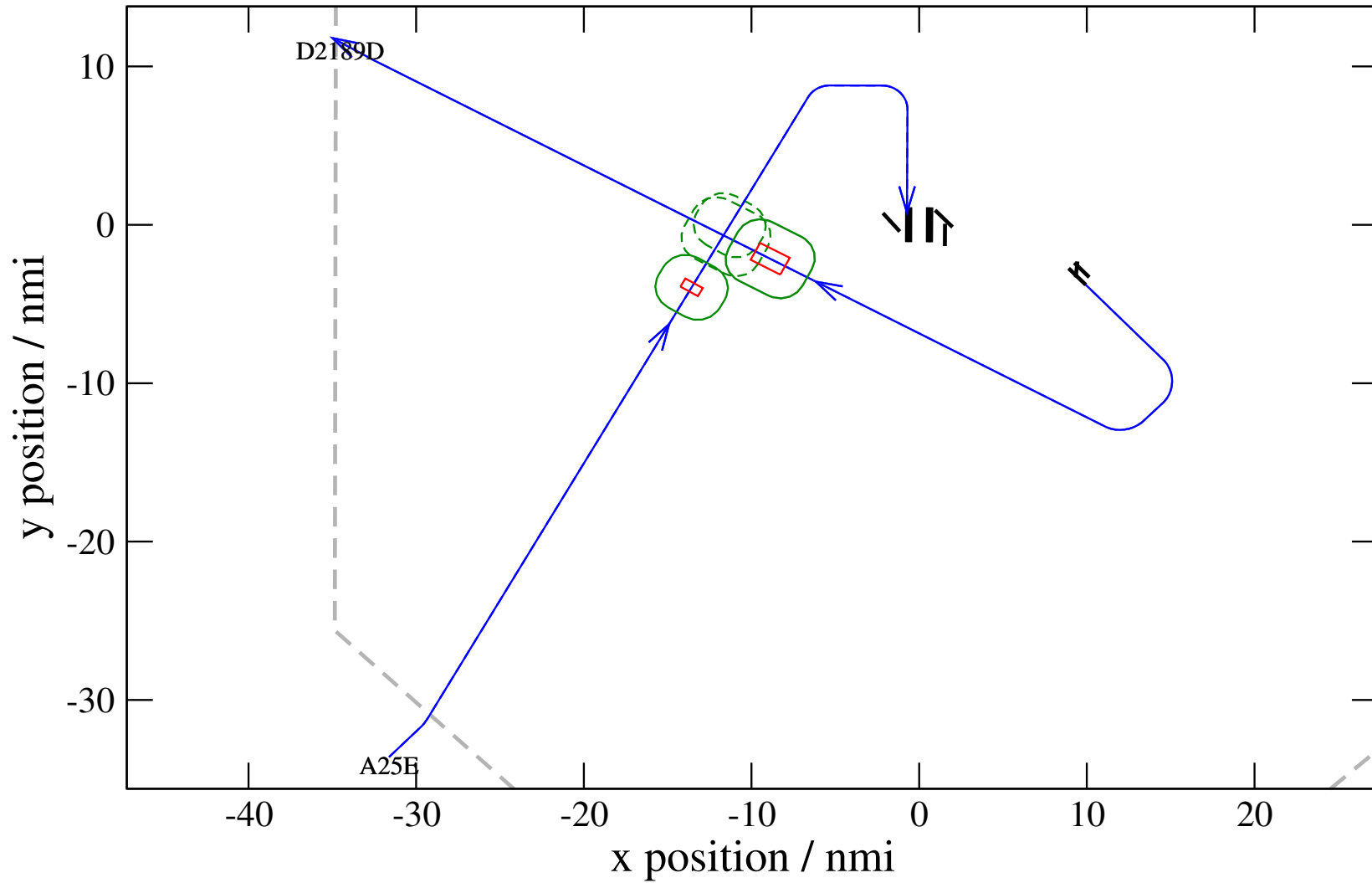
# Maneuver Altitude Profiles

+ A25E-D2189D 0.046H->1.165V: A25E temp alt 6.0 kft, 2.0 Min (+0 s) 25-2189-41



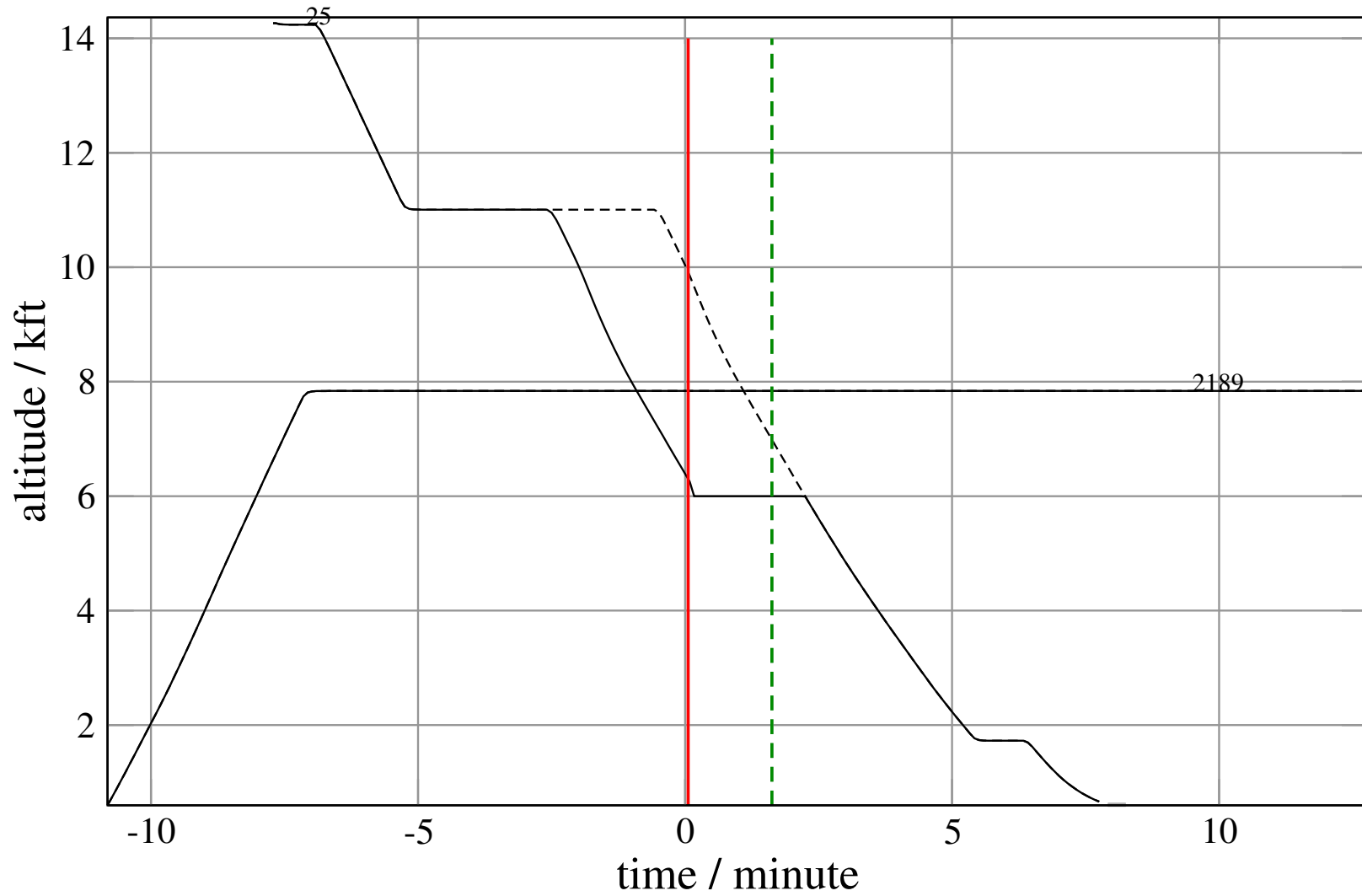
# Maneuver Planview

+ A25E-D2189D 0.036H->1.231V: A25E temp alt 6.0 kft, 2.0 Min (+0 s) 25-2189-42



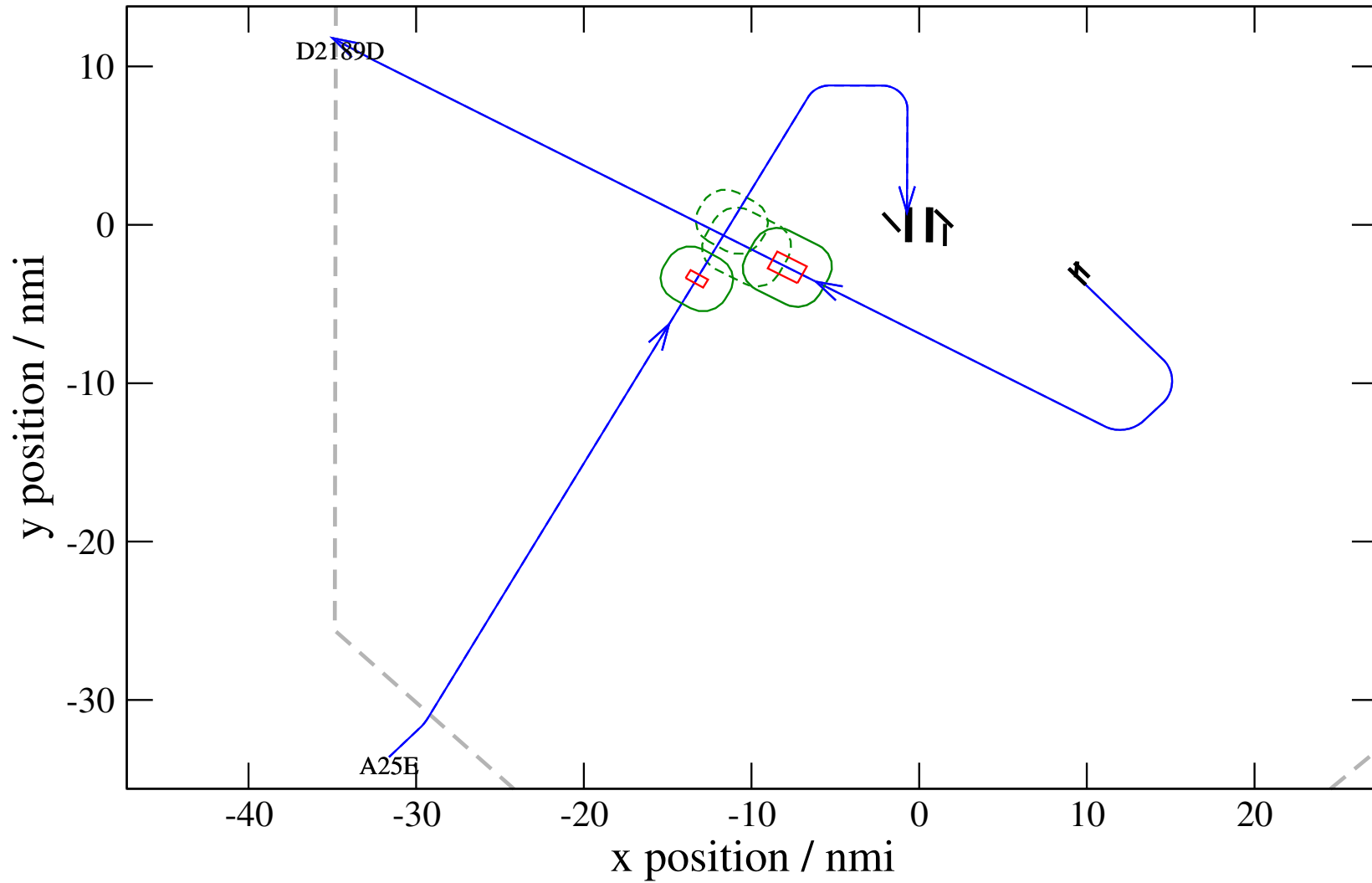
# Maneuver Altitude Profiles

+ A25E-D2189D 0.036H->1.231V: A25E temp alt 6.0 kft, 2.0 Min (+0 s) 25-2189-42



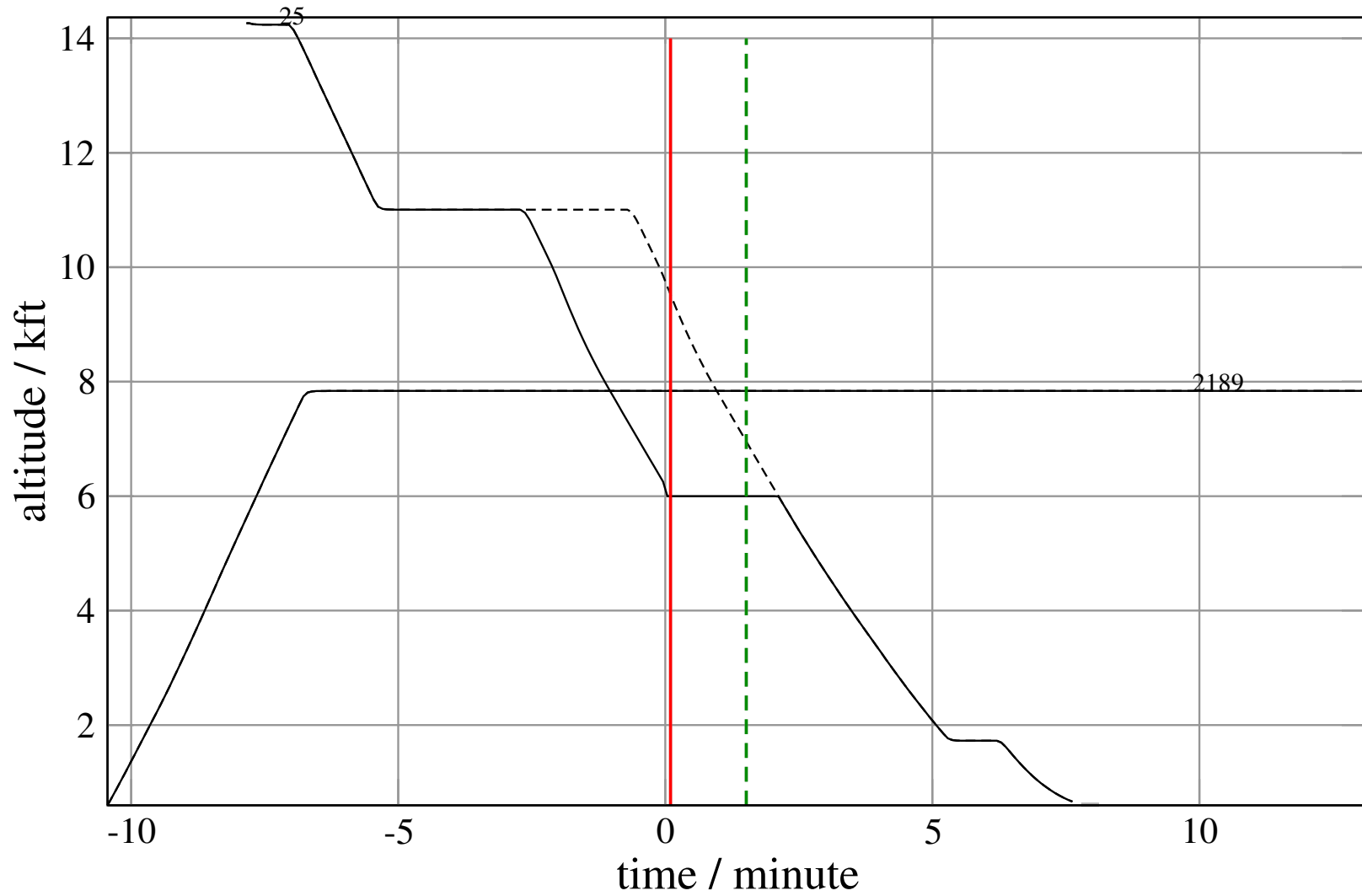
# Maneuver Planview

+ A25E-D2189D 0.035H->1.354V: A25E temp alt 6.0 kft, 2.0 Min (+0 s) 25-2189-43



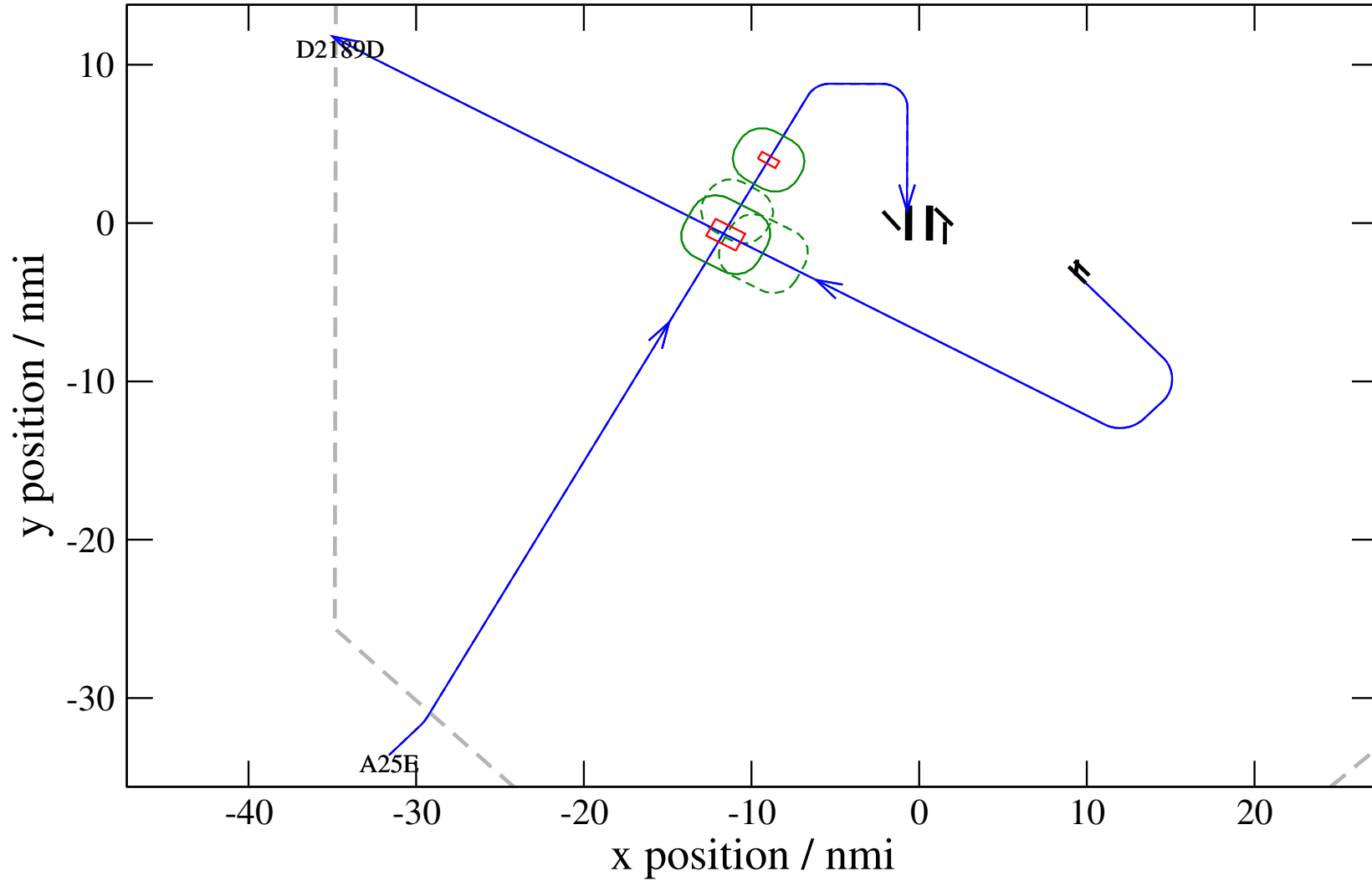
# Maneuver Altitude Profiles

+ A25E-D2189D 0.035H->1.354V: A25E temp alt 6.0 kft, 2.0 Min (+0 s) 25-2189-43



# Maneuver Planview

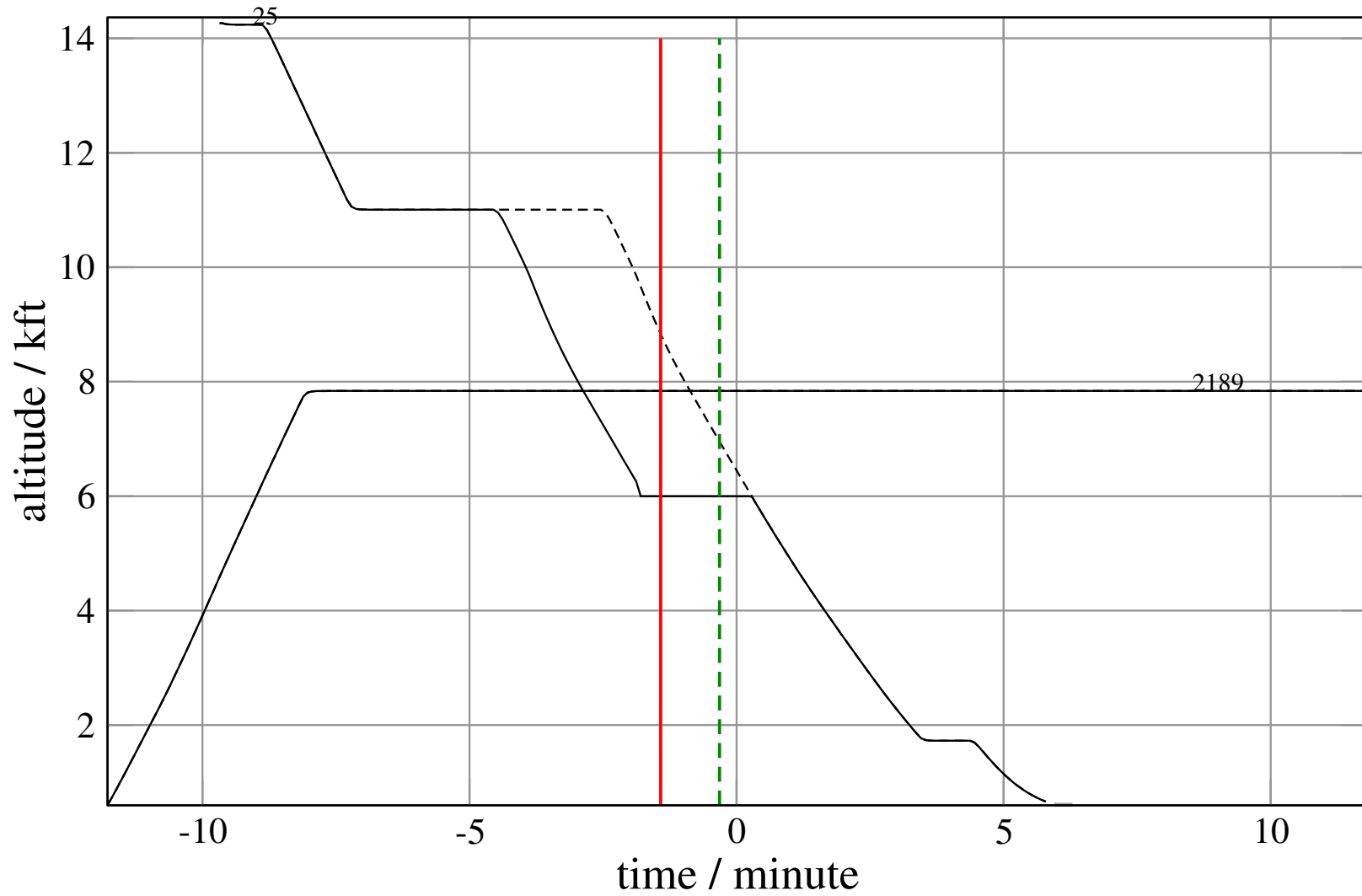
+ A25E-D2189D 0.426H->1.502H: A25E temp alt 6.0 kft, 2.0 Min (+0 s) 25-2189-44





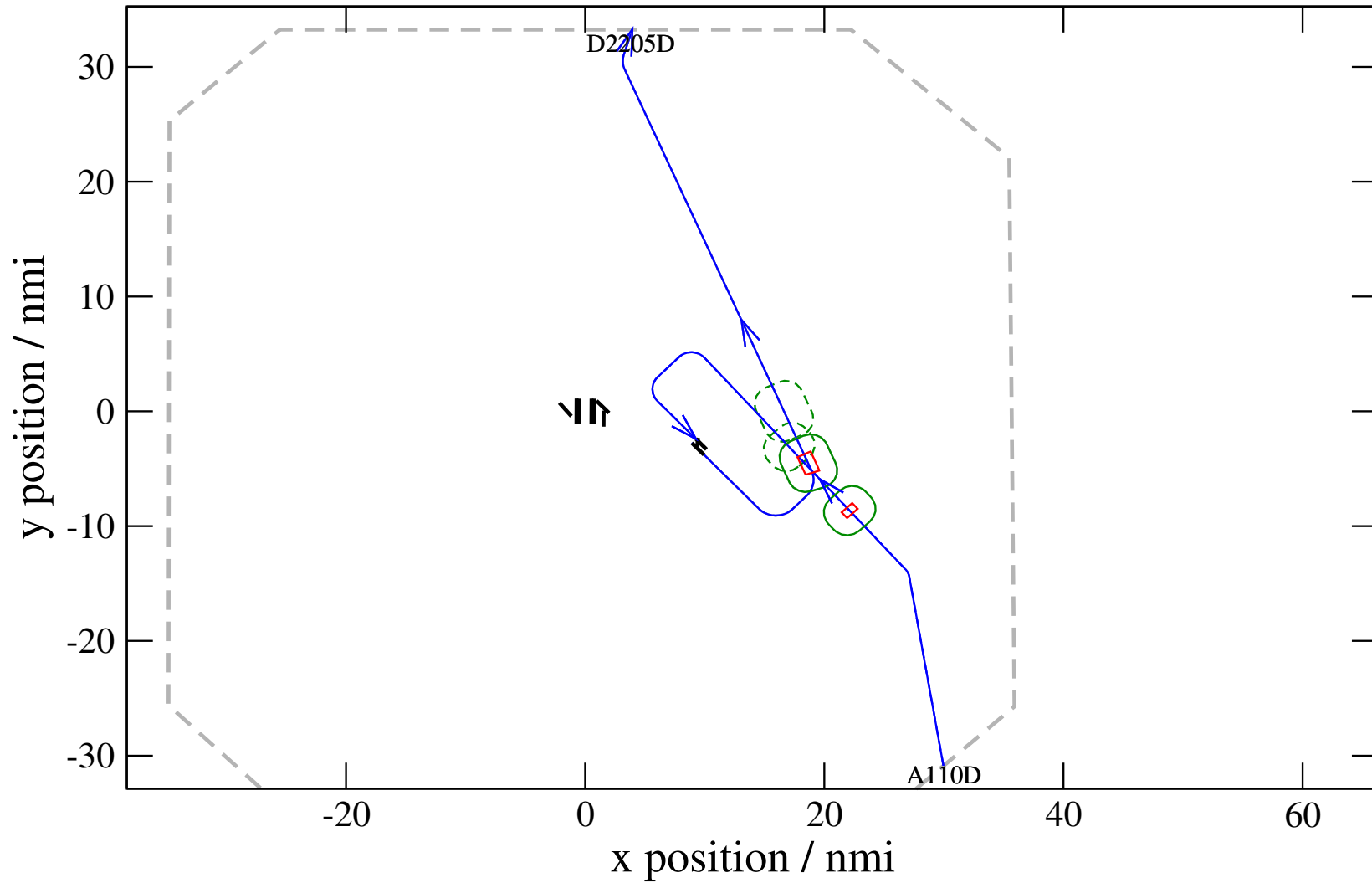
# Maneuver Altitude Profiles

+ A25E-D2189D 0.426H->1.502H: A25E temp alt 6.0 kft, 2.0 Min (+0 s) 25-2189-44



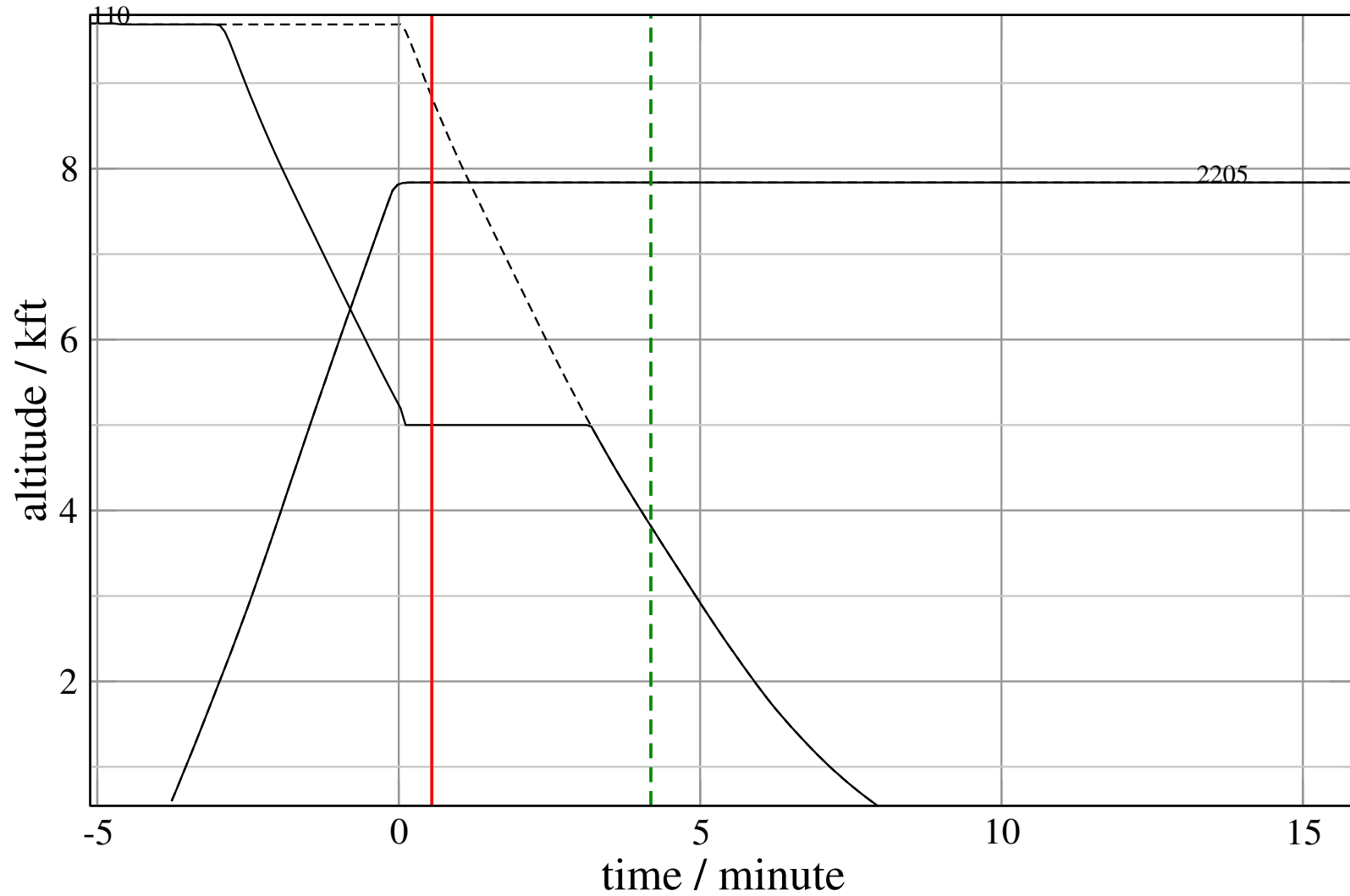
# Maneuver Planview

+ A110D-D2205D 0.518H->1.315H: A110D temp alt 5.0 kft, 3.0 Min (+0 s) 110-2205-43



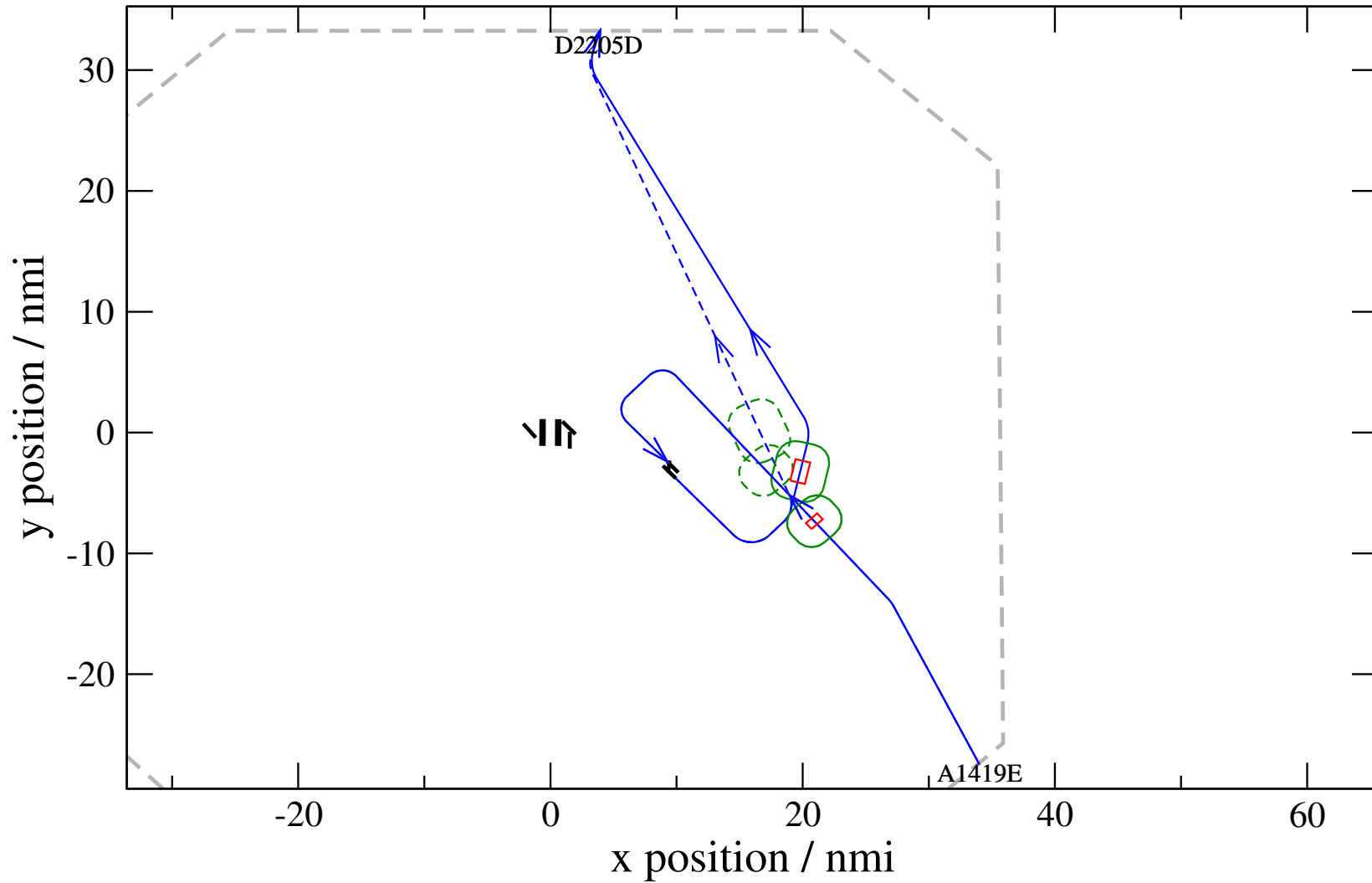
# Maneuver Altitude Profiles

+ A110D-D2205D 0.518H->1.315H: A110D temp alt 5.0 kft, 3.0 Min (+0 s) 110-2205-43



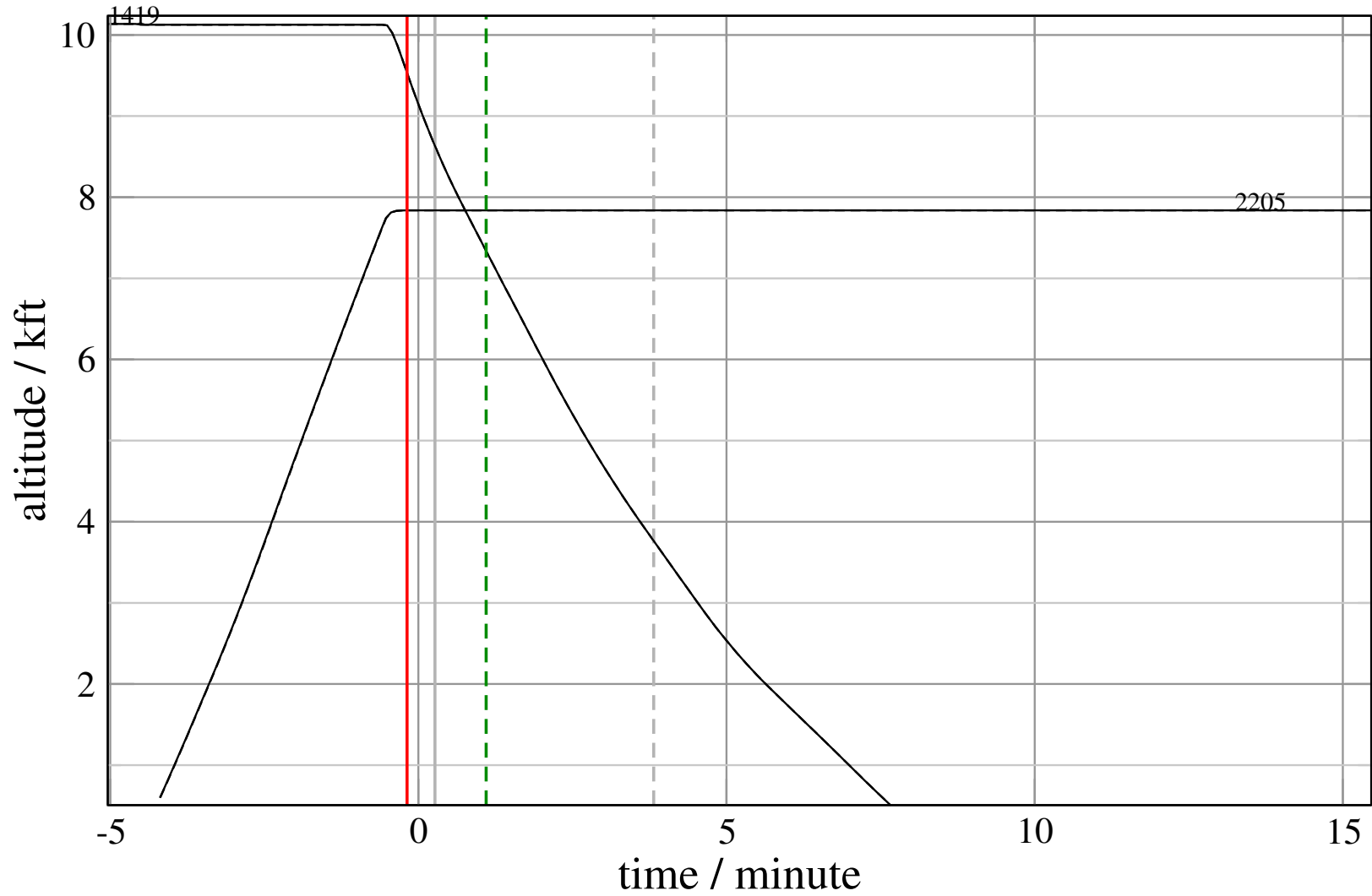
# Maneuver Planview

+ D2205D-A1419E 0.574H->1.000H(div): D2205D reroute2 0 nm, -30 deg, 8 nm (+26 s) 1419-2205-42



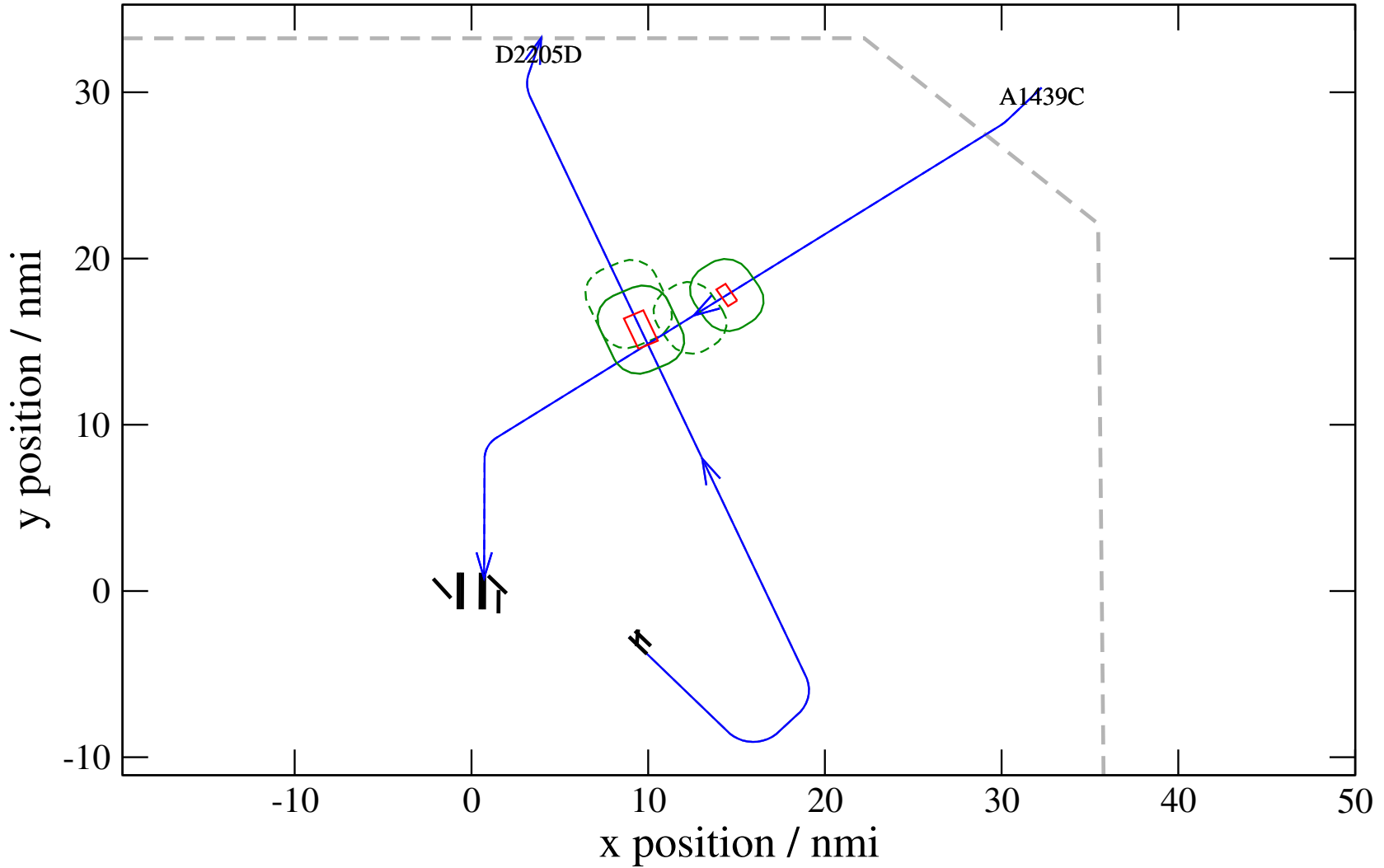
# Maneuver Altitude Profiles

+ D2205D-A1419E 0.574H->1.000H(div): D2205D reroute2 0 nm, -30 deg, 8 nm (+26 s) 1419-2205-42



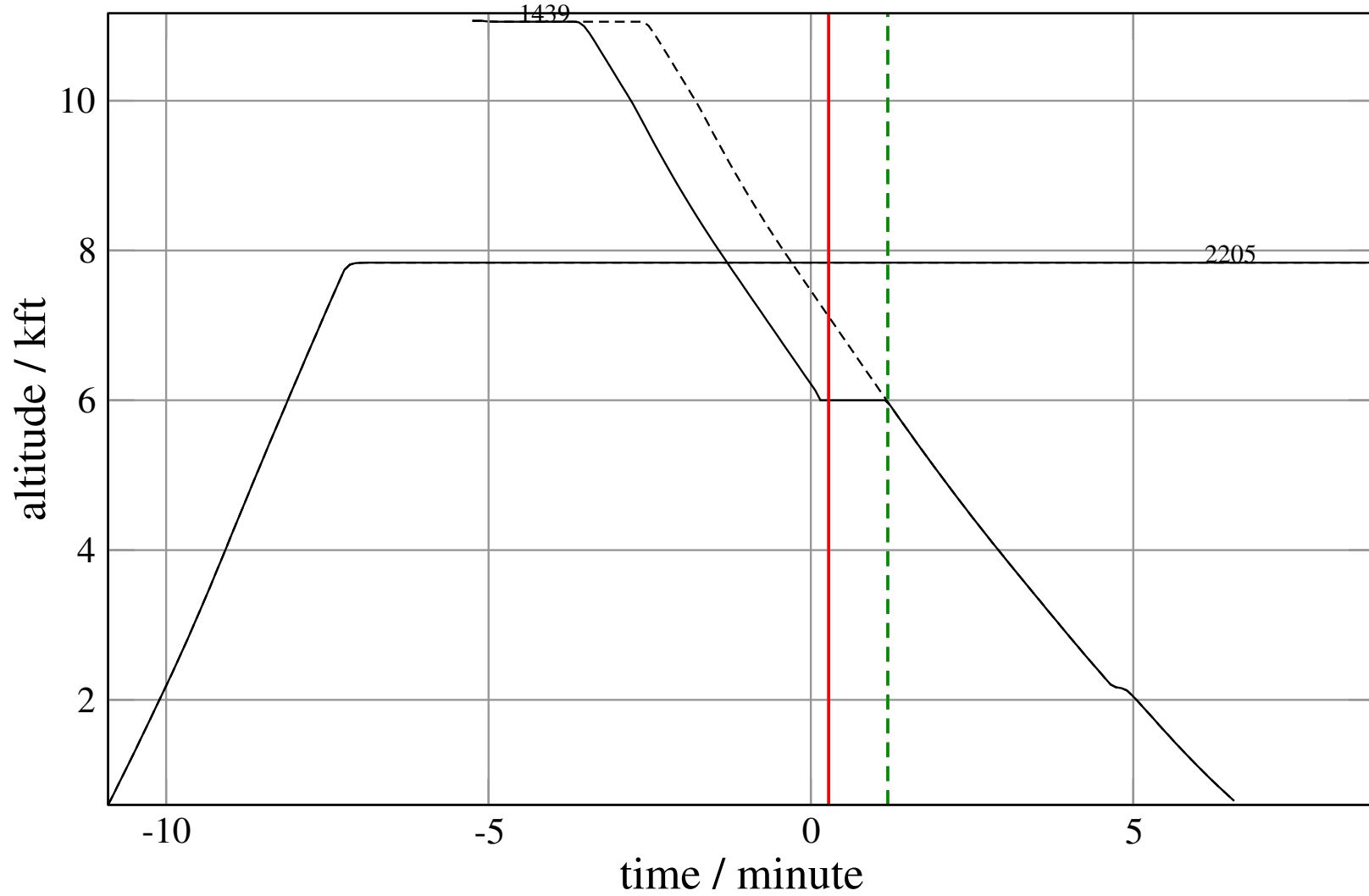
# Maneuver Planview

+ A1439C-D2205D 0.841V->1.473V: A1439C temp alt 6.0 kft, 1.0 Min (+0 s) 1439-2205-29



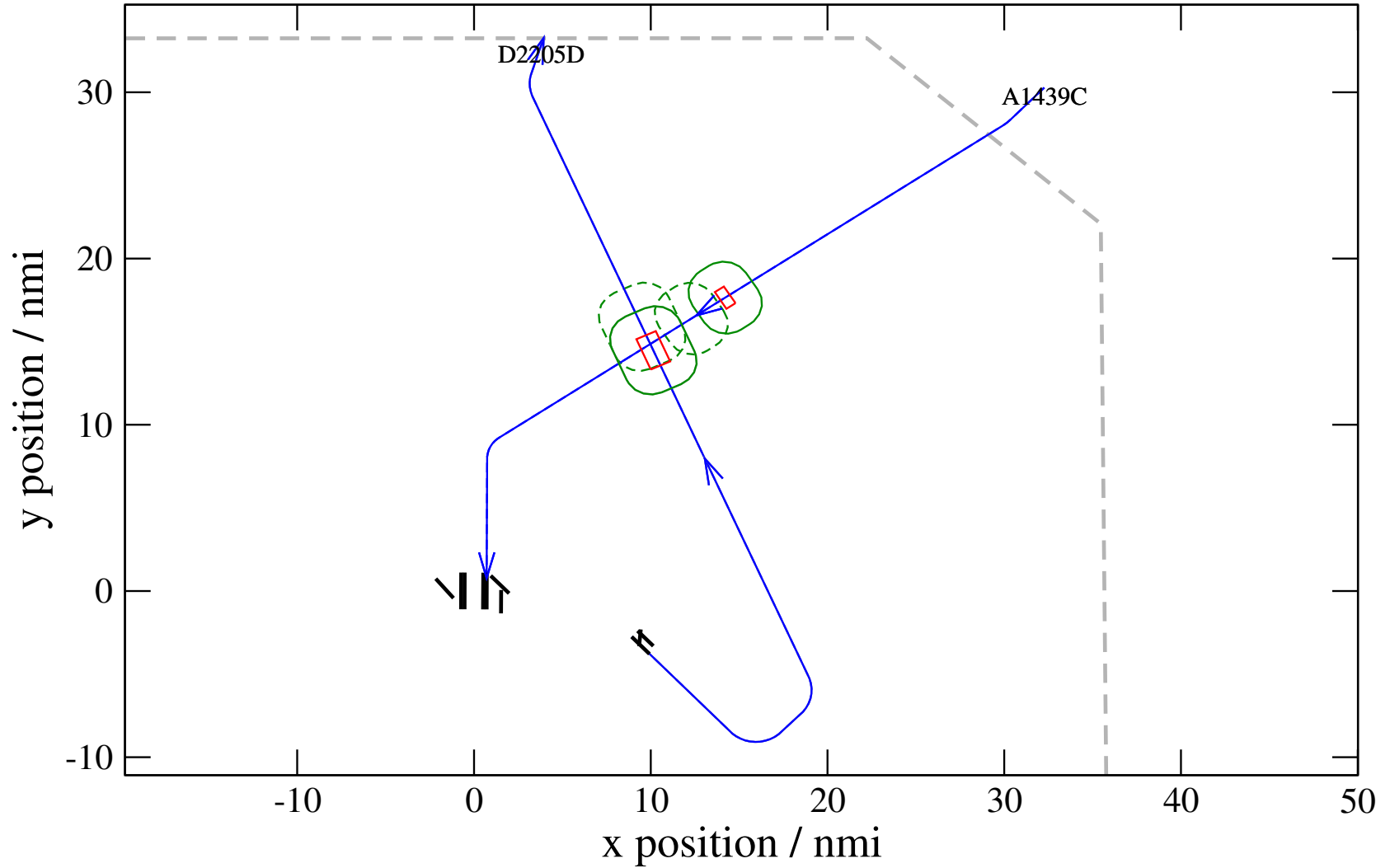
# Maneuver Altitude Profiles

+ A1439C-D2205D 0.841V->1.473V: A1439C temp alt 6.0 kft, 1.0 Min (+0 s) 1439-2205-29



# Maneuver Planview

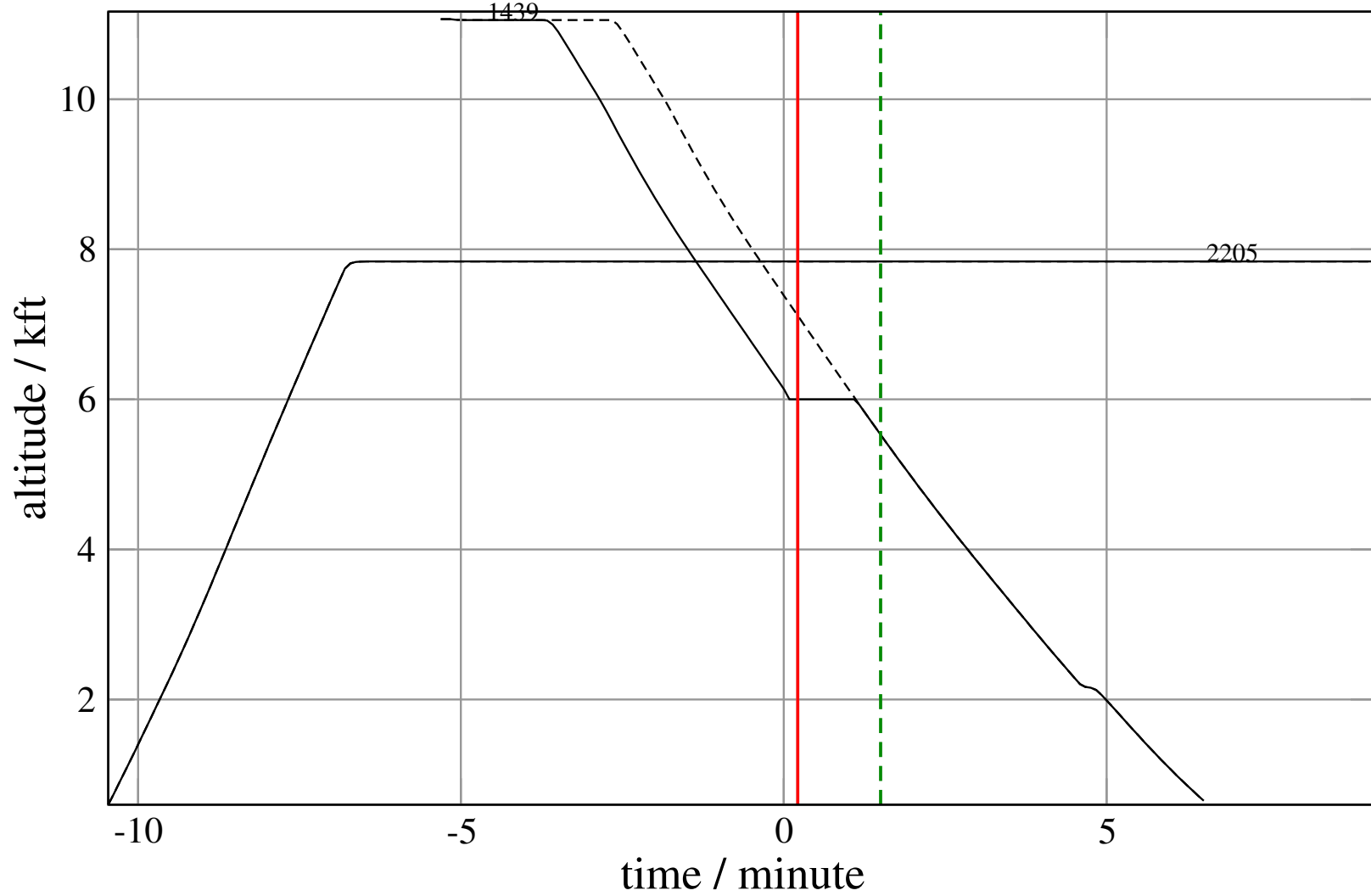
+ A1439C-D2205D 0.798V->1.483V: A1439C temp alt 6.0 kft, 1.0 Min (+0 s) 1439-2205-30





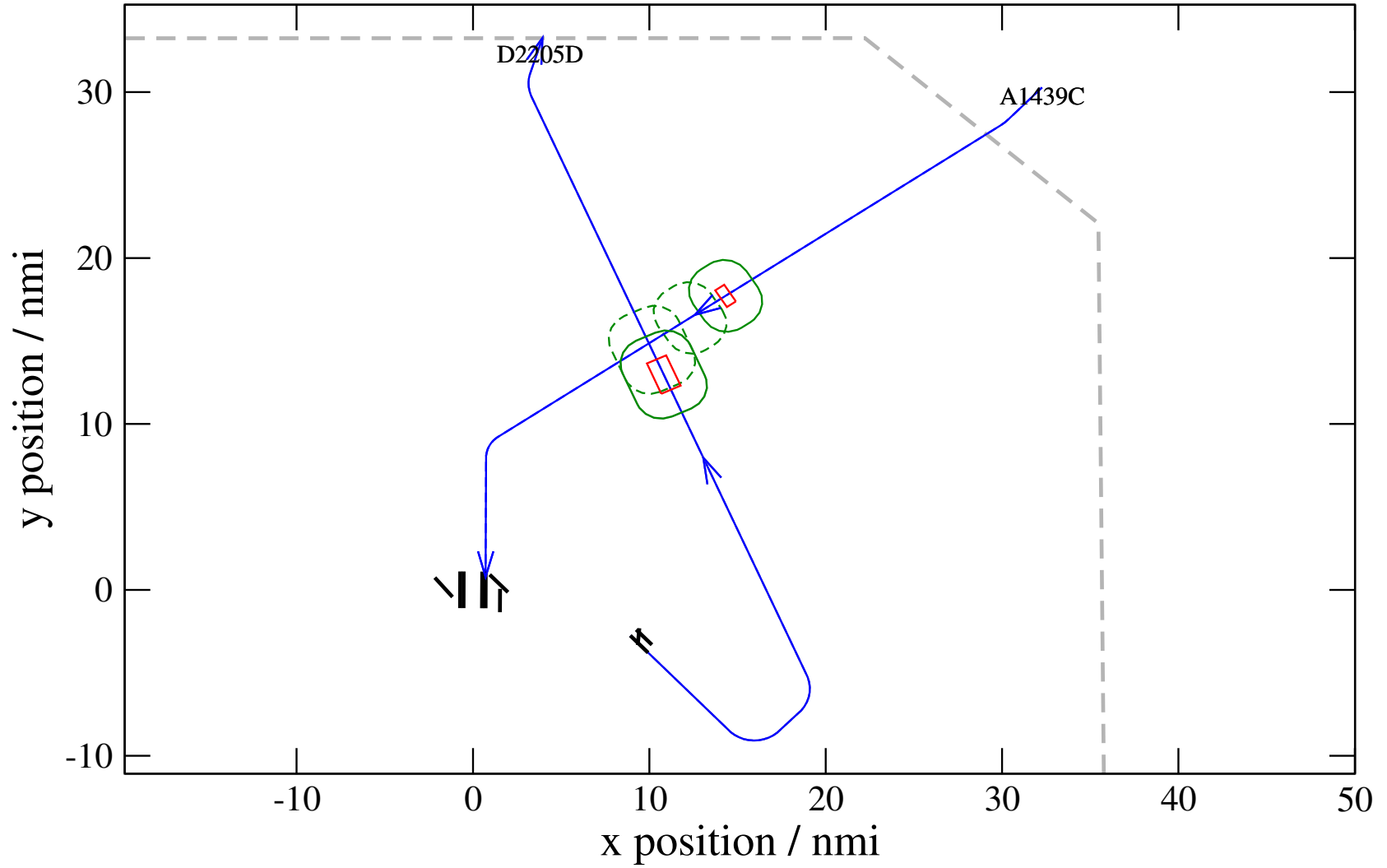
# Maneuver Altitude Profiles

+ A1439C-D2205D 0.798V->1.483V: A1439C temp alt 6.0 kft, 1.0 Min (+0 s) 1439-2205-30



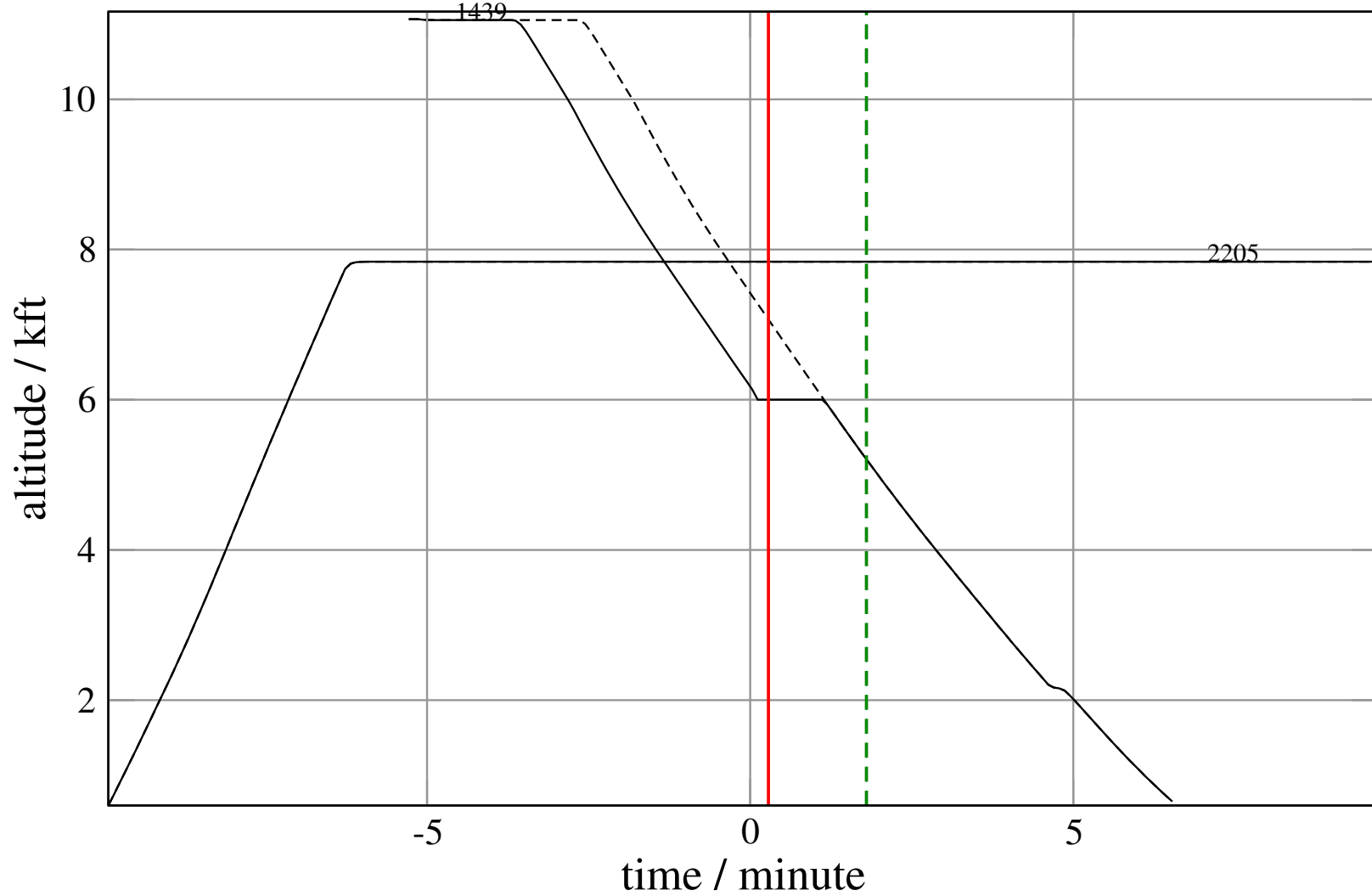
# Maneuver Planview

+ A1439C-D2205D 0.798H->1.503H: A1439C temp alt 6.0 kft, 1.0 Min (+0 s) 1439-2205-31



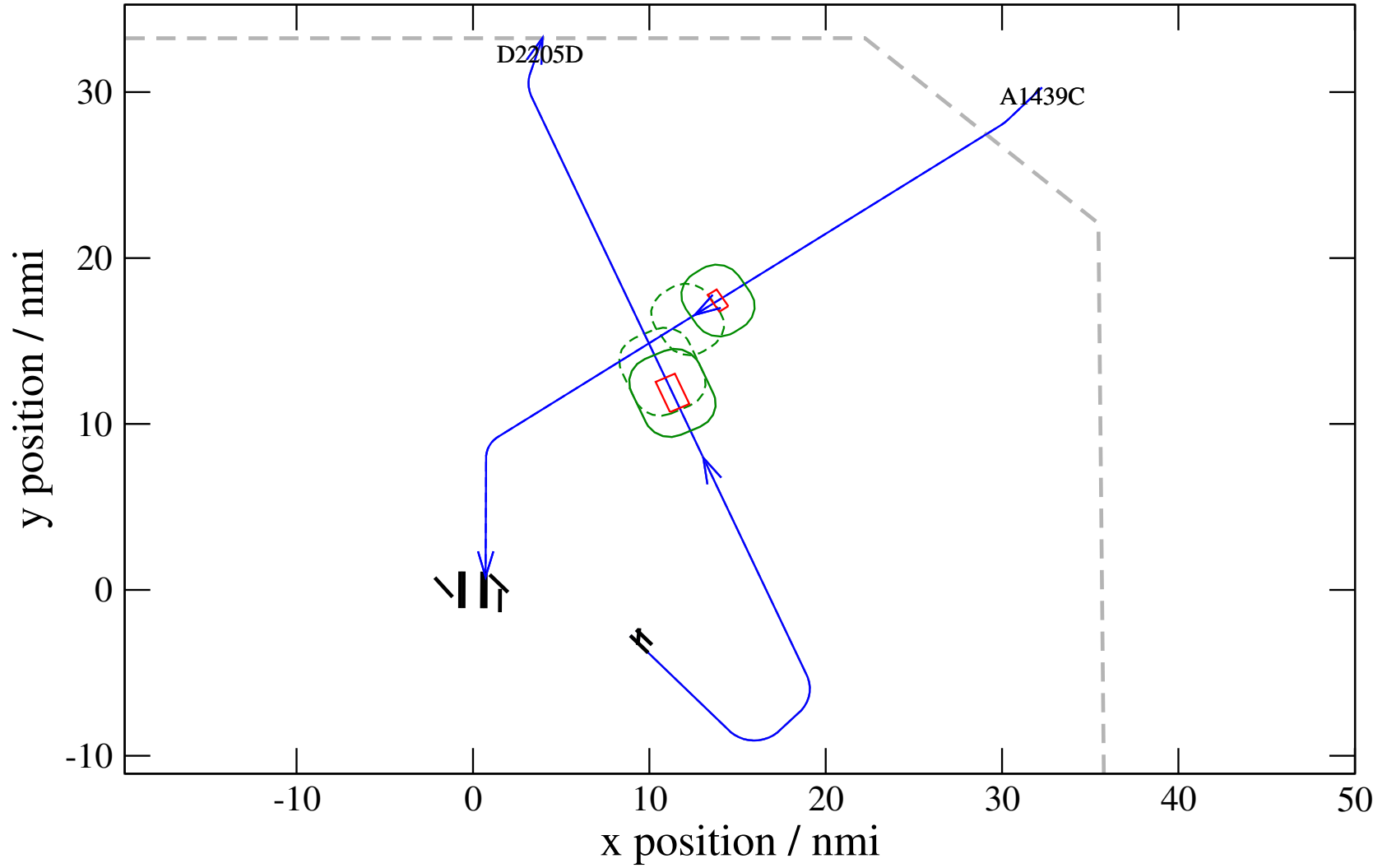
# Maneuver Altitude Profiles

+ A1439C-D2205D 0.798H->1.503H: A1439C temp alt 6.0 kft, 1.0 Min (+0 s) 1439-2205-31



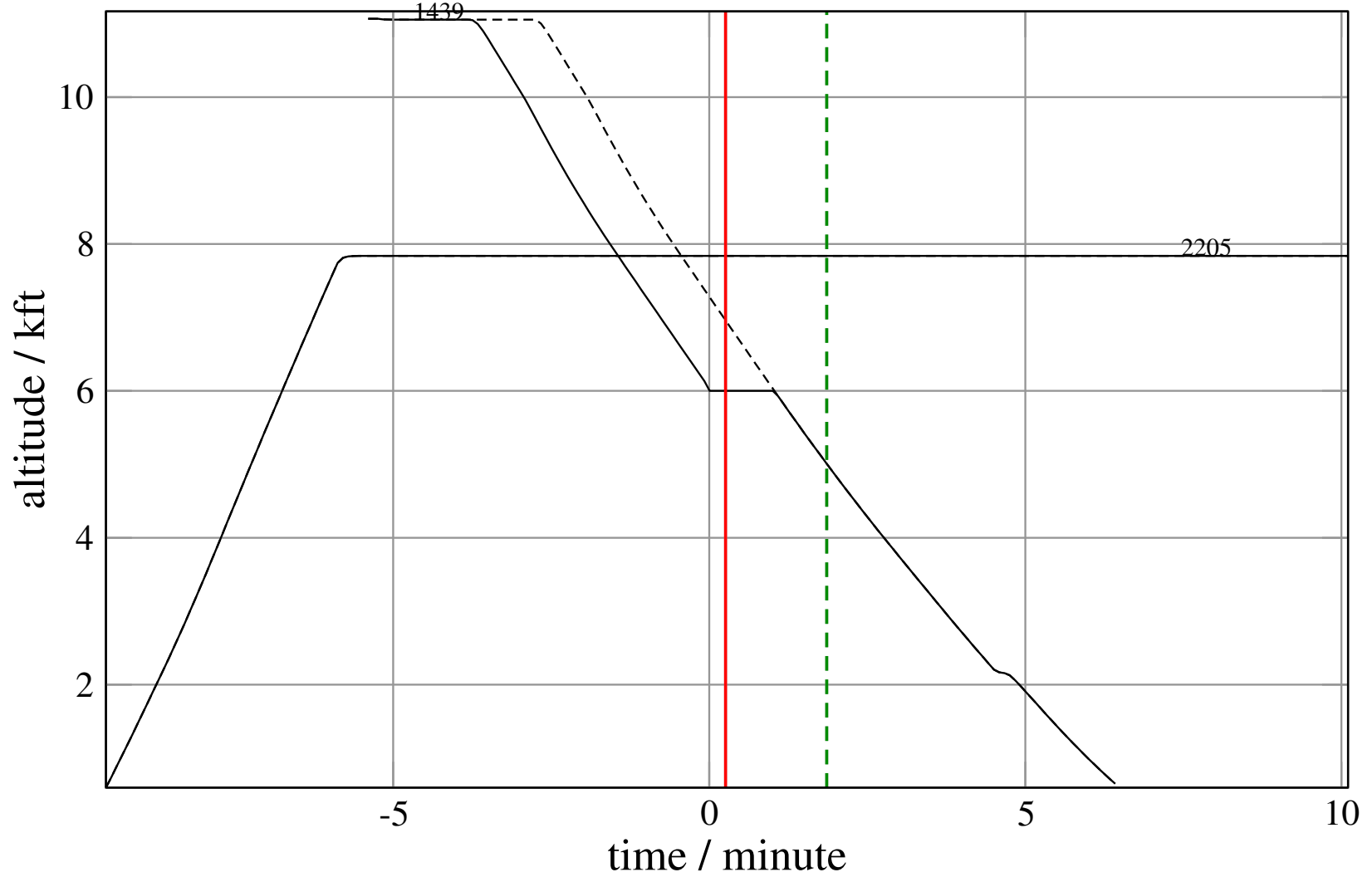
# Maneuver Planview

+ A1439C-D2205D 0.839V->1.503H: A1439C temp alt 6.0 kft, 1.0 Min (+0 s) 1439-2205-32



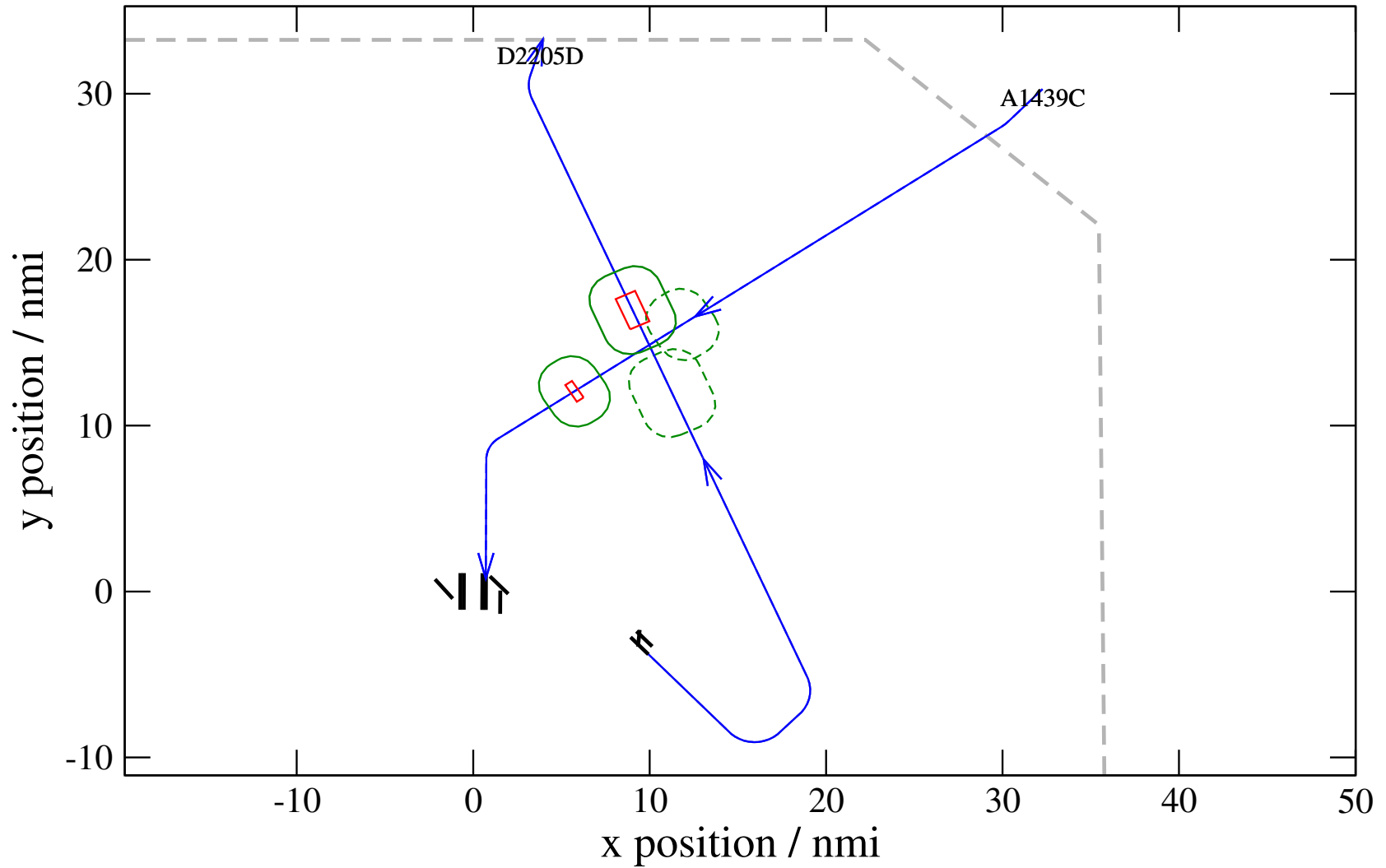
# Maneuver Altitude Profiles

+ A1439C-D2205D 0.839V->1.503H: A1439C temp alt 6.0 kft, 1.0 Min (+0 s) 1439-2205-32



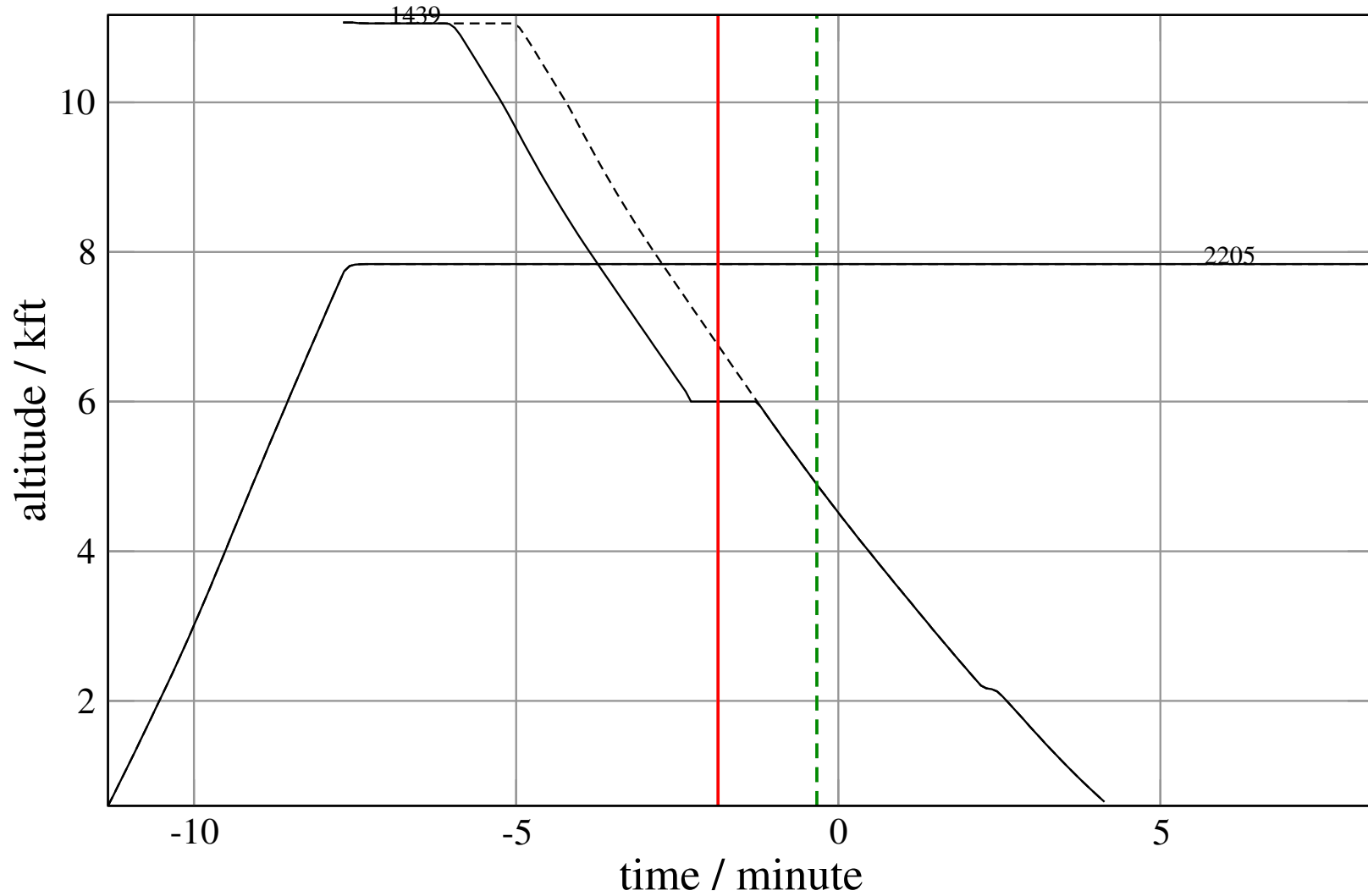
# Maneuver Planview

+ A1439C-D2205D 0.942V->1.510H: A1439C temp alt 6.0 kft, 1.0 Min (+0 s) 1439-2205-33



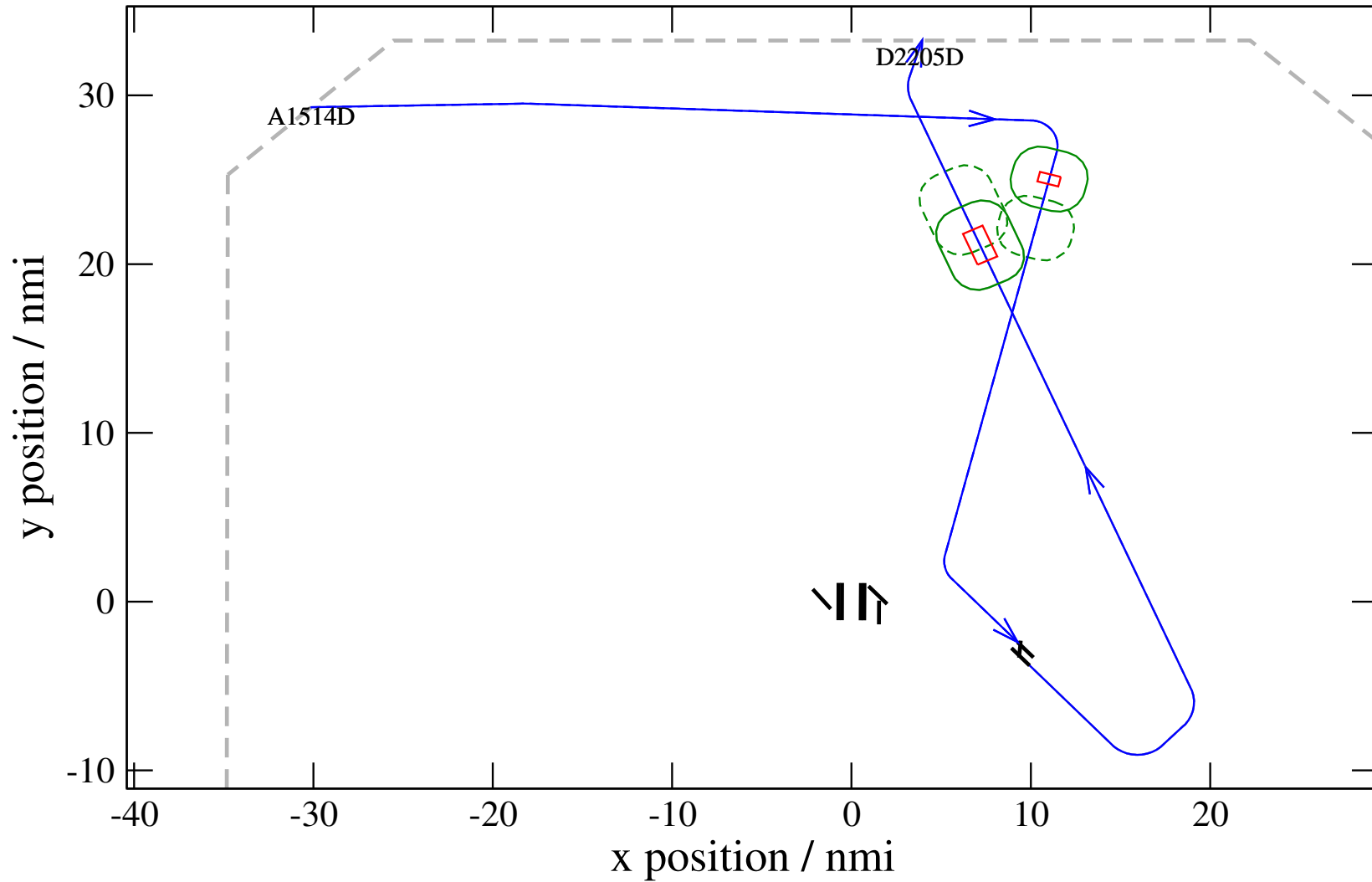
# Maneuver Altitude Profiles

+ A1439C-D2205D 0.942V->1.510H: A1439C temp alt 6.0 kft, 1.0 Min (+0 s) 1439-2205-33



# Maneuver Planview

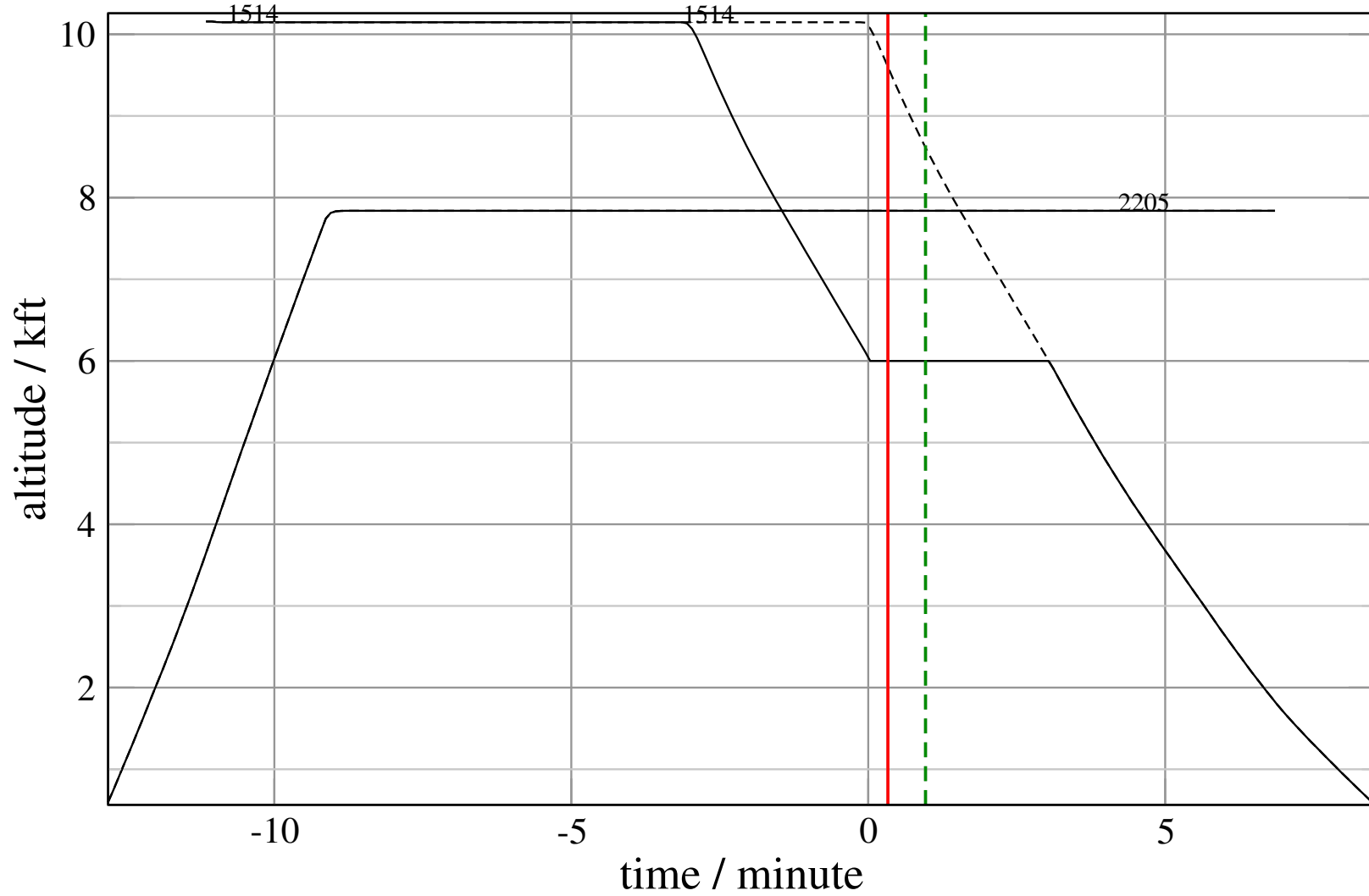
+ A1514D-D2205D 0.825H->1.502V: A1514D temp alt 6.0 kft, 3.0 Min (+0 s) 1514-2205-37





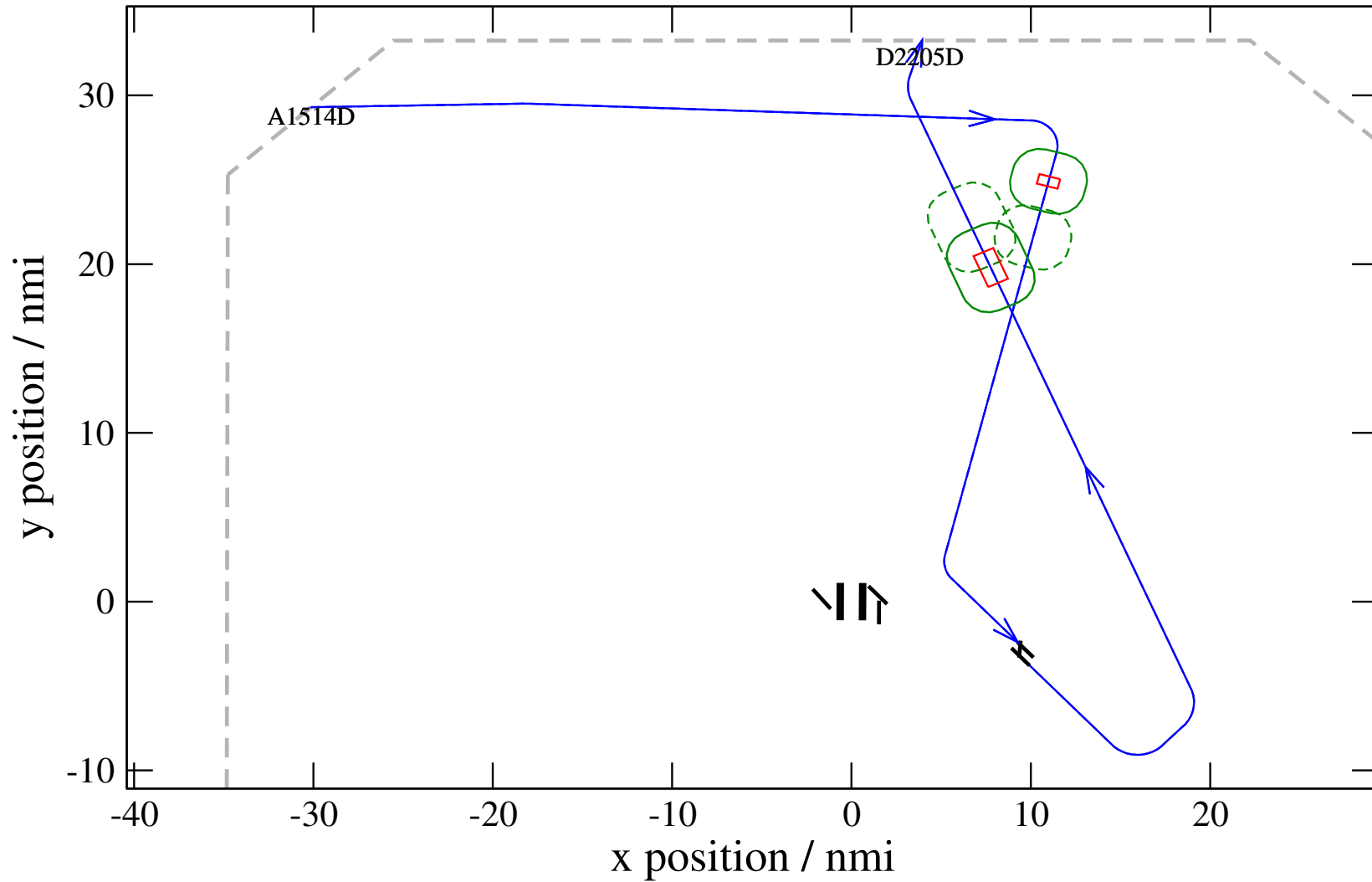
# Maneuver Altitude Profiles

+ A1514D-D2205D 0.825H->1.502V: A1514D temp alt 6.0 kft, 3.0 Min (+0 s) 1514-2205-37



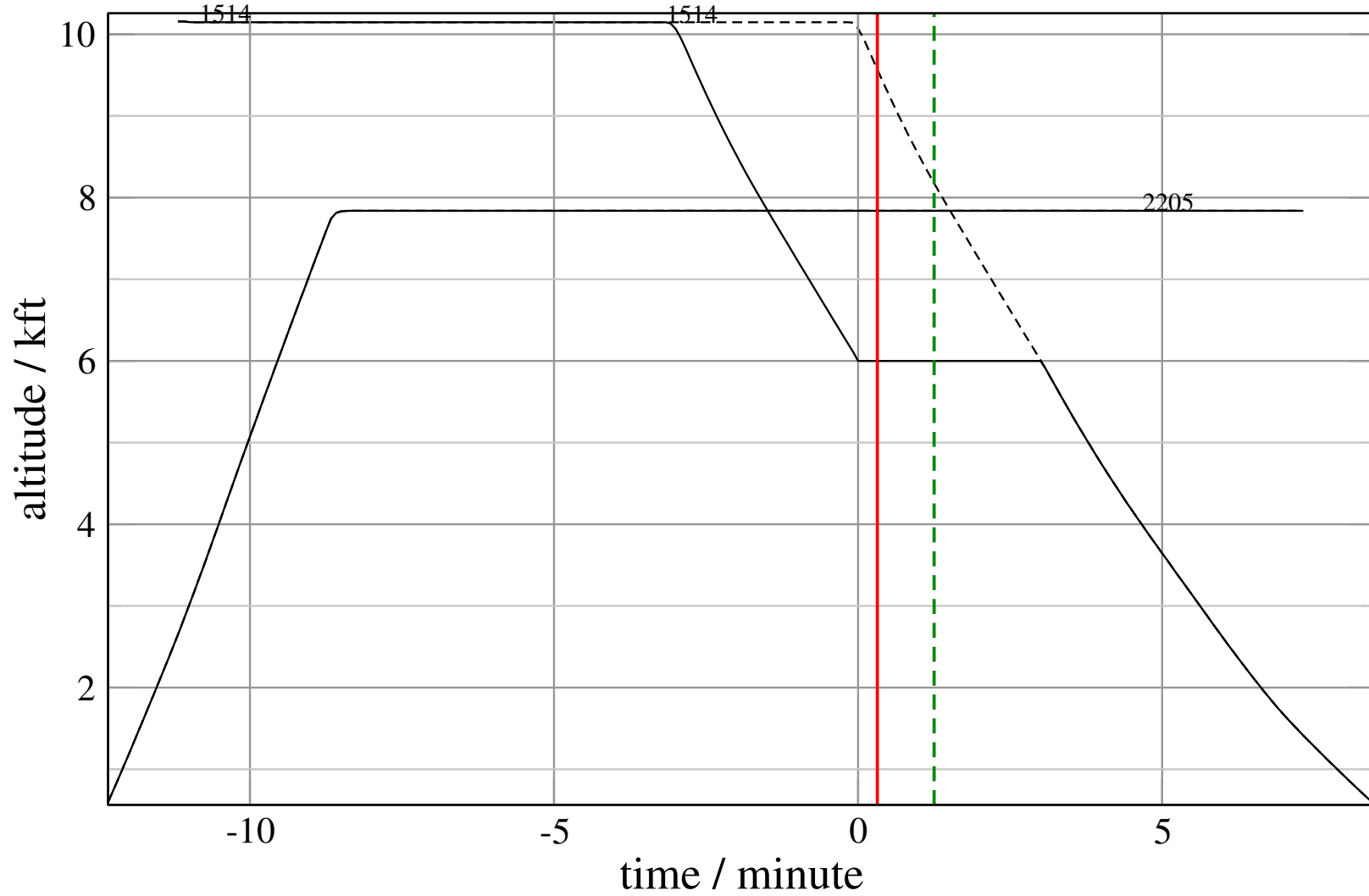
# Maneuver Planview

+ A1514D-D2205D 0.607H->1.508H: A1514D temp alt 6.0 kft, 3.0 Min (+0 s) 1514-2205-38



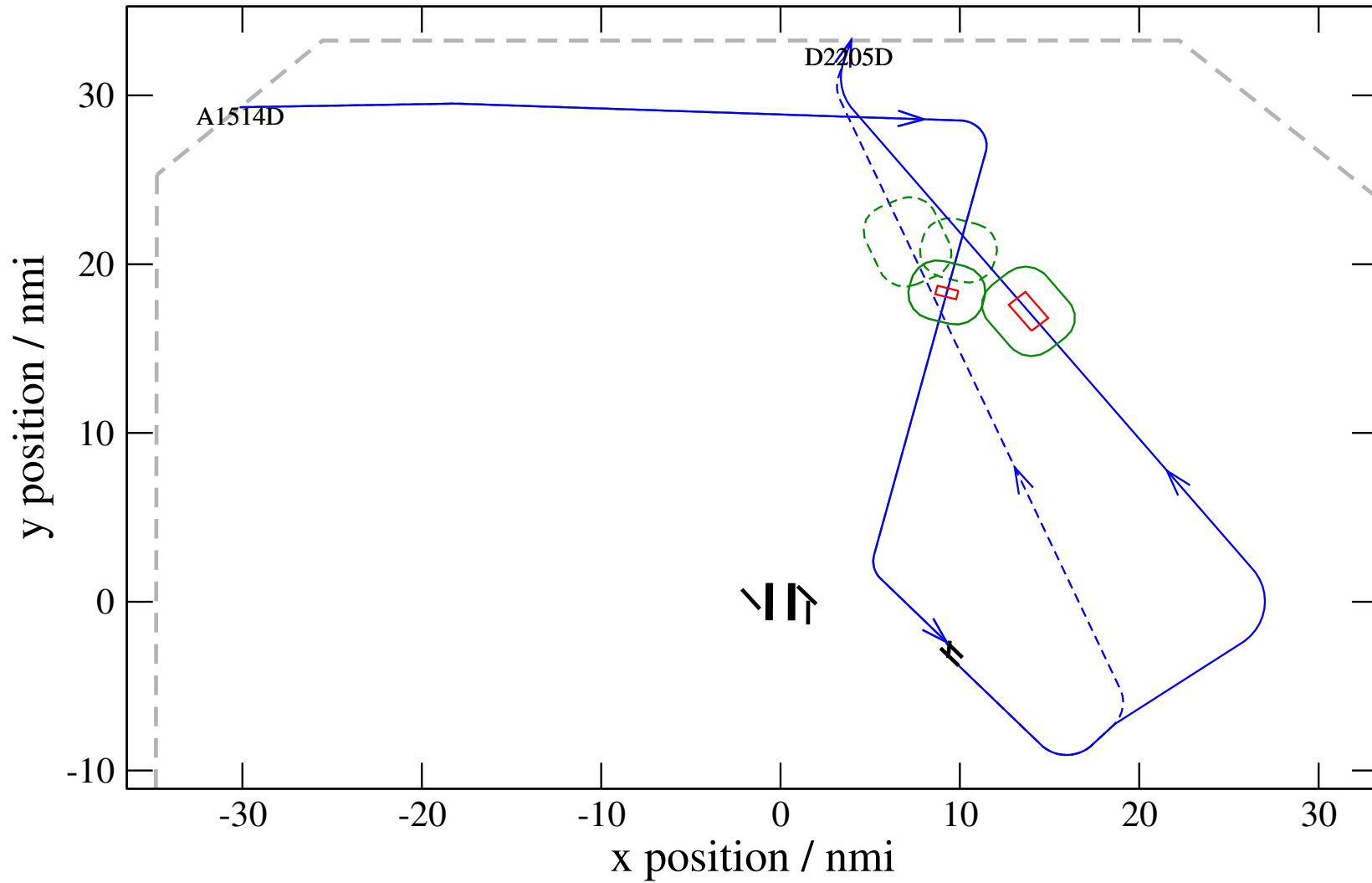
# Maneuver Altitude Profiles

+ A1514D-D2205D 0.607H->1.508H: A1514D temp alt 6.0 kft, 3.0 Min (+0 s) 1514-2205-38



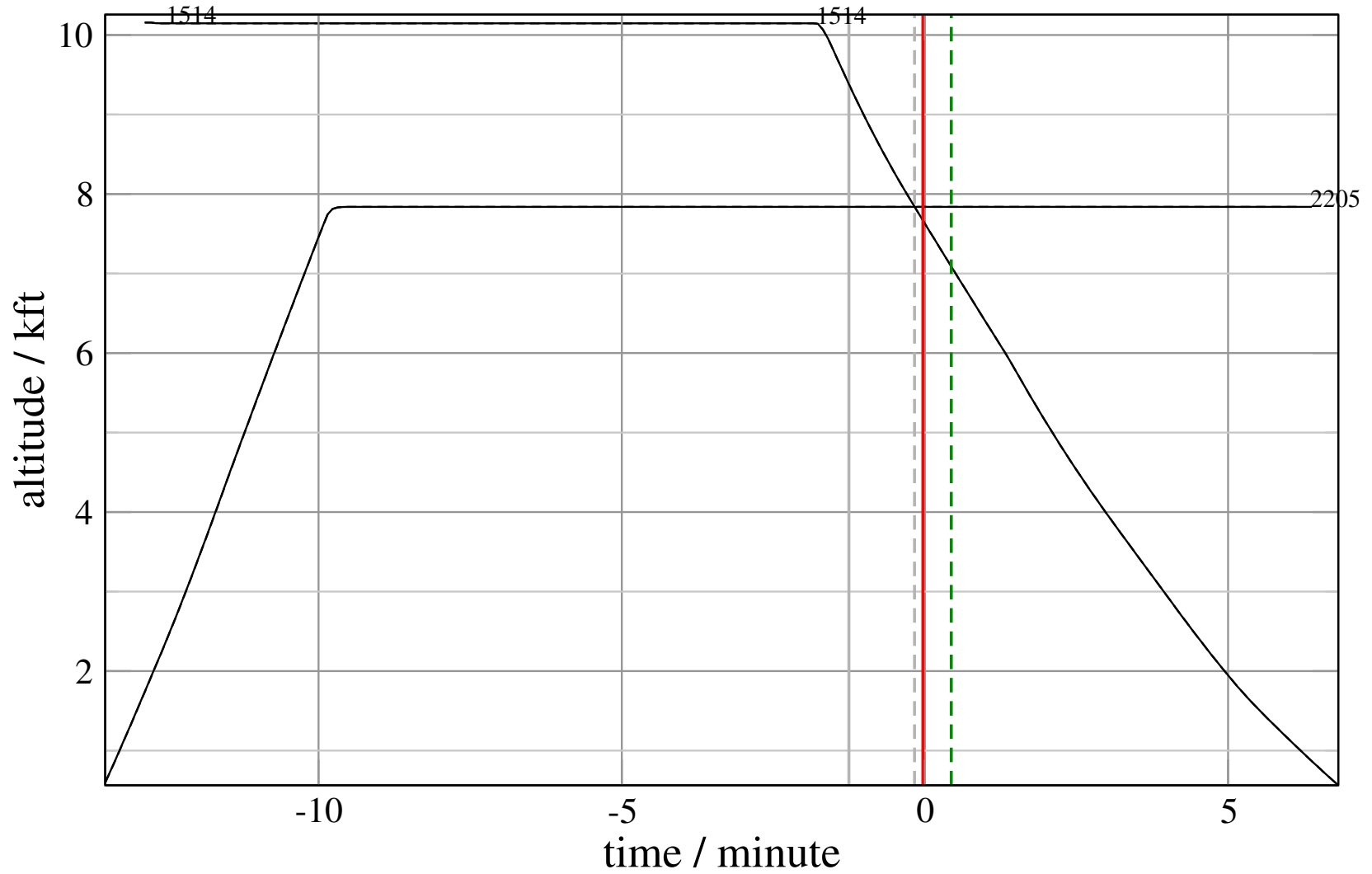
# Maneuver Planview

+ D2205D-A1514D 0.412H->1.000H(div): D2205D reroute2 0 nm, 10 deg, 12 nm (+172 s) 1514-2205-39



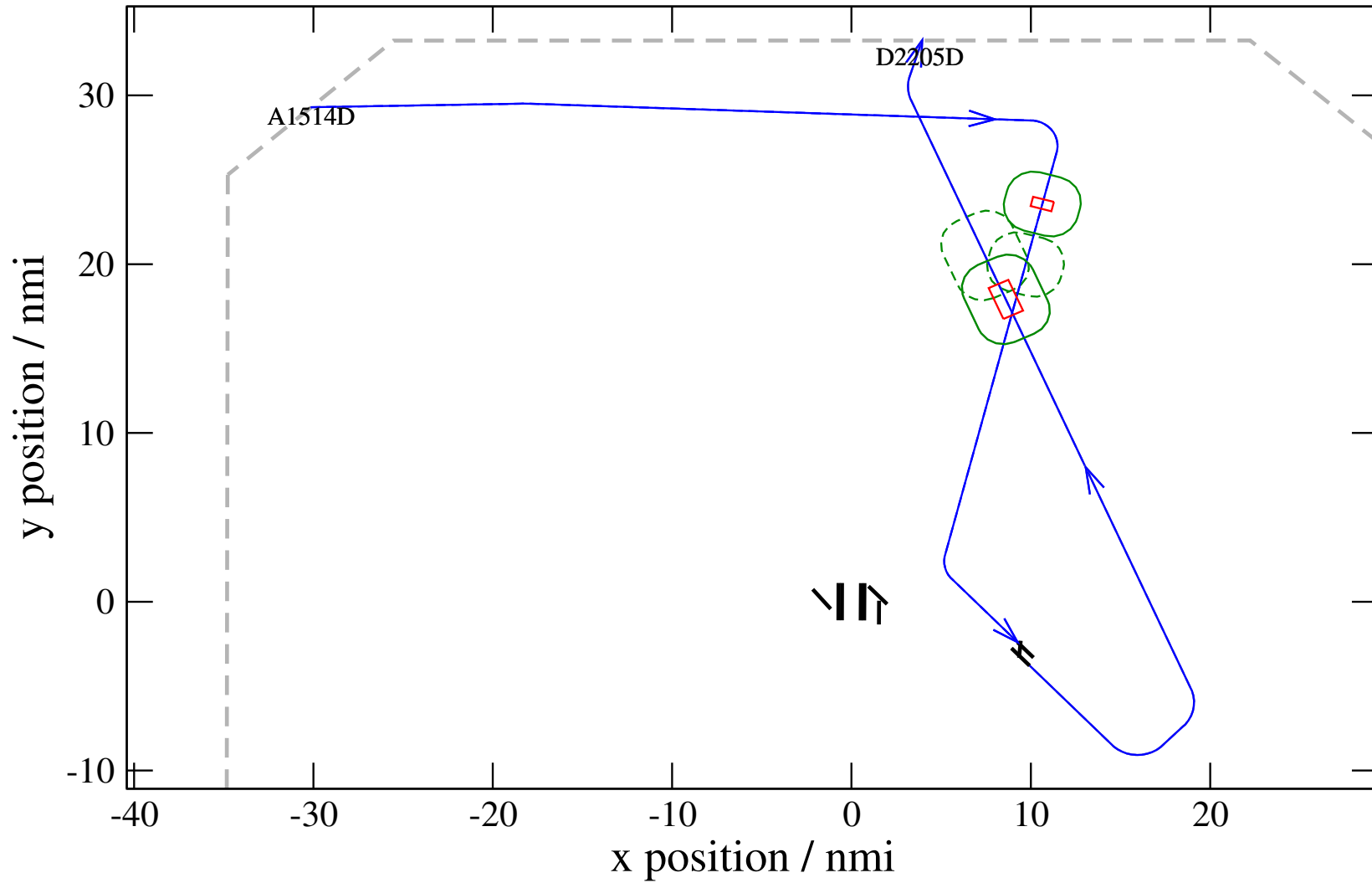
# Maneuver Altitude Profiles

+ D2205D-A1514D 0.412H->1.000H(div): D2205D reroute2 0 nm, 10 deg, 12 nm (+172 s) 1514-2205-39



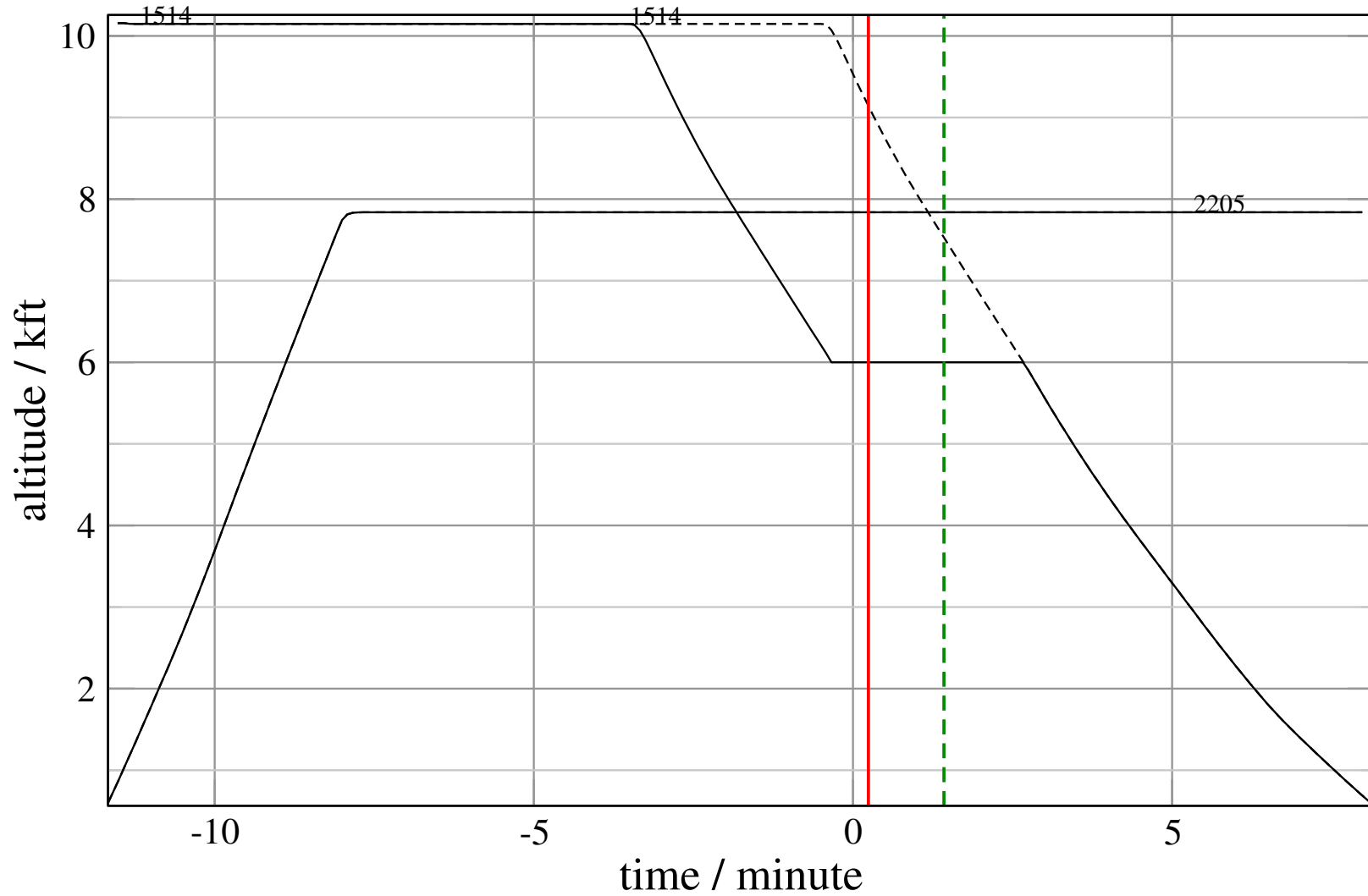
# Maneuver Planview

+ A1514D-D2205D 0.219H->1.514H: A1514D temp alt 6.0 kft, 3.0 Min (+0 s) 1514-2205-40



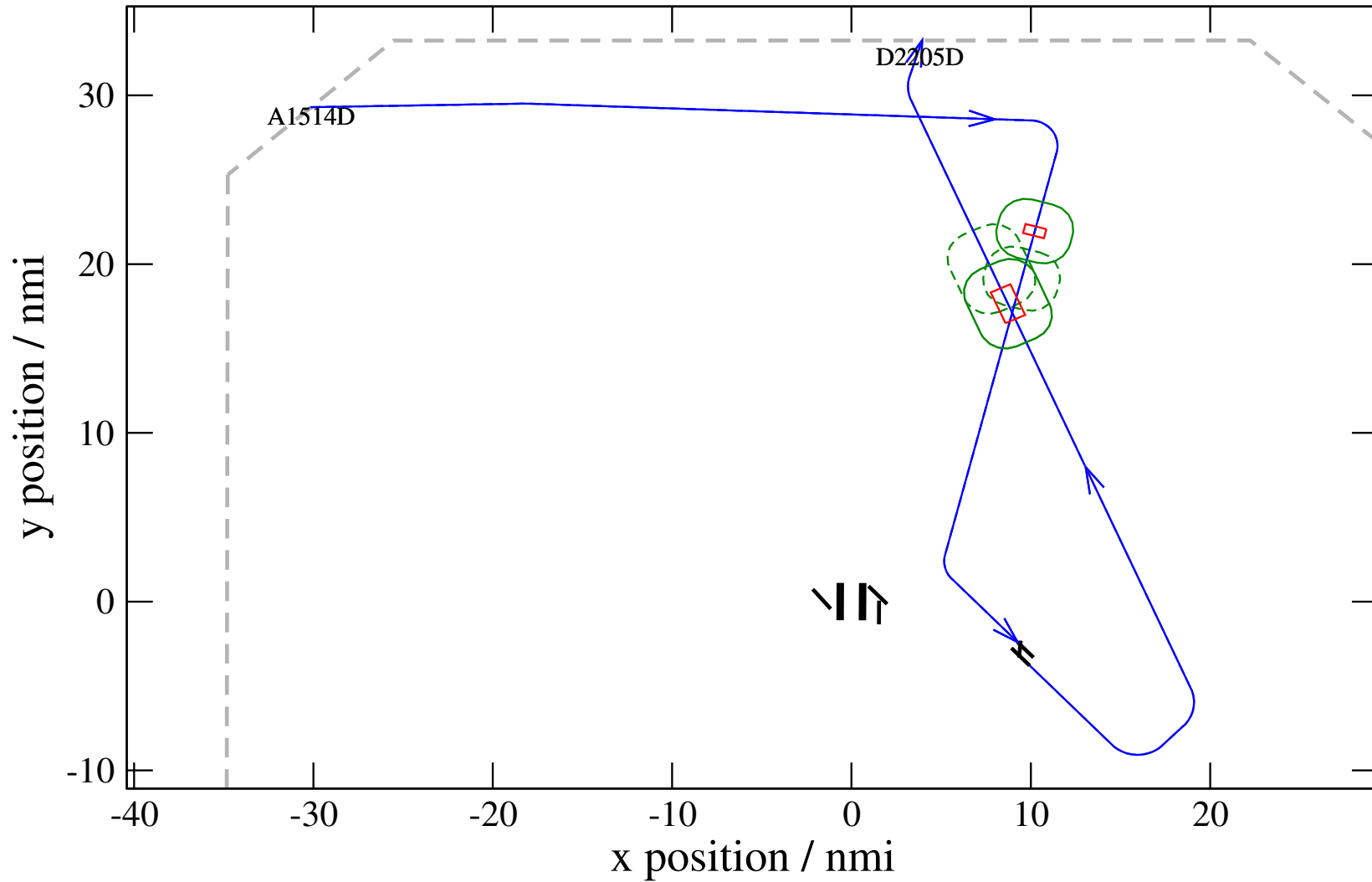
# Maneuver Altitude Profiles

+ A1514D-D2205D 0.219H->1.514H: A1514D temp alt 6.0 kft, 3.0 Min (+0 s) 1514-2205-40



# Maneuver Planview

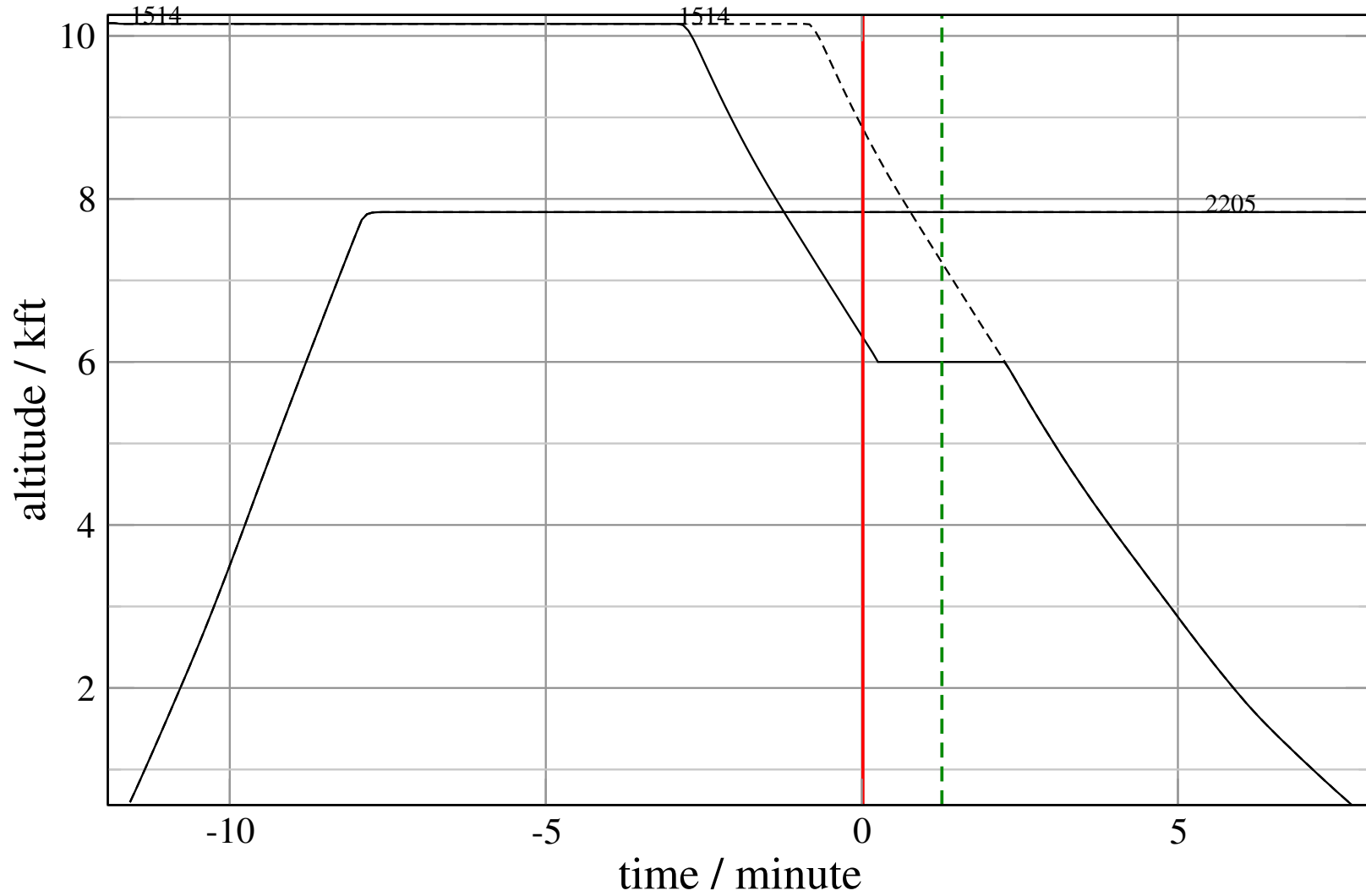
+ A1514D-D2205D 0.027H->1.236V: A1514D temp alt 6.0 kft, 2.0 Min (+0 s) 1514-2205-41





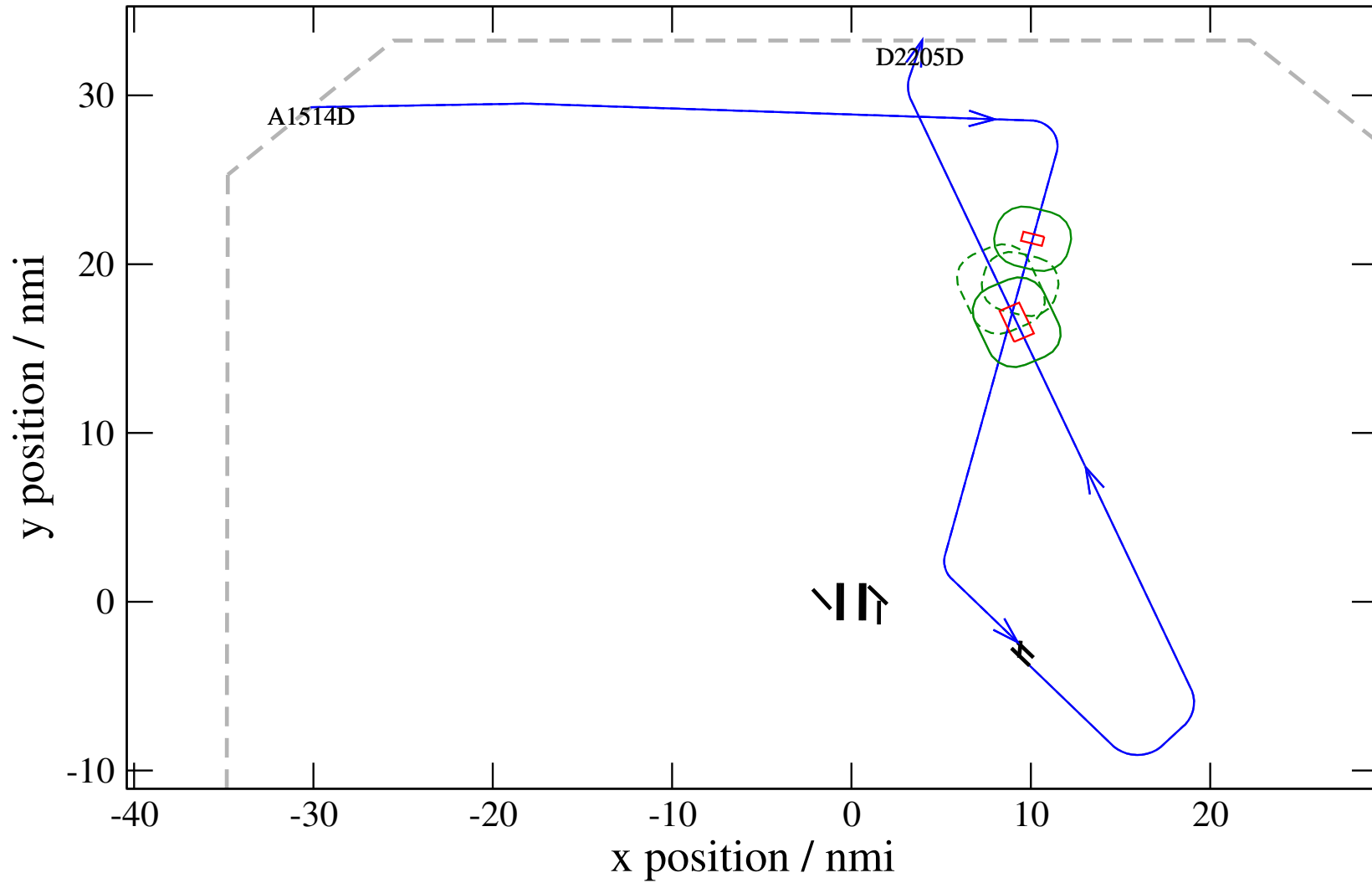
# Maneuver Altitude Profiles

+ A1514D-D2205D 0.027H->1.236V: A1514D temp alt 6.0 kft, 2.0 Min (+0 s) 1514-2205-41



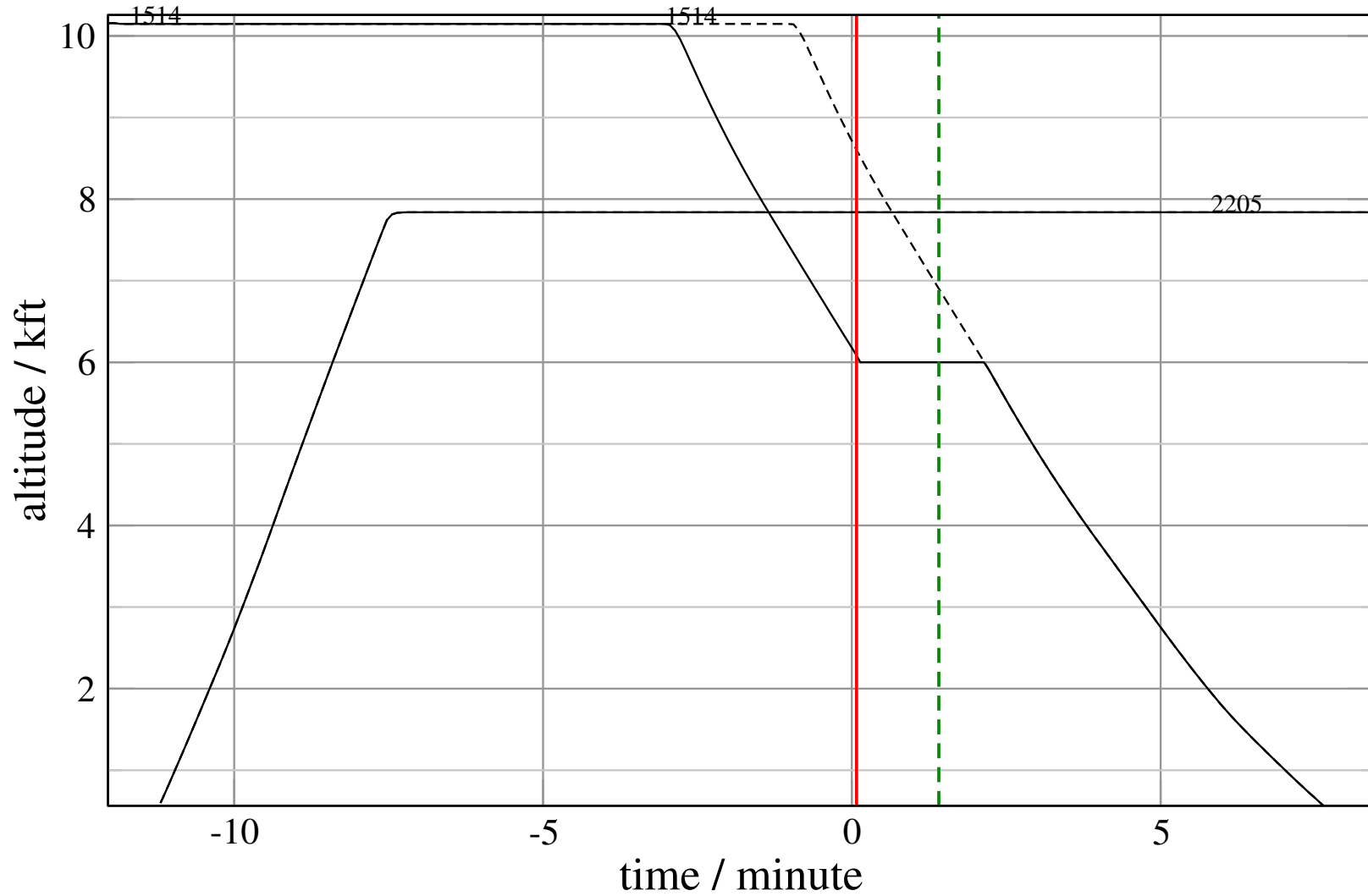
# Maneuver Planview

+ A1514D-D2205D 0.000H->1.377V: A1514D temp alt 6.0 kft, 2.0 Min (+0 s) 1514-2205-42



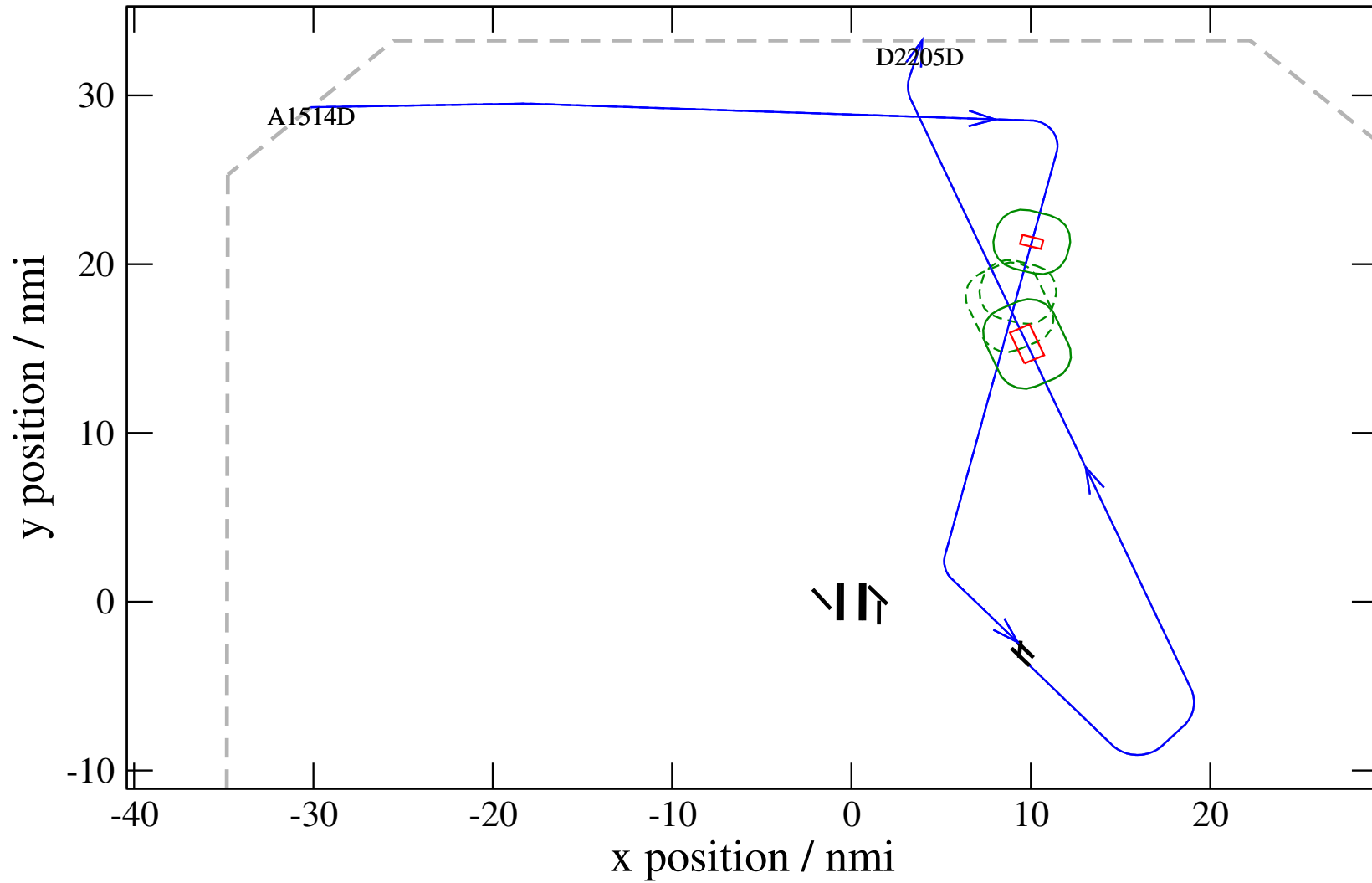
# Maneuver Altitude Profiles

+ A1514D-D2205D 0.000H->1.377V: A1514D temp alt 6.0 kft, 2.0 Min (+0 s) 1514-2205-42



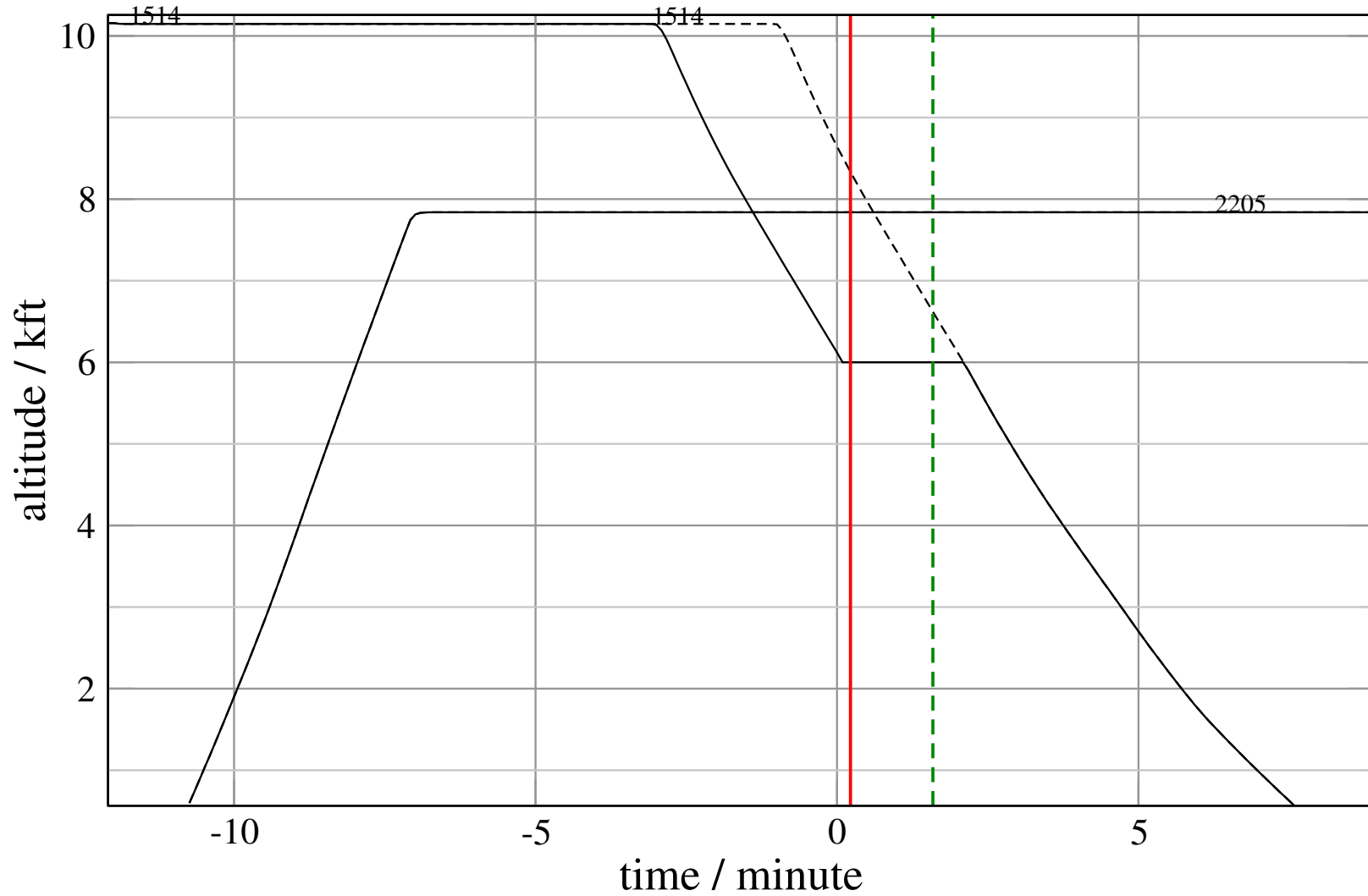
# Maneuver Planview

+ A1514D-D2205D 0.000H->1.505H: A1514D temp alt 6.0 kft, 2.0 Min (+0 s) 1514-2205-43



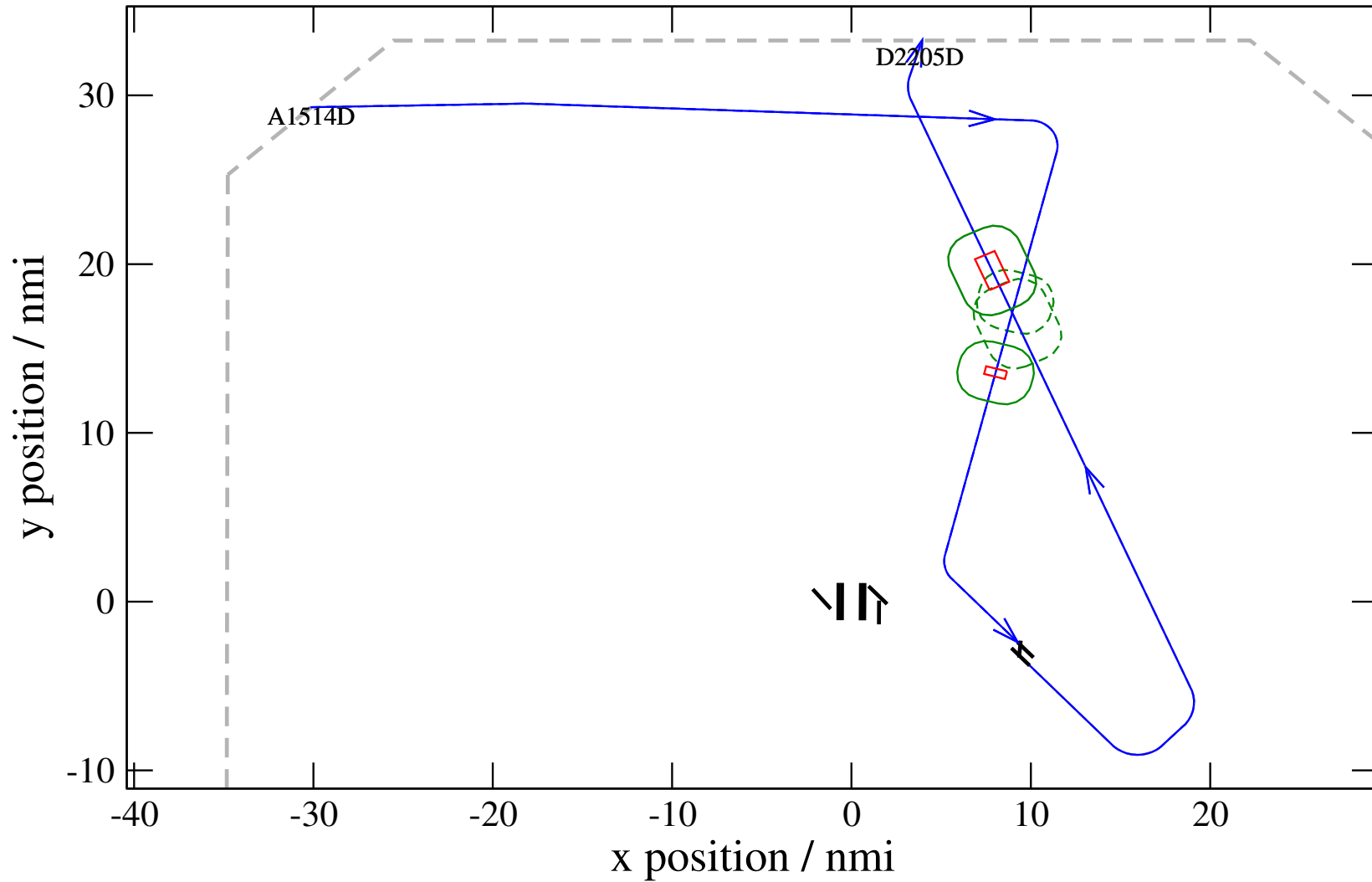
# Maneuver Altitude Profiles

+ A1514D-D2205D 0.000H->1.505H: A1514D temp alt 6.0 kft, 2.0 Min (+0 s) 1514-2205-43



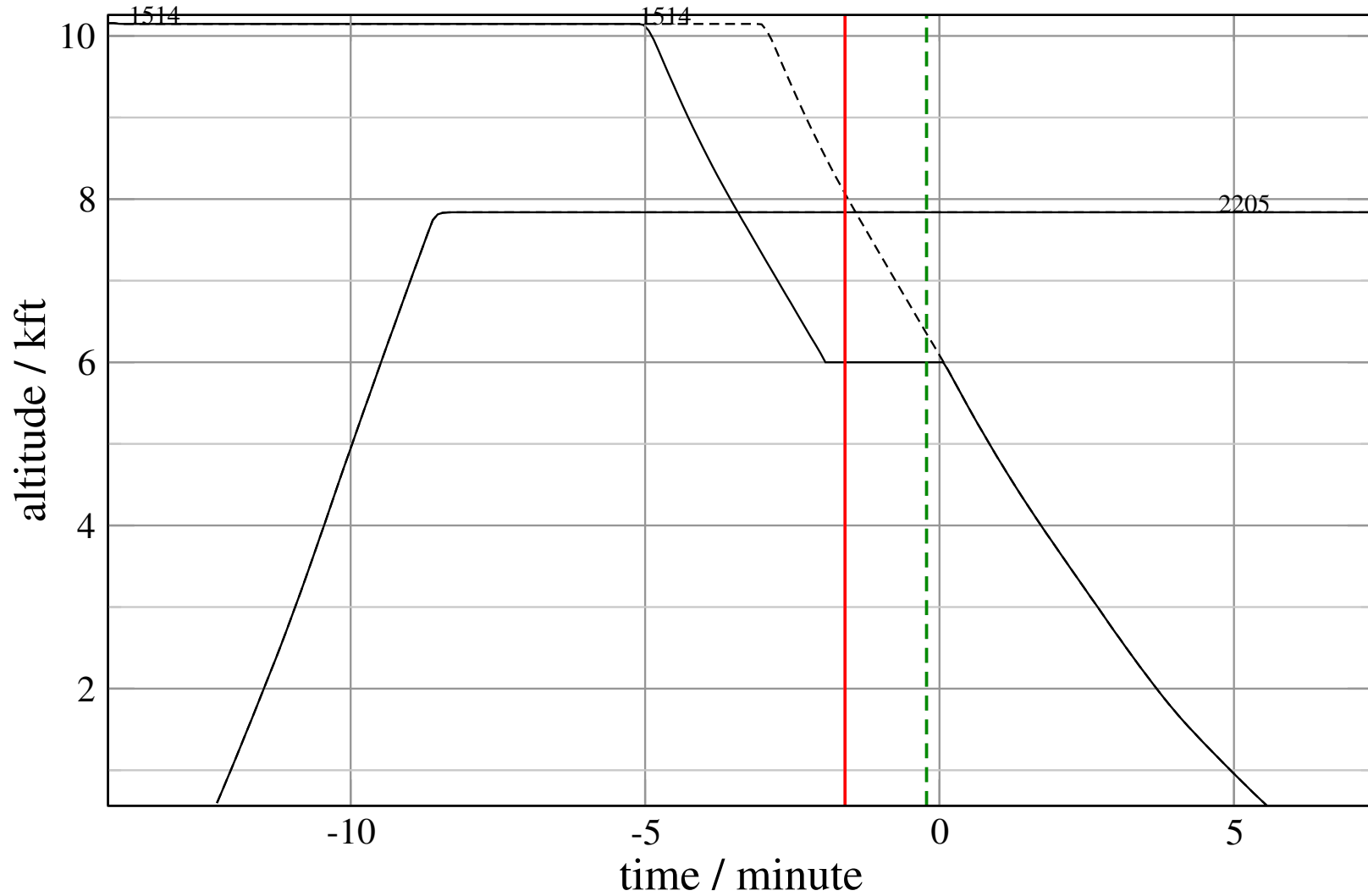
# Maneuver Planview

+ A1514D-D2205D 0.113V->1.506H: A1514D temp alt 6.0 kft, 2.0 Min (+0 s) 1514-2205-44



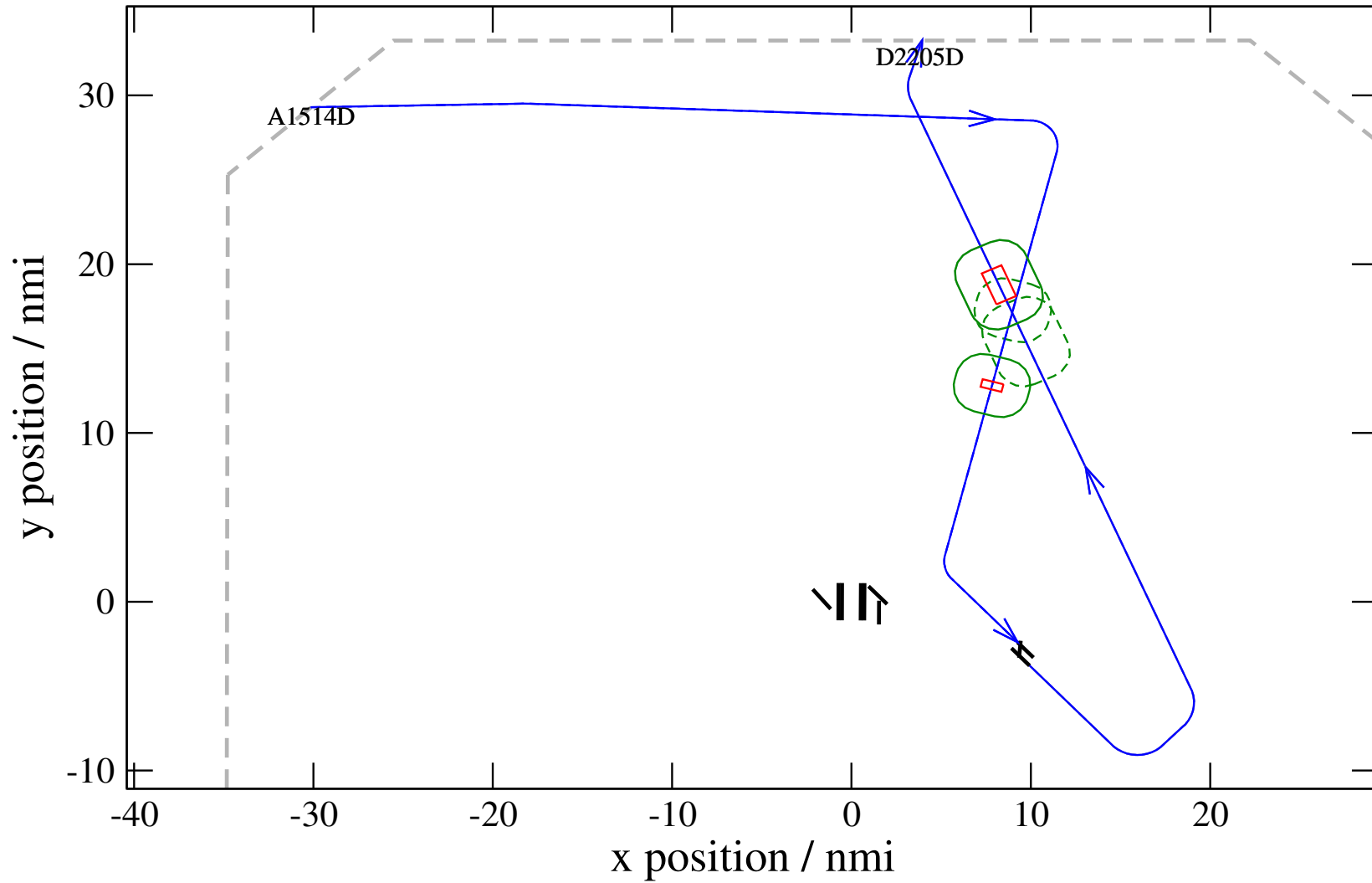
# Maneuver Altitude Profiles

+ A1514D-D2205D 0.113V->1.506H: A1514D temp alt 6.0 kft, 2.0 Min (+0 s) 1514-2205-44



# Maneuver Planview

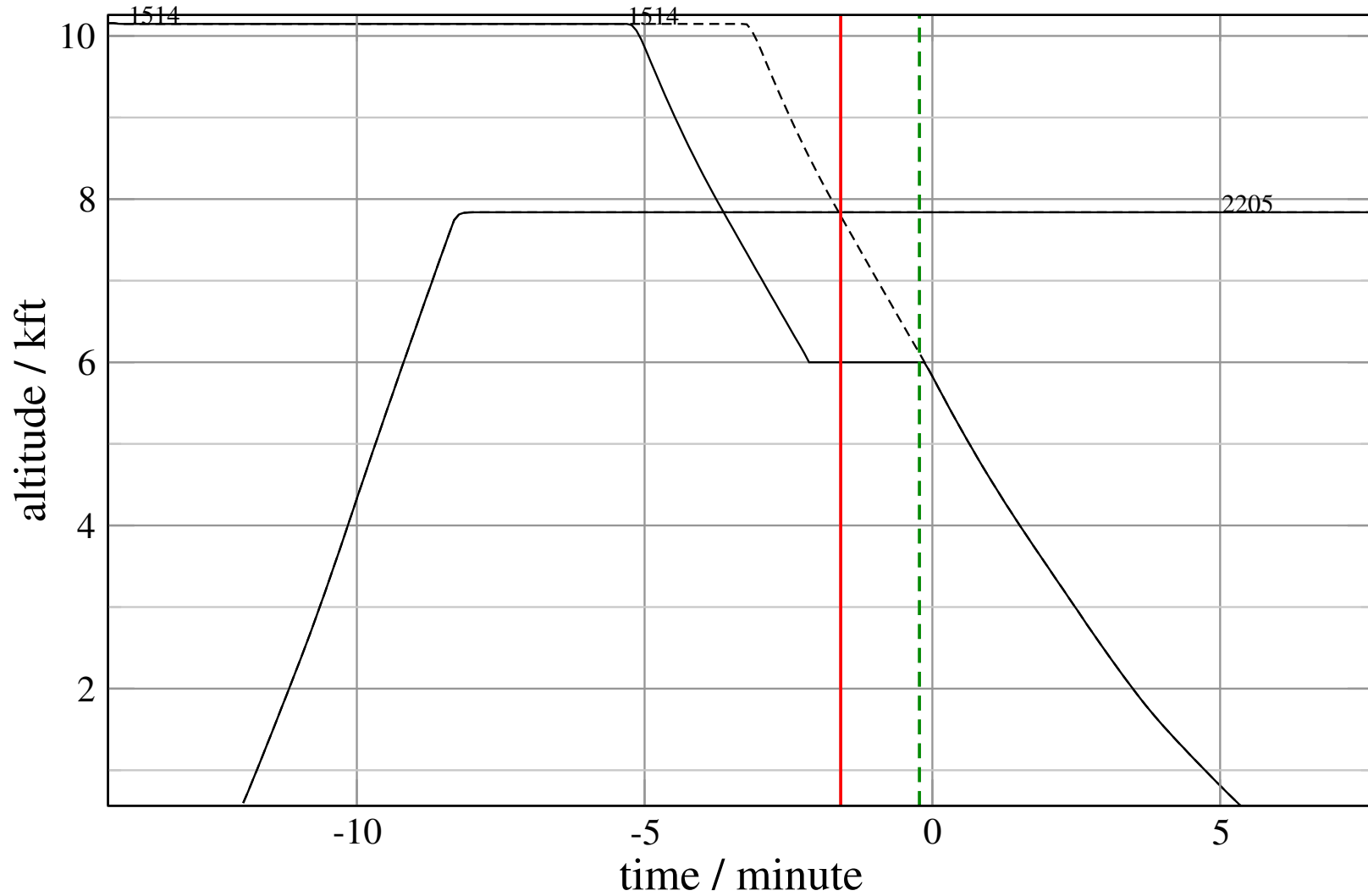
+ A1514D-D2205D 0.274H->1.500H: A1514D temp alt 6.0 kft, 2.0 Min (+0 s) 1514-2205-45





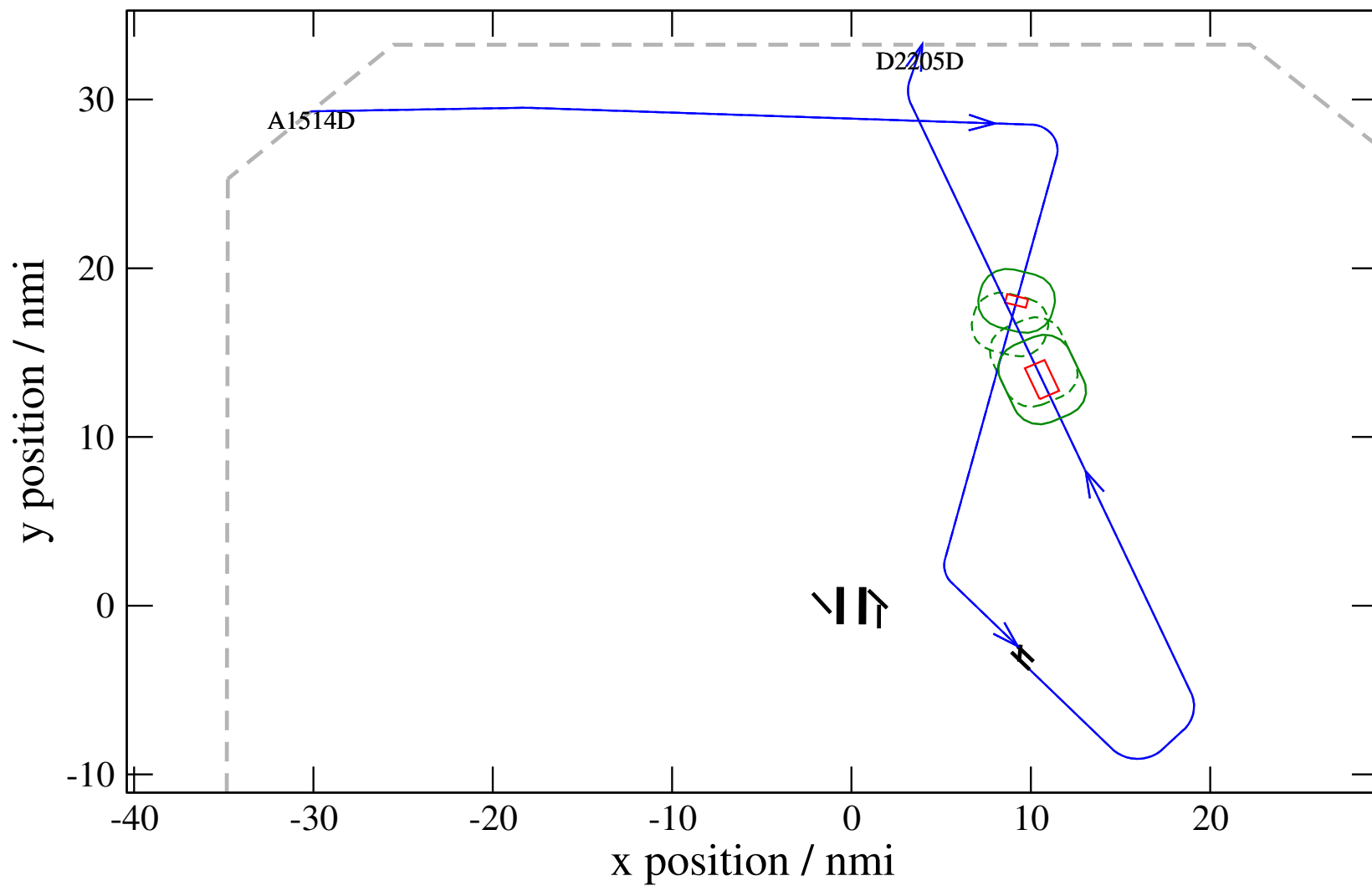
# Maneuver Altitude Profiles

+ A1514D-D2205D 0.274H->1.500H: A1514D temp alt 6.0 kft, 2.0 Min (+0 s) 1514-2205-45



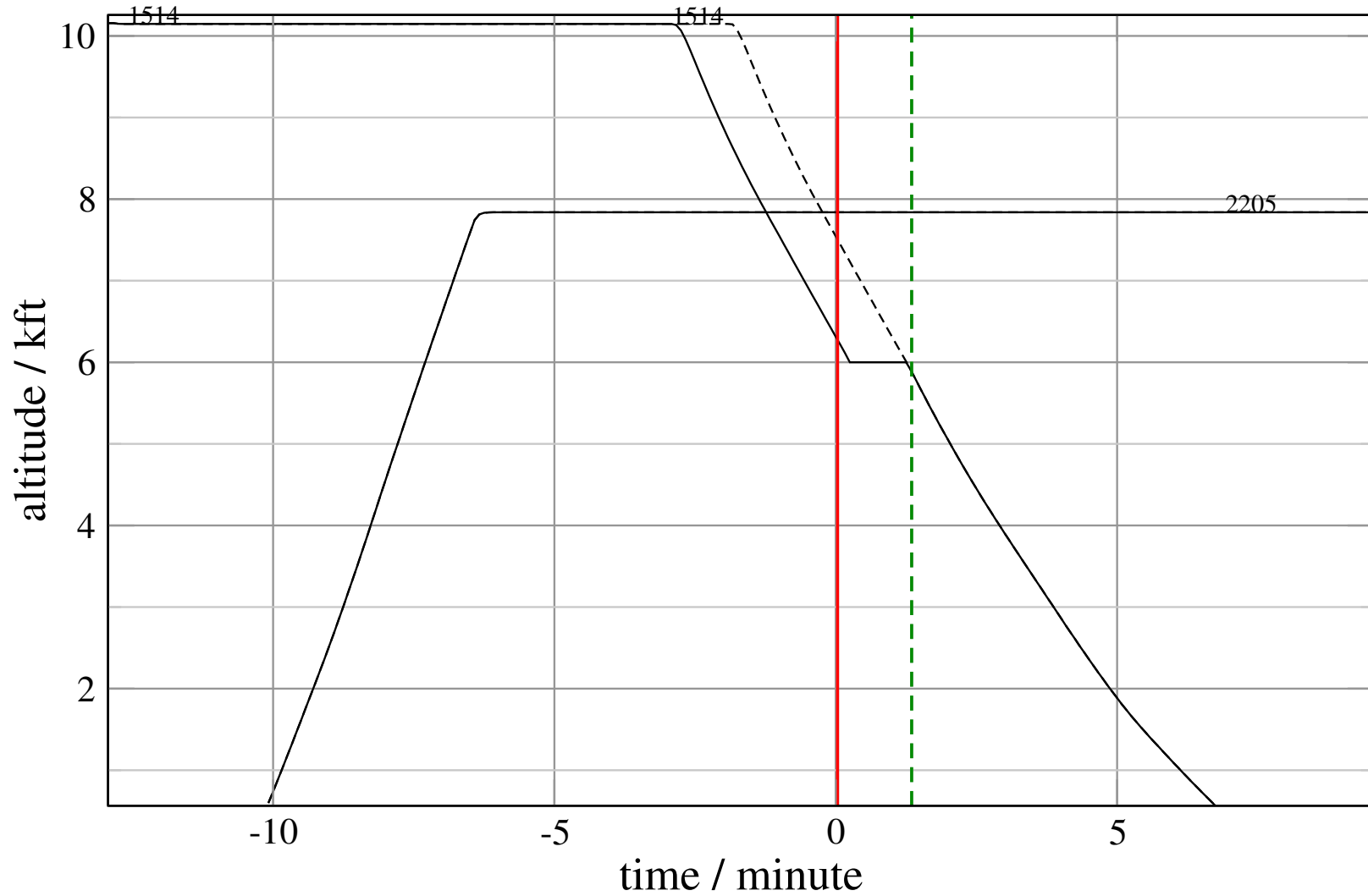
# Maneuver Planview

+ A1514D-D2205D 0.469V->1.245V: A1514D temp alt 6.0 kft, 1.0 Min (+0 s) 1514-2205-46



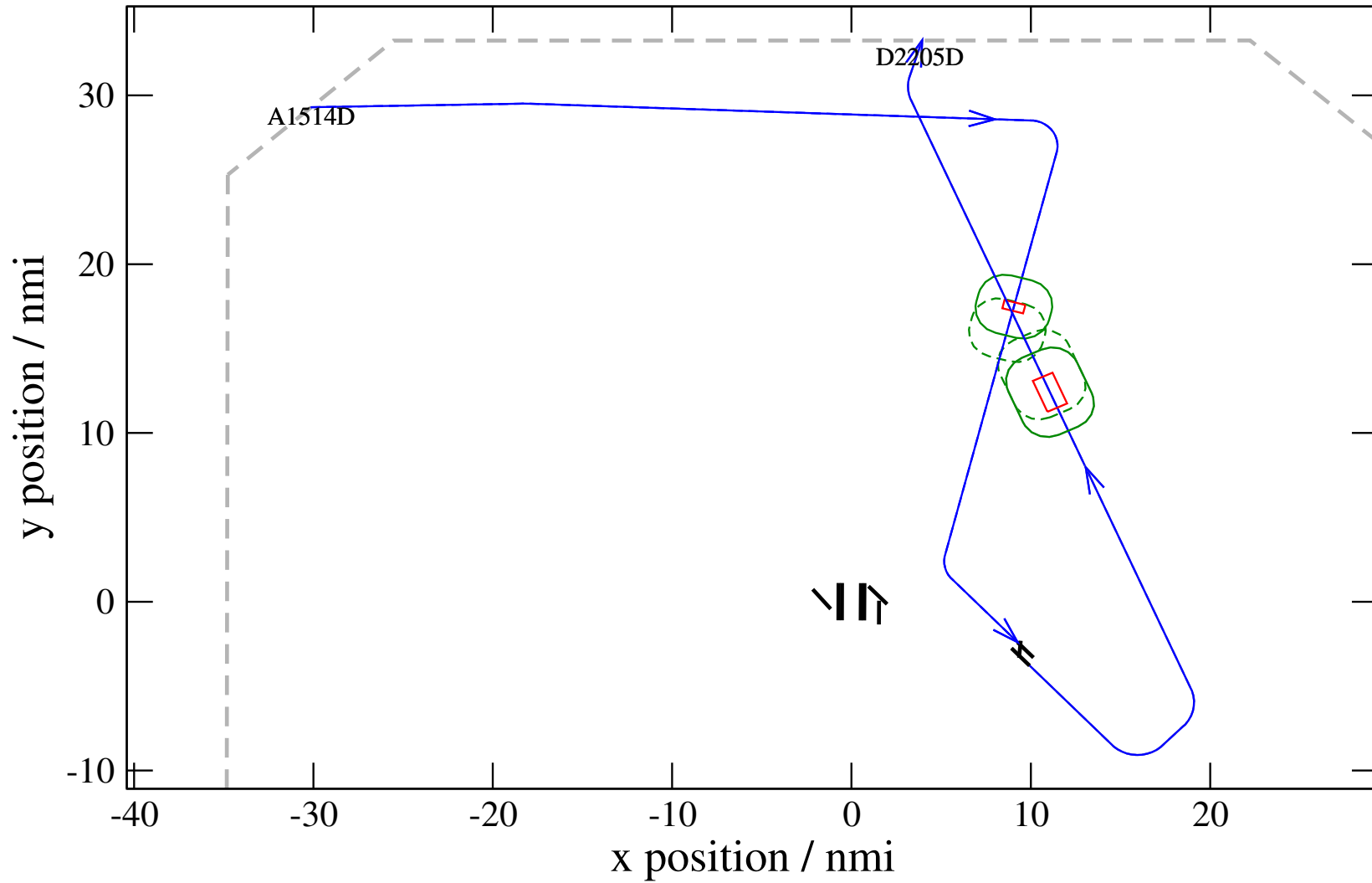
# Maneuver Altitude Profiles

+ A1514D-D2205D 0.469V->1.245V: A1514D temp alt 6.0 kft, 1.0 Min (+0 s) 1514-2205-46



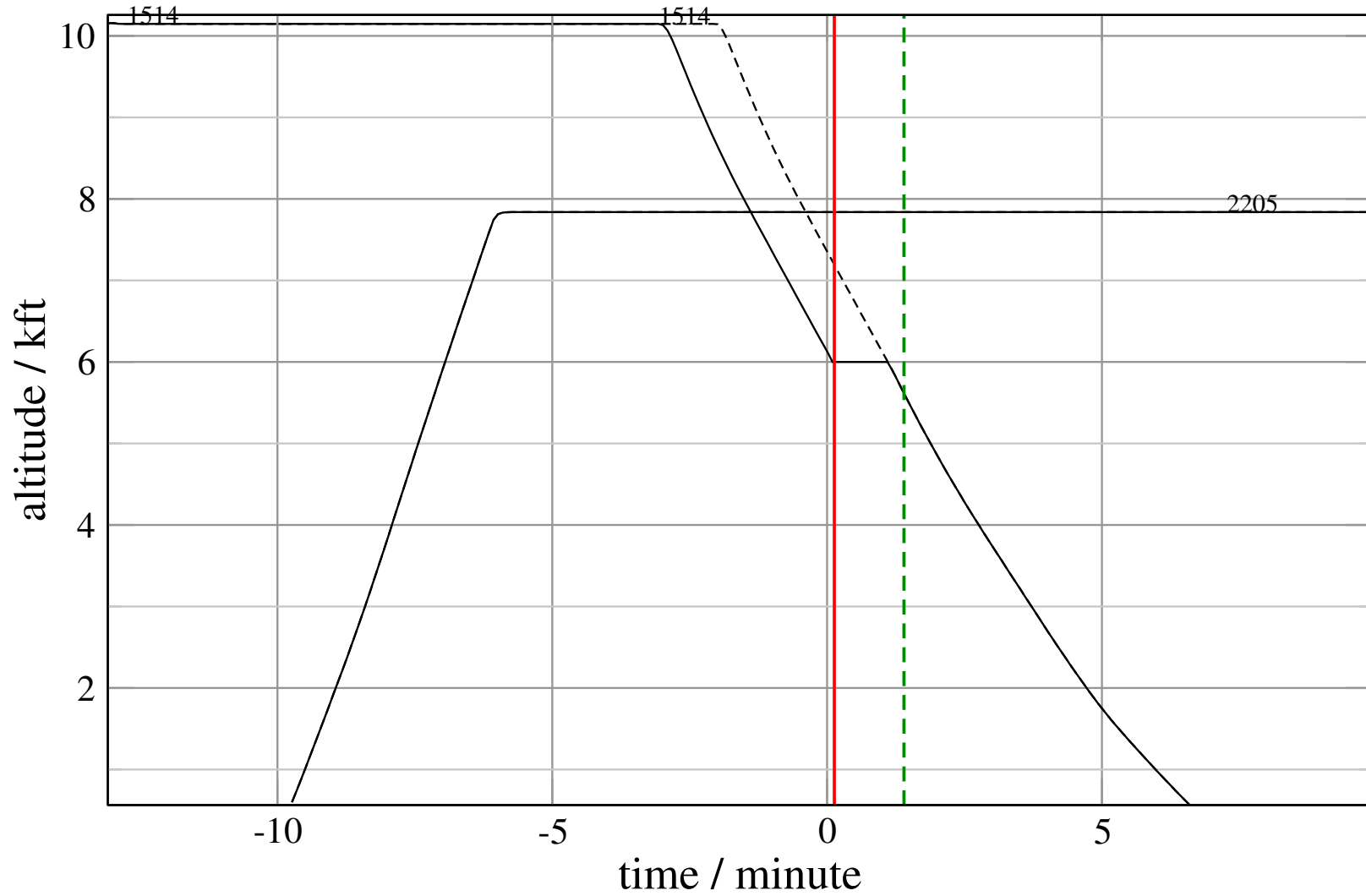
# Maneuver Planview

+ A1514D-D2205D 0.667H->1.431V: A1514D temp alt 6.0 kft, 1.0 Min (+0 s) 1514-2205-47



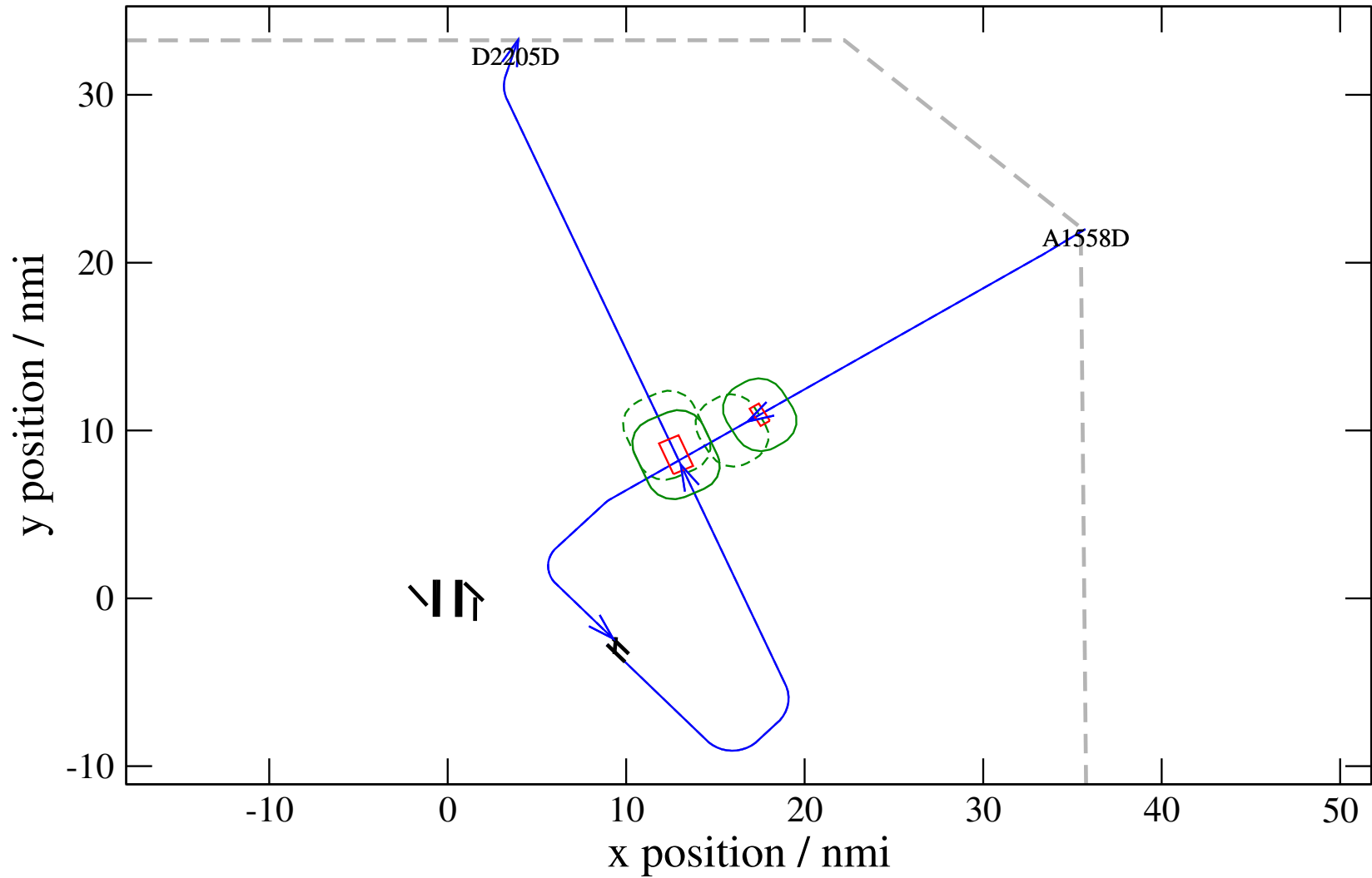
# Maneuver Altitude Profiles

+ A1514D-D2205D 0.667H->1.431V: A1514D temp alt 6.0 kft, 1.0 Min (+0 s) 1514-2205-47



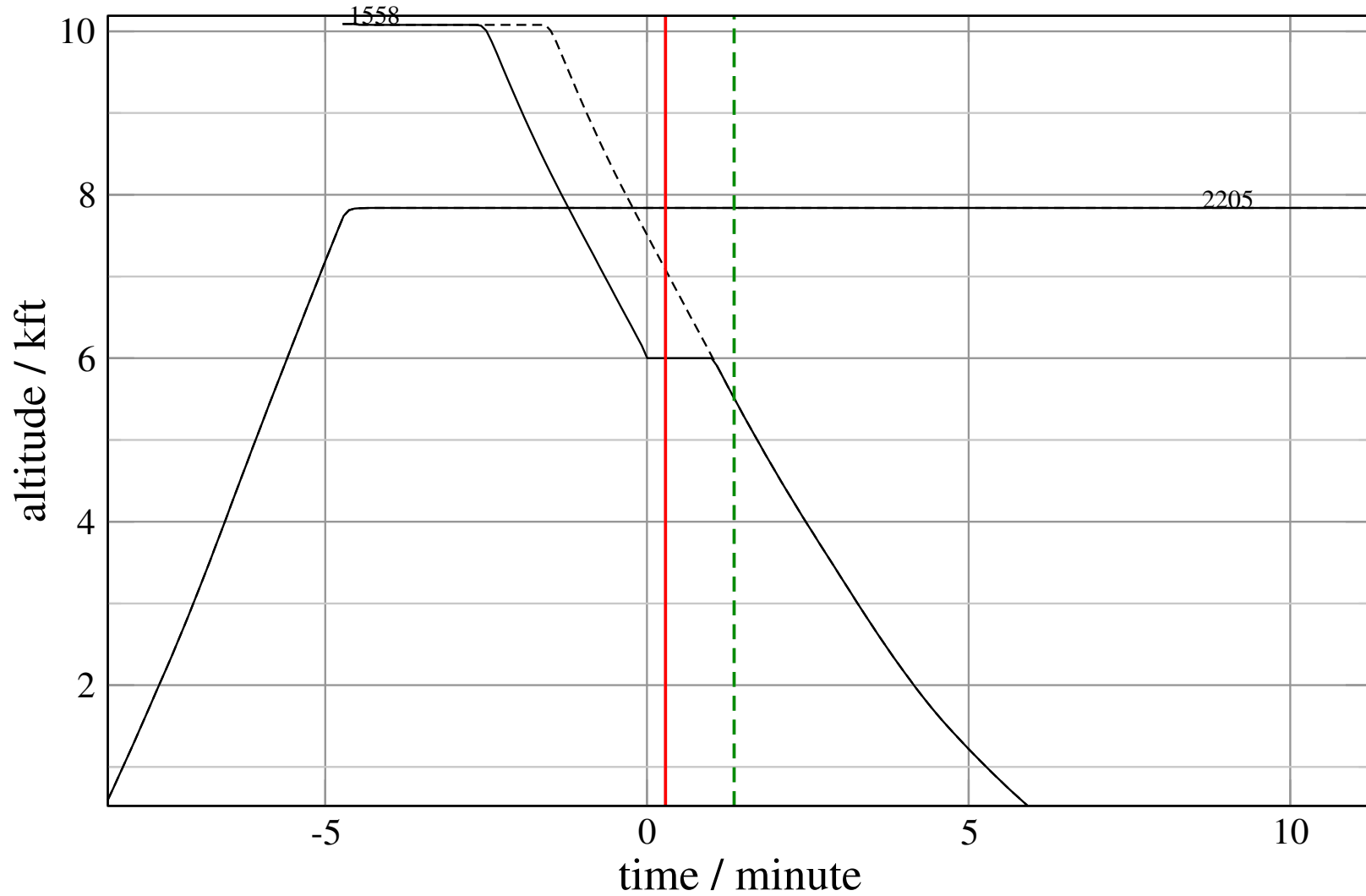
# Maneuver Planview

+ A1558D-D2205D 0.840H->1.507V: A1558D temp alt 6.0 kft, 1.0 Min (+0 s) 1558-2205-33



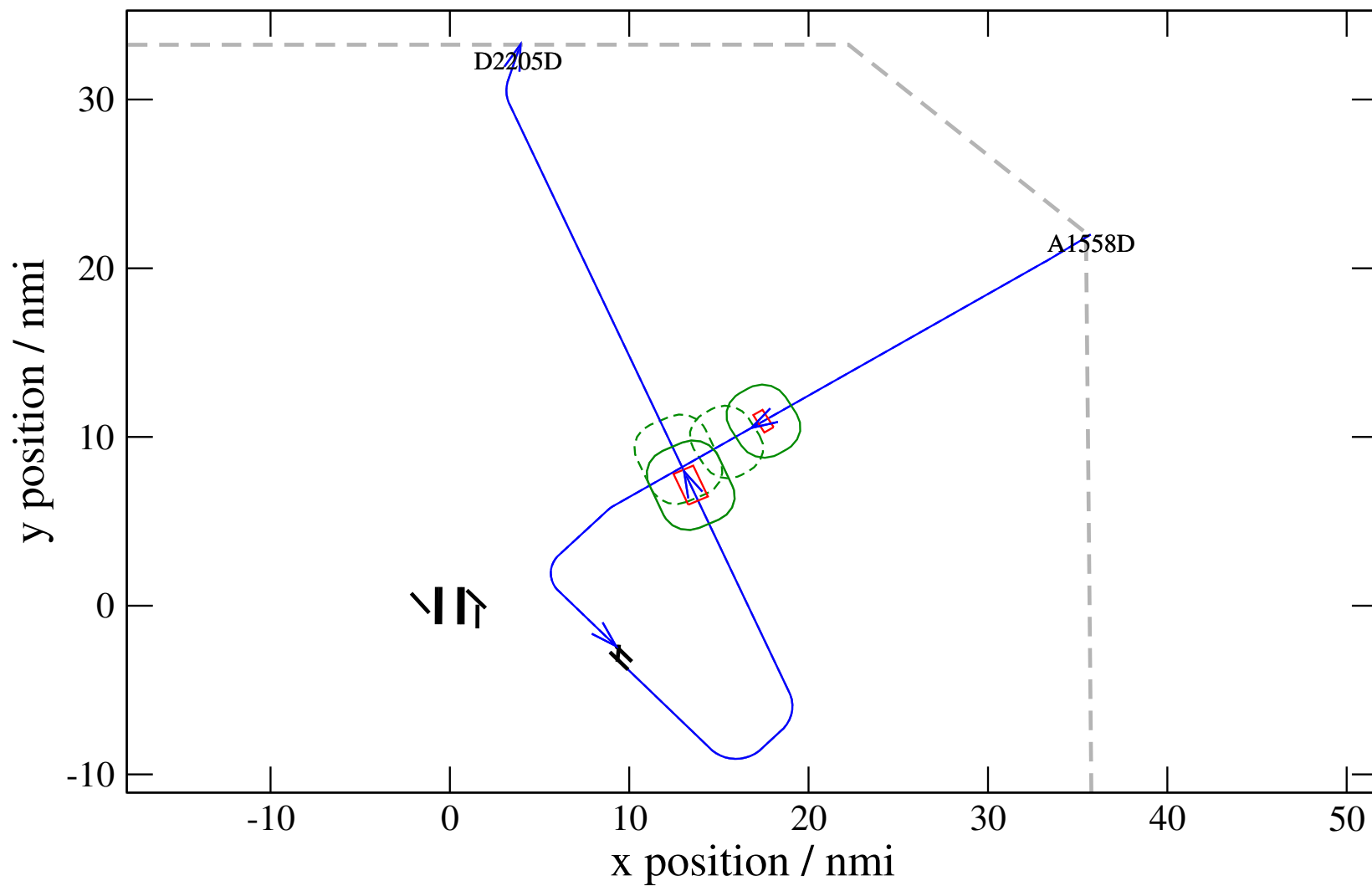
# Maneuver Altitude Profiles

+ A1558D-D2205D 0.840H->1.507V: A1558D temp alt 6.0 kft, 1.0 Min (+0 s) 1558-2205-33



# Maneuver Planview

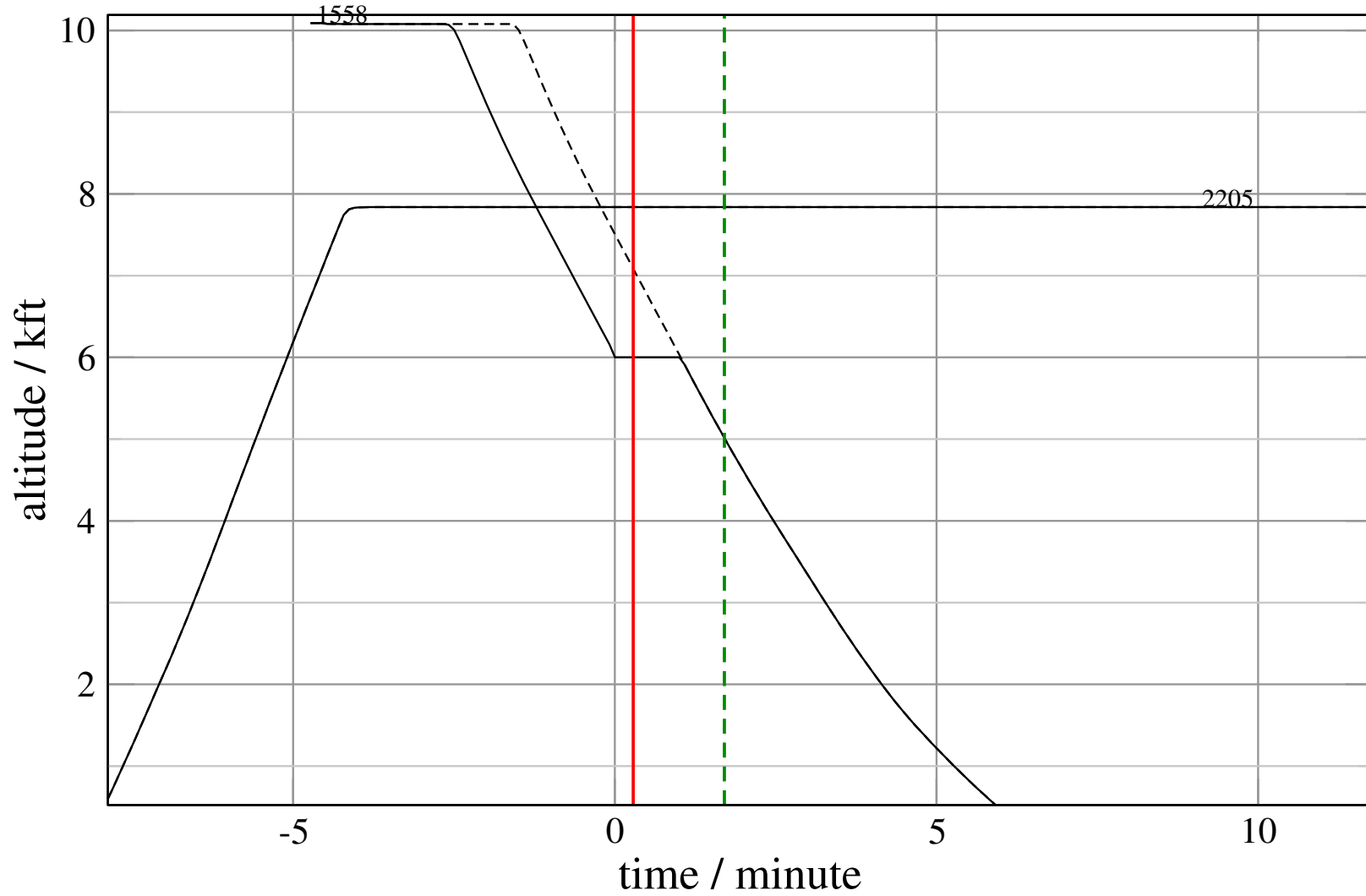
+ A1558D-D2205D 0.837H->1.508V: A1558D temp alt 6.0 kft, 1.0 Min (+0 s) 1558-2205-34





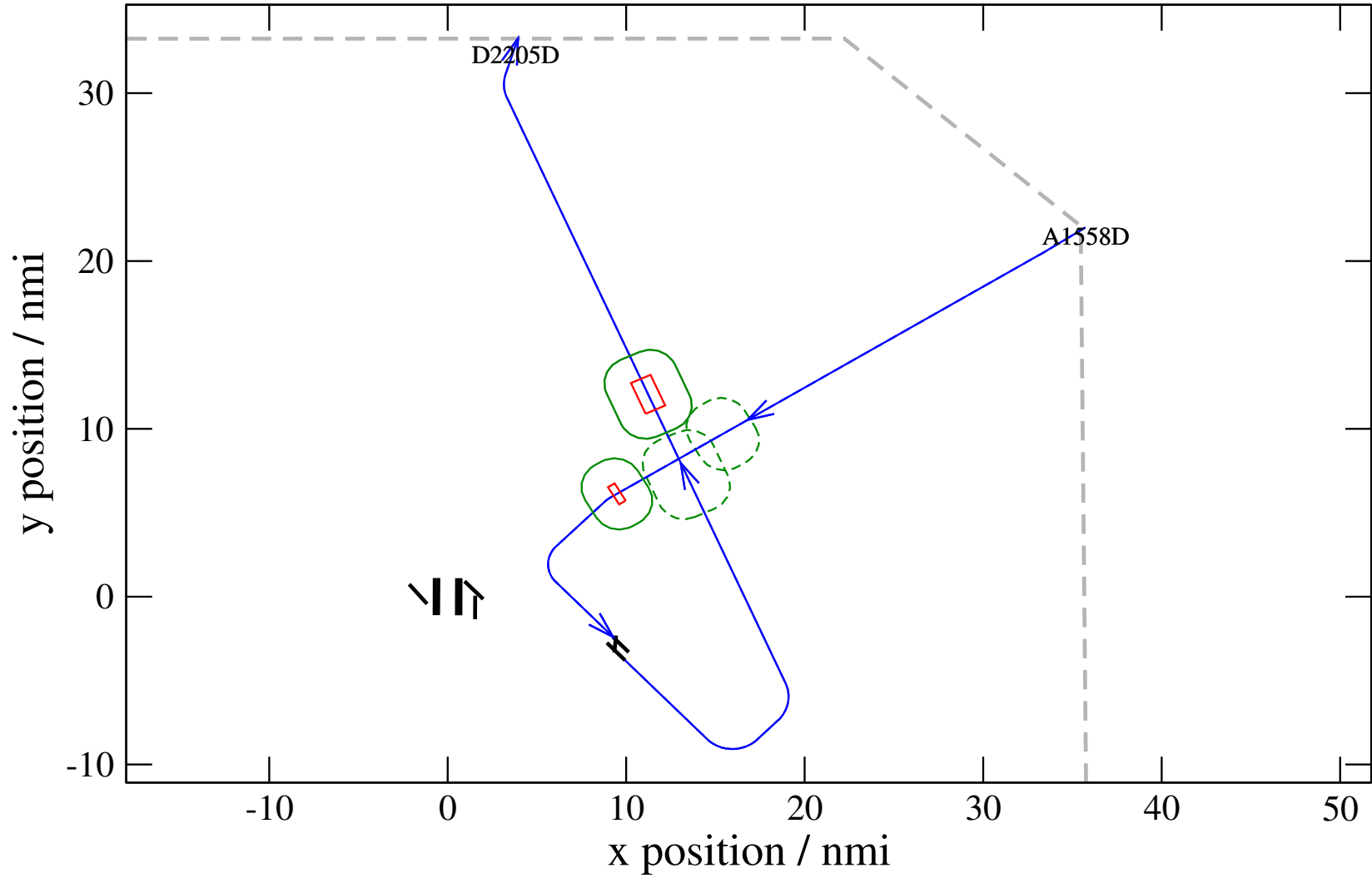
# Maneuver Altitude Profiles

+ A1558D-D2205D 0.837H->1.508V: A1558D temp alt 6.0 kft, 1.0 Min (+0 s) 1558-2205-34



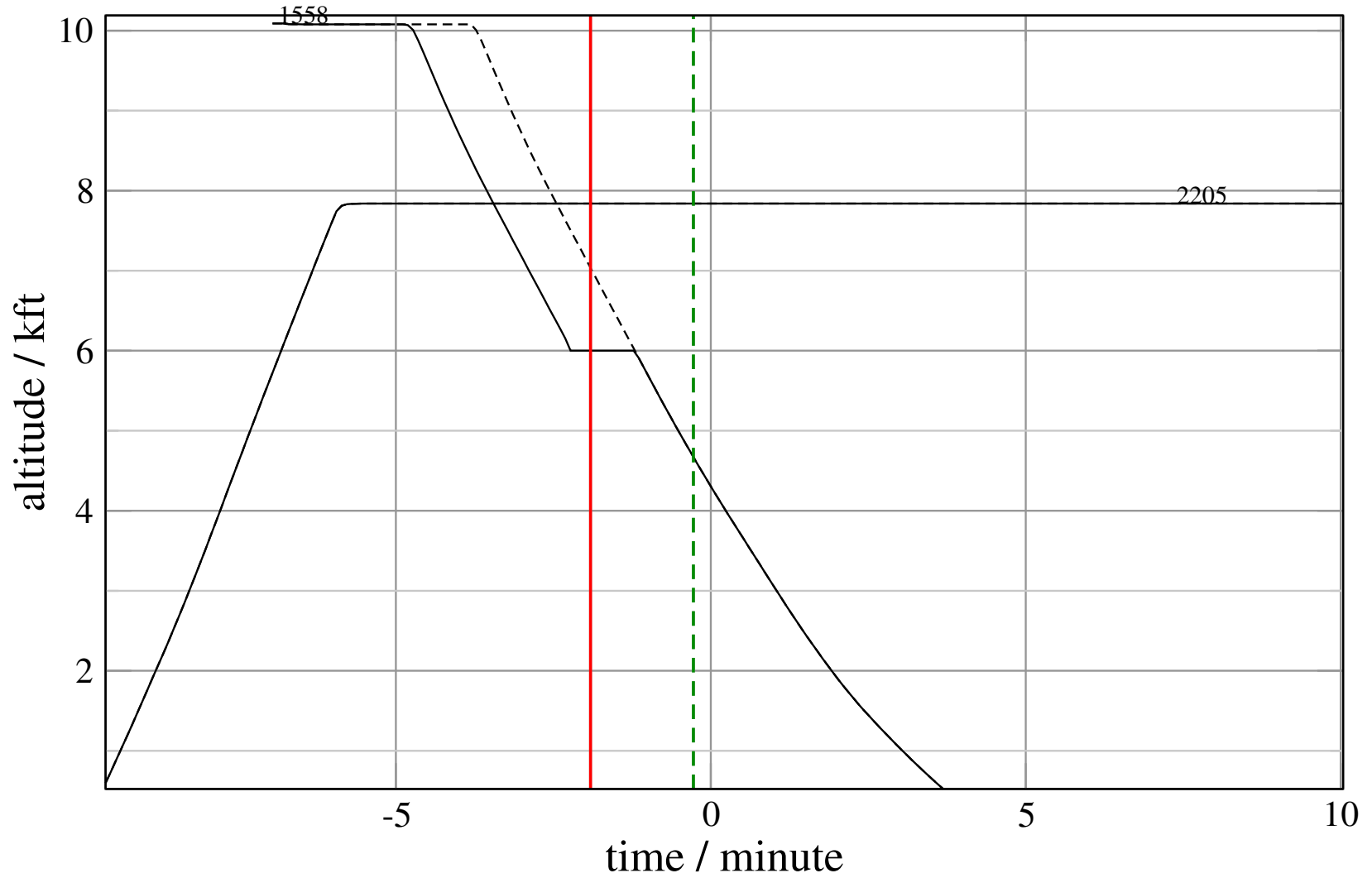
# Maneuver Planview

+ A1558D-D2205D 0.851H->1.500H: A1558D temp alt 6.0 kft, 1.0 Min (+0 s) 1558-2205-35



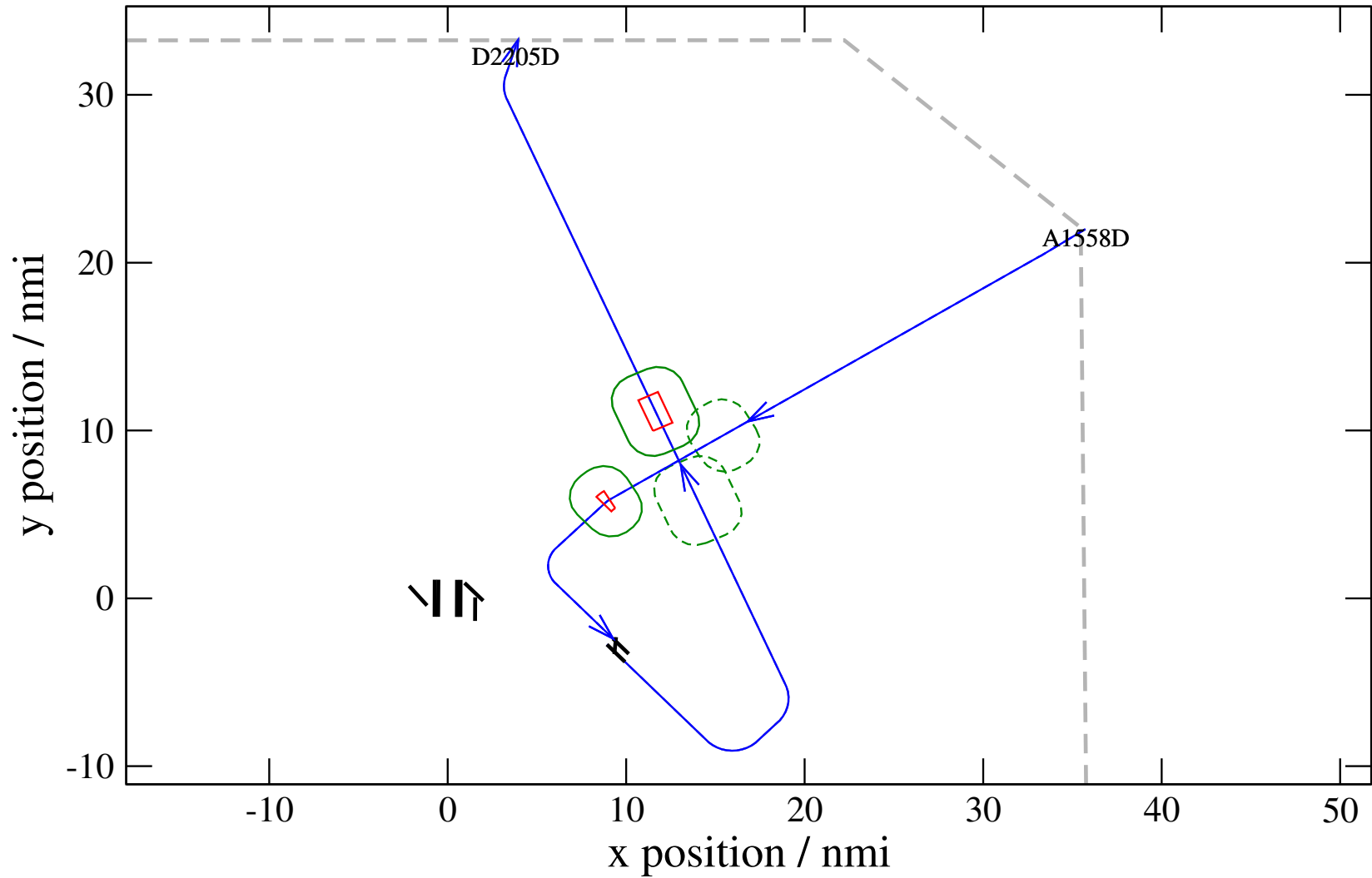
# Maneuver Altitude Profiles

+ A1558D-D2205D 0.851H->1.500H: A1558D temp alt 6.0 kft, 1.0 Min (+0 s) 1558-2205-35



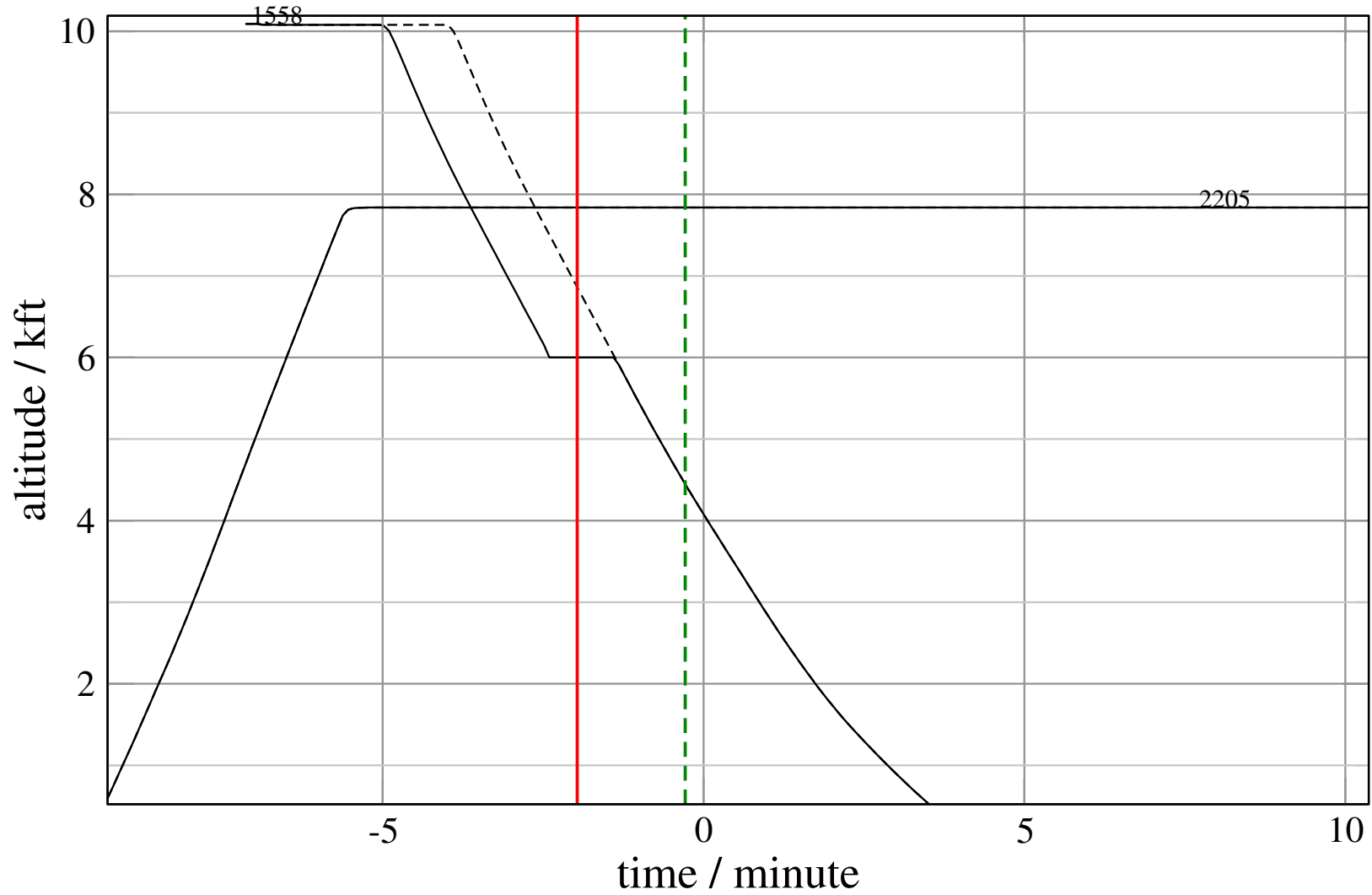
# Maneuver Planview

+ A1558D-D2205D 0.916V->1.507H: A1558D temp alt 6.0 kft, 1.0 Min (+0 s) 1558-2205-36



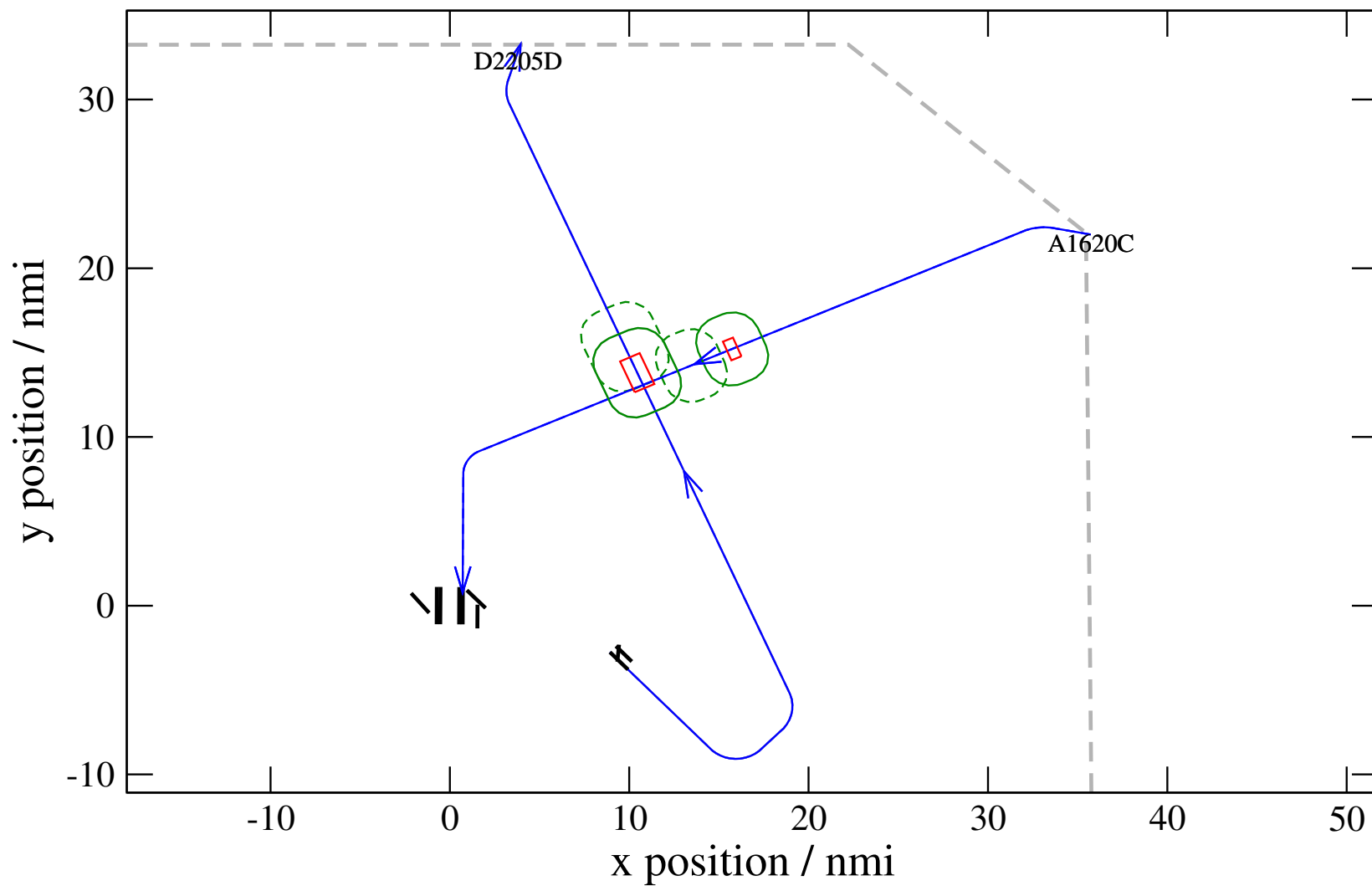
# Maneuver Altitude Profiles

+ A1558D-D2205D 0.916V->1.507H: A1558D temp alt 6.0 kft, 1.0 Min (+0 s) 1558-2205-36



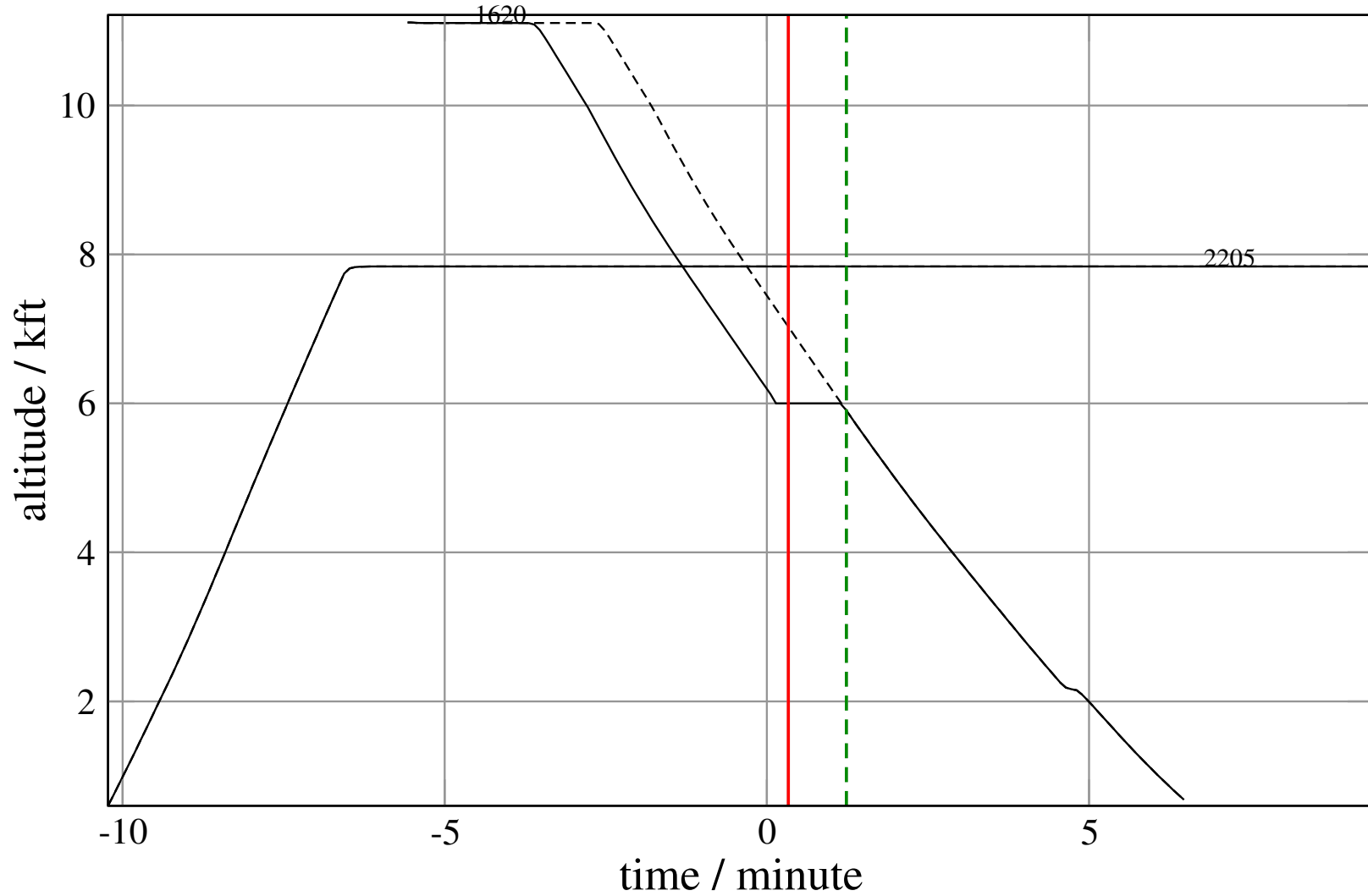
# Maneuver Planview

+ A1620C-D2205D 0.949V->1.501H: A1620C temp alt 6.0 kft, 1.0 Min (+0 s) 1620-2205-31



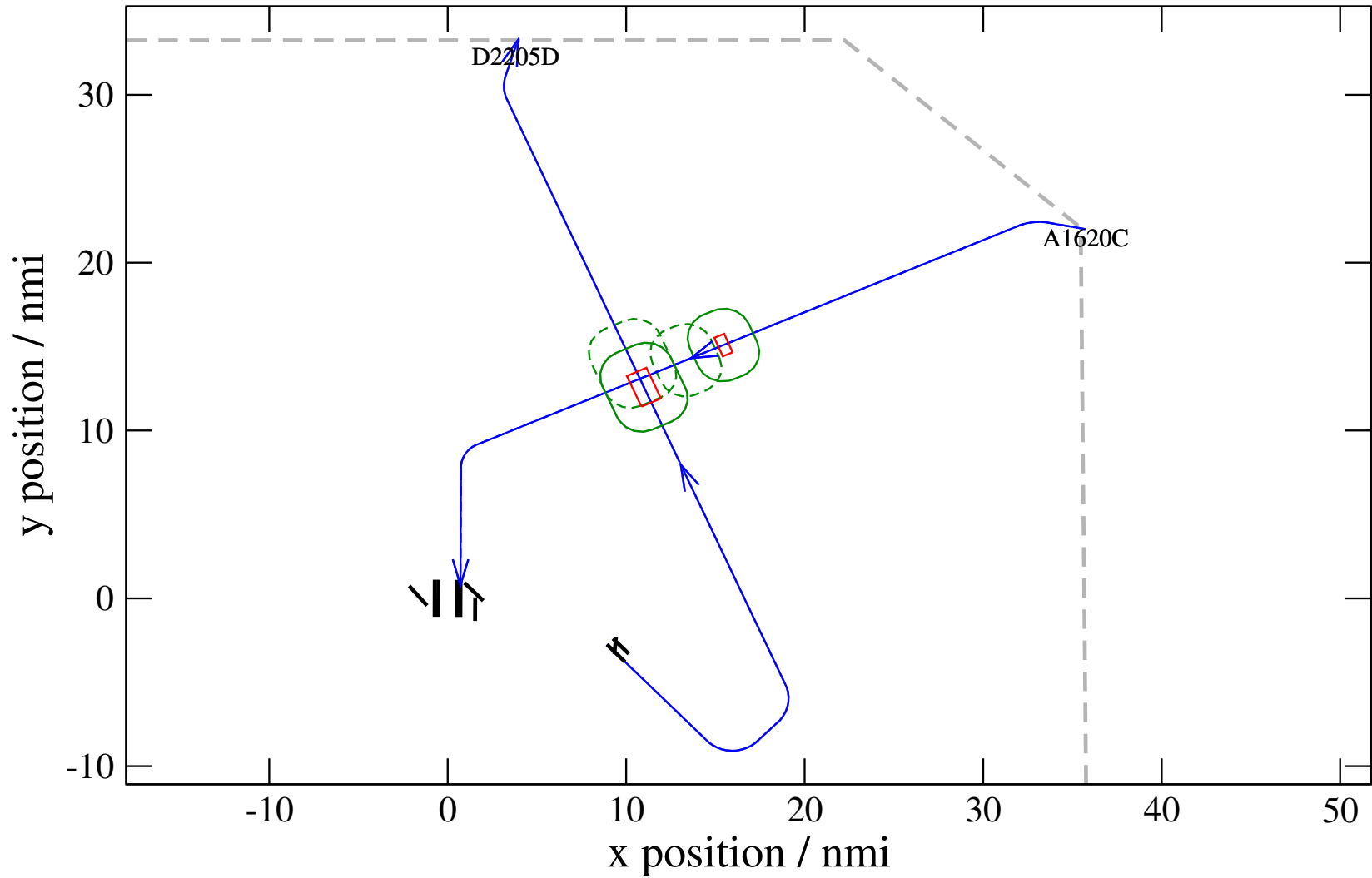
# Maneuver Altitude Profiles

+ A1620C-D2205D 0.949V->1.501H: A1620C temp alt 6.0 kft, 1.0 Min (+0 s) 1620-2205-31



# Maneuver Planview

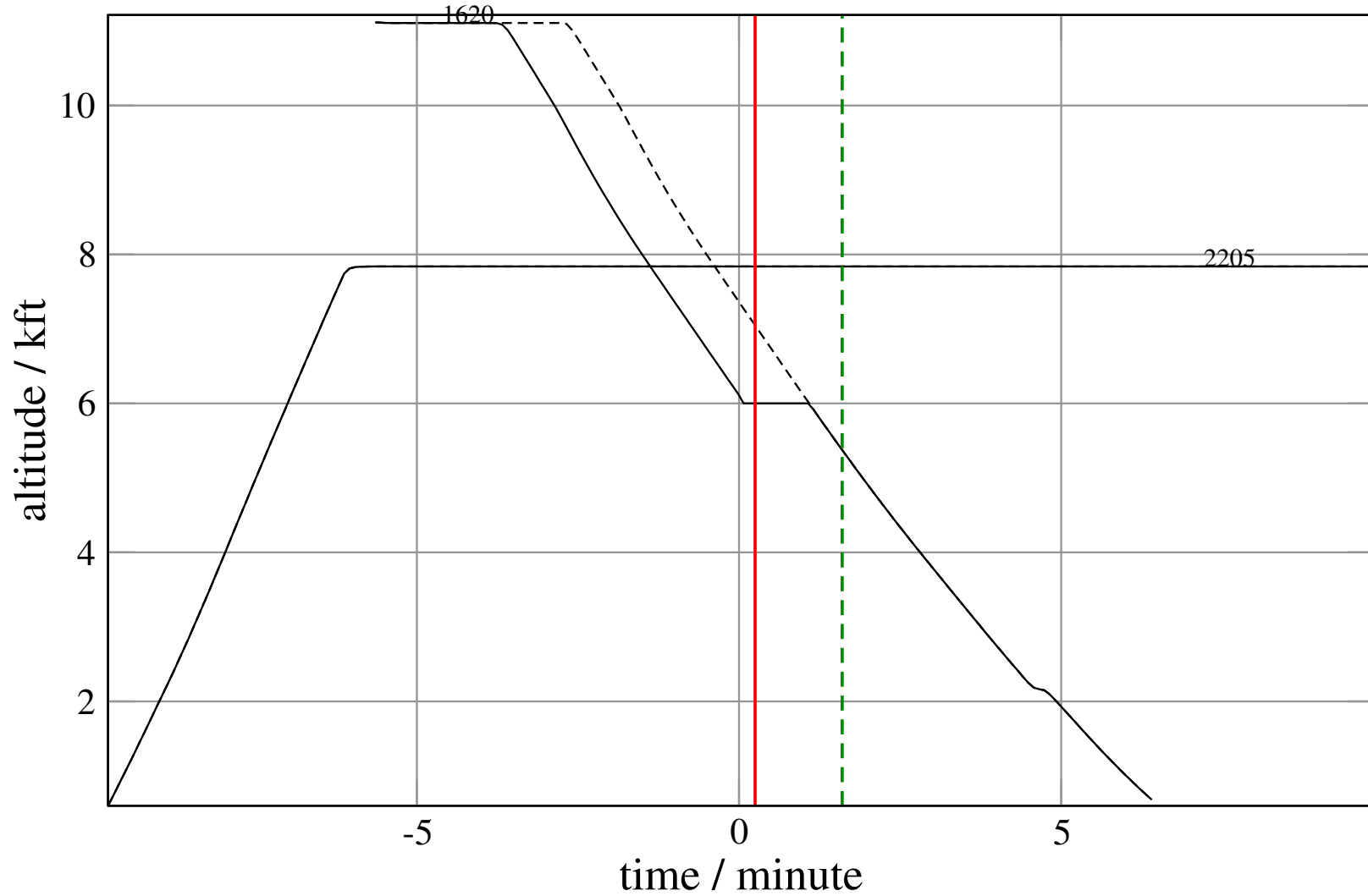
+ A1620C-D2205D 0.829H->1.514V: A1620C temp alt 6.0 kft, 1.0 Min (+0 s) 1620-2205-32





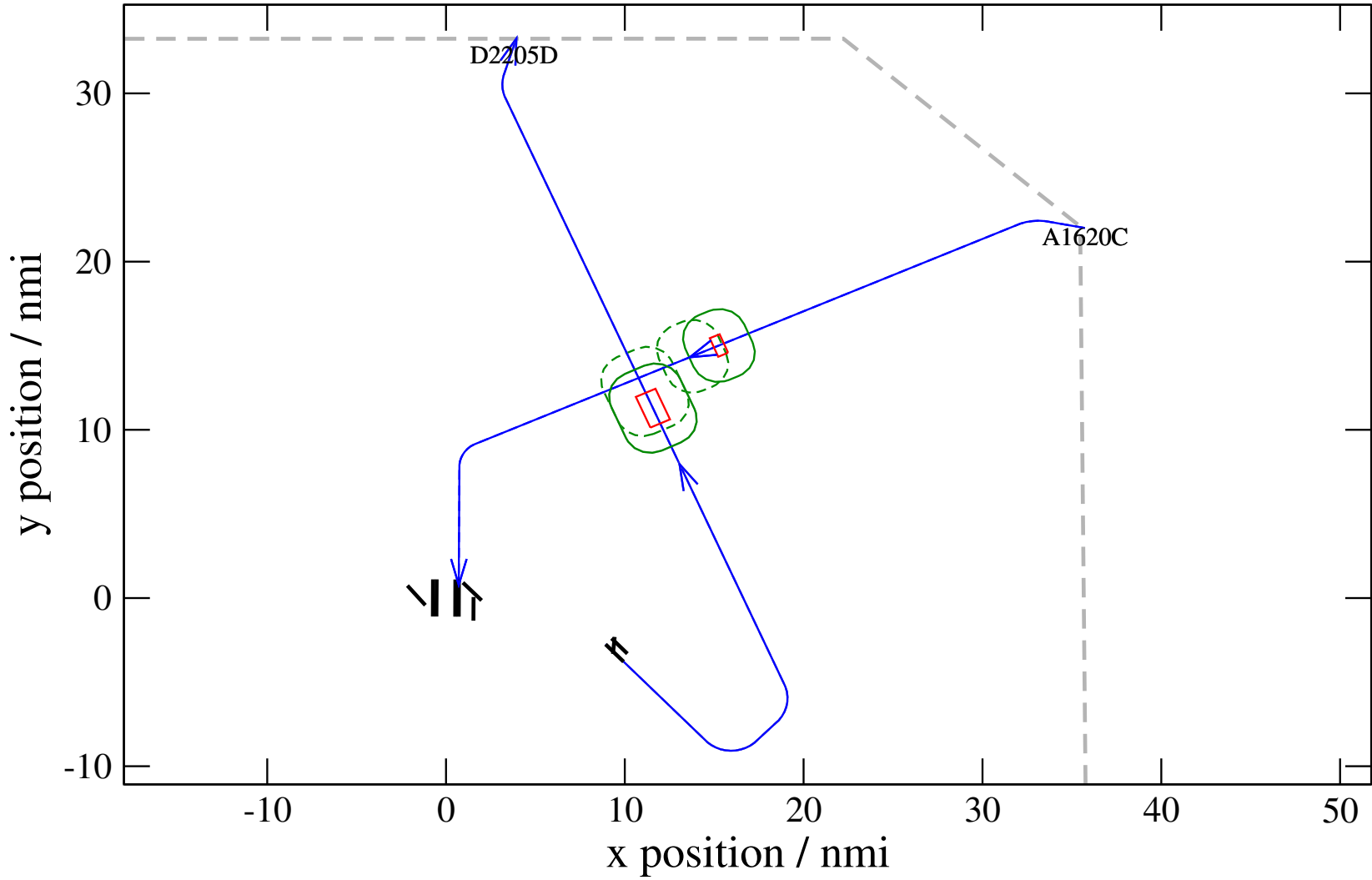
# Maneuver Altitude Profiles

+ A1620C-D2205D 0.829H->1.514V: A1620C temp alt 6.0 kft, 1.0 Min (+0 s) 1620-2205-32



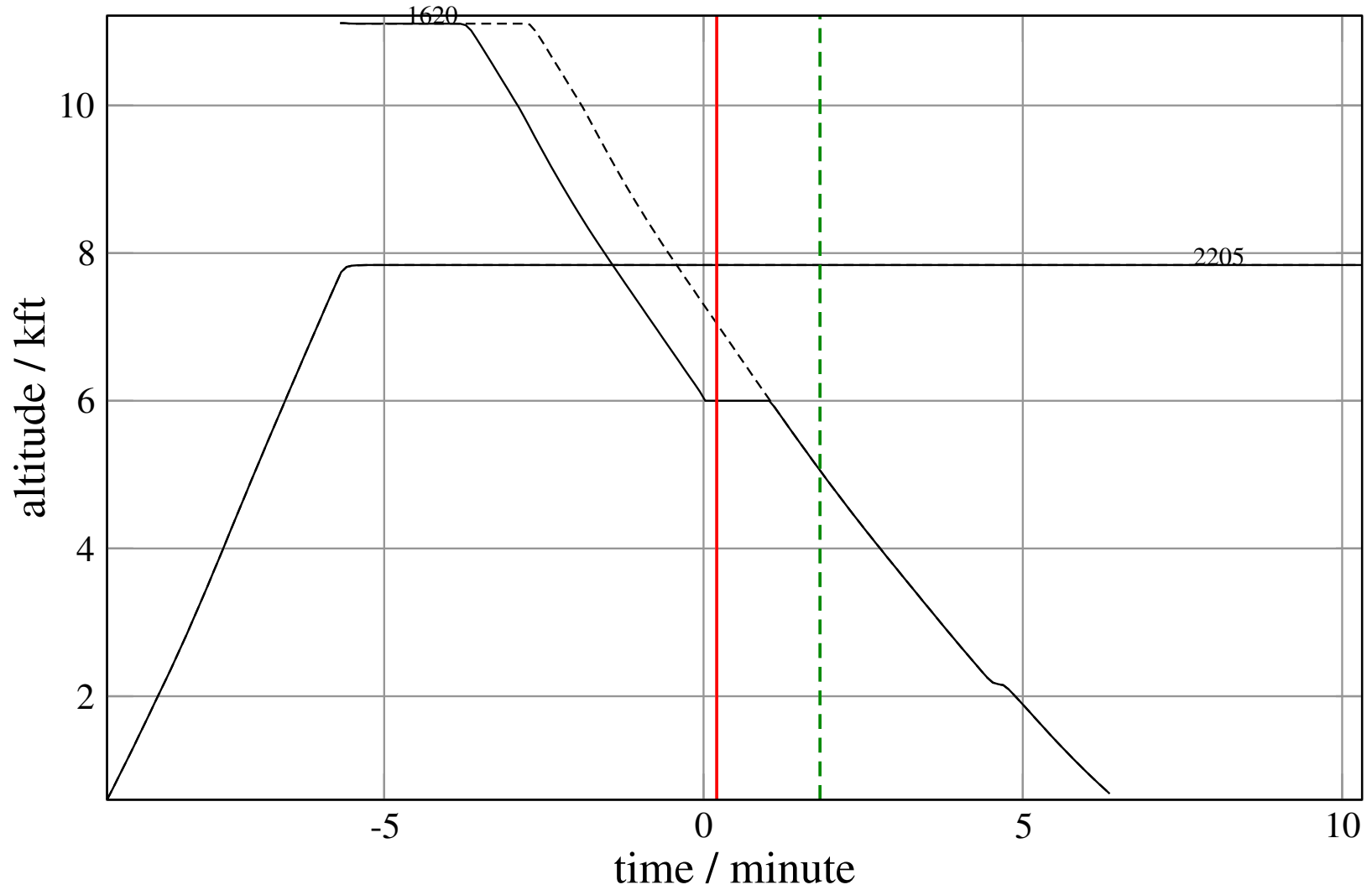
# Maneuver Planview

+ A1620C-D2205D 0.830V->1.502V: A1620C temp alt 6.0 kft, 1.0 Min (+0 s) 1620-2205-33



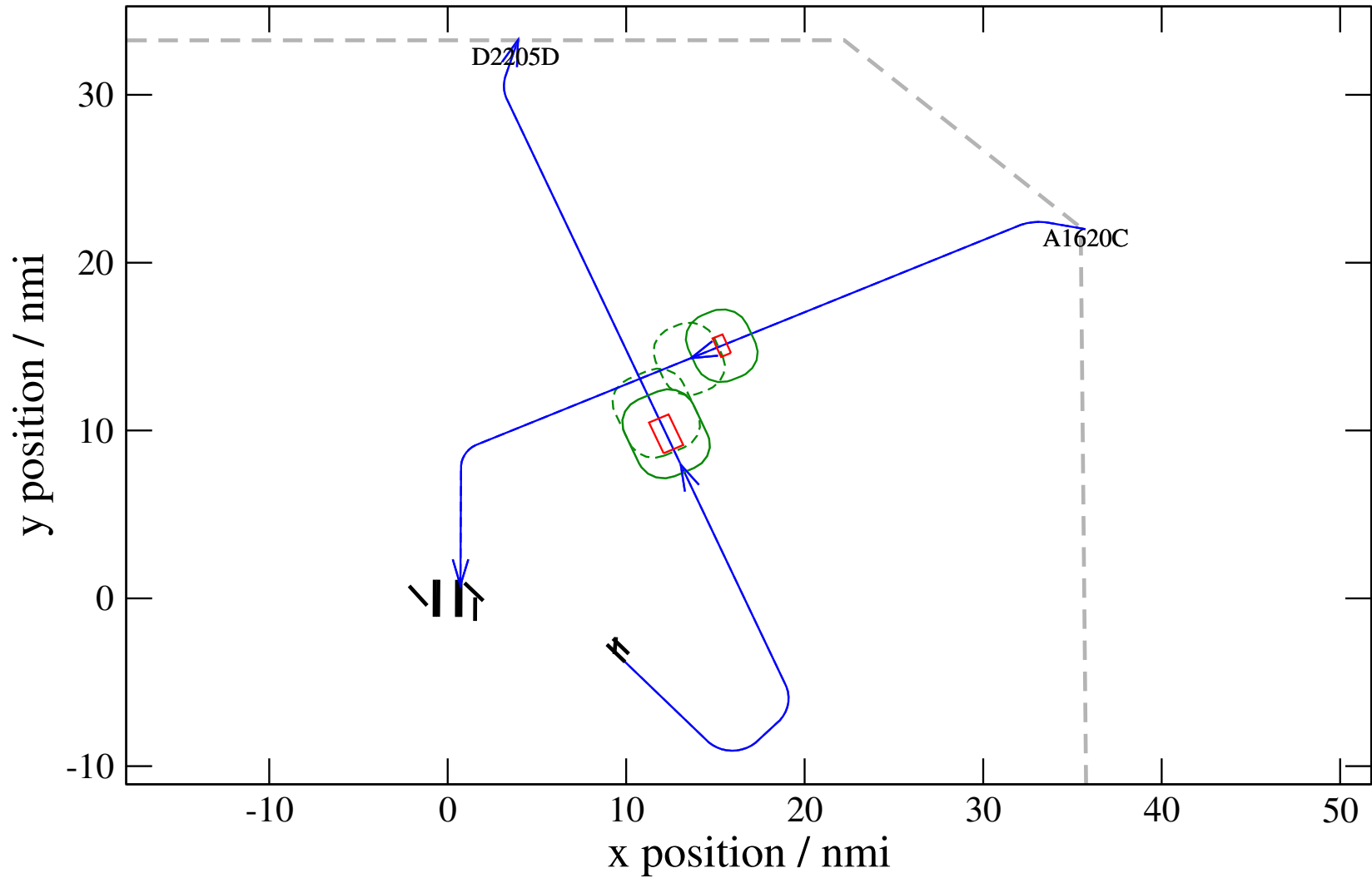
# Maneuver Altitude Profiles

+ A1620C-D2205D 0.830V->1.502V: A1620C temp alt 6.0 kft, 1.0 Min (+0 s) 1620-2205-33



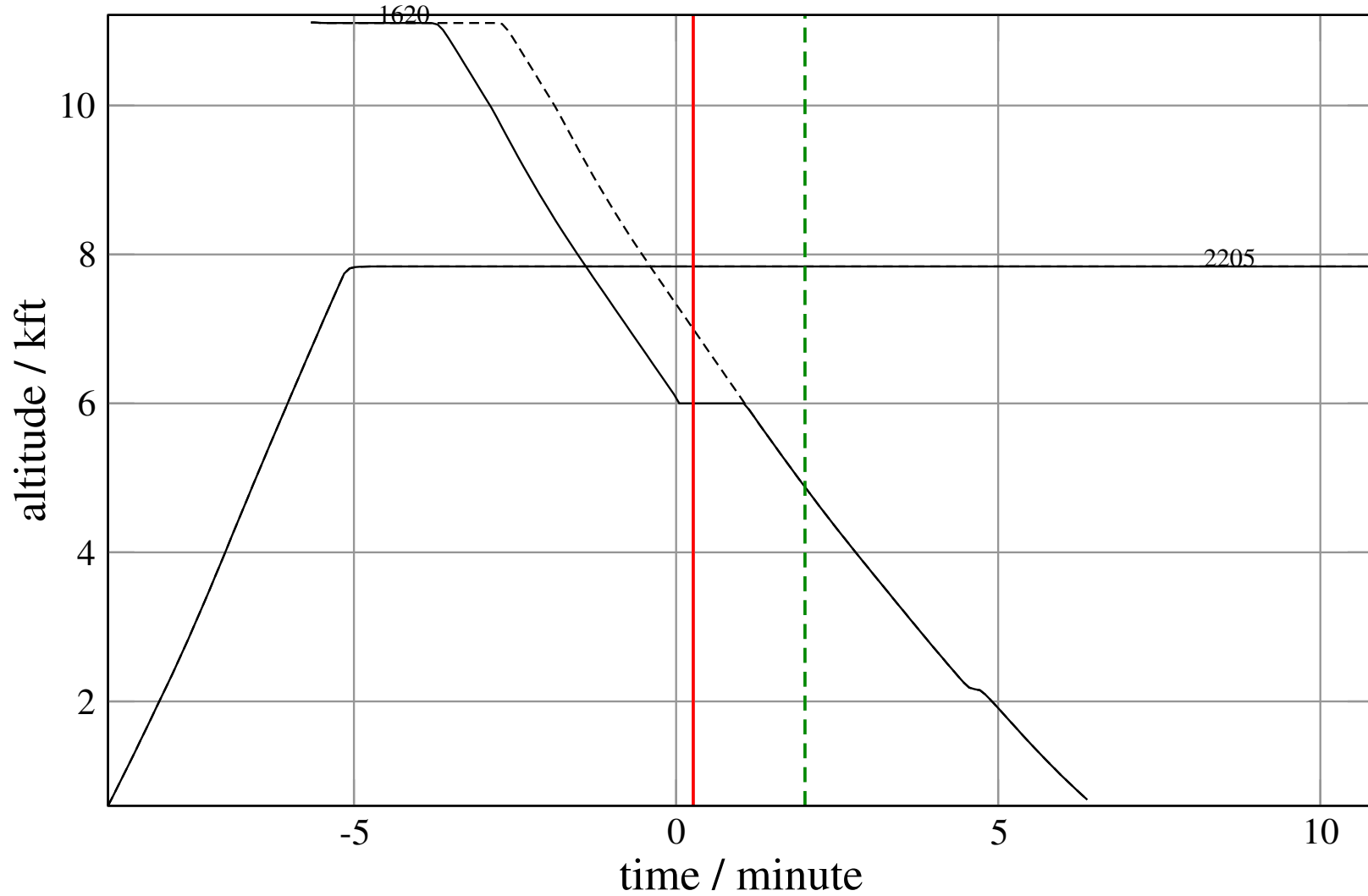
# Maneuver Planview

+ A1620C-D2205D 0.839V->1.503H: A1620C temp alt 6.0 kft, 1.0 Min (+0 s) 1620-2205-34



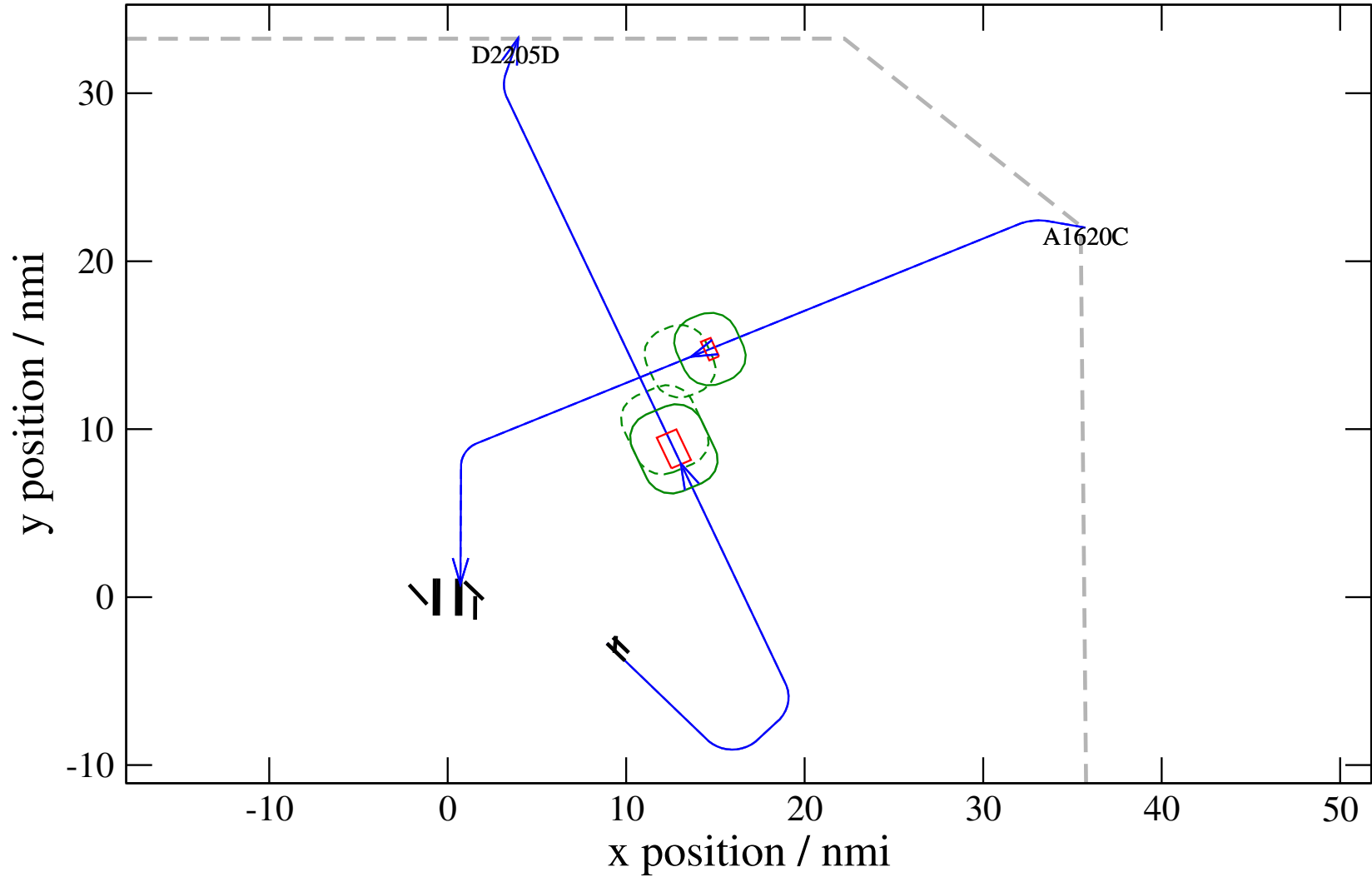
# Maneuver Altitude Profiles

+ A1620C-D2205D 0.839V->1.503H: A1620C temp alt 6.0 kft, 1.0 Min (+0 s) 1620-2205-34



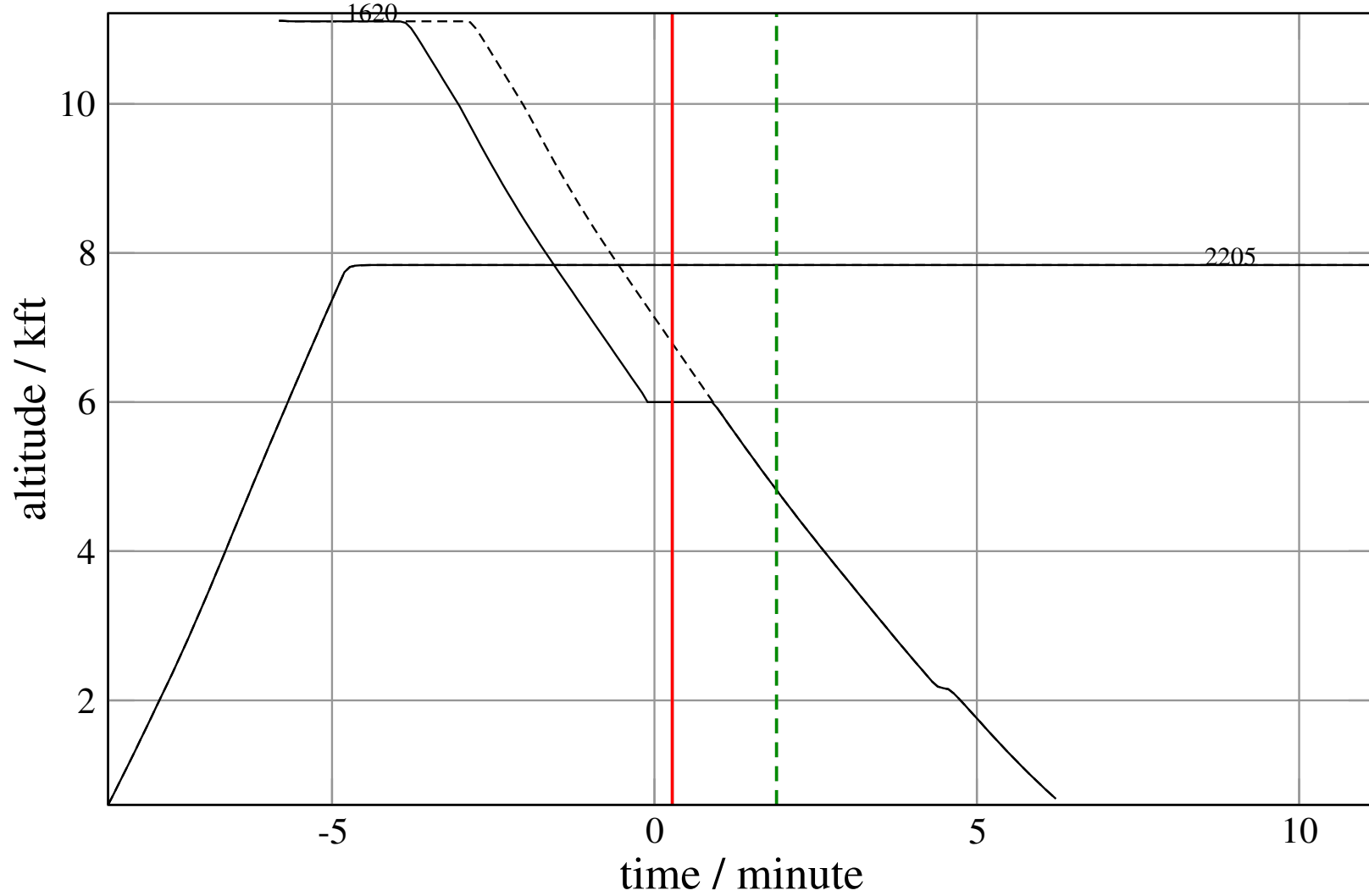
# Maneuver Planview

+ A1620C-D2205D 0.926V->1.503H: A1620C temp alt 6.0 kft, 1.0 Min (+0 s) 1620-2205-35



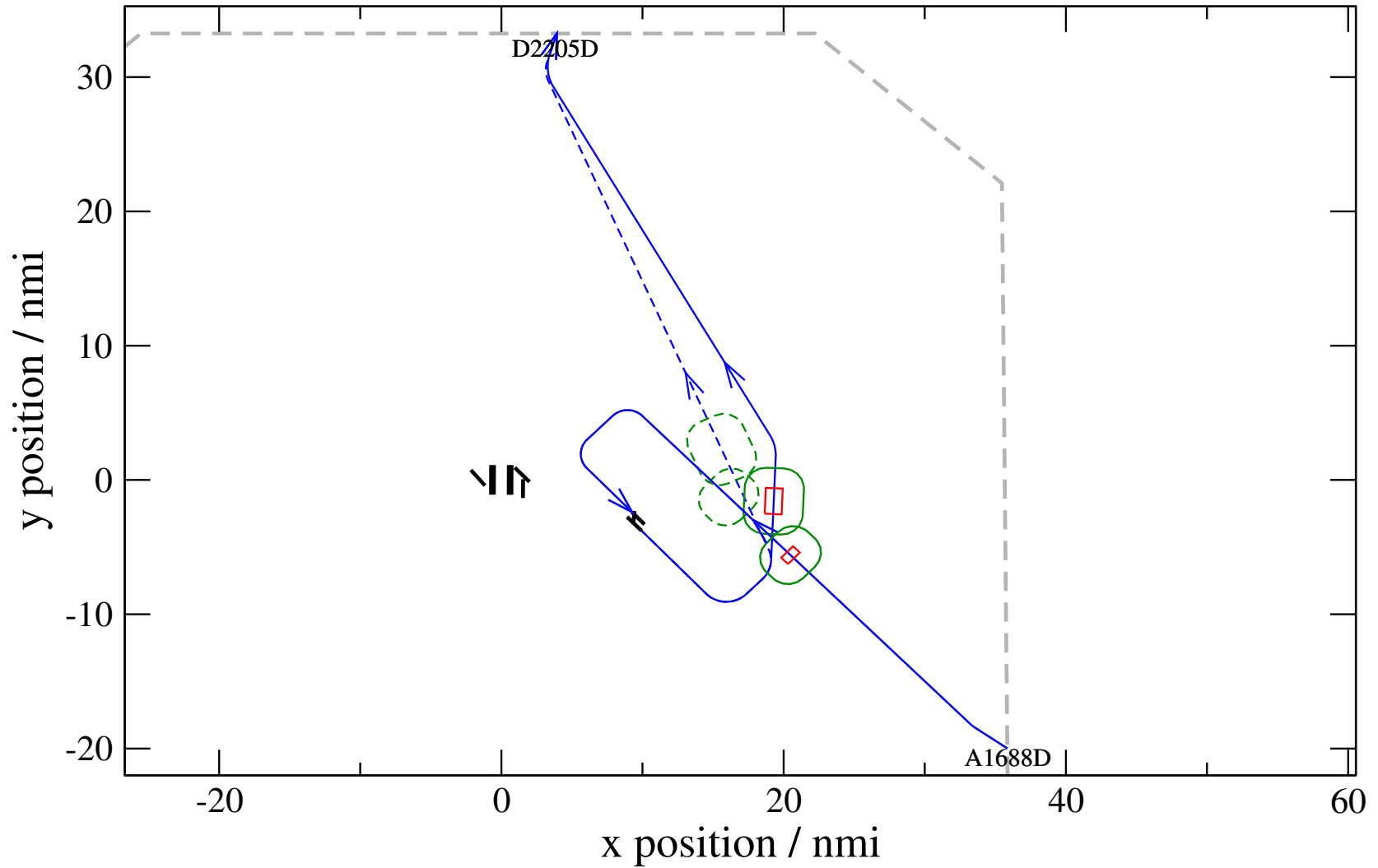
# Maneuver Altitude Profiles

+ A1620C-D2205D 0.926V->1.503H: A1620C temp alt 6.0 kft, 1.0 Min (+0 s) 1620-2205-35



# Maneuver Planview

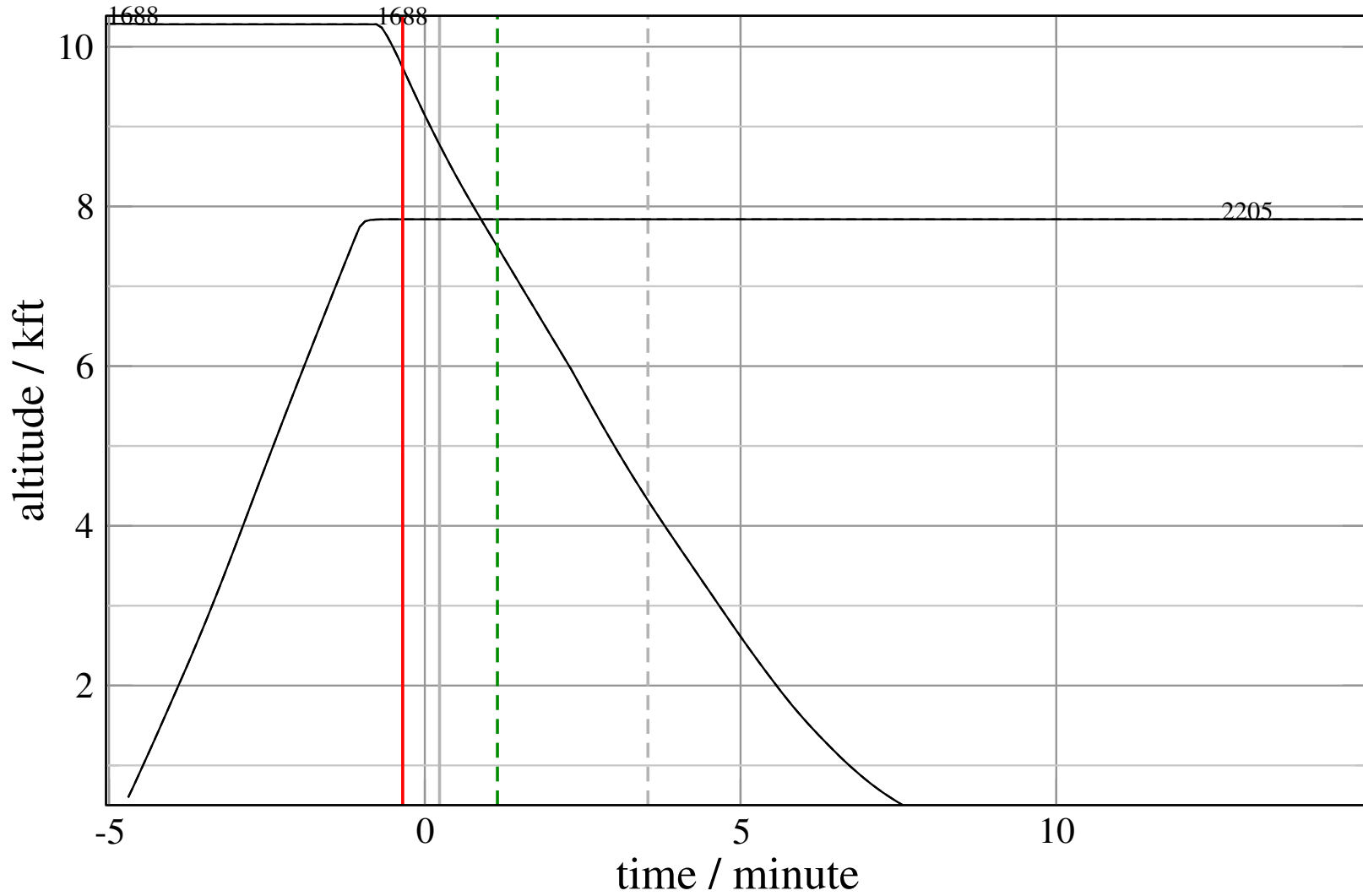
+ D2205D-A1688D 0.651V->1.000H(div): D2205D reroute2 0 nm, -40 deg, 10 nm (+18 s) 1688-2205-41





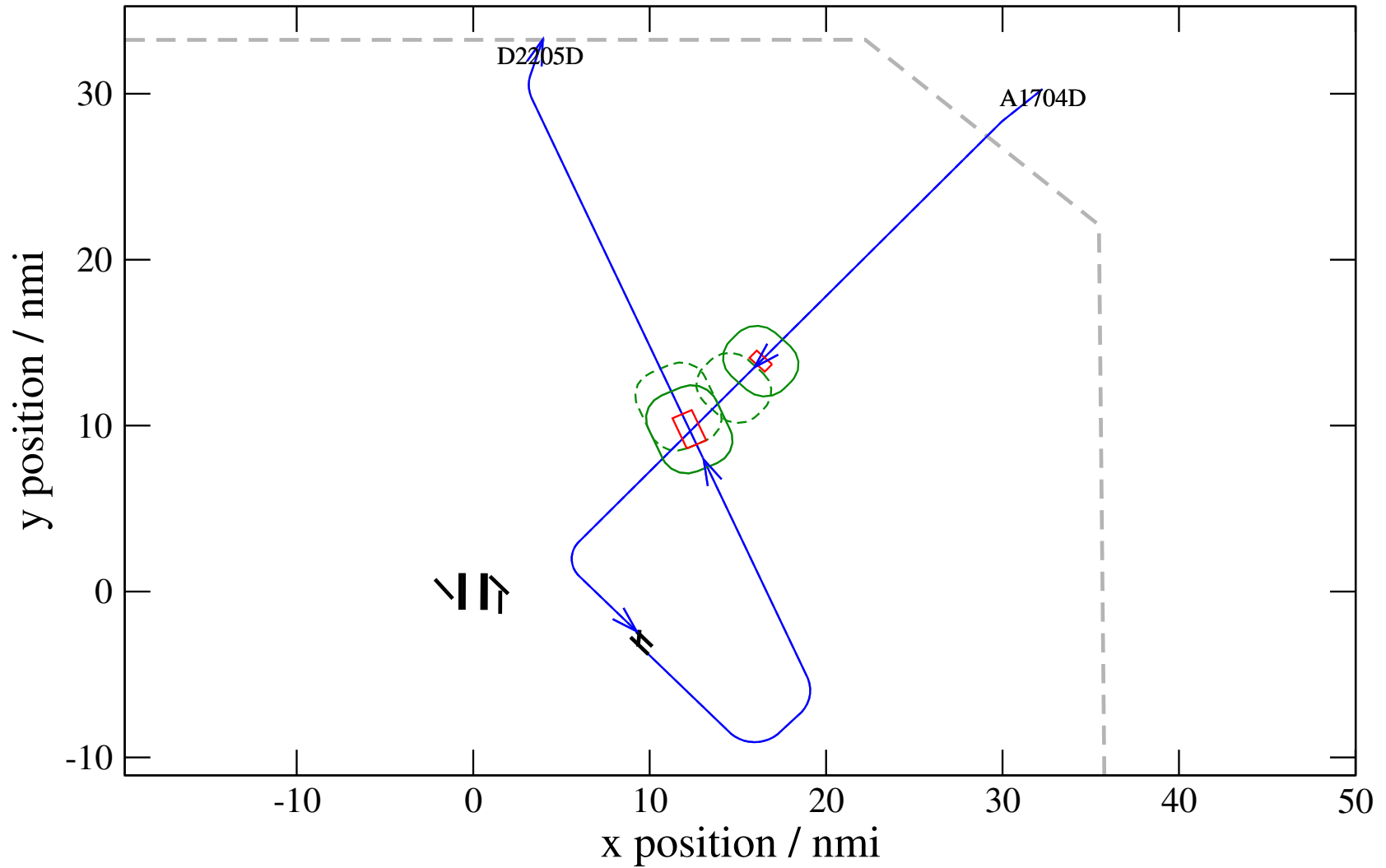
# Maneuver Altitude Profiles

+ D2205D-A1688D 0.651V->1.000H(div): D2205D reroute2 0 nm, -40 deg, 10 nm (+18 s) 1688-2205-41



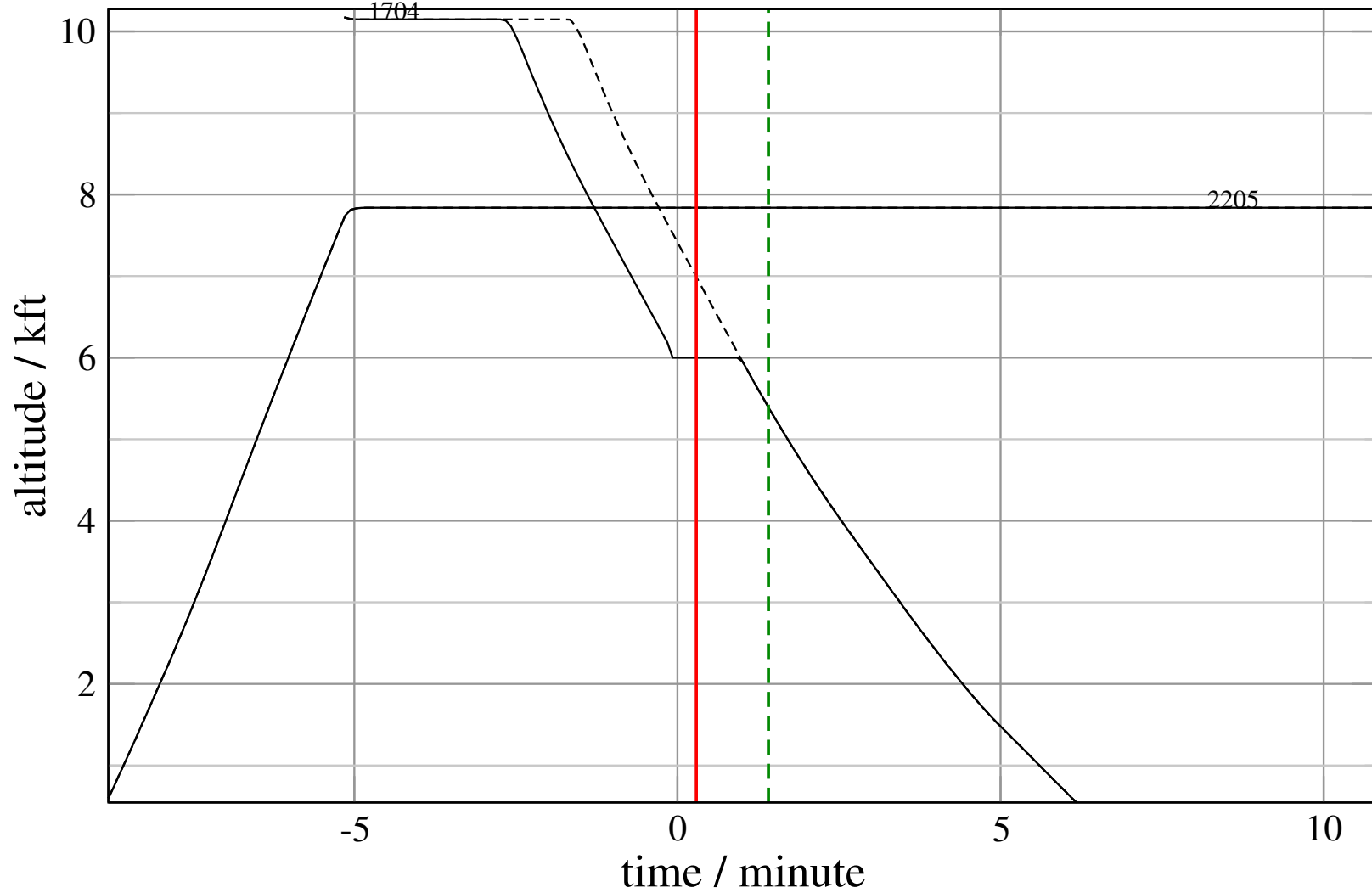
# Maneuver Planview

+ A1704D-D2205D 0.918V->1.511H: A1704D temp alt 6.0 kft, 1.0 Min (+0 s) 1704-2205-33



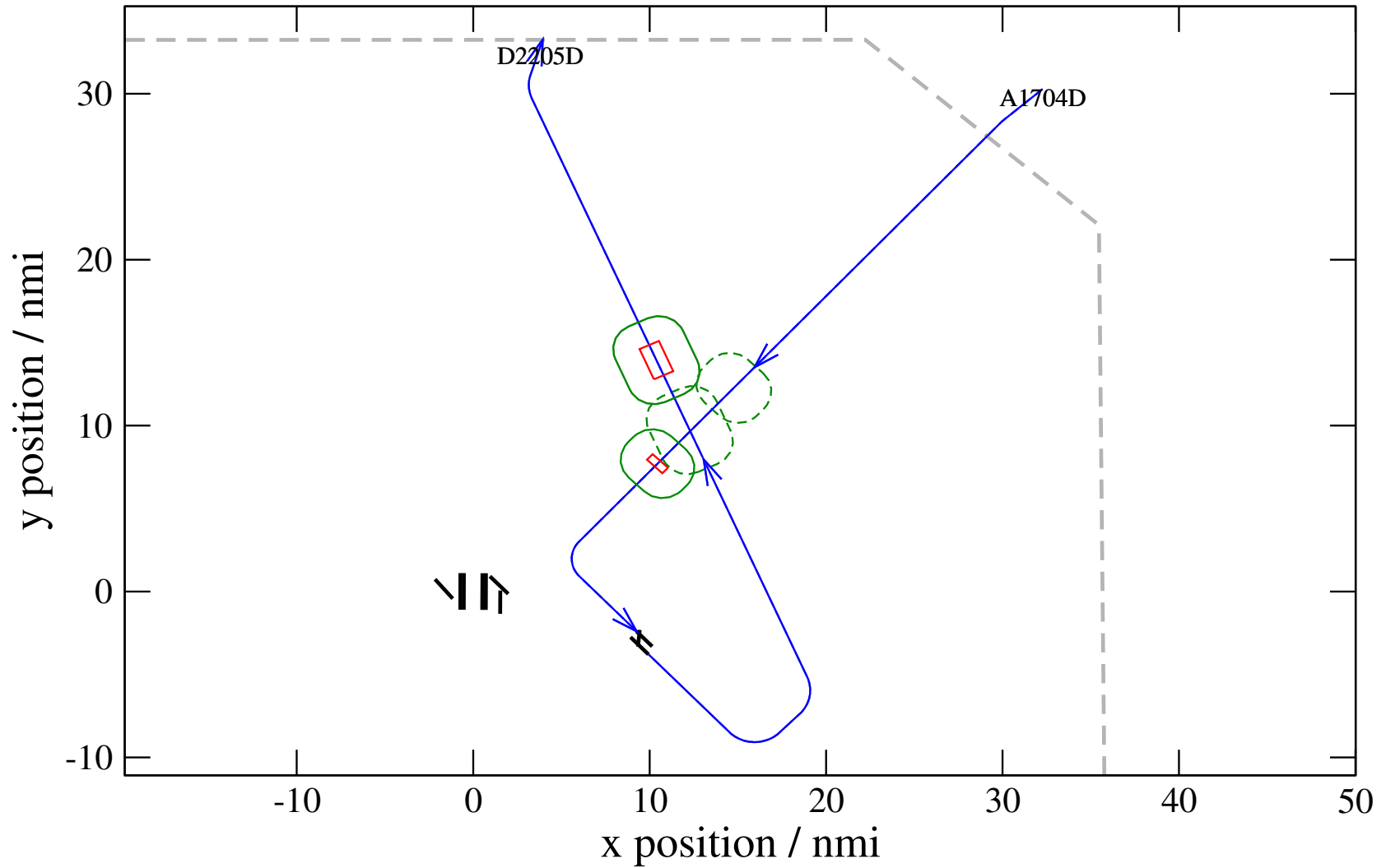
# Maneuver Altitude Profiles

+ A1704D-D2205D 0.918V->1.511H: A1704D temp alt 6.0 kft, 1.0 Min (+0 s) 1704-2205-33



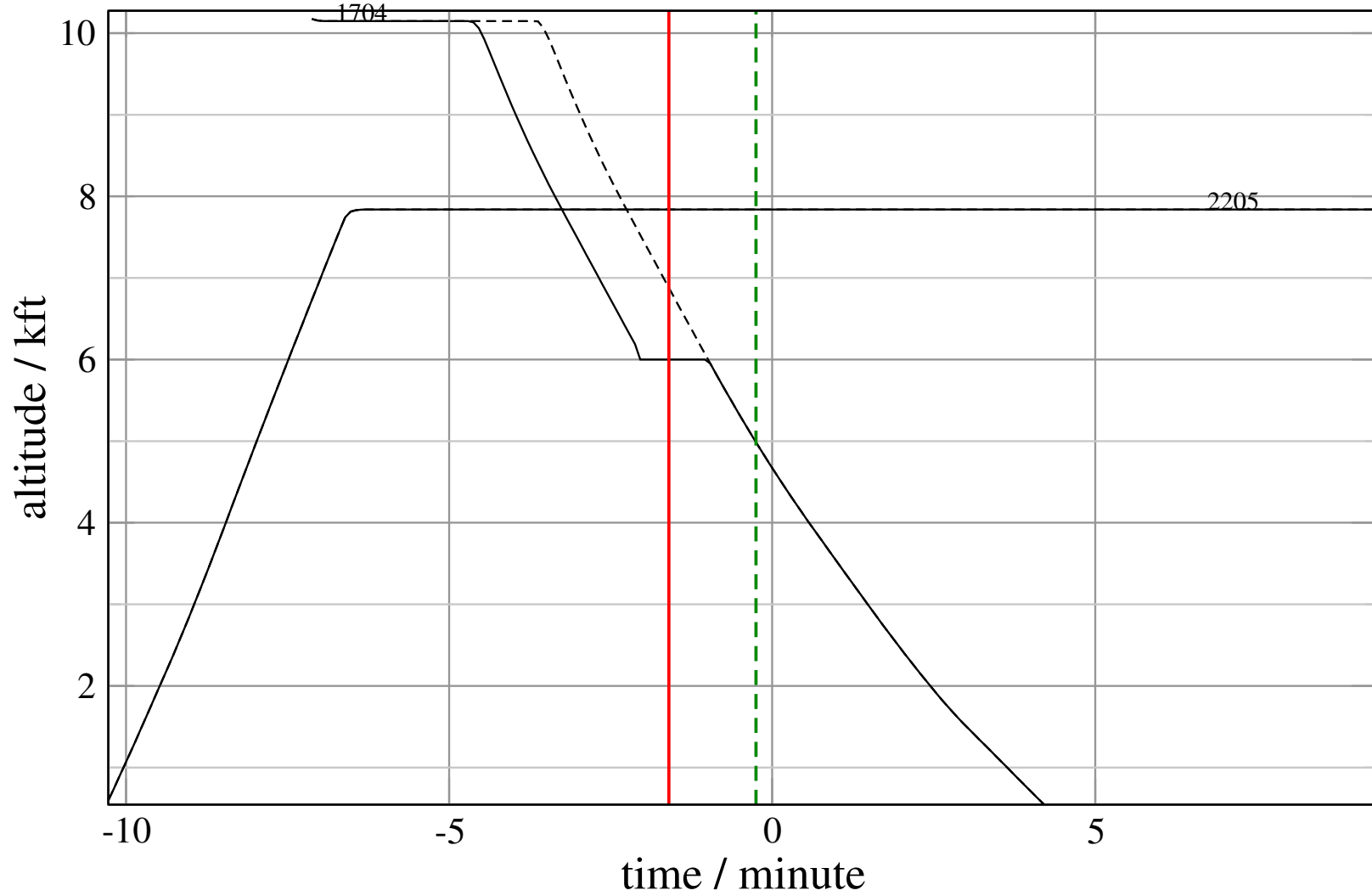
# Maneuver Planview

+ A1704D-D2205D 0.920H->1.502H: A1704D temp alt 6.0 kft, 1.0 Min (+0 s) 1704-2205-34



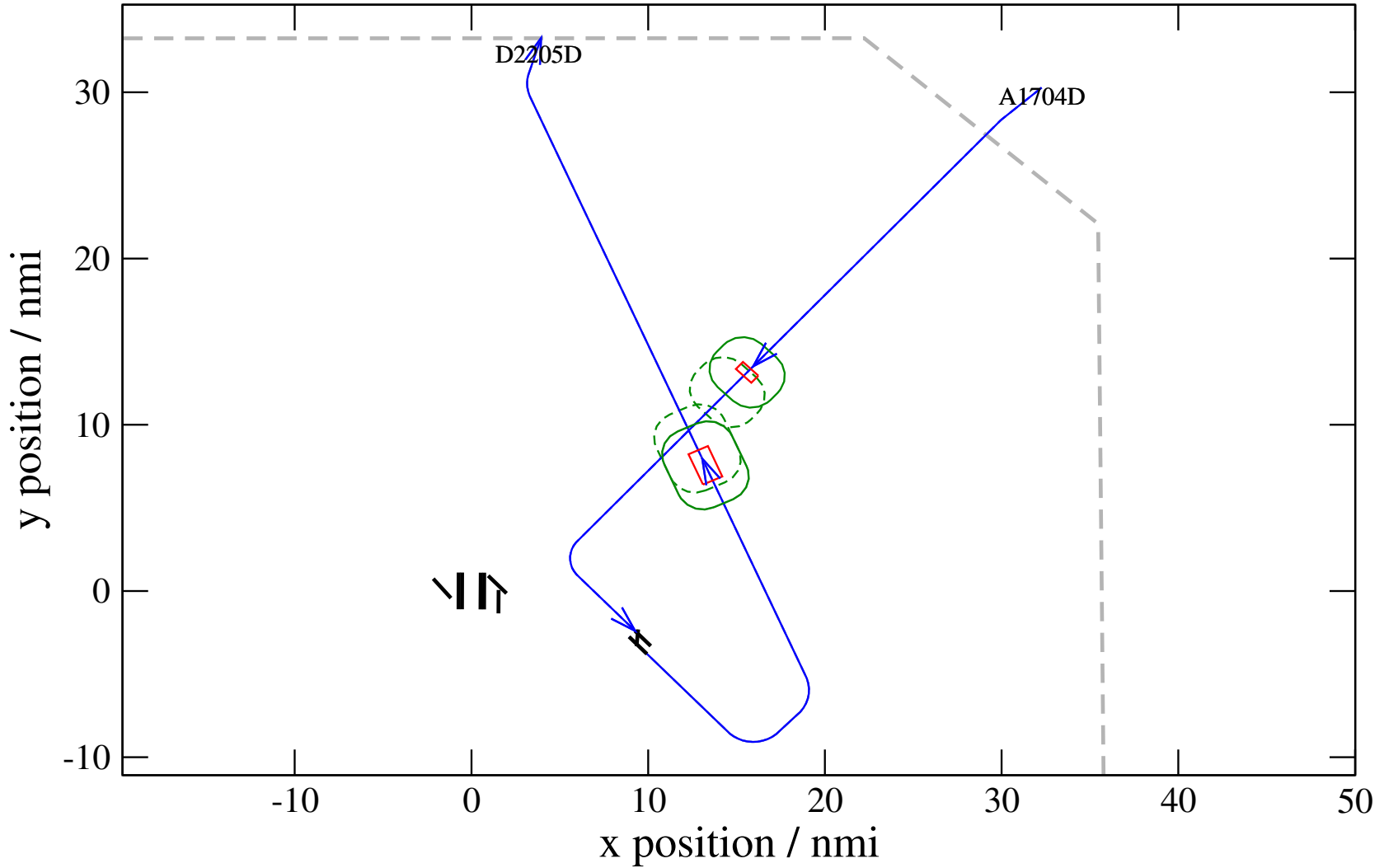
# Maneuver Altitude Profiles

+ A1704D-D2205D 0.920H->1.502H: A1704D temp alt 6.0 kft, 1.0 Min (+0 s) 1704-2205-34



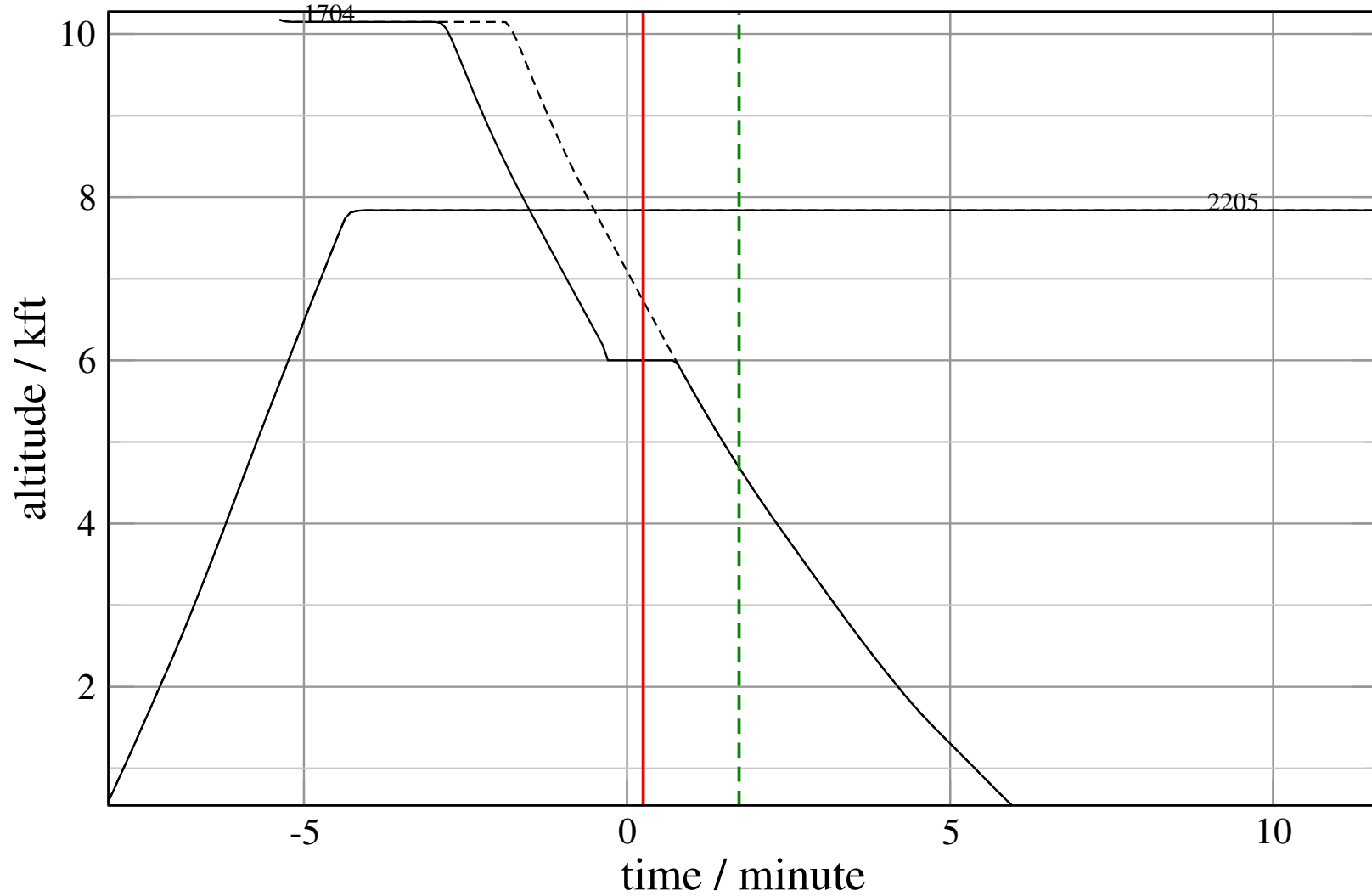
# Maneuver Planview

+ A1704D-D2205D 0.986H->1.510H: A1704D temp alt 6.0 kft, 1.0 Min (+0 s) 1704-2205-35



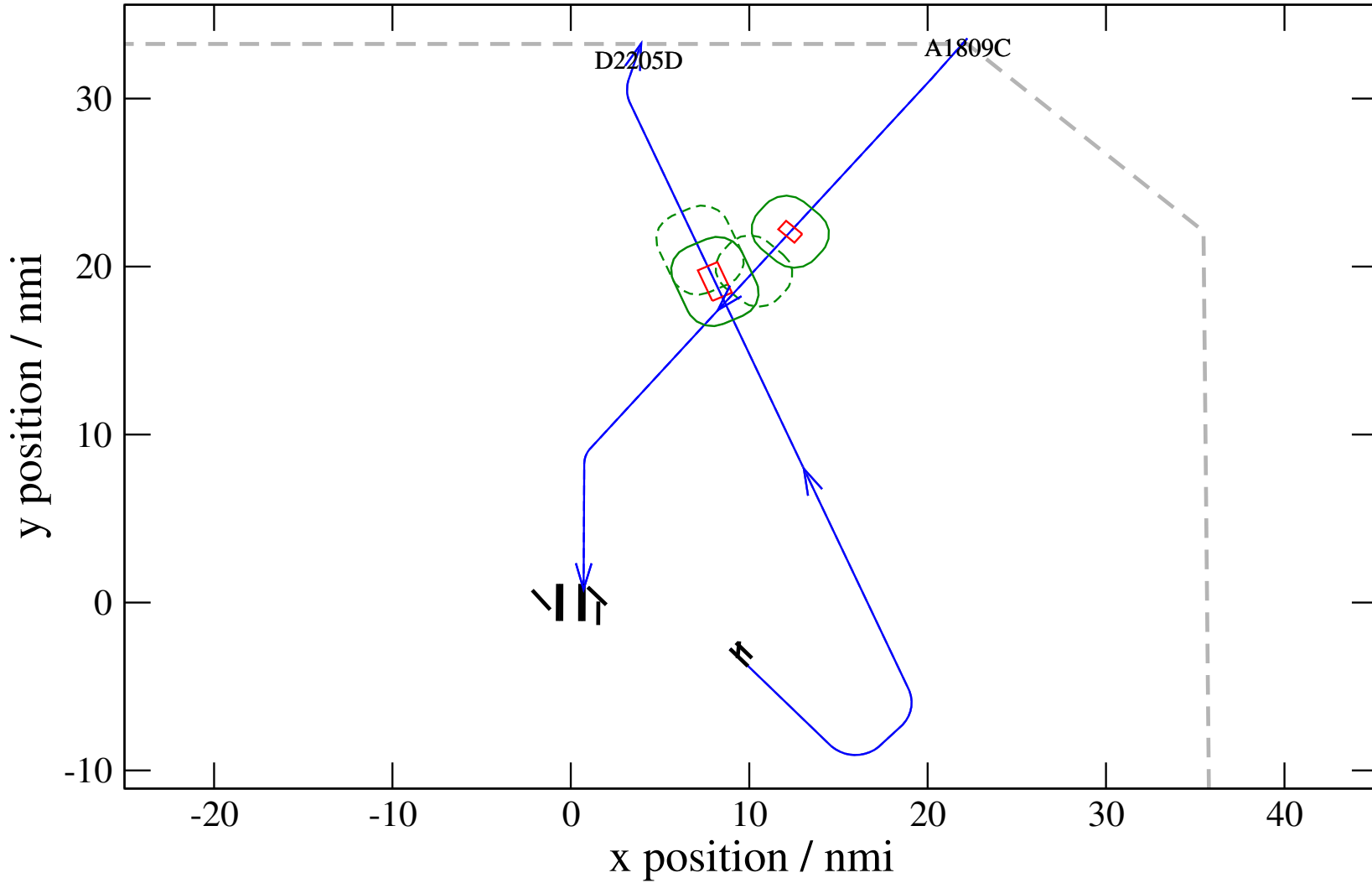
# Maneuver Altitude Profiles

+ A1704D-D2205D 0.986H->1.510H: A1704D temp alt 6.0 kft, 1.0 Min (+0 s) 1704-2205-35



# Maneuver Planview

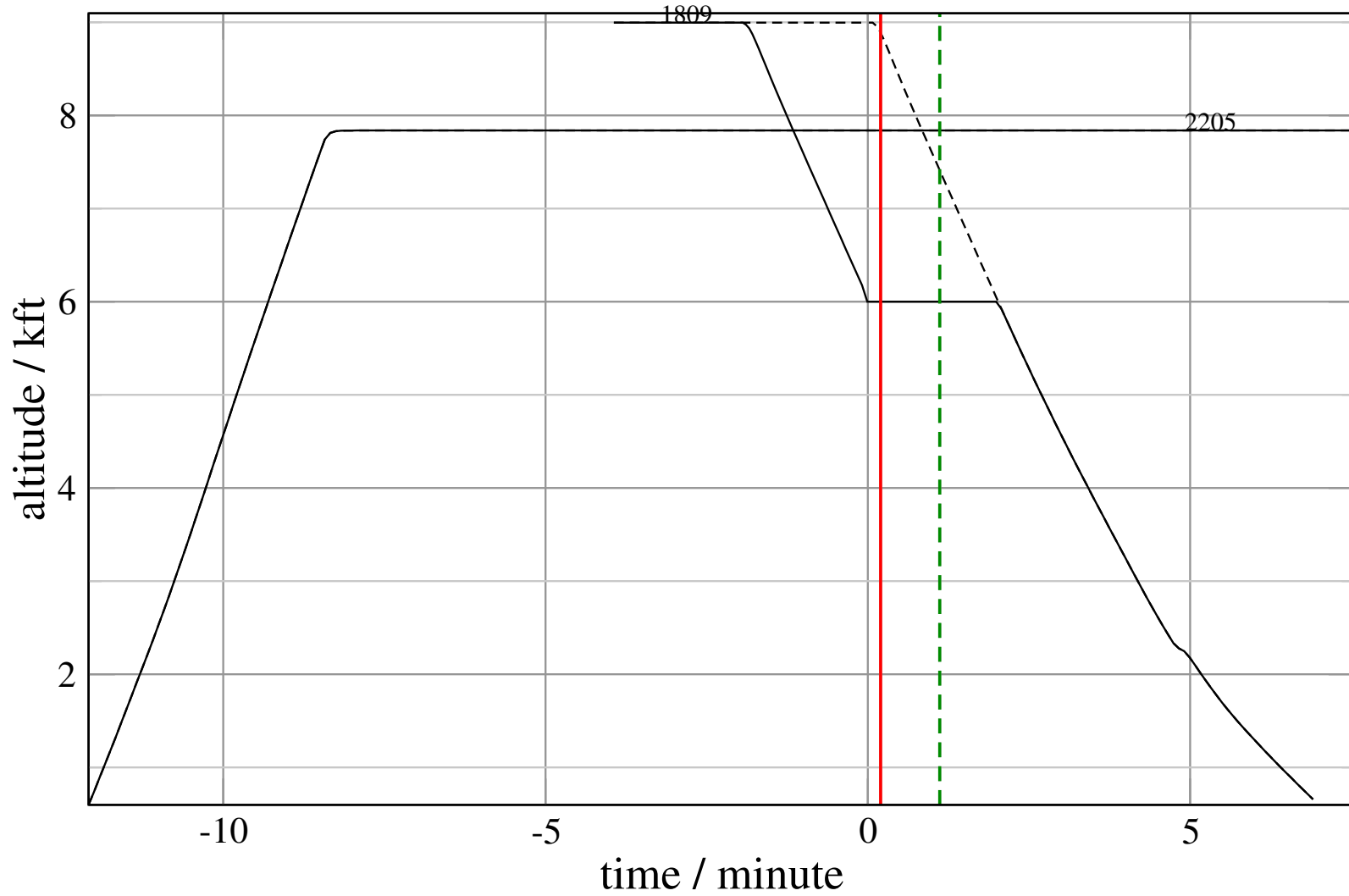
+ A1809C-D2205D 0.493H->1.502V: A1809C temp alt 6.0 kft, 2.0 Min (+0 s) 1809-2205-24





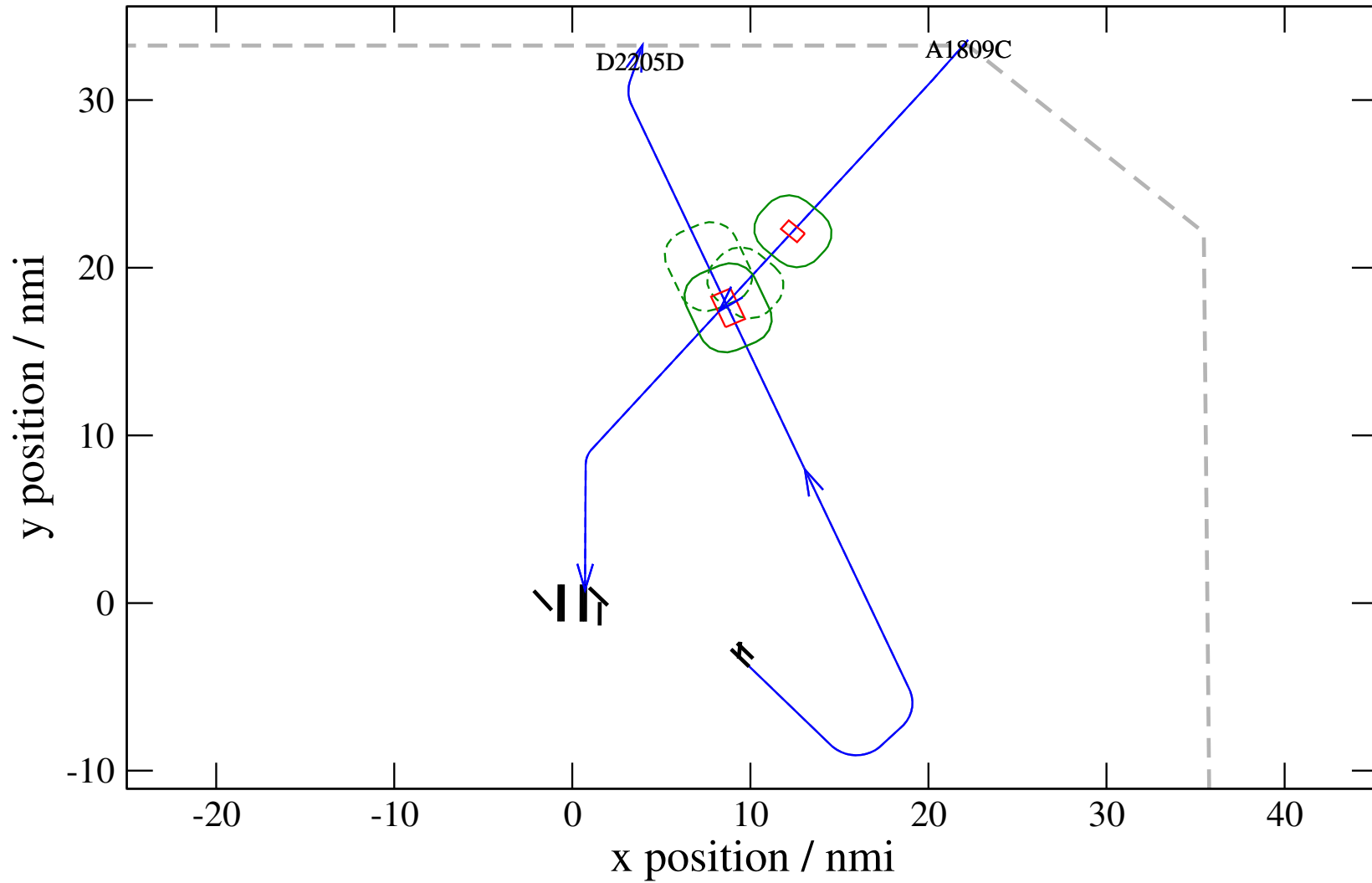
# Maneuver Altitude Profiles

+ A1809C-D2205D 0.493H->1.502V: A1809C temp alt 6.0 kft, 2.0 Min (+0 s) 1809-2205-24



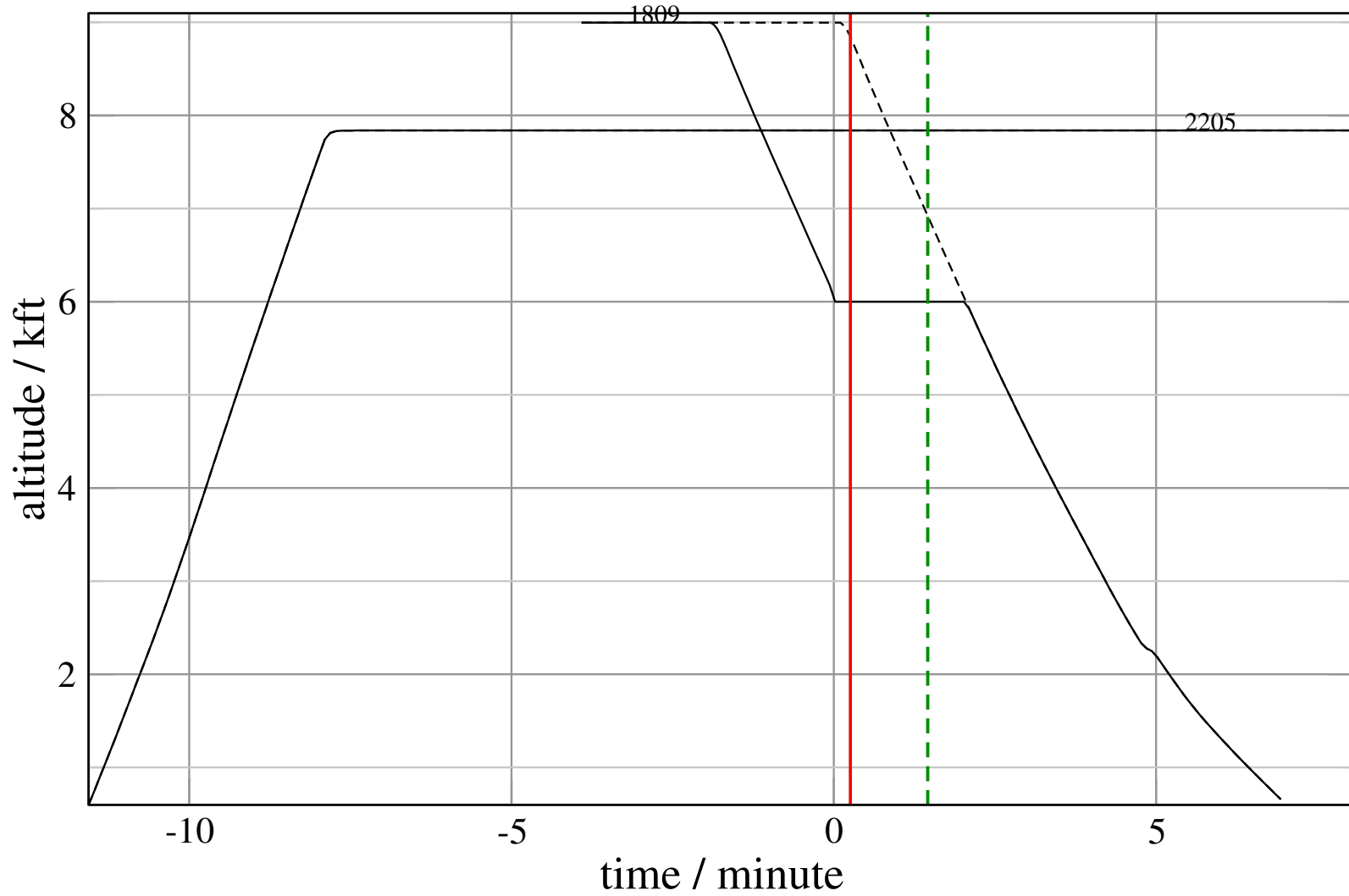
# Maneuver Planview

+ A1809C-D2205D 0.162H->1.511H: A1809C temp alt 6.0 kft, 2.0 Min (+0 s) 1809-2205-25



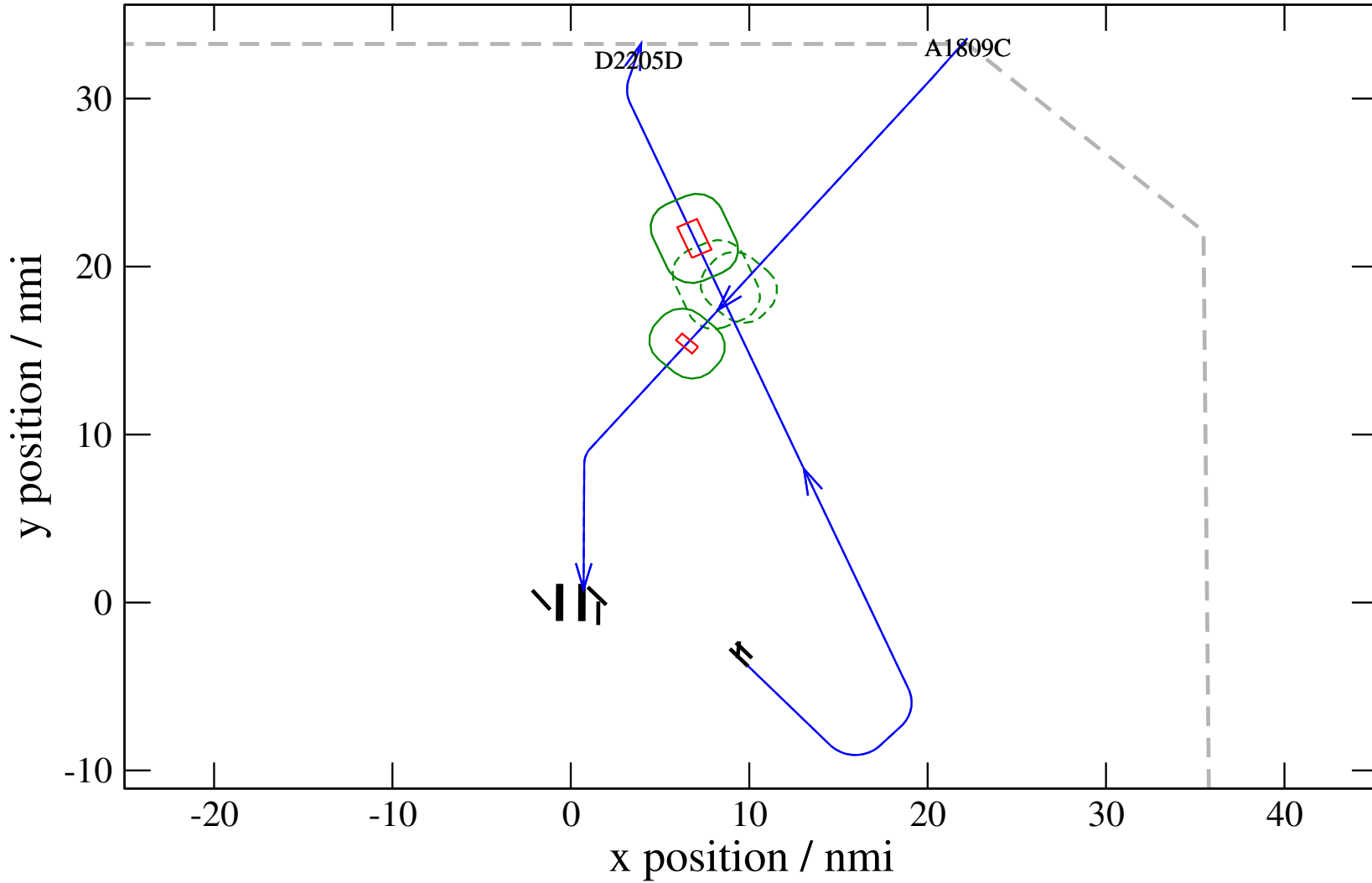
# Maneuver Altitude Profiles

+ A1809C-D2205D 0.162H->1.511H: A1809C temp alt 6.0 kft, 2.0 Min (+0 s) 1809-2205-25



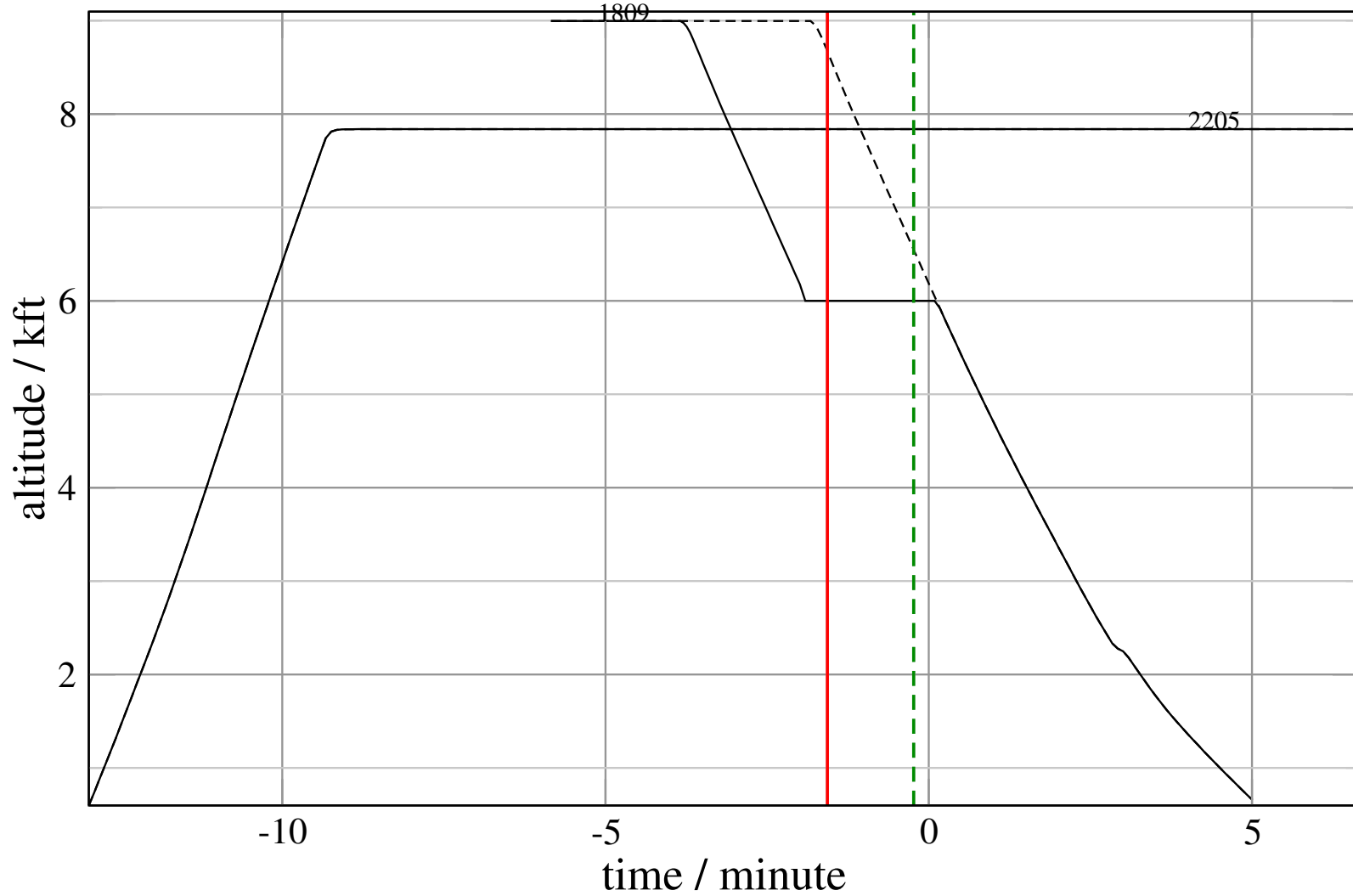
# Maneuver Planview

+ A1809C-D2205D 0.020H->1.515H: A1809C temp alt 6.0 kft, 2.0 Min (+0 s) 1809-2205-26



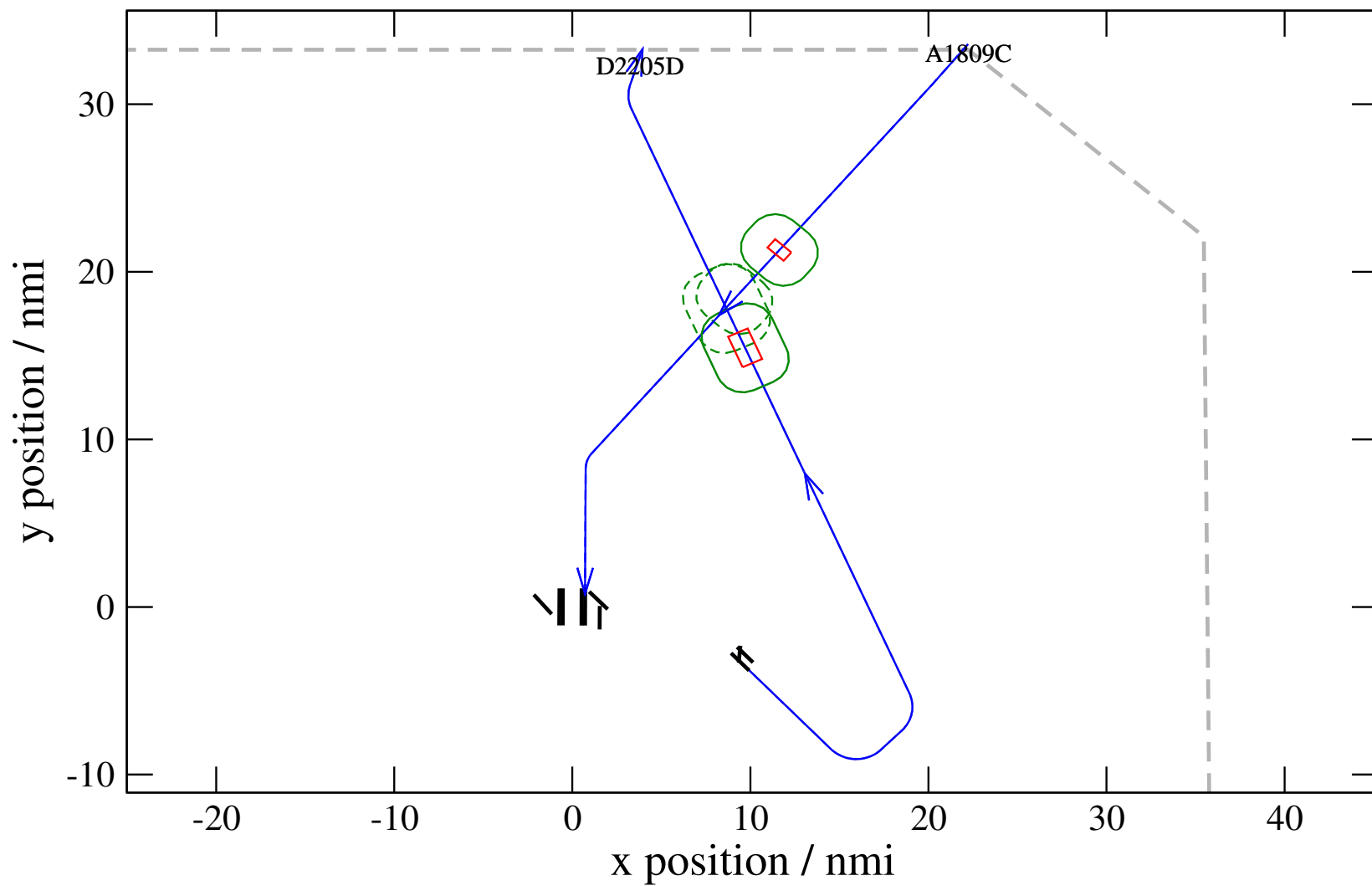
# Maneuver Altitude Profiles

+ A1809C-D2205D 0.020H->1.515H: A1809C temp alt 6.0 kft, 2.0 Min (+0 s) 1809-2205-26



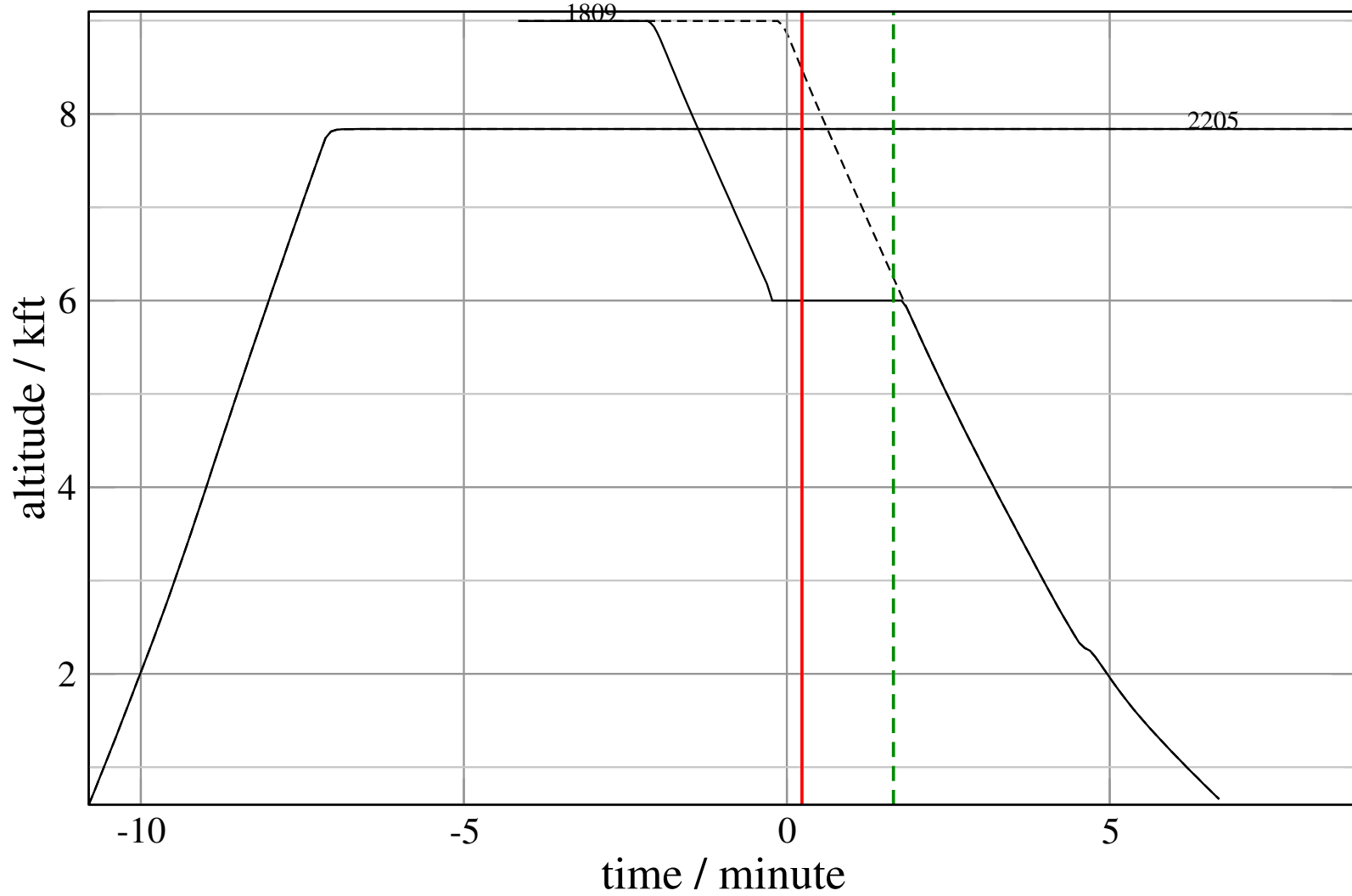
# Maneuver Planview

+ A1809C-D2205D 0.020H->1.506H: A1809C temp alt 6.0 kft, 2.0 Min (+0 s) 1809-2205-27



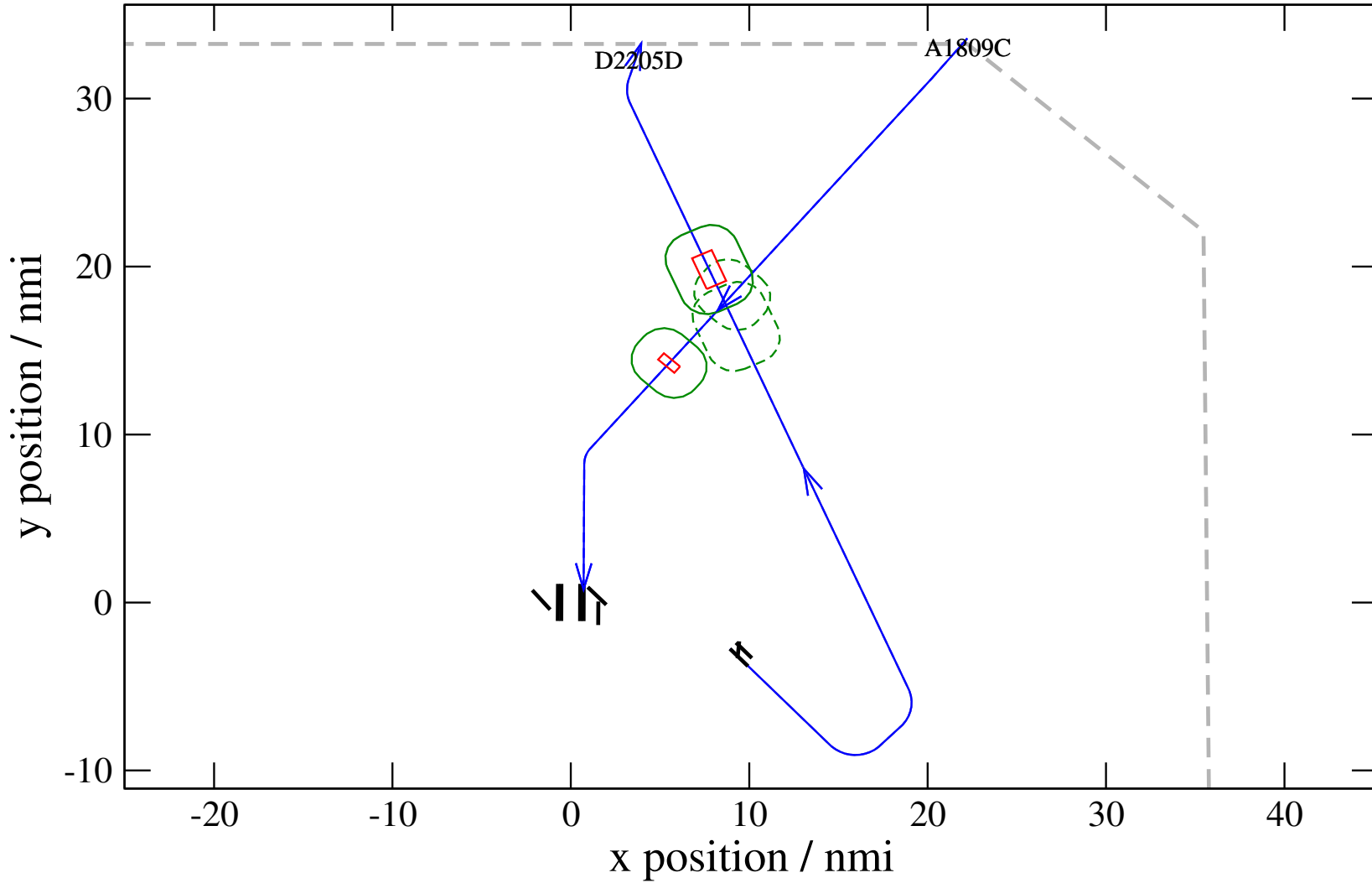
# Maneuver Altitude Profiles

+ A1809C-D2205D 0.020H->1.506H: A1809C temp alt 6.0 kft, 2.0 Min (+0 s) 1809-2205-27



# Maneuver Planview

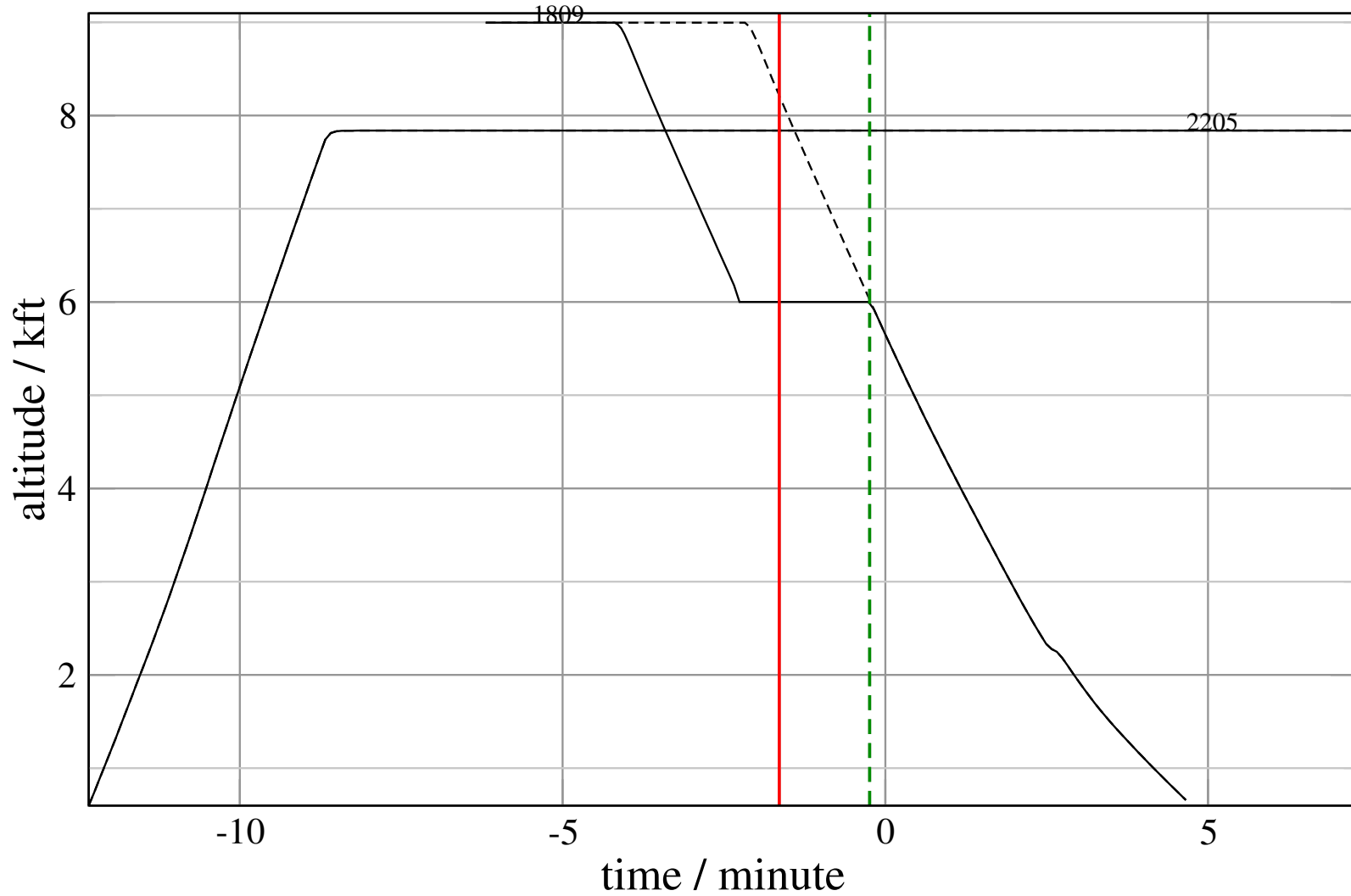
+ A1809C-D2205D 0.130H->1.506H: A1809C temp alt 6.0 kft, 2.0 Min (+0 s) 1809-2205-28





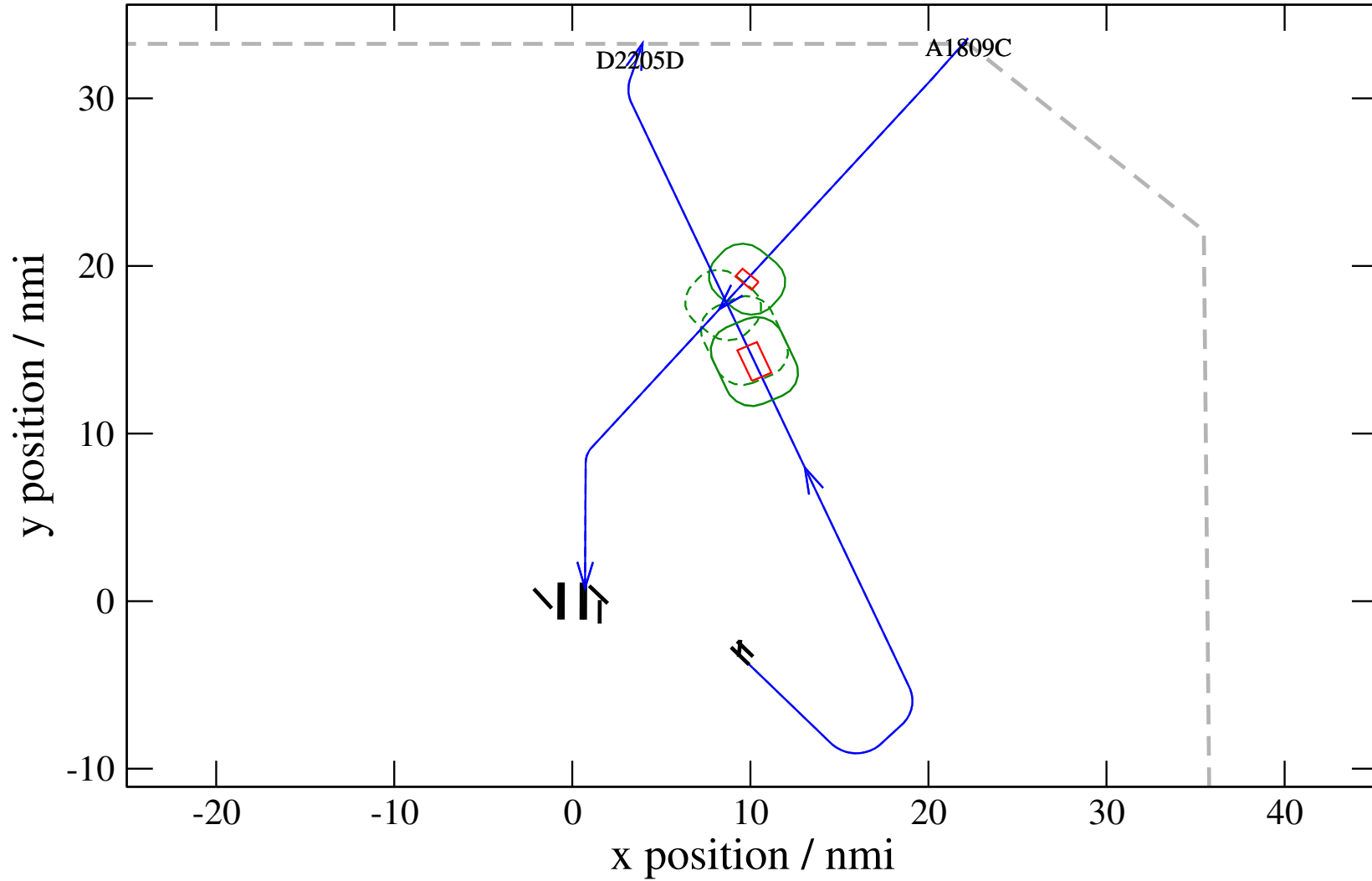
# Maneuver Altitude Profiles

+ A1809C-D2205D 0.130H->1.506H: A1809C temp alt 6.0 kft, 2.0 Min (+0 s) 1809-2205-28



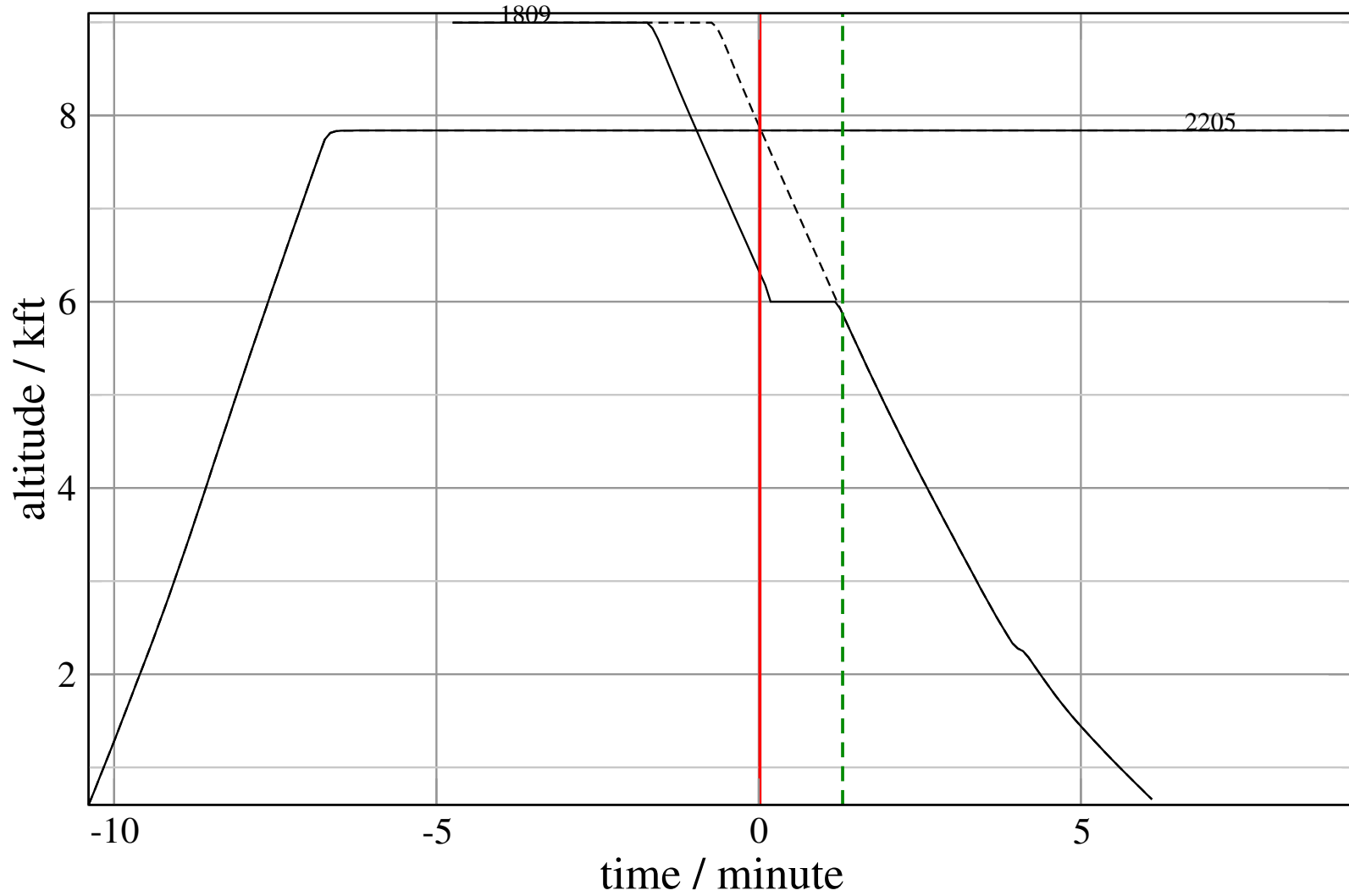
# Maneuver Planview

+ A1809C-D2205D 0.337V->1.202V: A1809C temp alt 6.0 kft, 1.0 Min (+0 s) 1809-2205-29



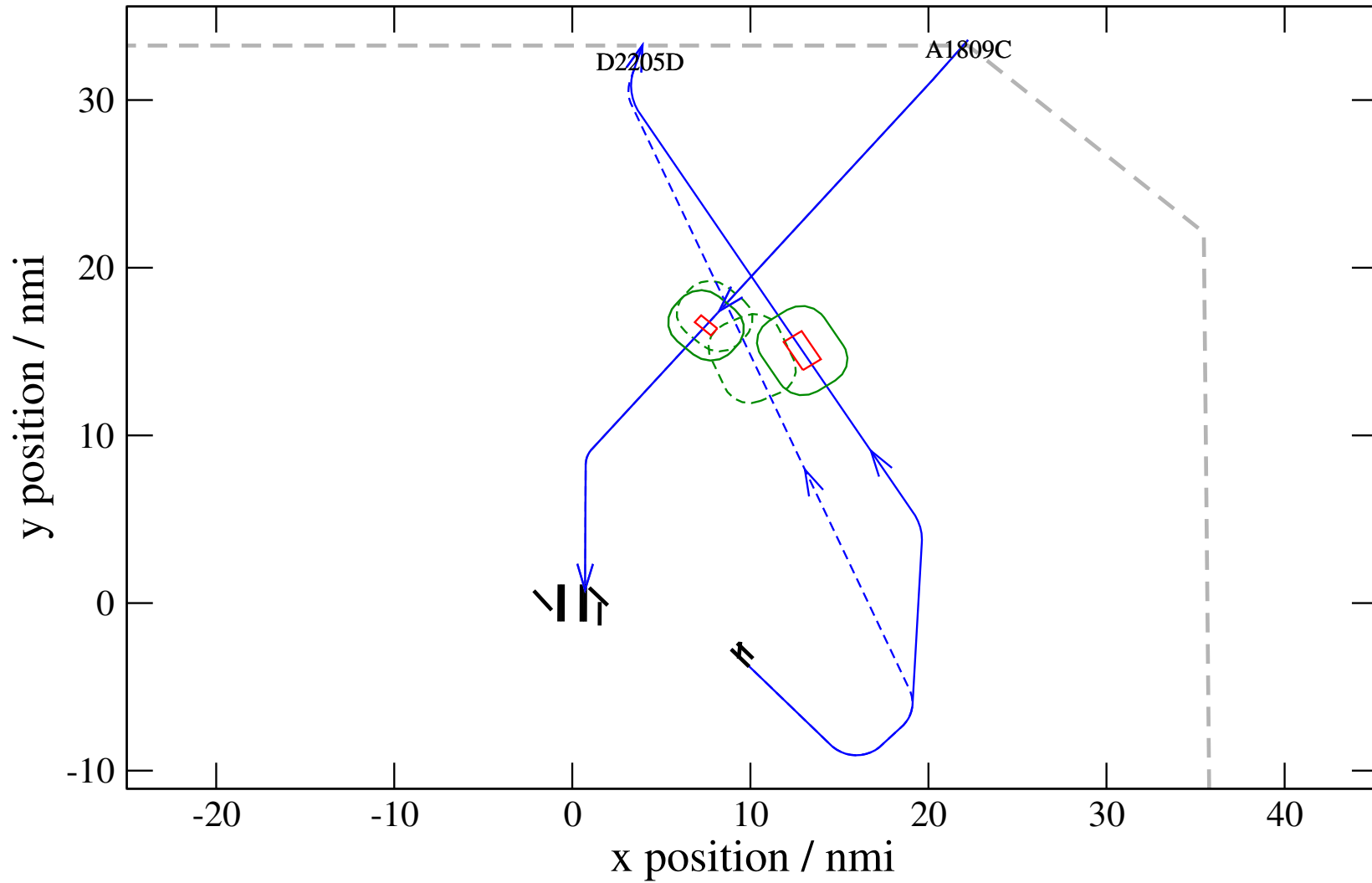
# Maneuver Altitude Profiles

+ A1809C-D2205D 0.337V->1.202V: A1809C temp alt 6.0 kft, 1.0 Min (+0 s) 1809-2205-29



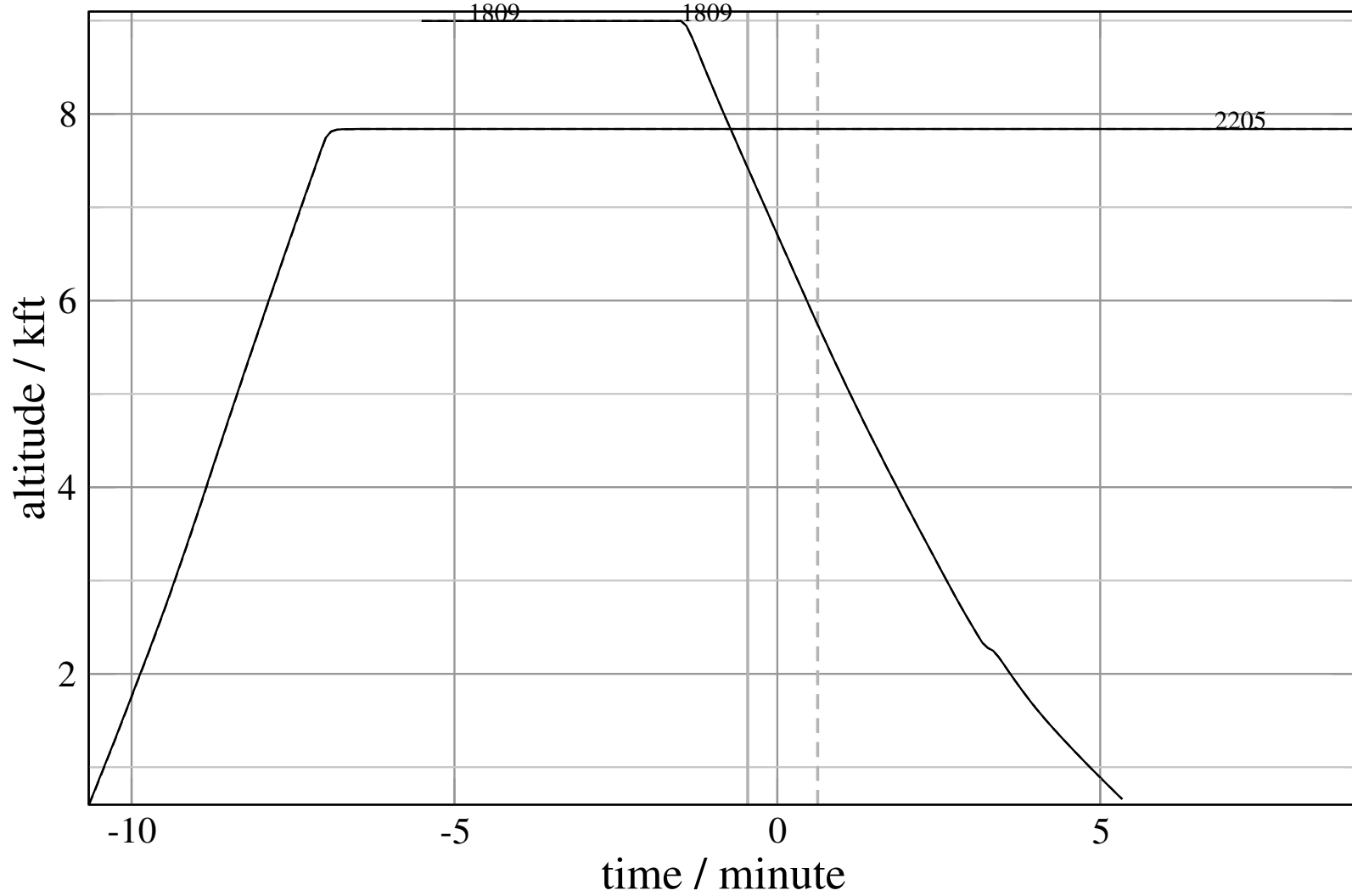
# Maneuver Planview

+ D2205D-A1809C 0.588V->1.270H: D2205D reroute2 0 nm, -40 deg, 12 nm (+25 s) 1809-2205-30



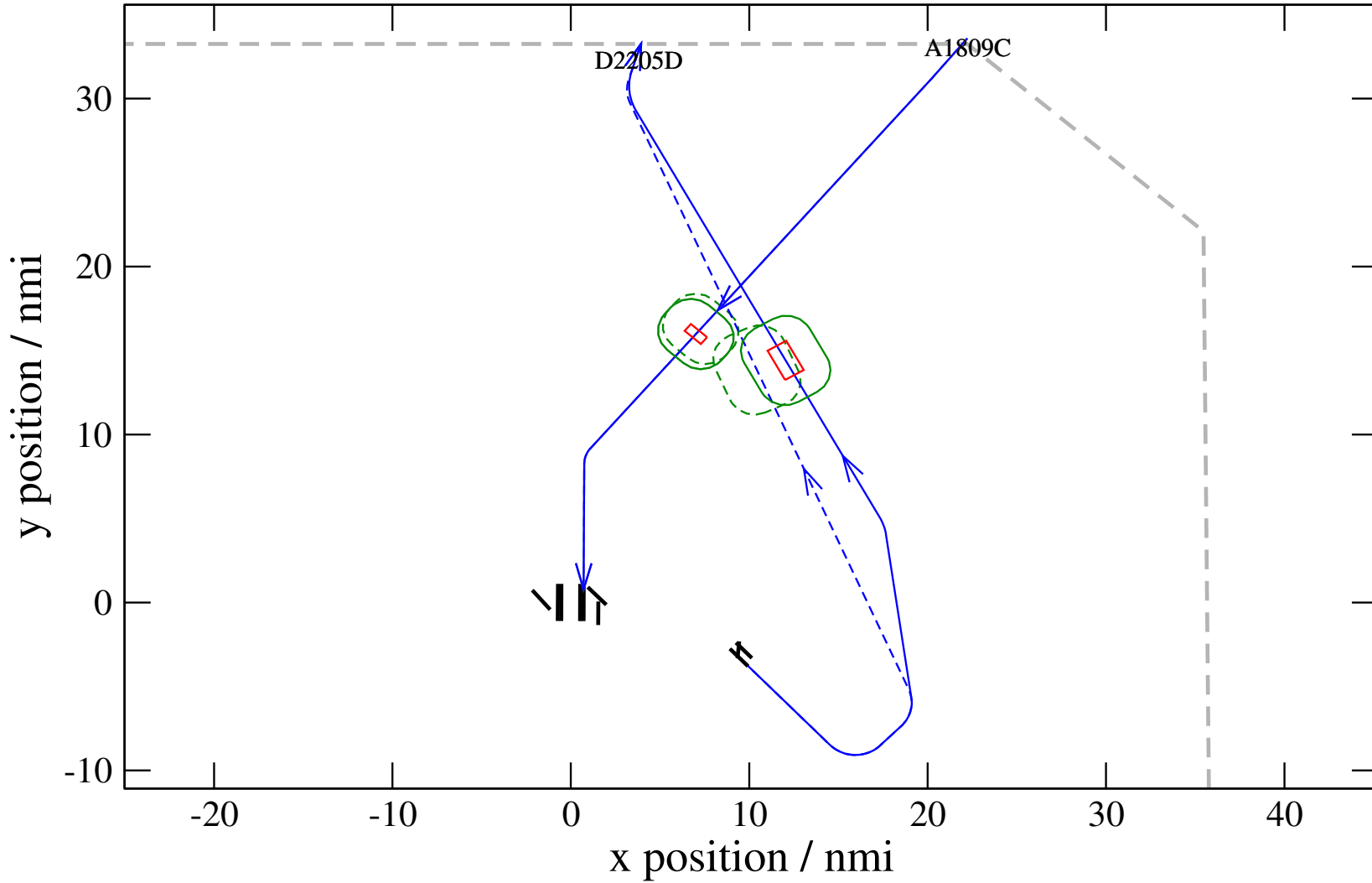
# Maneuver Altitude Profiles

+ D2205D-A1809C 0.588V->1.270H: D2205D reroute2 0 nm, -40 deg, 12 nm (+25 s) 1809-2205-30



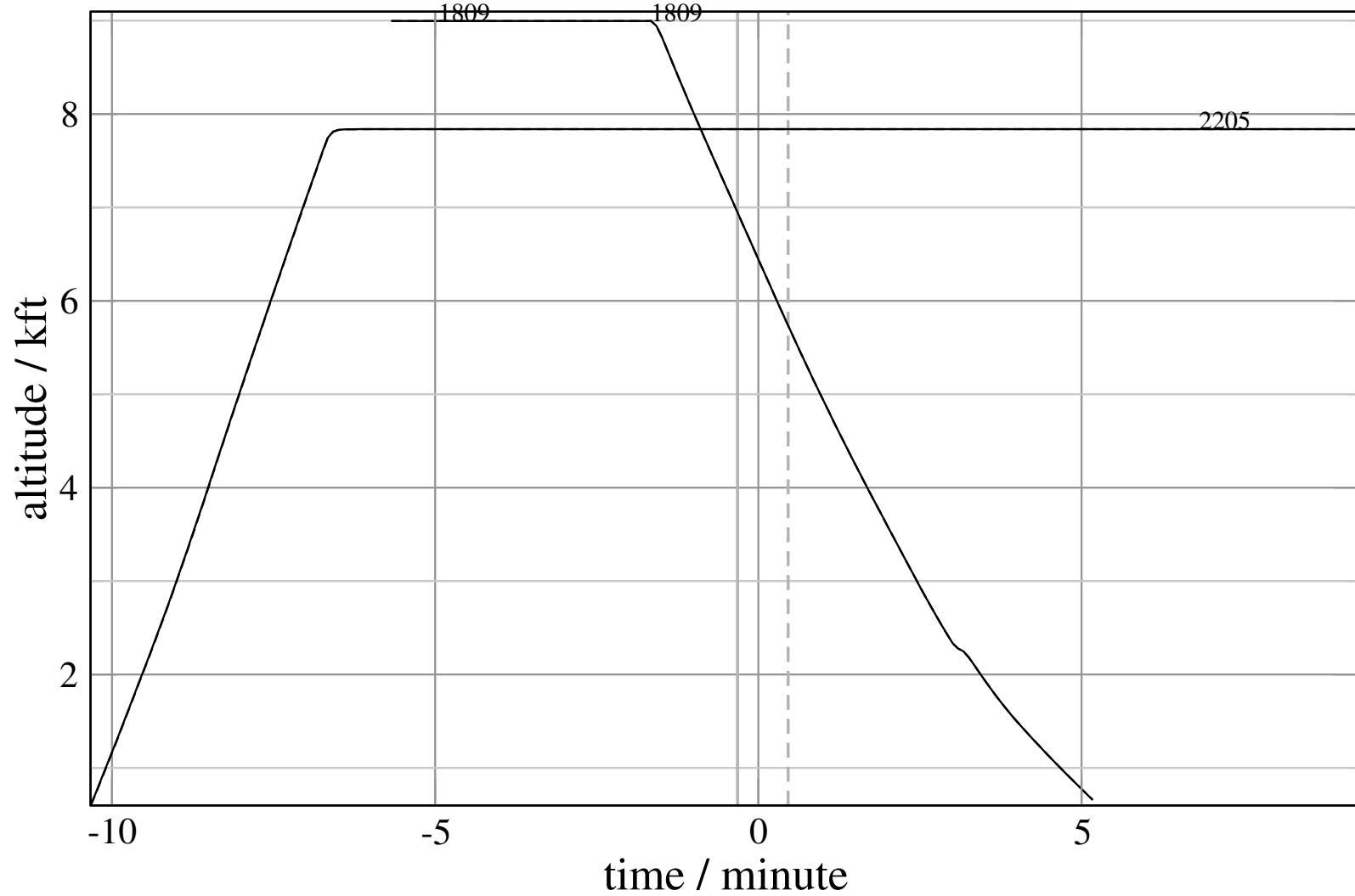
# Maneuver Planview

+ D2205D-A1809C 0.963V->1.162H: D2205D reroute2 0 nm, -50 deg, 12 nm (+8 s) 1809-2205-31



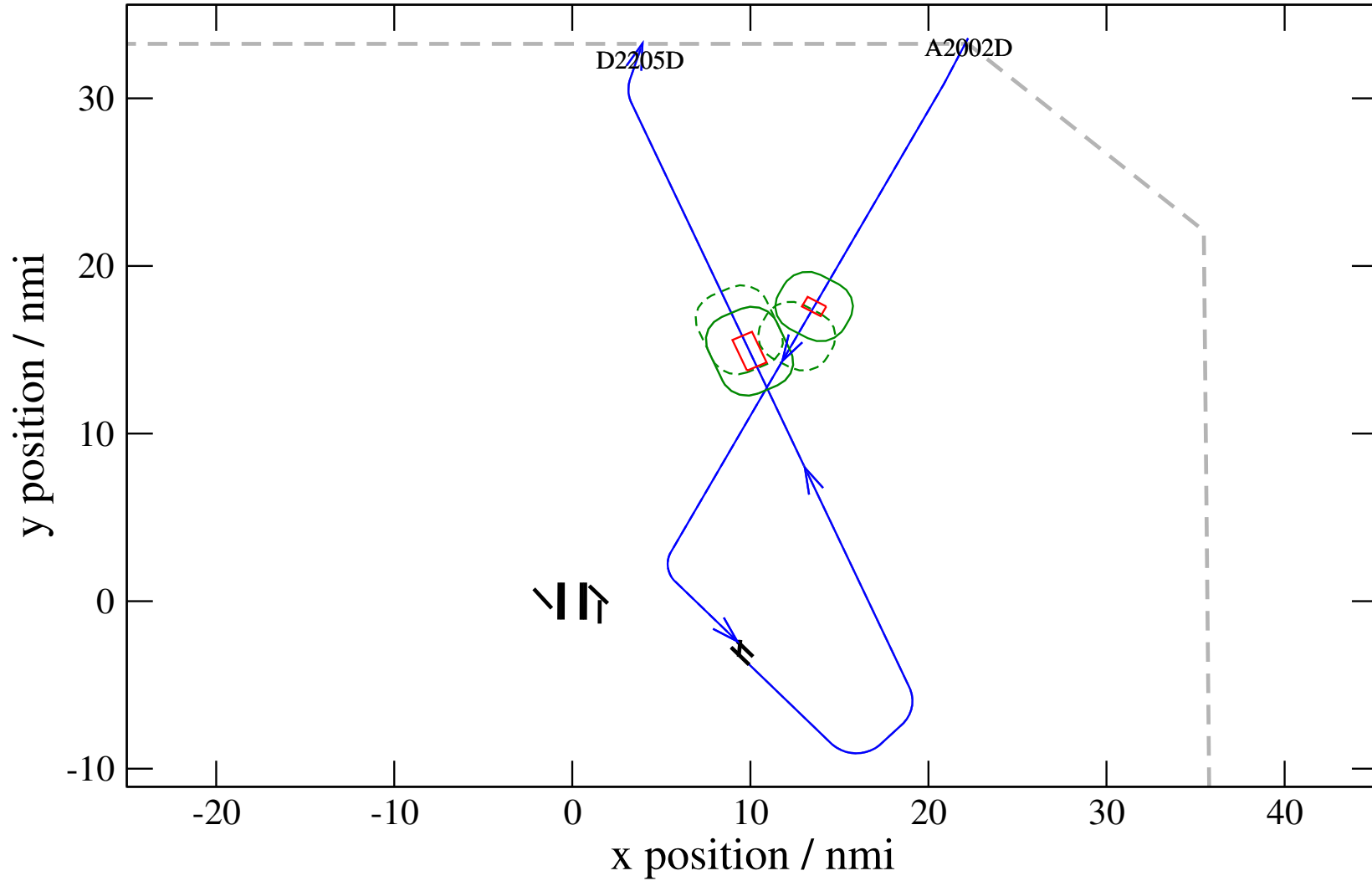
# Maneuver Altitude Profiles

+ D2205D-A1809C 0.963V->1.162H: D2205D reroute2 0 nm, -50 deg, 12 nm (+8 s) 1809-2205-31



# Maneuver Planview

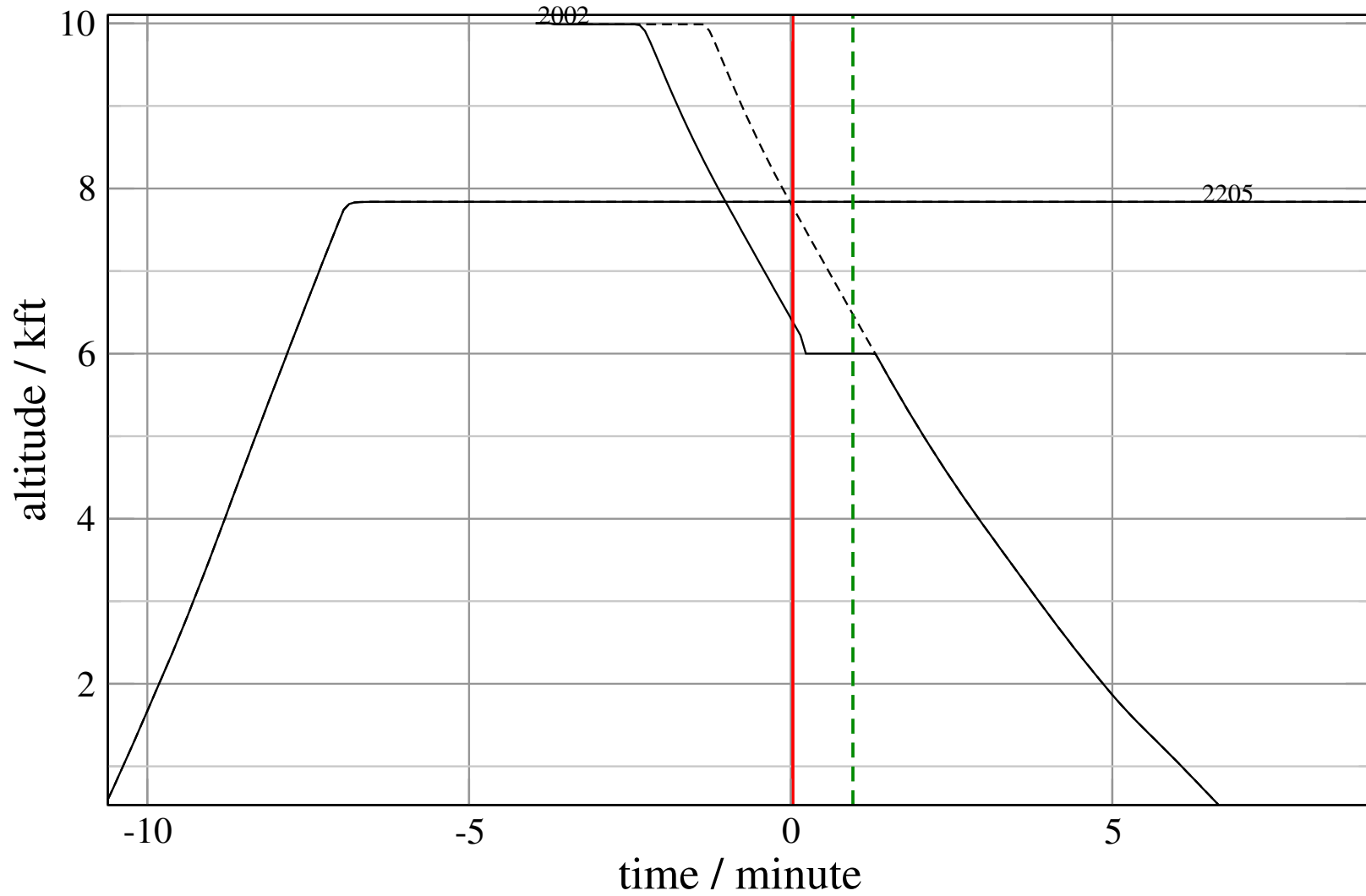
+ A2002D-D2205D 0.544V->1.184V: A2002D temp alt 6.0 kft, 1.0 Min (+0 s) 2002-2205-27





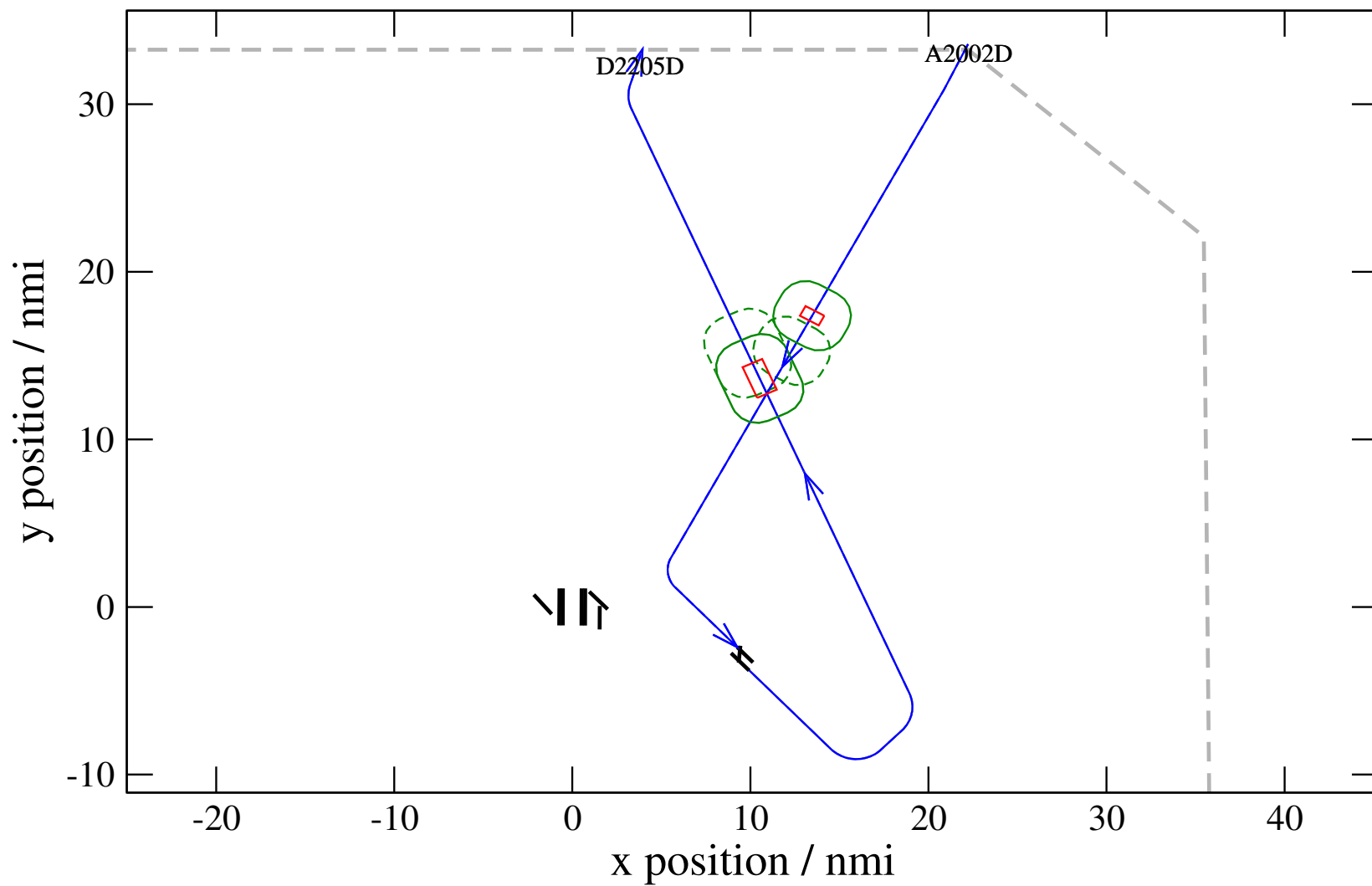
# Maneuver Altitude Profiles

+ A2002D-D2205D 0.544V->1.184V: A2002D temp alt 6.0 kft, 1.0 Min (+0 s) 2002-2205-27



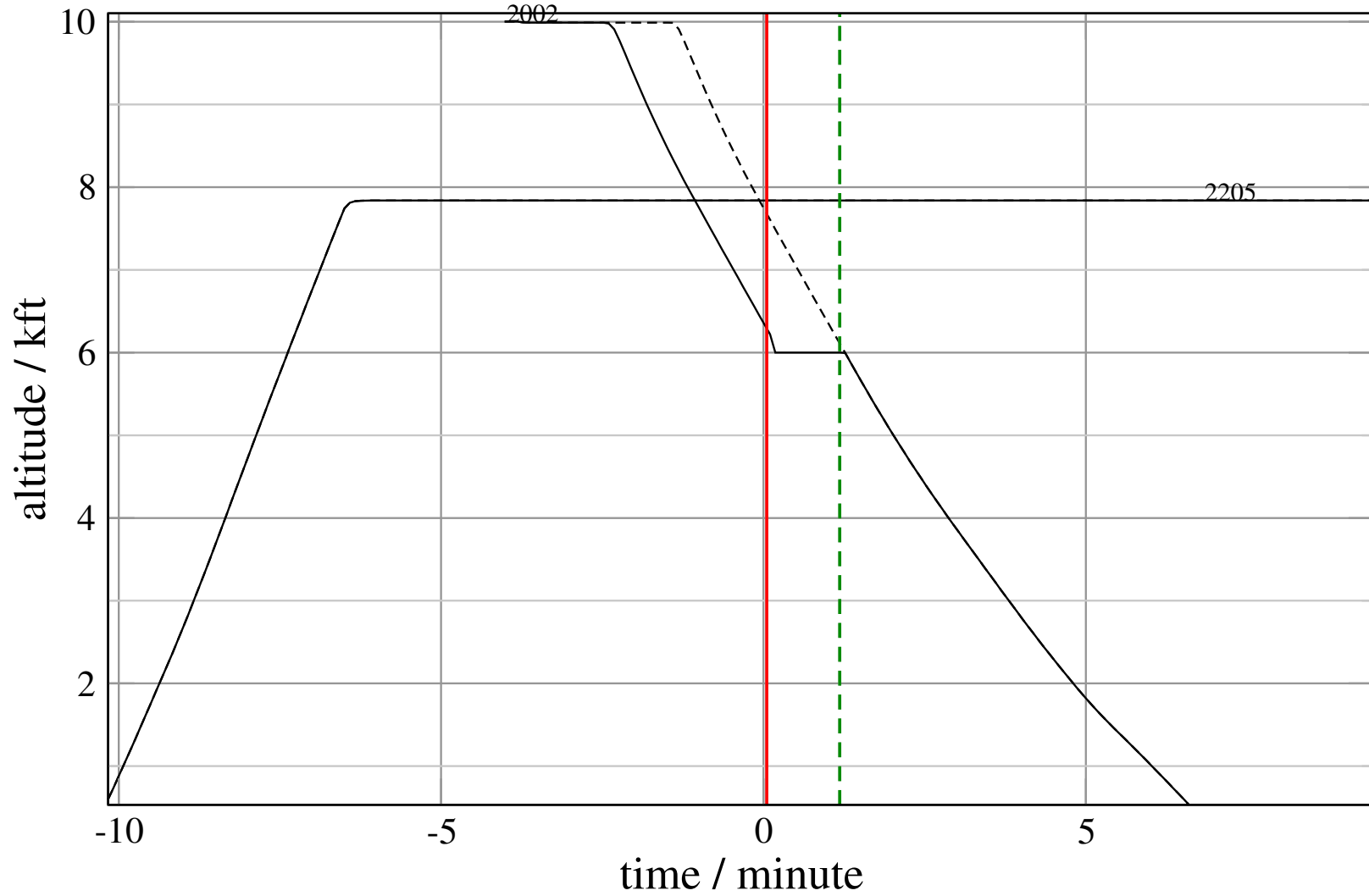
# Maneuver Planview

+ A2002D-D2205D 0.539V->1.254V: A2002D temp alt 6.0 kft, 1.0 Min (+0 s) 2002-2205-28



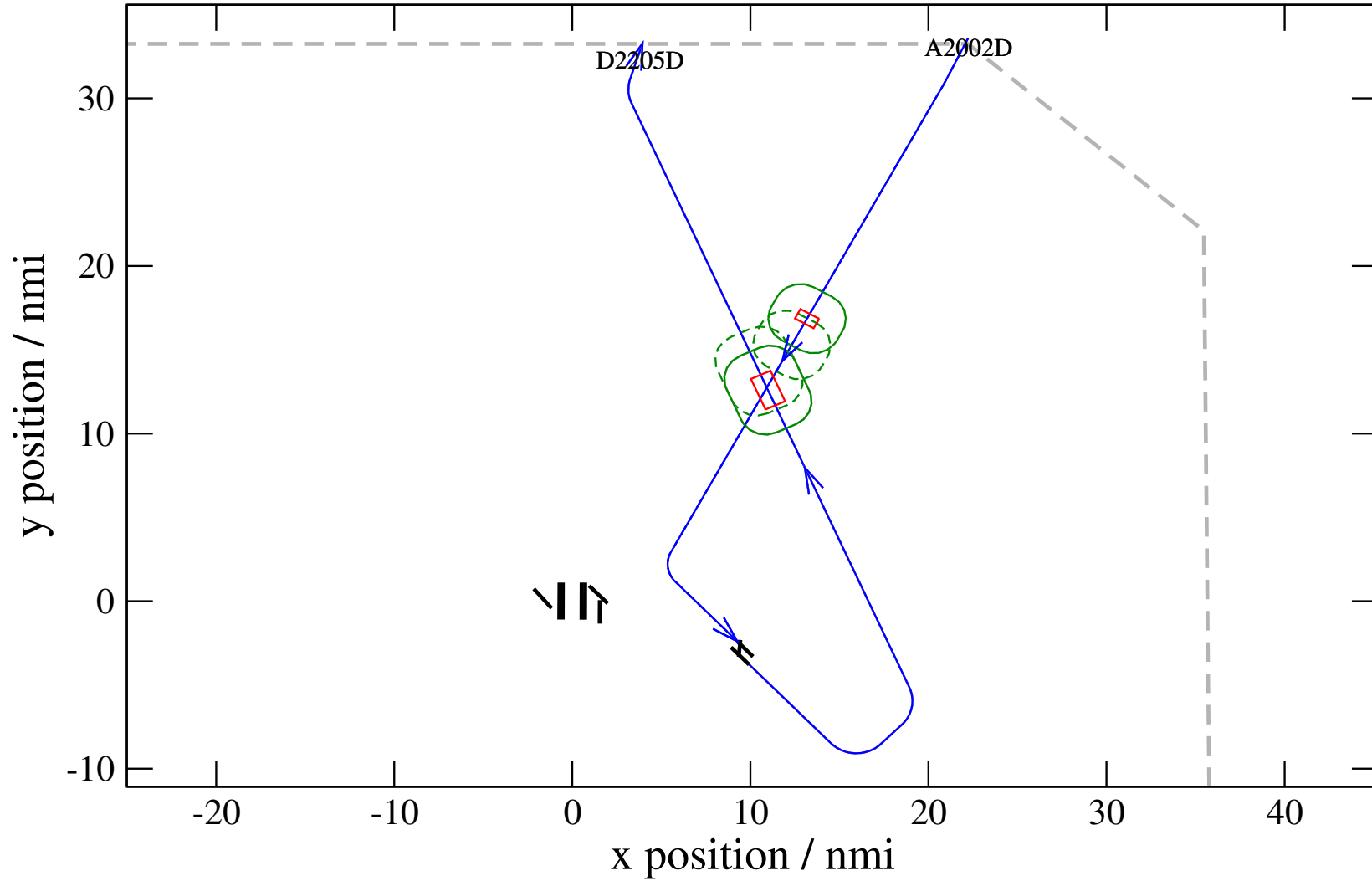
# Maneuver Altitude Profiles

+ A2002D-D2205D 0.539V->1.254V: A2002D temp alt 6.0 kft, 1.0 Min (+0 s) 2002-2205-28



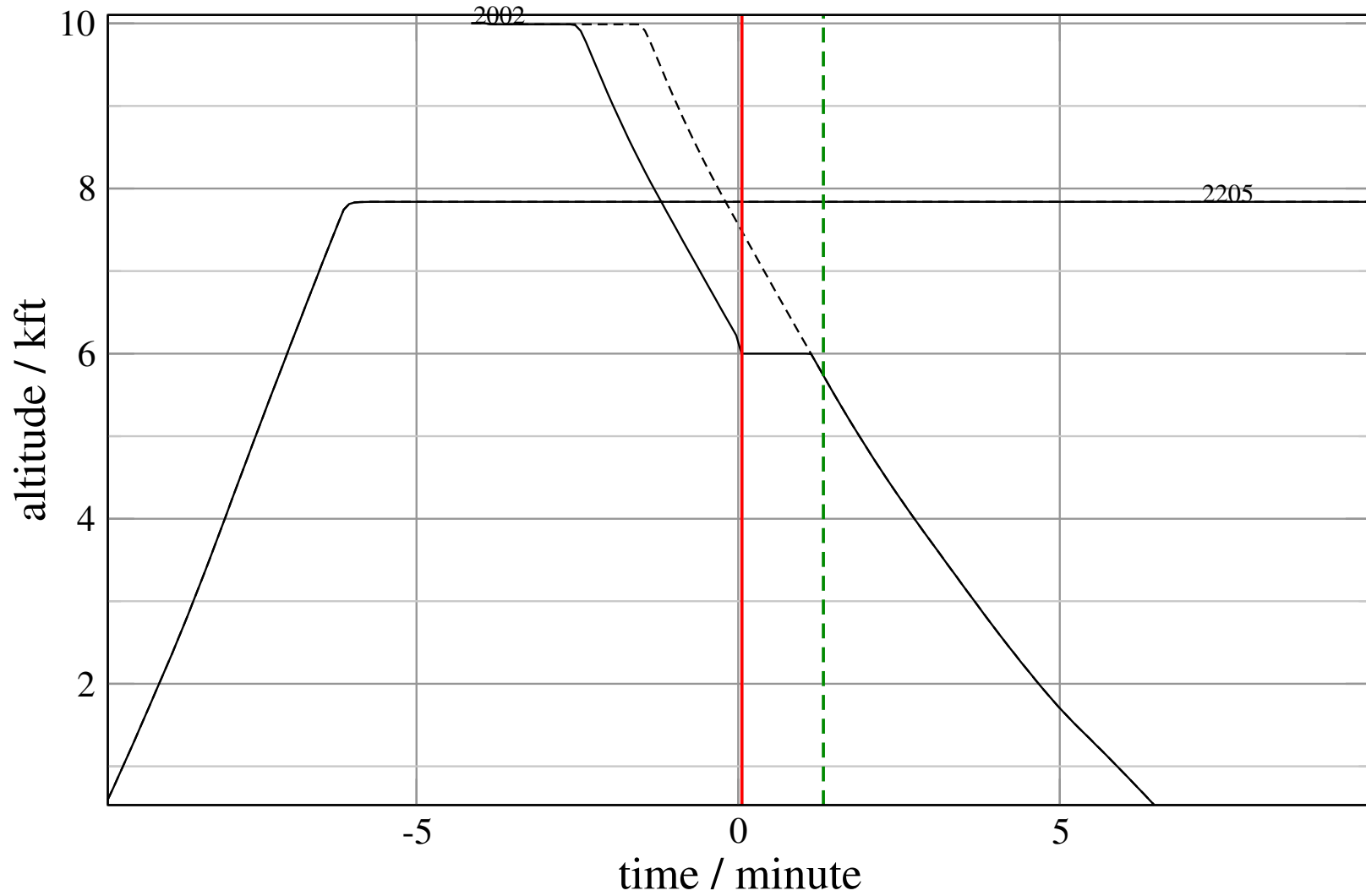
# Maneuver Planview

+ A2002D-D2205D 0.544H->1.361V: A2002D temp alt 6.0 kft, 1.0 Min (+0 s) 2002-2205-29



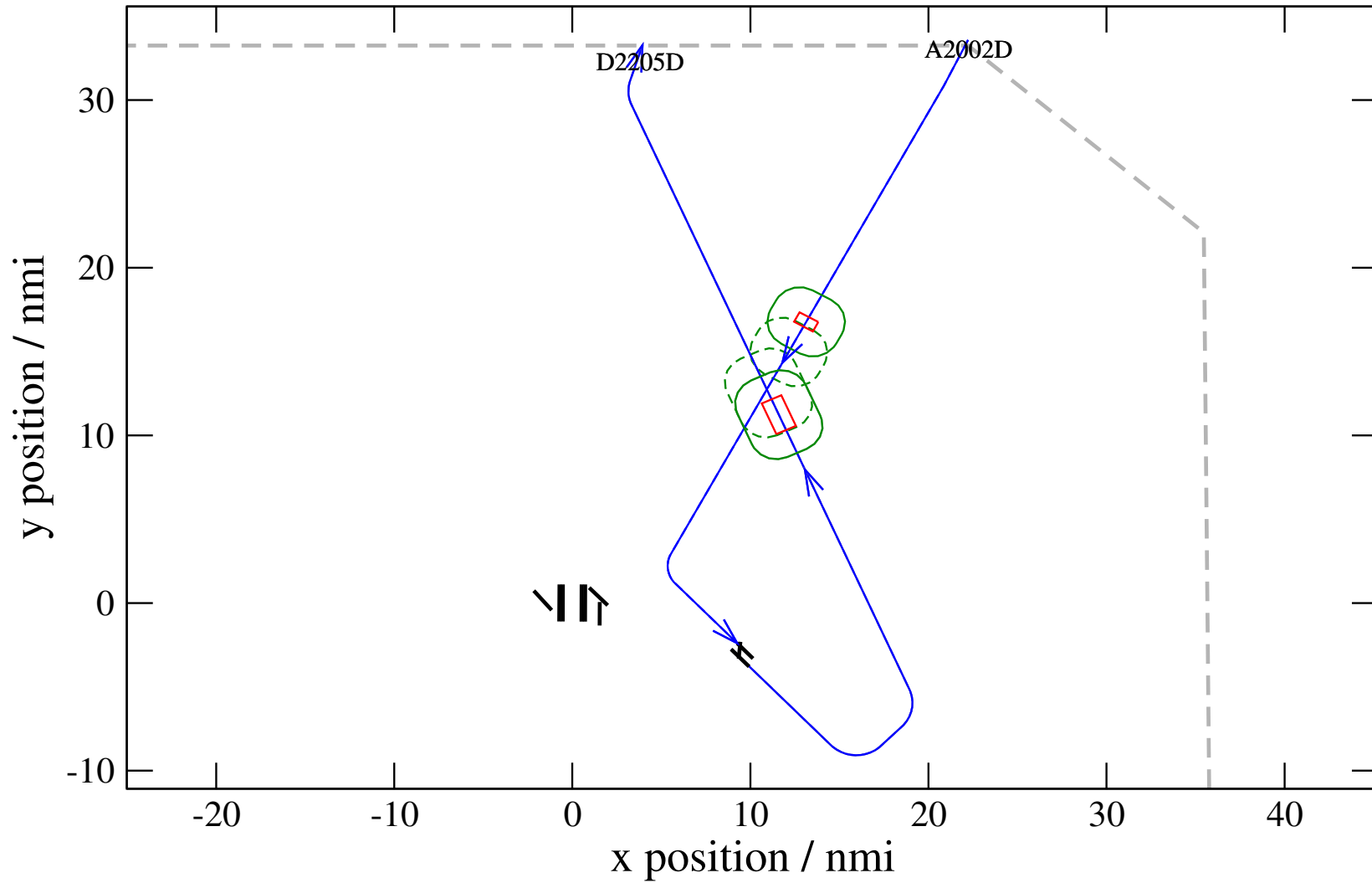
# Maneuver Altitude Profiles

+ A2002D-D2205D 0.544H->1.361V: A2002D temp alt 6.0 kft, 1.0 Min (+0 s) 2002-2205-29



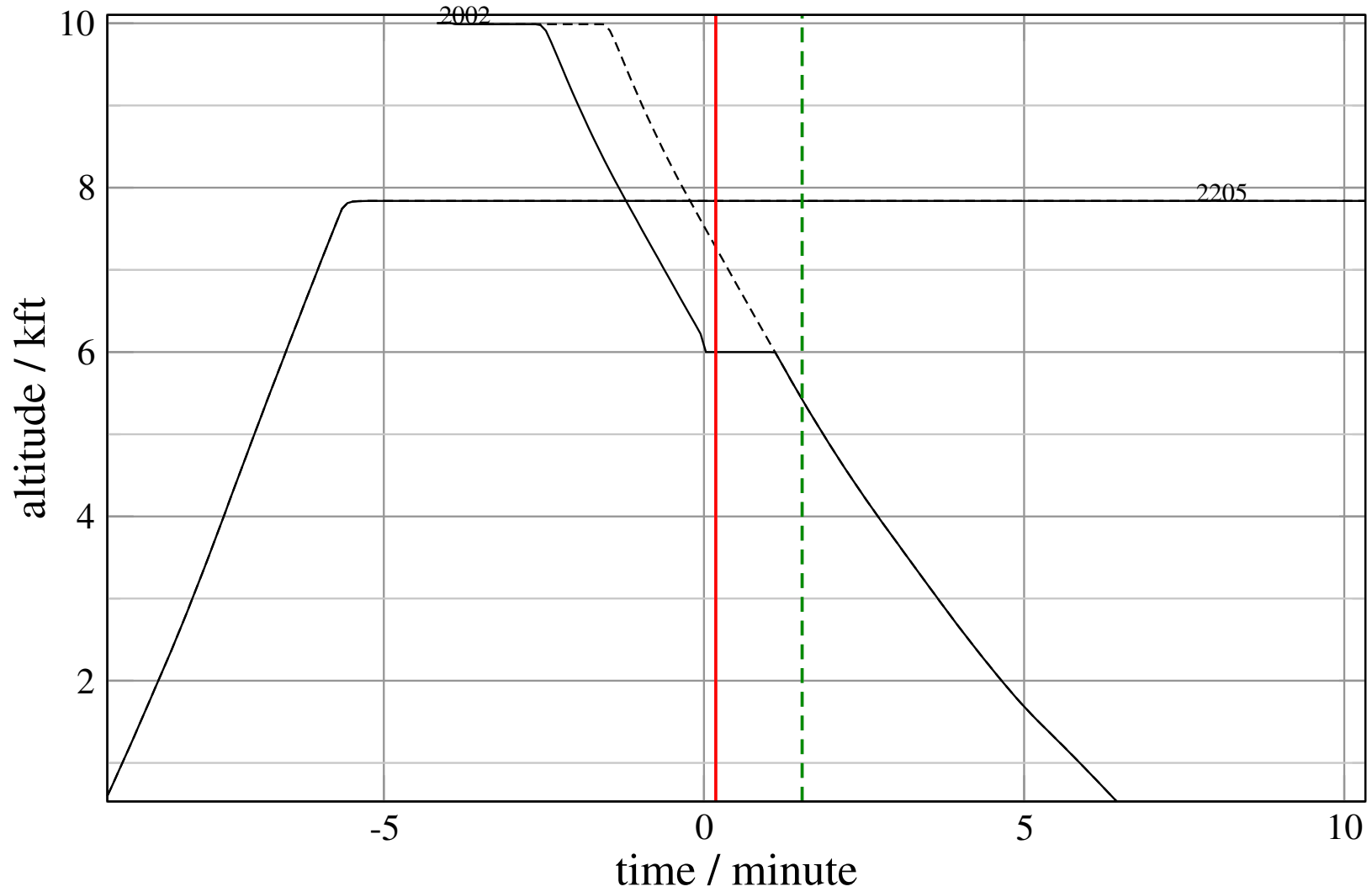
# Maneuver Planview

+ A2002D-D2205D 0.650V->1.530H: A2002D temp alt 6.0 kft, 1.0 Min (+0 s) 2002-2205-30



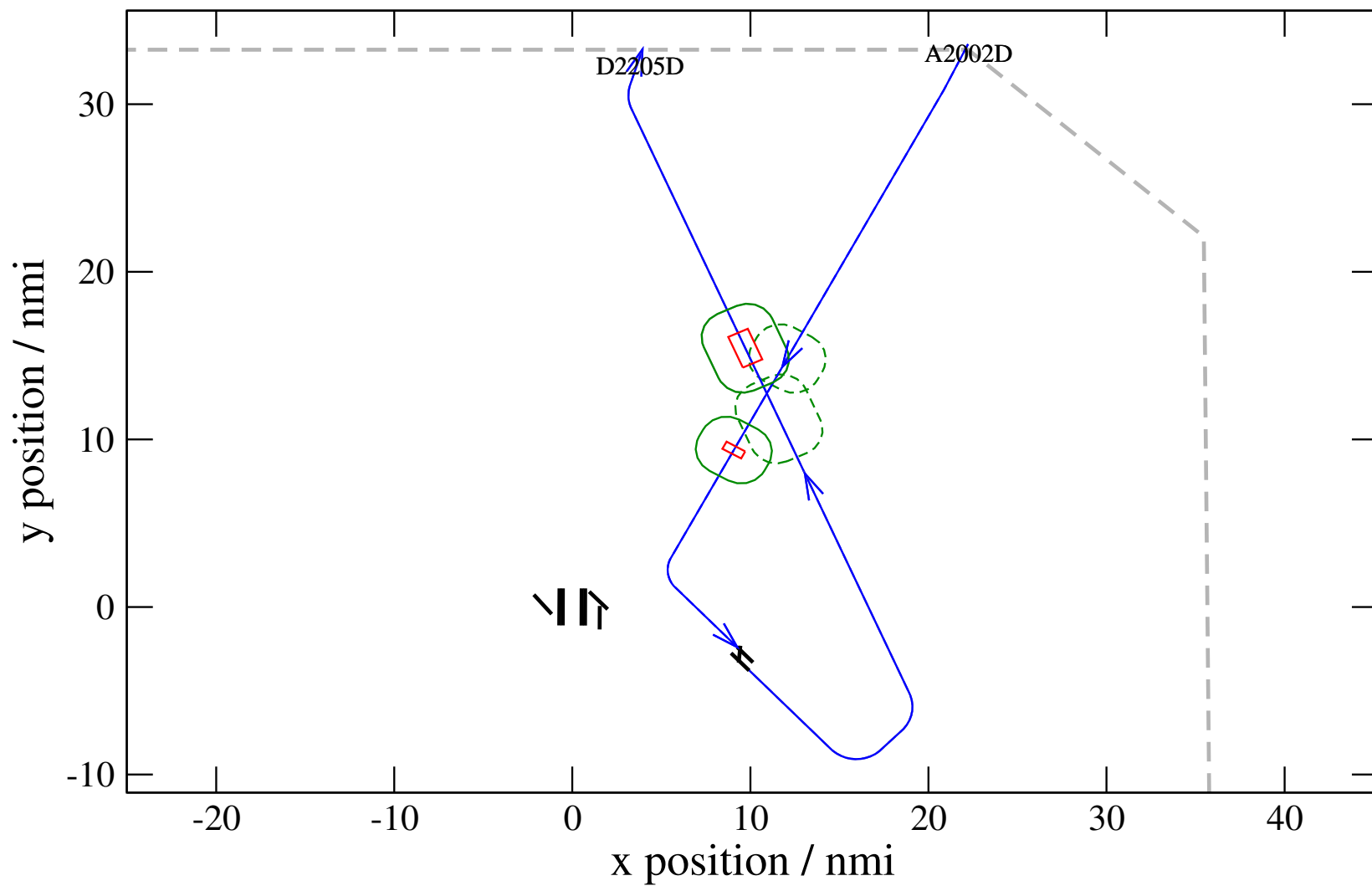
# Maneuver Altitude Profiles

+ A2002D-D2205D 0.650V->1.530H: A2002D temp alt 6.0 kft, 1.0 Min (+0 s) 2002-2205-30



# Maneuver Planview

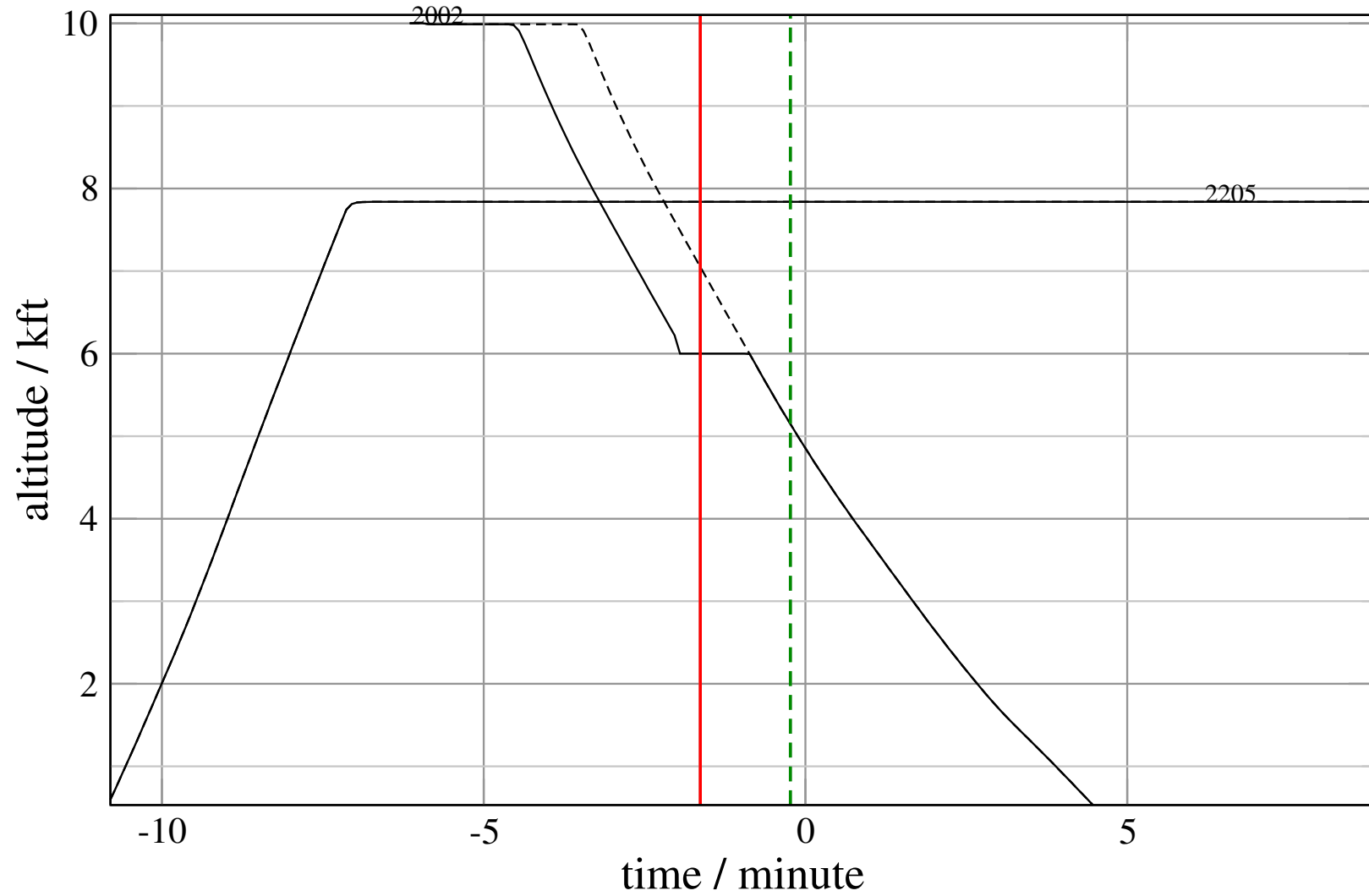
+ A2002D-D2205D 0.788H->1.505H: A2002D temp alt 6.0 kft, 1.0 Min (+0 s) 2002-2205-31





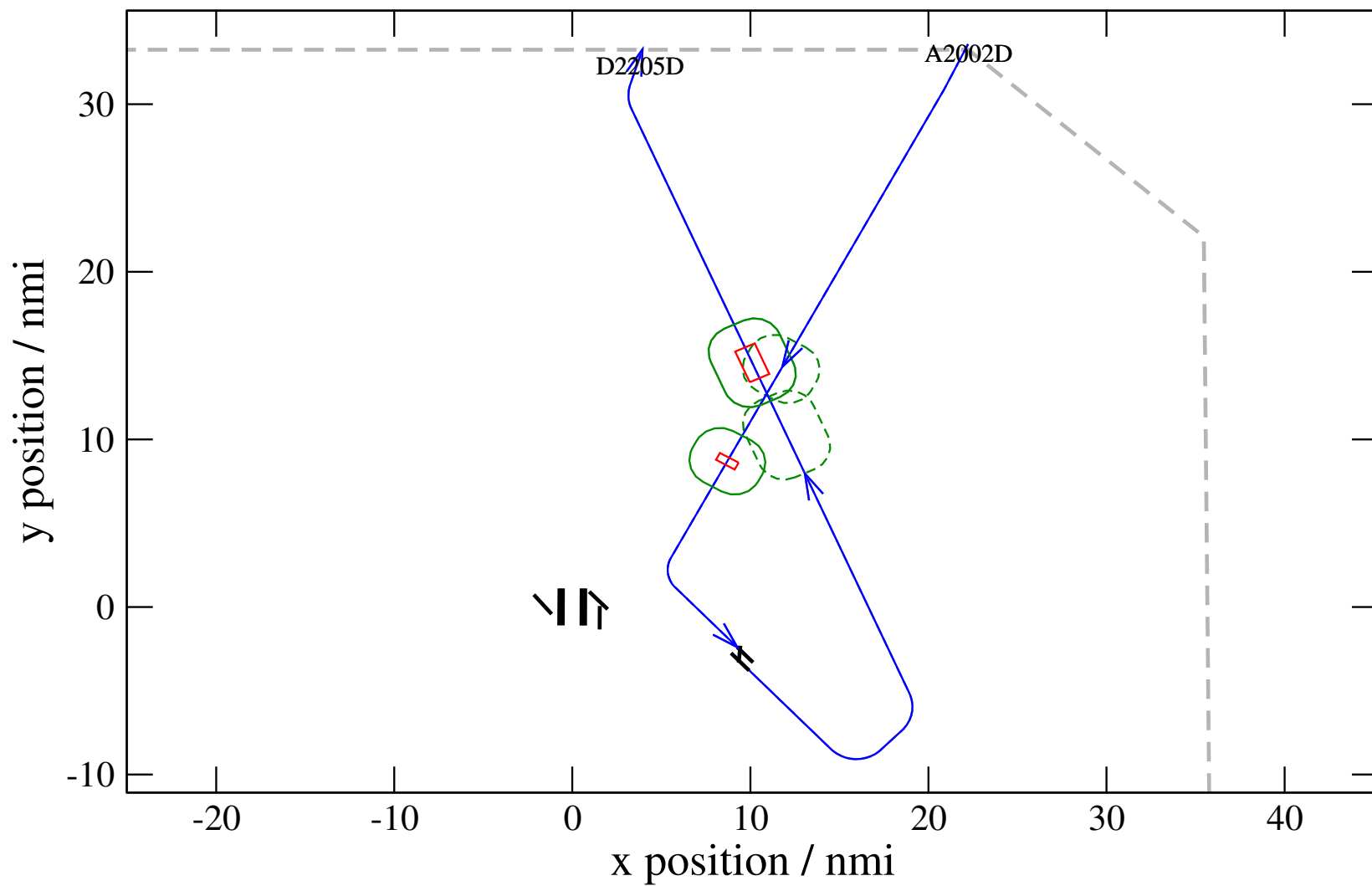
# Maneuver Altitude Profiles

+ A2002D-D2205D 0.788H->1.505H: A2002D temp alt 6.0 kft, 1.0 Min (+0 s) 2002-2205-31



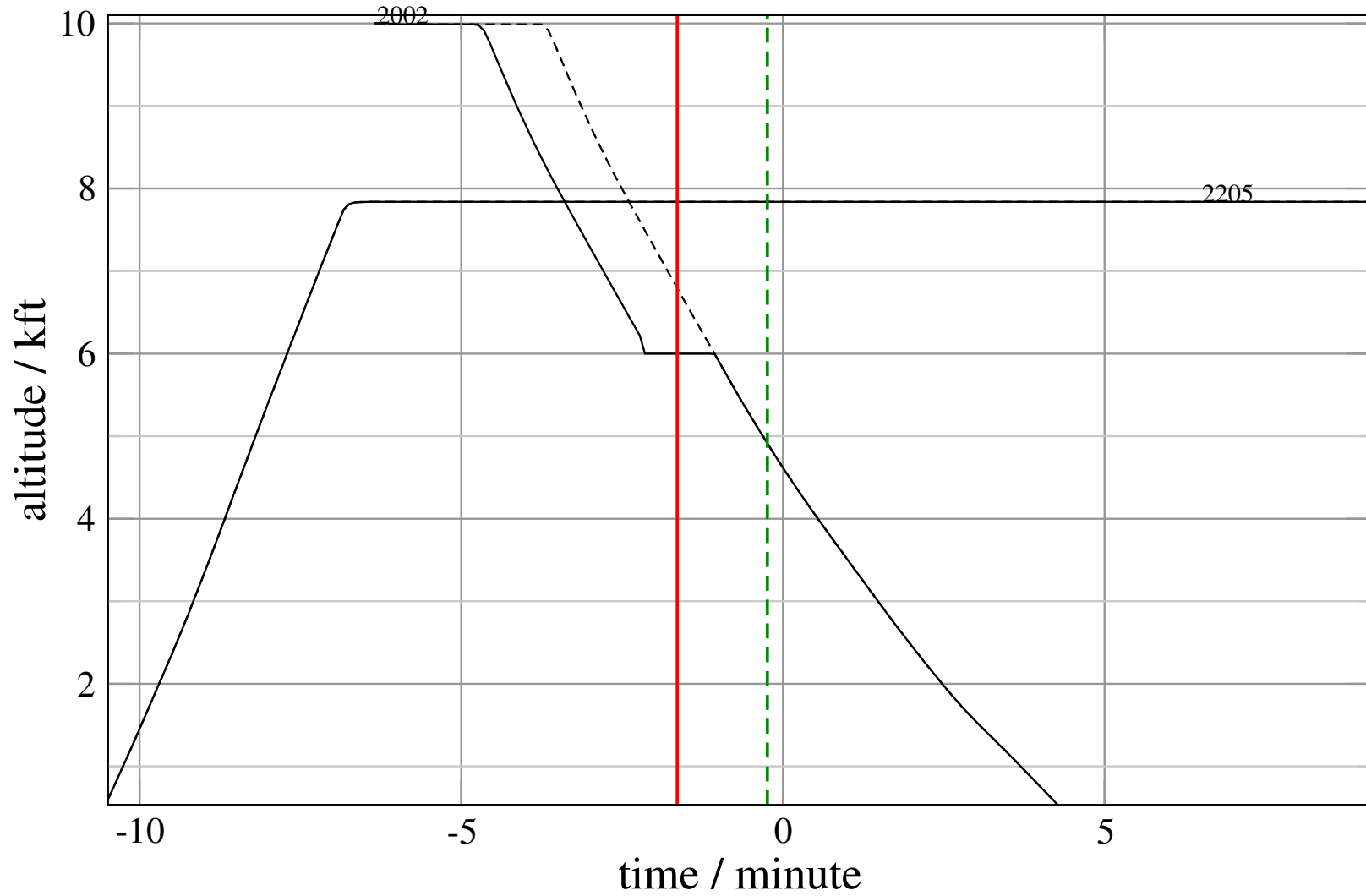
# Maneuver Planview

+ A2002D-D2205D 0.928V->1.514H: A2002D temp alt 6.0 kft, 1.0 Min (+0 s) 2002-2205-32



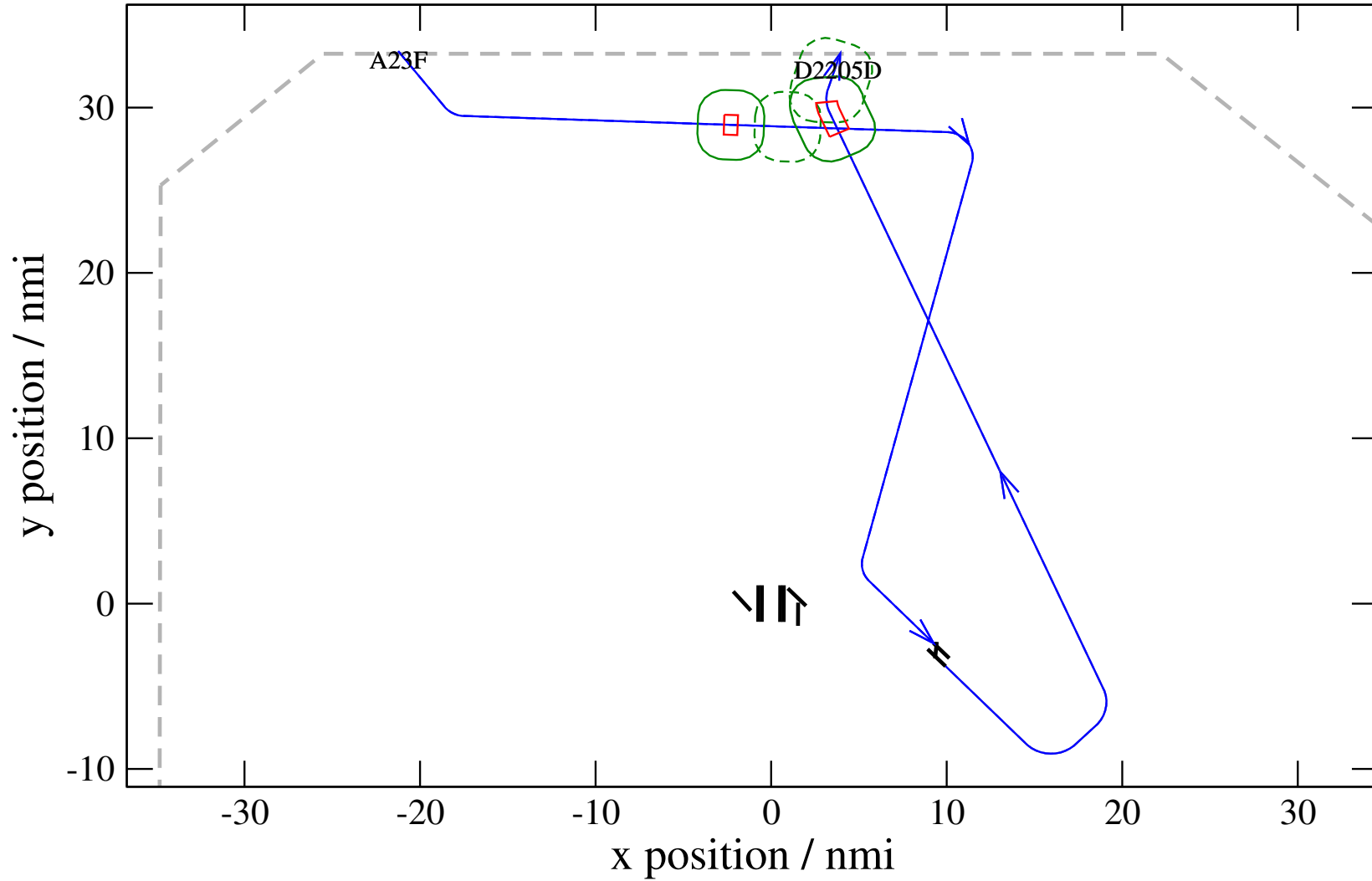
# Maneuver Altitude Profiles

+ A2002D-D2205D 0.928V->1.514H: A2002D temp alt 6.0 kft, 1.0 Min (+0 s) 2002-2205-32



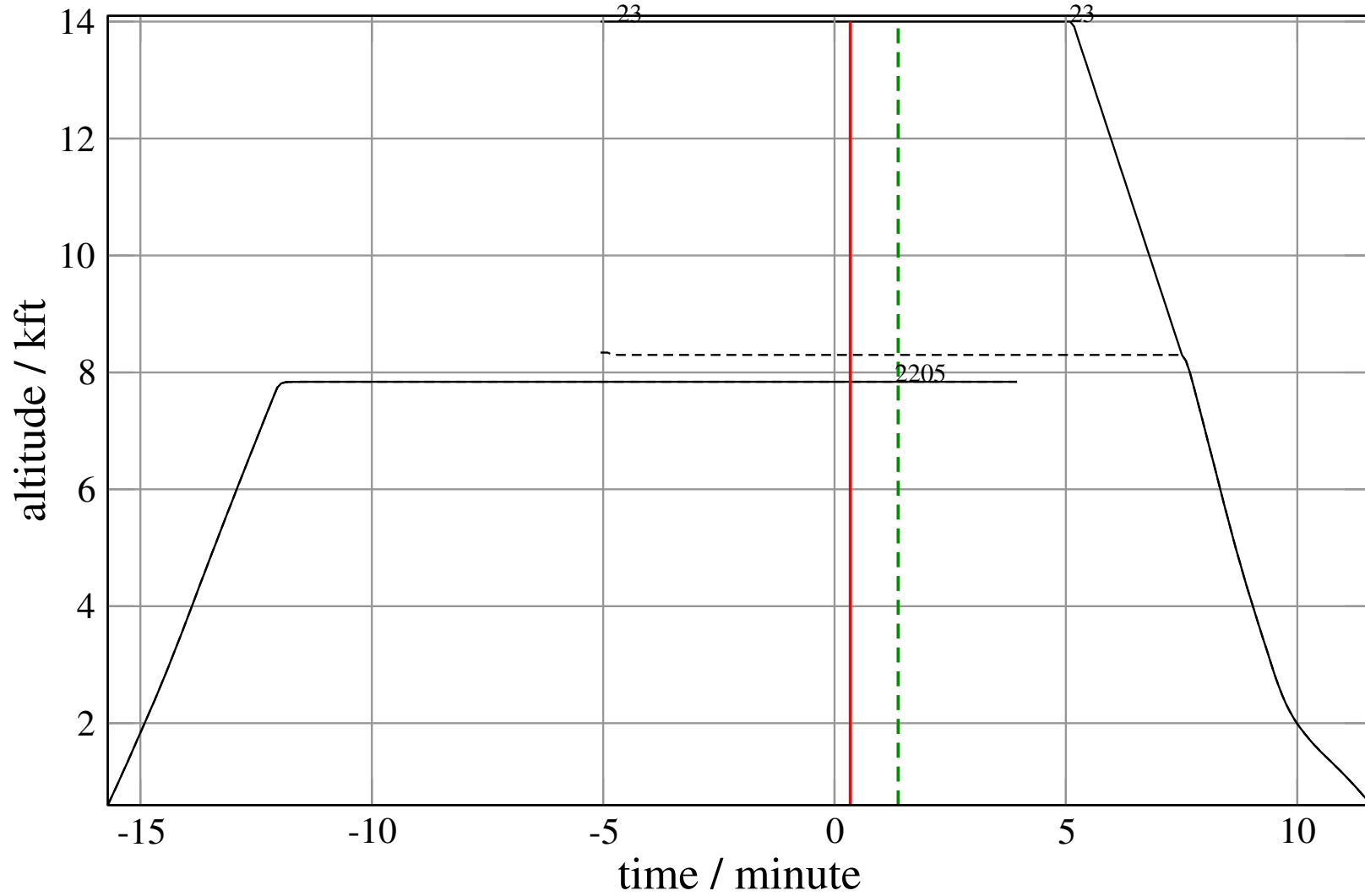
# Maneuver Planview

+ A23F-D2205D 0.574H->1.501H: A23F new level alt 14.0 kft (+0 s) 23-2205-19



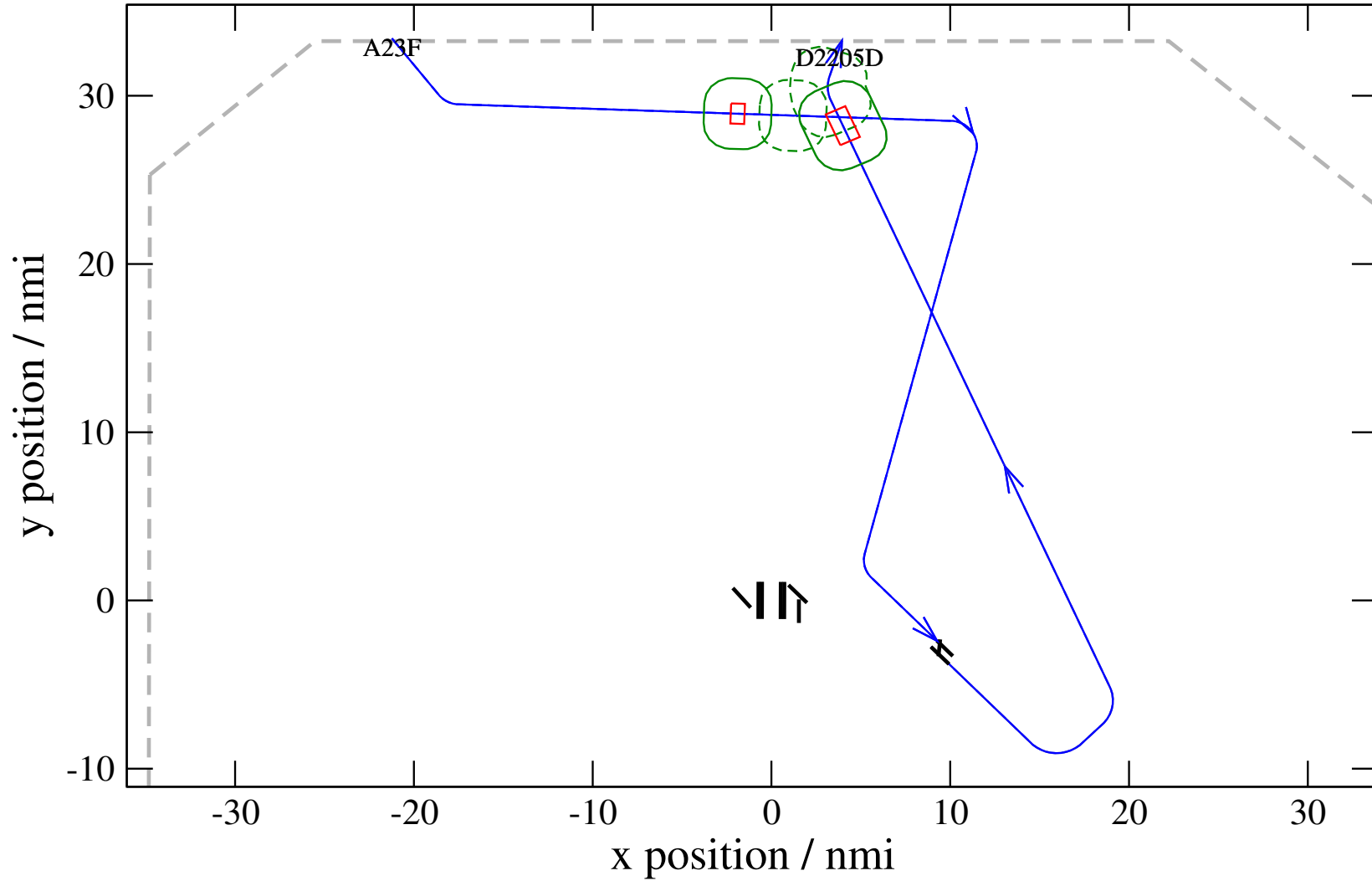
# Maneuver Altitude Profiles

+ A23F-D2205D 0.574H->1.501H: A23F new level alt 14.0 kft (+0 s) 23-2205-19



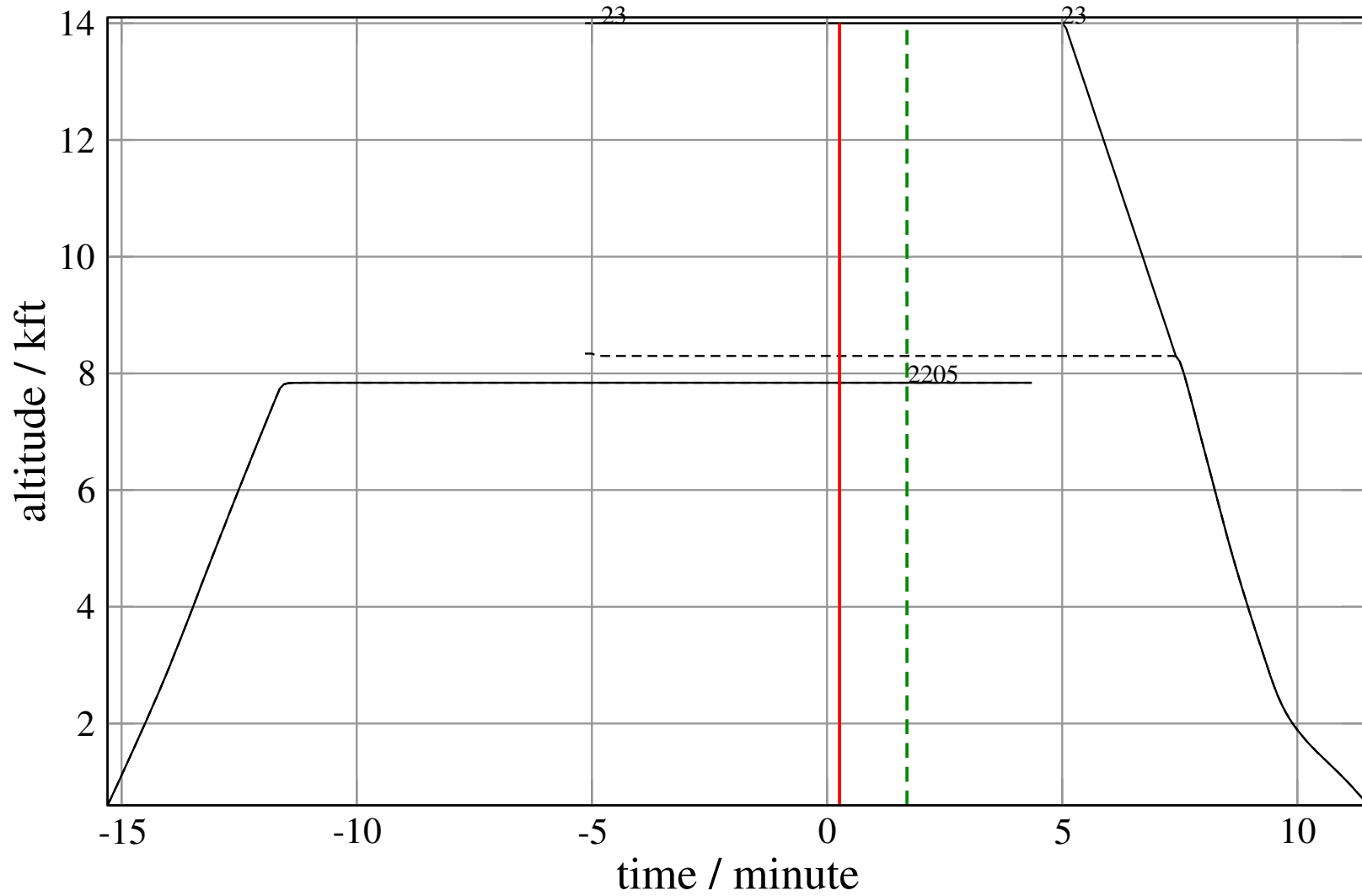
# Maneuver Planview

+ A23F-D2205D 0.460V->1.514H: A23F new level alt 14.0 kft (+0 s) 23-2205-20



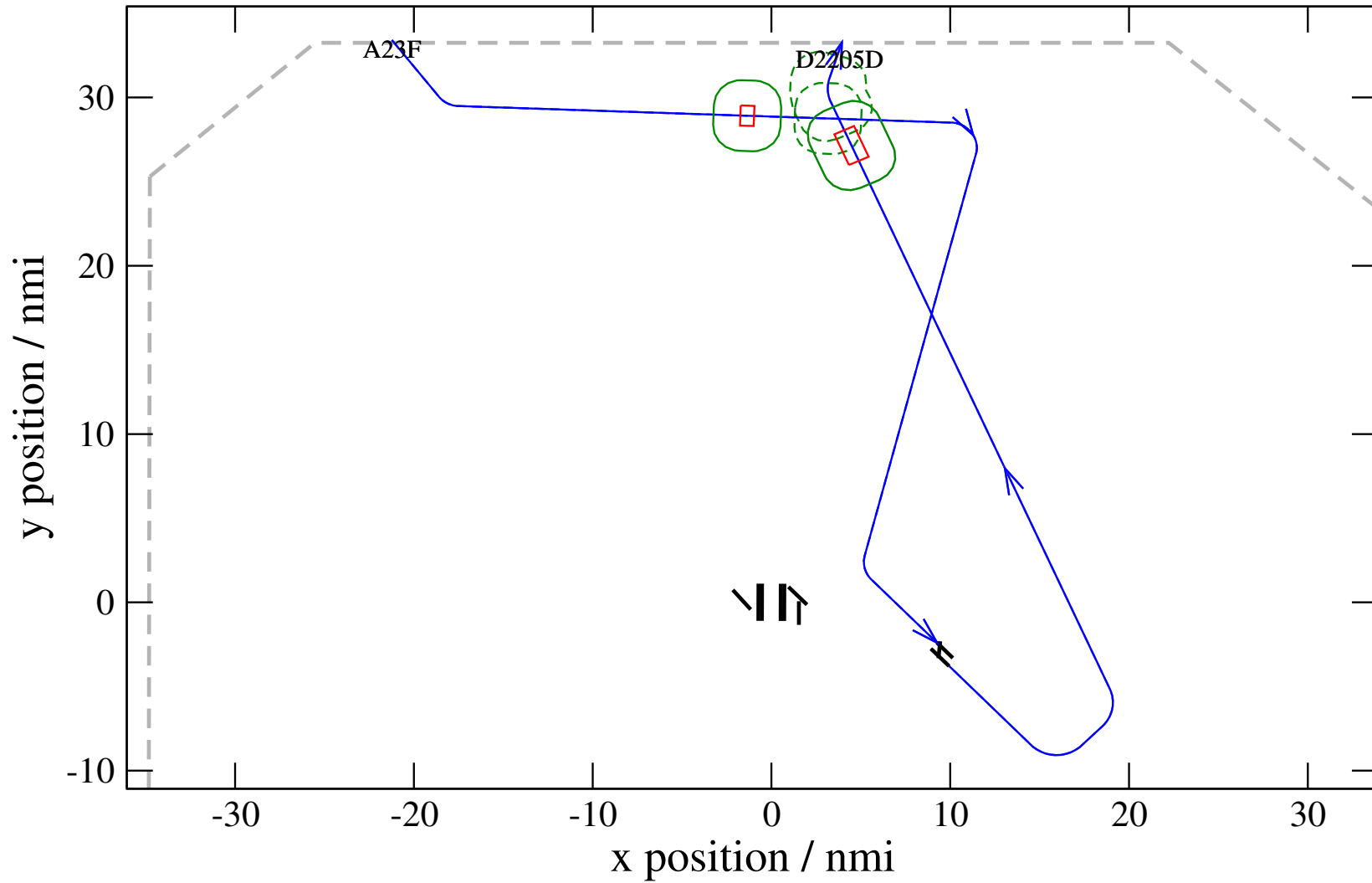
# Maneuver Altitude Profiles

+ A23F-D2205D 0.460V->1.514H: A23F new level alt 14.0 kft (+0 s) 23-2205-20



# Maneuver Planview

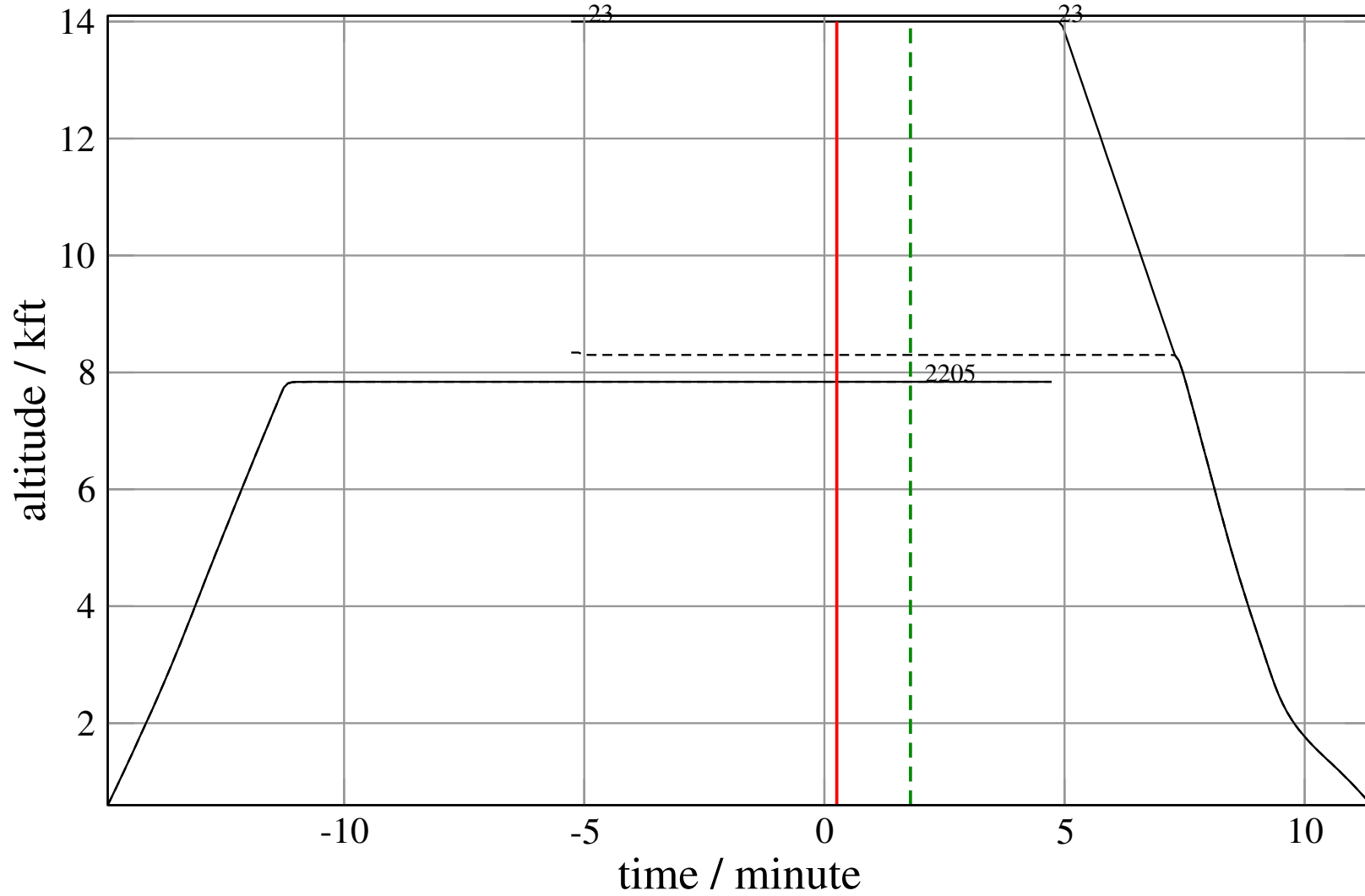
+ A23F-D2205D 0.460V->1.514H: A23F new level alt 14.0 kft (+0 s) 23-2205-21





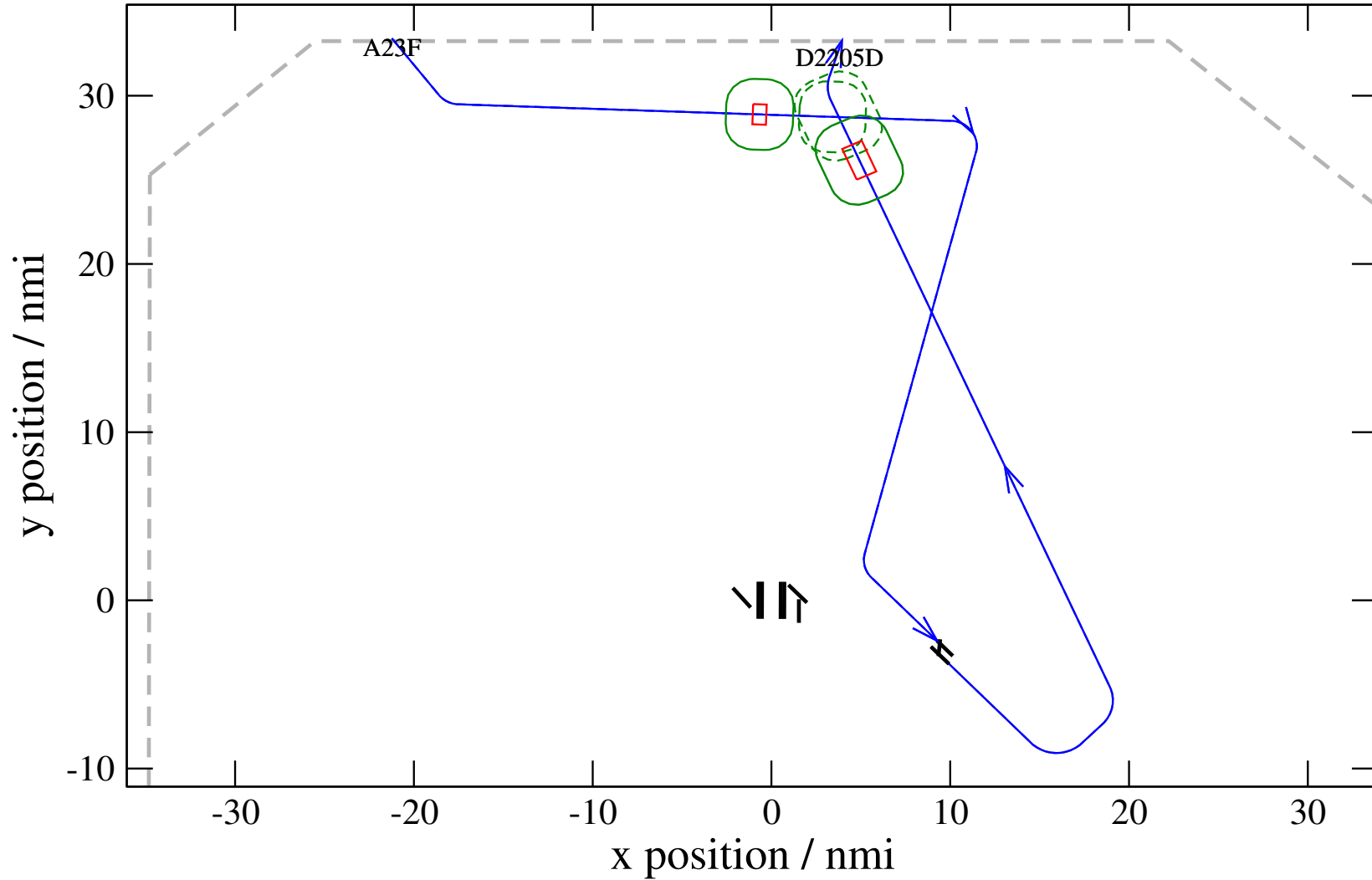
# Maneuver Altitude Profiles

+ A23F-D2205D 0.460V->1.514H: A23F new level alt 14.0 kft (+0 s) 23-2205-21



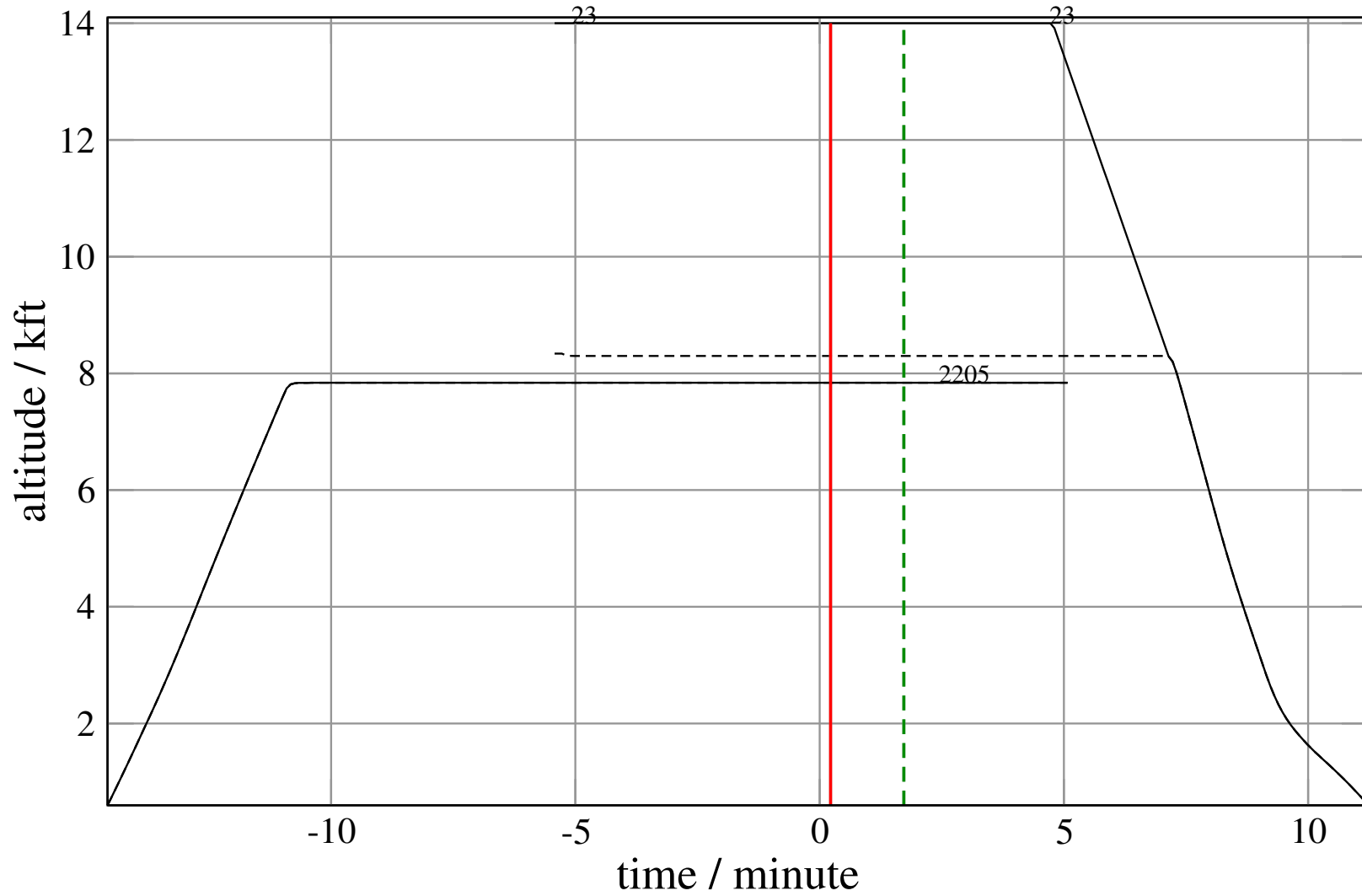
# Maneuver Planview

+ A23F-D2205D 0.460V->1.500H: A23F new level alt 14.0 kft (+0 s) 23-2205-22



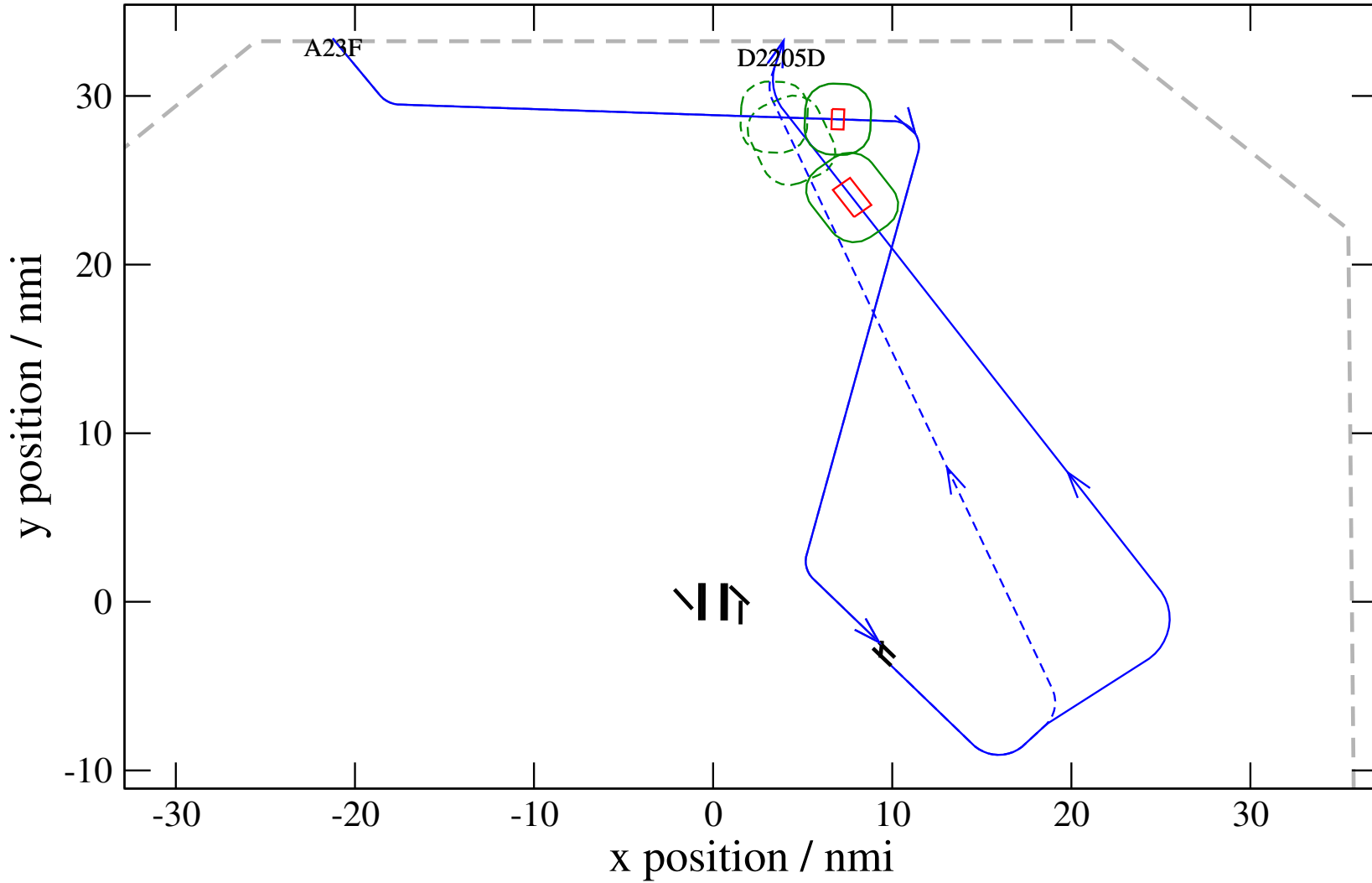
# Maneuver Altitude Profiles

+ A23F-D2205D 0.460V->1.500H: A23F new level alt 14.0 kft (+0 s) 23-2205-22



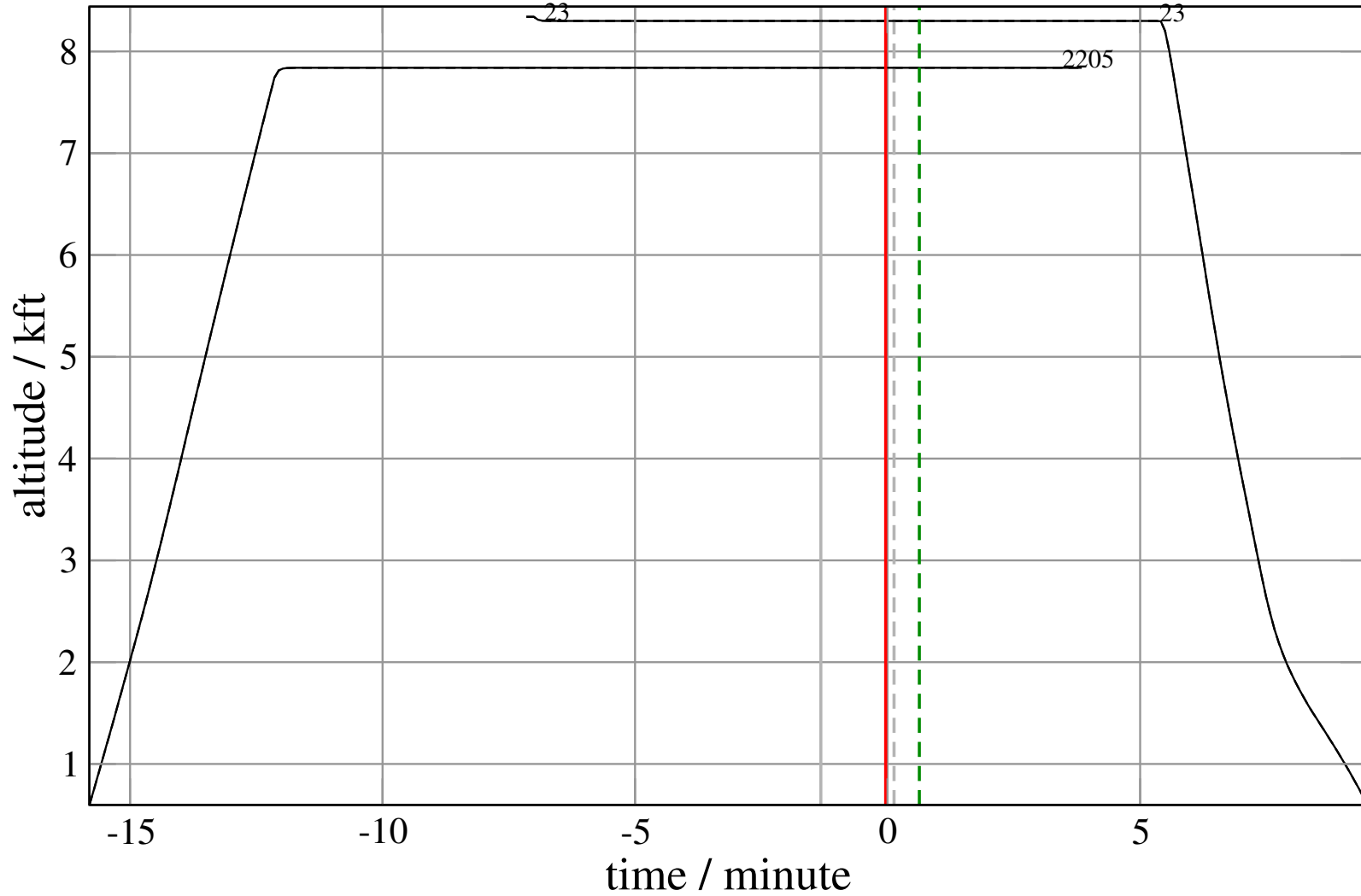
# Maneuver Planview

+ D2205D-A23F 0.460V->1.000H(div): D2205D reroute2 0 nm, 10 deg, 10 nm (+135 s) 23-2205-23



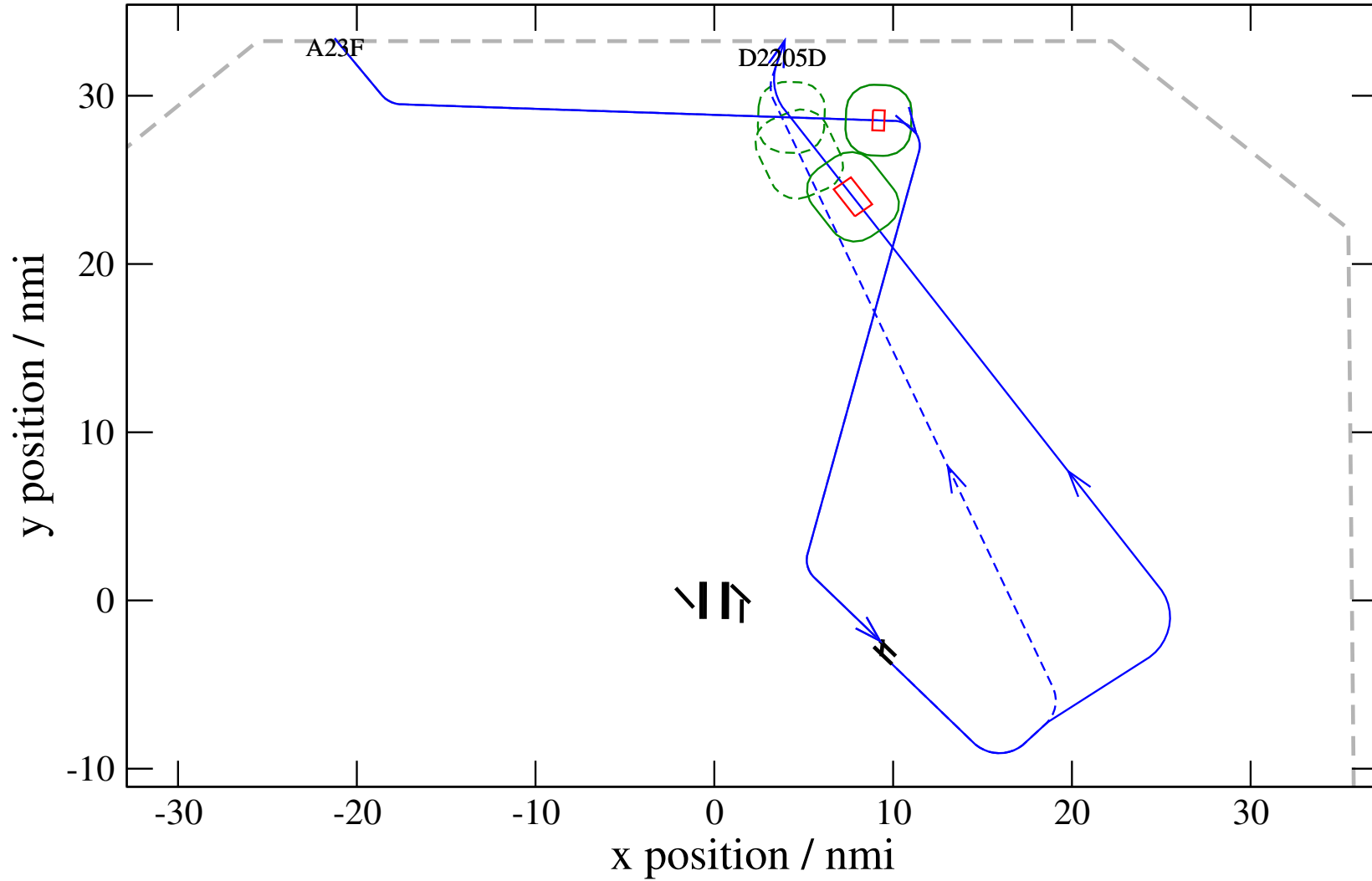
# Maneuver Altitude Profiles

+ D2205D-A23F 0.460V->1.000H(div): D2205D reroute2 0 nm, 10 deg, 10 nm (+135 s) 23-2205-23



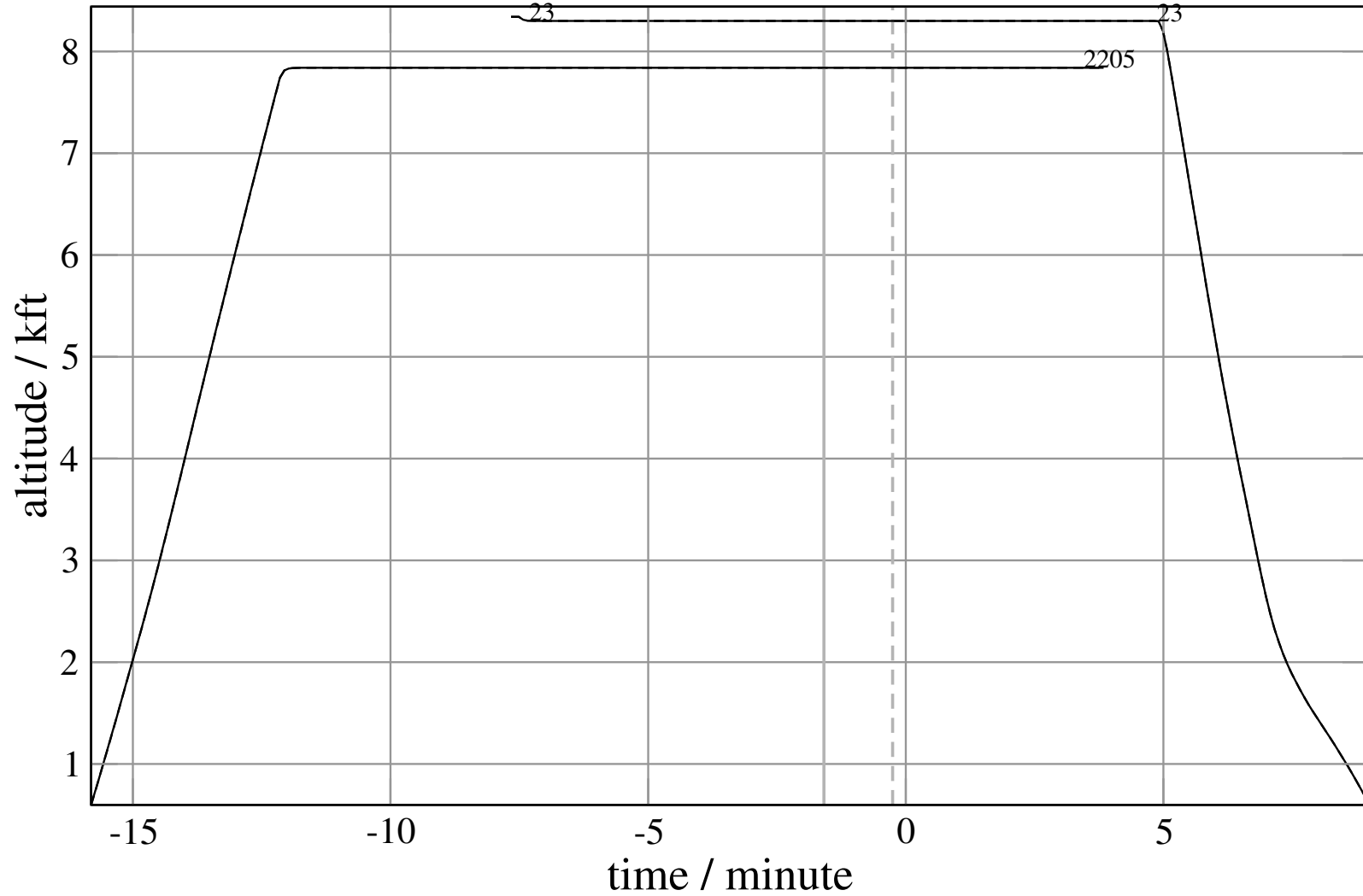
# Maneuver Planview

+ D2205D-A23F 0.460V->1.014H: D2205D reroute2 0 nm, 10 deg, 10 nm (+135 s) 23-2205-24



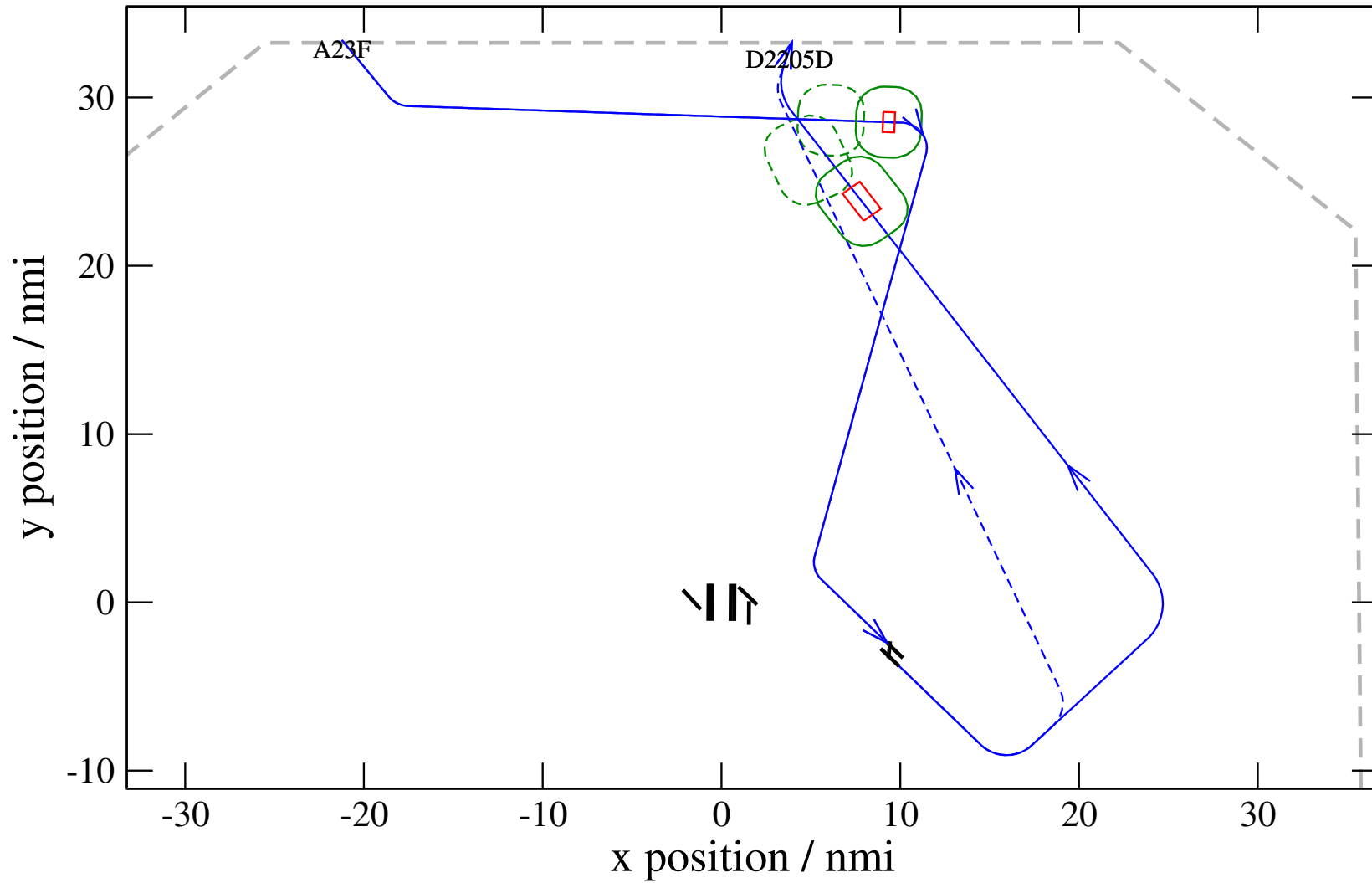
# Maneuver Altitude Profiles

+ D2205D-A23F 0.460V->1.014H: D2205D reroute2 0 nm, 10 deg, 10 nm (+135 s) 23-2205-24



# Maneuver Planview

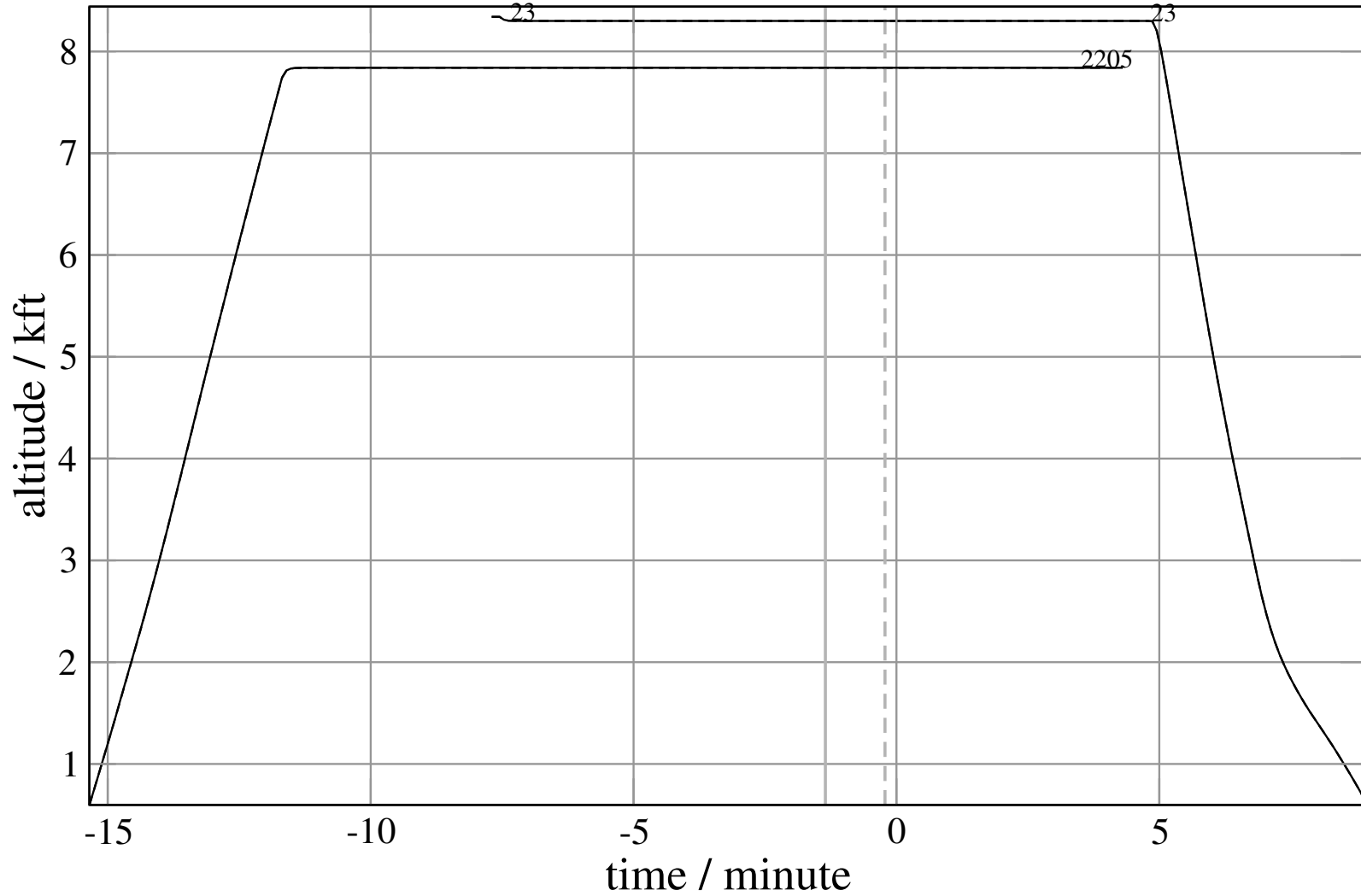
+ D2205D-A23F 0.460V->1.071H: D2205D reroute2 0 nm, 0 deg, 10 nm (+111 s) 23-2205-25





# Maneuver Altitude Profiles

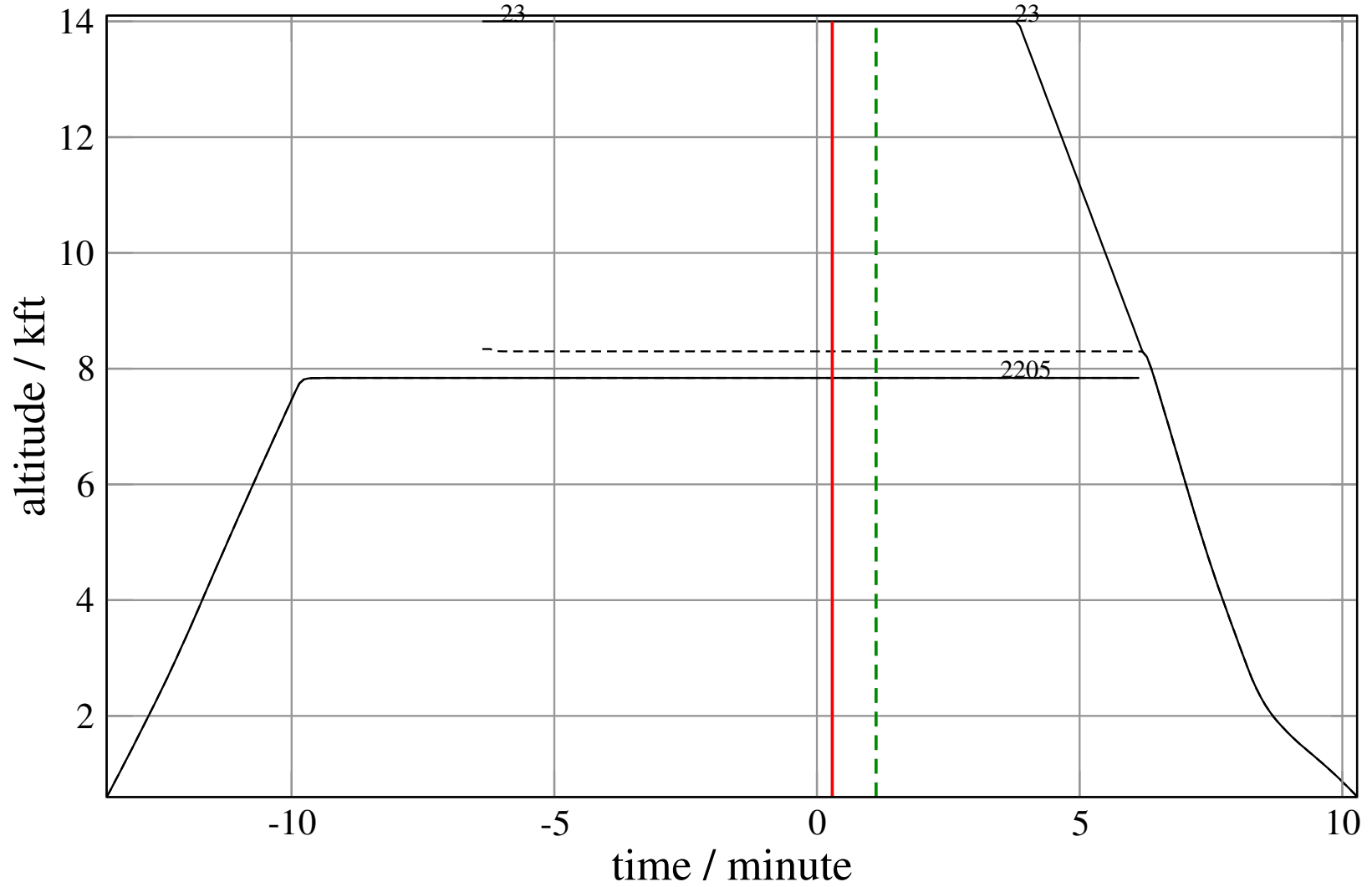
+ D2205D-A23F 0.460V->1.071H: D2205D reroute2 0 nm, 0 deg, 10 nm (+111 s) 23-2205-25





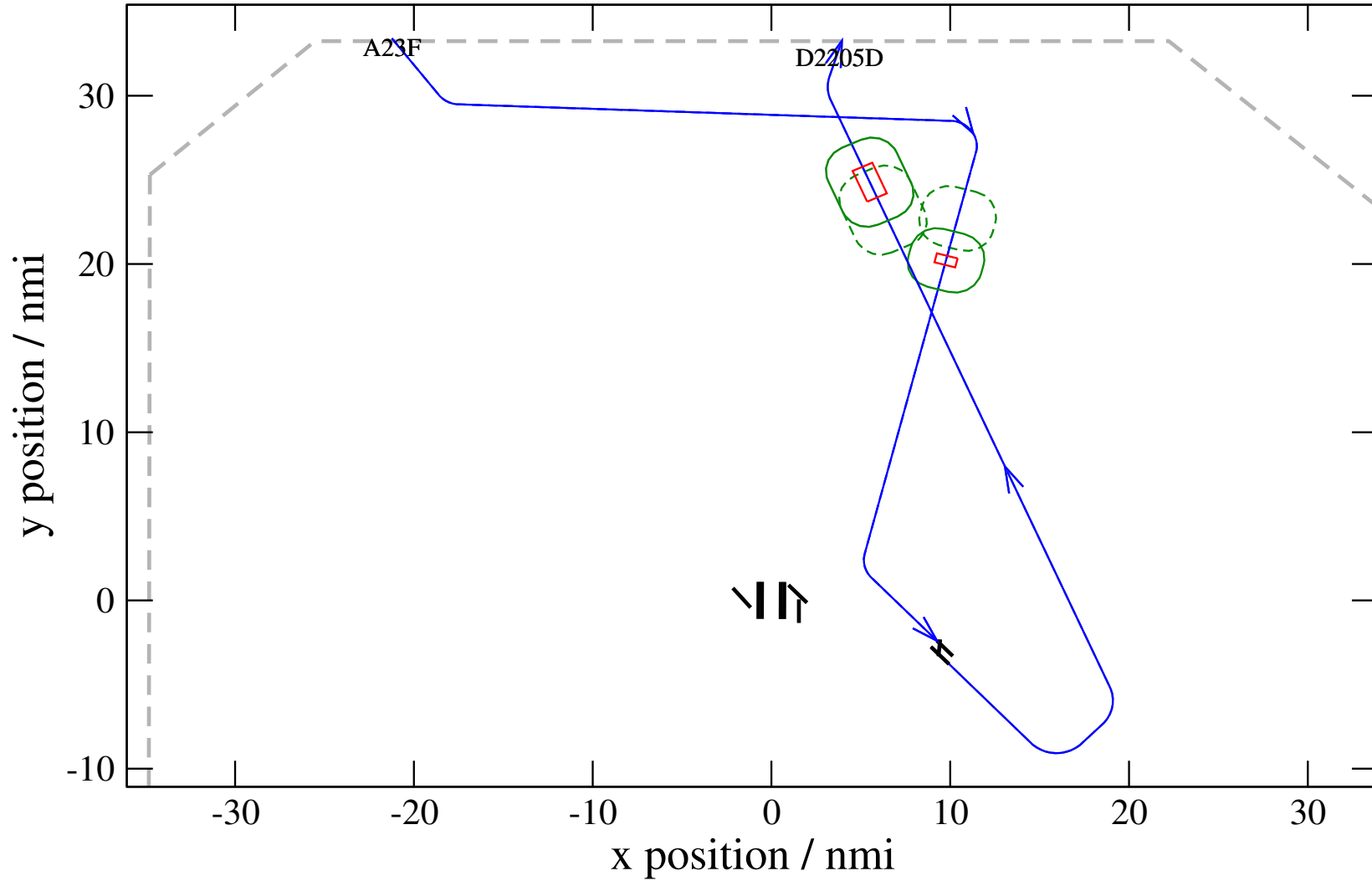
# Maneuver Altitude Profiles

+ A23F-D2205D 0.622H->1.506H: A23F new level alt 14.0 kft (+0 s) 23-2205-26



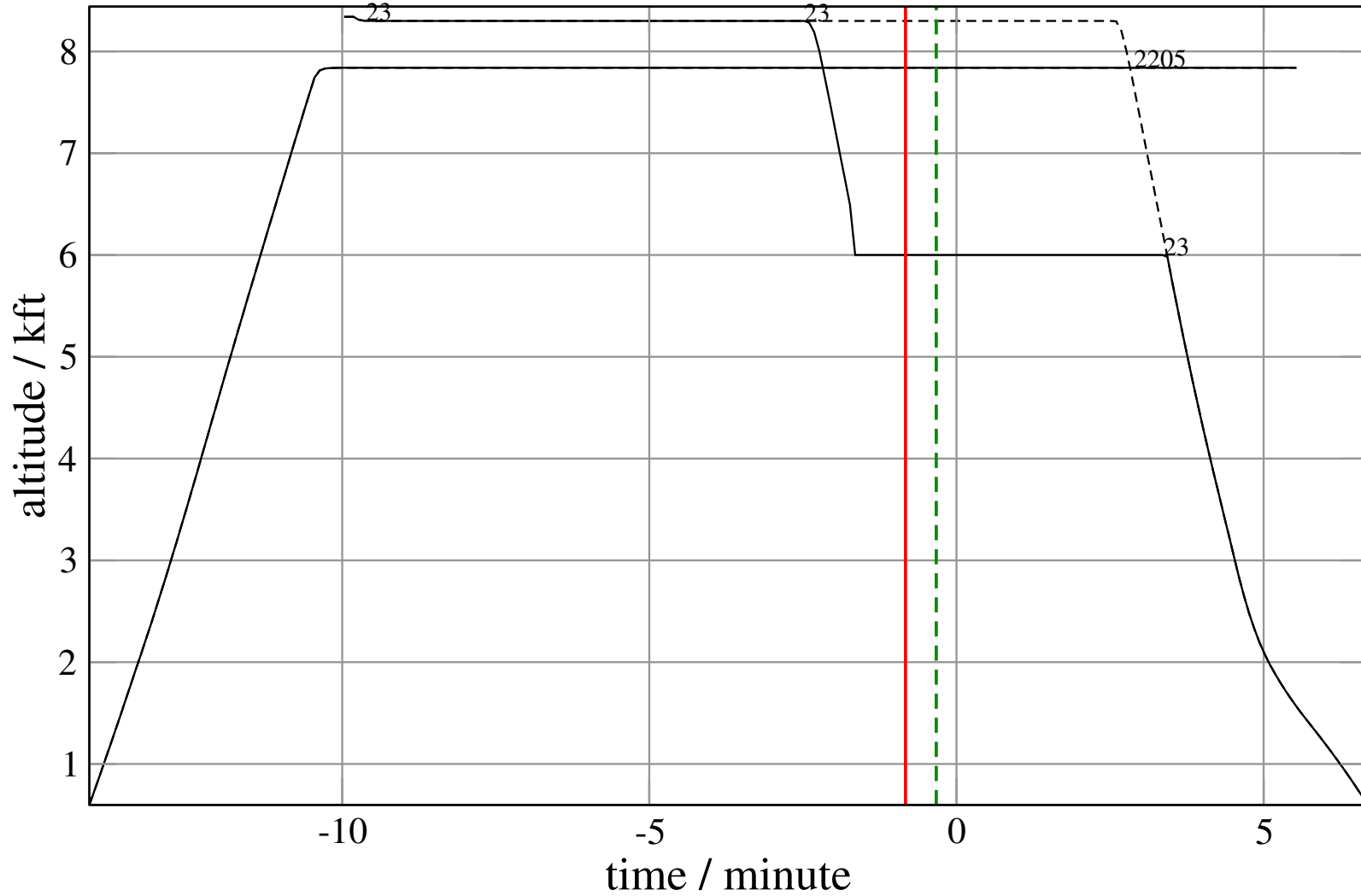
# Maneuver Planview

+ A23F-D2205D 0.855H->1.510H: A23F temp alt 6.0 kft, 5.0 Min (+0 s) 23-2205-32



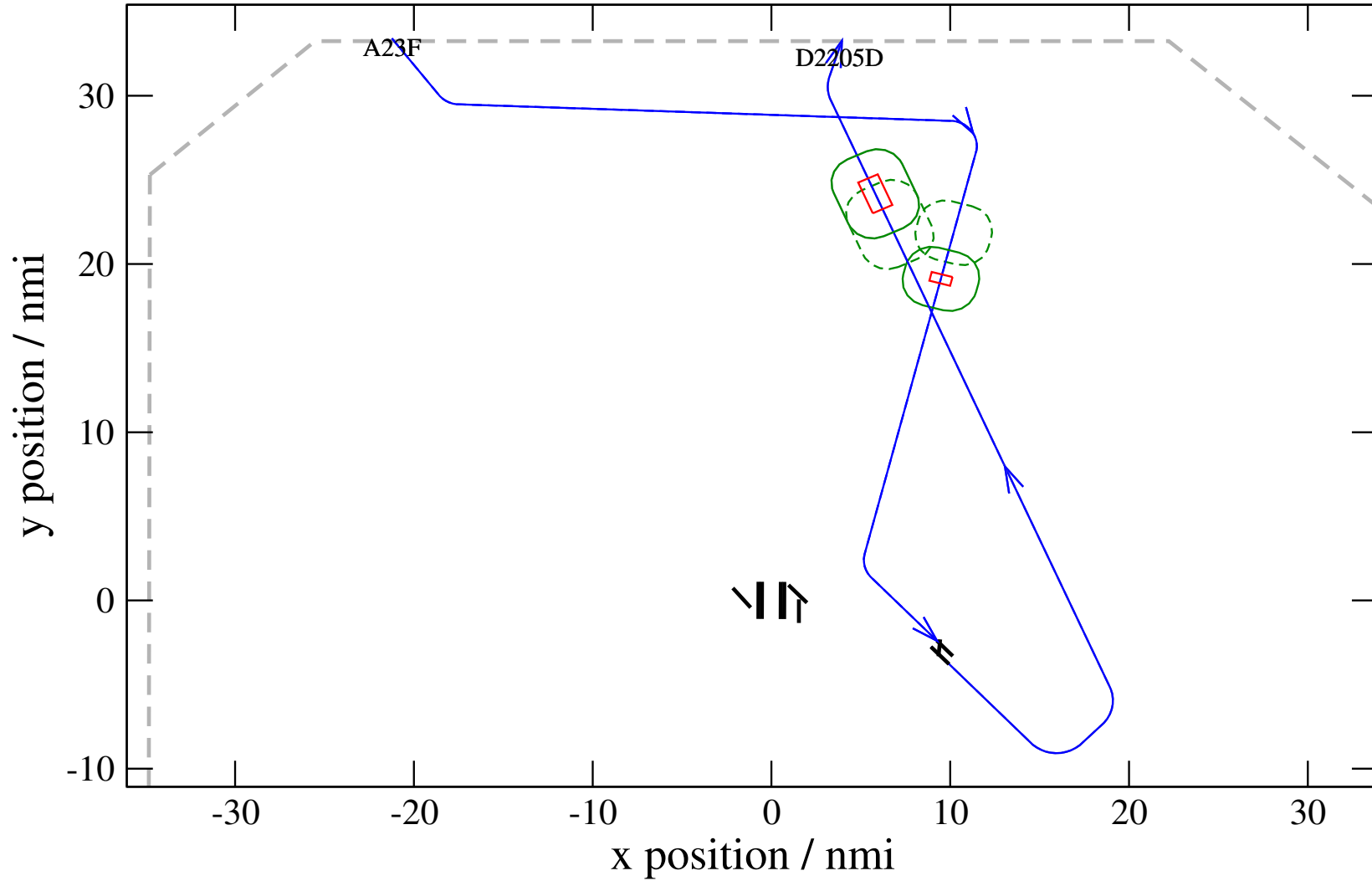
# Maneuver Altitude Profiles

+ A23F-D2205D 0.855H->1.510H: A23F temp alt 6.0 kft, 5.0 Min (+0 s) 23-2205-32



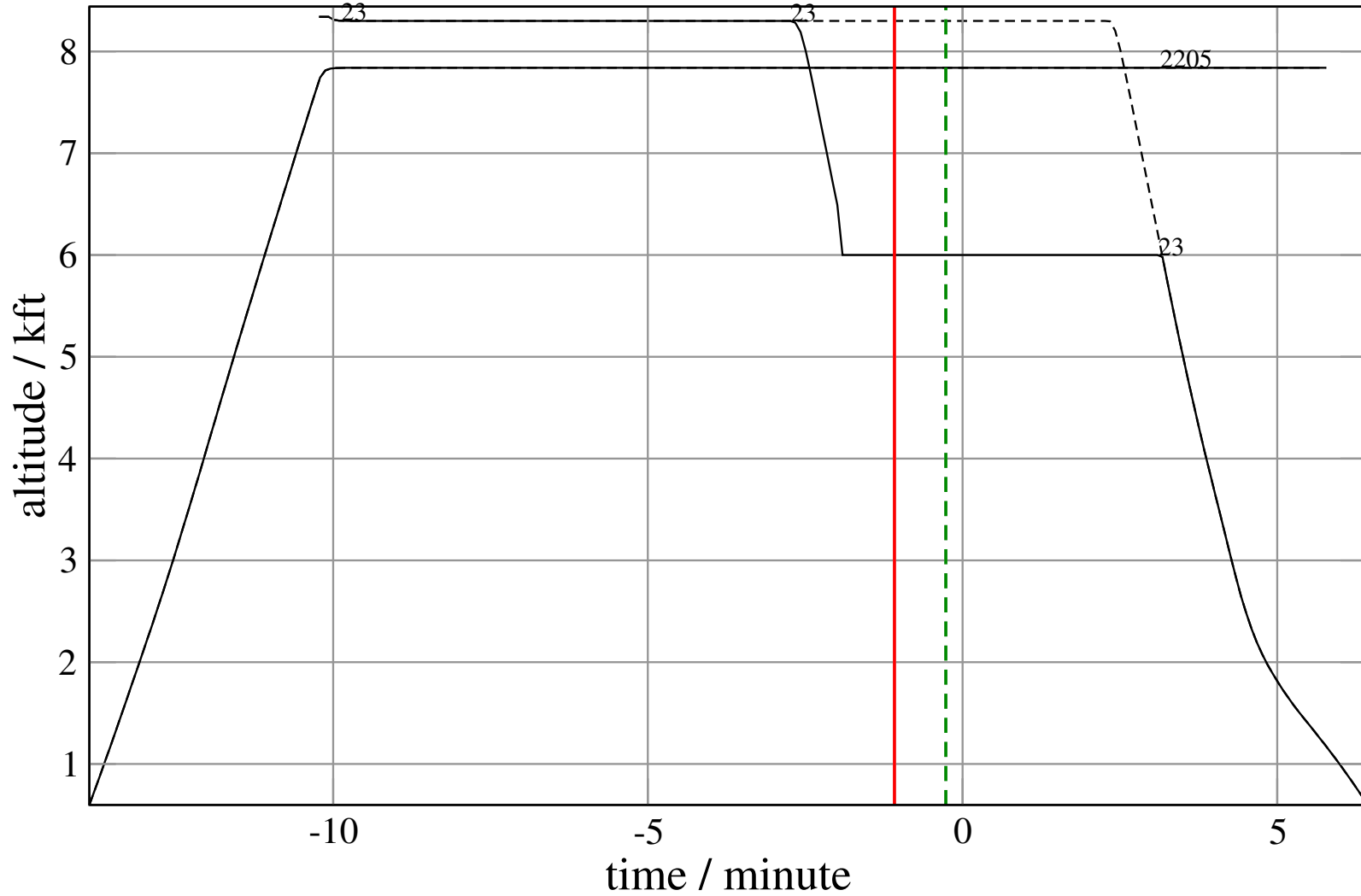
# Maneuver Planview

+ A23F-D2205D 0.654H->1.516H: A23F temp alt 6.0 kft, 5.0 Min (+0 s) 23-2205-33



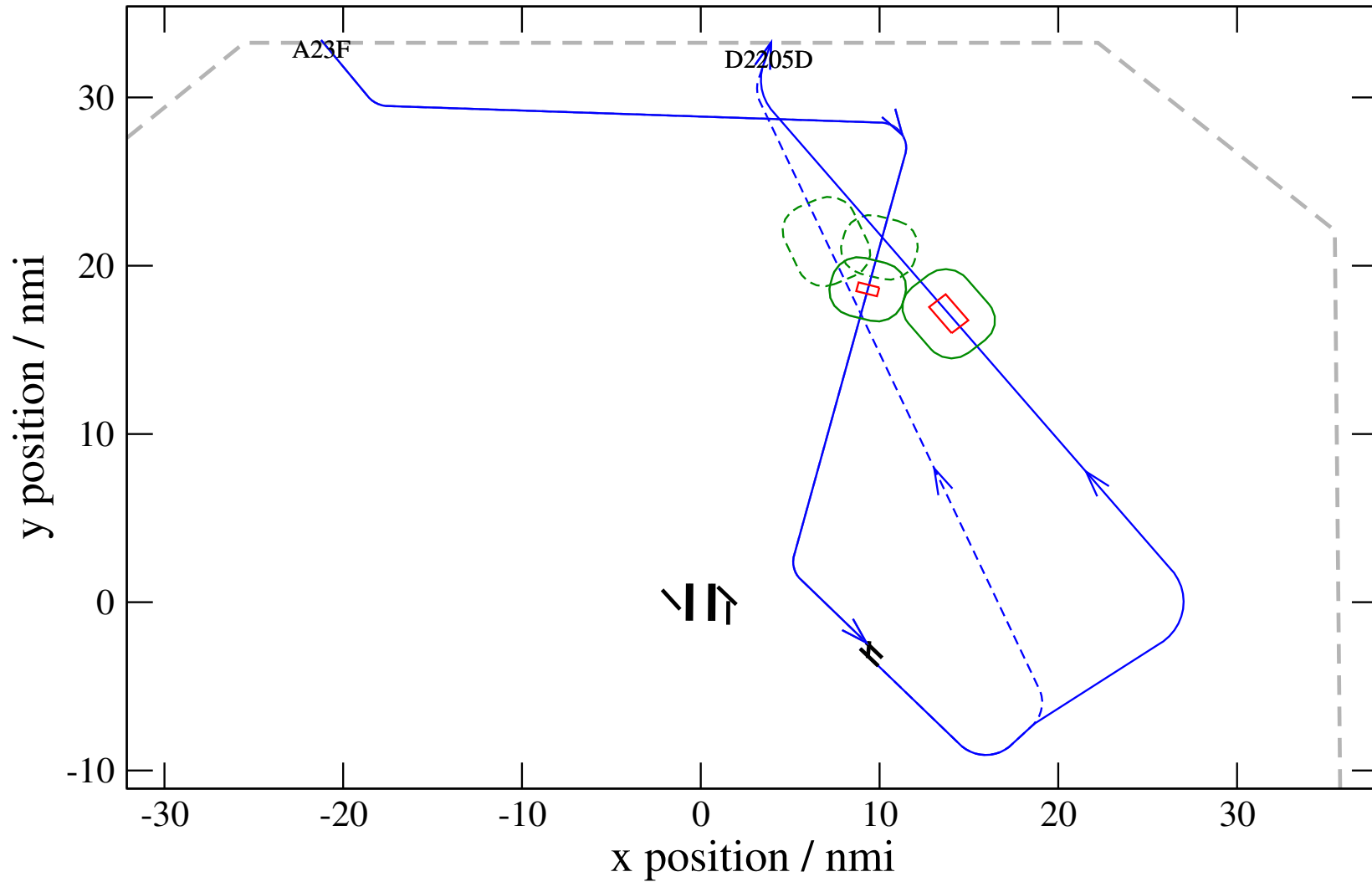
# Maneuver Altitude Profiles

+ A23F-D2205D 0.654H->1.516H: A23F temp alt 6.0 kft, 5.0 Min (+0 s) 23-2205-33



# Maneuver Planview

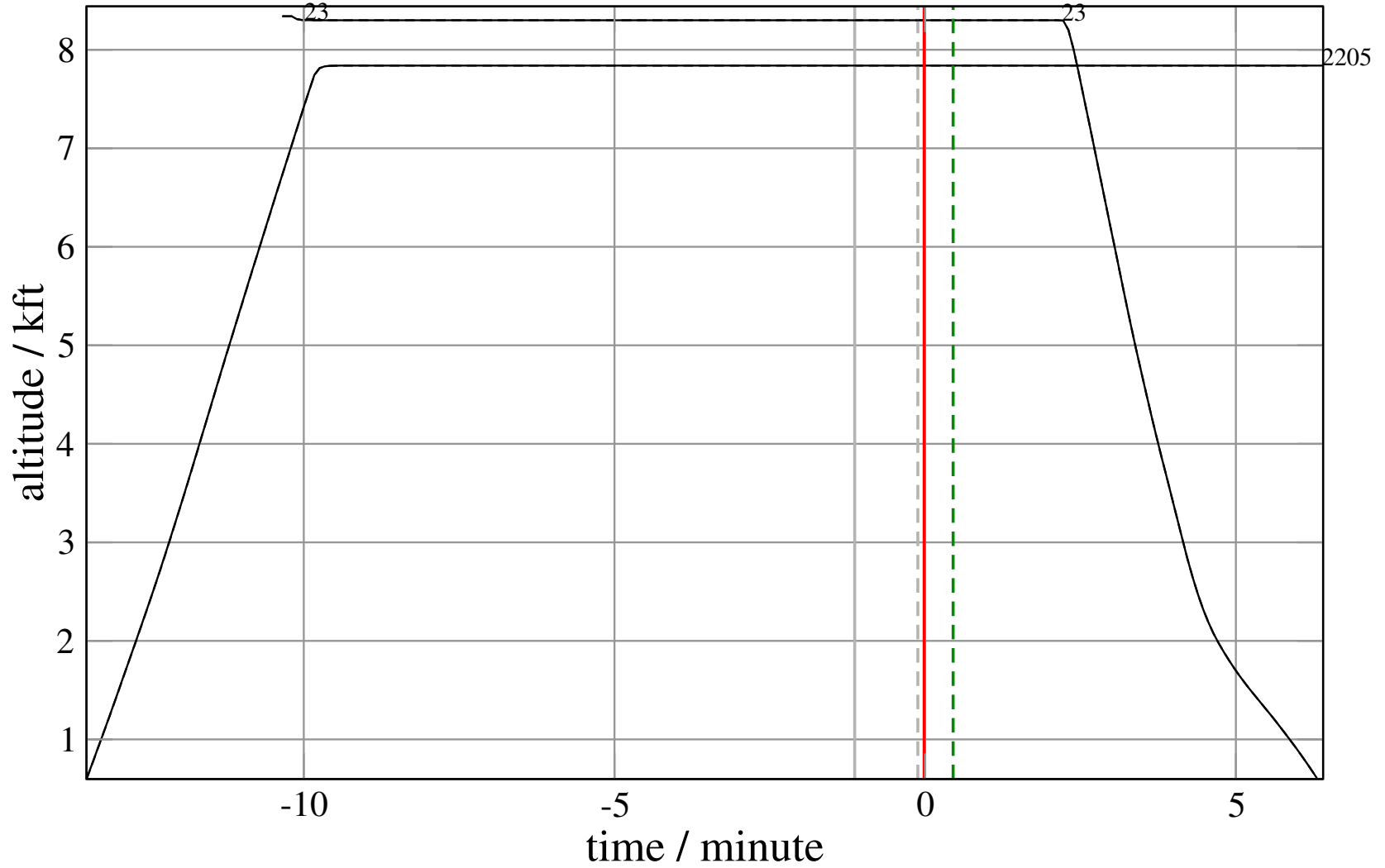
+ D2205D-A23F 0.460V->1.000H(div): D2205D reroute2 0 nm, 10 deg, 12 nm (+172 s) 23-2205-34





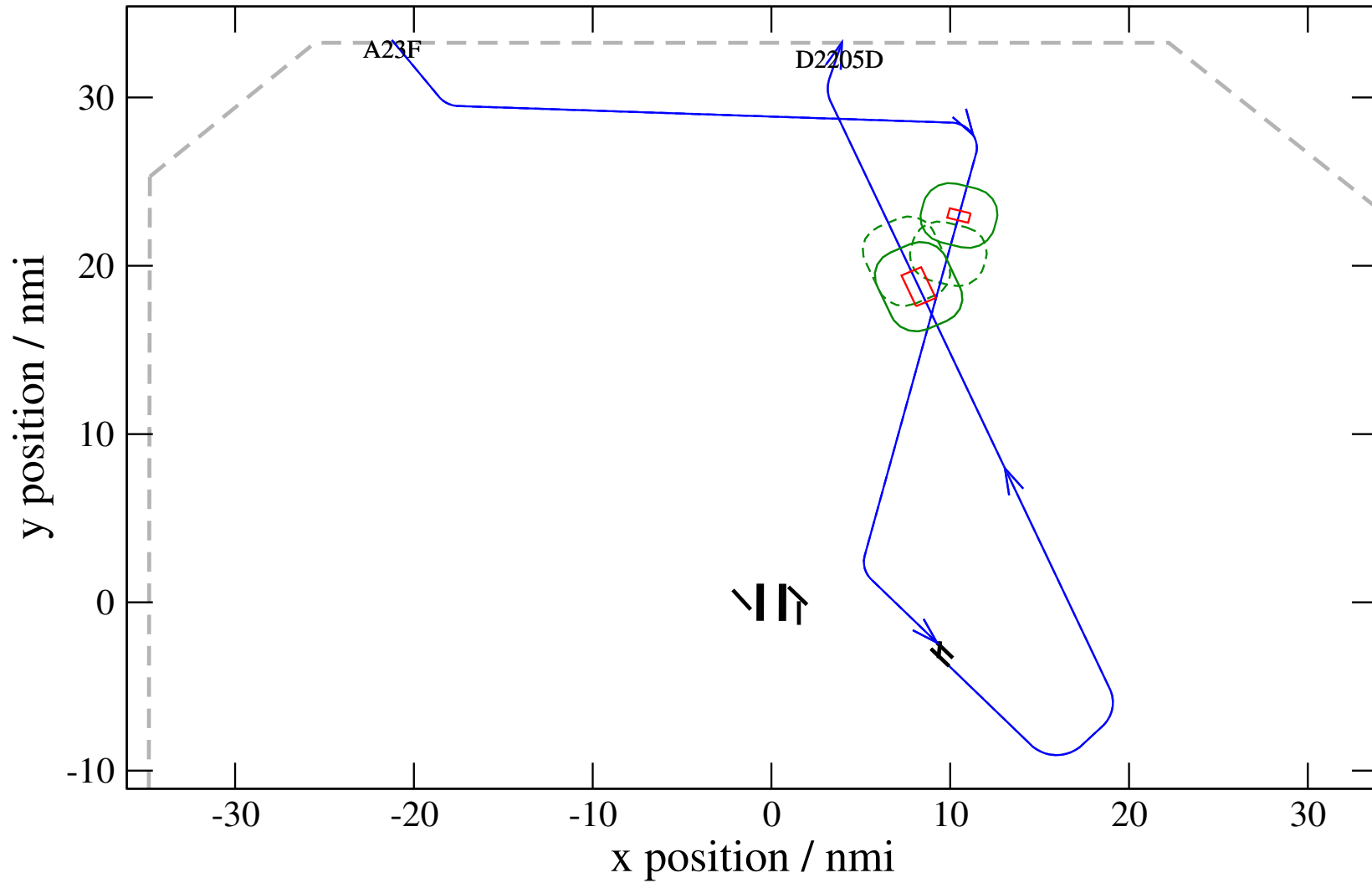
# Maneuver Altitude Profiles

+ D2205D-A23F 0.460V->1.000H(div): D2205D reroute2 0 nm, 10 deg, 12 nm (+172 s) 23-2205-34



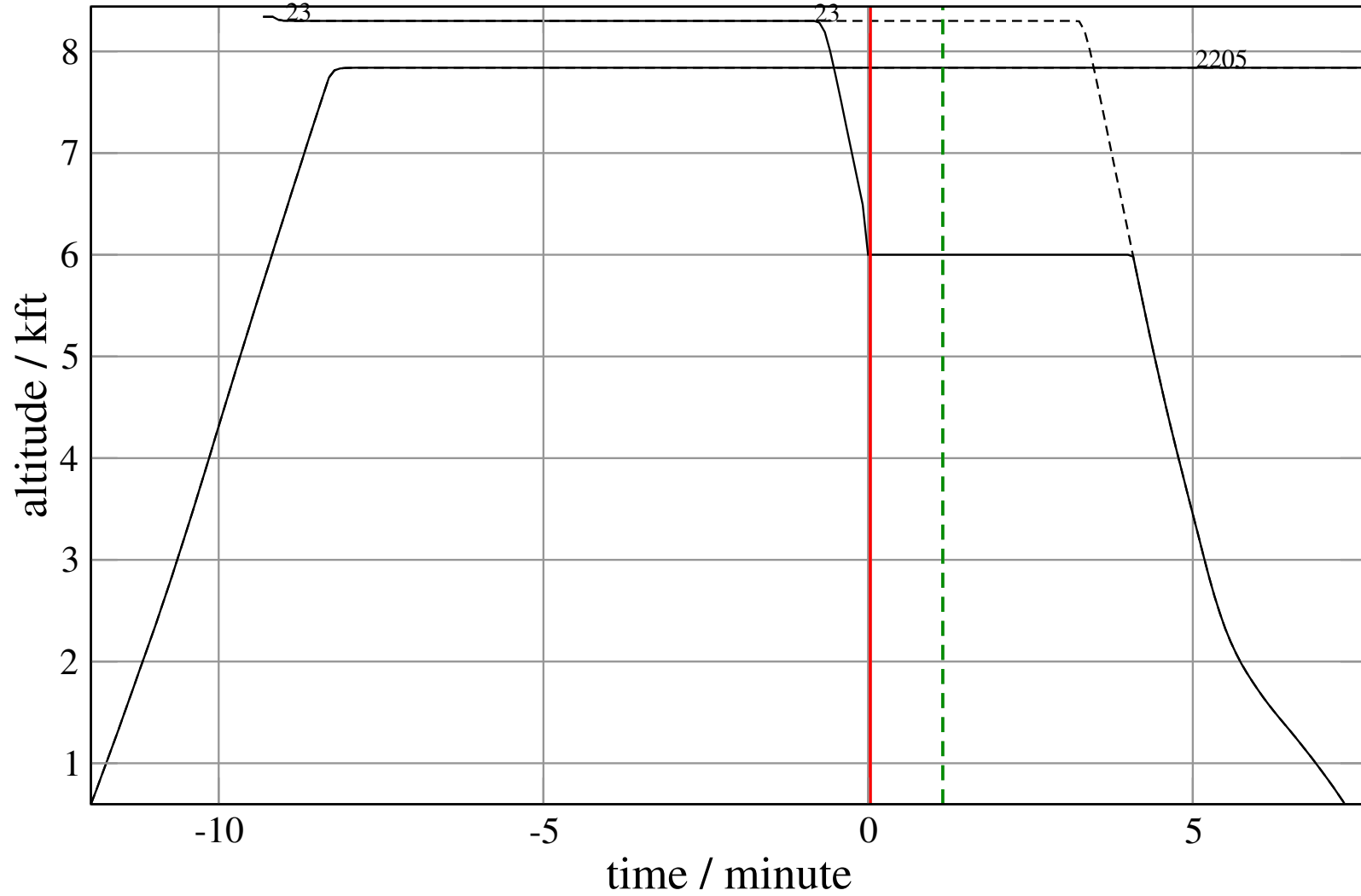
# Maneuver Planview

+ A23F-D2205D 0.460V->1.286H: A23F temp alt 6.0 kft, 4.0 Min (+0 s) 23-2205-35



# Maneuver Altitude Profiles

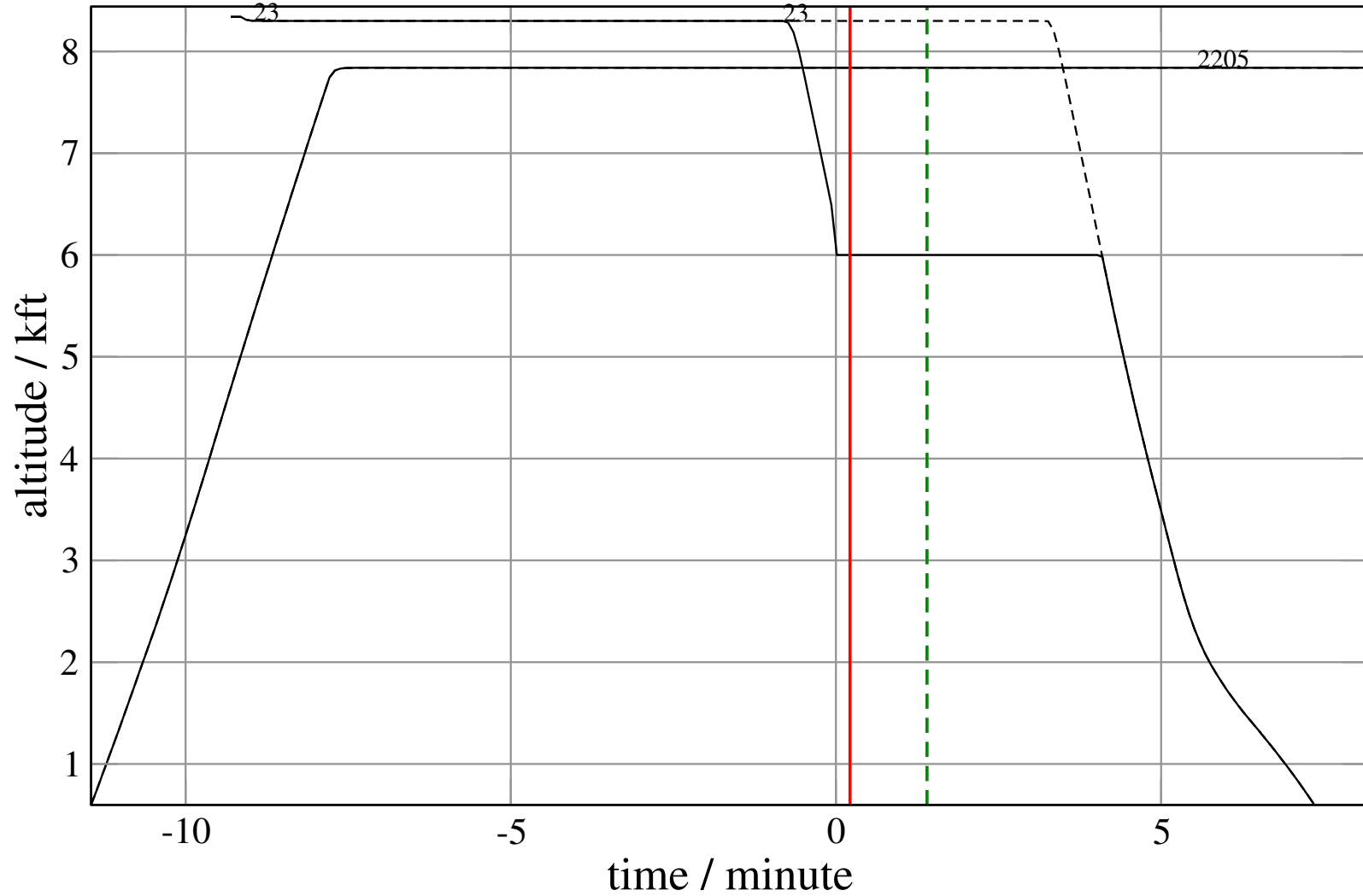
+ A23F-D2205D 0.460V->1.286H: A23F temp alt 6.0 kft, 4.0 Min (+0 s) 23-2205-35





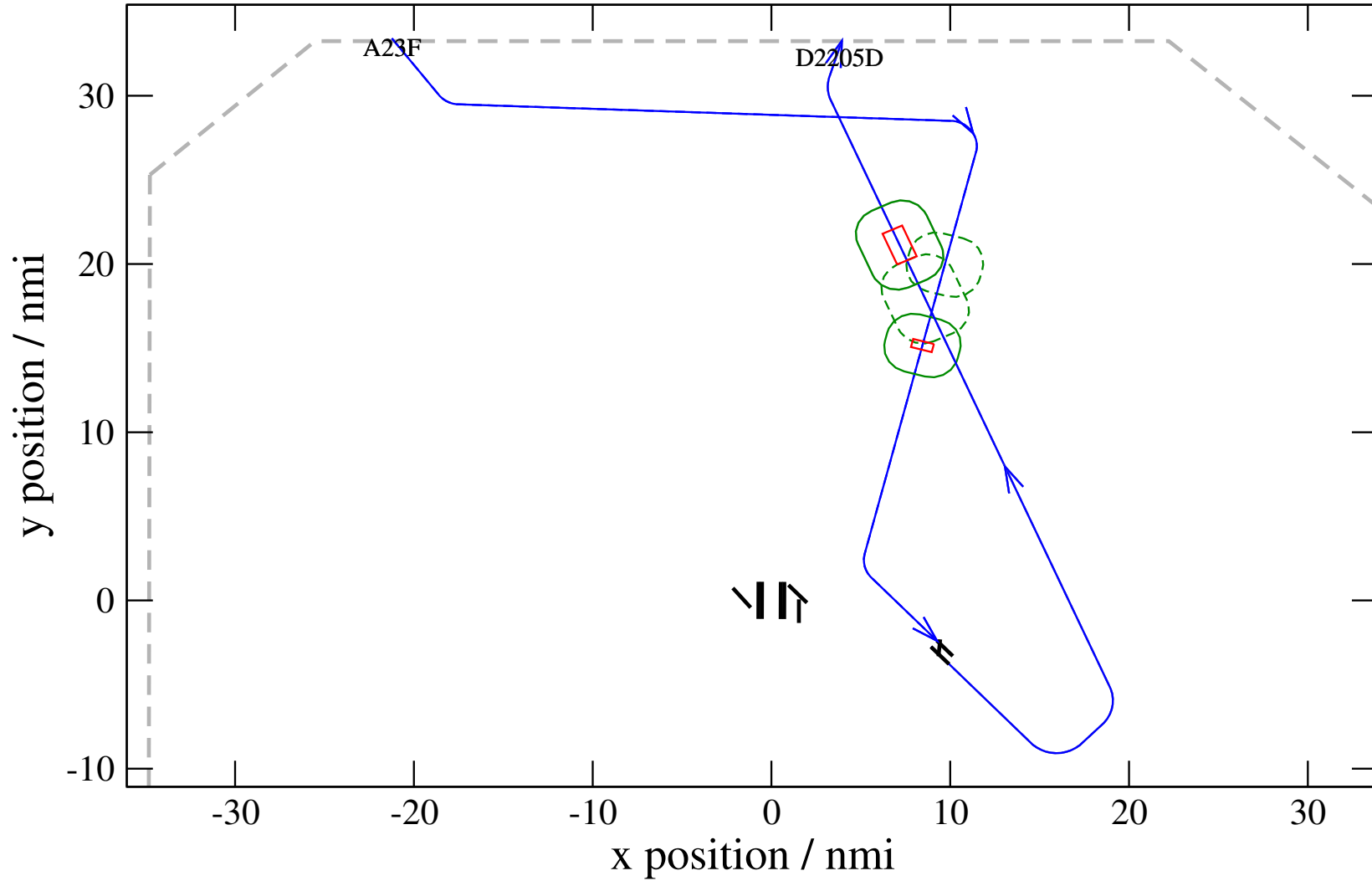
# Maneuver Altitude Profiles

+ A23F-D2205D 0.460V->1.509H: A23F temp alt 6.0 kft, 4.0 Min (+0 s) 23-2205-36



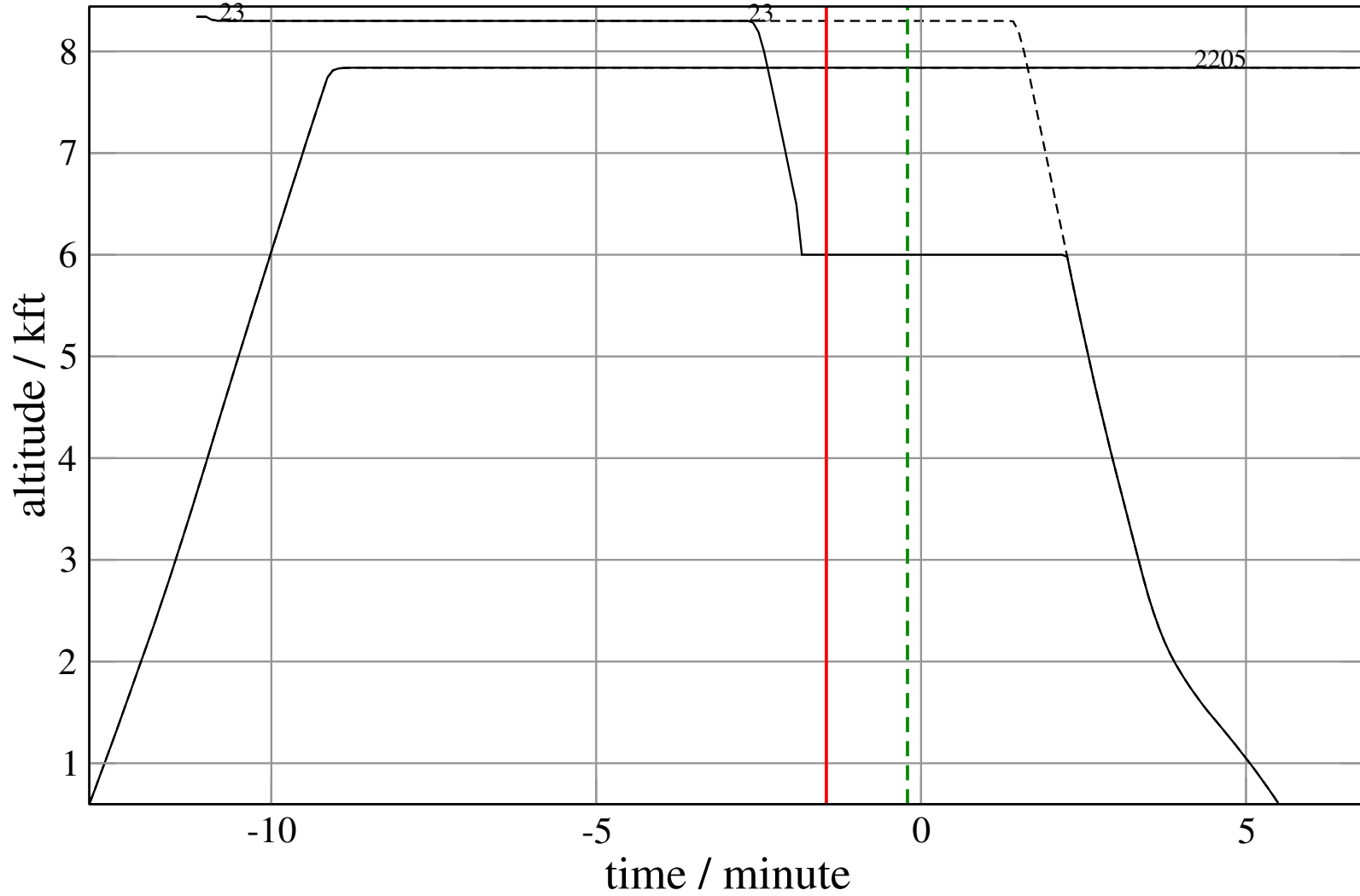
# Maneuver Planview

+ A23F-D2205D 0.460V->1.504H: A23F temp alt 6.0 kft, 4.0 Min (+0 s) 23-2205-37



# Maneuver Altitude Profiles

+ A23F-D2205D 0.460V->1.504H: A23F temp alt 6.0 kft, 4.0 Min (+0 s) 23-2205-37

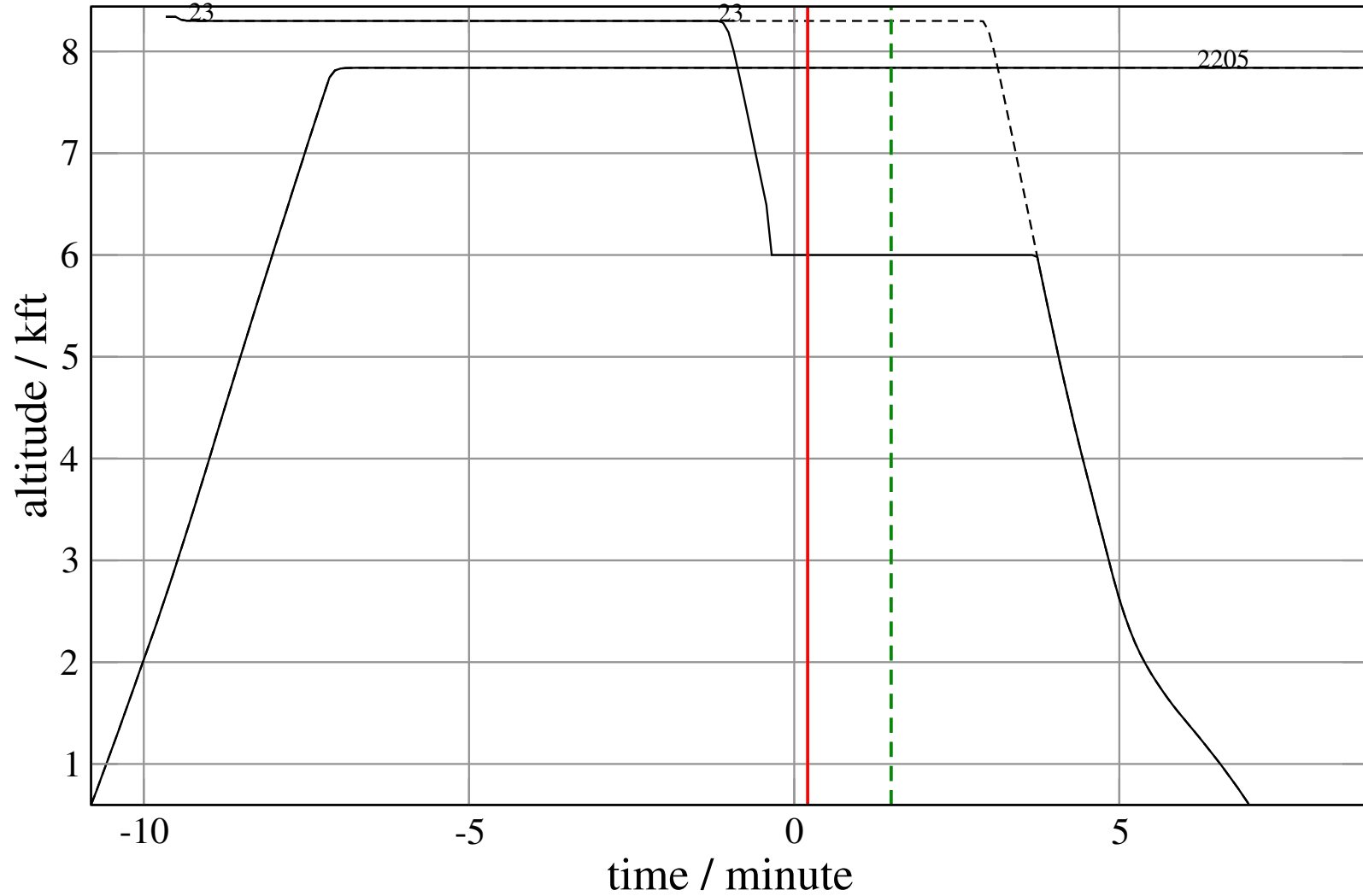






# Maneuver Altitude Profiles

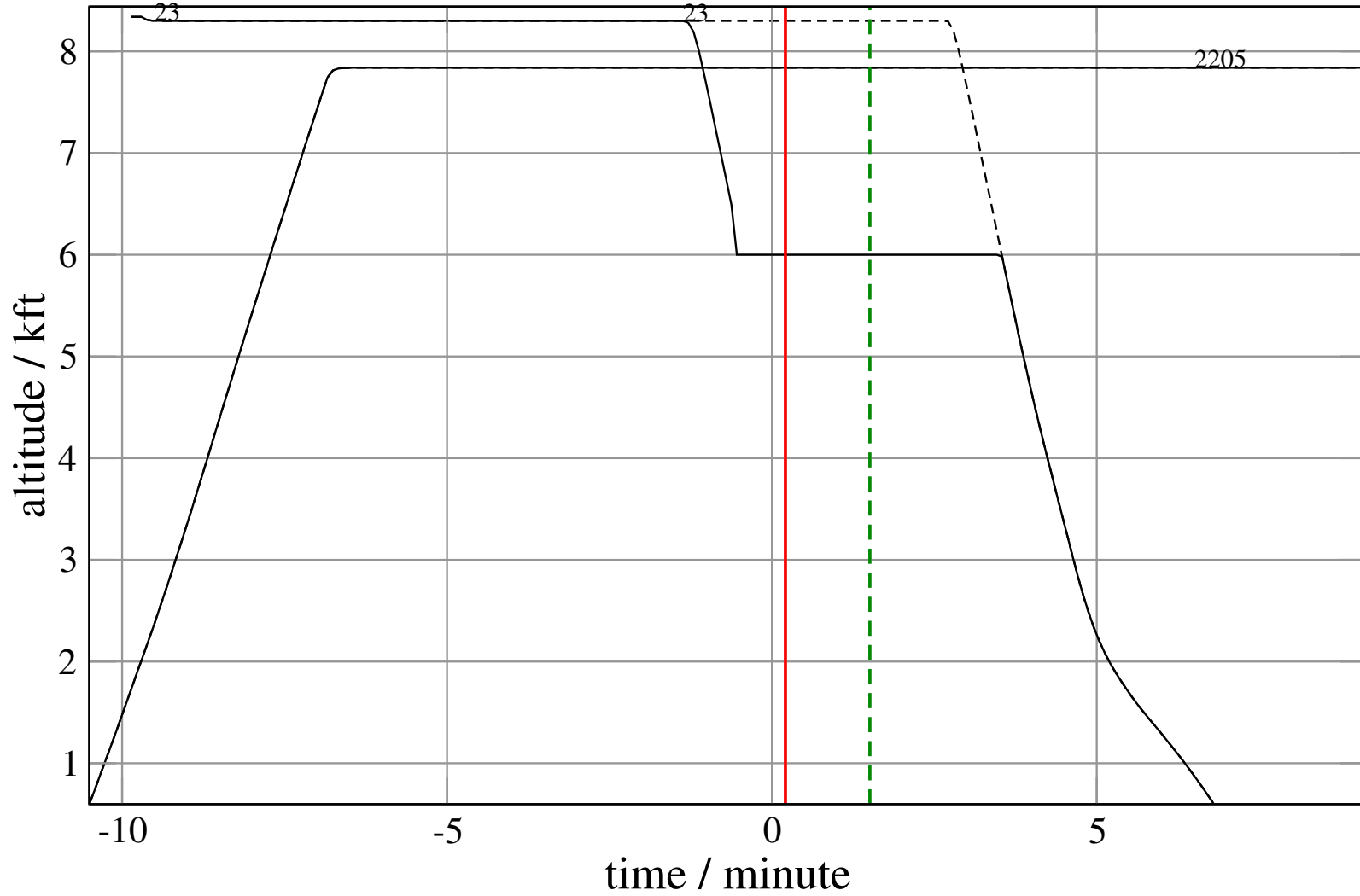
+ A23F-D2205D 0.460V->1.511H: A23F temp alt 6.0 kft, 4.0 Min (+0 s) 23-2205-38





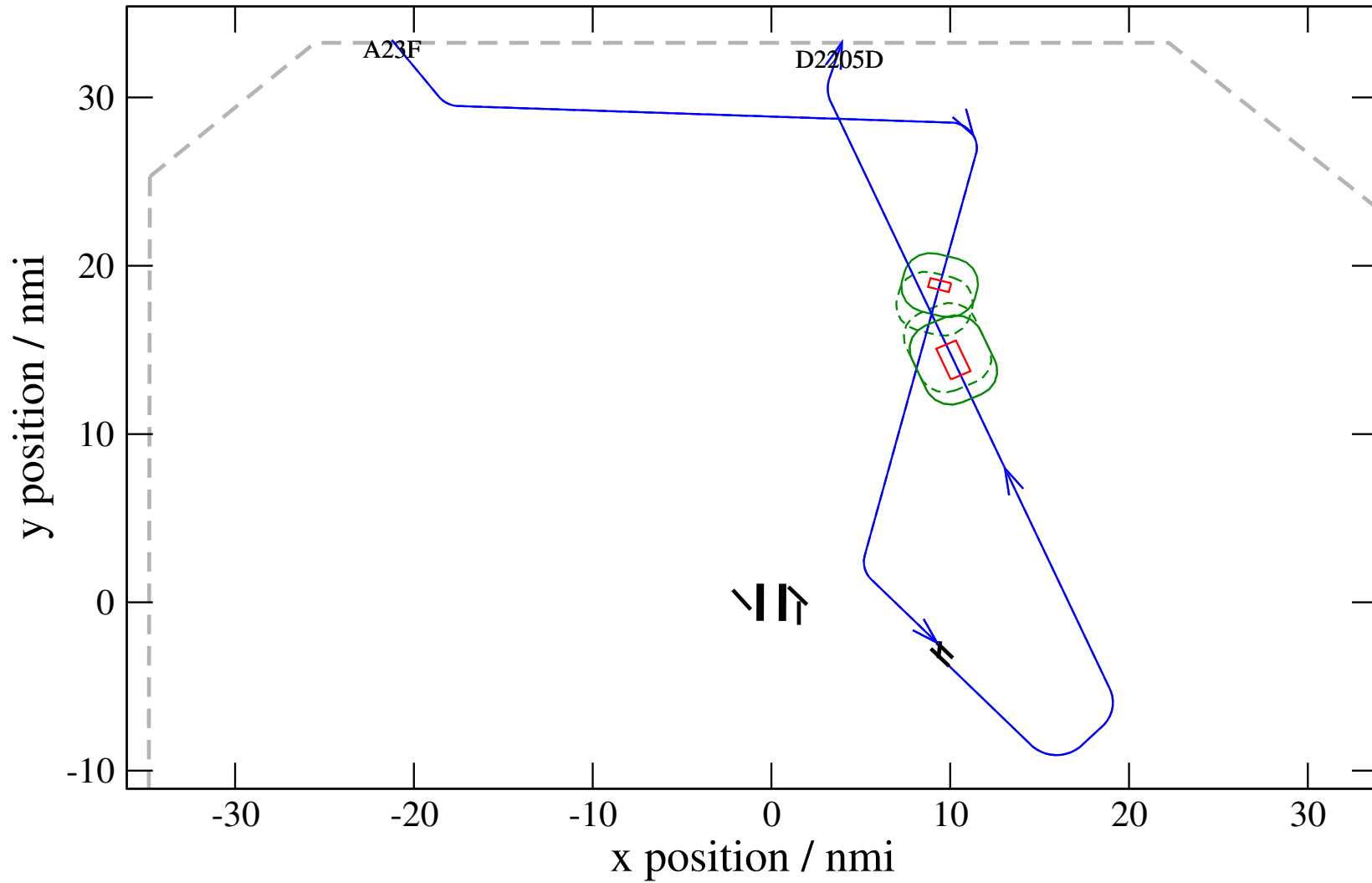
# Maneuver Altitude Profiles

+ A23F-D2205D 0.460V->1.503H: A23F temp alt 6.0 kft, 4.0 Min (+0 s) 23-2205-39



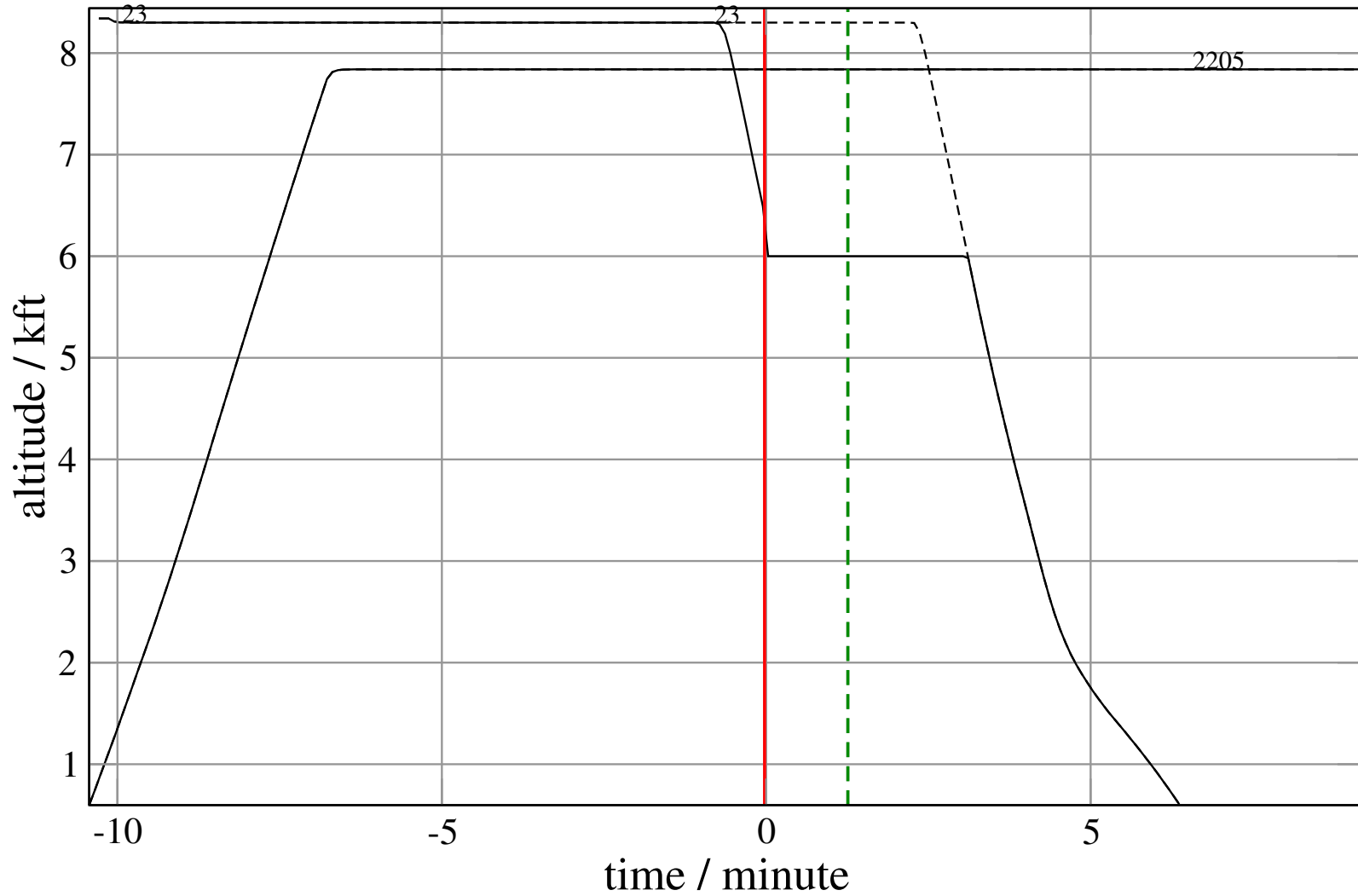
# Maneuver Planview

+ A23F-D2205D 0.460V->1.136H: A23F temp alt 6.0 kft, 3.0 Min (+0 s) 23-2205-40



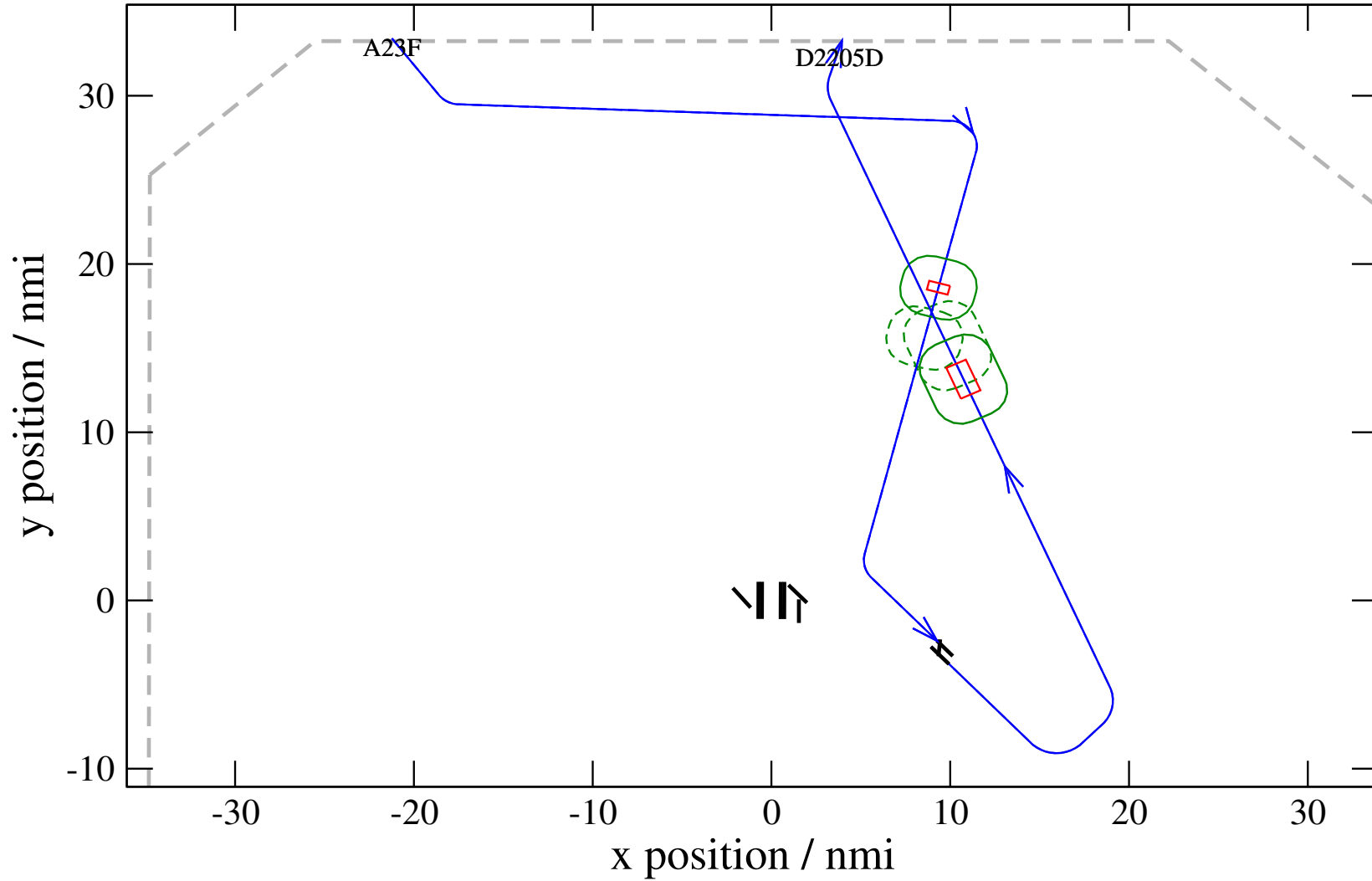
# Maneuver Altitude Profiles

+ A23F-D2205D 0.460V->1.136H: A23F temp alt 6.0 kft, 3.0 Min (+0 s) 23-2205-40



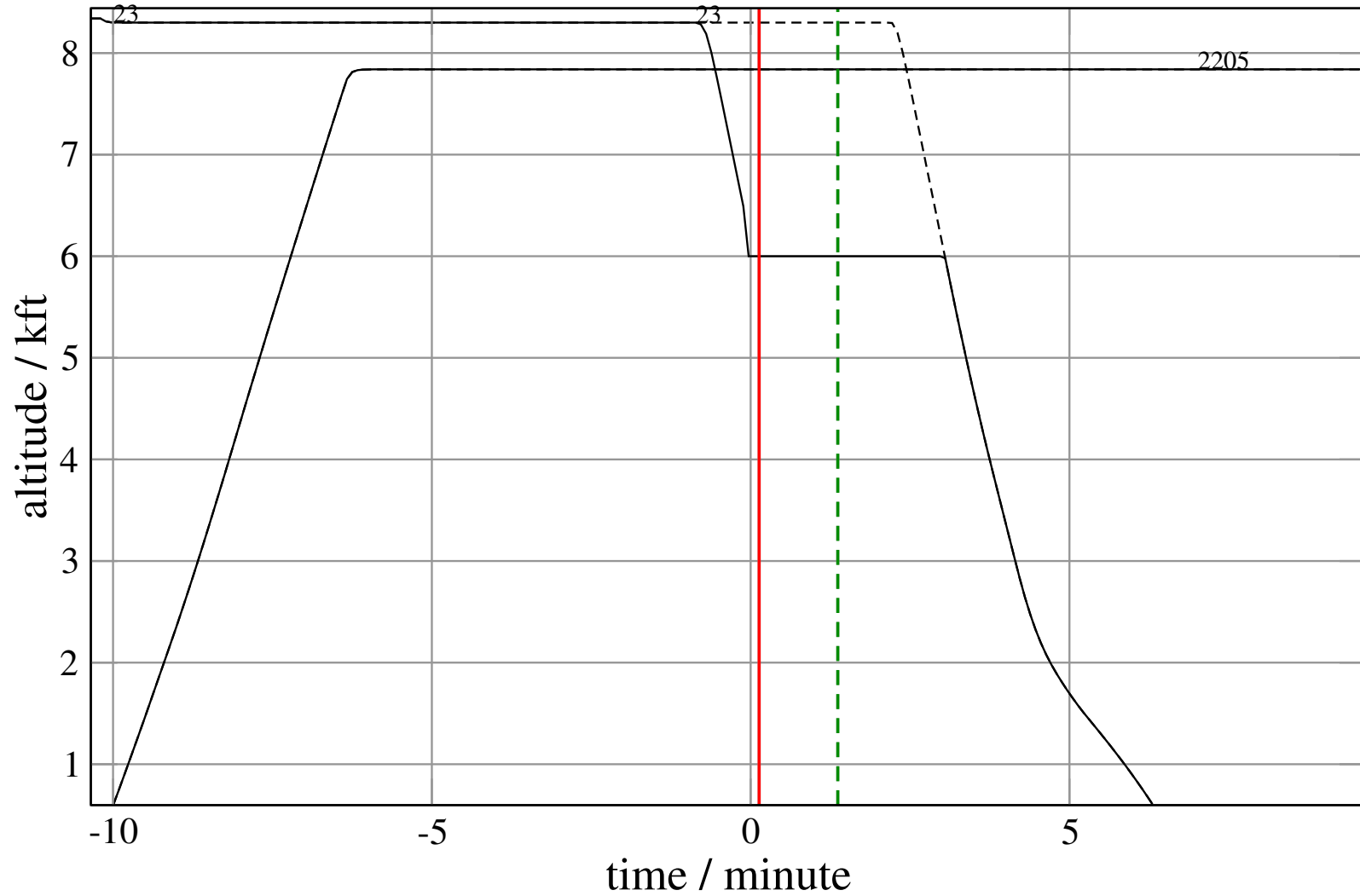
# Maneuver Planview

+ A23F-D2205D 0.460V->1.489H: A23F temp alt 6.0 kft, 3.0 Min (+0 s) 23-2205-41



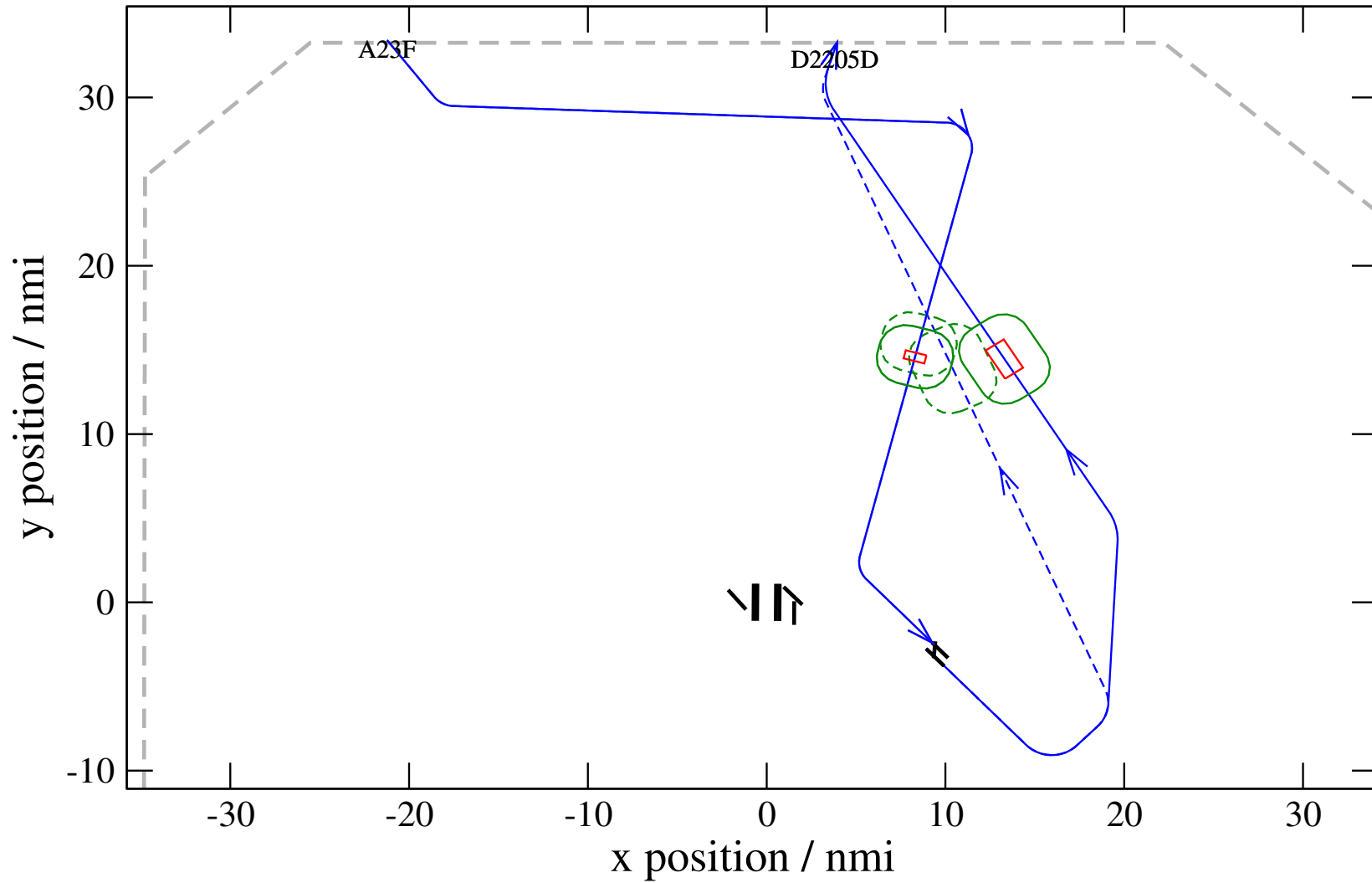
# Maneuver Altitude Profiles

+ A23F-D2205D 0.460V->1.489H: A23F temp alt 6.0 kft, 3.0 Min (+0 s) 23-2205-41



# Maneuver Planview

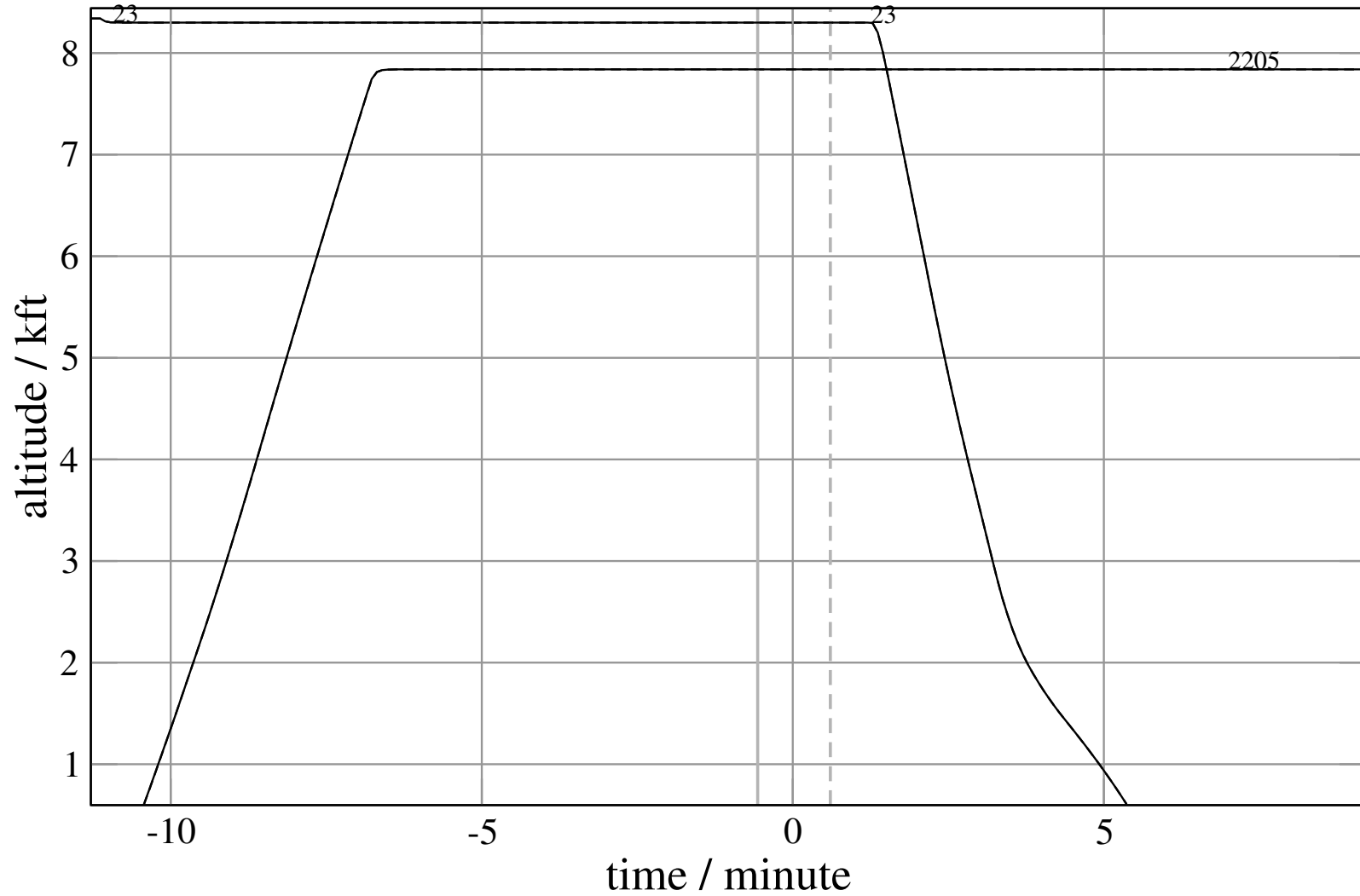
+ D2205D-A23F 0.460V->1.108H: D2205D reroute2 0 nm, -40 deg, 12 nm (+25 s) 23-2205-42





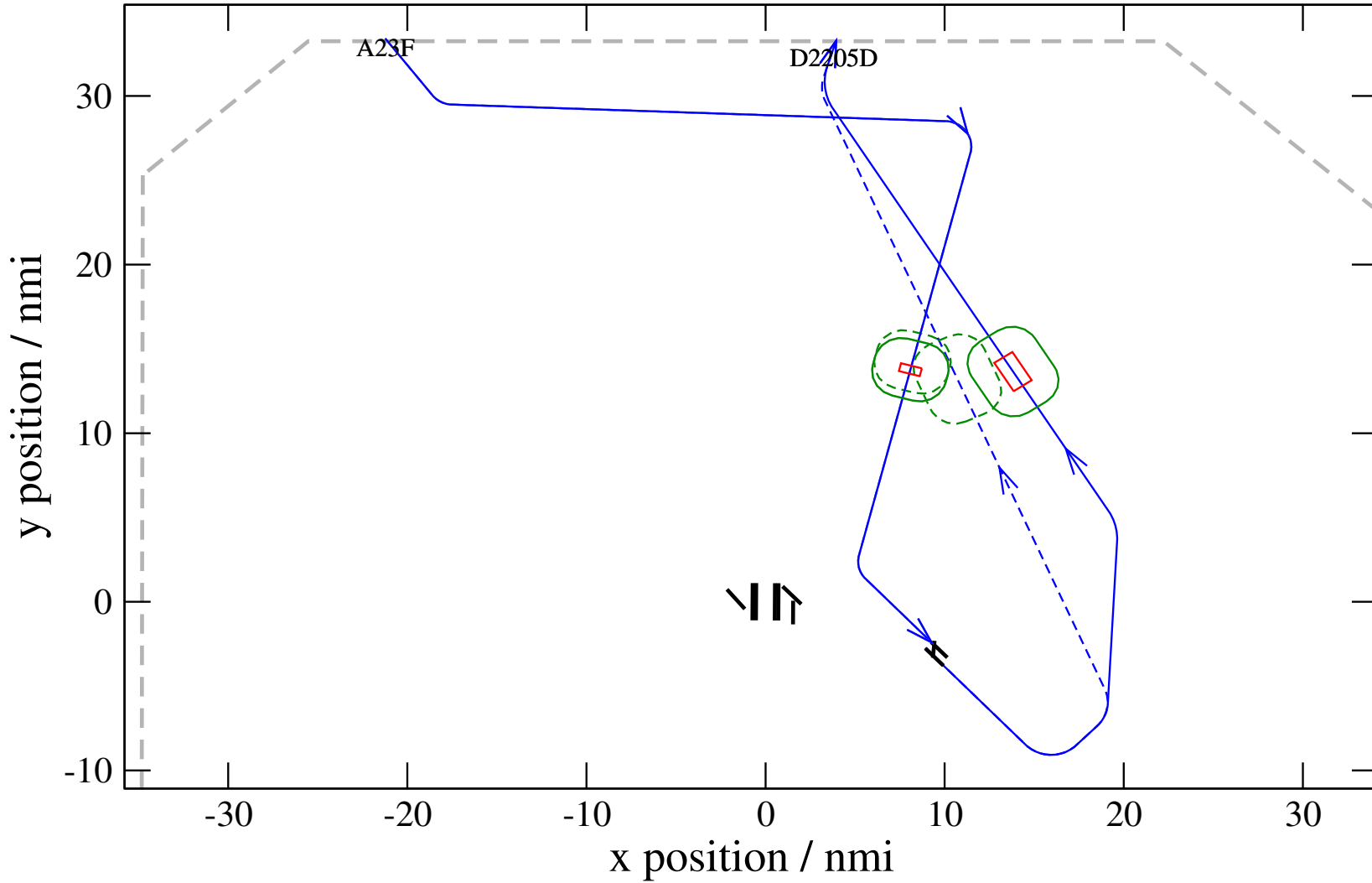
# Maneuver Altitude Profiles

+ D2205D-A23F 0.460V->1.108H: D2205D reroute2 0 nm, -40 deg, 12 nm (+25 s) 23-2205-42



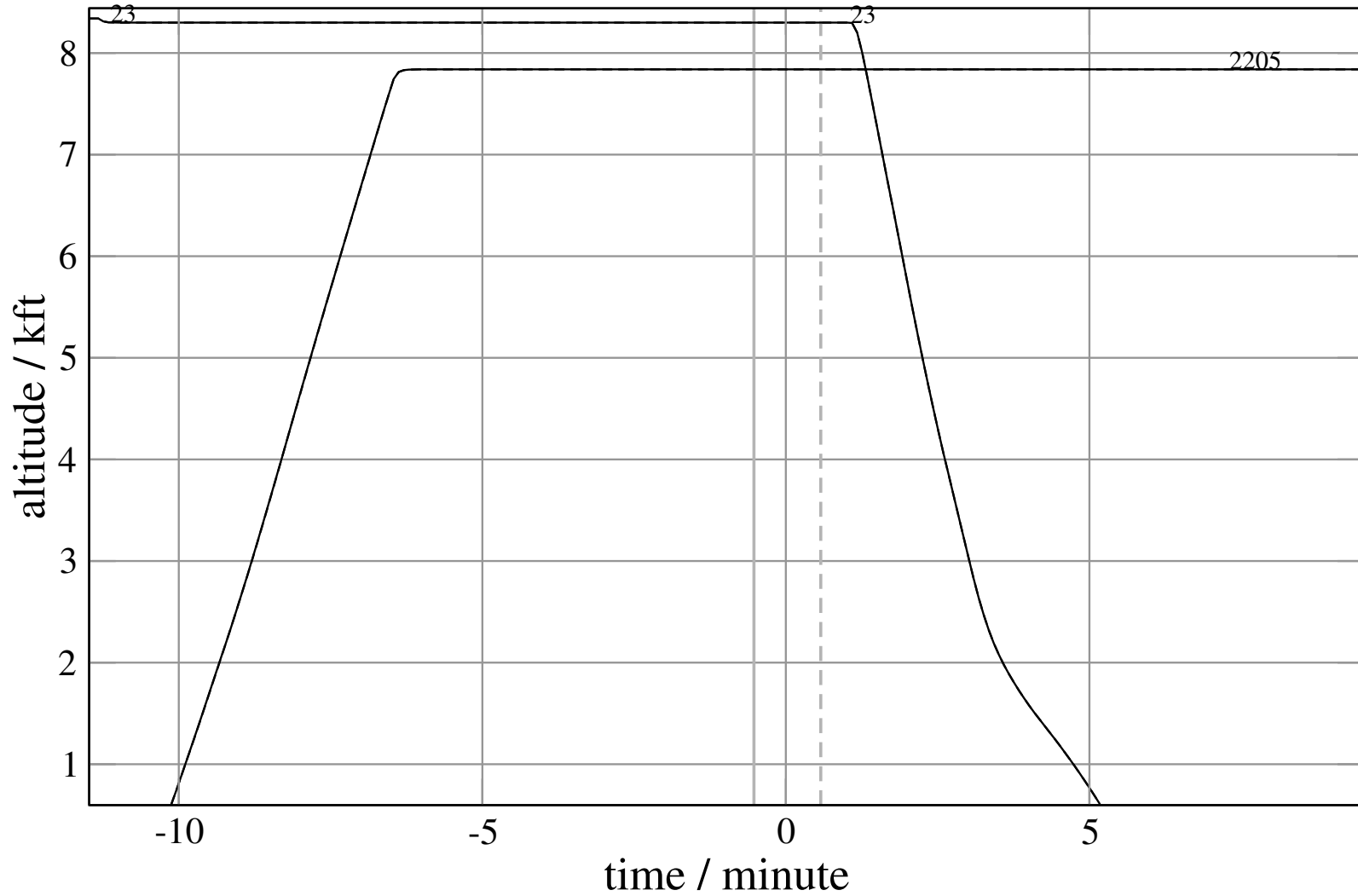
# Maneuver Planview

+ D2205D-A23F 0.460V->1.352H: D2205D reroute2 0 nm, -40 deg, 12 nm (+25 s) 23-2205-43



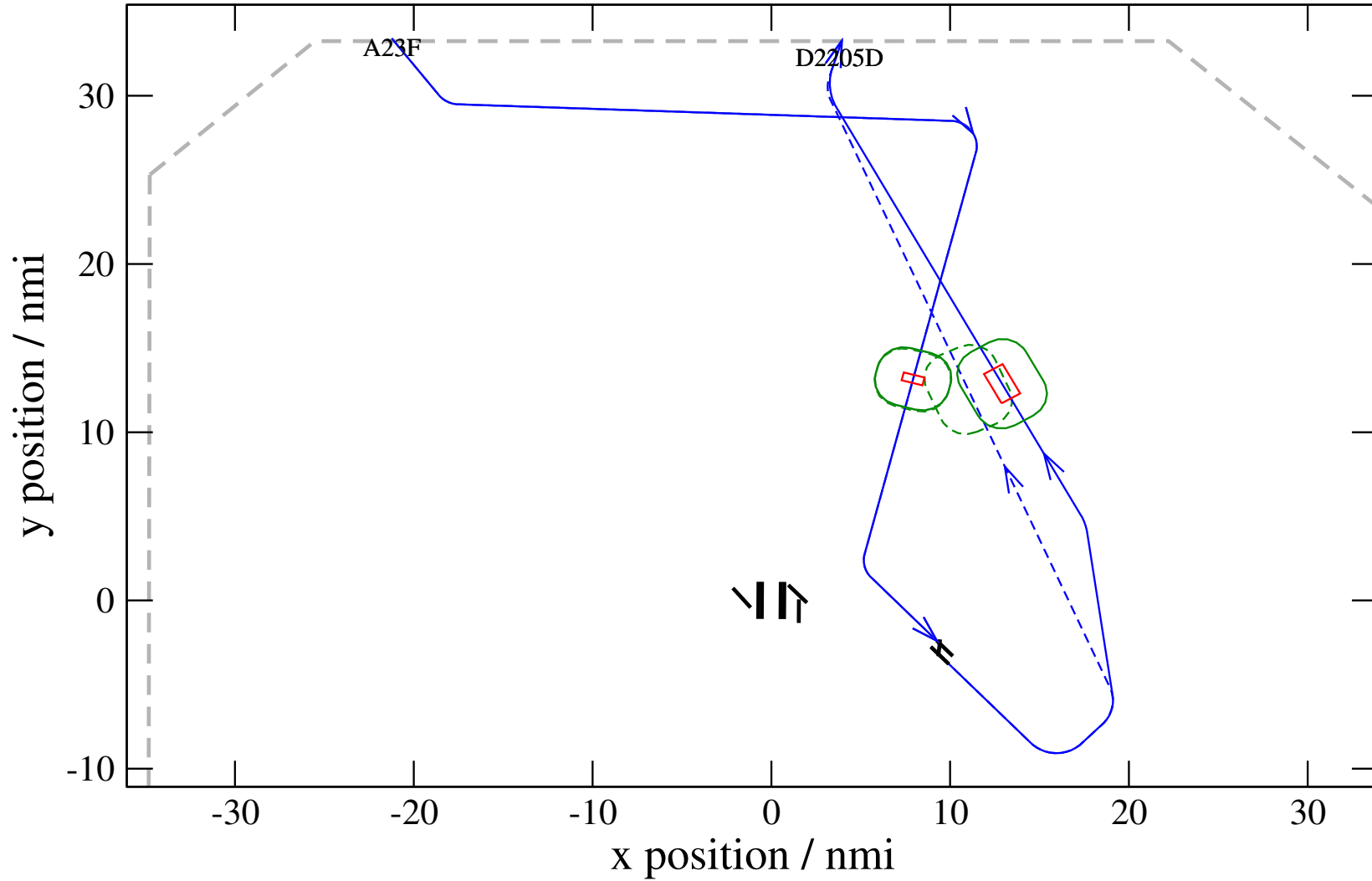
# Maneuver Altitude Profiles

+ D2205D-A23F 0.460V->1.352H: D2205D reroute2 0 nm, -40 deg, 12 nm (+25 s) 23-2205-43



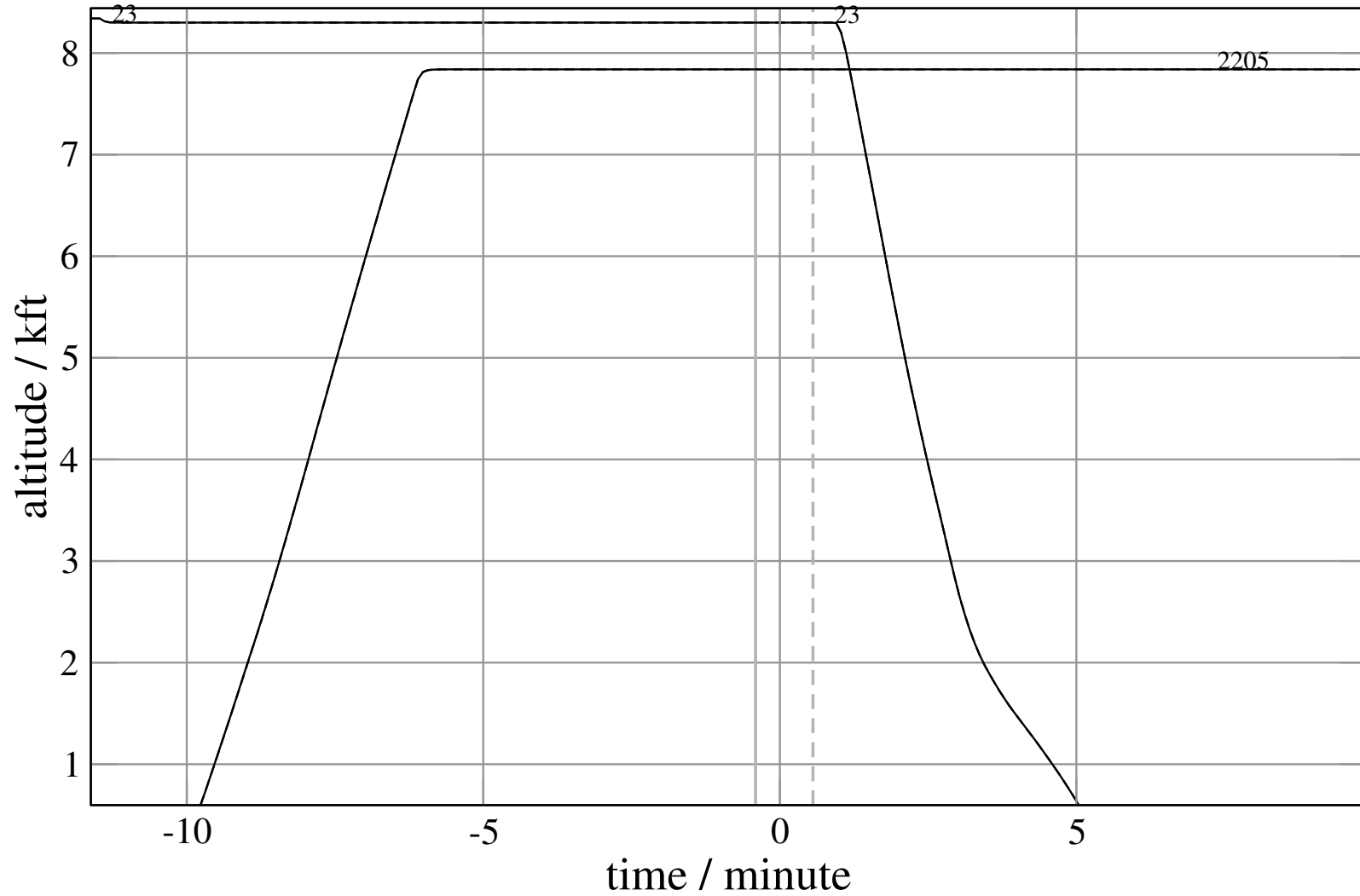
# Maneuver Planview

+ D2205D-A23F 0.500H->1.109H: D2205D reroute2 0 nm, -50 deg, 12 nm (+8 s) 23-2205-44



# Maneuver Altitude Profiles

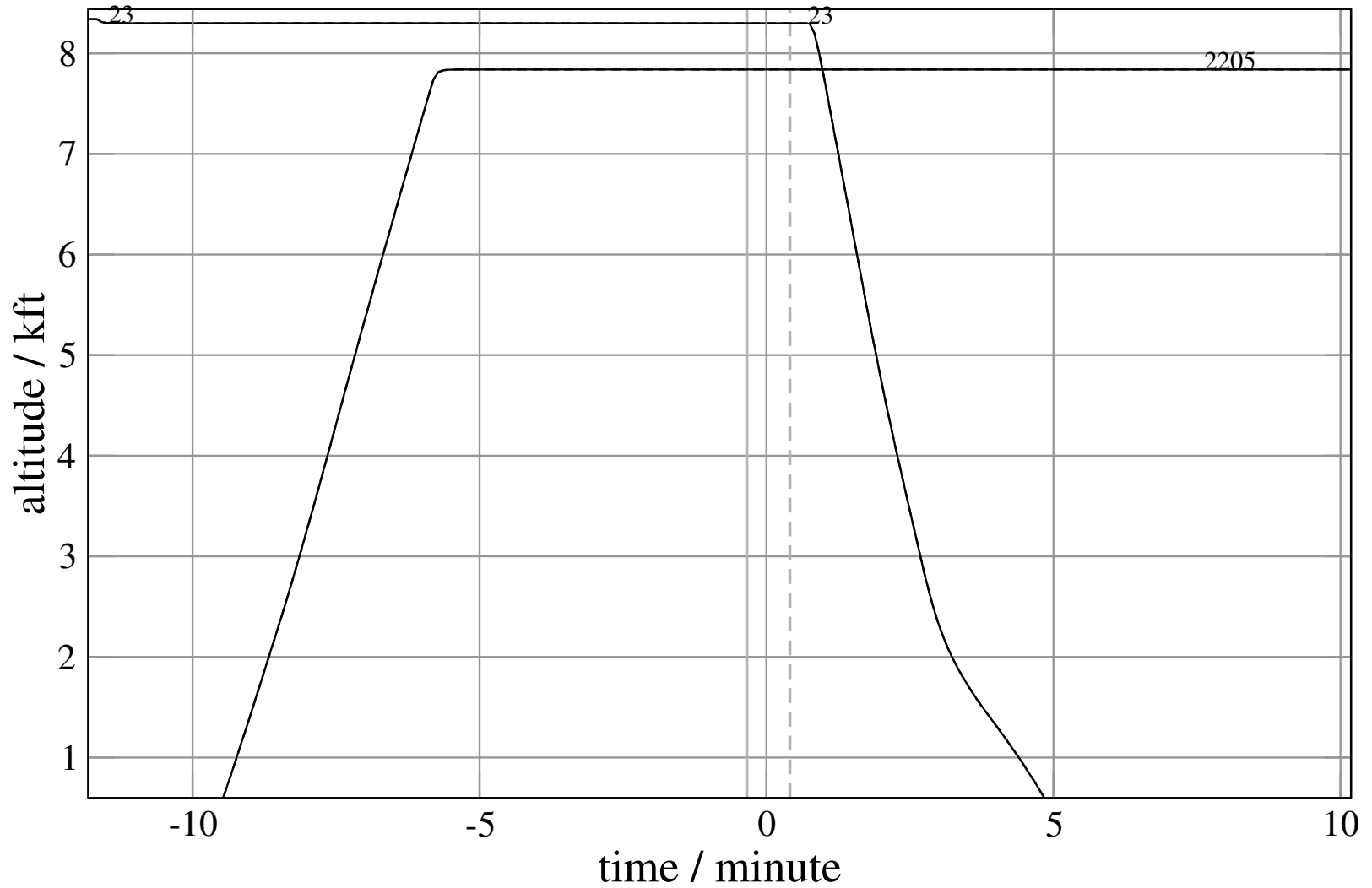
+ D2205D-A23F 0.500H->1.109H: D2205D reroute2 0 nm, -50 deg, 12 nm (+8 s) 23-2205-44





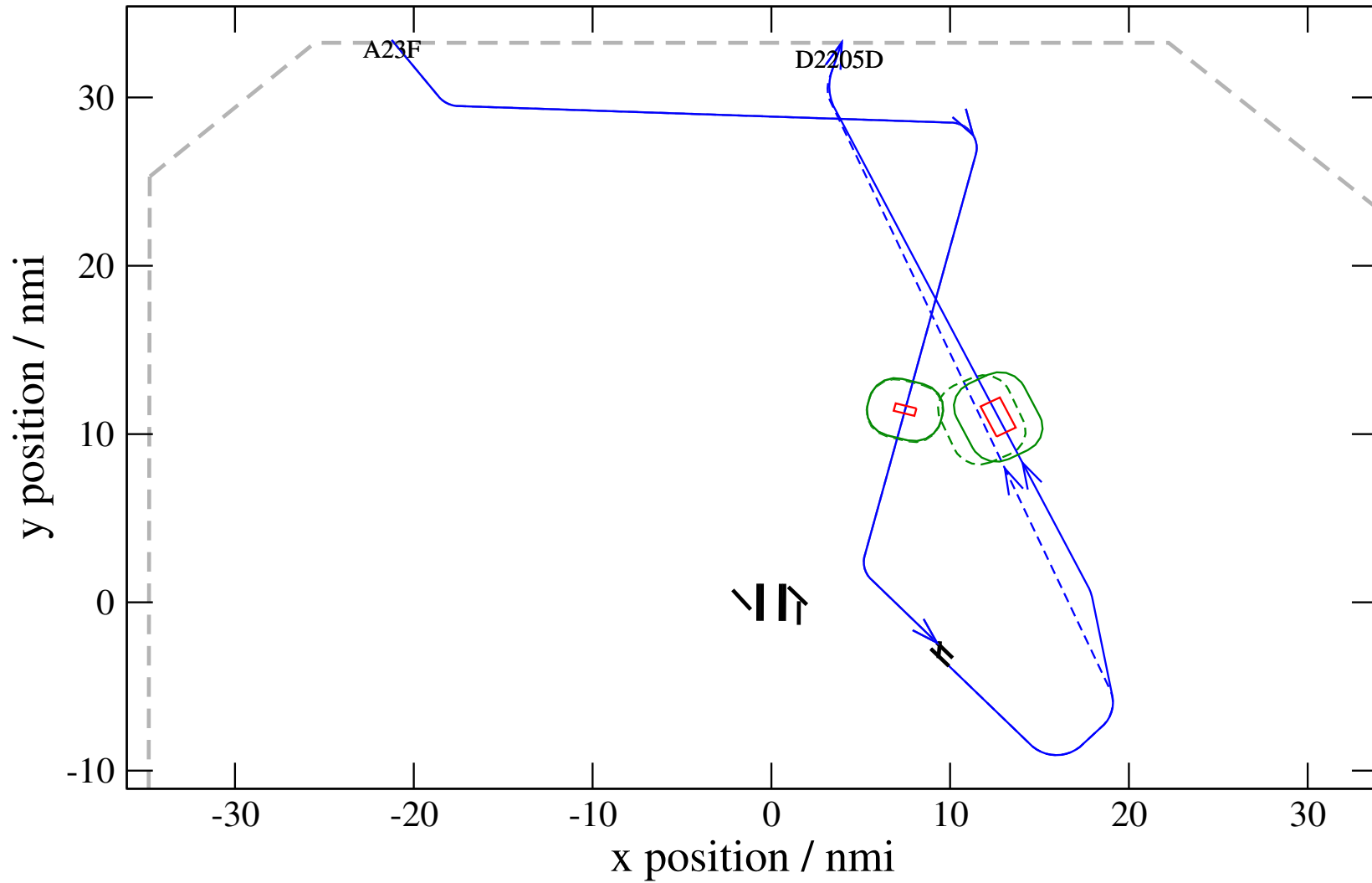
# Maneuver Altitude Profiles

+ D2205D-A23F 0.702H->1.149H: D2205D reroute2 0 nm, -50 deg, 10 nm (+5 s) 23-2205-45



# Maneuver Planview

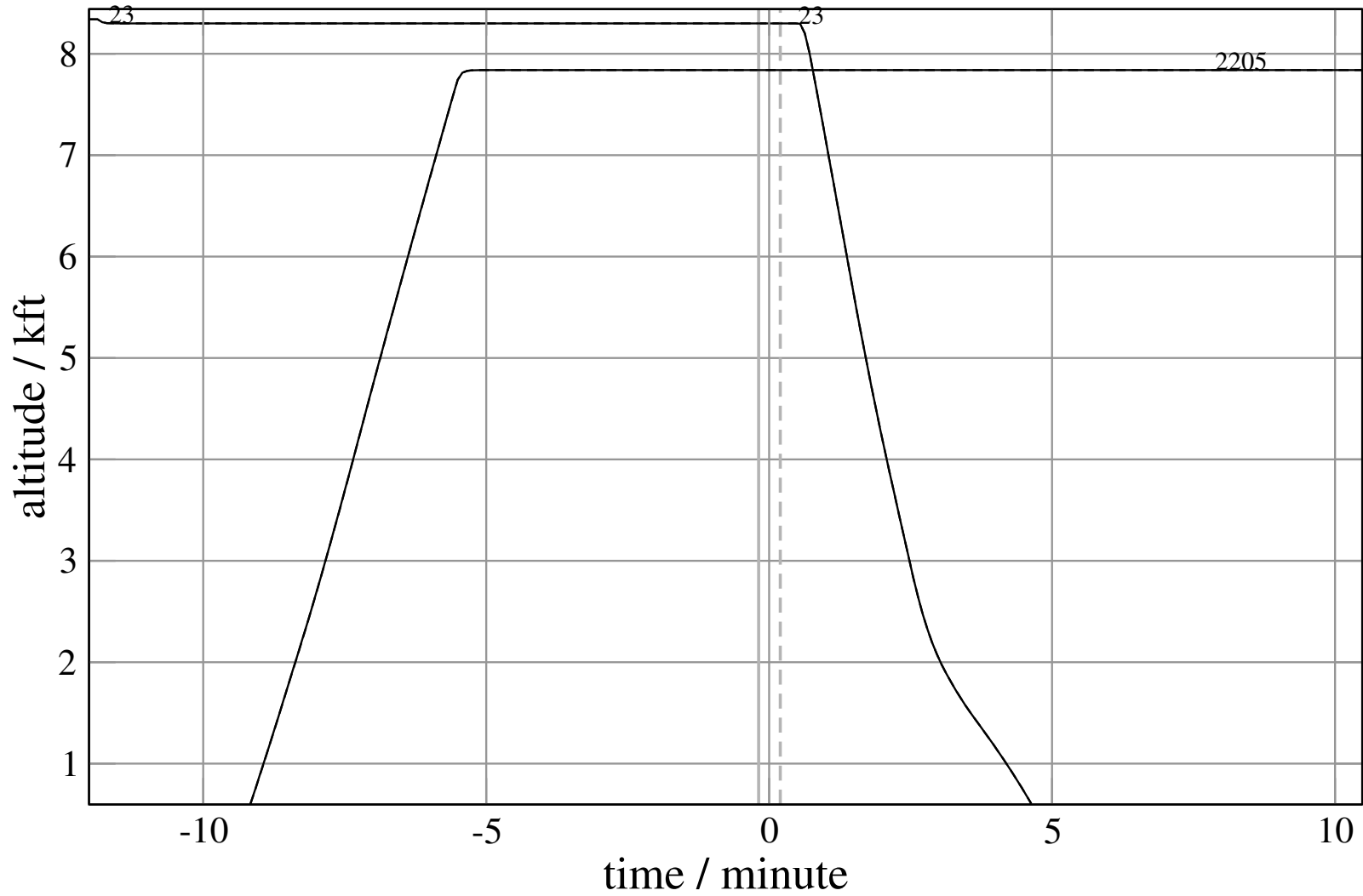
+ D2205D-A23F 0.904H->1.196H: D2205D reroute2 0 nm, -50 deg, 8 nm (+3 s) 23-2205-46





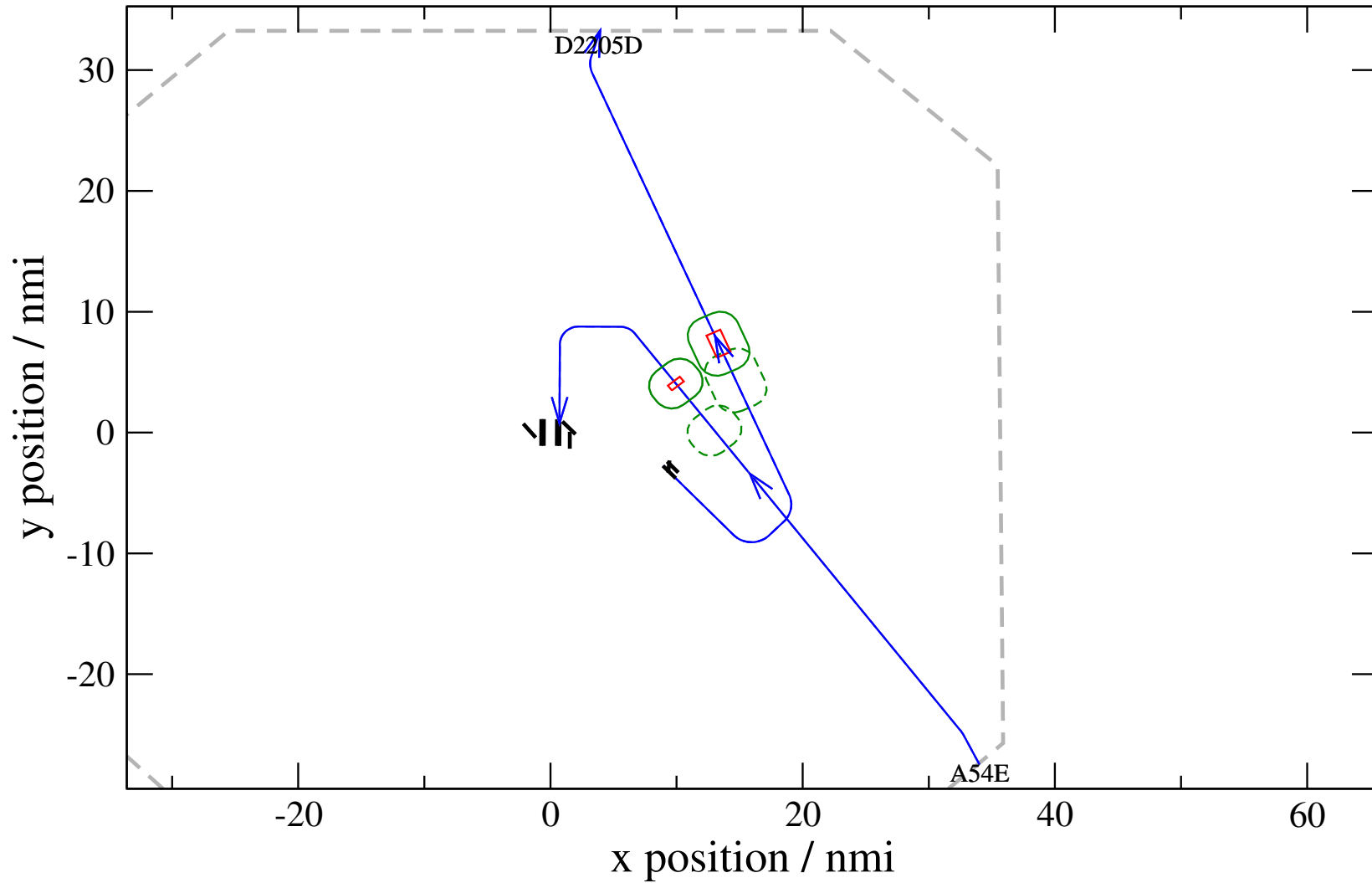
# Maneuver Altitude Profiles

+ D2205D-A23F 0.904H->1.196H: D2205D reroute2 0 nm, -50 deg, 8 nm (+3 s) 23-2205-46



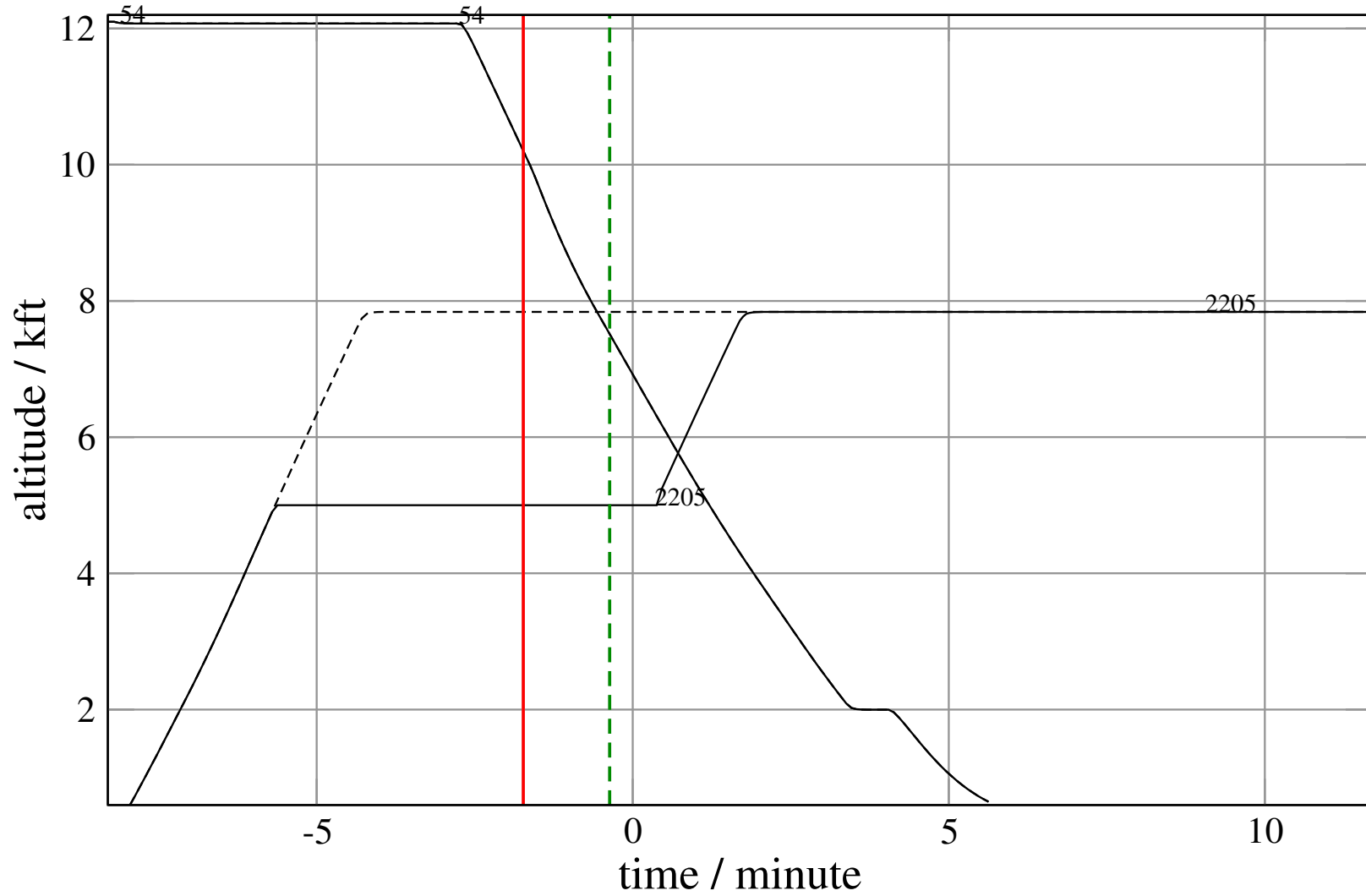
# Maneuver Planview

+ D2205D-A54E 0.905H->1.118H: D2205D temp alt 5.0 kft, 6.0 Min (+0 s) 54-2205-41



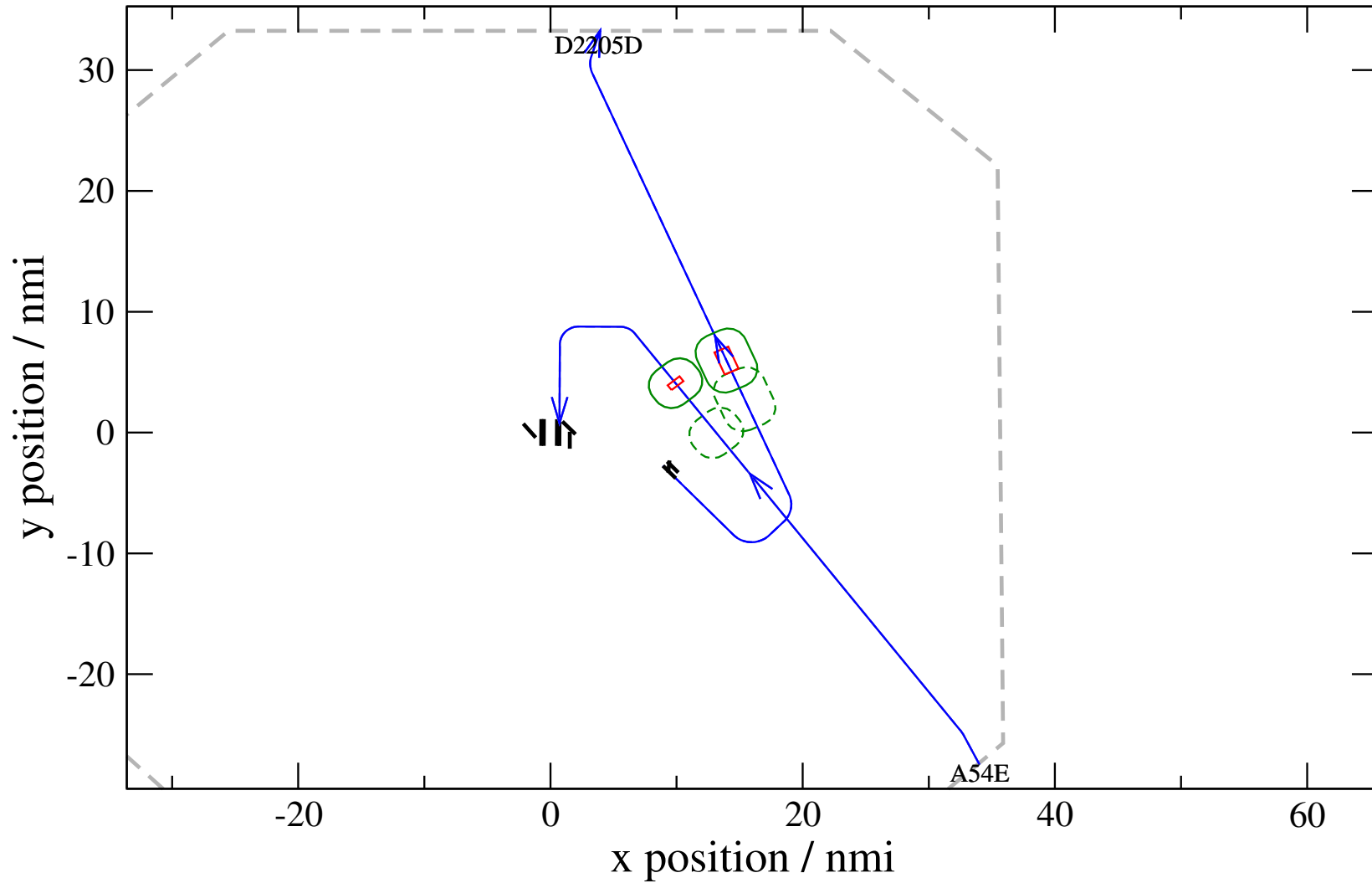
# Maneuver Altitude Profiles

+ D2205D-A54E 0.905H->1.118H: D2205D temp alt 5.0 kft, 6.0 Min (+0 s) 54-2205-41



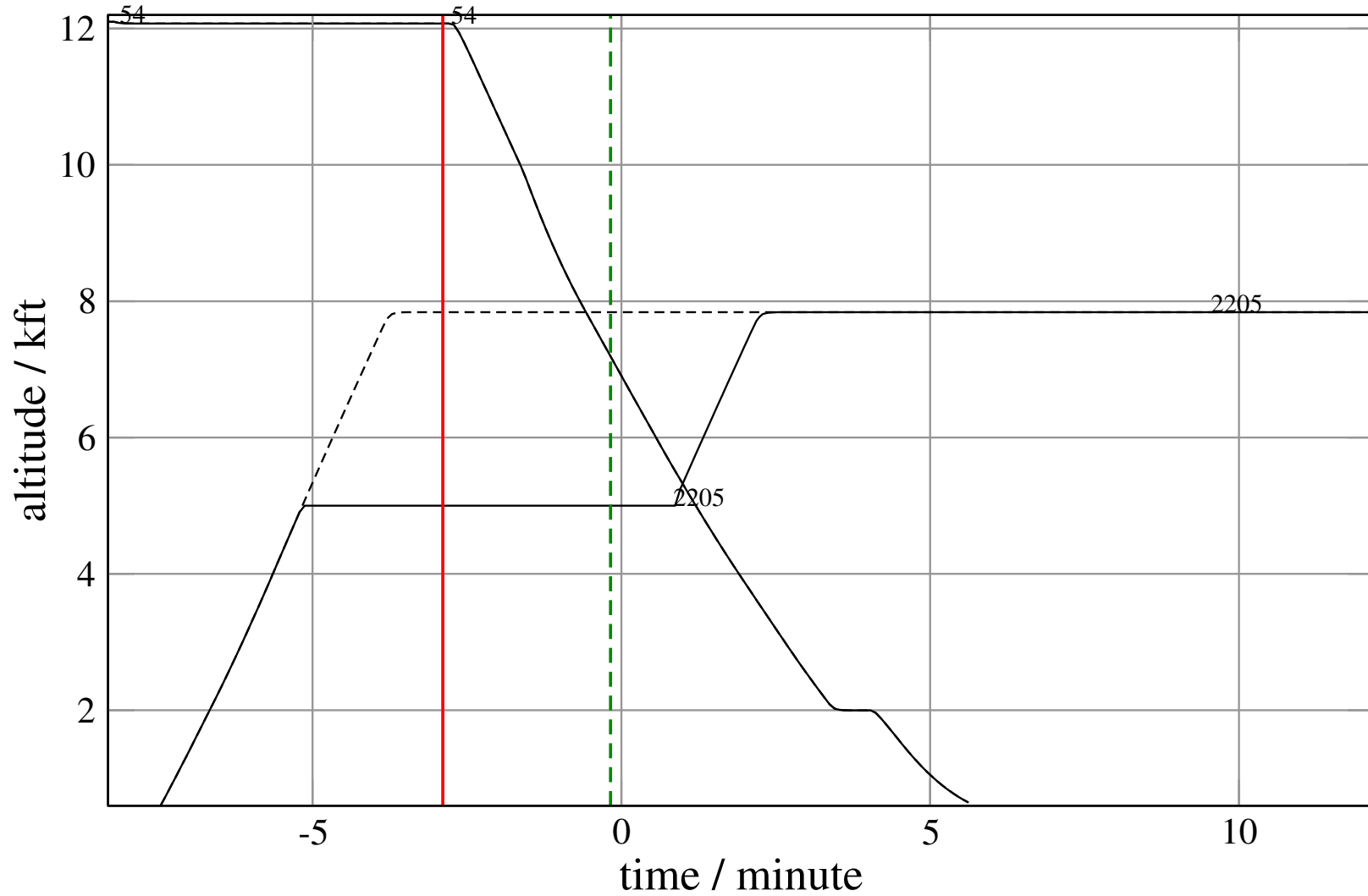
# Maneuver Planview

+ D2205D-A54E 0.692H->1.118H: D2205D temp alt 5.0 kft, 6.0 Min (+0 s) 54-2205-42



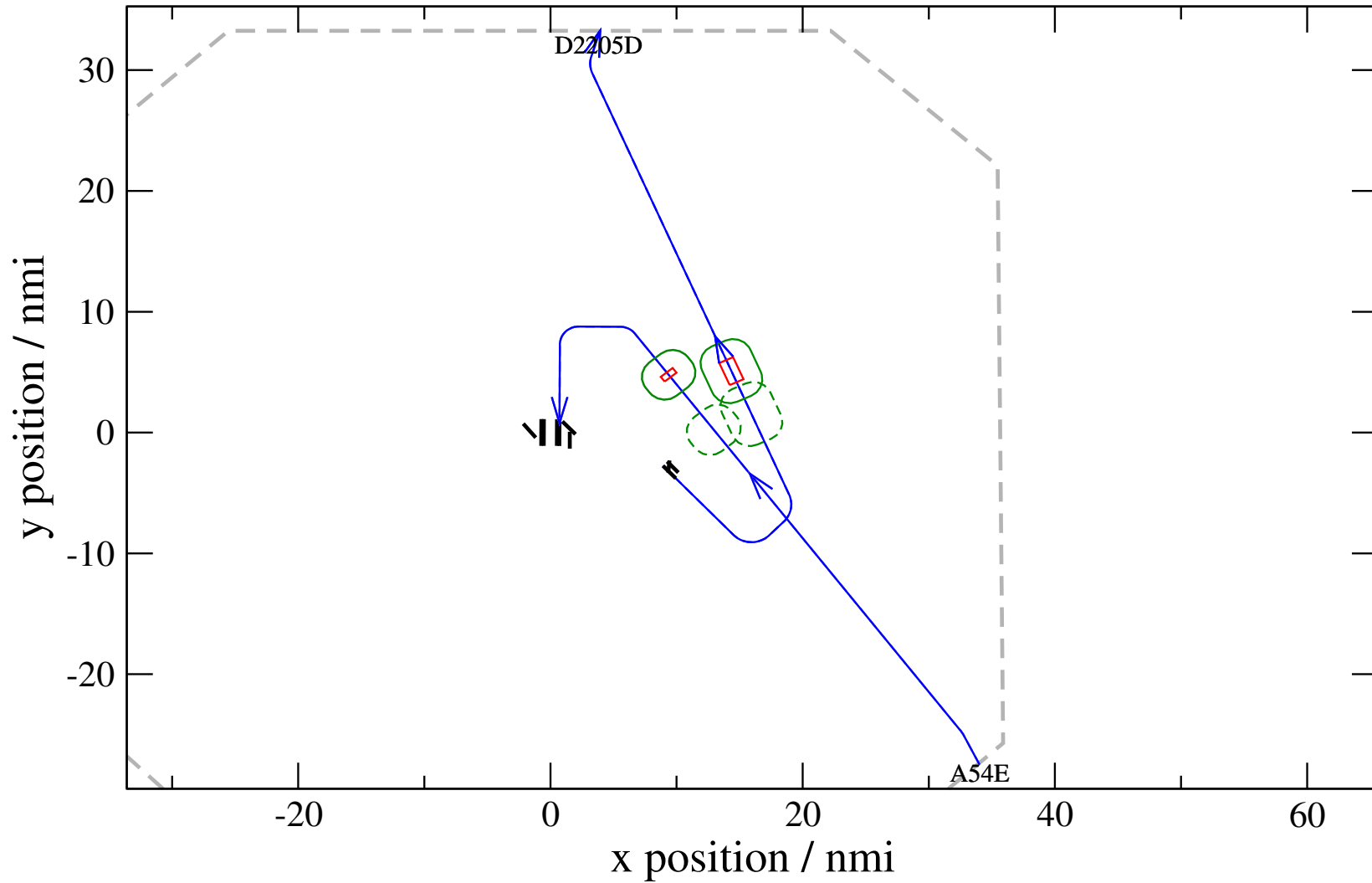
# Maneuver Altitude Profiles

+ D2205D-A54E 0.692H->1.118H: D2205D temp alt 5.0 kft, 6.0 Min (+0 s) 54-2205-42



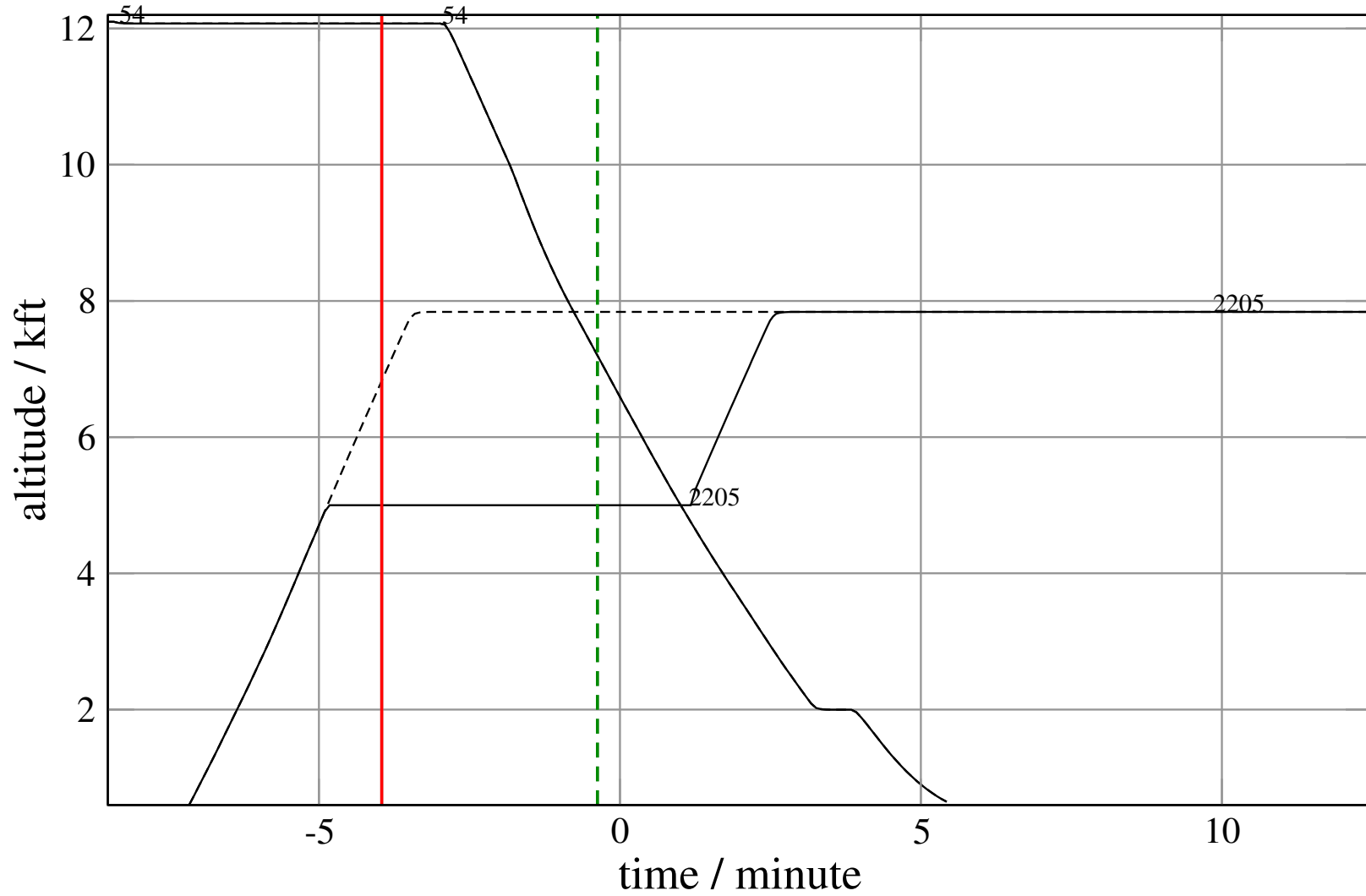
# Maneuver Planview

+ D2205D-A54E 0.690H->1.163V: D2205D temp alt 5.0 kft, 6.0 Min (+0 s) 54-2205-43



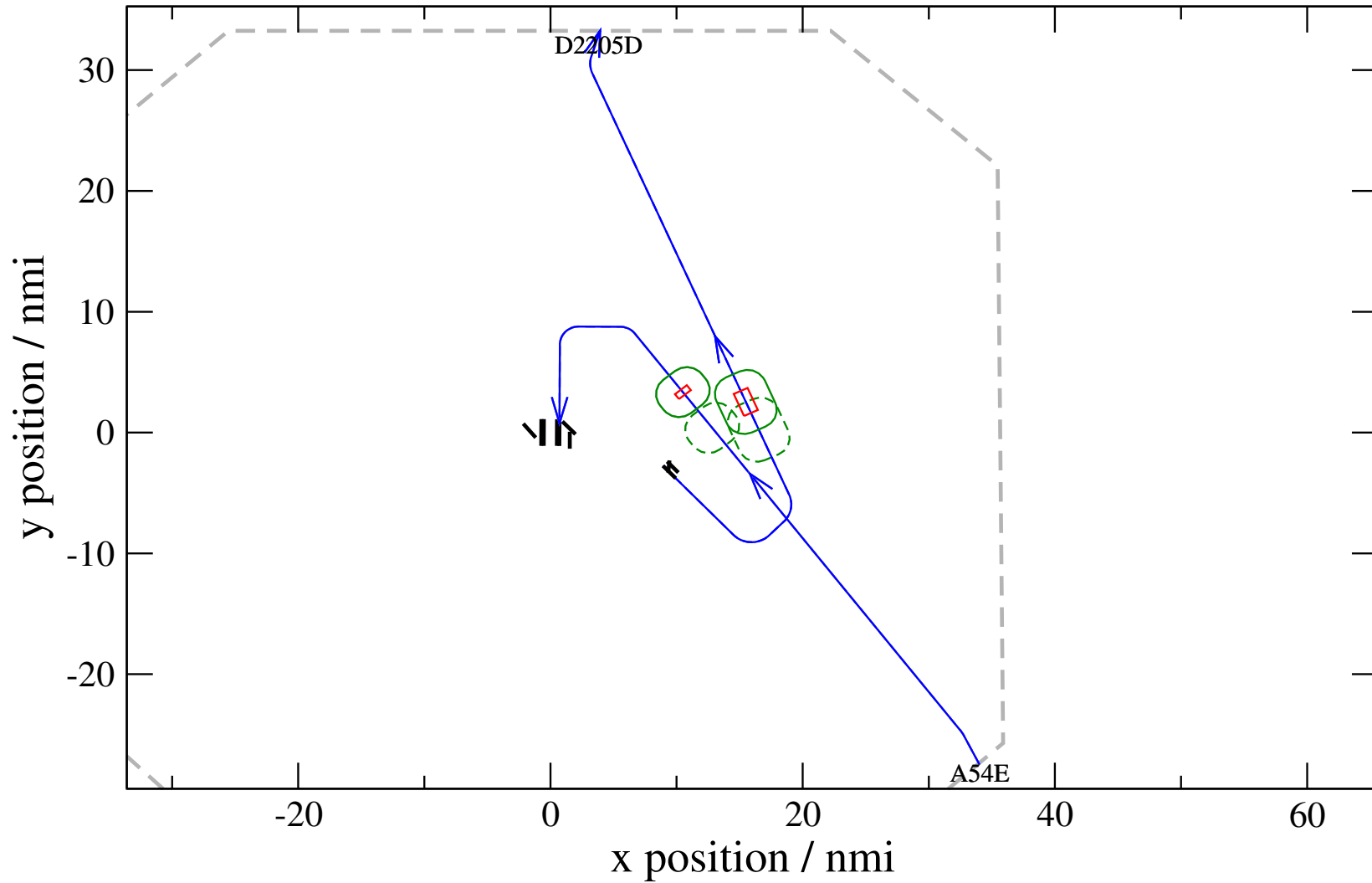
# Maneuver Altitude Profiles

+ D2205D-A54E 0.690H->1.163V: D2205D temp alt 5.0 kft, 6.0 Min (+0 s) 54-2205-43



# Maneuver Planview

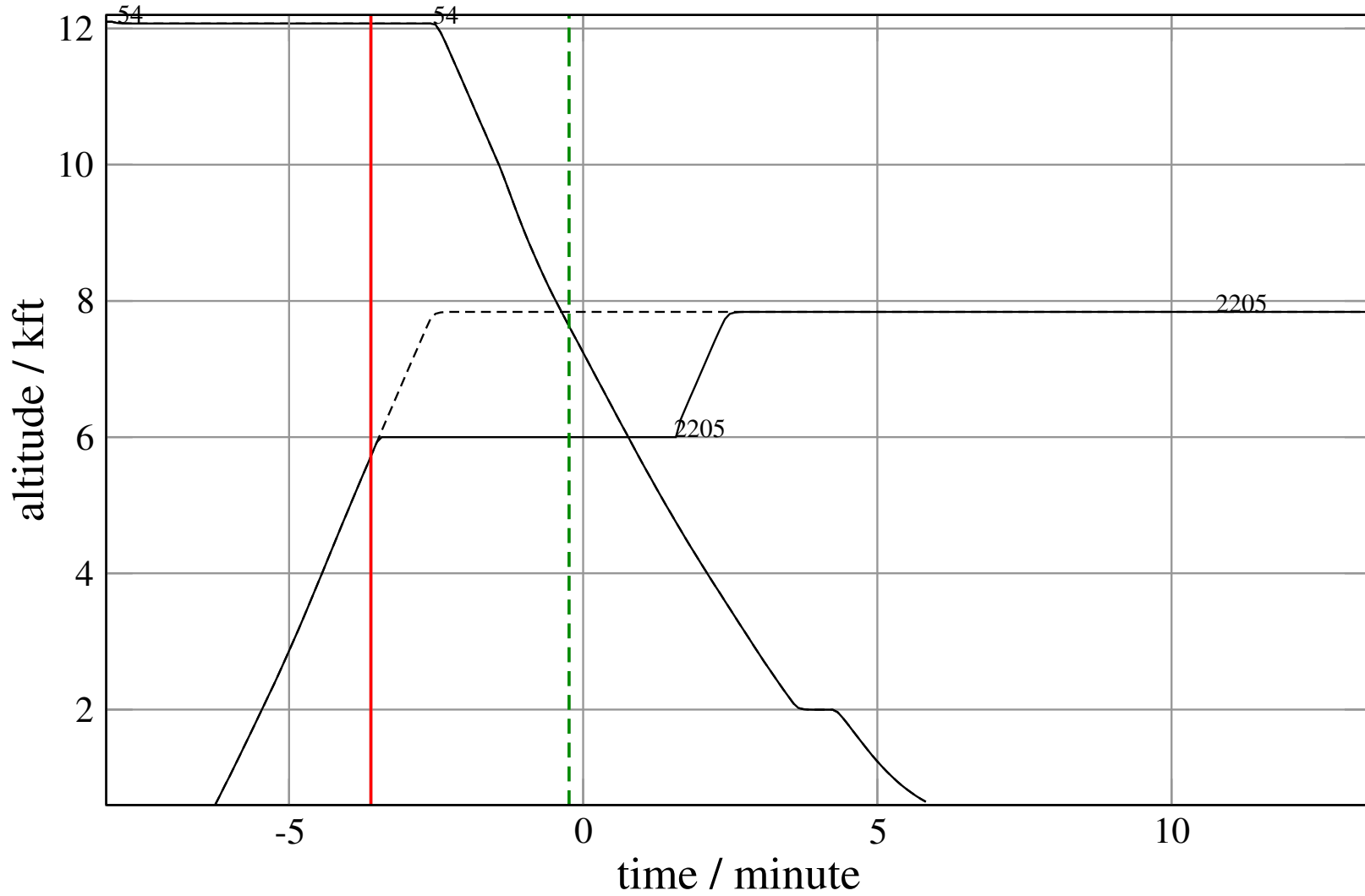
+ D2205D-A54E 0.708H->1.139H: D2205D temp alt 6.0 kft, 5.0 Min (+0 s) 54-2205-44





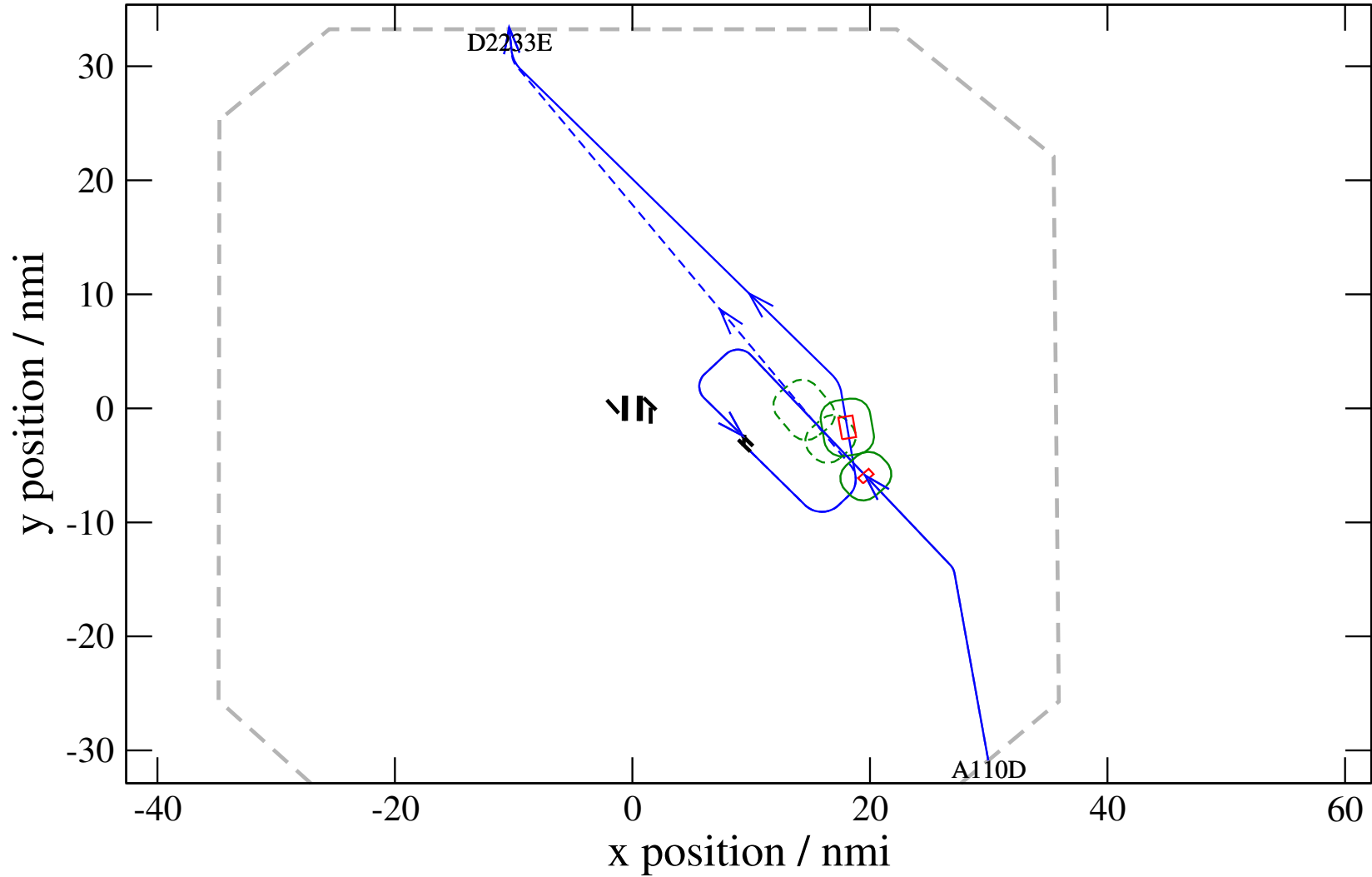
# Maneuver Altitude Profiles

+ D2205D-A54E 0.708H->1.139H: D2205D temp alt 6.0 kft, 5.0 Min (+0 s) 54-2205-44



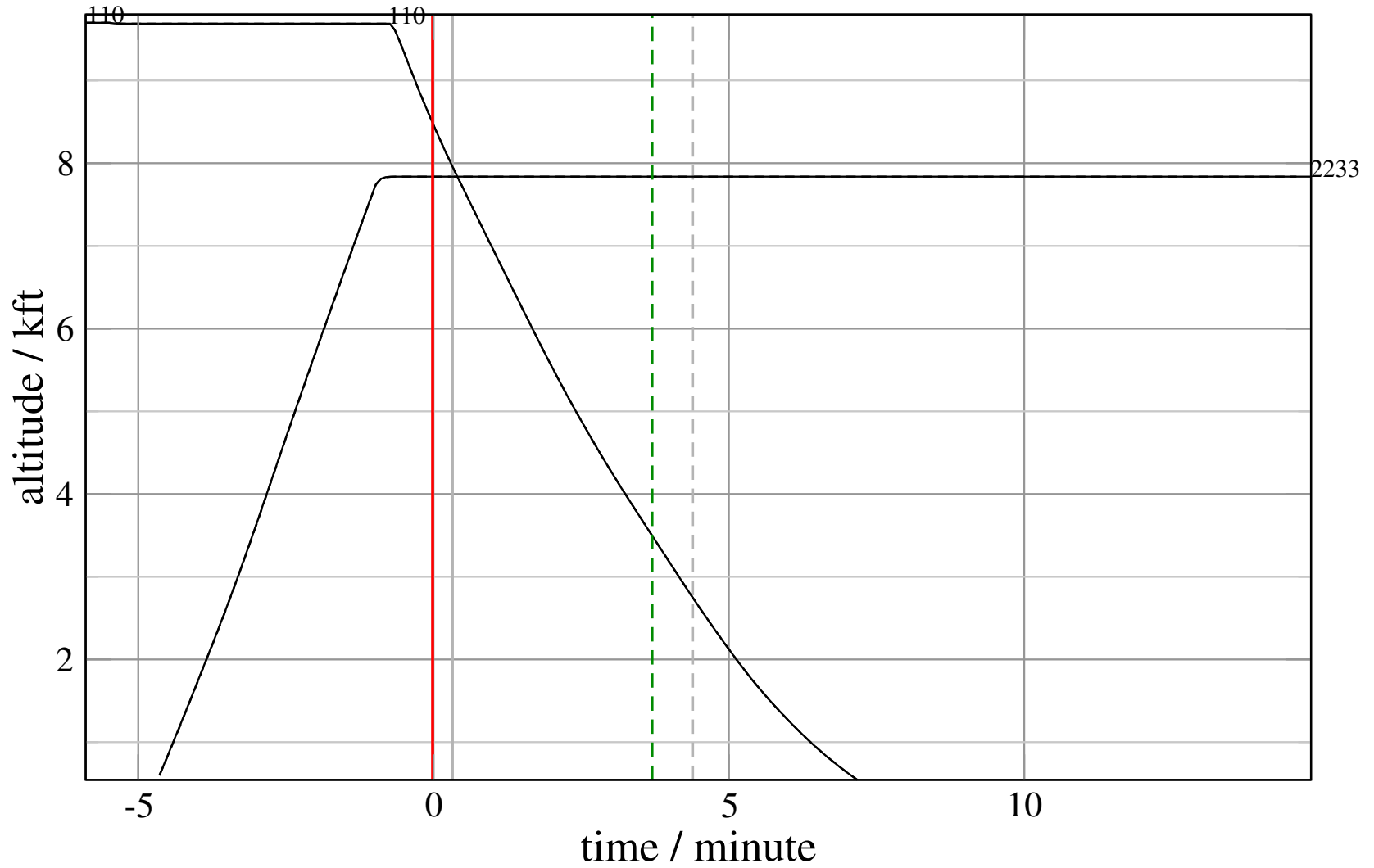
# Maneuver Planview

+ D2233E-A110D 0.690V->1.000H(div): D2233E reroute2 0 nm, -50 deg, 10 nm (+22 s) 110-2233-42



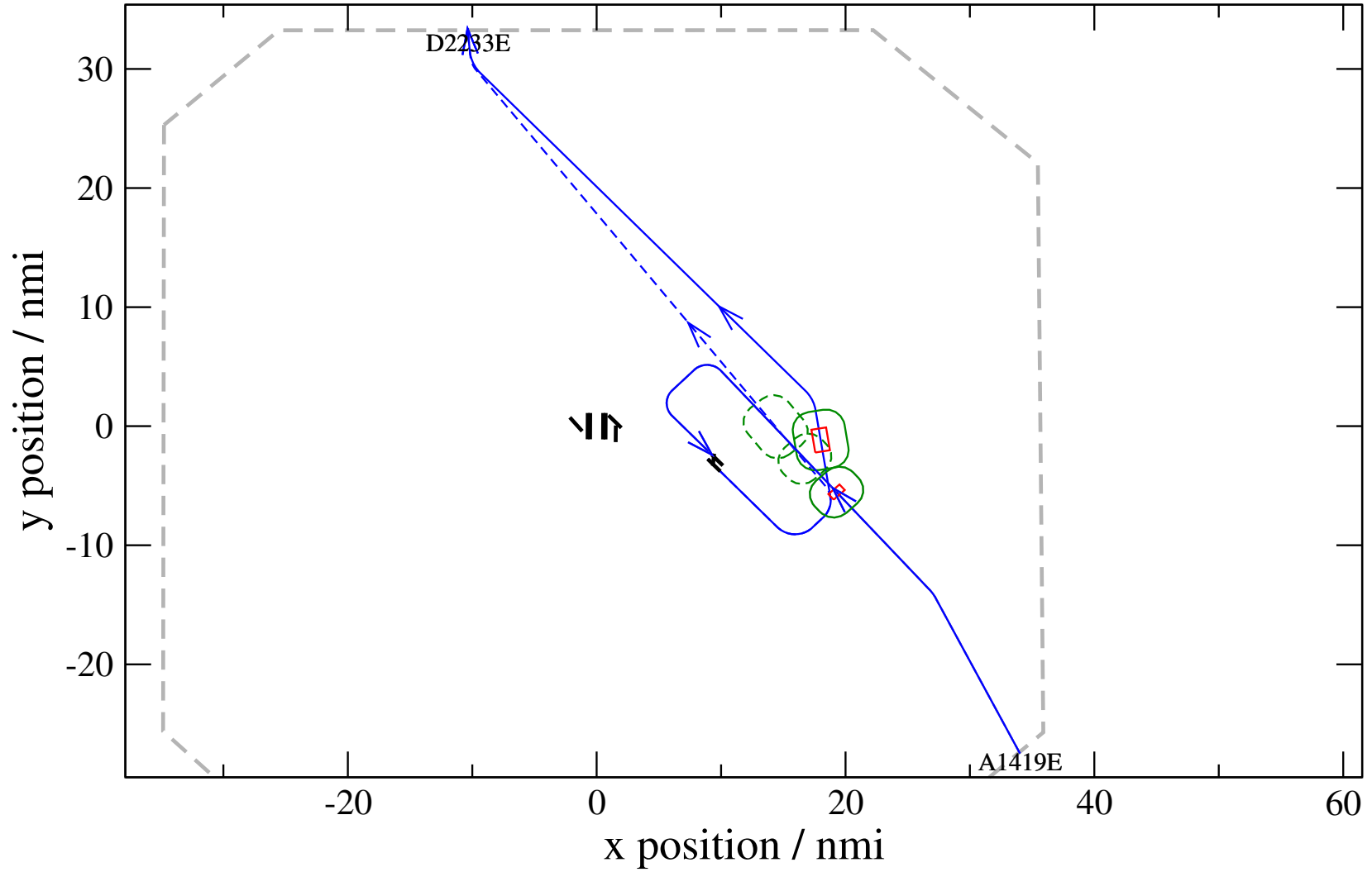
# Maneuver Altitude Profiles

+ D2233E-A110D 0.690V->1.000H(div): D2233E reroute2 0 nm, -50 deg, 10 nm (+22 s) 110-2233-42



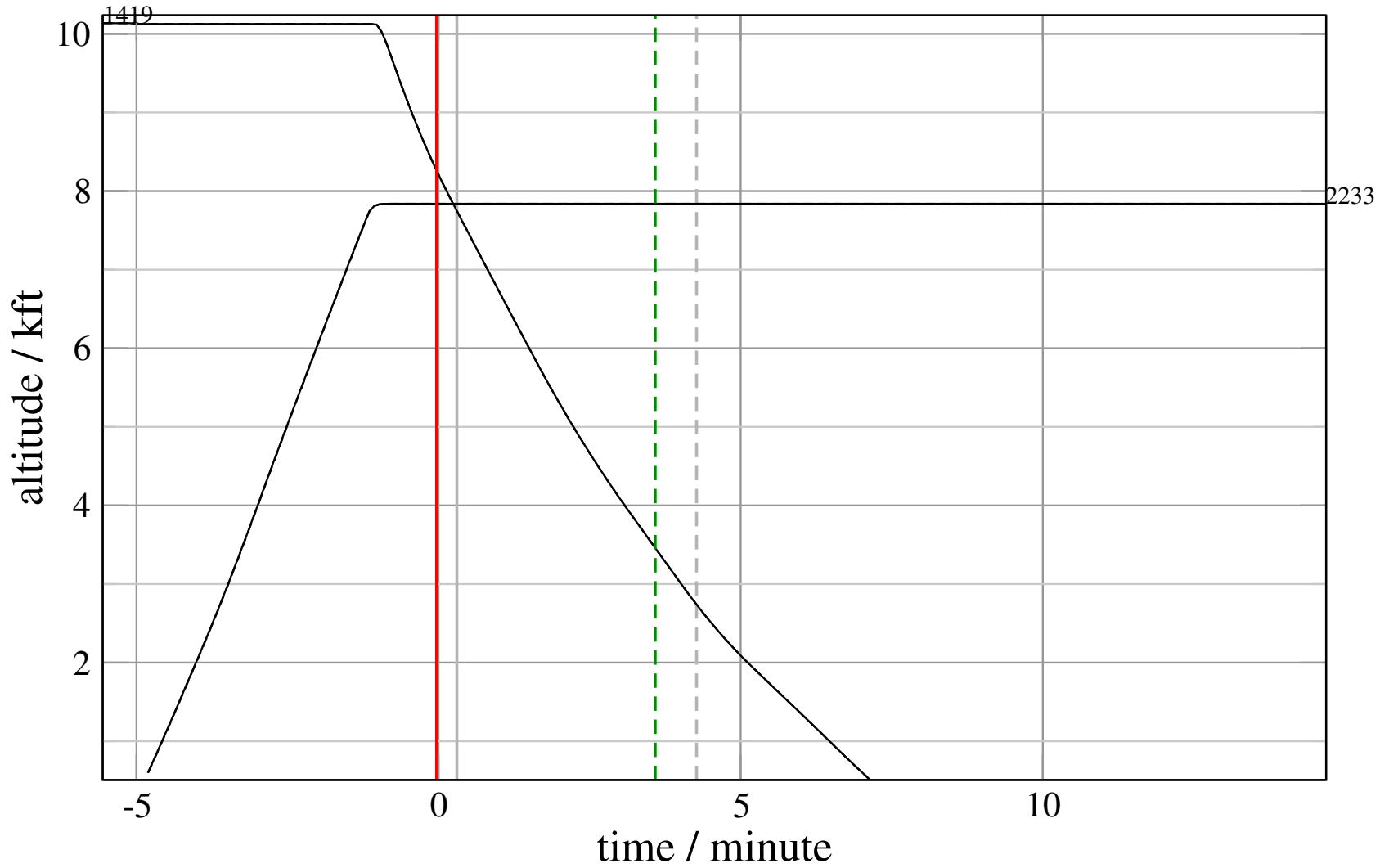
# Maneuver Planview

+ D2233E-A1419E 0.748H->1.000H(div): D2233E reroute2 0 nm, -50 deg, 10 nm (+21 s) 1419-2233-41



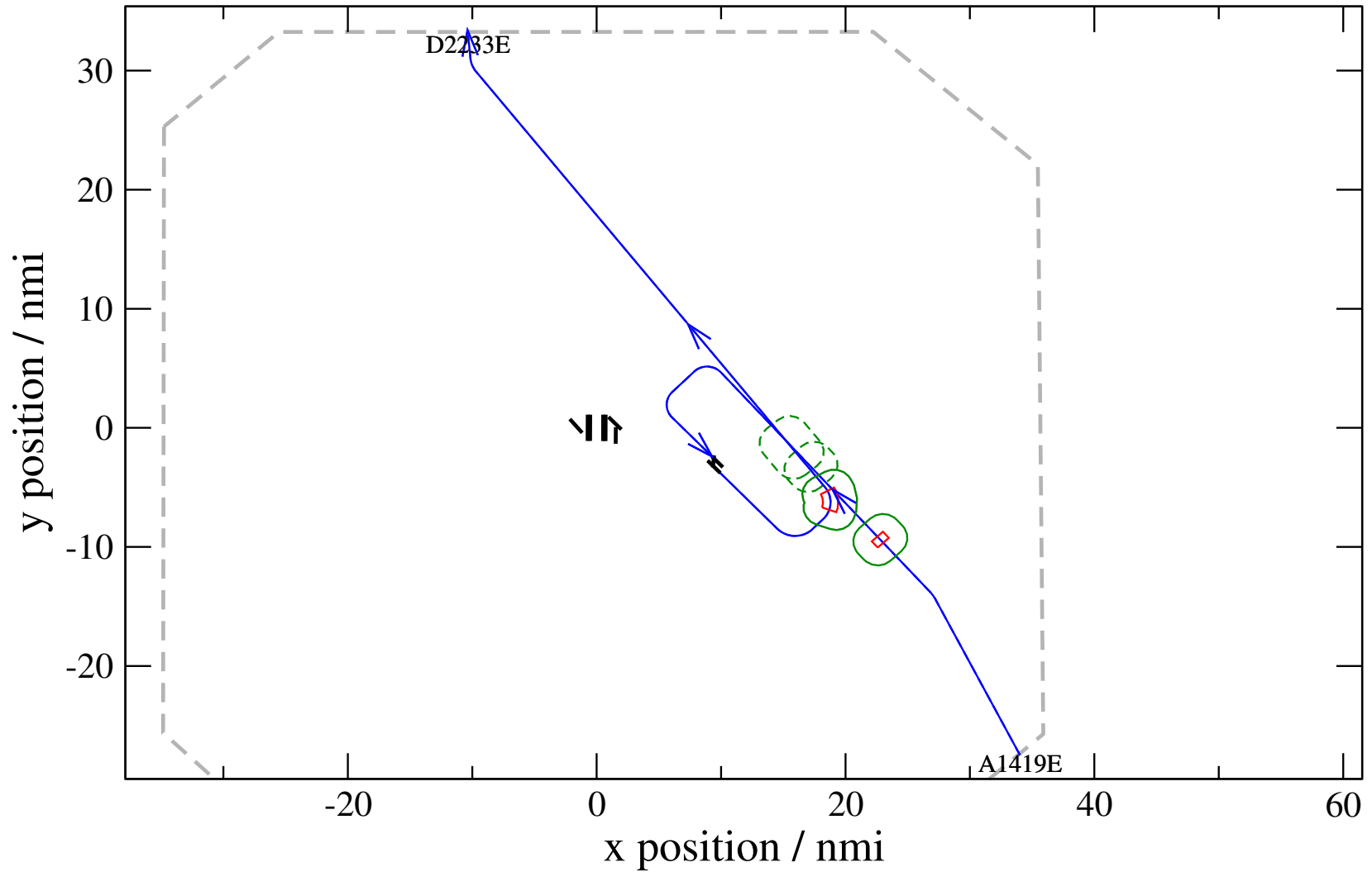
# Maneuver Altitude Profiles

+ D2233E-A1419E 0.748H->1.000H(div): D2233E reroute2 0 nm, -50 deg, 10 nm (+21 s) 1419-2233-41



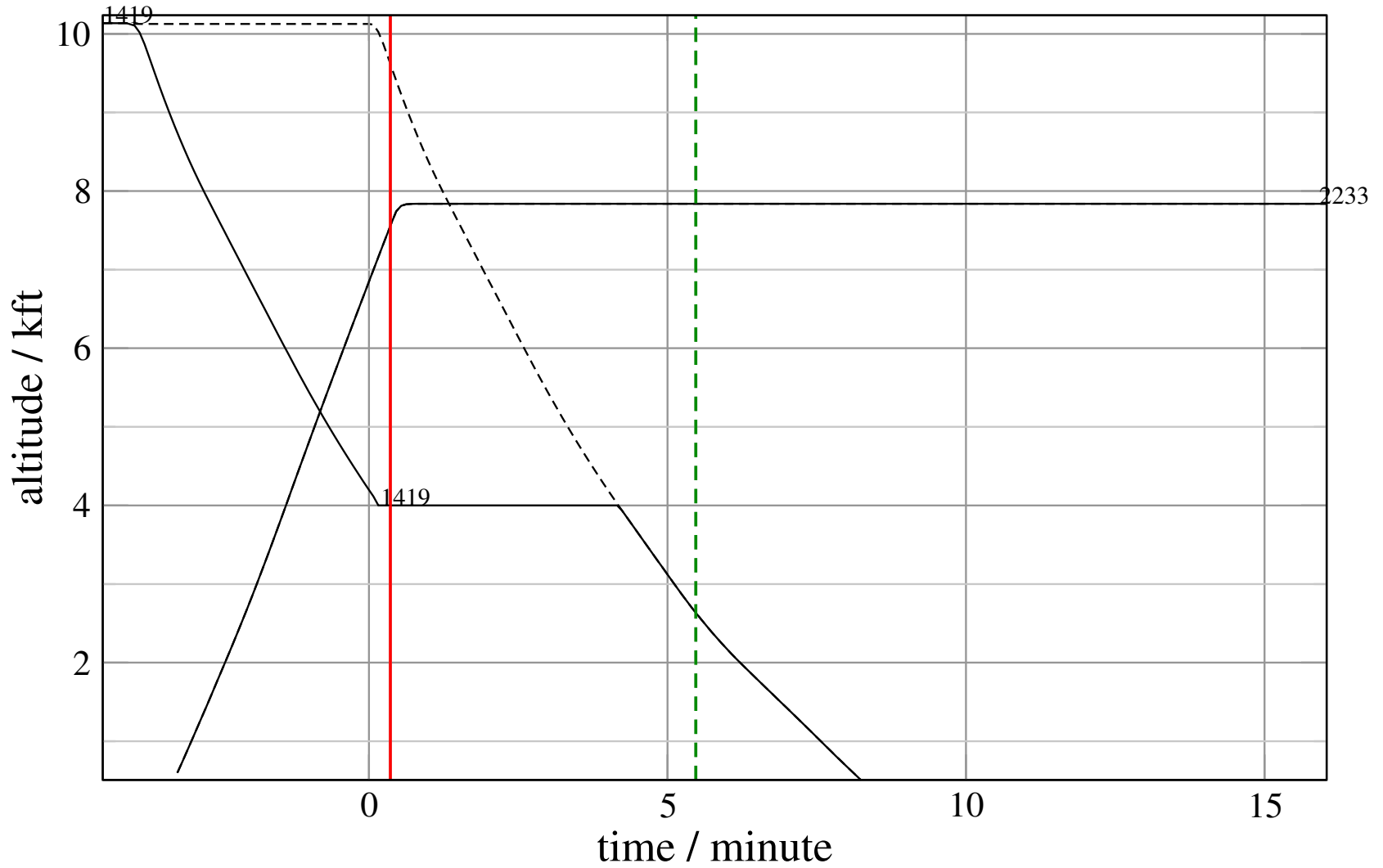
# Maneuver Planview

+ A1419E-D2233E 0.311H->1.256H: A1419E temp alt 4.0 kft, 4.0 Min (+0 s) 1419-2233-42



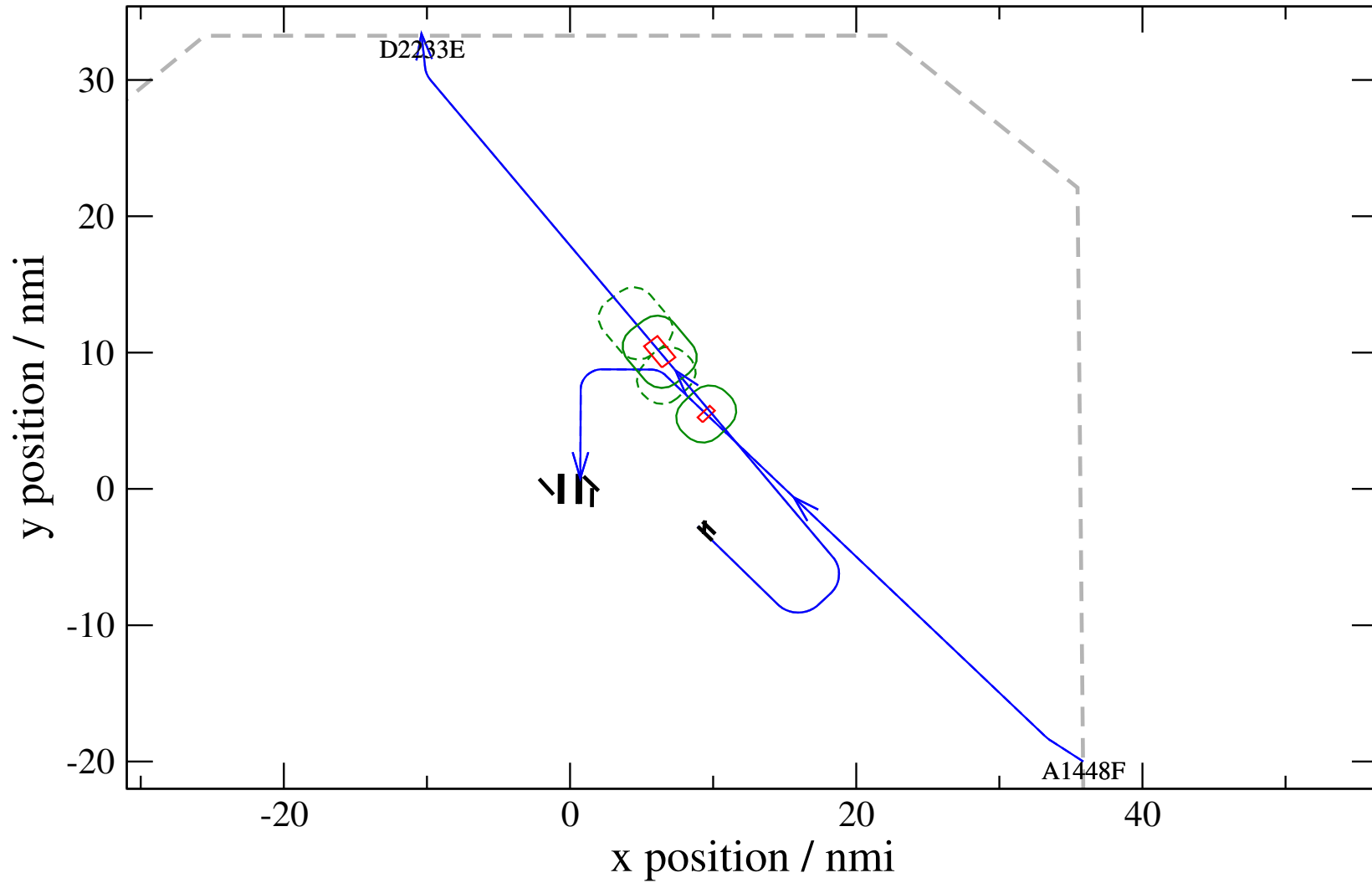
# Maneuver Altitude Profiles

+ A1419E-D2233E 0.311H->1.256H: A1419E temp alt 4.0 kft, 4.0 Min (+0 s) 1419-2233-42



# Maneuver Planview

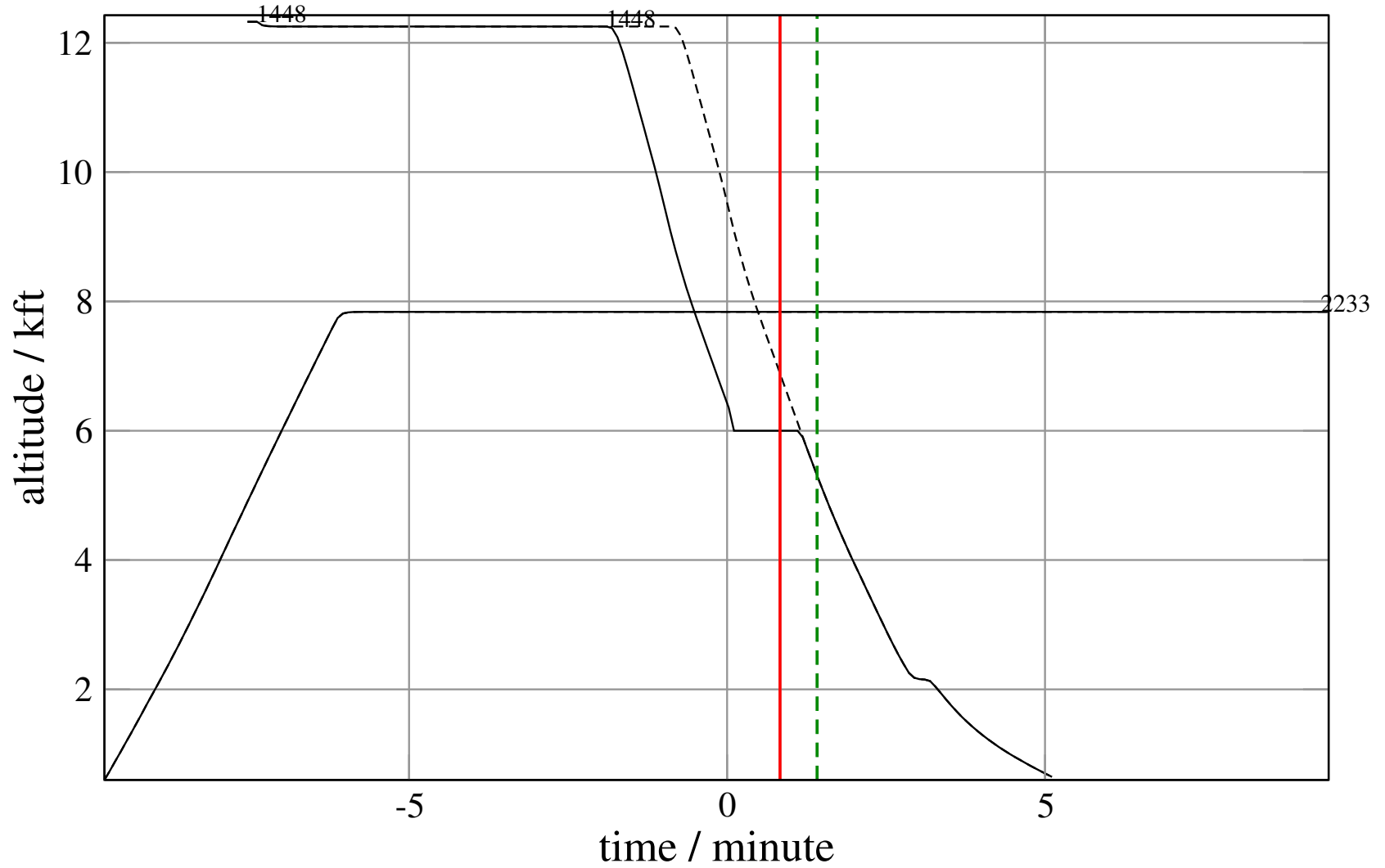
+ A1448F-D2233E 0.982H->1.428H: A1448F temp alt 6.0 kft, 1.0 Min (+0 s) 1448-2233-35





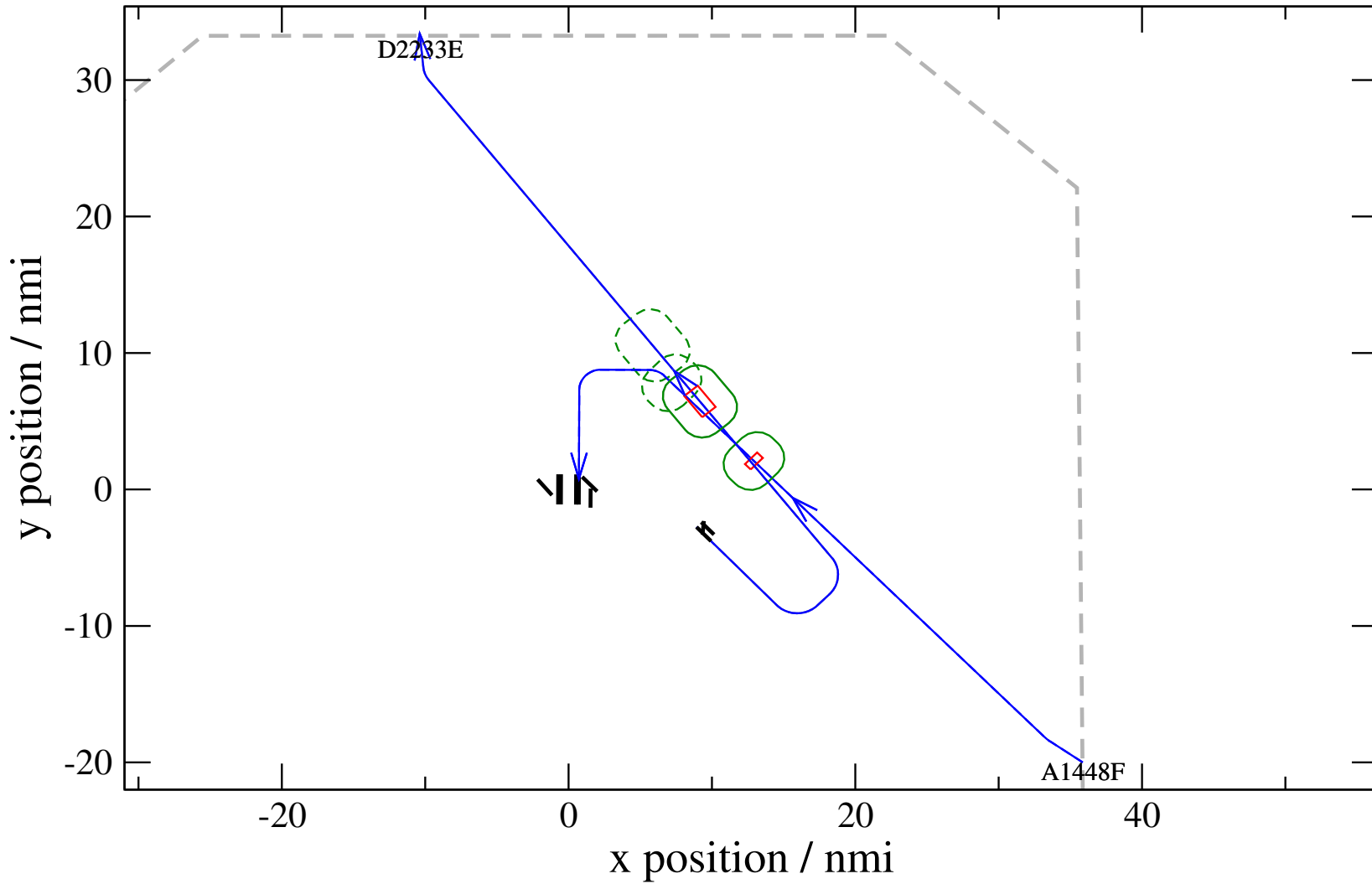
# Maneuver Altitude Profiles

+ A1448F-D2233E 0.982H->1.428H: A1448F temp alt 6.0 kft, 1.0 Min (+0 s) 1448-2233-35



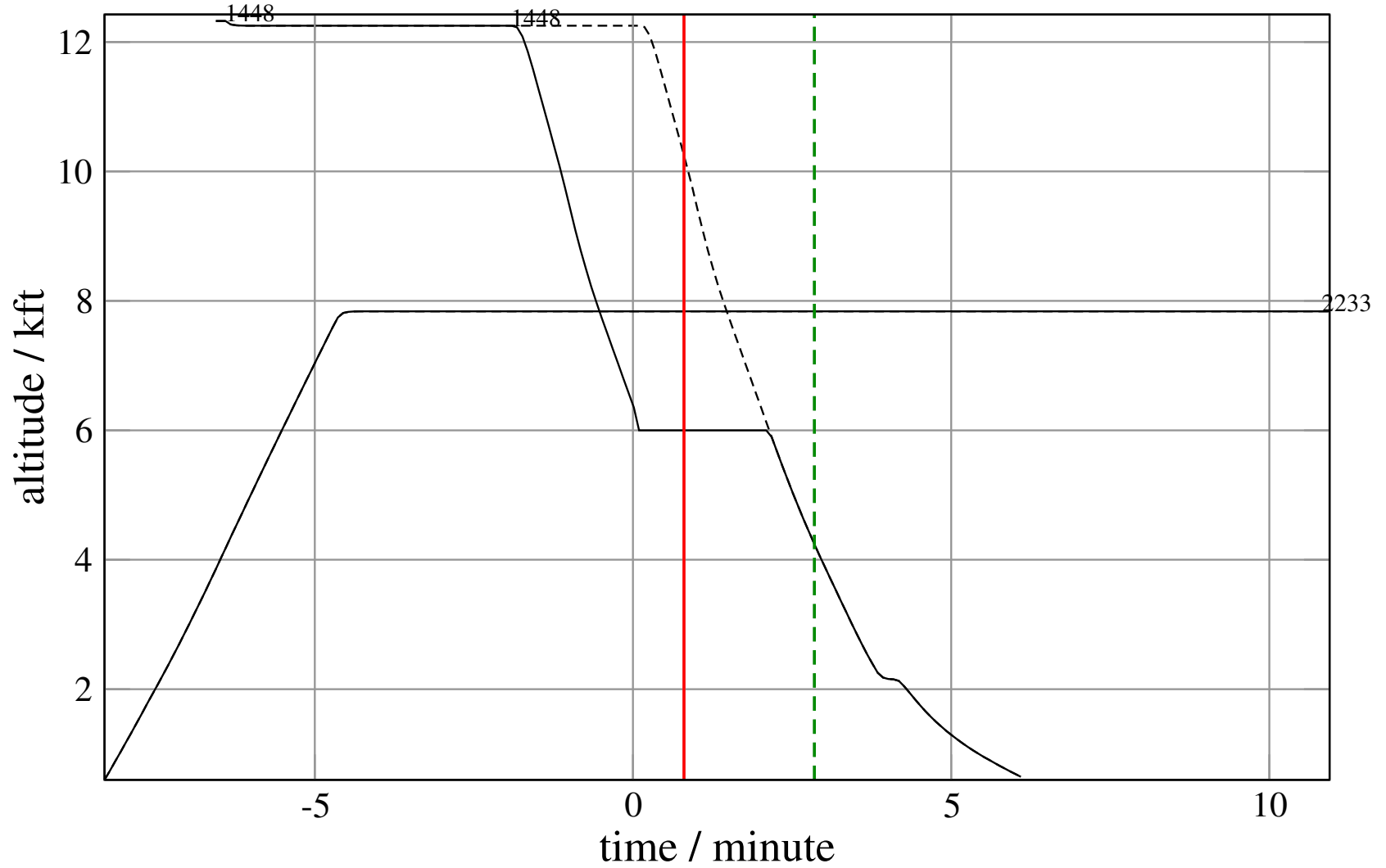
# Maneuver Planview

+ A1448F-D2233E 0.560H->1.473V: A1448F temp alt 6.0 kft, 2.0 Min (+0 s) 1448-2233-36



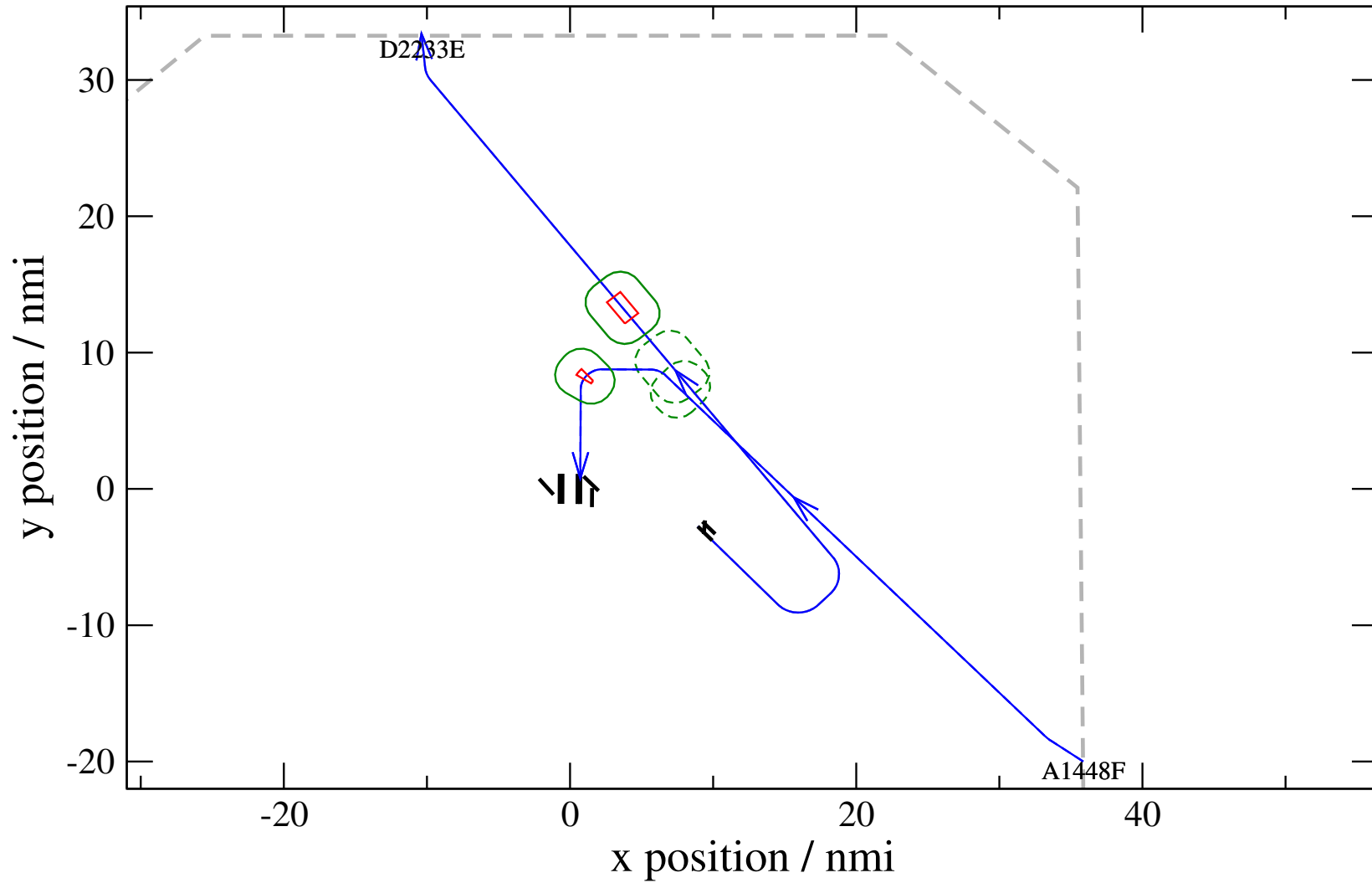
# Maneuver Altitude Profiles

+ A1448F-D2233E 0.560H->1.473V: A1448F temp alt 6.0 kft, 2.0 Min (+0 s) 1448-2233-36



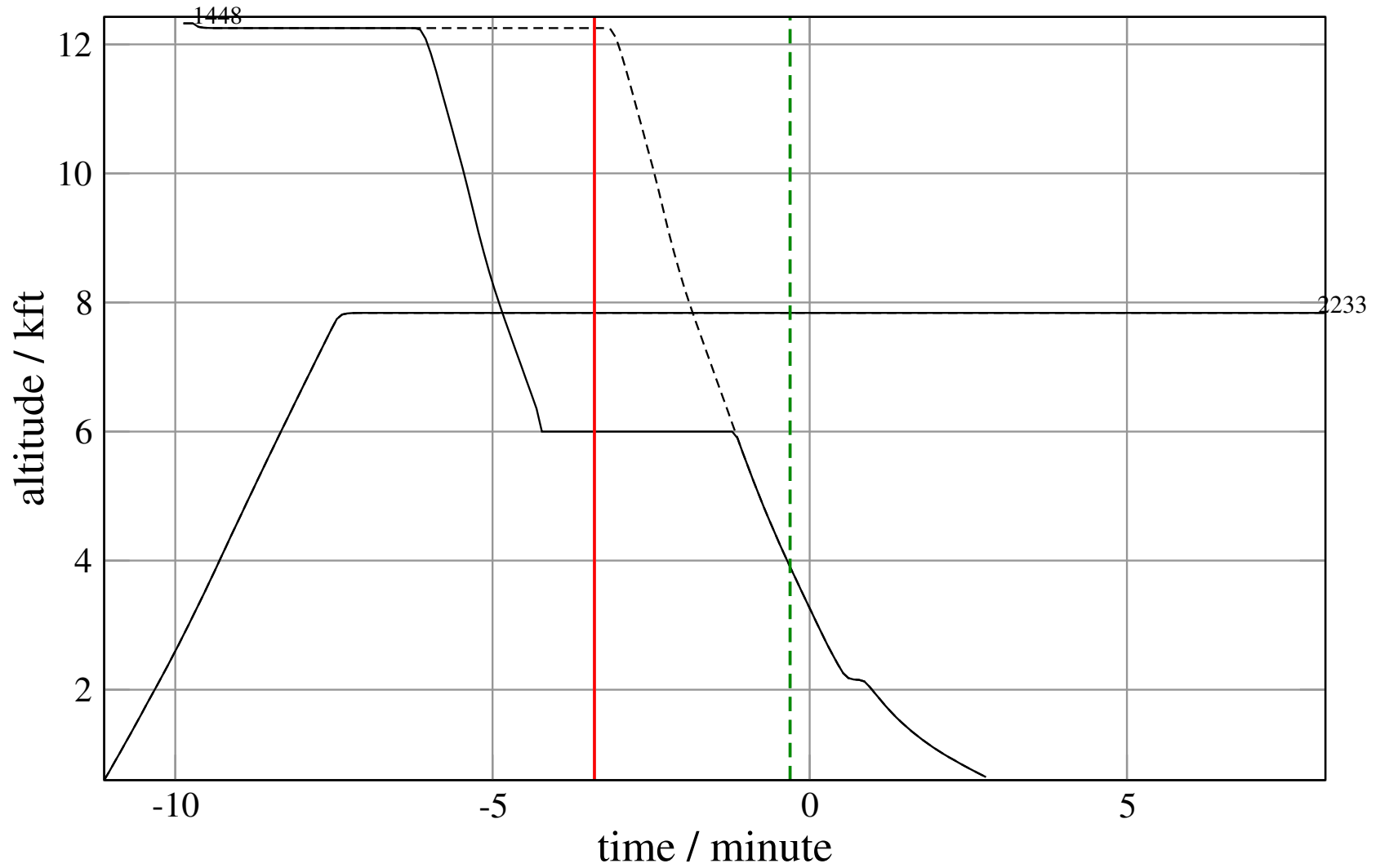
# Maneuver Planview

+ A1448F-D2233E 0.116H->1.503H: A1448F temp alt 6.0 kft, 3.0 Min (+0 s) 1448-2233-37



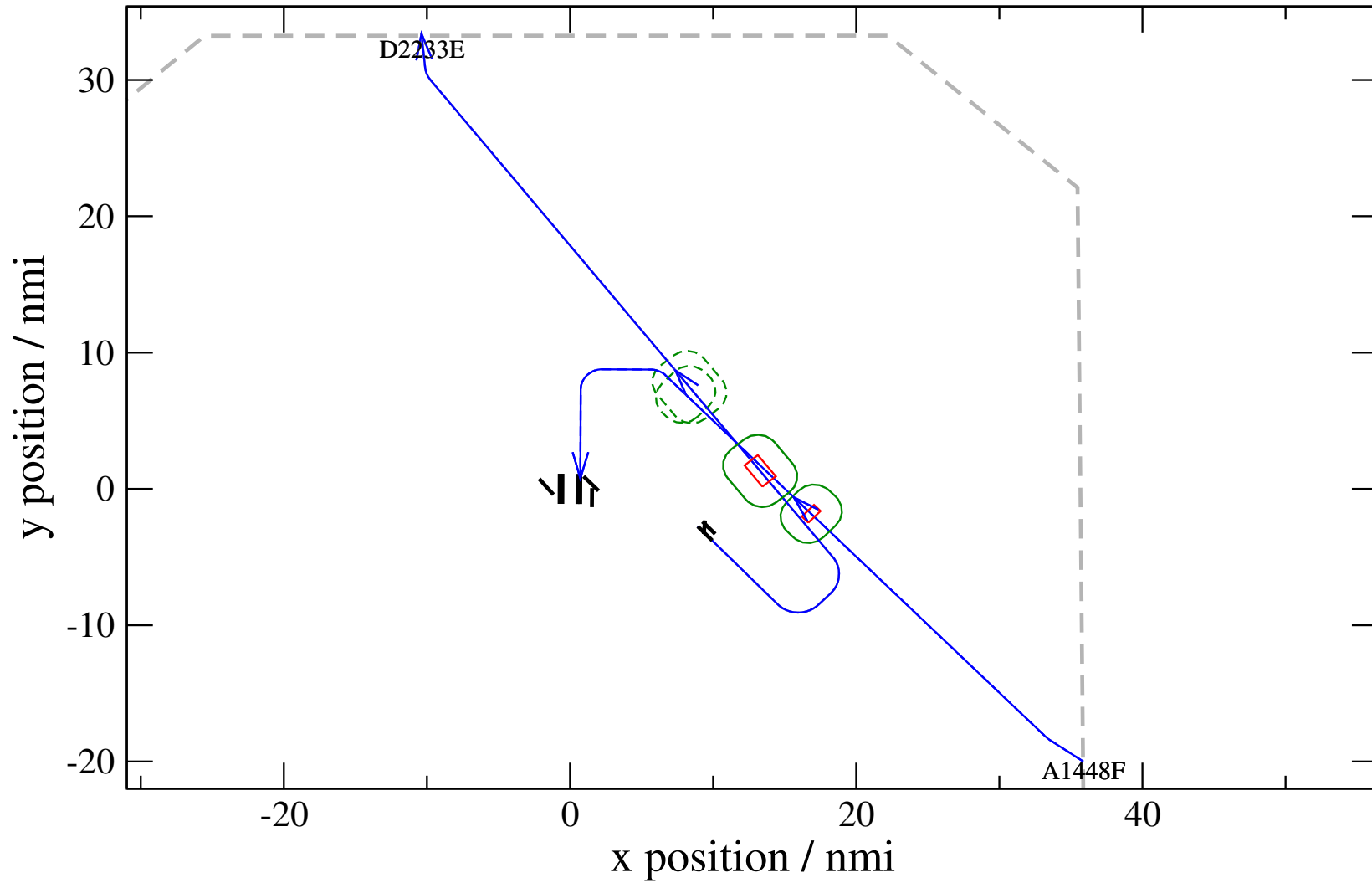
# Maneuver Altitude Profiles

+ A1448F-D2233E 0.116H->1.503H: A1448F temp alt 6.0 kft, 3.0 Min (+0 s) 1448-2233-37



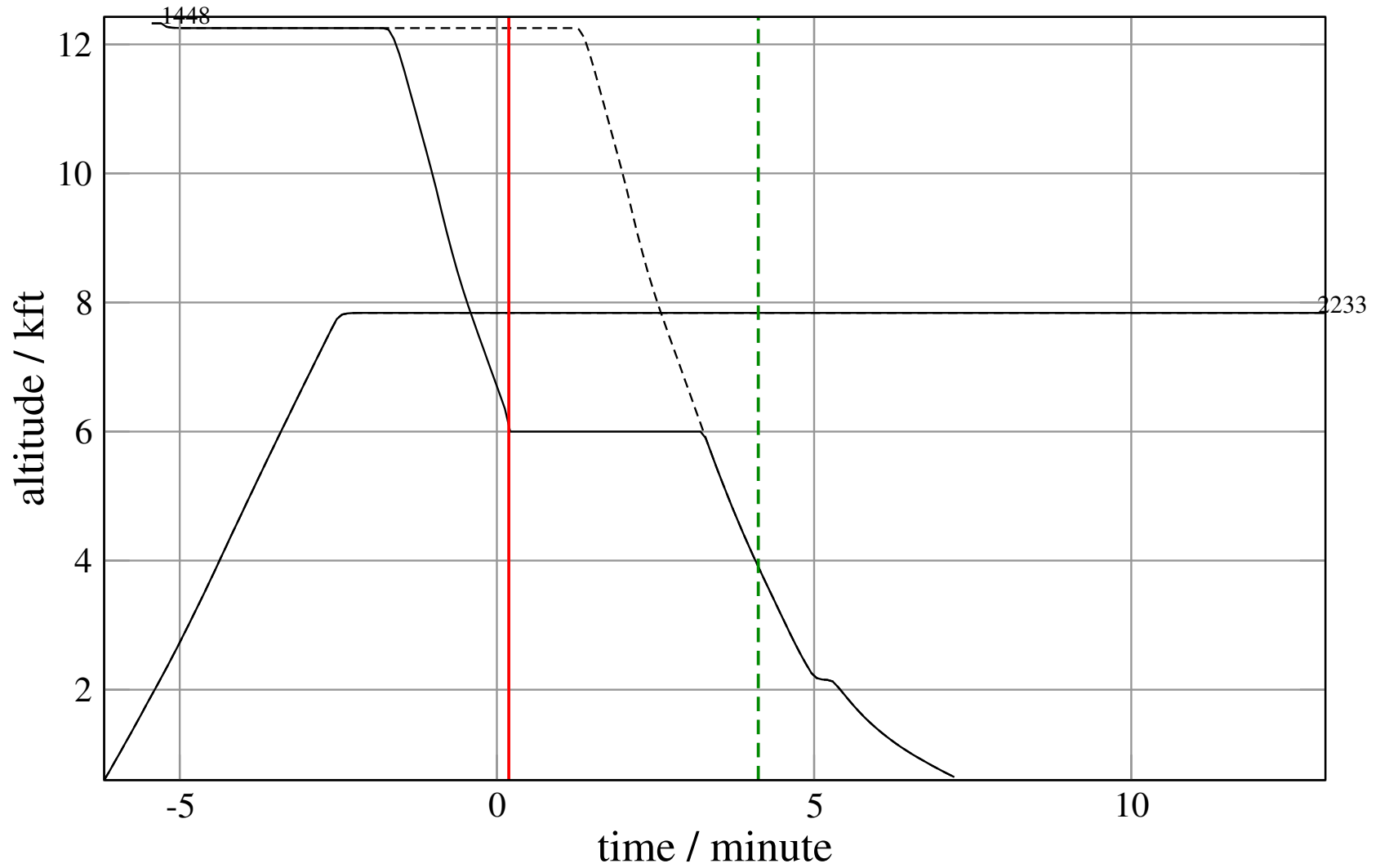
# Maneuver Planview

+ A1448F-D2233E 0.000H->1.123H: A1448F temp alt 6.0 kft, 3.0 Min (+0 s) 1448-2233-38



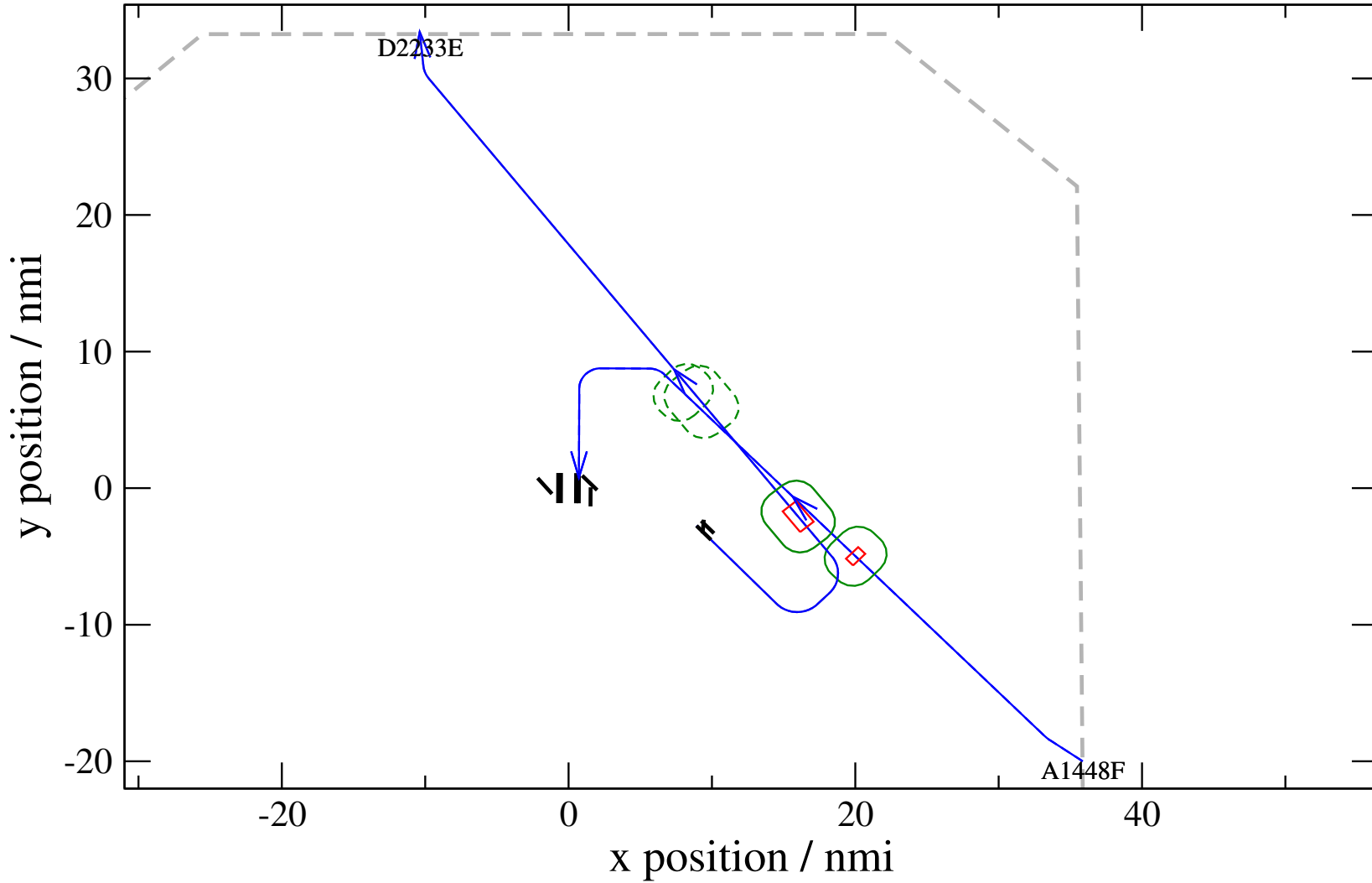
# Maneuver Altitude Profiles

+ A1448F-D2233E 0.000H->1.123H: A1448F temp alt 6.0 kft, 3.0 Min (+0 s) 1448-2233-38



# Maneuver Planview

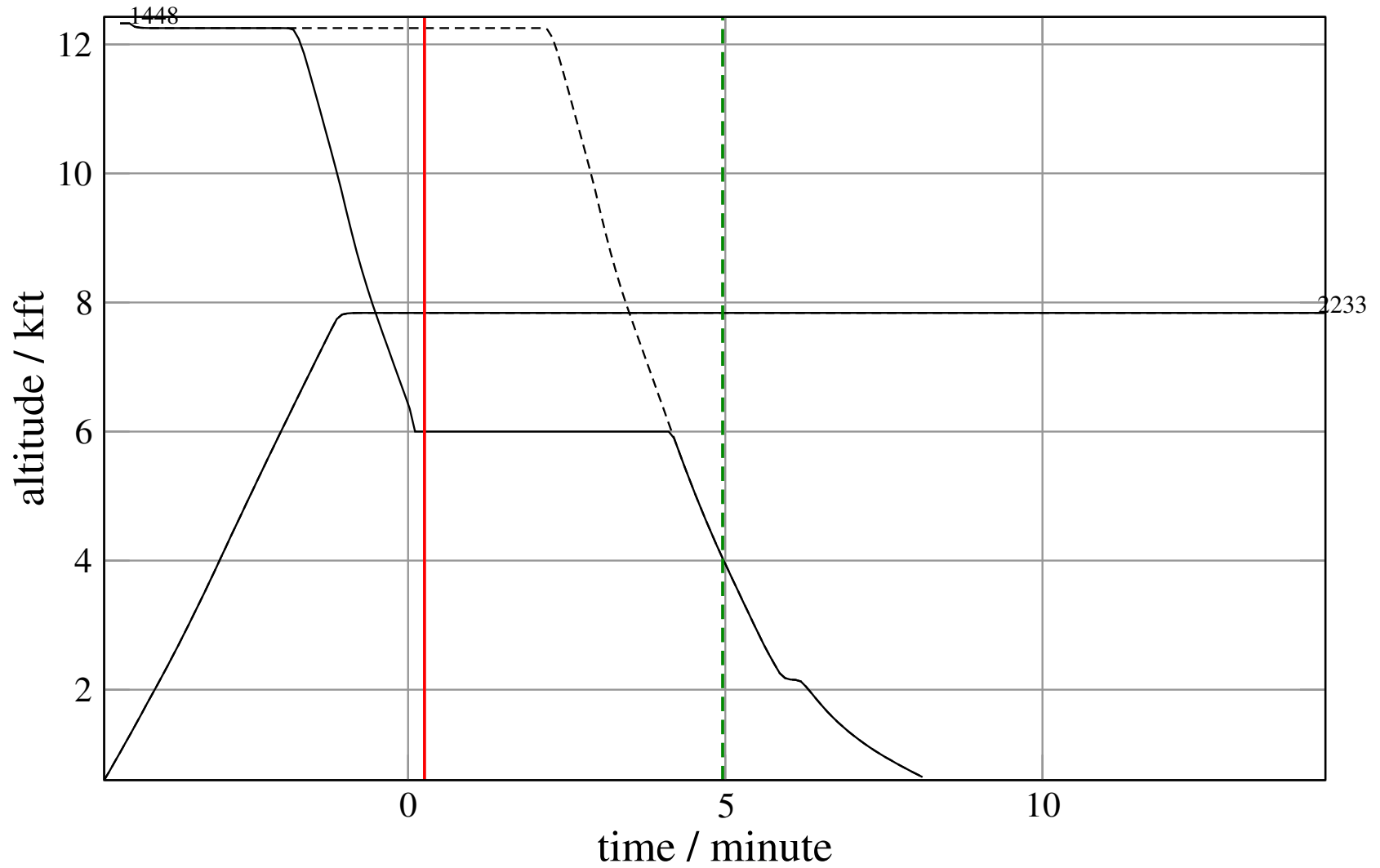
+ A1448F-D2233E 0.031H->1.171H: A1448F temp alt 6.0 kft, 4.0 Min (+0 s) 1448-2233-39





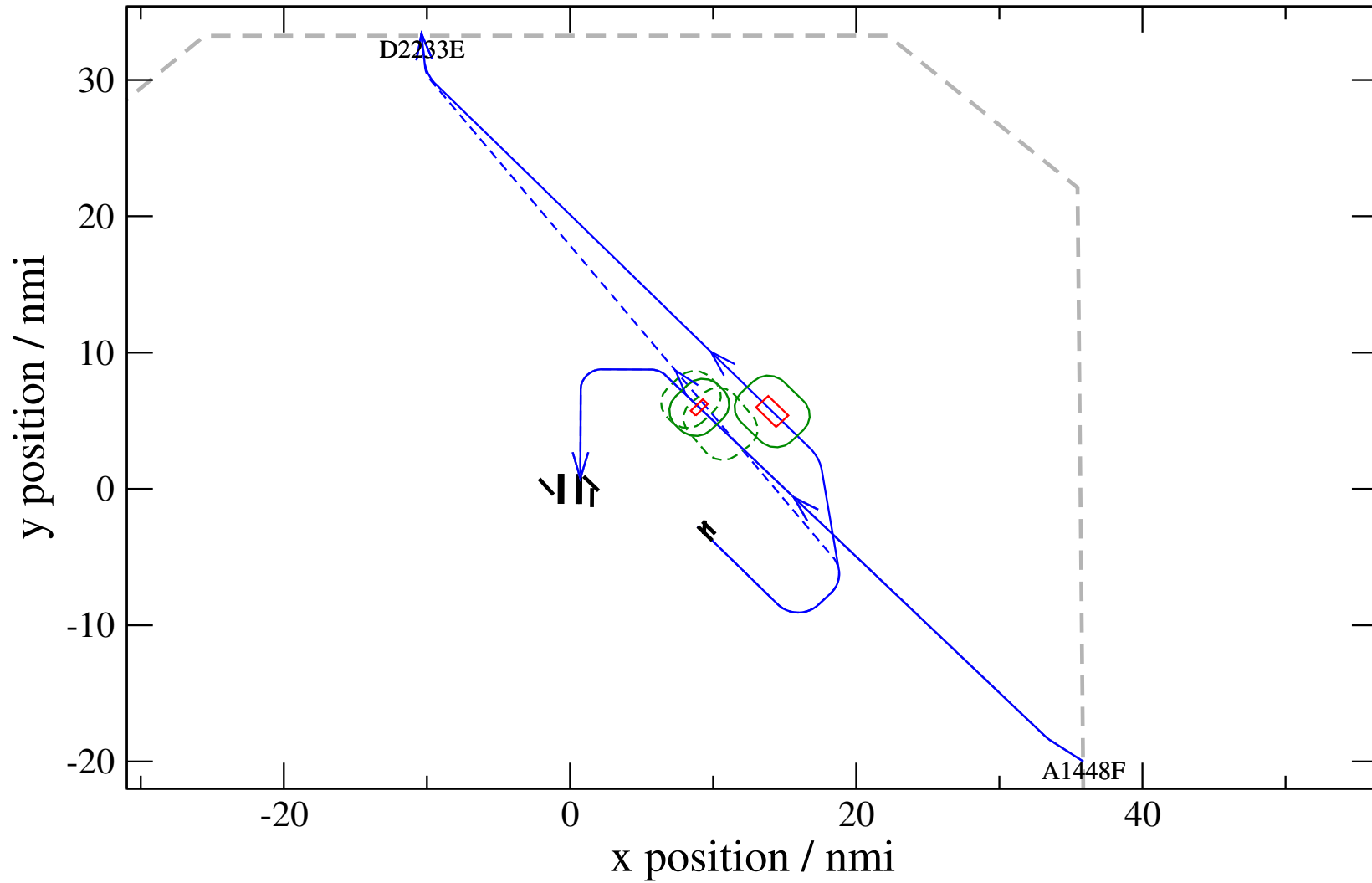
# Maneuver Altitude Profiles

+ A1448F-D2233E 0.031H->1.171H: A1448F temp alt 6.0 kft, 4.0 Min (+0 s) 1448-2233-39



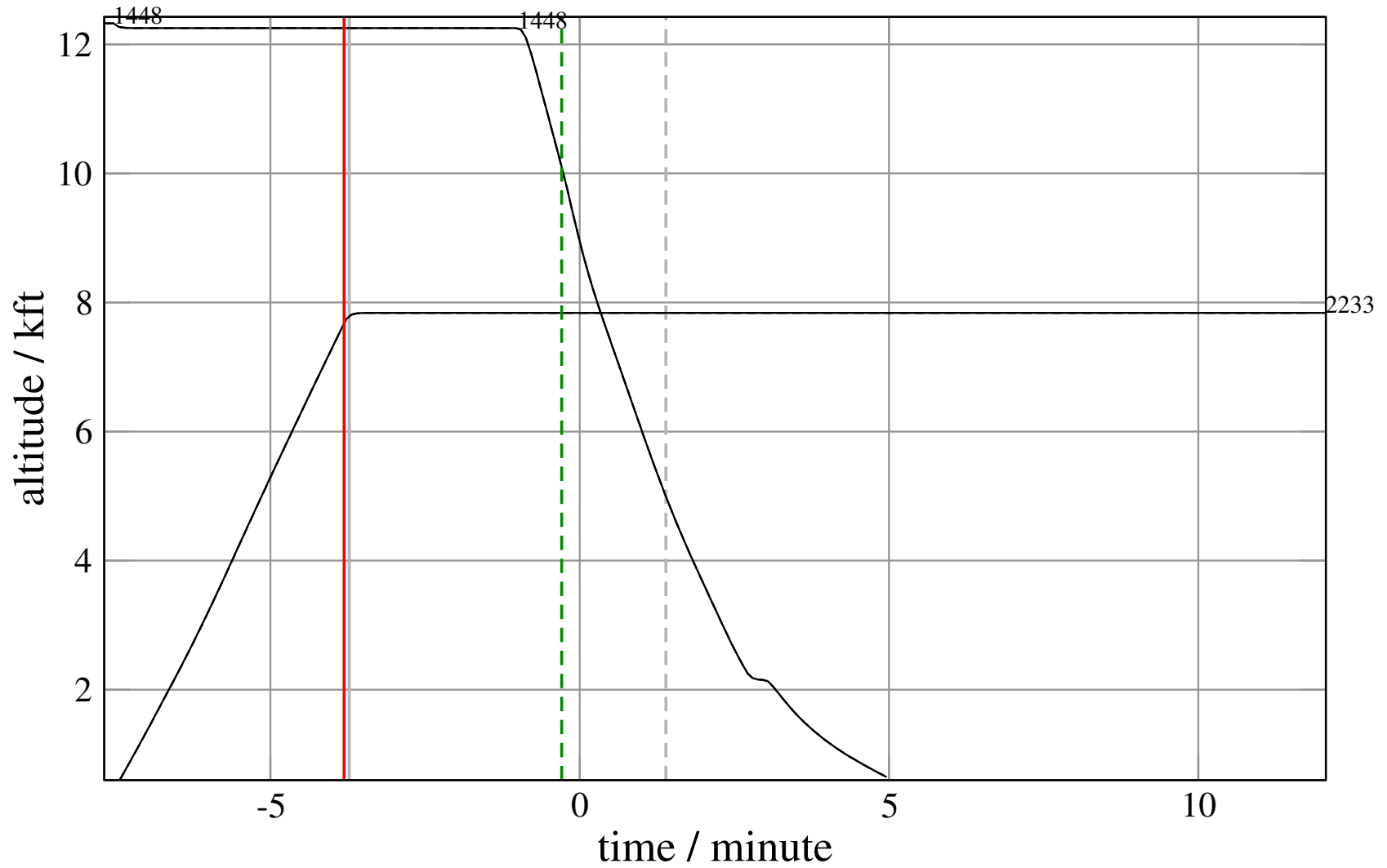
# Maneuver Planview

+ D2233E-A1448F 0.475H->1.125H: D2233E reroute2 0 nm, -50 deg, 10 nm (+22 s) 1448-2233-40



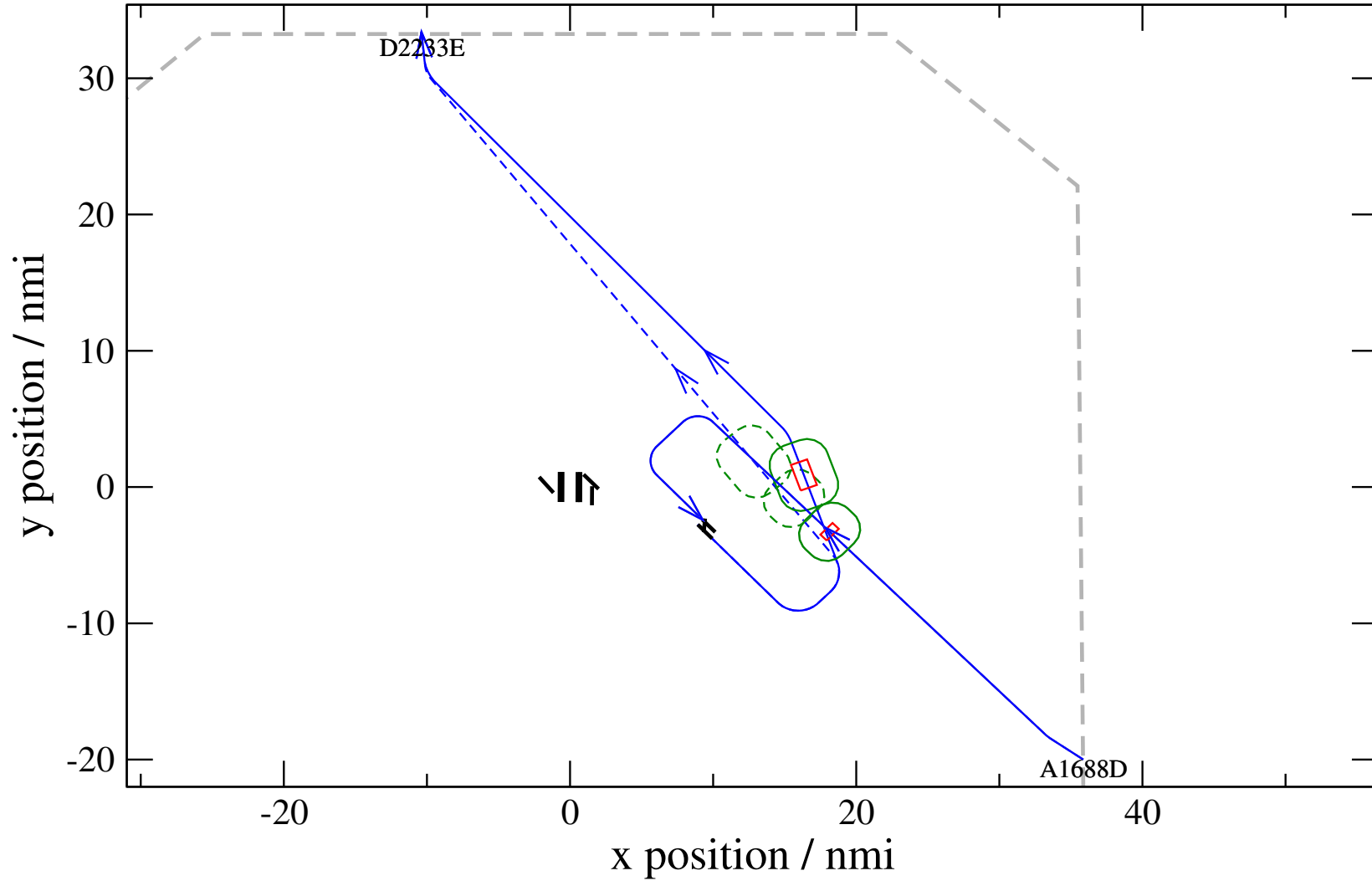
# Maneuver Altitude Profiles

+ D2233E-A1448F 0.475H->1.125H: D2233E reroute2 0 nm, -50 deg, 10 nm (+22 s) 1448-2233-40



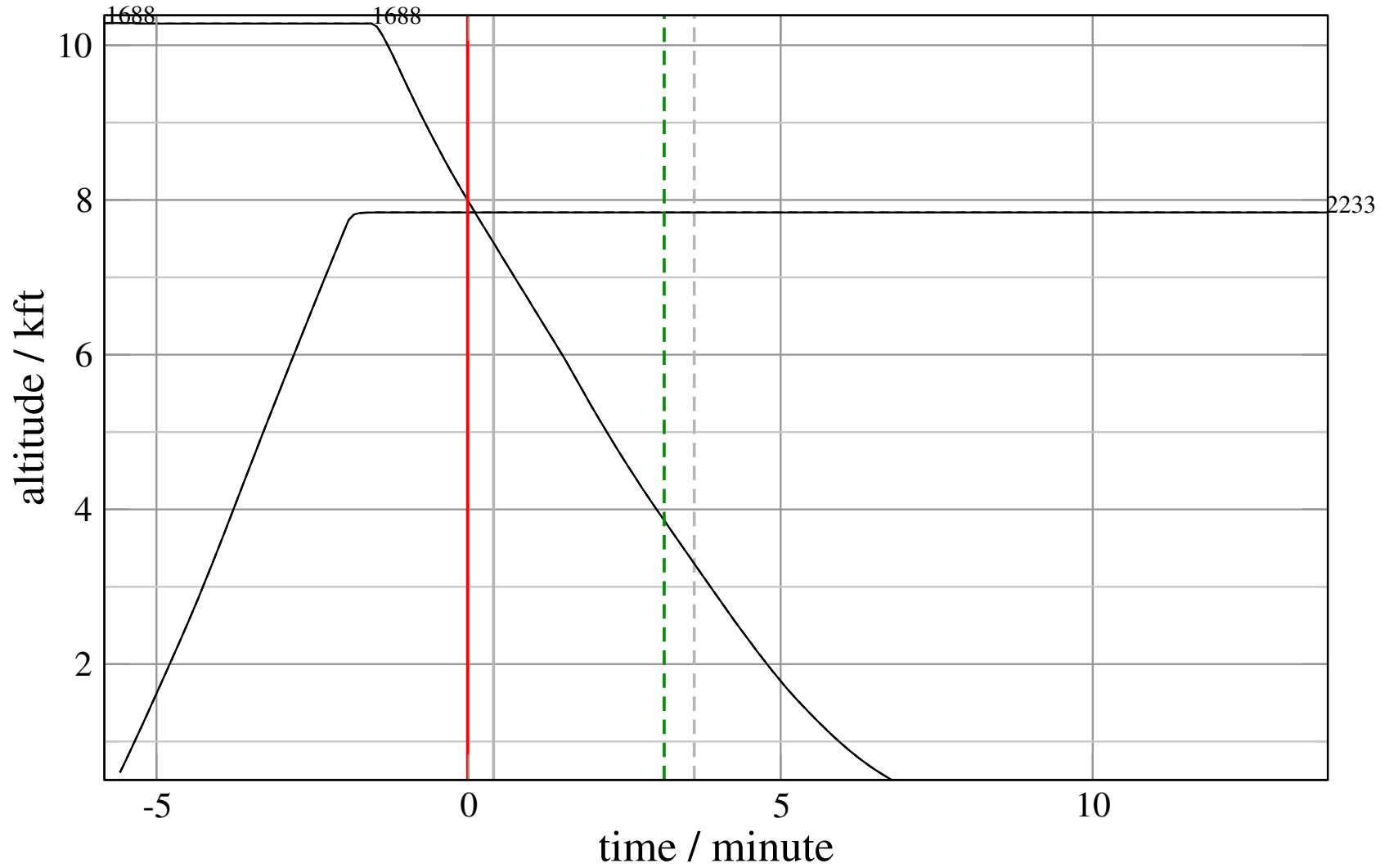
# Maneuver Planview

+ D2233E-A1688D 0.851V->1.000H(div): D2233E reroute2 0 nm, -60 deg, 12 nm (+12 s) 1688-2233-40



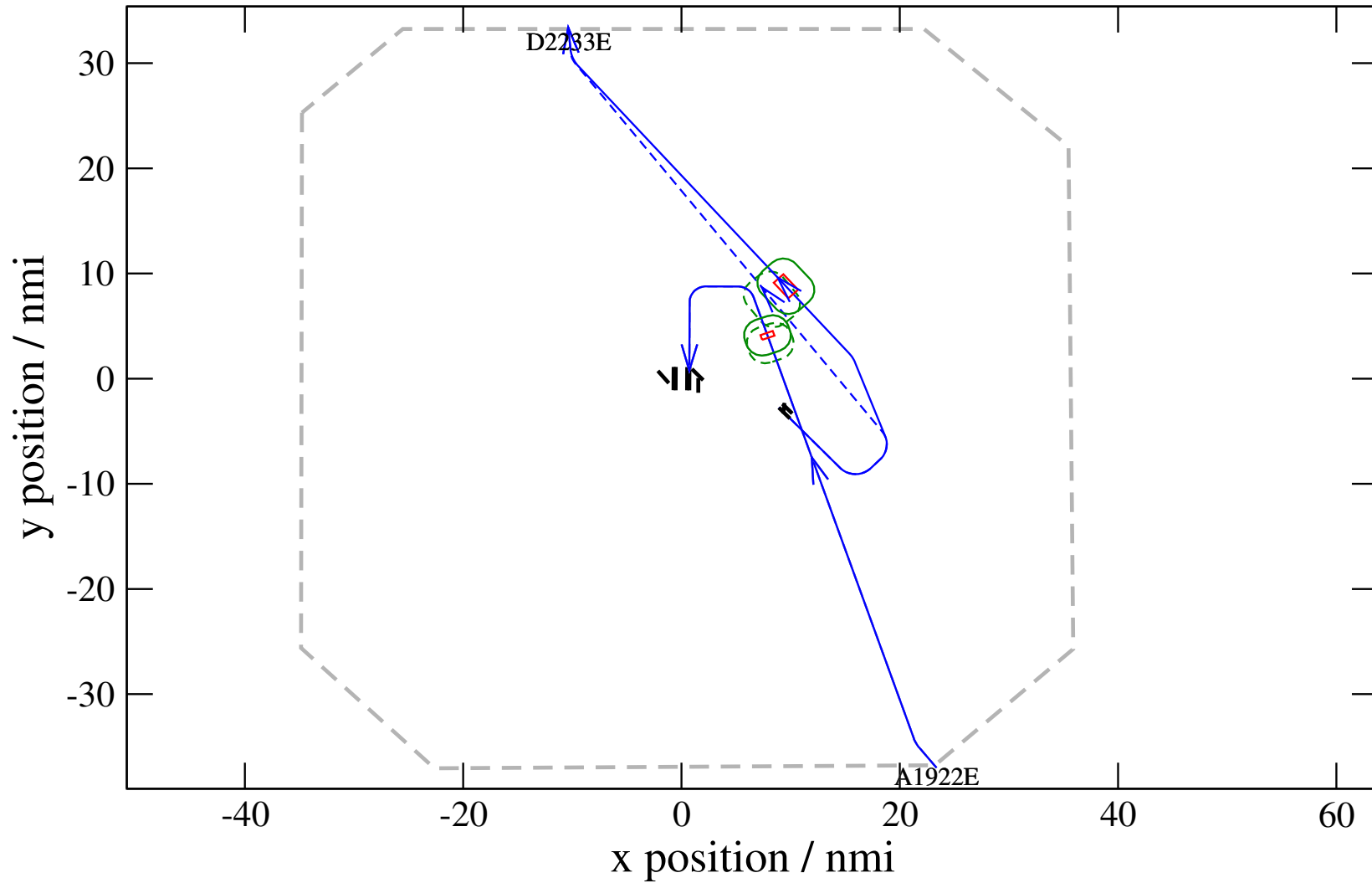
# Maneuver Altitude Profiles

+ D2233E-A1688D 0.851V->1.000H(div): D2233E reroute2 0 nm, -60 deg, 12 nm (+12 s) 1688-2233-40



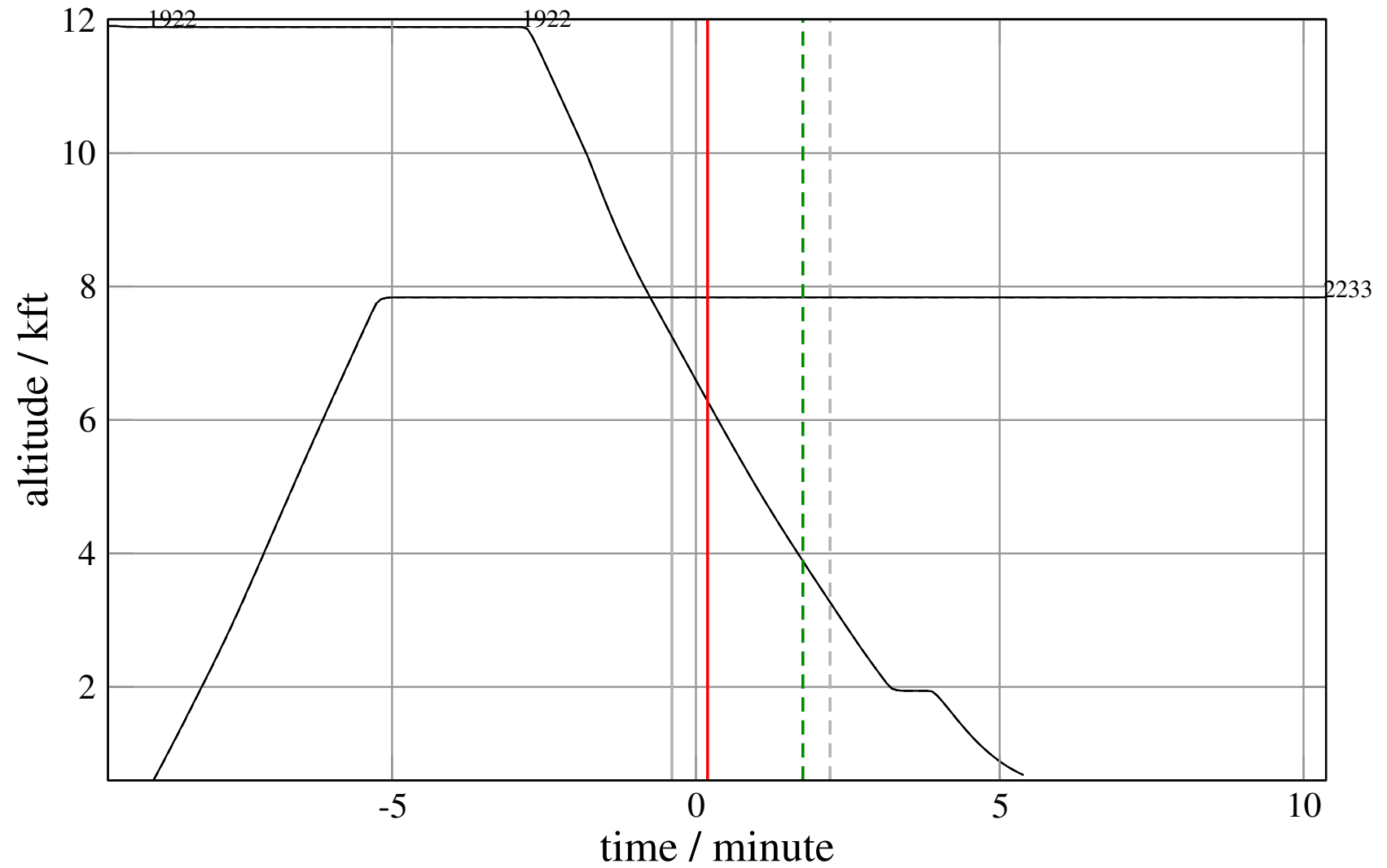
# Maneuver Planview

+ D2233E-A1922E 0.861H->1.139H: D2233E reroute2 0 nm, -60 deg, 10 nm (+7 s) 1922-2233-41



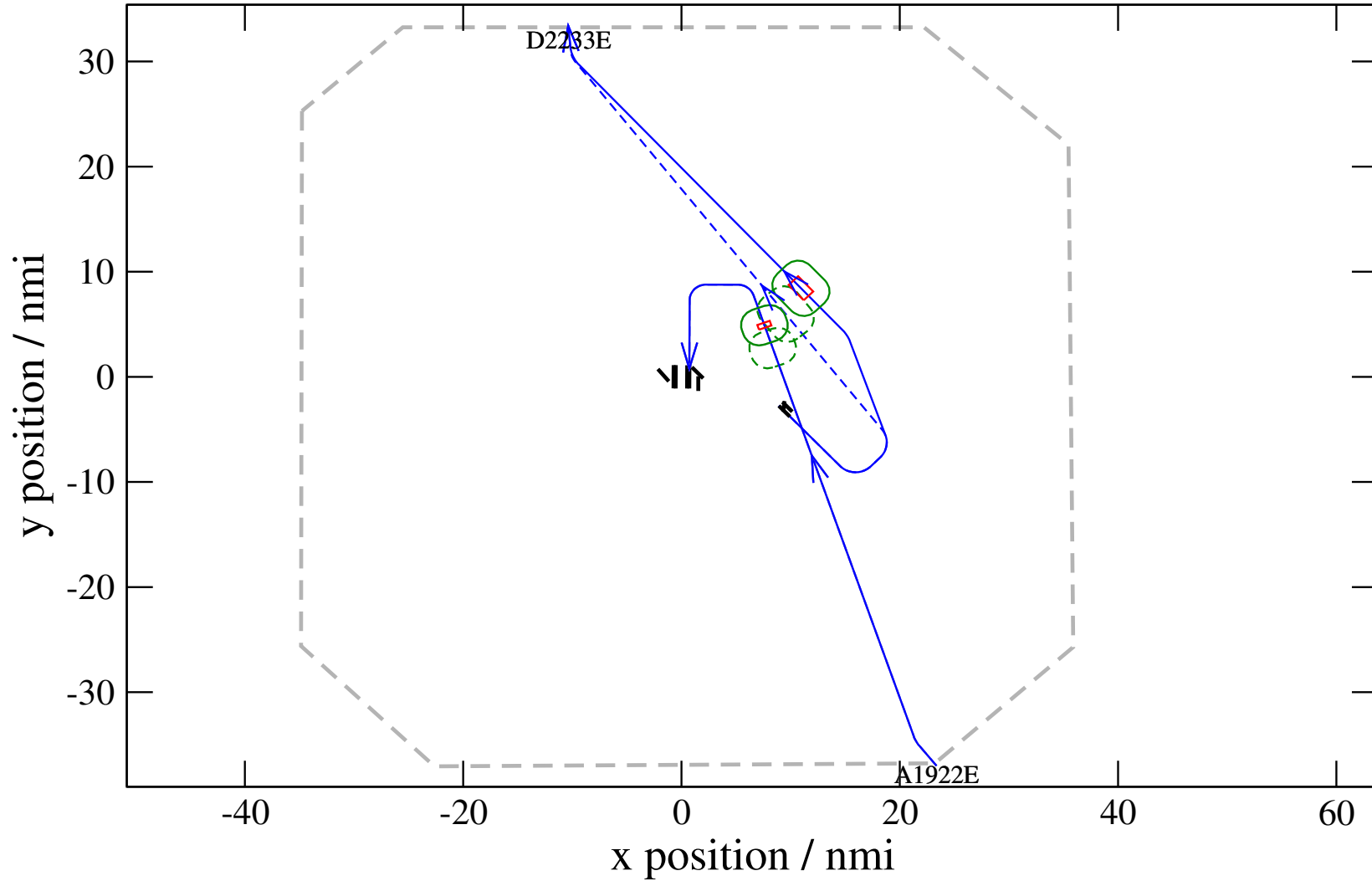
# Maneuver Altitude Profiles

+ D2233E-A1922E 0.861H->1.139H: D2233E reroute2 0 nm, -60 deg, 10 nm (+7 s) 1922-2233-41



# Maneuver Planview

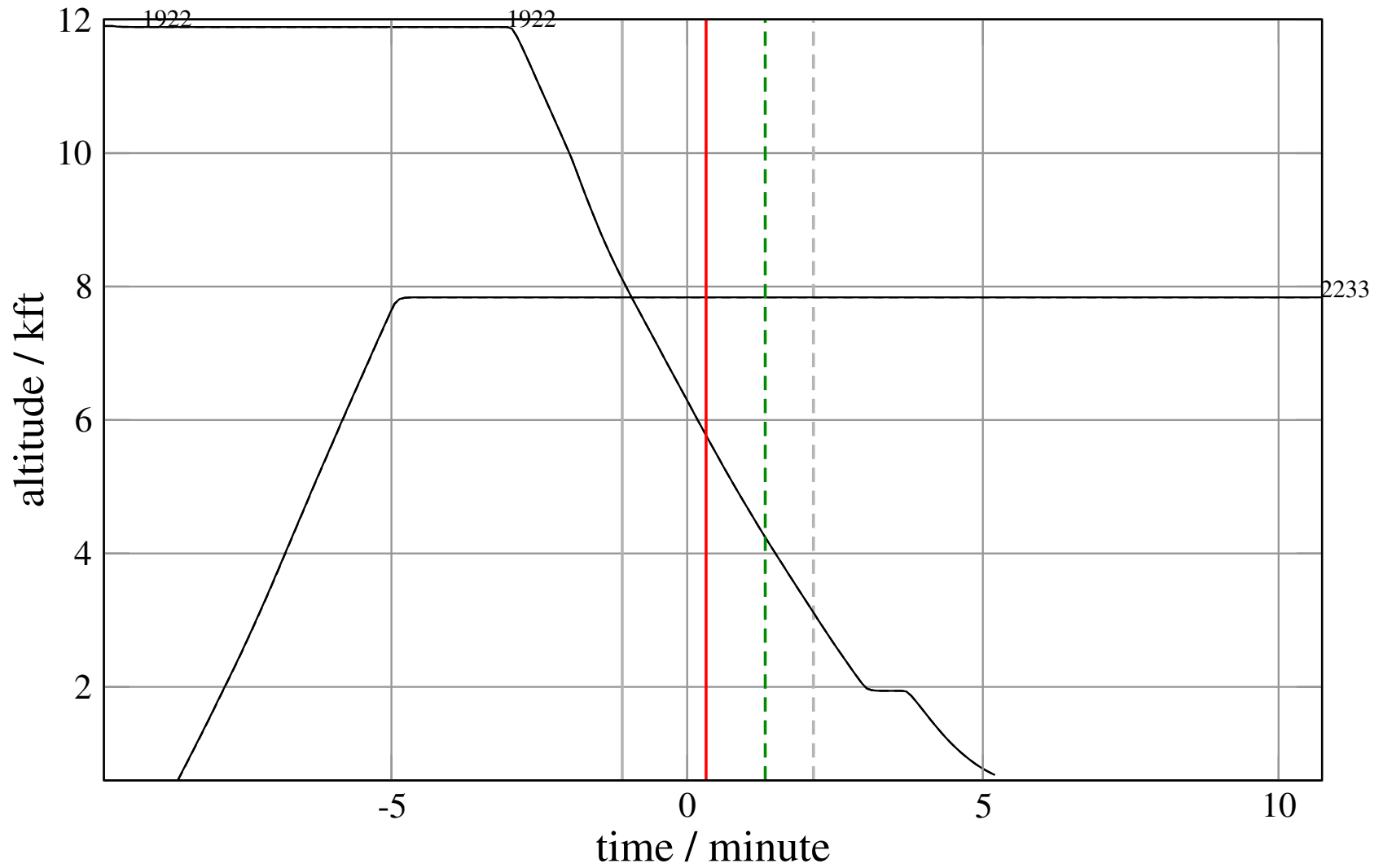
+ D2233E-A1922E 0.620H->1.267H: D2233E reroute2 0 nm, -60 deg, 12 nm (+12 s) 1922-2233-42





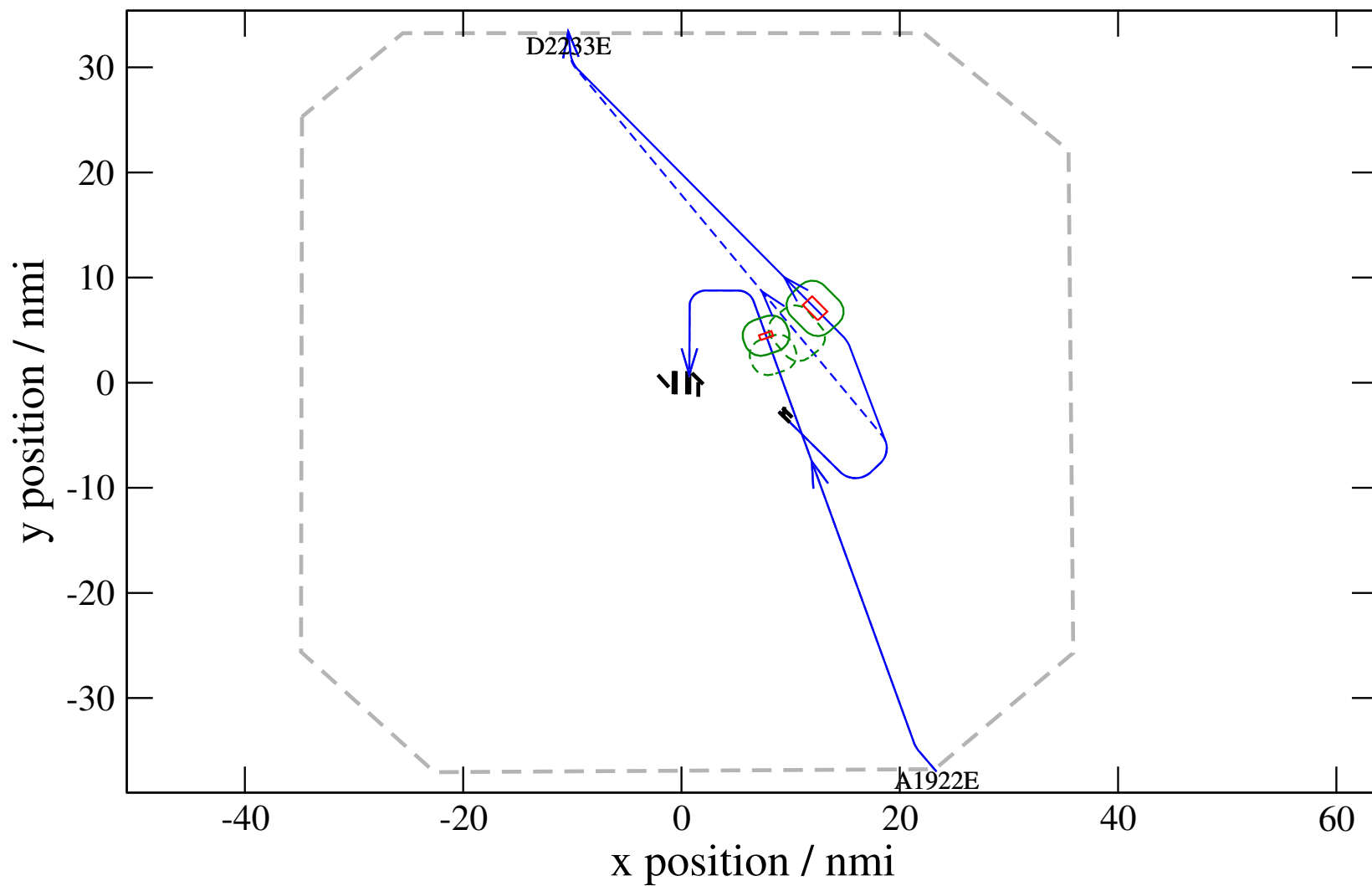
# Maneuver Altitude Profiles

+ D2233E-A1922E 0.620H->1.267H: D2233E reroute2 0 nm, -60 deg, 12 nm (+12 s) 1922-2233-42



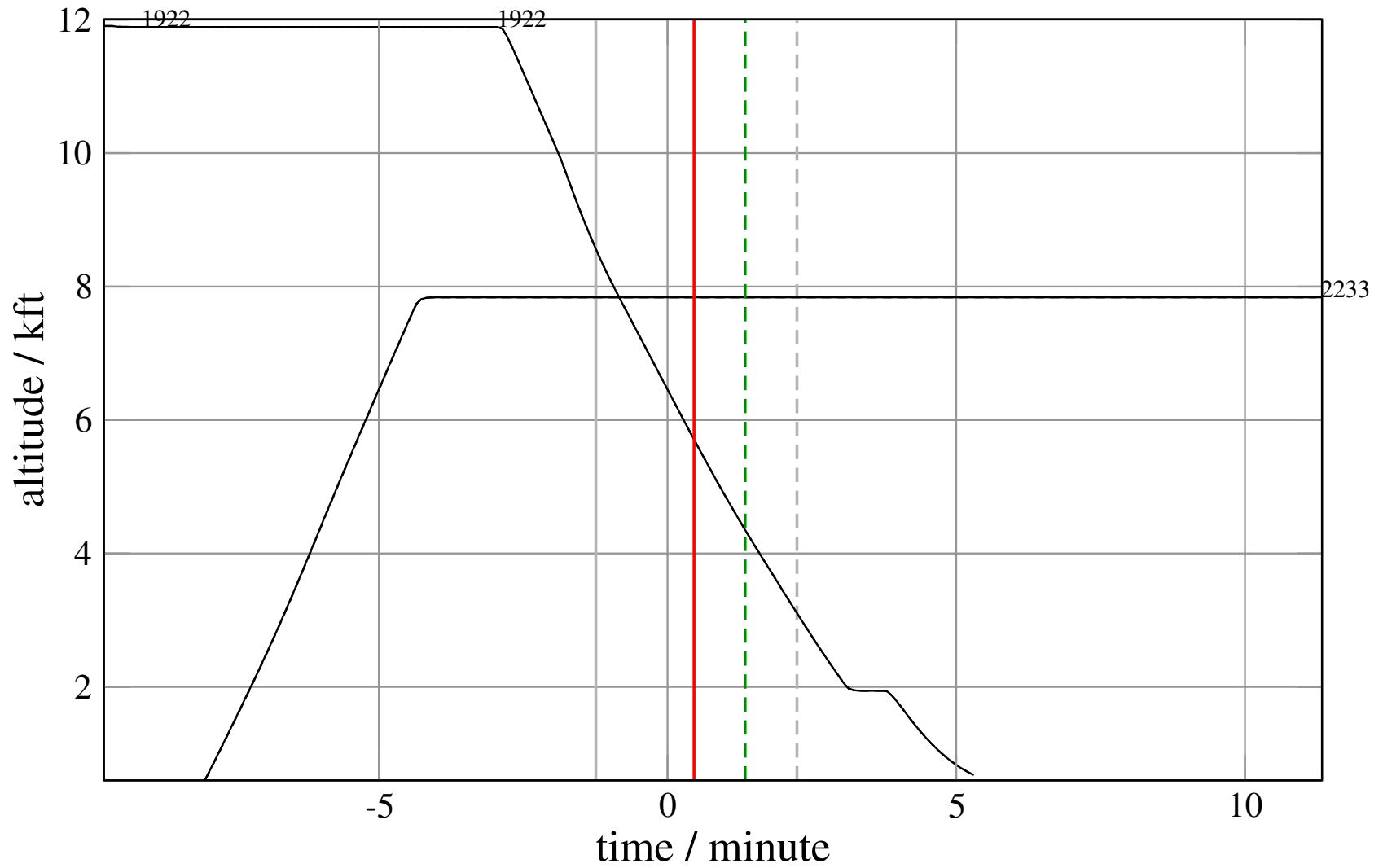
# Maneuver Planview

+ D2233E-A1922E 0.580H->1.267V: D2233E reroute2 0 nm, -60 deg, 12 nm (+12 s) 1922-2233-43



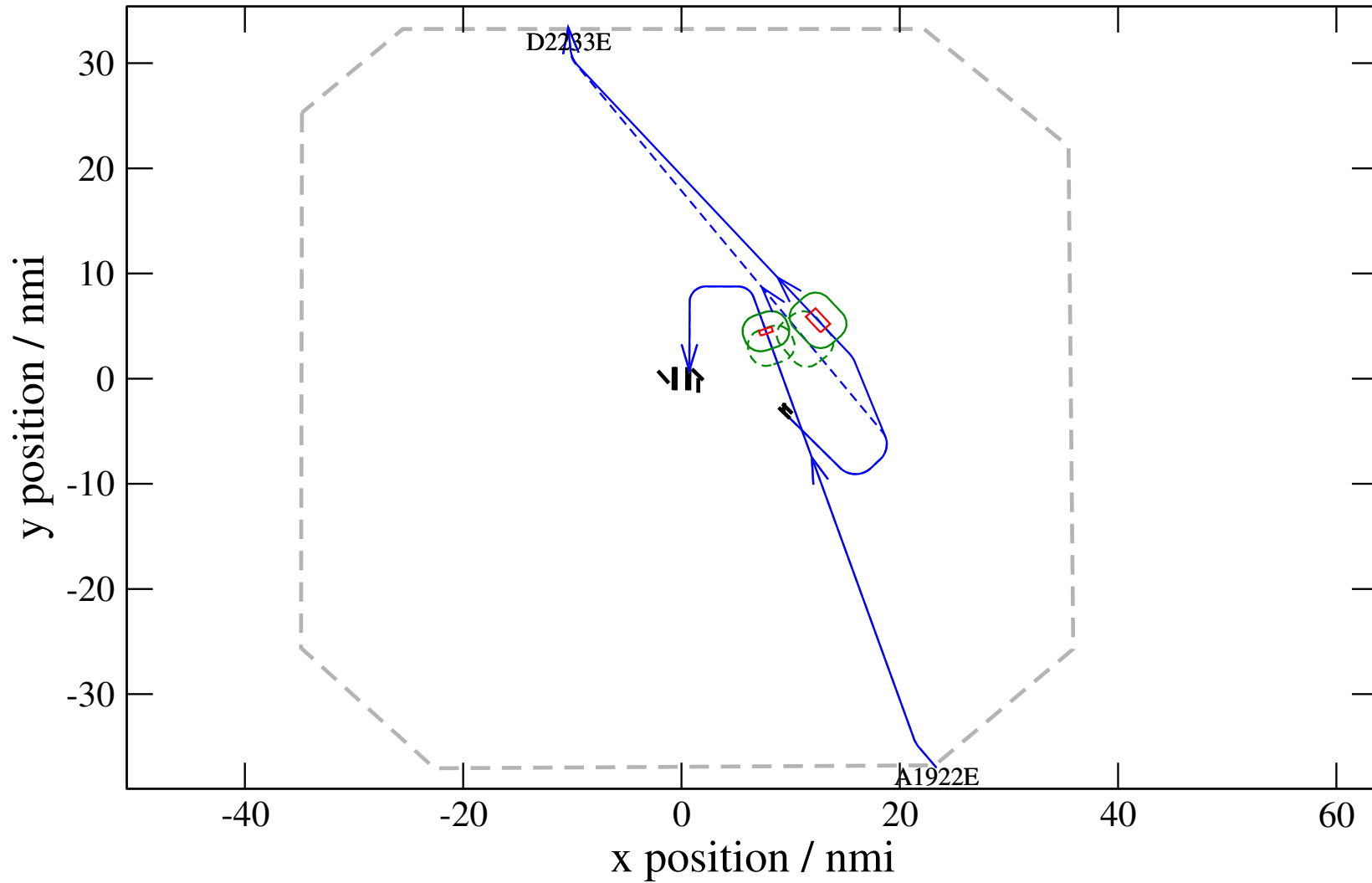
# Maneuver Altitude Profiles

+ D2233E-A1922E 0.580H->1.267V: D2233E reroute2 0 nm, -60 deg, 12 nm (+12 s) 1922-2233-43



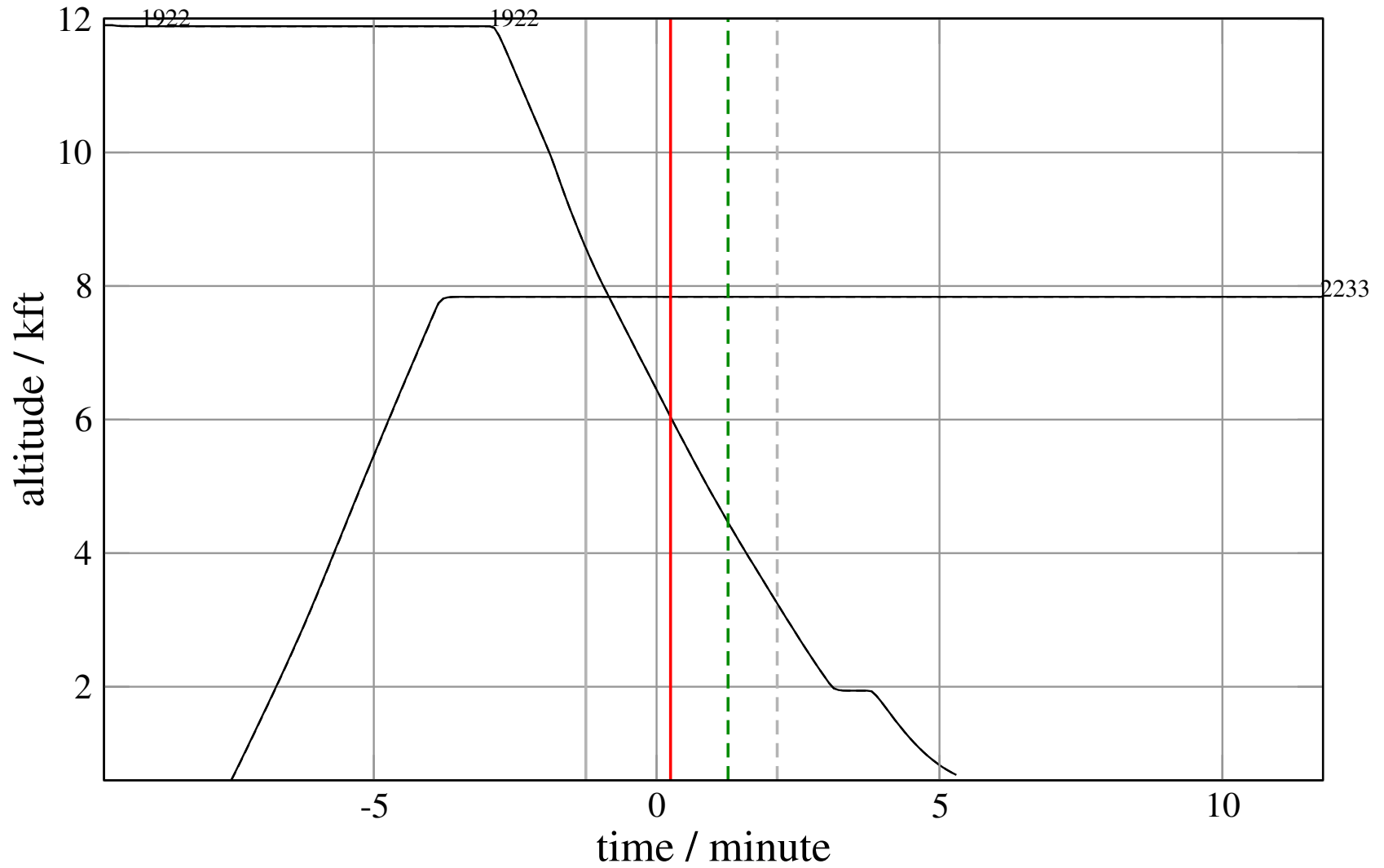
# Maneuver Planview

+ D2233E-A1922E 0.579V->1.107H: D2233E reroute2 0 nm, -60 deg, 10 nm (+7 s) 1922-2233-44



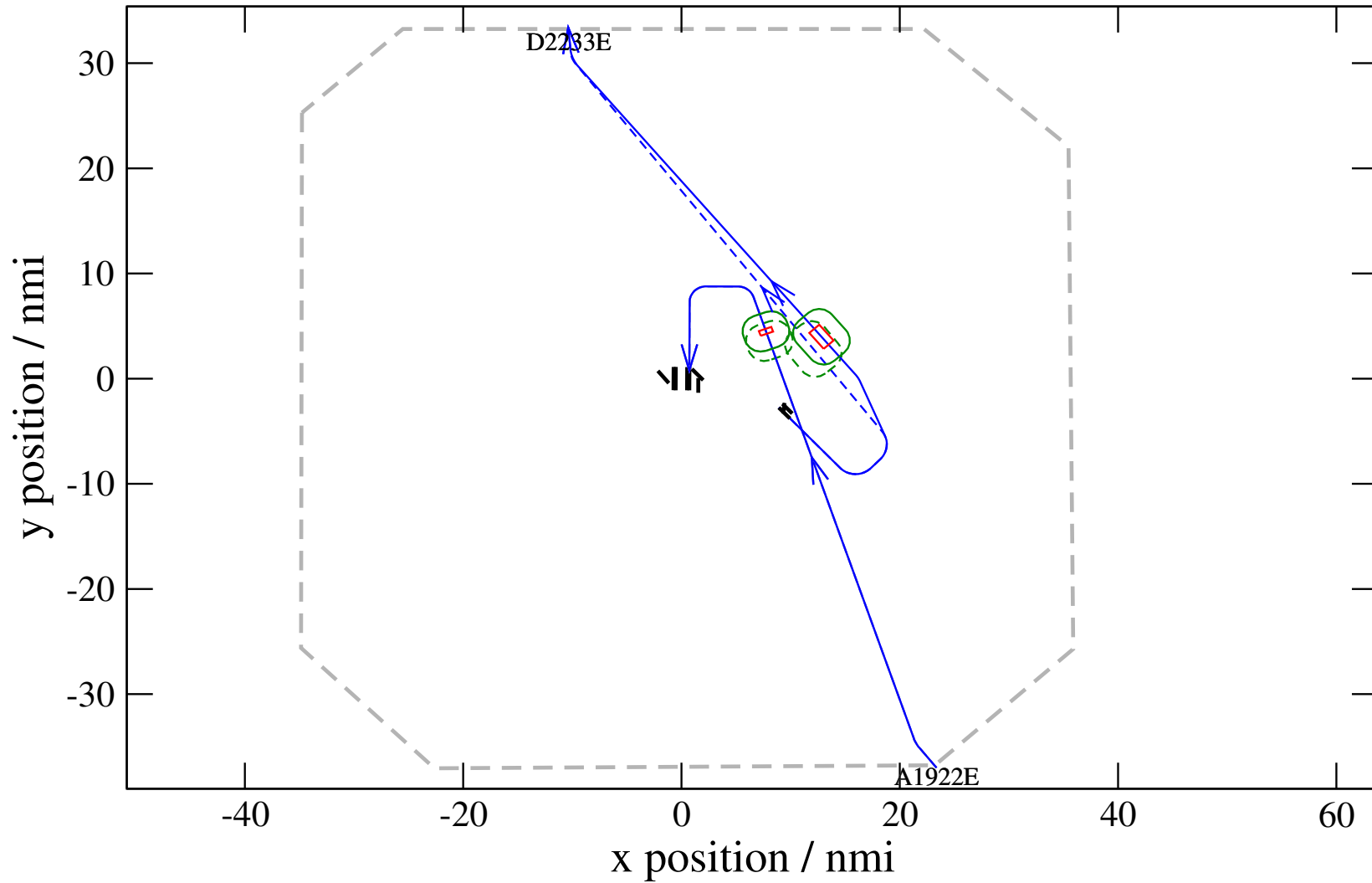
# Maneuver Altitude Profiles

+ D2233E-A1922E 0.579V->1.107H: D2233E reroute2 0 nm, -60 deg, 10 nm (+7 s) 1922-2233-44



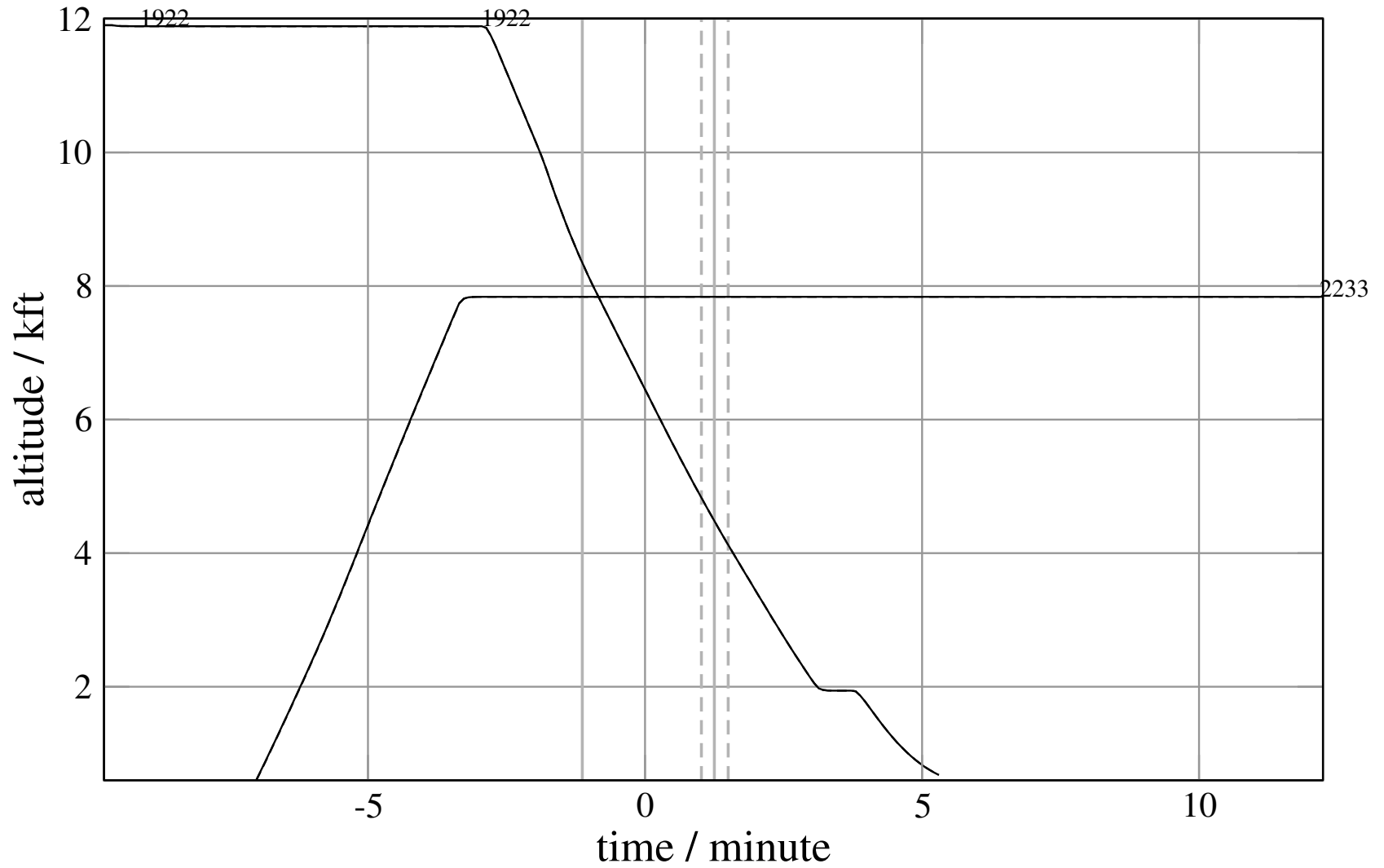
# Maneuver Planview

+ D2233E-A1922E 0.771H->1.110H: D2233E reroute2 0 nm, -60 deg, 8 nm (+4 s) 1922-2233-45



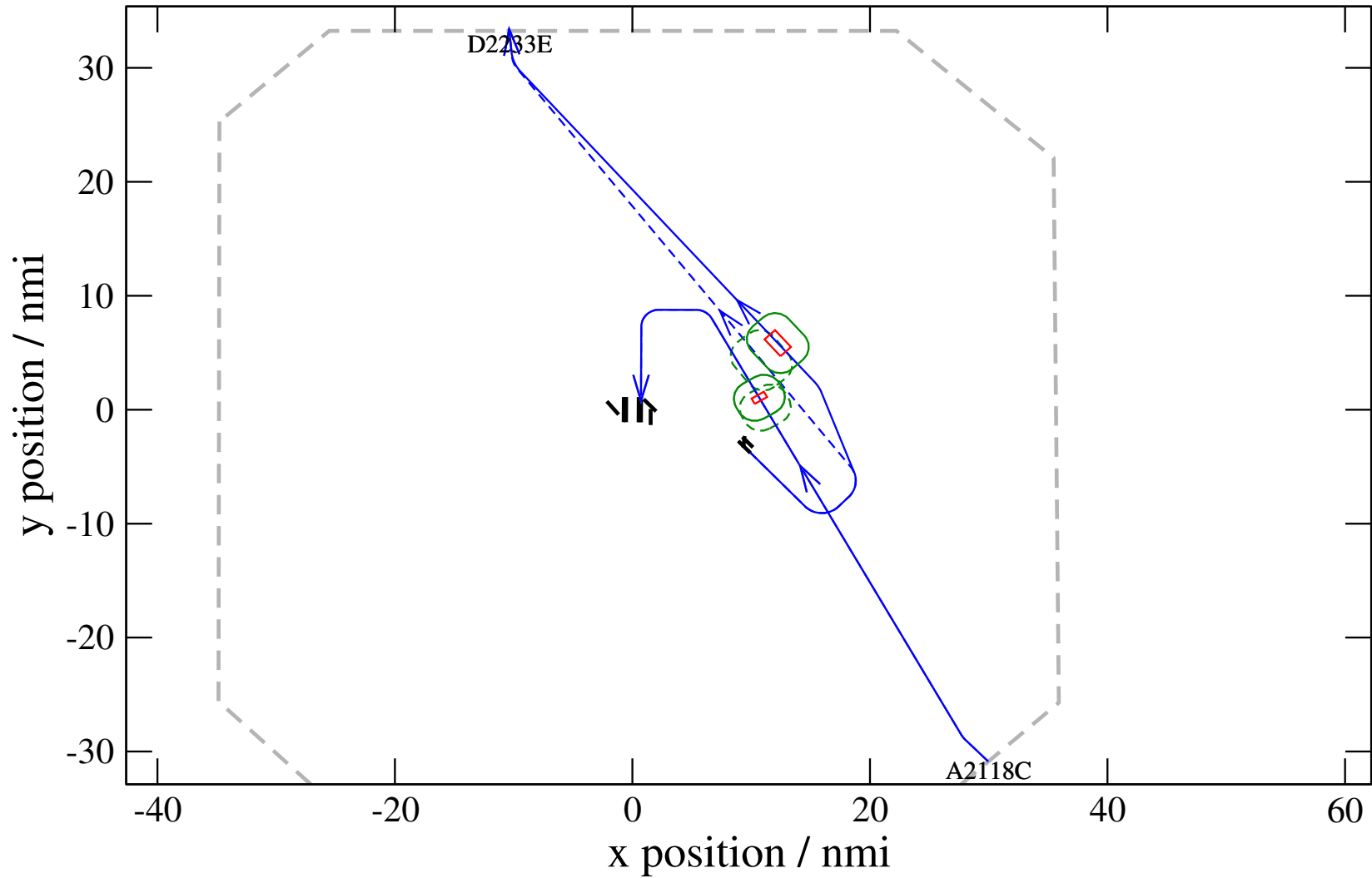
# Maneuver Altitude Profiles

+ D2233E-A1922E 0.771H->1.110H: D2233E reroute2 0 nm, -60 deg, 8 nm (+4 s) 1922-2233-45



# Maneuver Planview

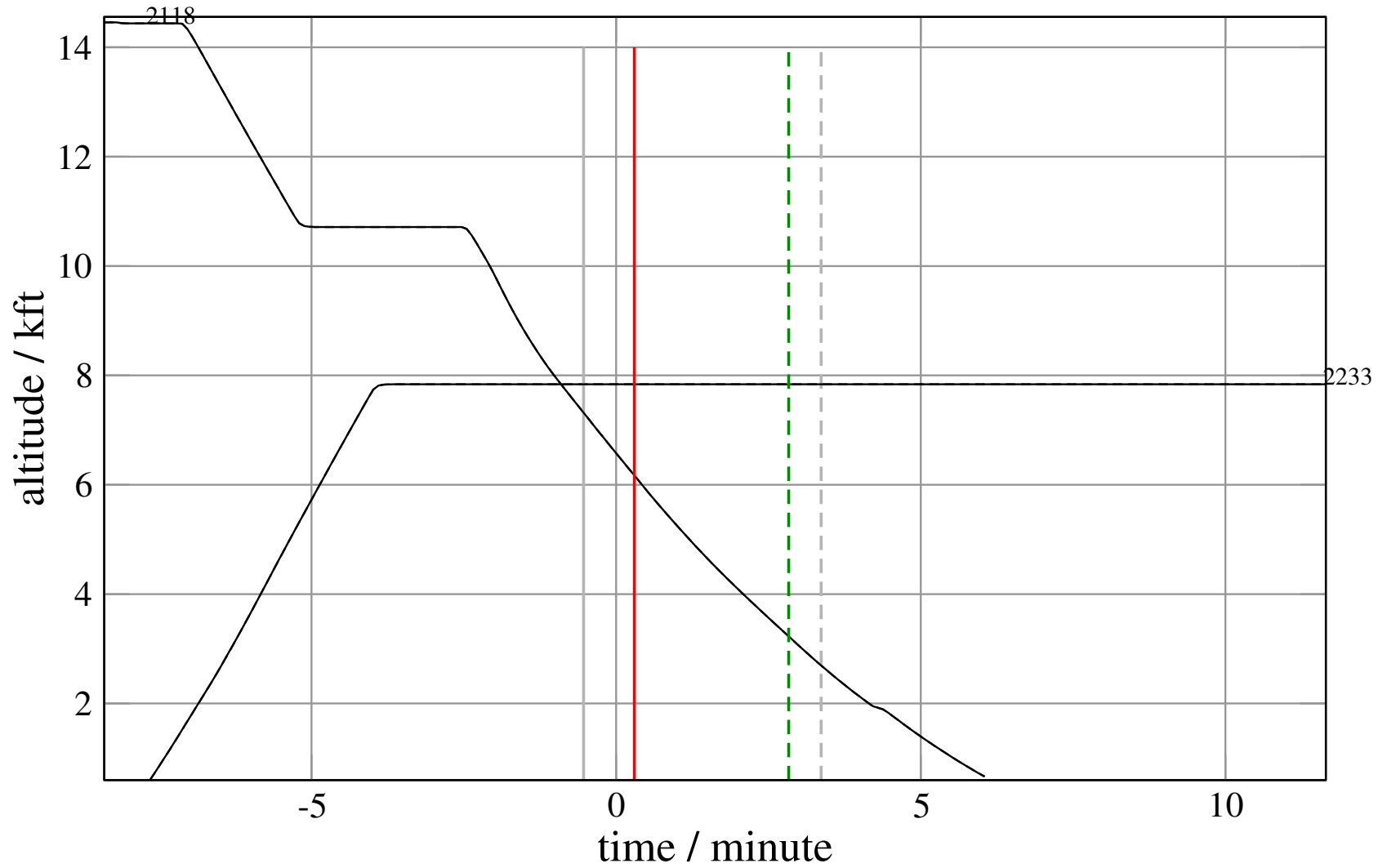
+ D2233E-A2118C 0.843H->1.141V: D2233E reroute2 0 nm, -60 deg, 10 nm (+8 s) 2118-2233-41





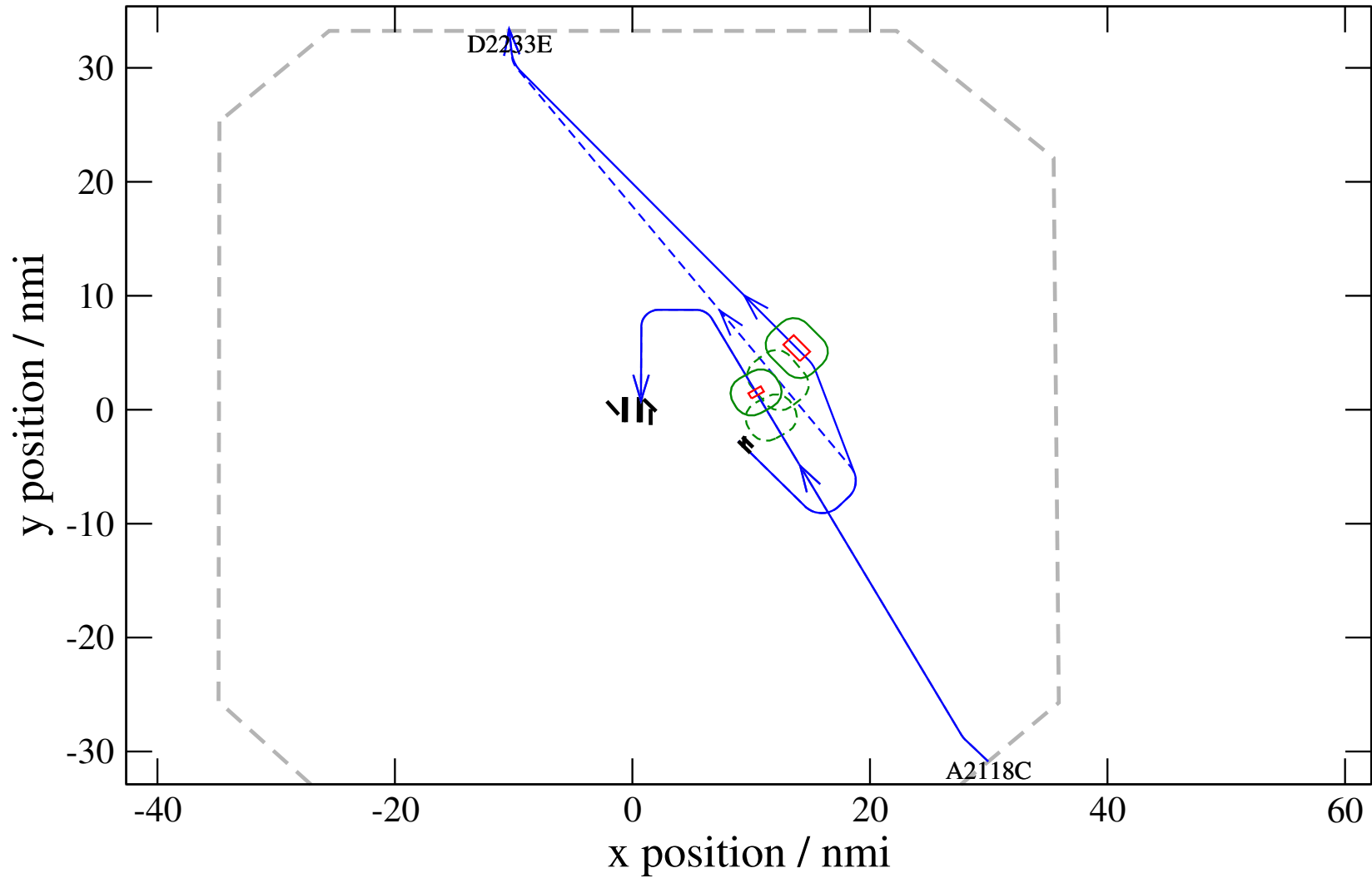
# Maneuver Altitude Profiles

+ D2233E-A2118C 0.843H->1.141V: D2233E reroute2 0 nm, -60 deg, 10 nm (+8 s) 2118-2233-41



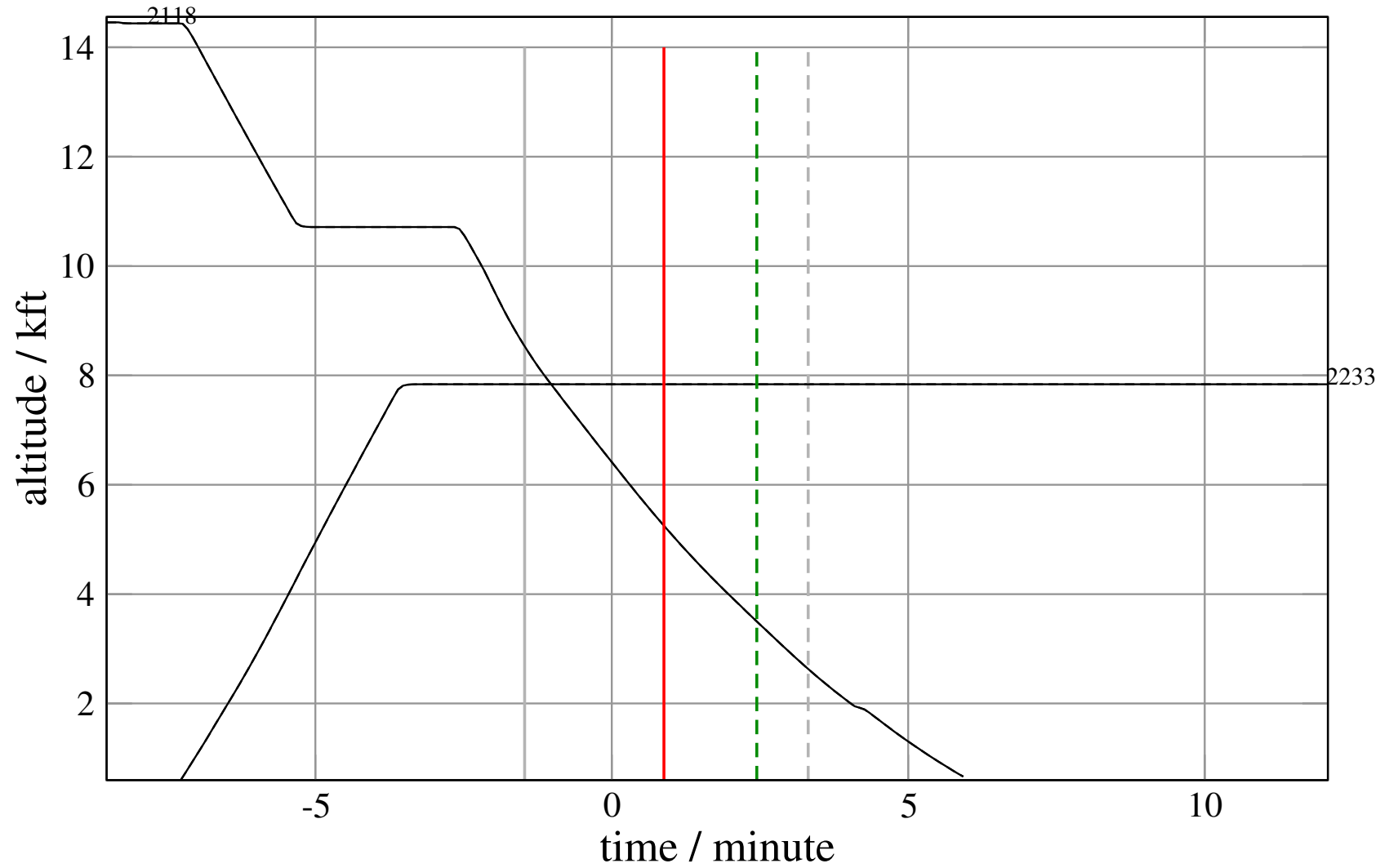
# Maneuver Planview

+ D2233E-A2118C 0.542H->1.305H: D2233E reroute2 0 nm, -60 deg, 12 nm (+12 s) 2118-2233-42



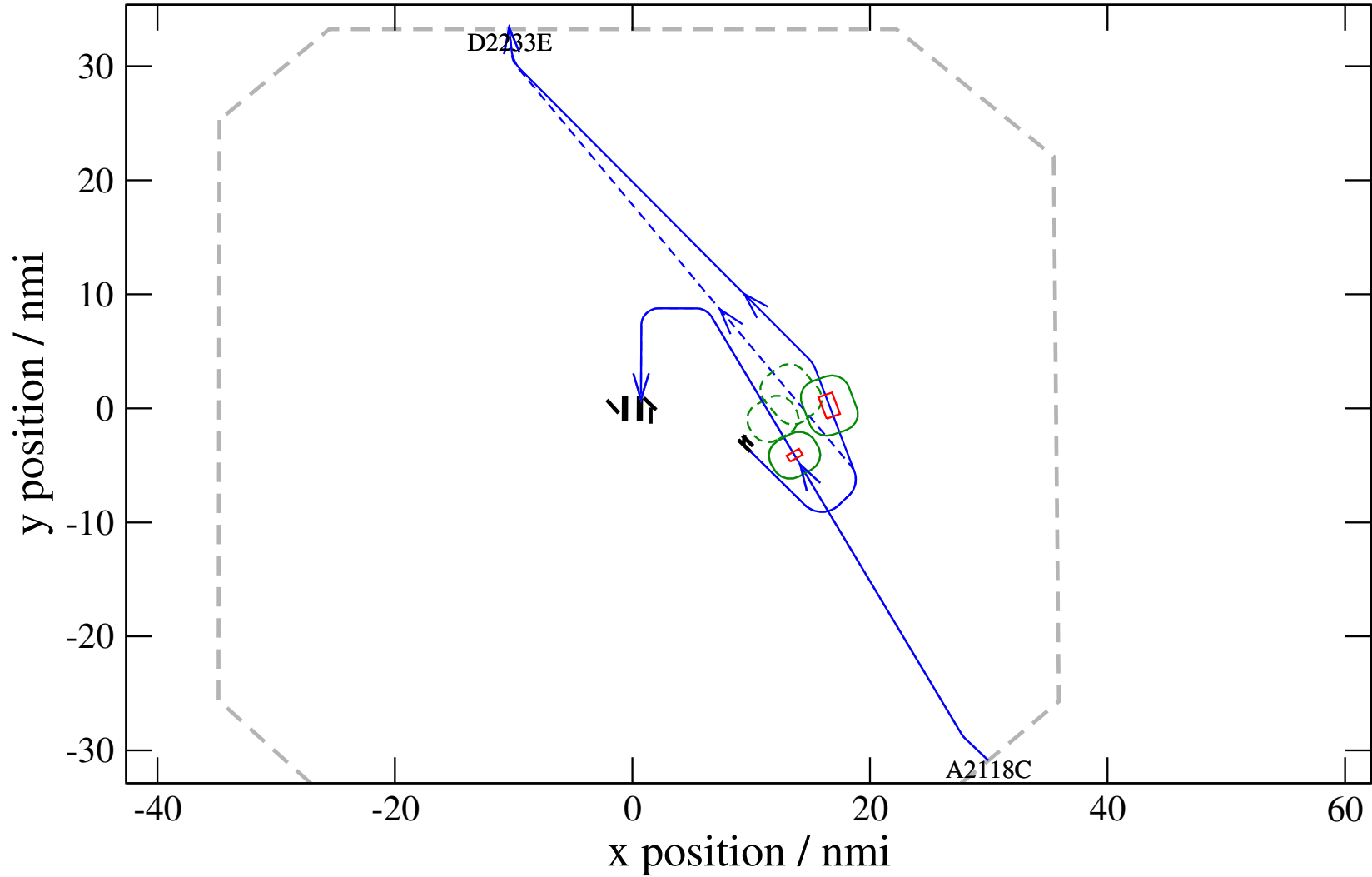
# Maneuver Altitude Profiles

+ D2233E-A2118C 0.542H->1.305H: D2233E reroute2 0 nm, -60 deg, 12 nm (+12 s) 2118-2233-42



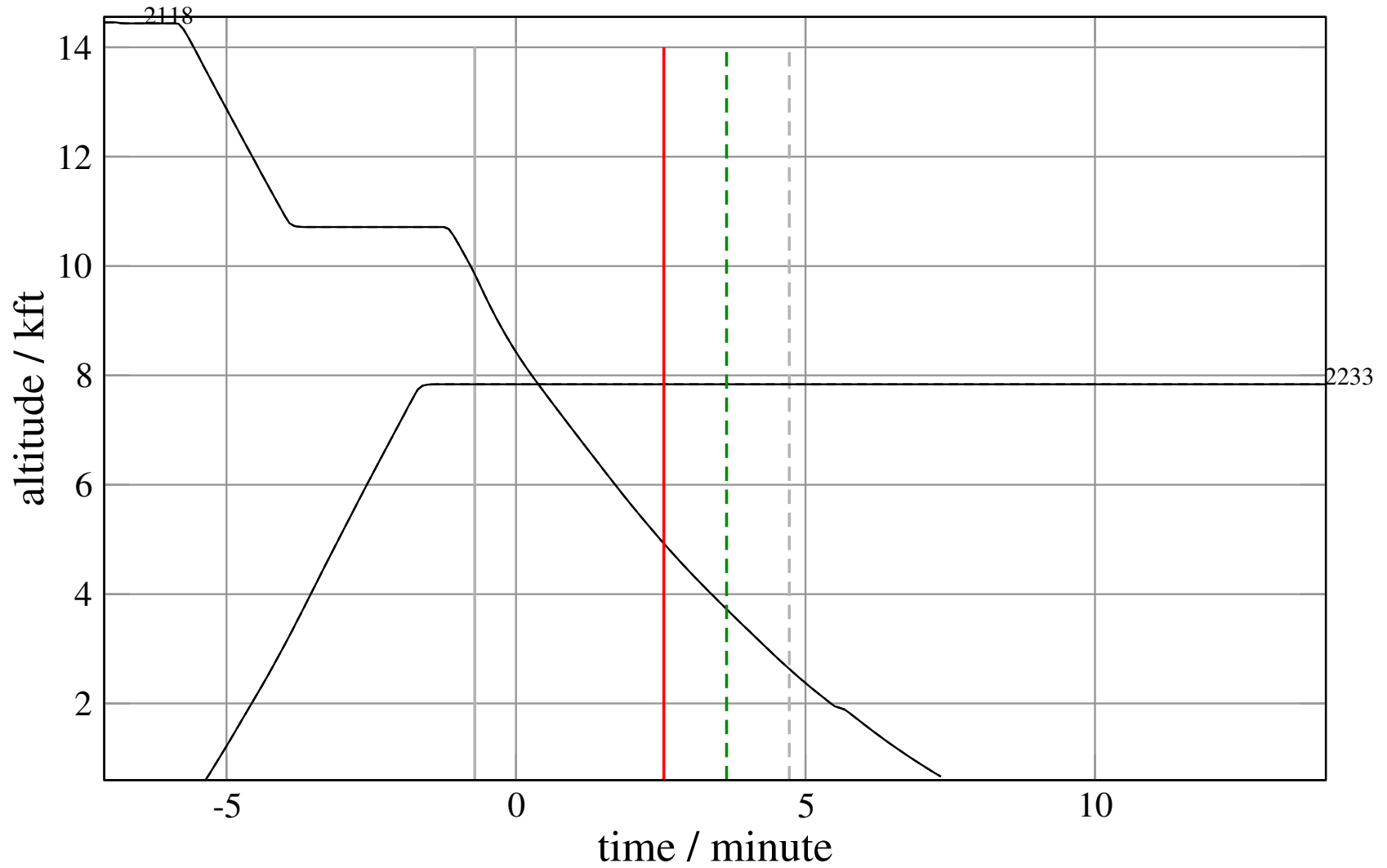
# Maneuver Planview

+ D2233E-A2118C 0.443H->1.176H: D2233E reroute2 0 nm, -60 deg, 12 nm (+12 s) 2118-2233-43



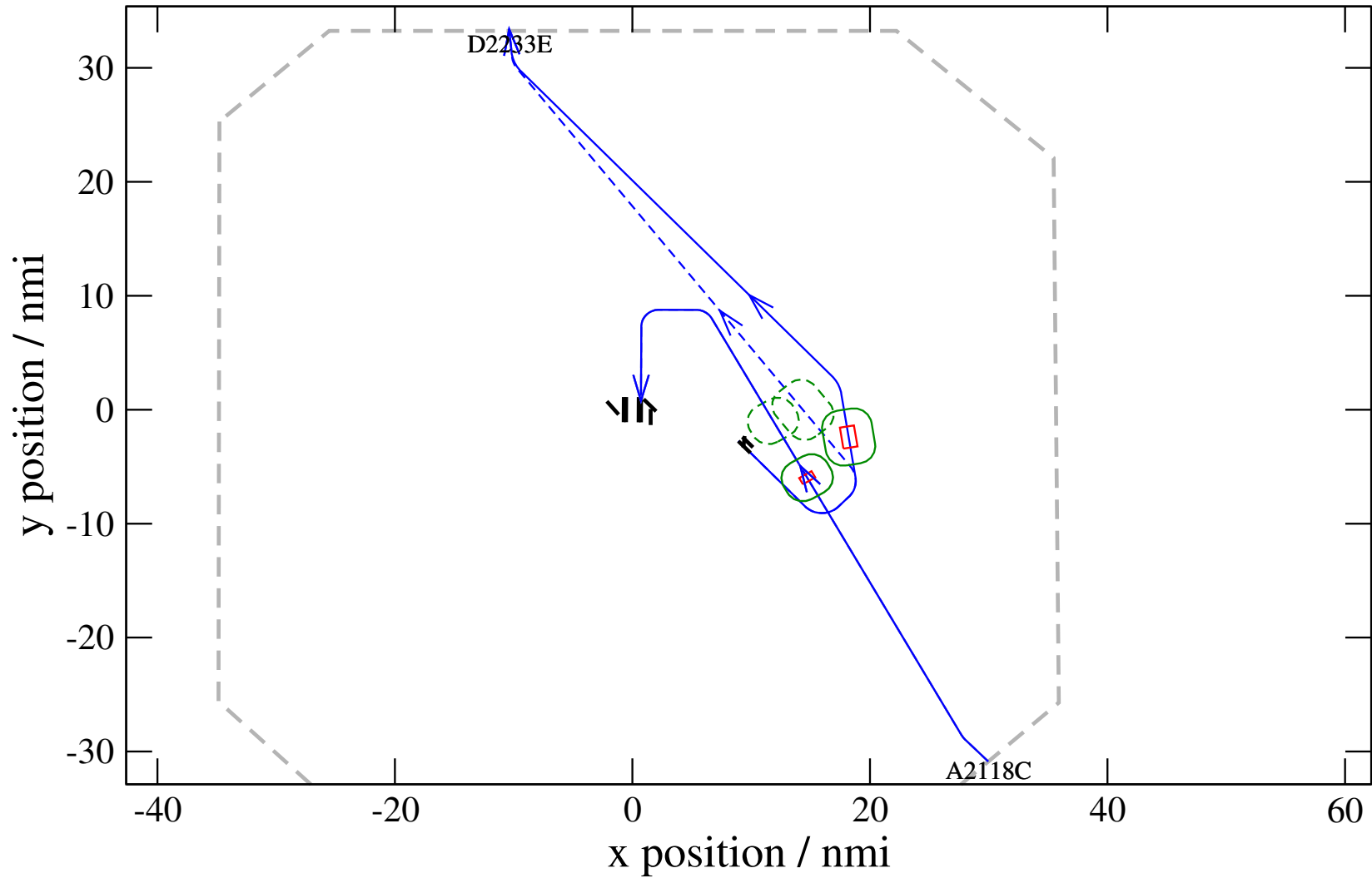
# Maneuver Altitude Profiles

+ D2233E-A2118C 0.443H->1.176H: D2233E reroute2 0 nm, -60 deg, 12 nm (+12 s) 2118-2233-43



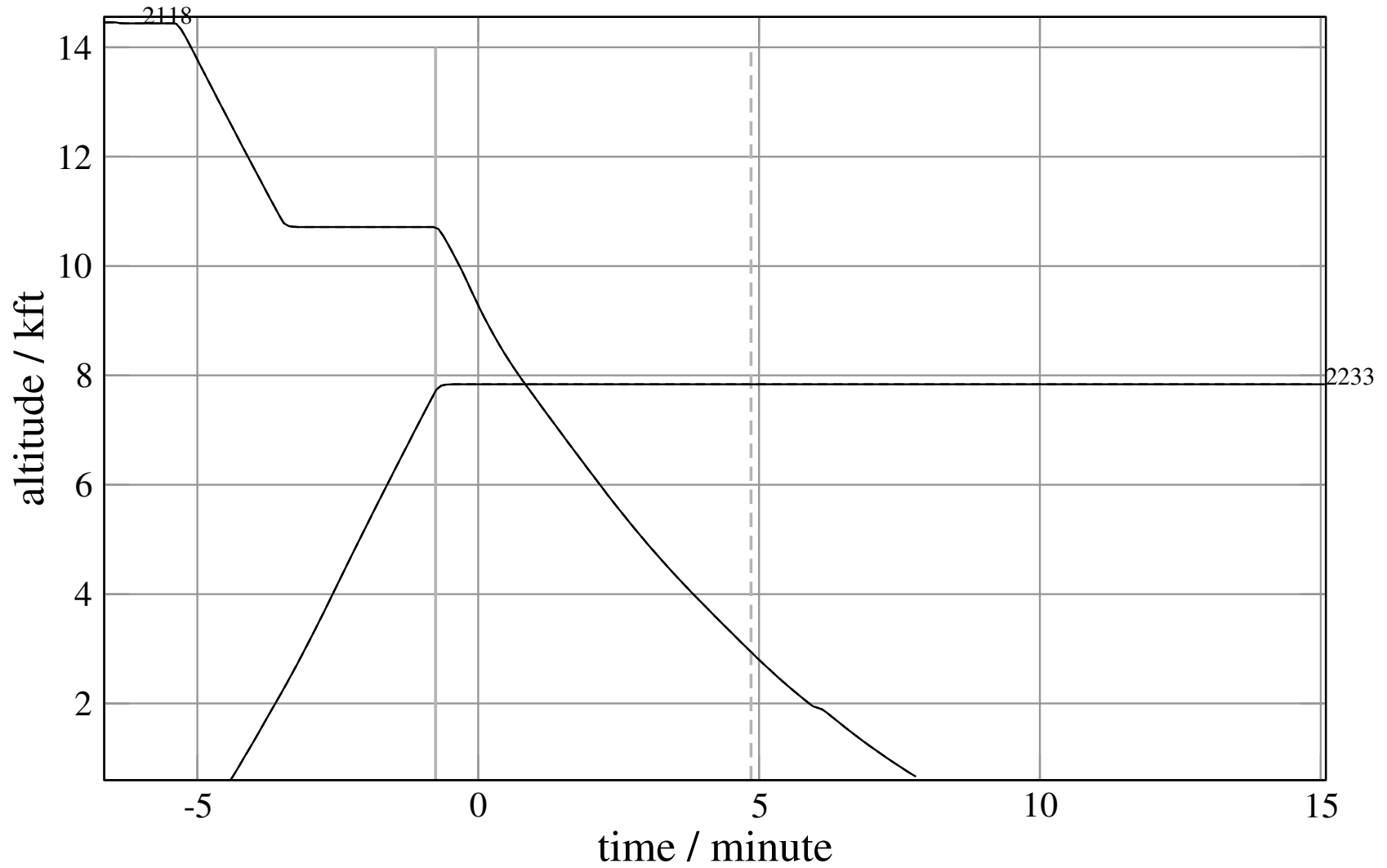
# Maneuver Planview

+ D2233E-A2118C 0.442H->1.112H: D2233E reroute2 0 nm, -50 deg, 10 nm (+22 s) 2118-2233-44



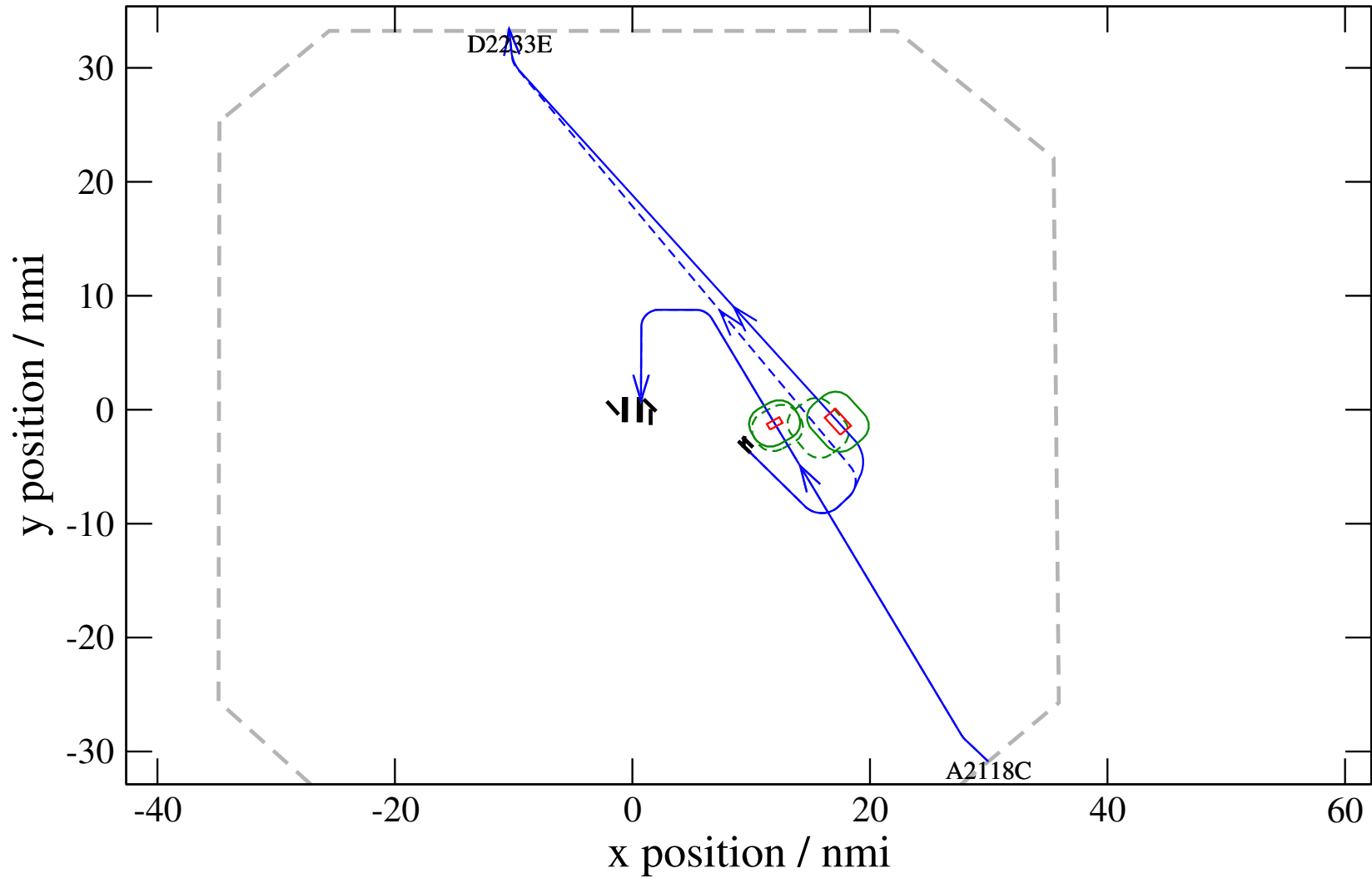
# Maneuver Altitude Profiles

+ D2233E-A2118C 0.442H->1.112H: D2233E reroute2 0 nm, -50 deg, 10 nm (+22 s) 2118-2233-44



# Maneuver Planview

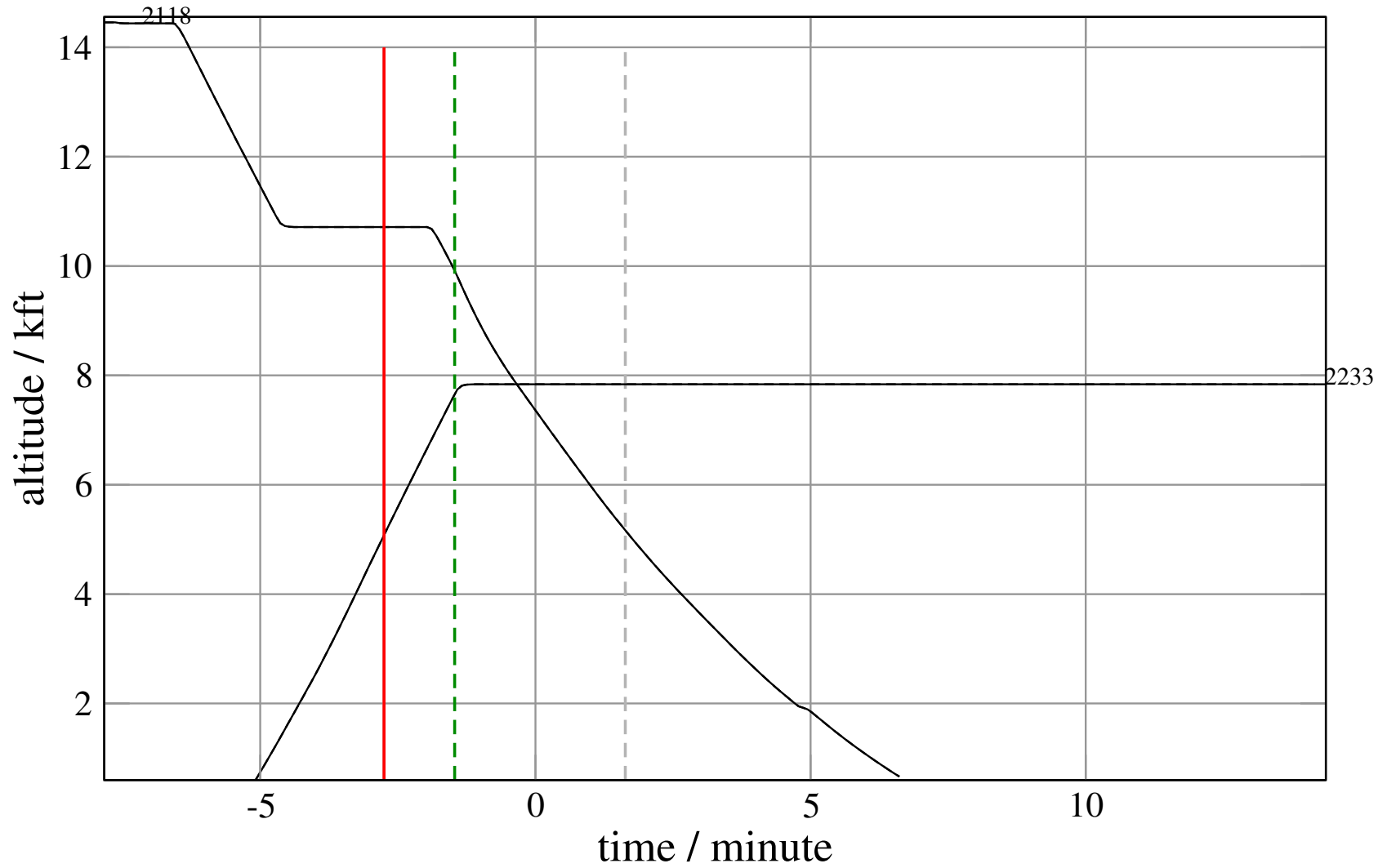
+ D2233E-A2118C 0.571H->1.195H: D2233E reroute2 0 nm, -20 deg, 4 nm (+18 s) 2118-2233-45





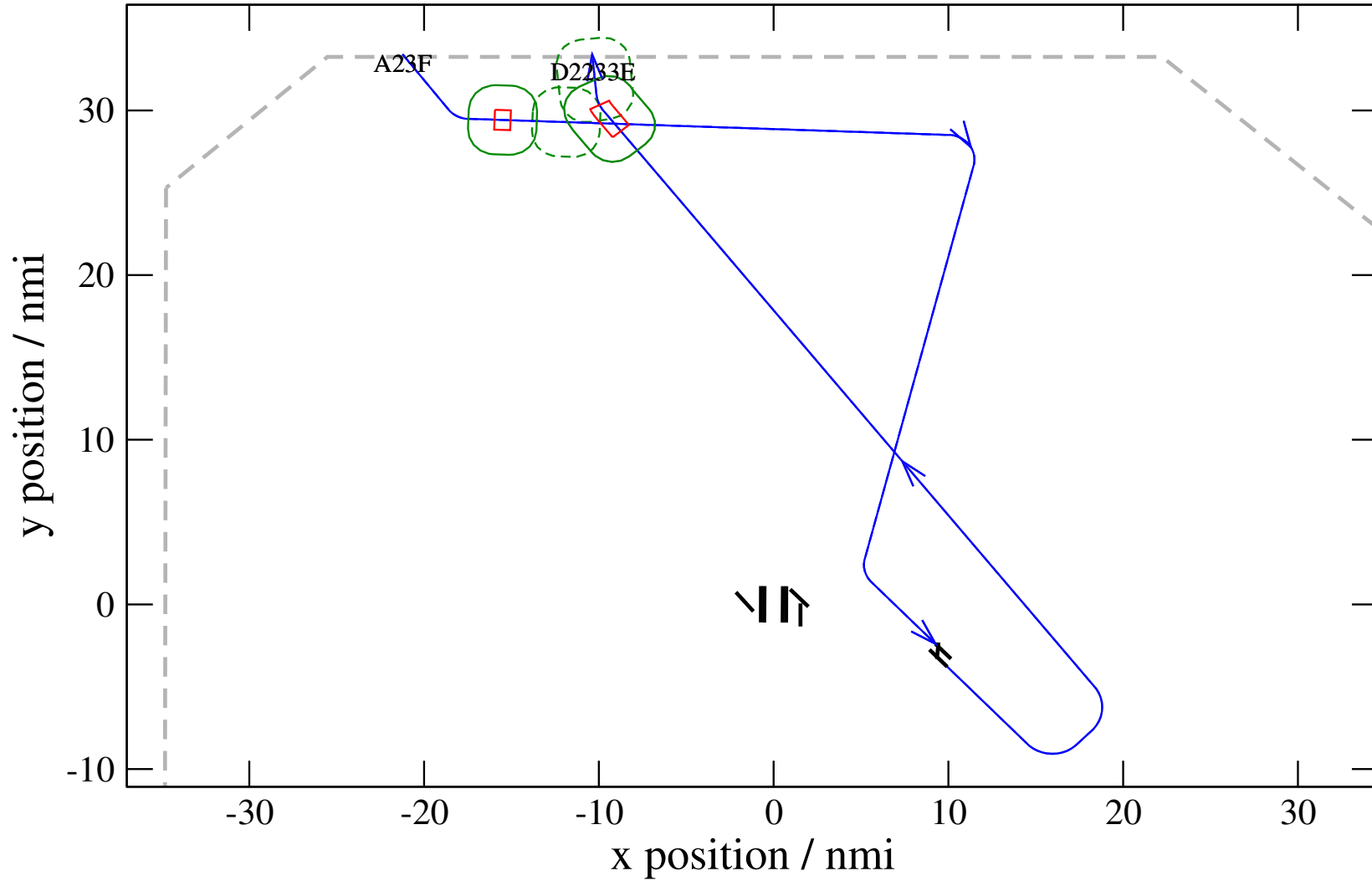
# Maneuver Altitude Profiles

+ D2233E-A2118C 0.571H->1.195H: D2233E reroute2 0 nm, -20 deg, 4 nm (+18 s) 2118-2233-45



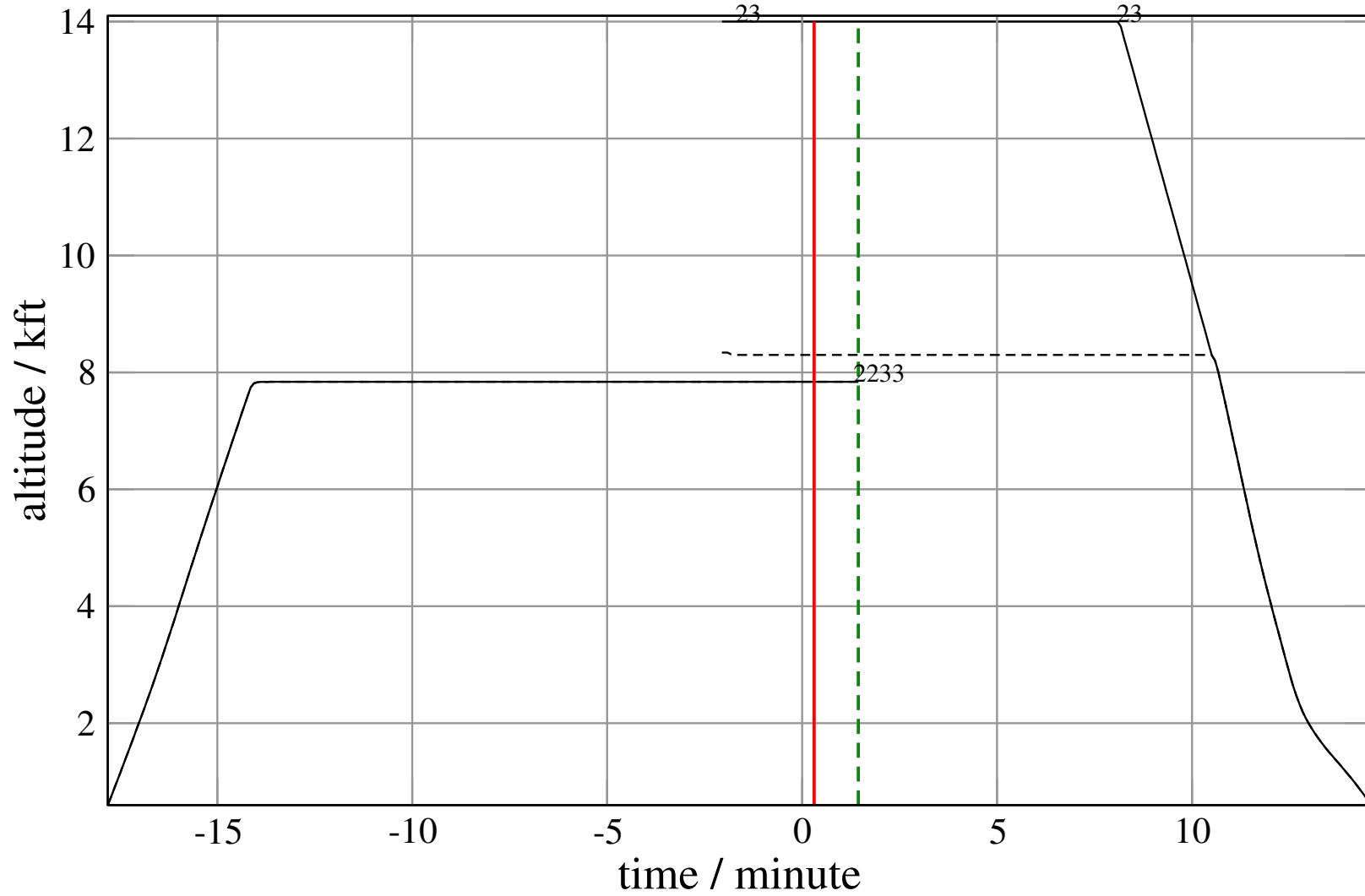
# Maneuver Planview

+ A23F-D2233E 0.460V->1.512H: A23F new level alt 14.0 kft (+0 s) 23-2233-8



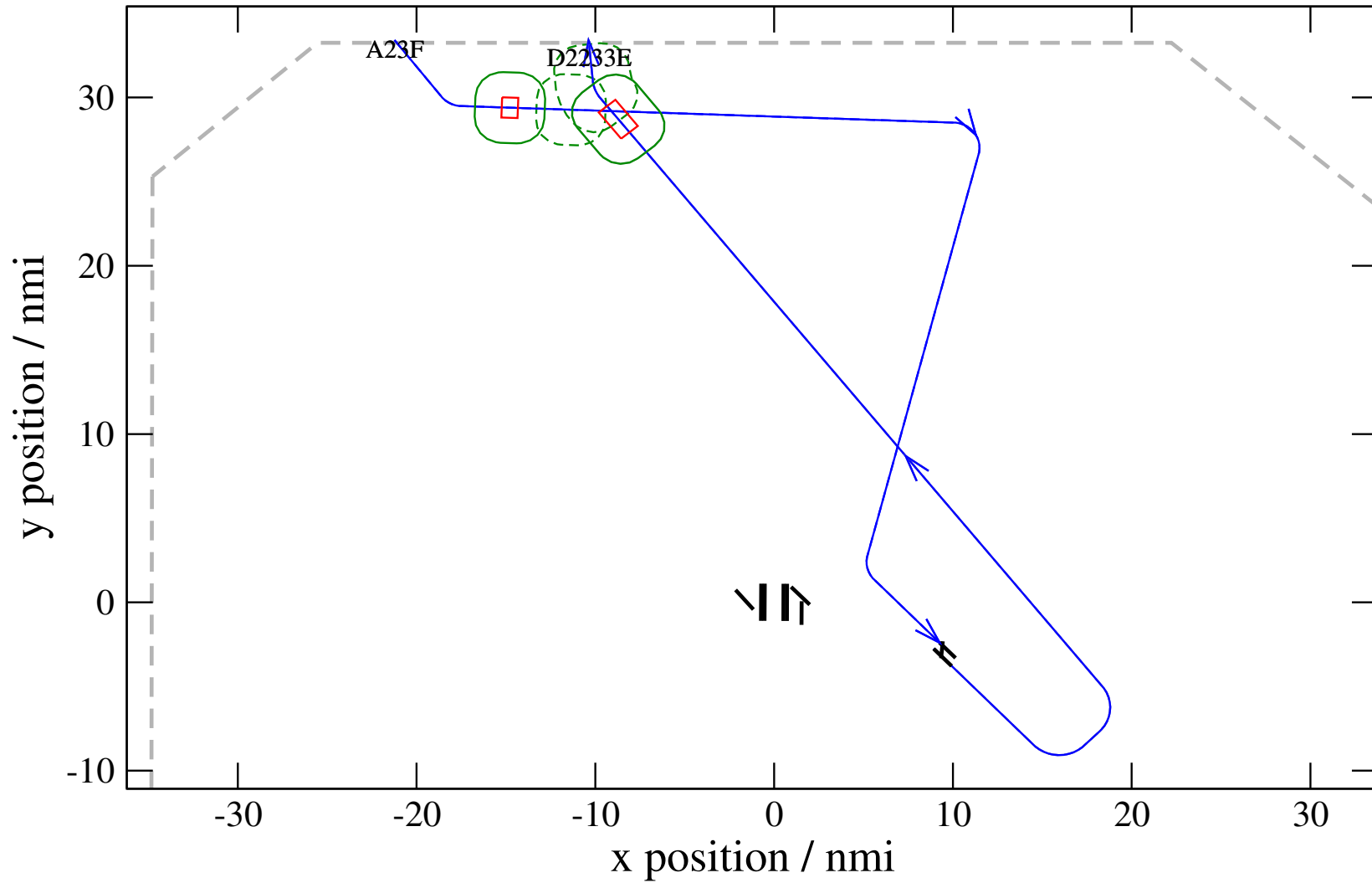
# Maneuver Altitude Profiles

+ A23F-D2233E 0.460V->1.512H: A23F new level alt 14.0 kft (+0 s) 23-2233-8



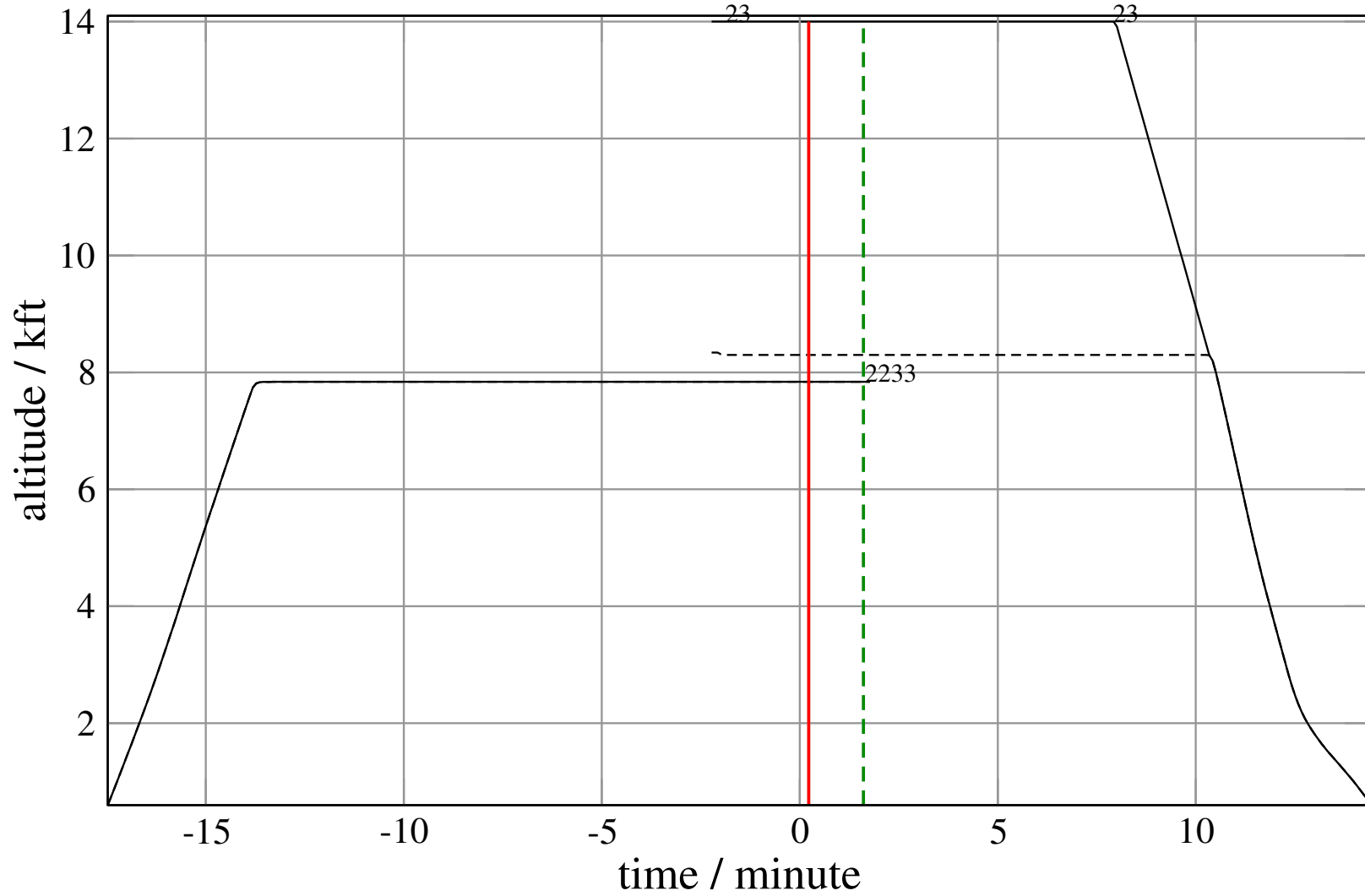
# Maneuver Planview

+ A23F-D2233E 0.460V->1.507H: A23F new level alt 14.0 kft (+0 s) 23-2233-9



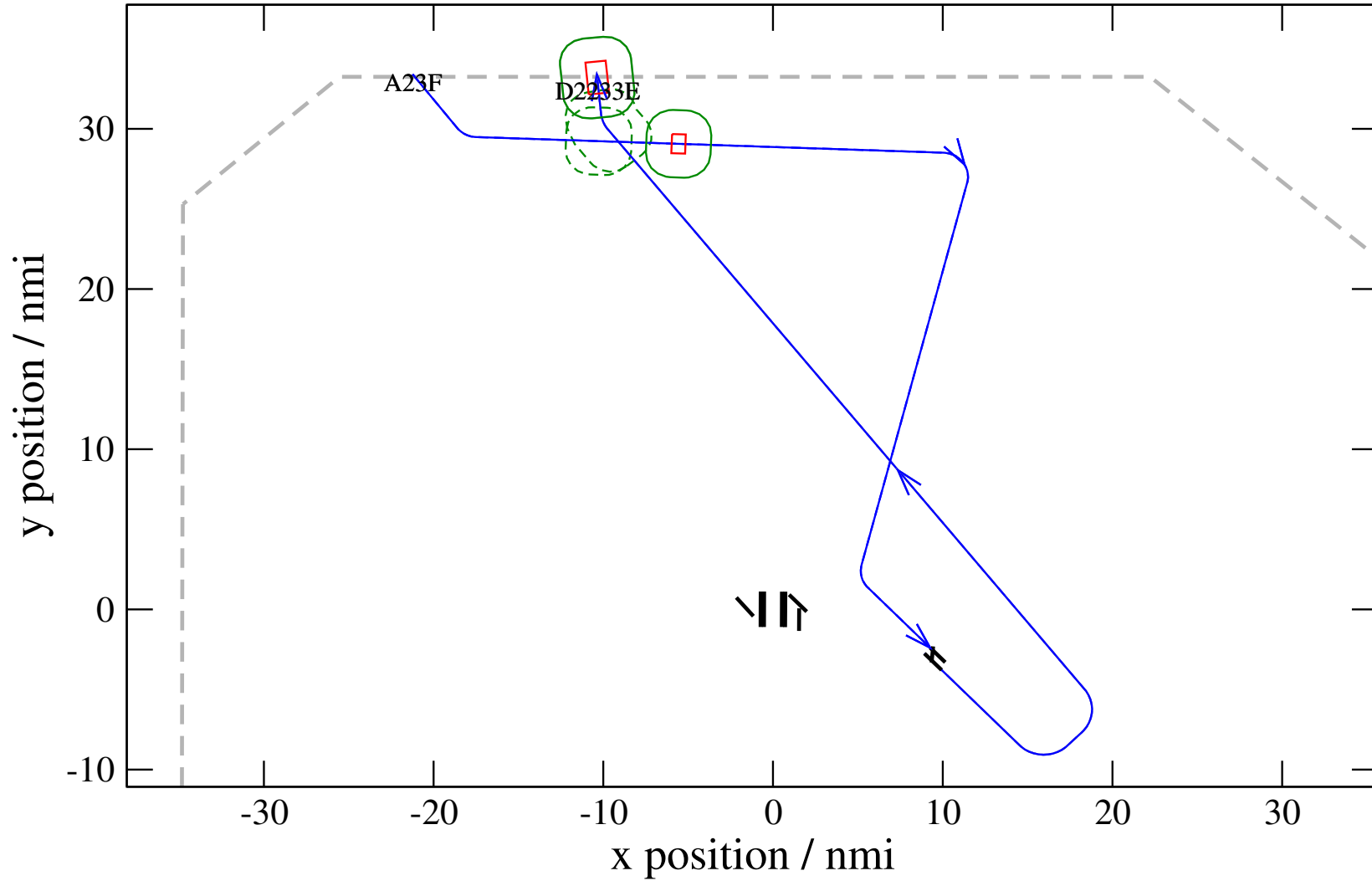
# Maneuver Altitude Profiles

+ A23F-D2233E 0.460V->1.507H: A23F new level alt 14.0 kft (+0 s) 23-2233-9



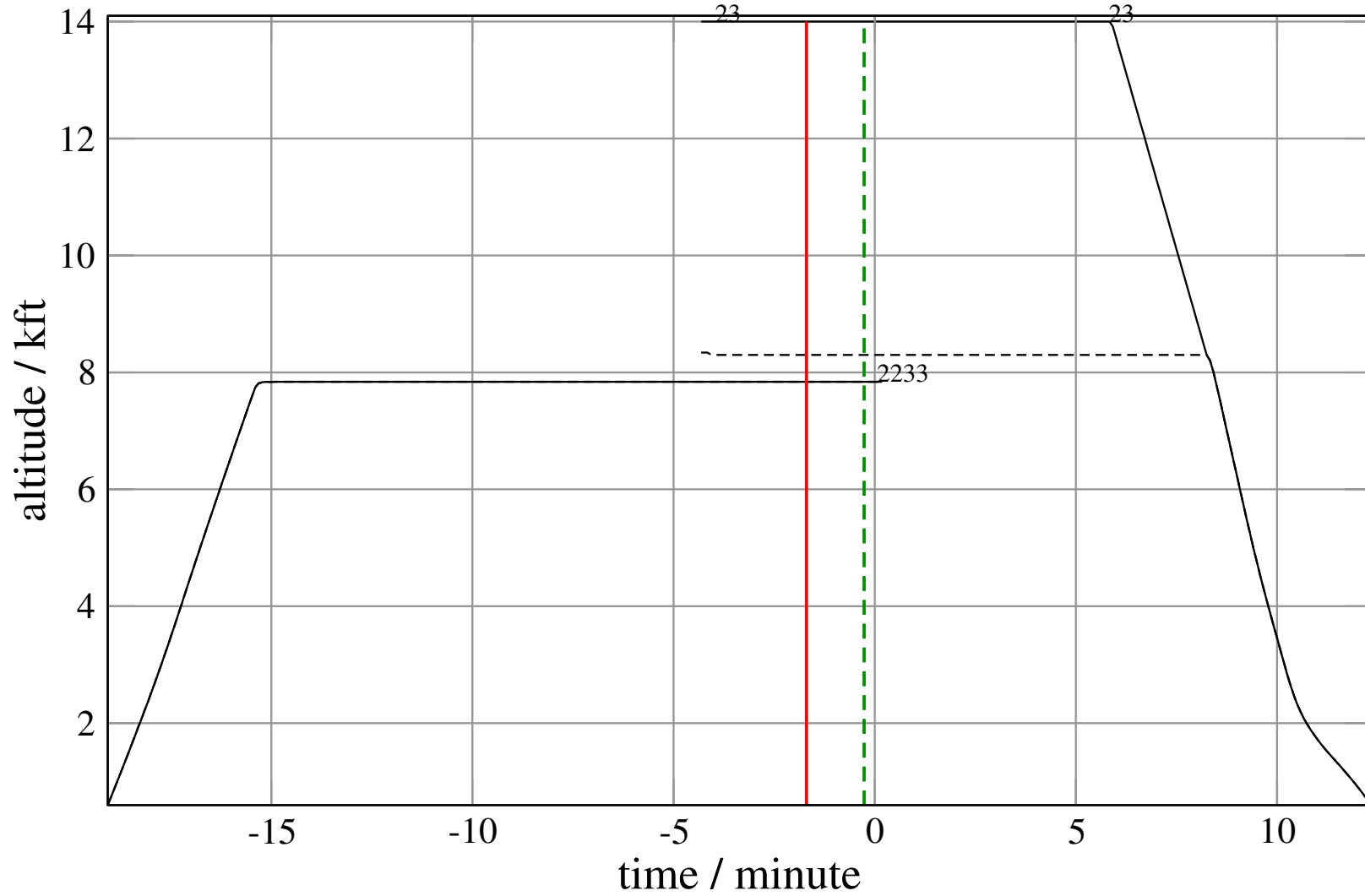
# Maneuver Planview

+ A23F-D2233E 0.460V->1.509H: A23F new level alt 14.0 kft (+0 s) 23-2233-10



# Maneuver Altitude Profiles

+ A23F-D2233E 0.460V->1.509H: A23F new level alt 14.0 kft (+0 s) 23-2233-10

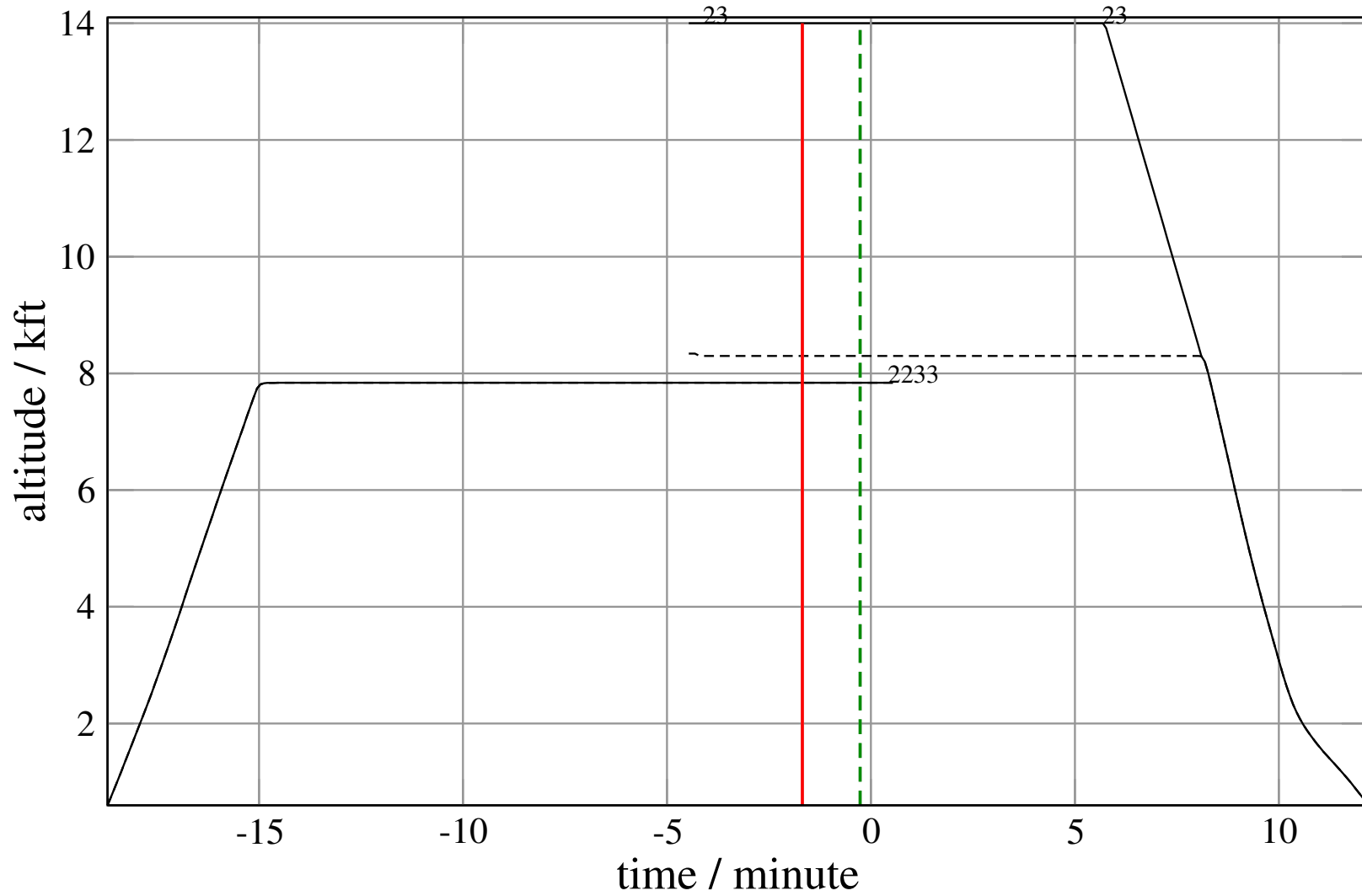






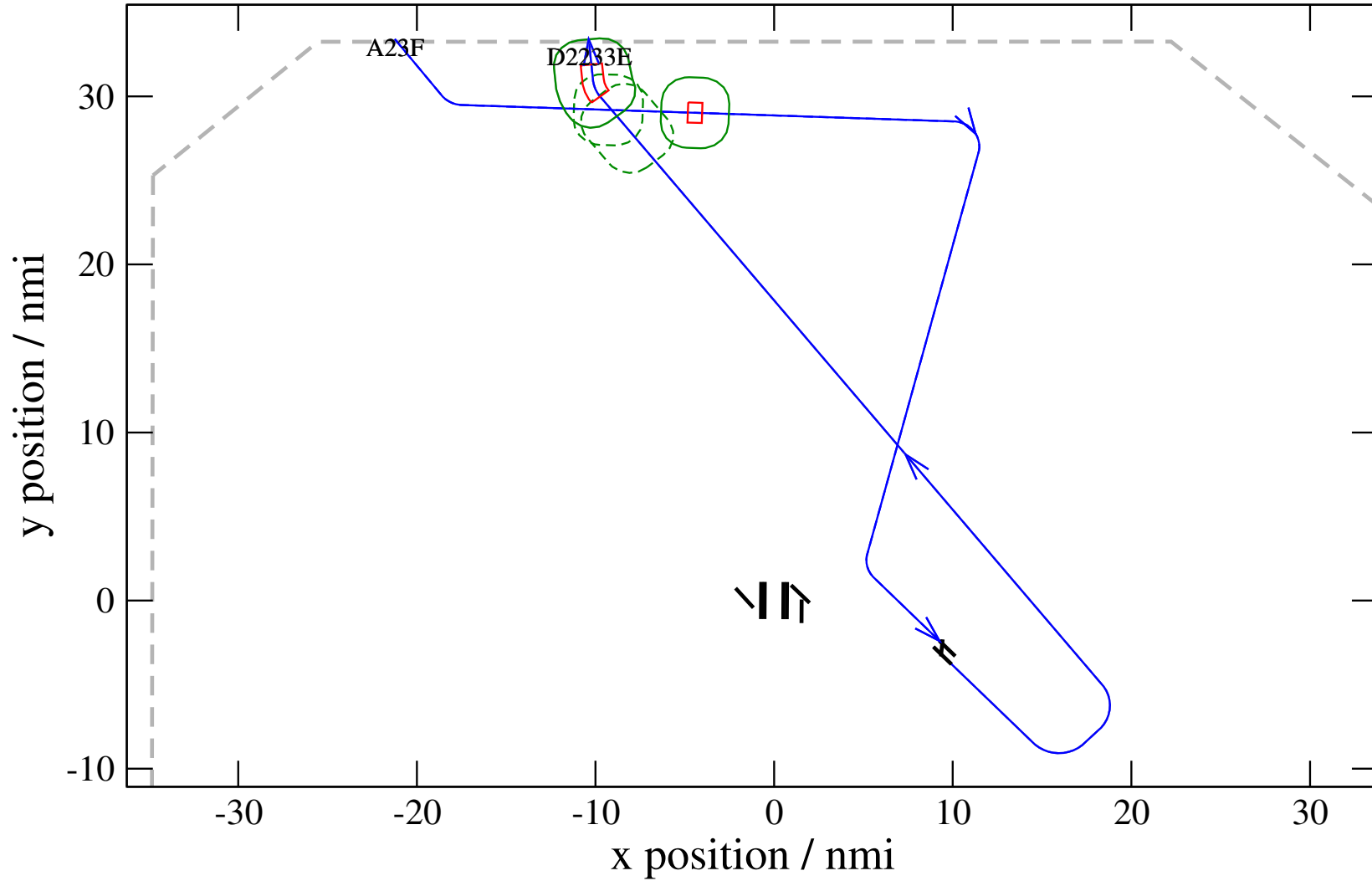
# Maneuver Altitude Profiles

+ A23F-D2233E 0.460V->1.512H: A23F new level alt 14.0 kft (+0 s) 23-2233-11



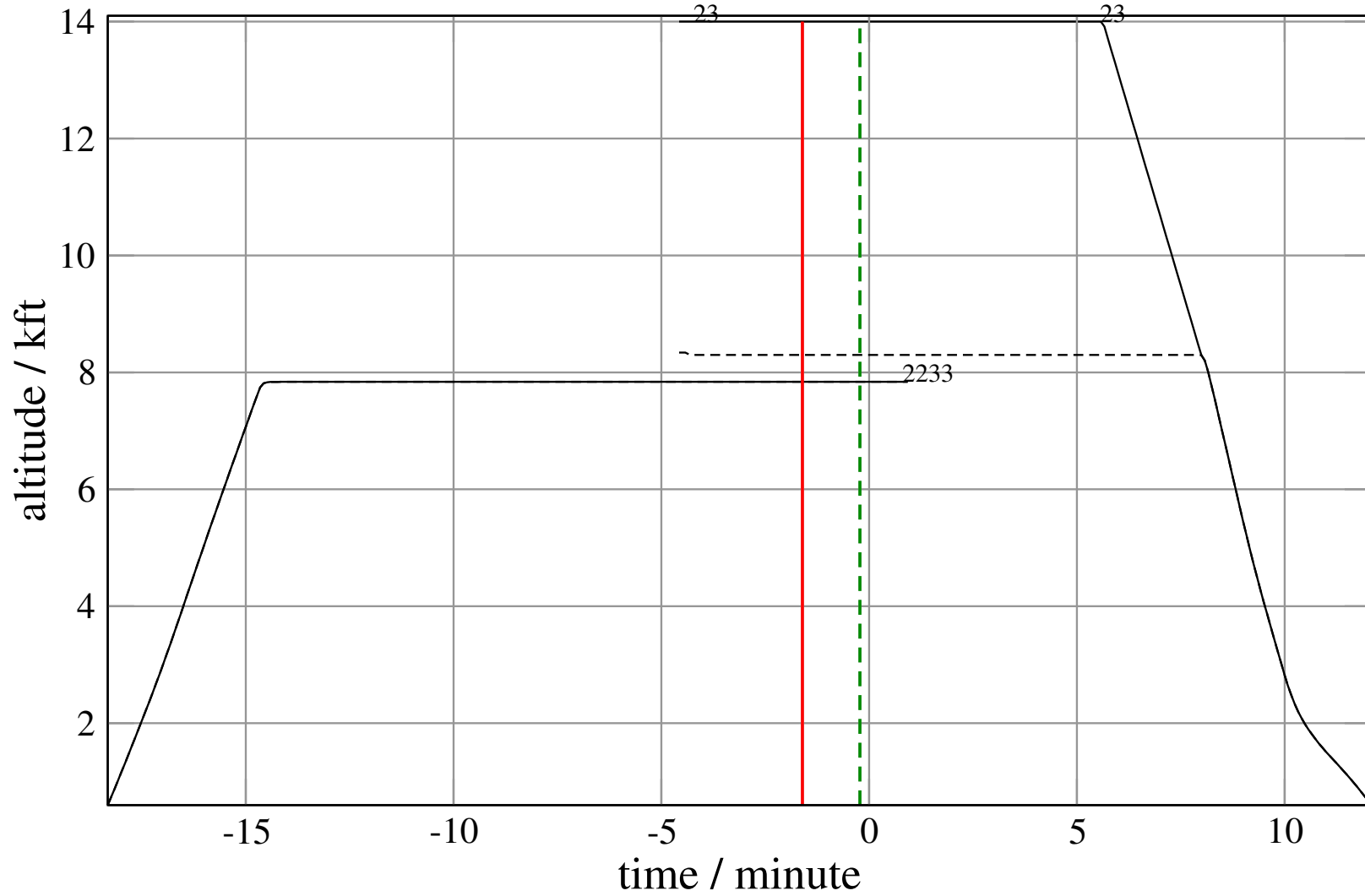
# Maneuver Planview

+ A23F-D2233E 0.460V->1.506H: A23F new level alt 14.0 kft (+0 s) 23-2233-12



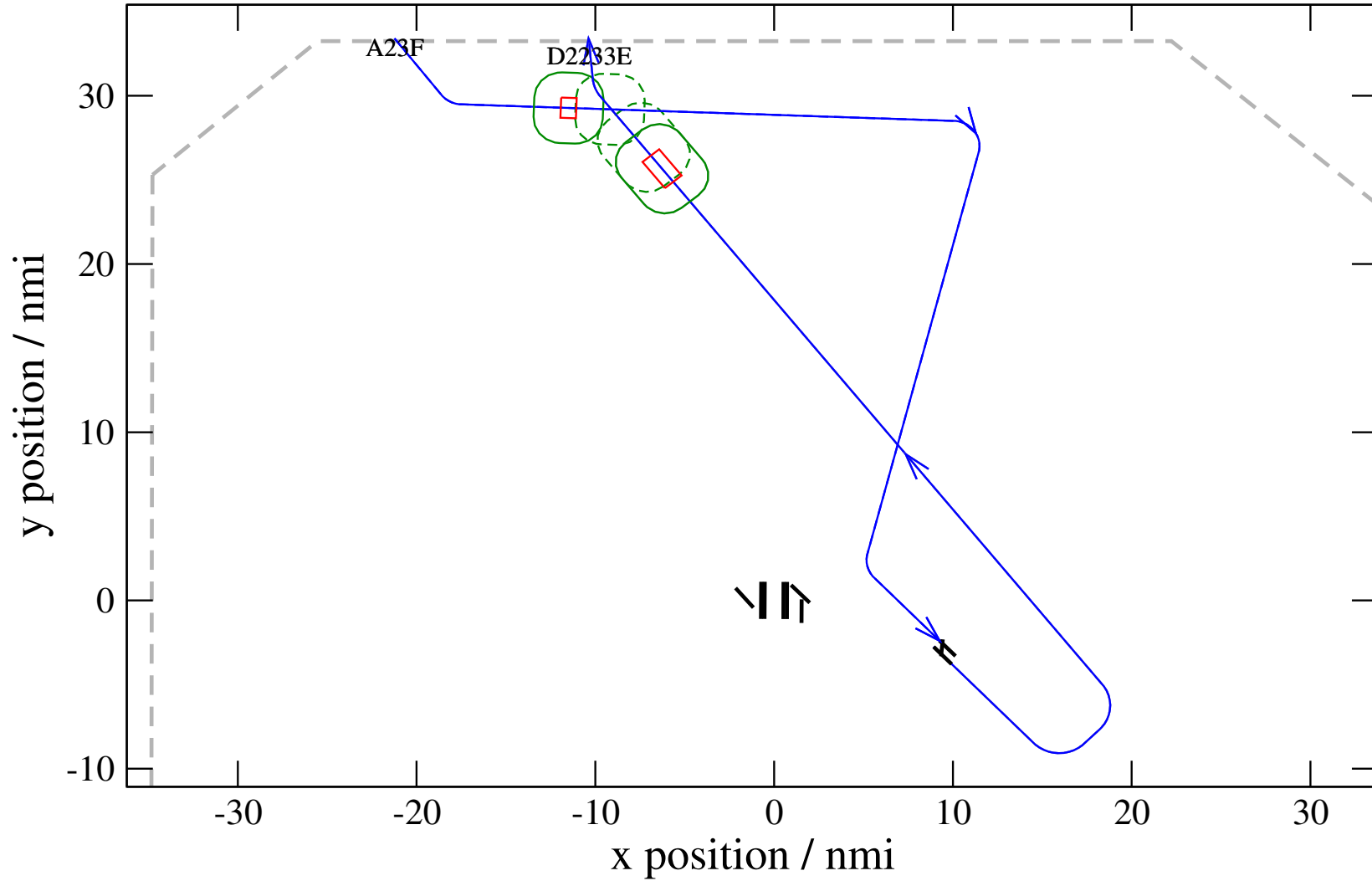
# Maneuver Altitude Profiles

+ A23F-D2233E 0.460V->1.506H: A23F new level alt 14.0 kft (+0 s) 23-2233-12



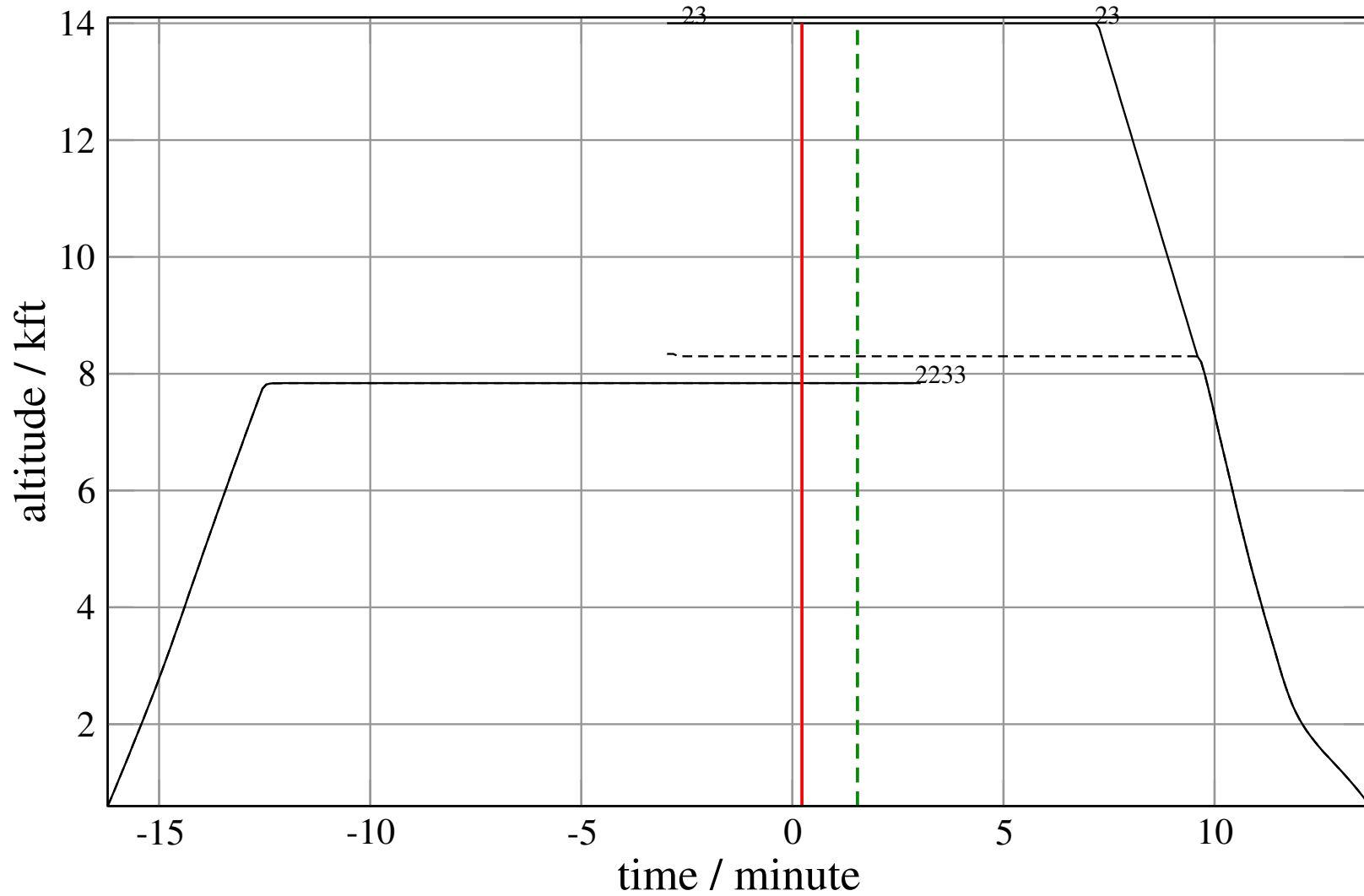
# Maneuver Planview

+ A23F-D2233E 0.460V->1.512H: A23F new level alt 14.0 kft (+0 s) 23-2233-13



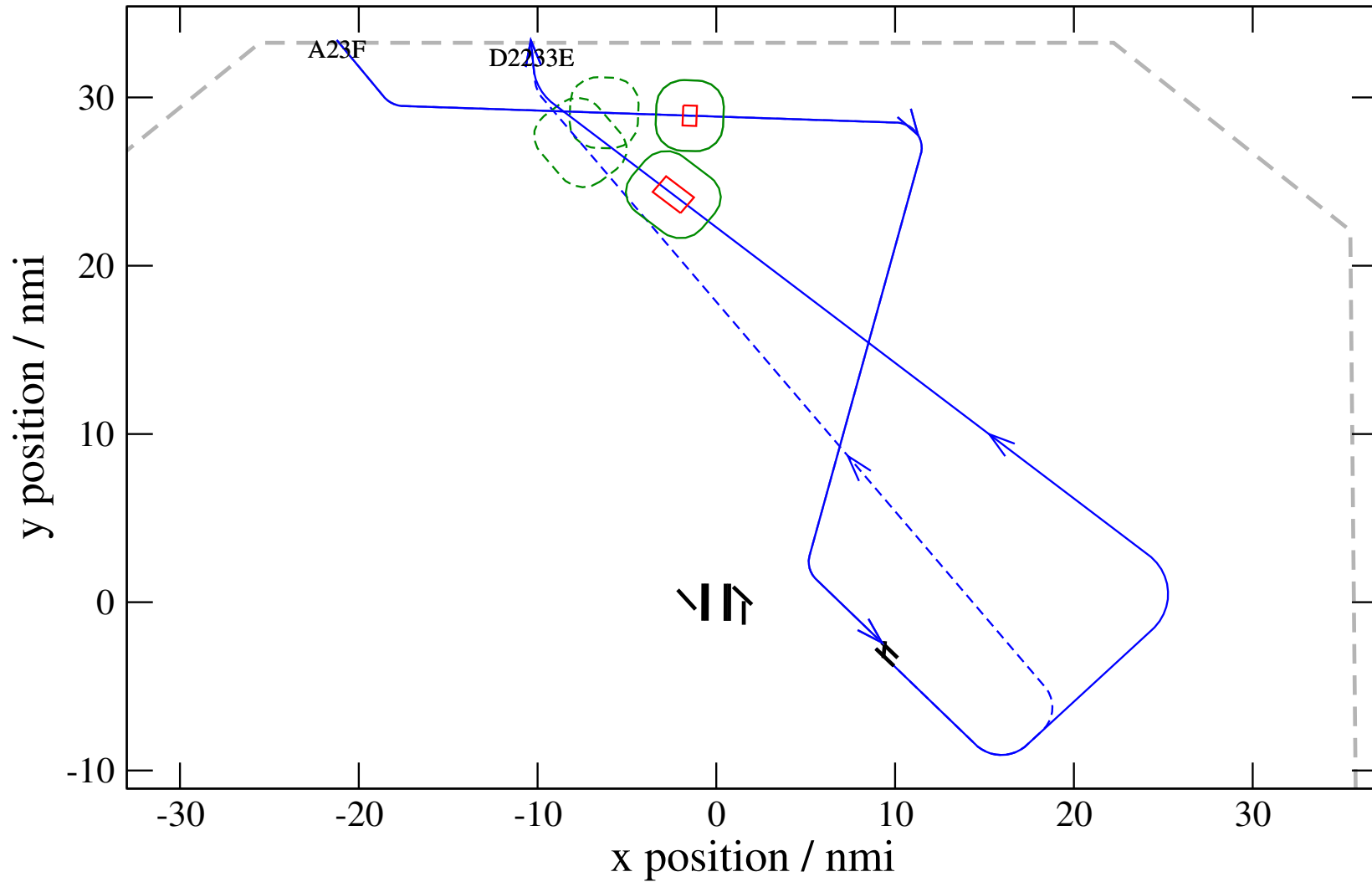
# Maneuver Altitude Profiles

+ A23F-D2233E 0.460V->1.512H: A23F new level alt 14.0 kft (+0 s) 23-2233-13



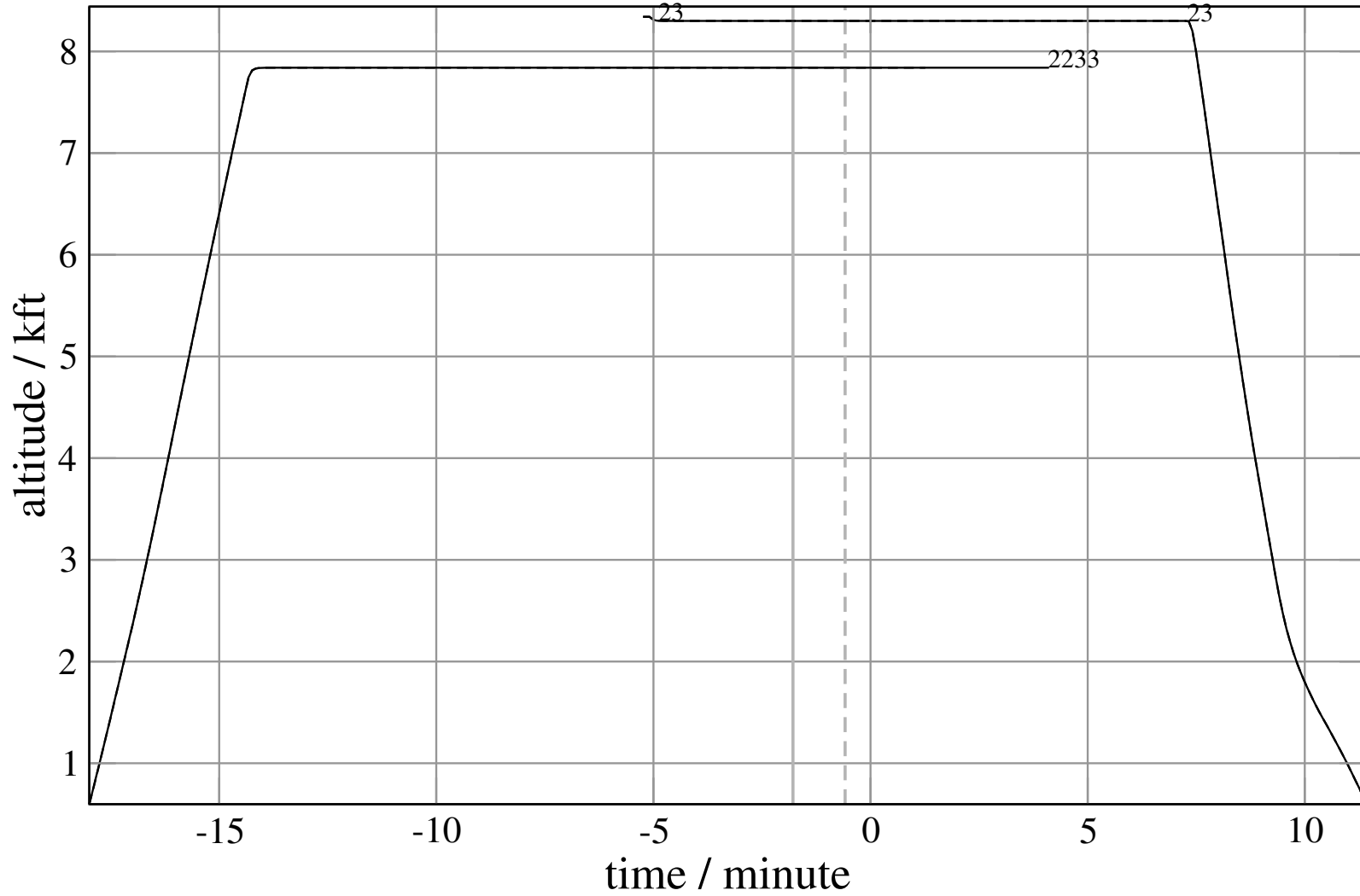
# Maneuver Planview

+ D2233E-A23F 0.460V->1.051H: D2233E reroute2 0 nm, 0 deg, 12 nm (+177 s) 23-2233-14



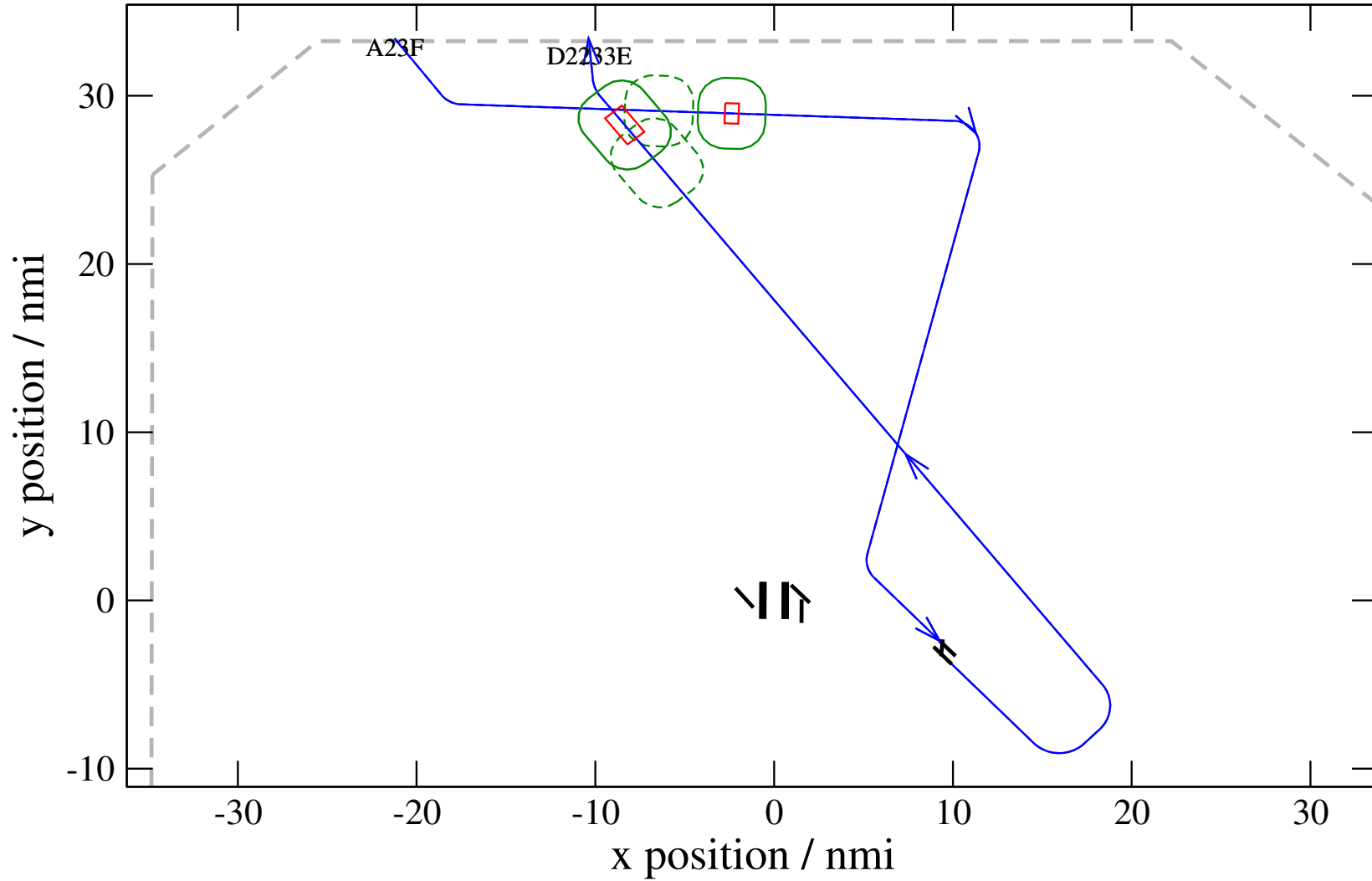
# Maneuver Altitude Profiles

+ D2233E-A23F 0.460V->1.051H: D2233E reroute2 0 nm, 0 deg, 12 nm (+177 s) 23-2233-14



# Maneuver Planview

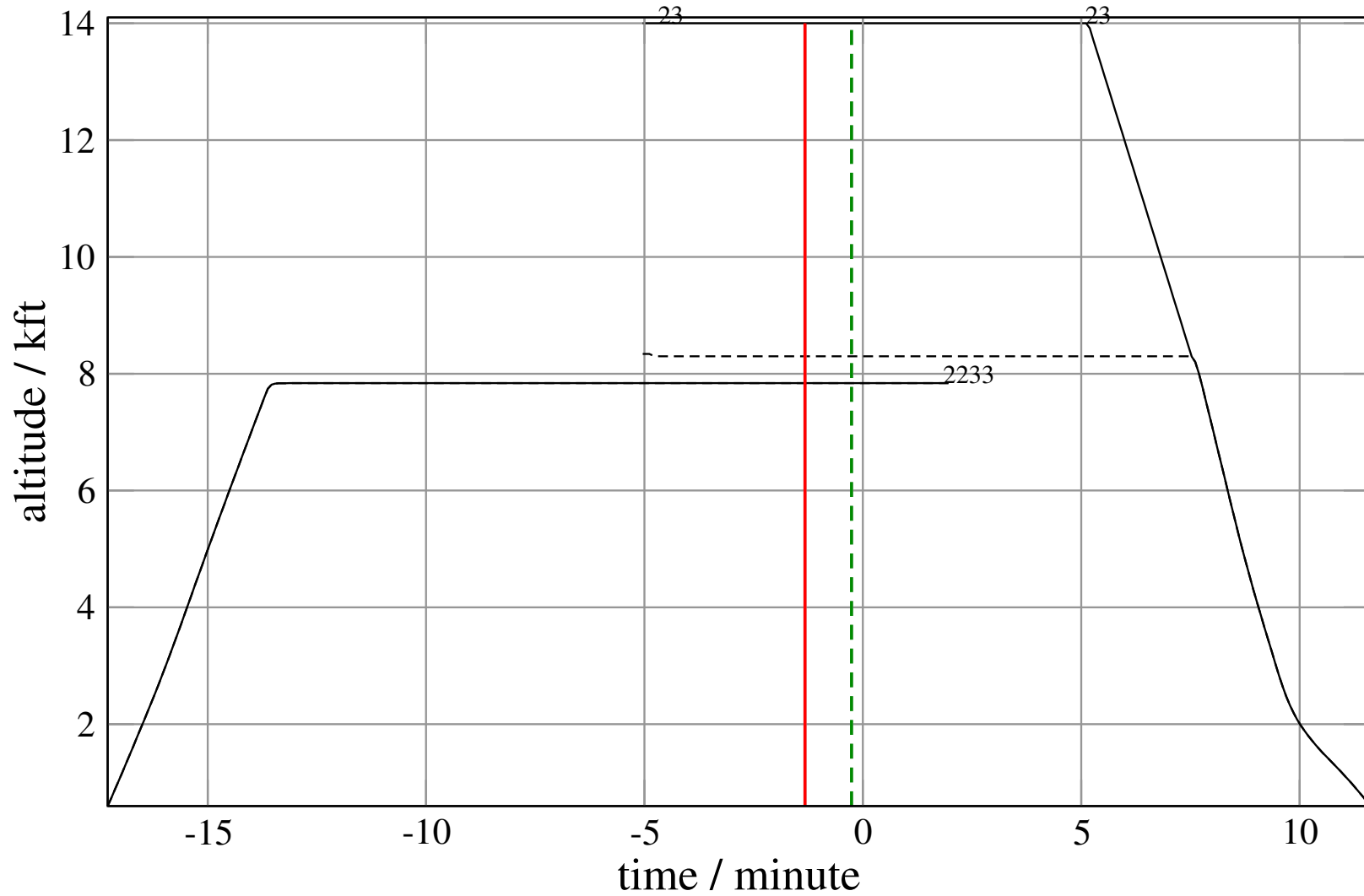
+ A23F-D2233E 0.460V->1.505H: A23F new level alt 14.0 kft (+0 s) 23-2233-15





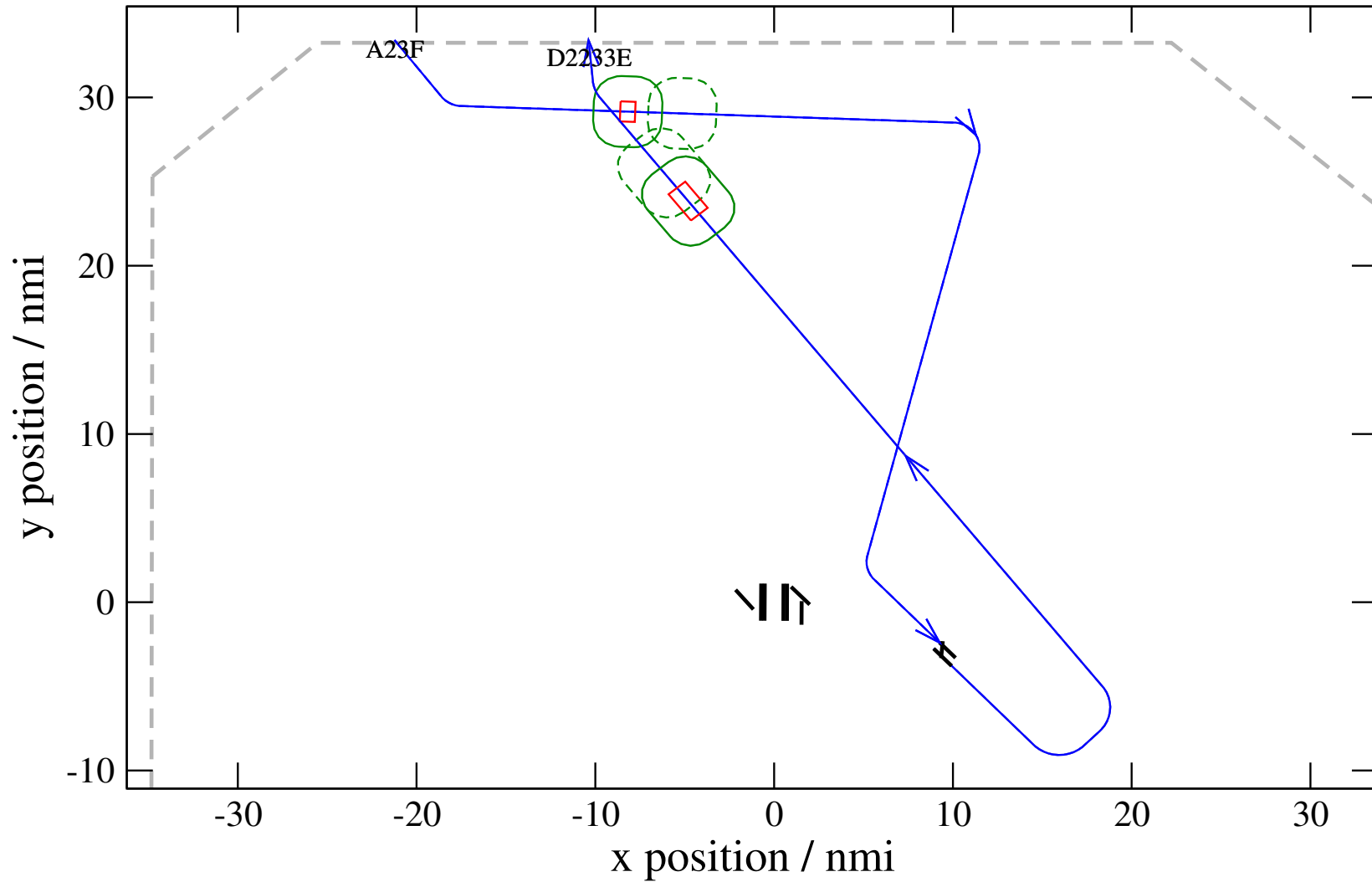
# Maneuver Altitude Profiles

+ A23F-D2233E 0.460V->1.505H: A23F new level alt 14.0 kft (+0 s) 23-2233-15



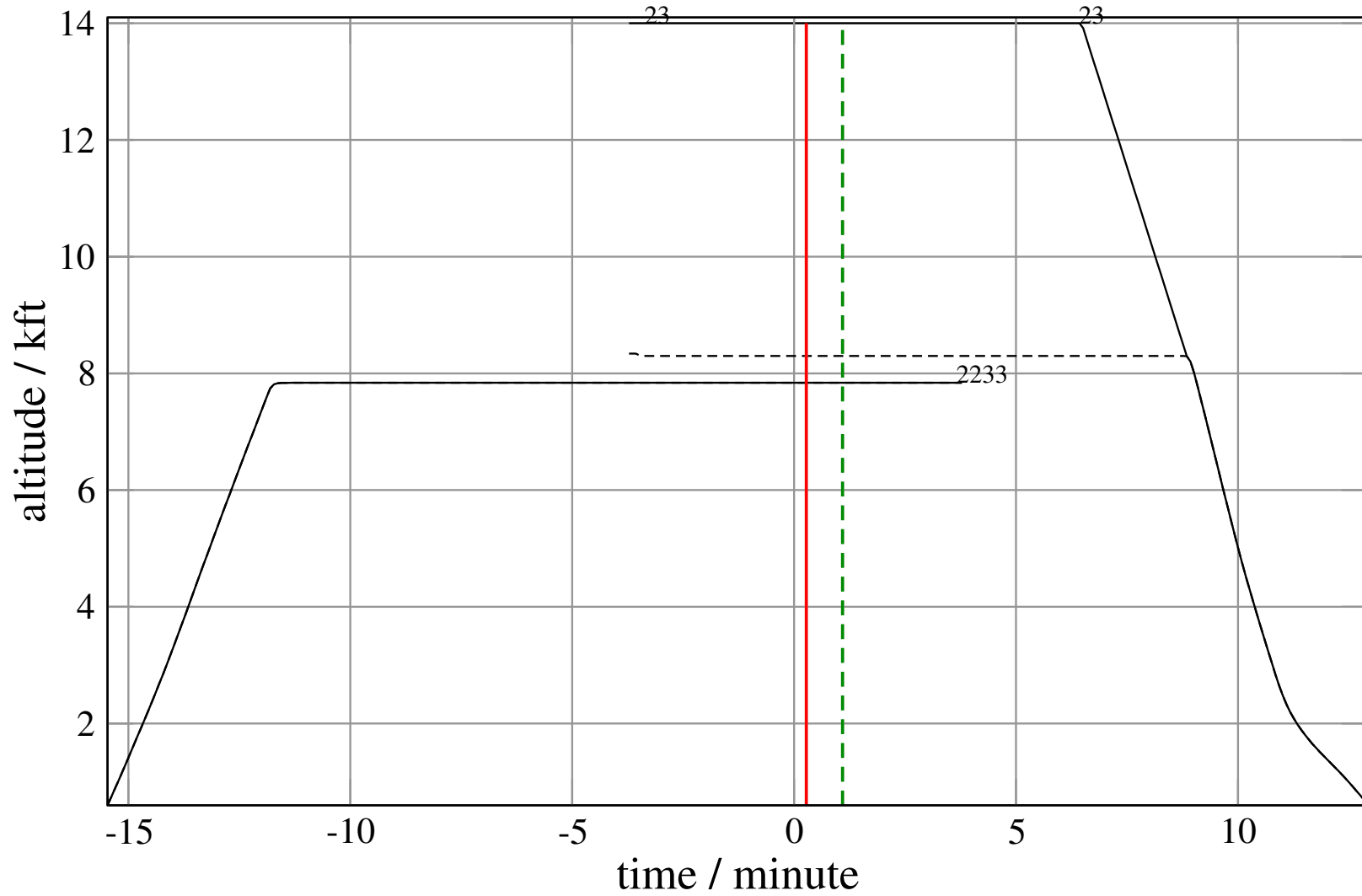
# Maneuver Planview

+ A23F-D2233E 0.646H->1.511H: A23F new level alt 14.0 kft (+0 s) 23-2233-16



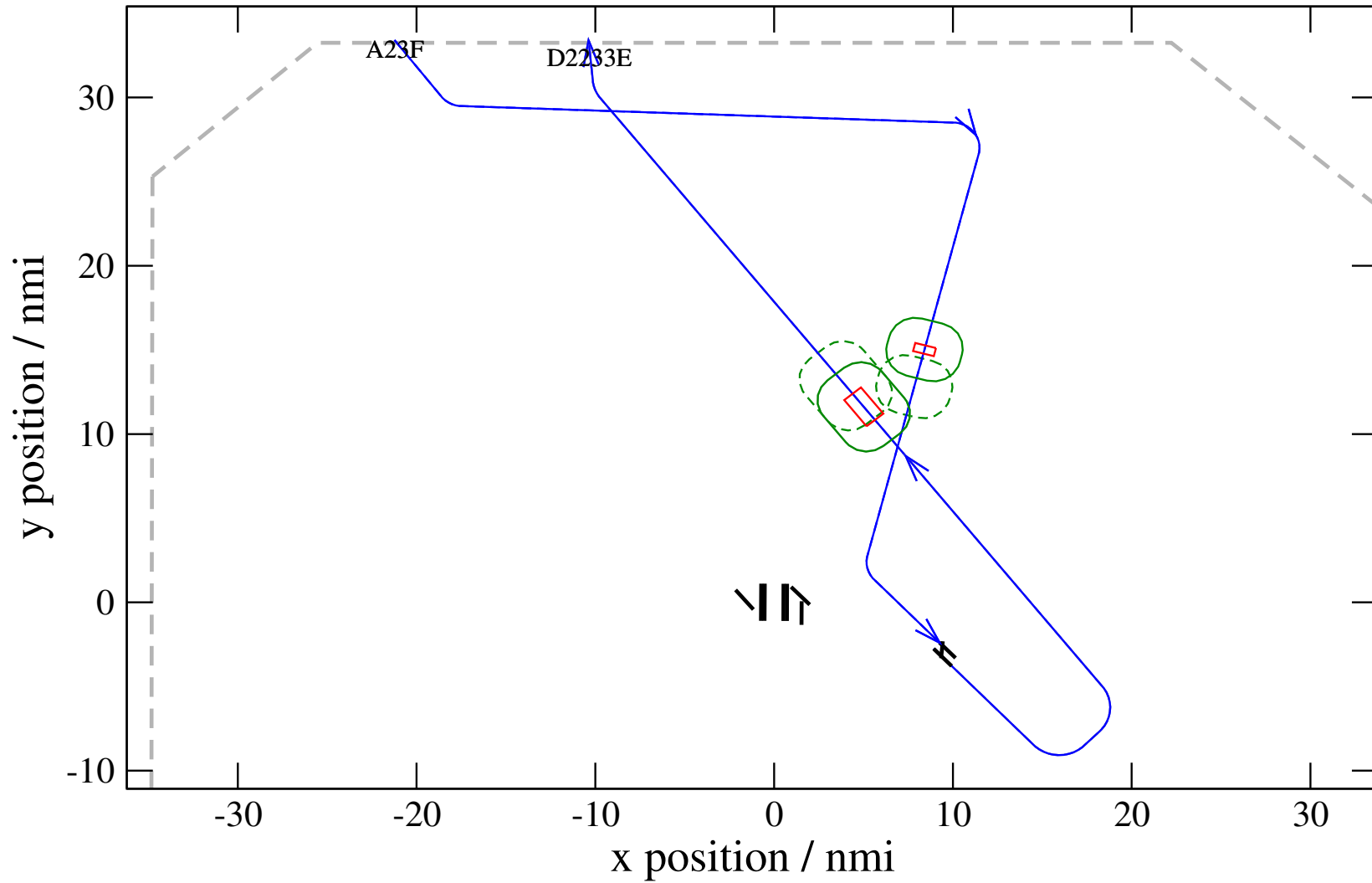
# Maneuver Altitude Profiles

+ A23F-D2233E 0.646H->1.511H: A23F new level alt 14.0 kft (+0 s) 23-2233-16



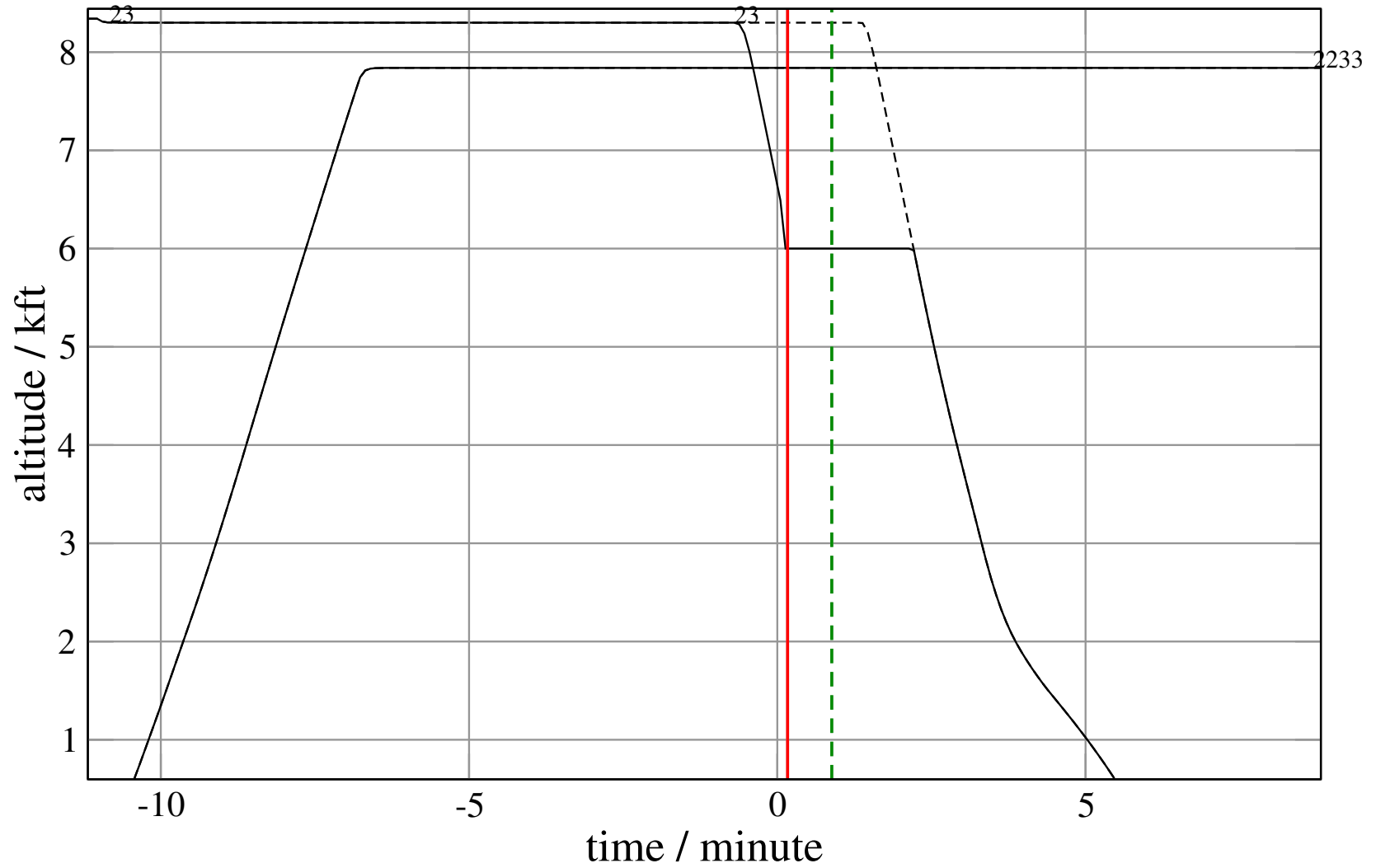
# Maneuver Planview

+ A23F-D2233E 0.705H->1.208H: A23F temp alt 6.0 kft, 2.0 Min (+0 s) 23-2233-41



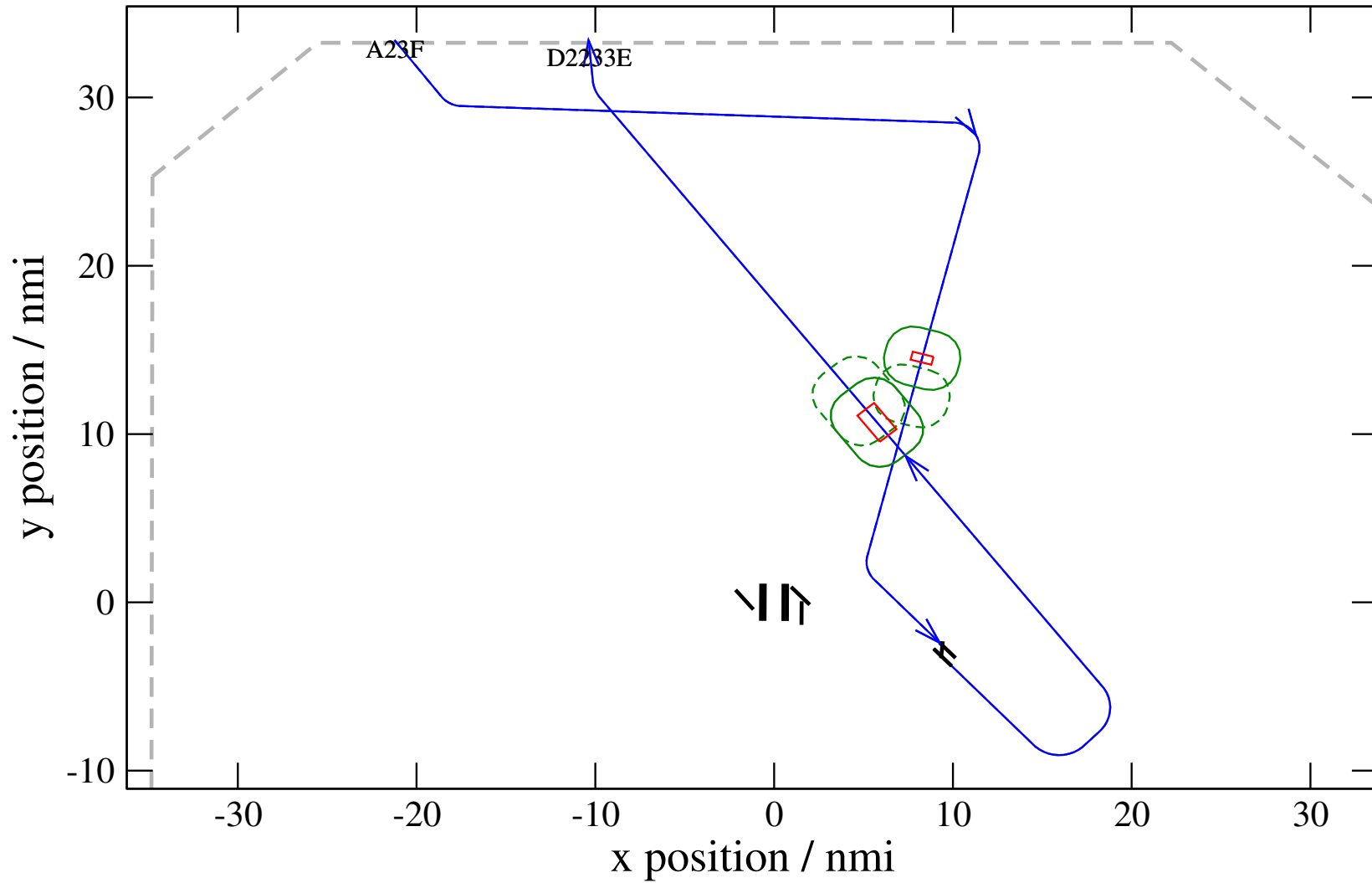
# Maneuver Altitude Profiles

+ A23F-D2233E 0.705H->1.208H: A23F temp alt 6.0 kft, 2.0 Min (+0 s) 23-2233-41



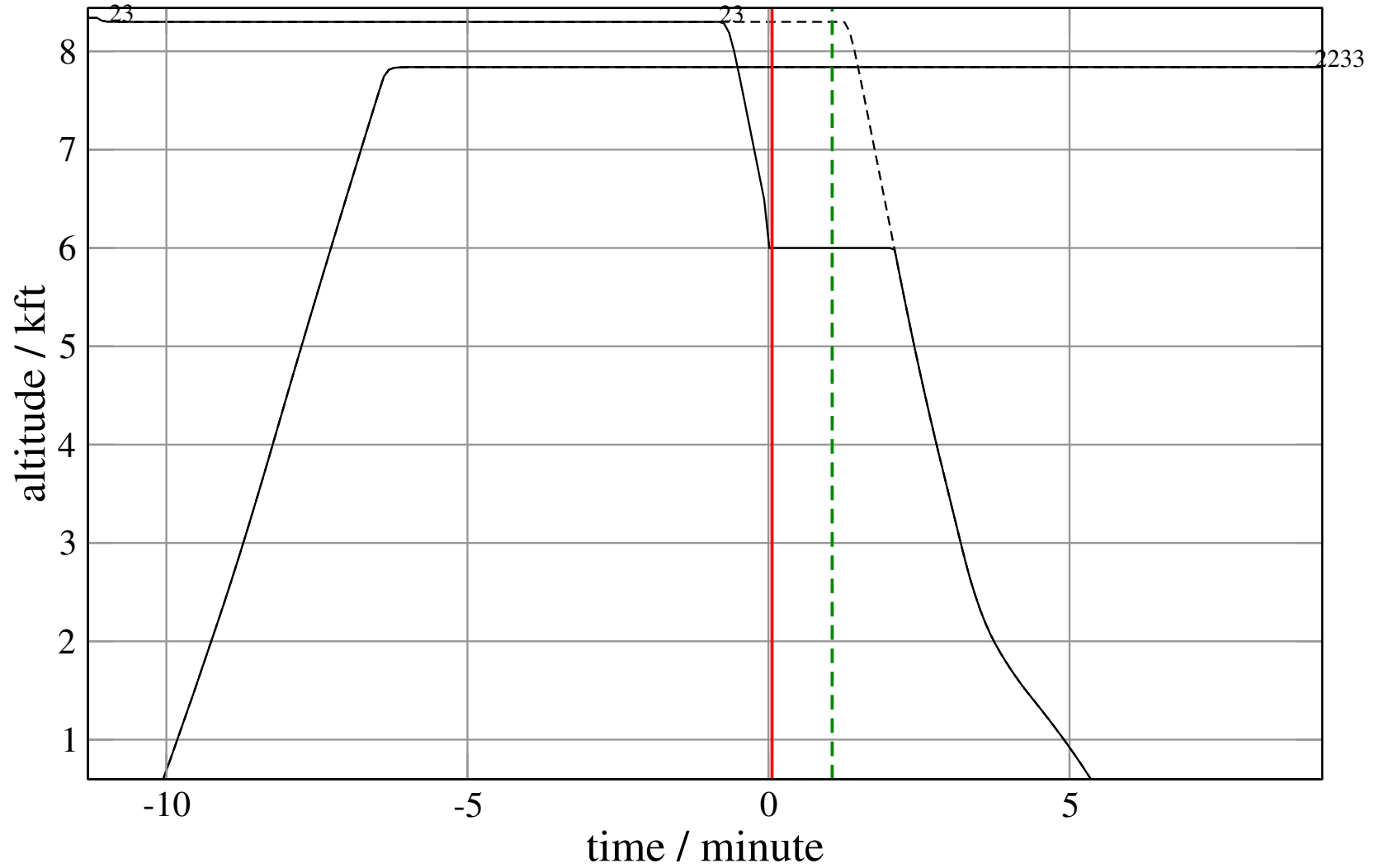
# Maneuver Planview

+ A23F-D2233E 0.460V->1.245H: A23F temp alt 6.0 kft, 2.0 Min (+0 s) 23-2233-42



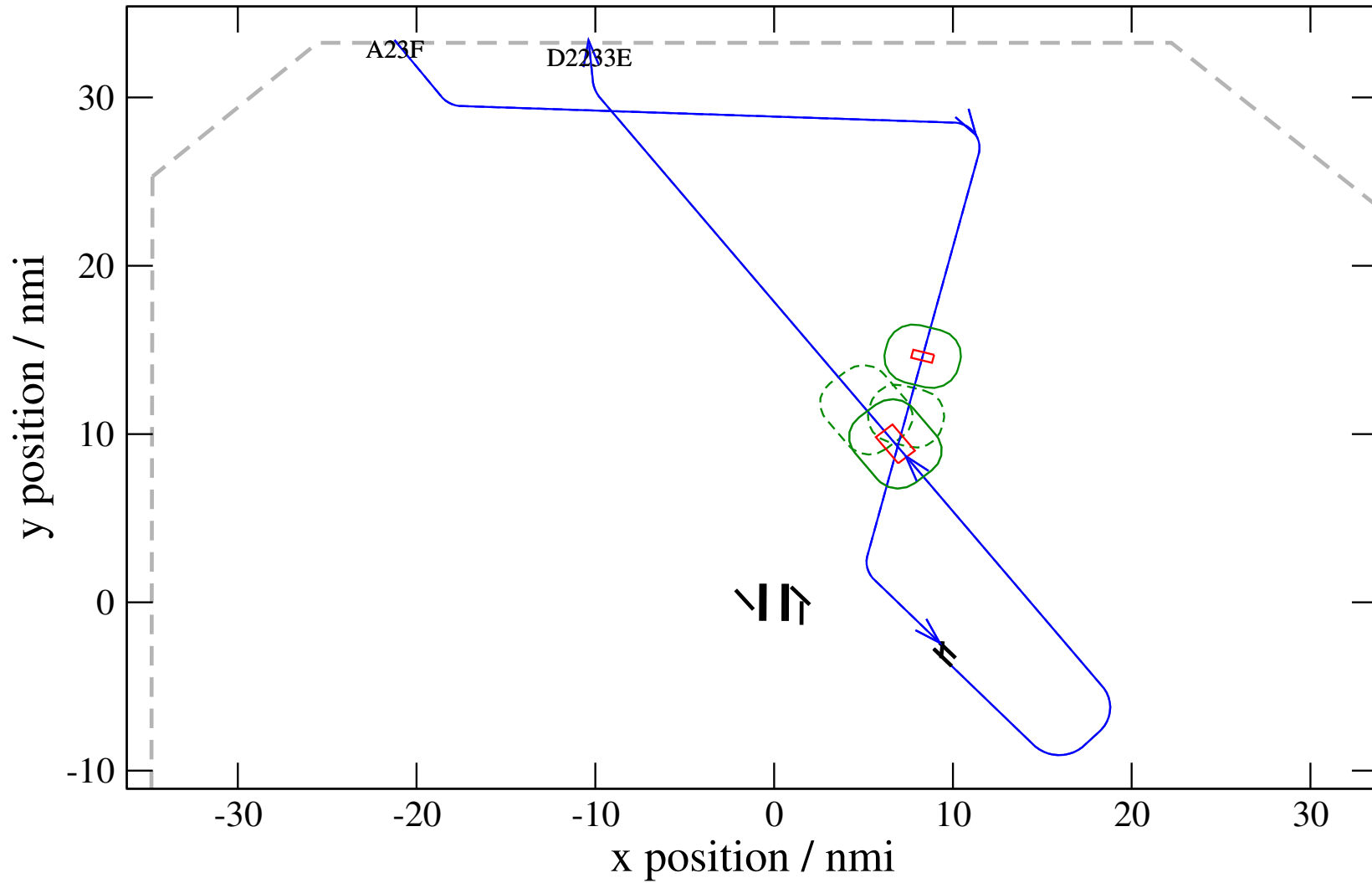
# Maneuver Altitude Profiles

+ A23F-D2233E 0.460V->1.245H: A23F temp alt 6.0 kft, 2.0 Min (+0 s) 23-2233-42



# Maneuver Planview

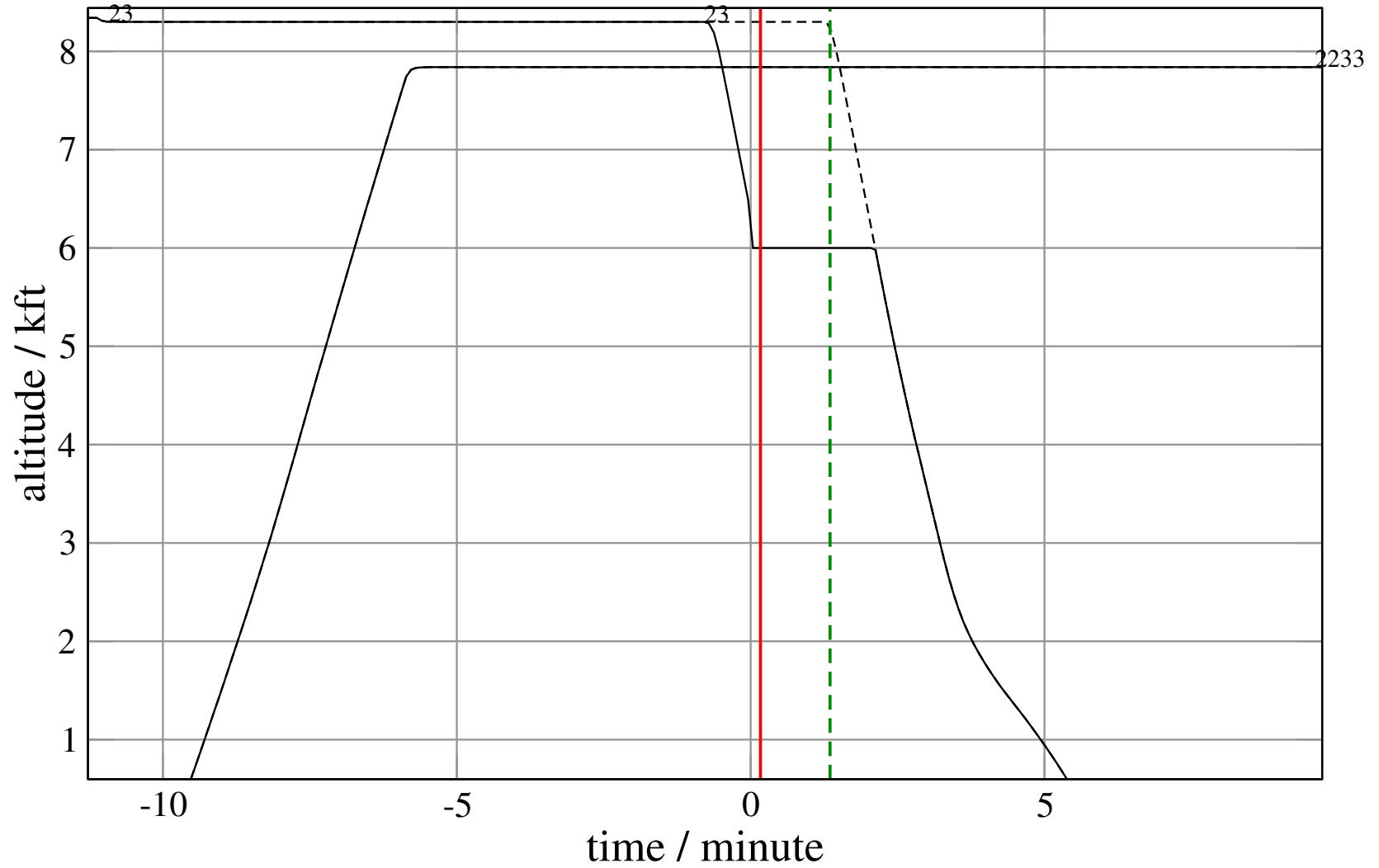
+ A23F-D2233E 0.460V->1.447H: A23F temp alt 6.0 kft, 2.0 Min (+0 s) 23-2233-43





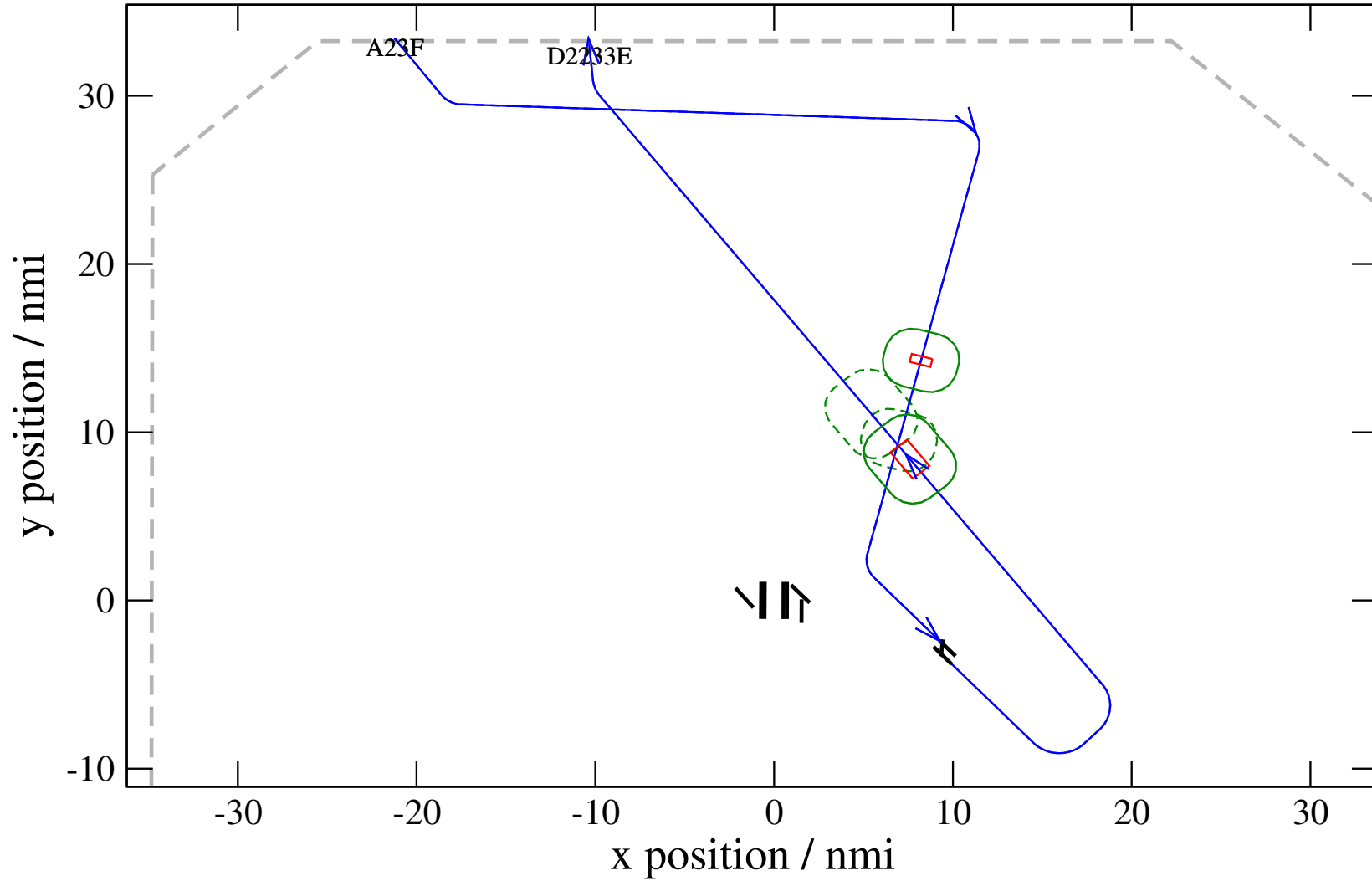
# Maneuver Altitude Profiles

+ A23F-D2233E 0.460V->1.447H: A23F temp alt 6.0 kft, 2.0 Min (+0 s) 23-2233-43



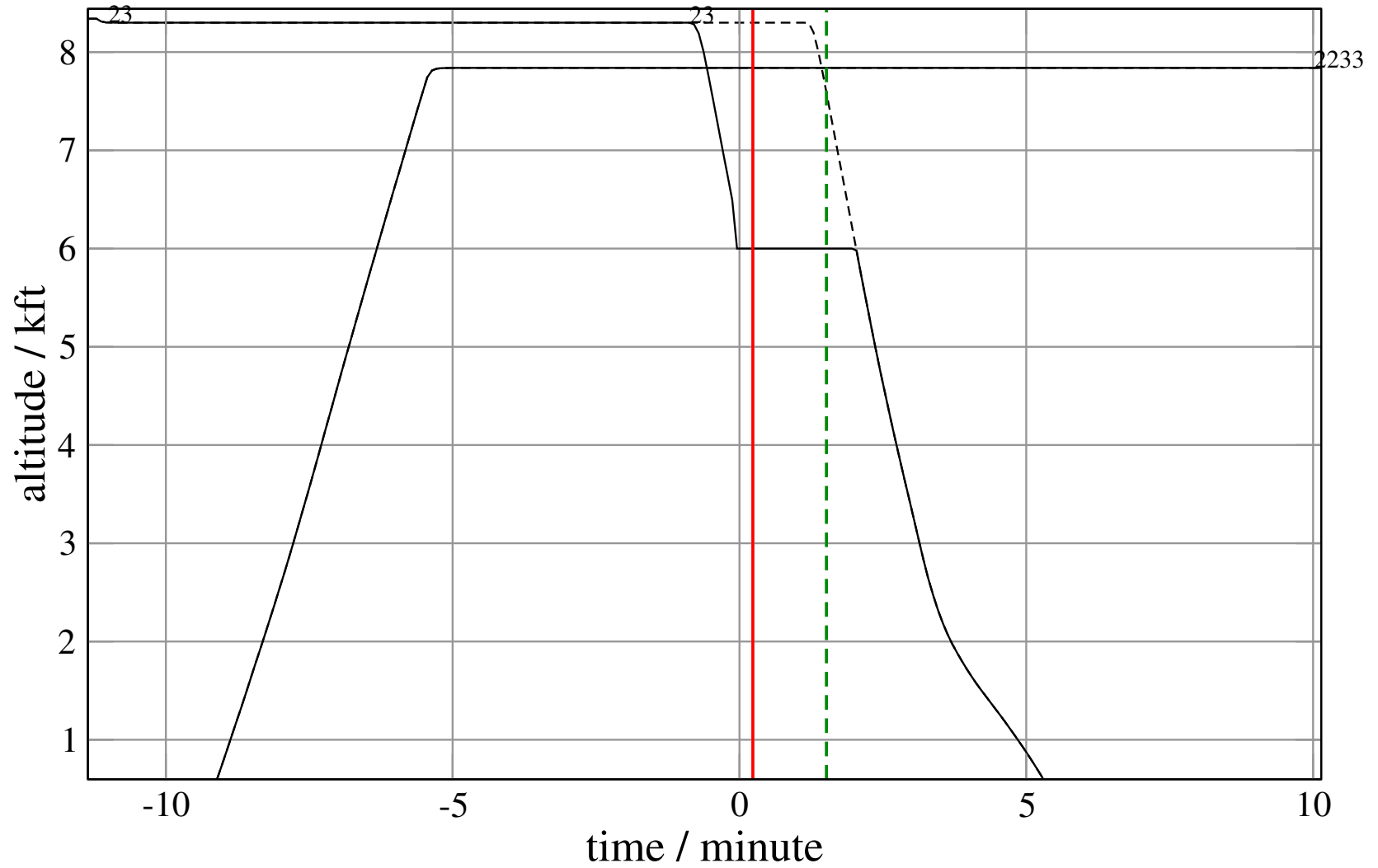
# Maneuver Planview

+ A23F-D2233E 0.284V->1.503H: A23F temp alt 6.0 kft, 2.0 Min (+0 s) 23-2233-44



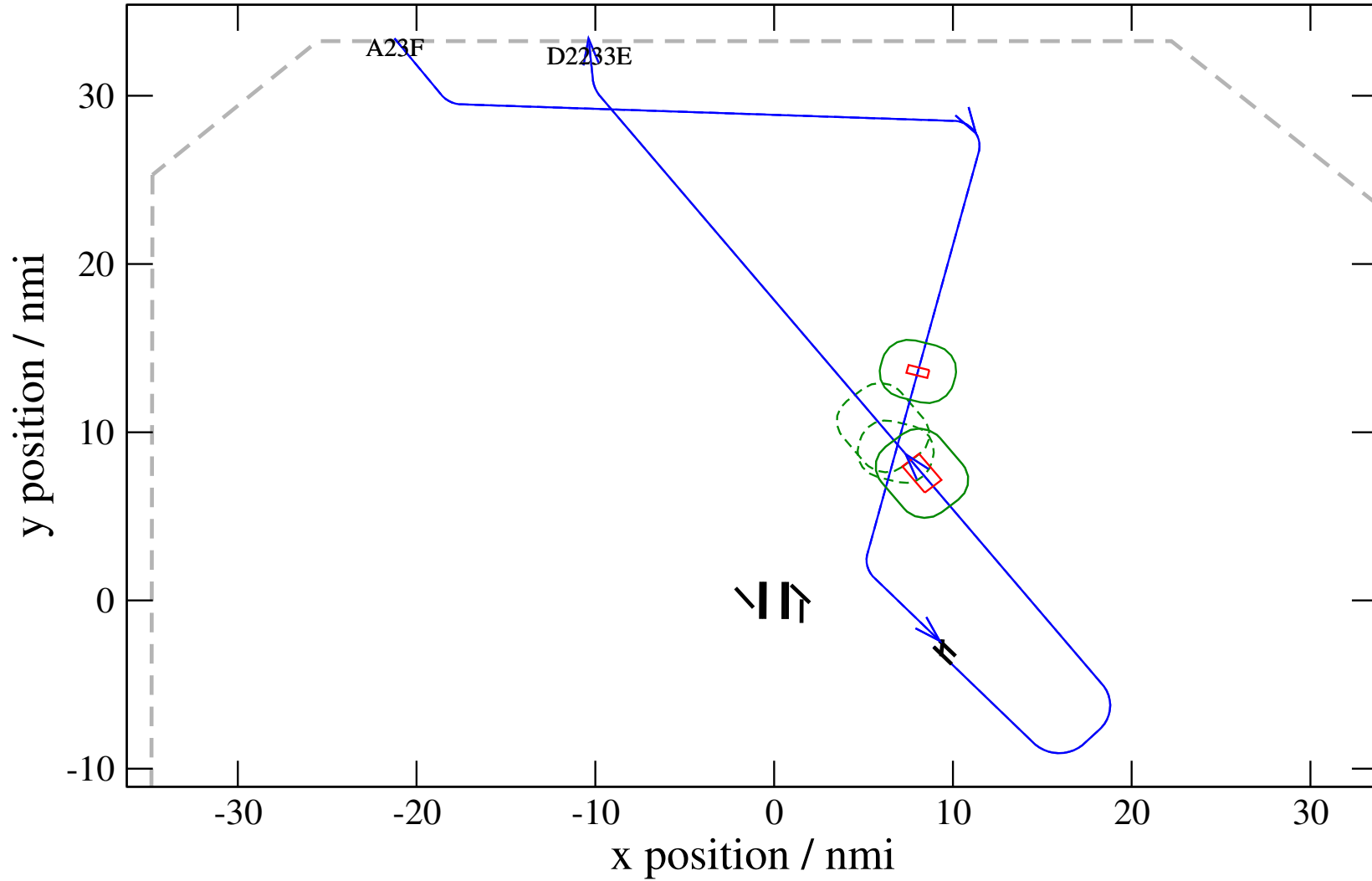
# Maneuver Altitude Profiles

+ A23F-D2233E 0.284V->1.503H: A23F temp alt 6.0 kft, 2.0 Min (+0 s) 23-2233-44



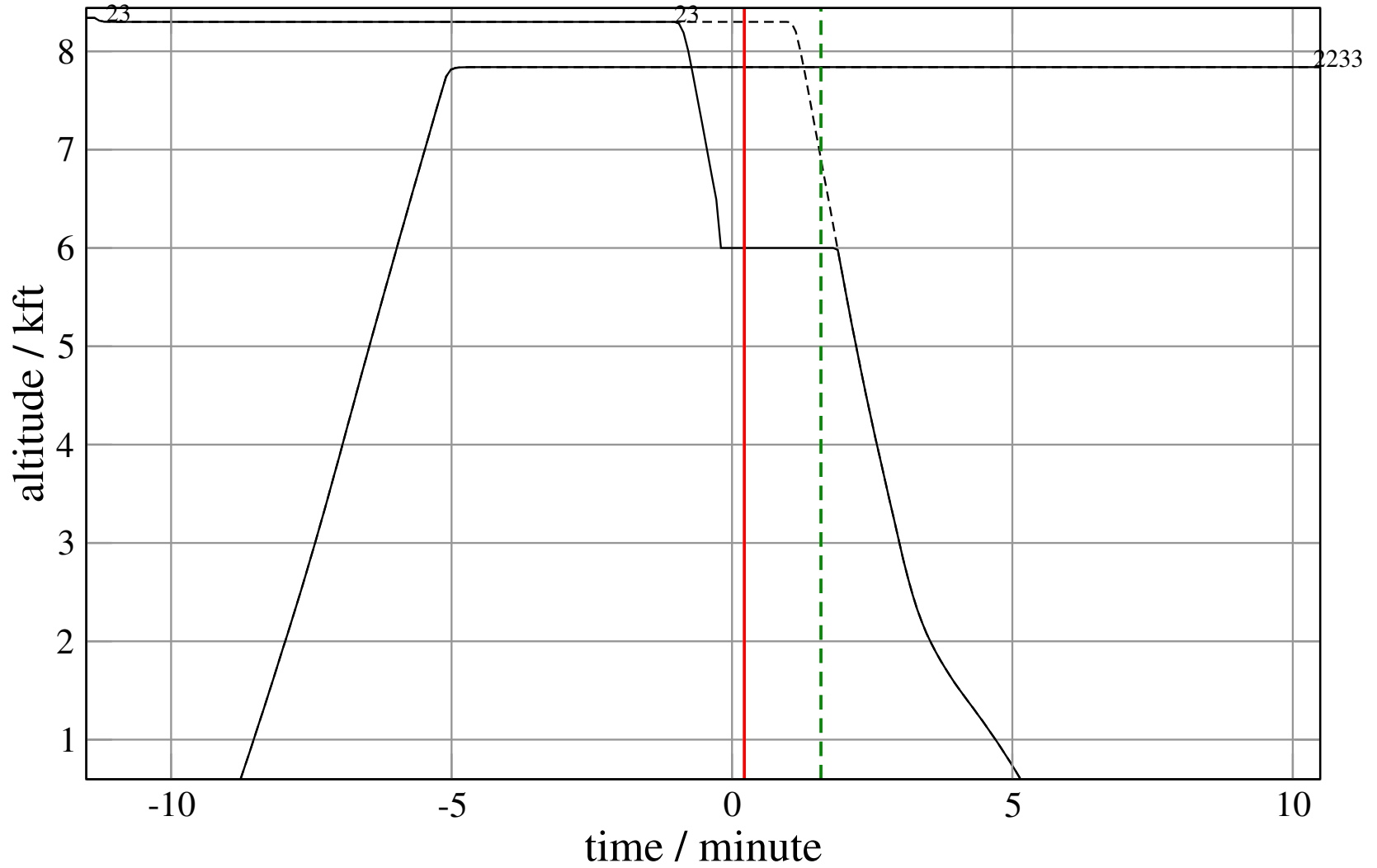
# Maneuver Planview

+ A23F-D2233E 0.114H->1.511H: A23F temp alt 6.0 kft, 2.0 Min (+0 s) 23-2233-45



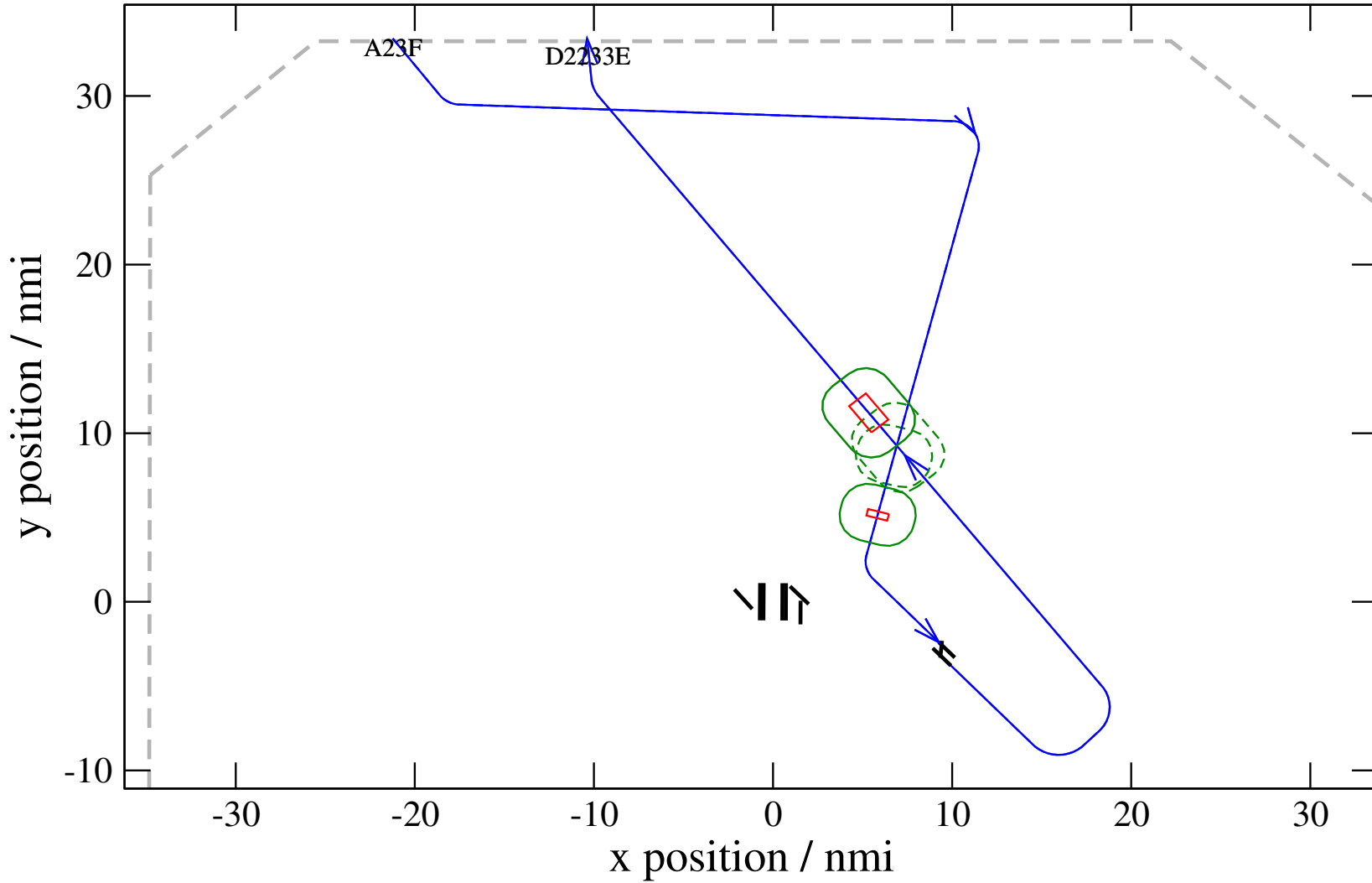
# Maneuver Altitude Profiles

+ A23F-D2233E 0.114H->1.511H: A23F temp alt 6.0 kft, 2.0 Min (+0 s) 23-2233-45



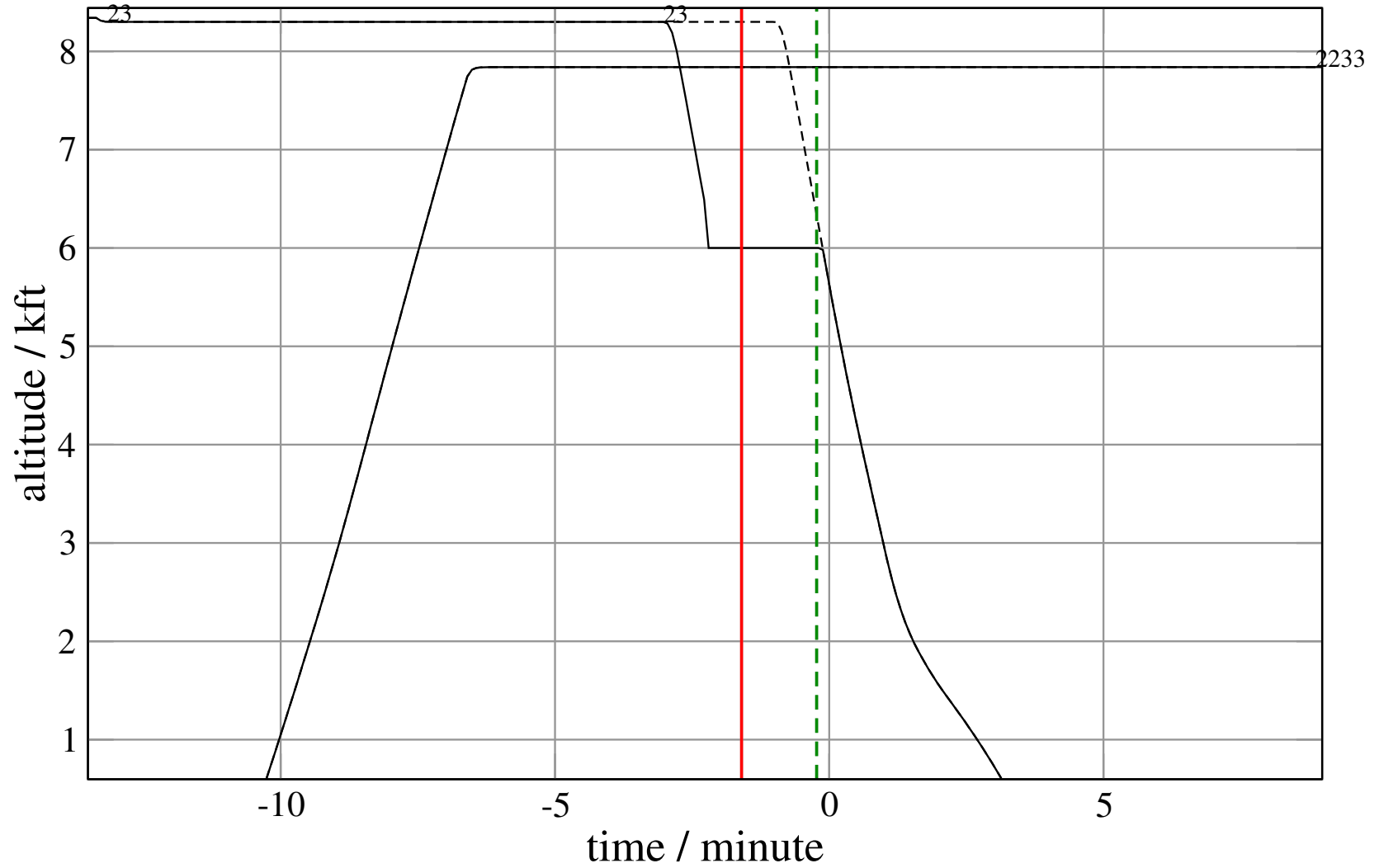
# Maneuver Planview

+ A23F-D2233E 0.000H->1.518H: A23F temp alt 6.0 kft, 2.0 Min (+0 s) 23-2233-46



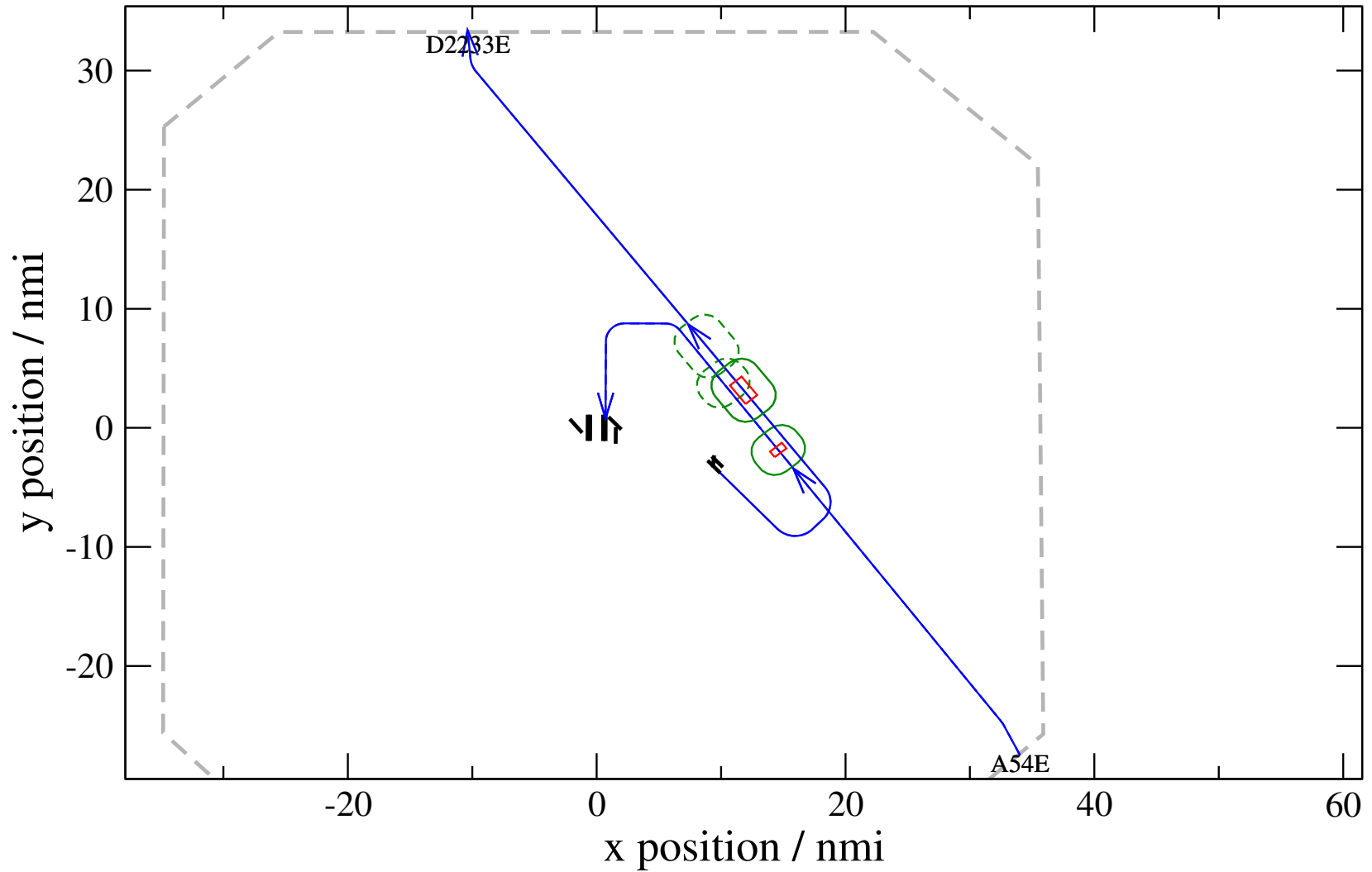
# Maneuver Altitude Profiles

+ A23F-D2233E 0.000H->1.518H: A23F temp alt 6.0 kft, 2.0 Min (+0 s) 23-2233-46



# Maneuver Planview

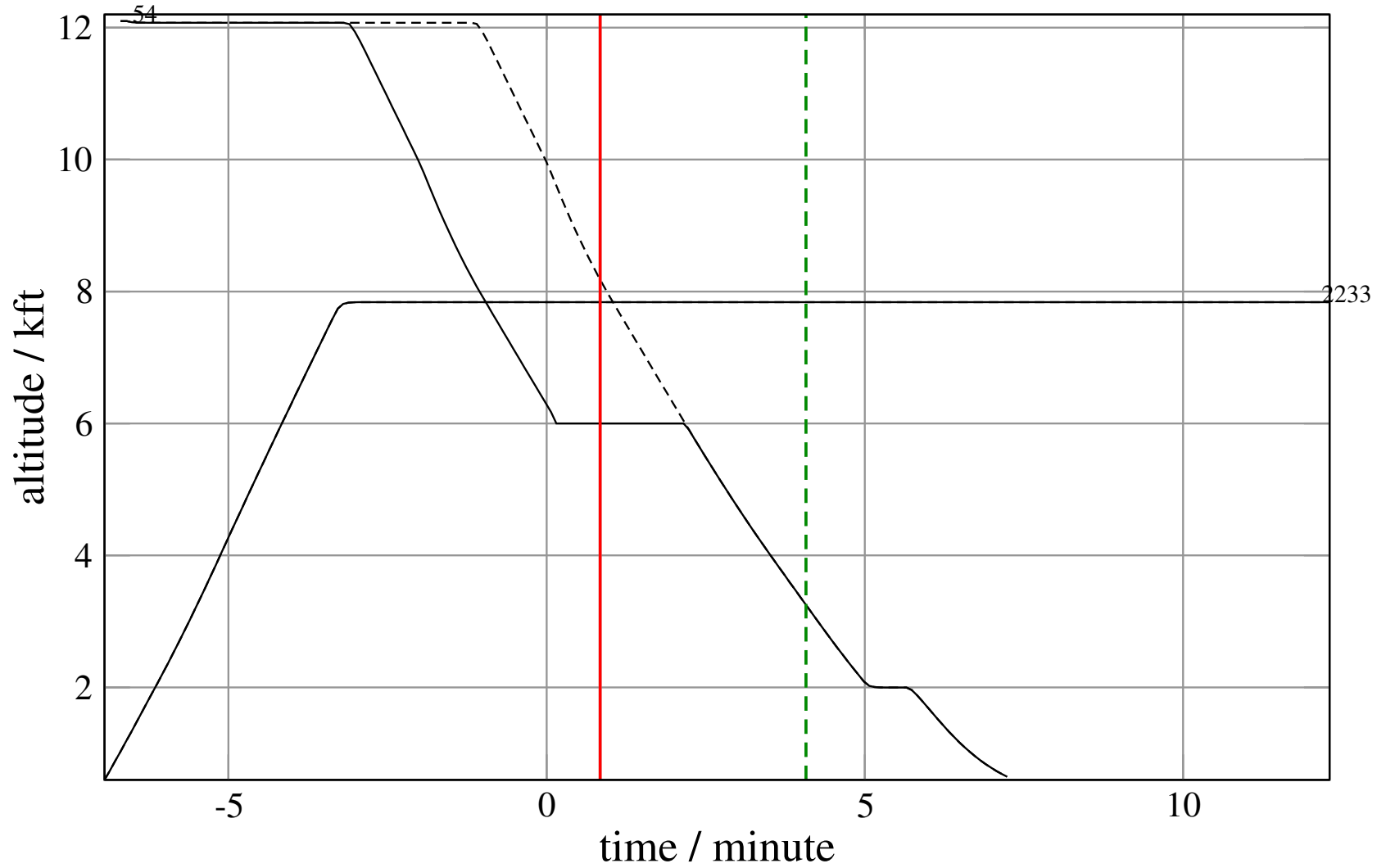
+ A54E-D2233E 0.672H->1.454V: A54E temp alt 6.0 kft, 2.0 Min (+0 s) 54-2233-39





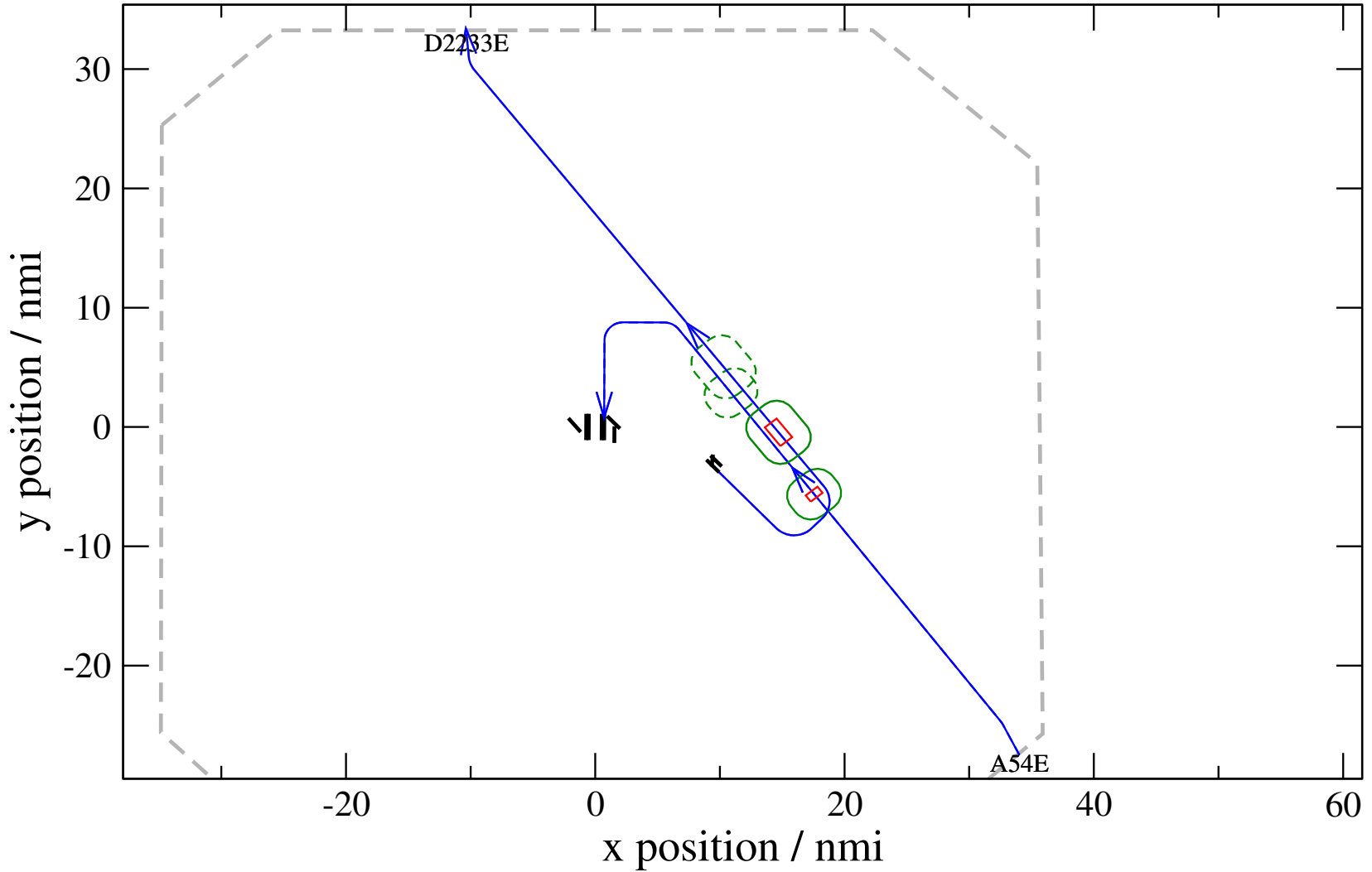
# Maneuver Altitude Profiles

+ A54E-D2233E 0.672H->1.454V: A54E temp alt 6.0 kft, 2.0 Min (+0 s) 54-2233-39



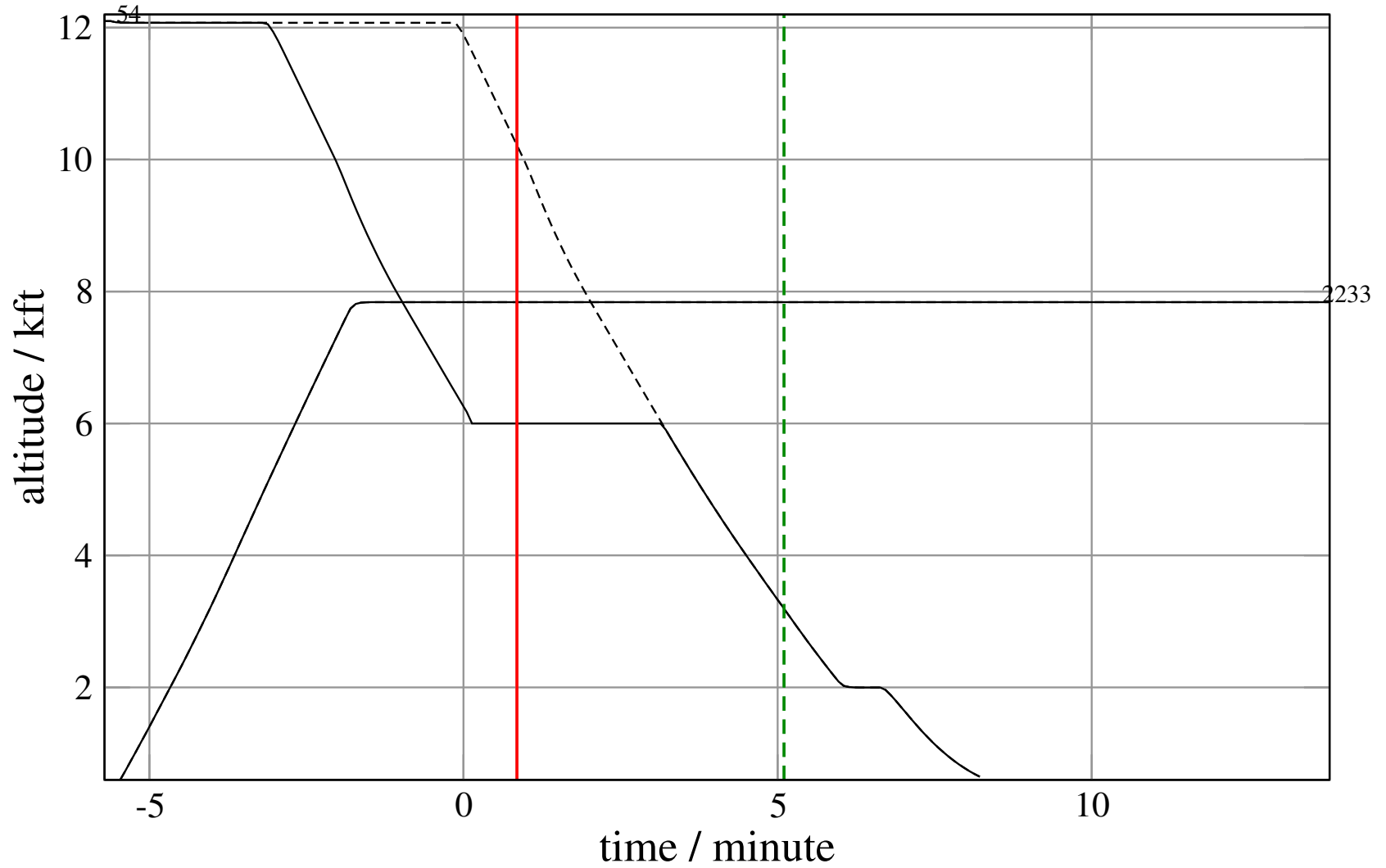
# Maneuver Planview

+ A54E-D2233E 0.272V->1.502H: A54E temp alt 6.0 kft, 3.0 Min (+0 s) 54-2233-40



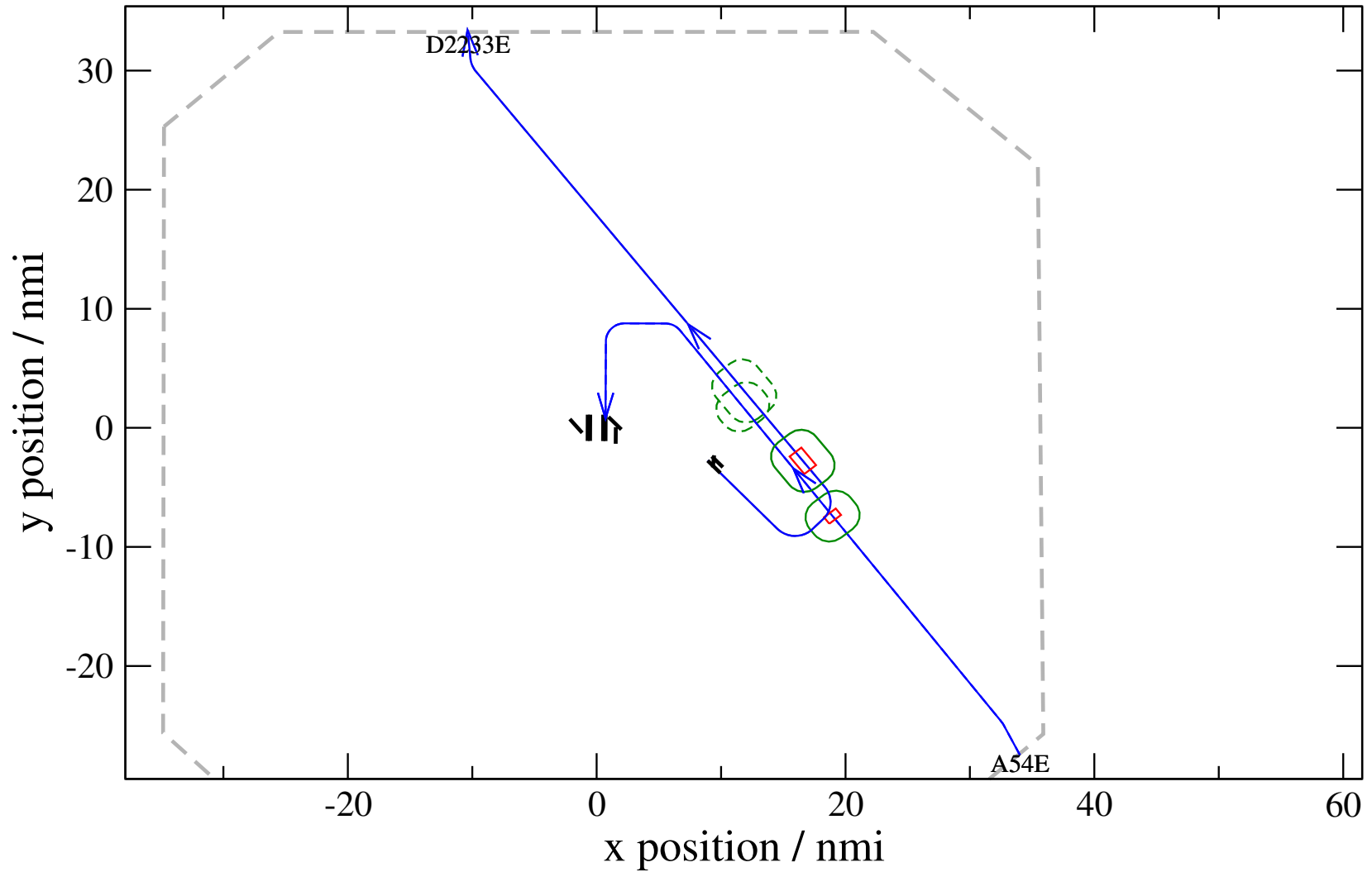
# Maneuver Altitude Profiles

+ A54E-D2233E 0.272V->1.502H: A54E temp alt 6.0 kft, 3.0 Min (+0 s) 54-2233-40



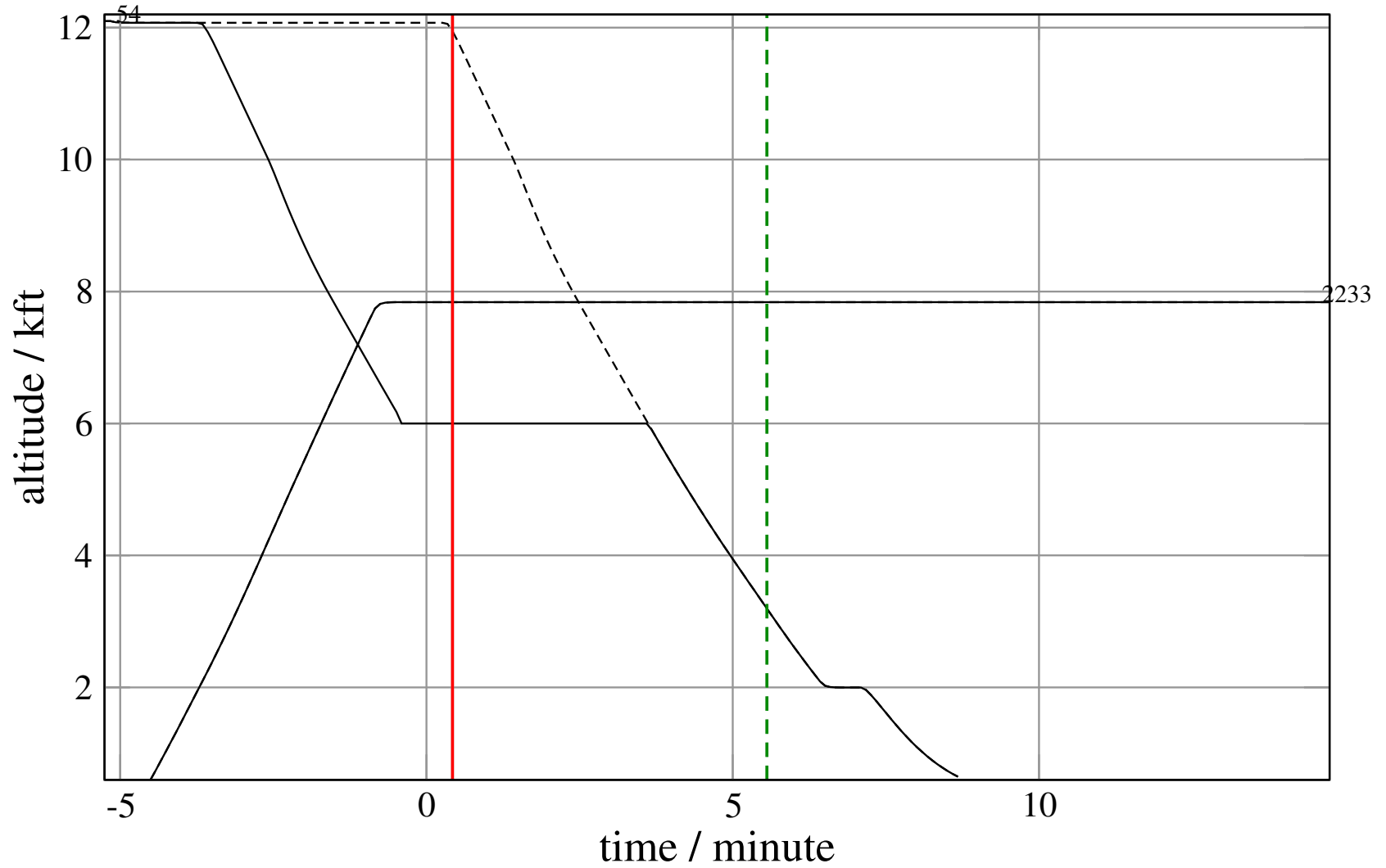
# Maneuver Planview

+ A54E-D2233E 0.000H->1.279H: A54E temp alt 6.0 kft, 4.0 Min (+0 s) 54-2233-41



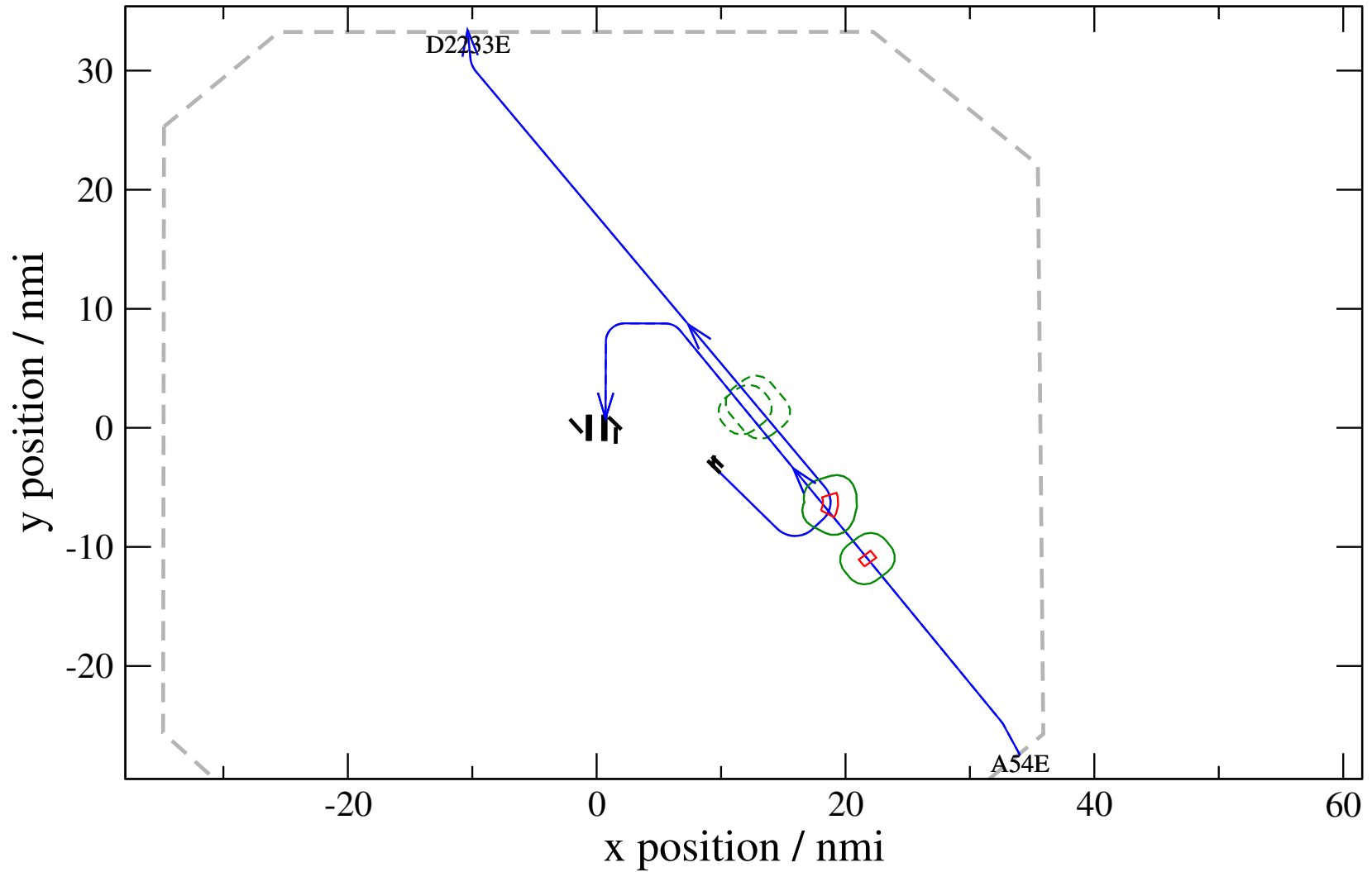
# Maneuver Altitude Profiles

+ A54E-D2233E 0.000H->1.279H: A54E temp alt 6.0 kft, 4.0 Min (+0 s) 54-2233-41



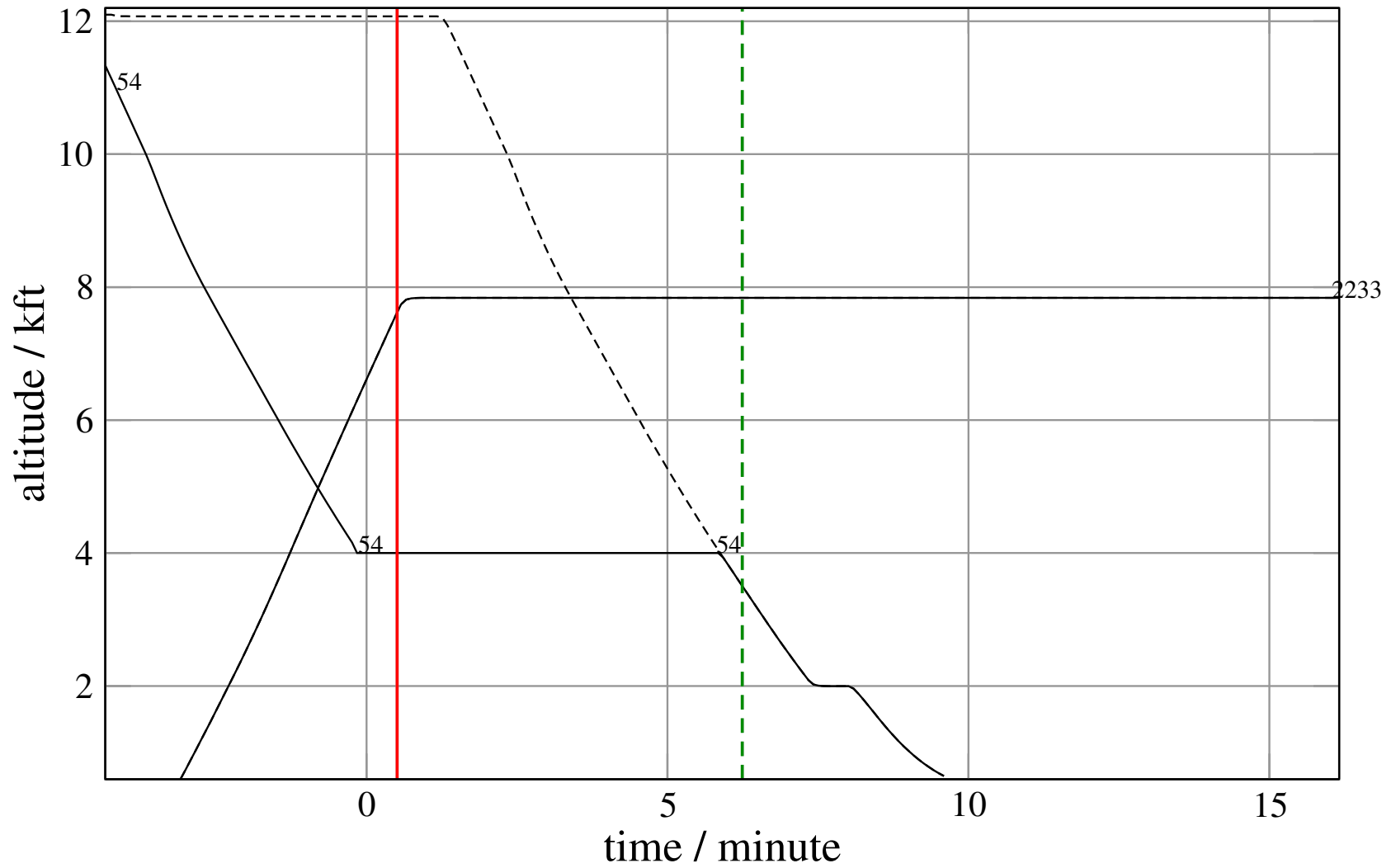
# Maneuver Planview

+ A54E-D2233E 0.000H->1.353V: A54E temp alt 4.0 kft, 6.0 Min (+0 s) 54-2233-42



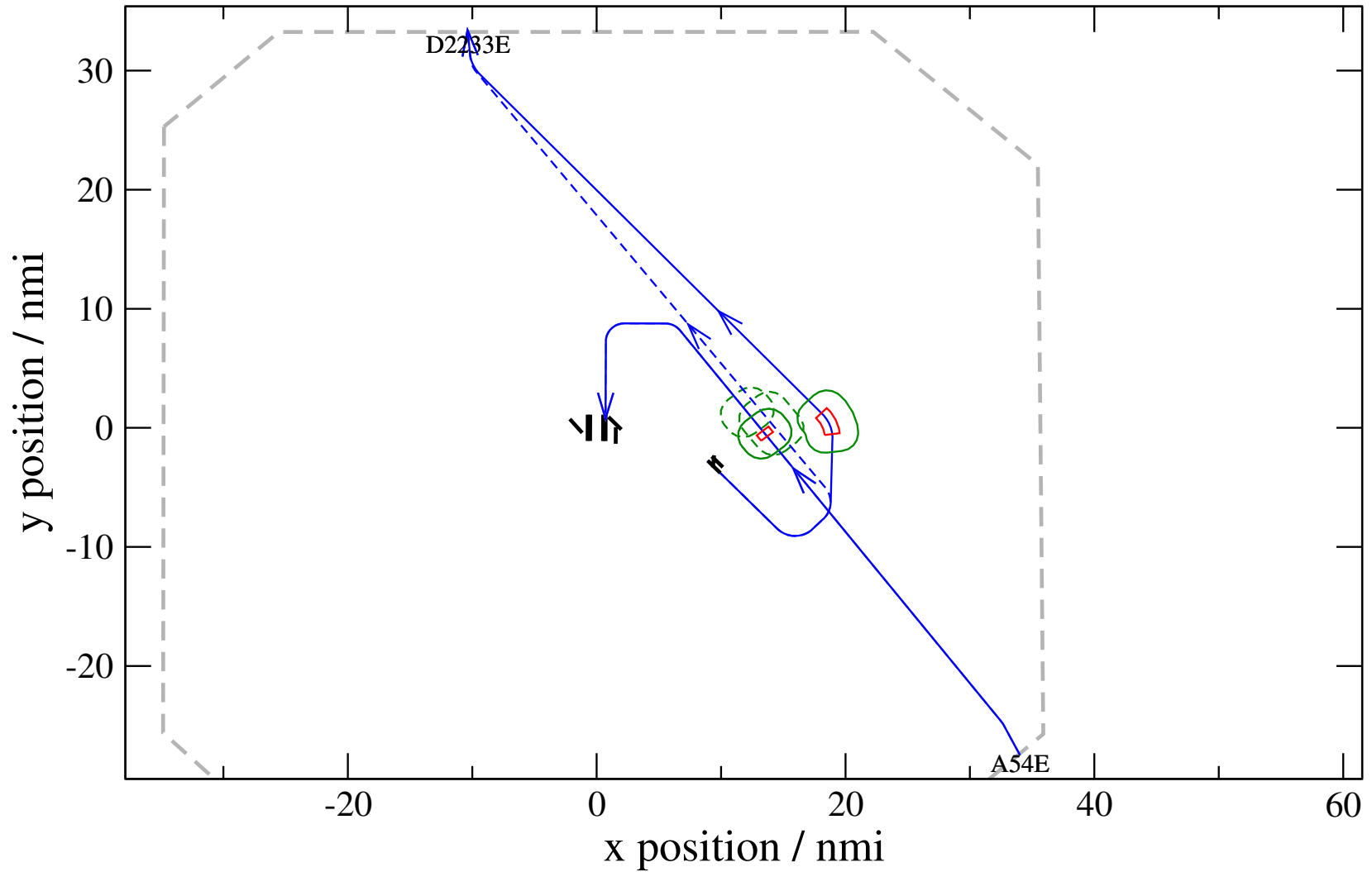
# Maneuver Altitude Profiles

+ A54E-D2233E 0.000H->1.353V: A54E temp alt 4.0 kft, 6.0 Min (+0 s) 54-2233-42



# Maneuver Planview

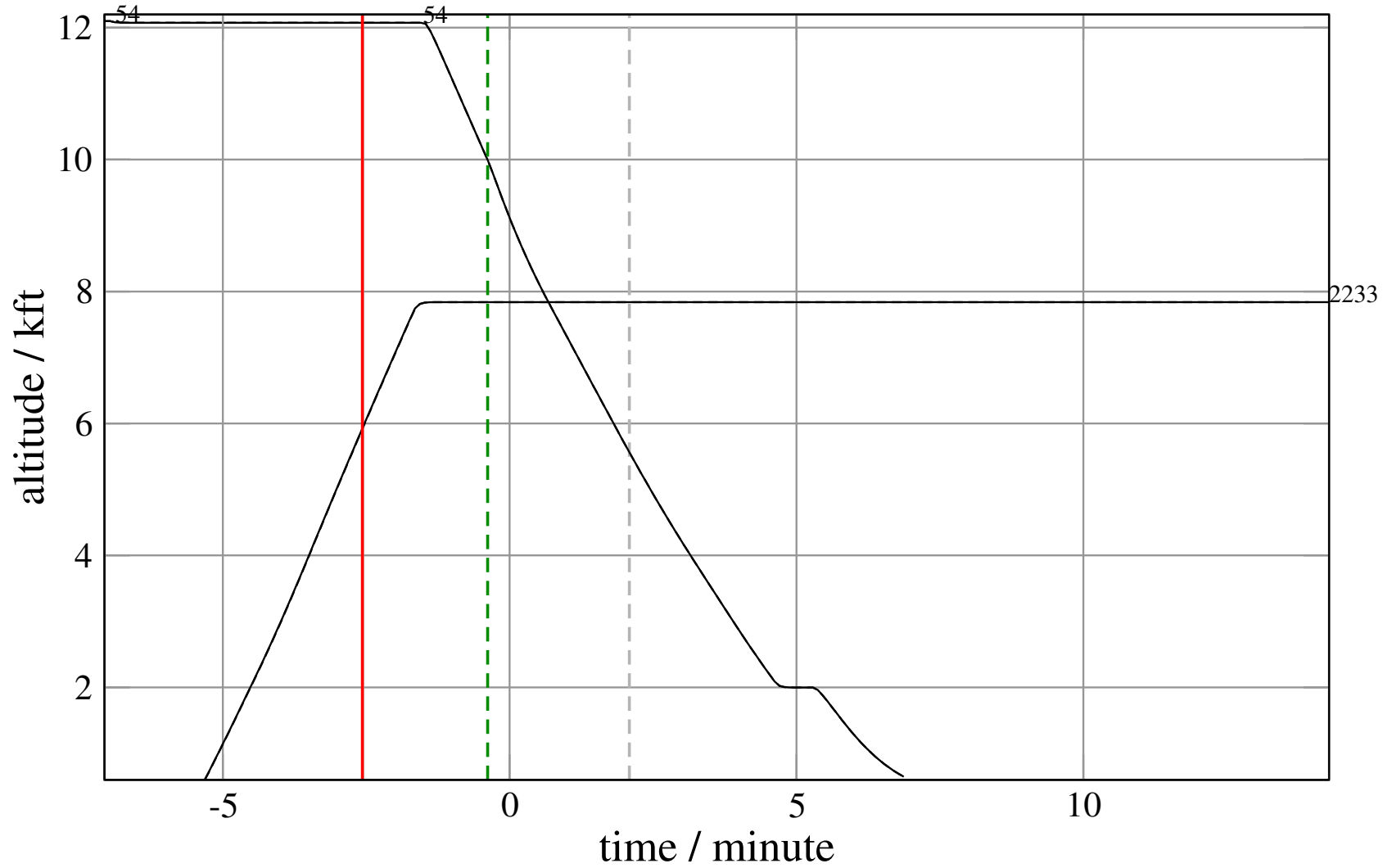
+ D2233E-A54E 0.226V->1.218H: D2233E reroute2 0 nm, -40 deg, 8 nm (+28 s) 54-2233-43





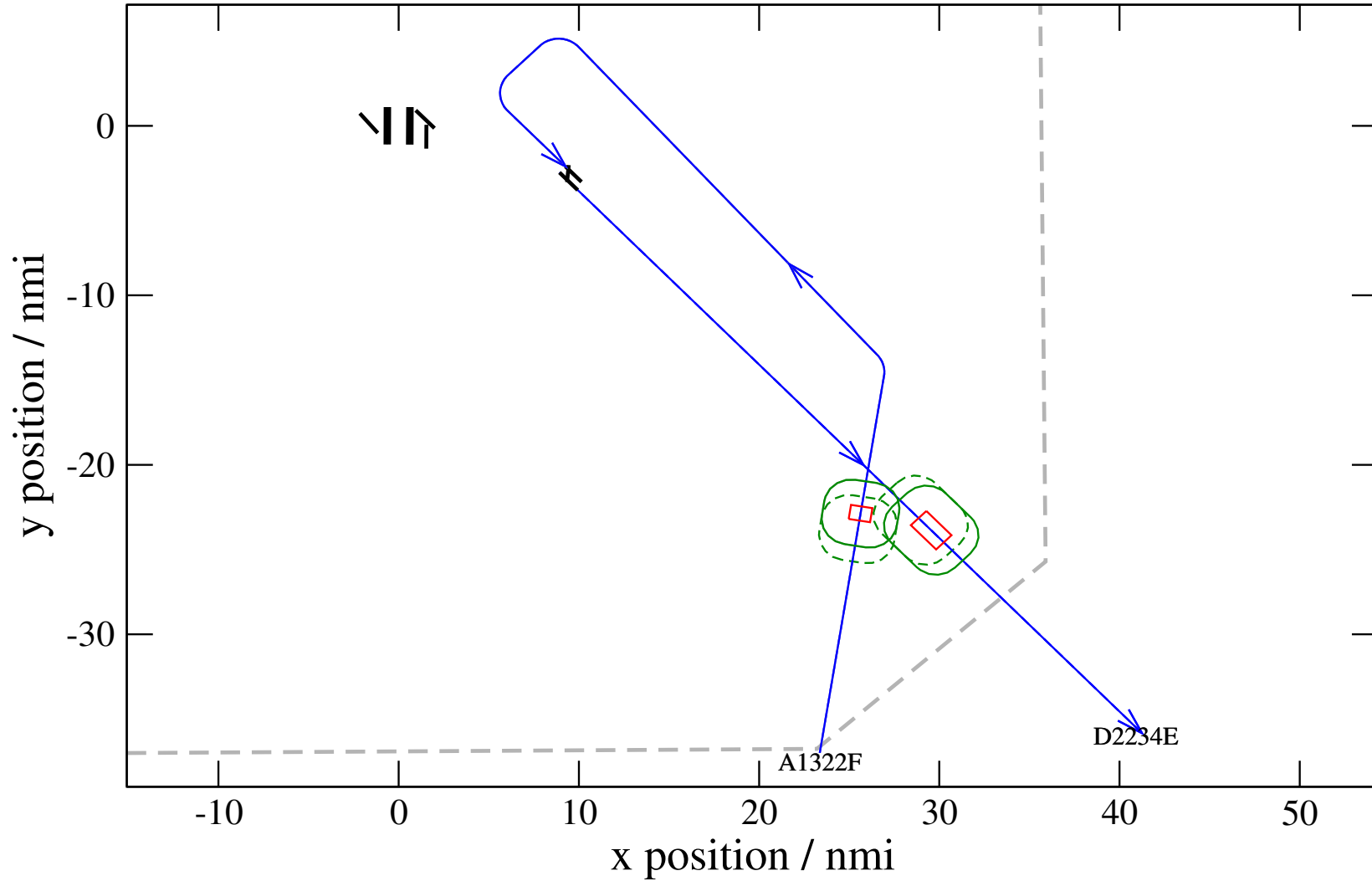
# Maneuver Altitude Profiles

+ D2233E-A54E 0.226V->1.218H: D2233E reroute2 0 nm, -40 deg, 8 nm (+28 s) 54-2233-43



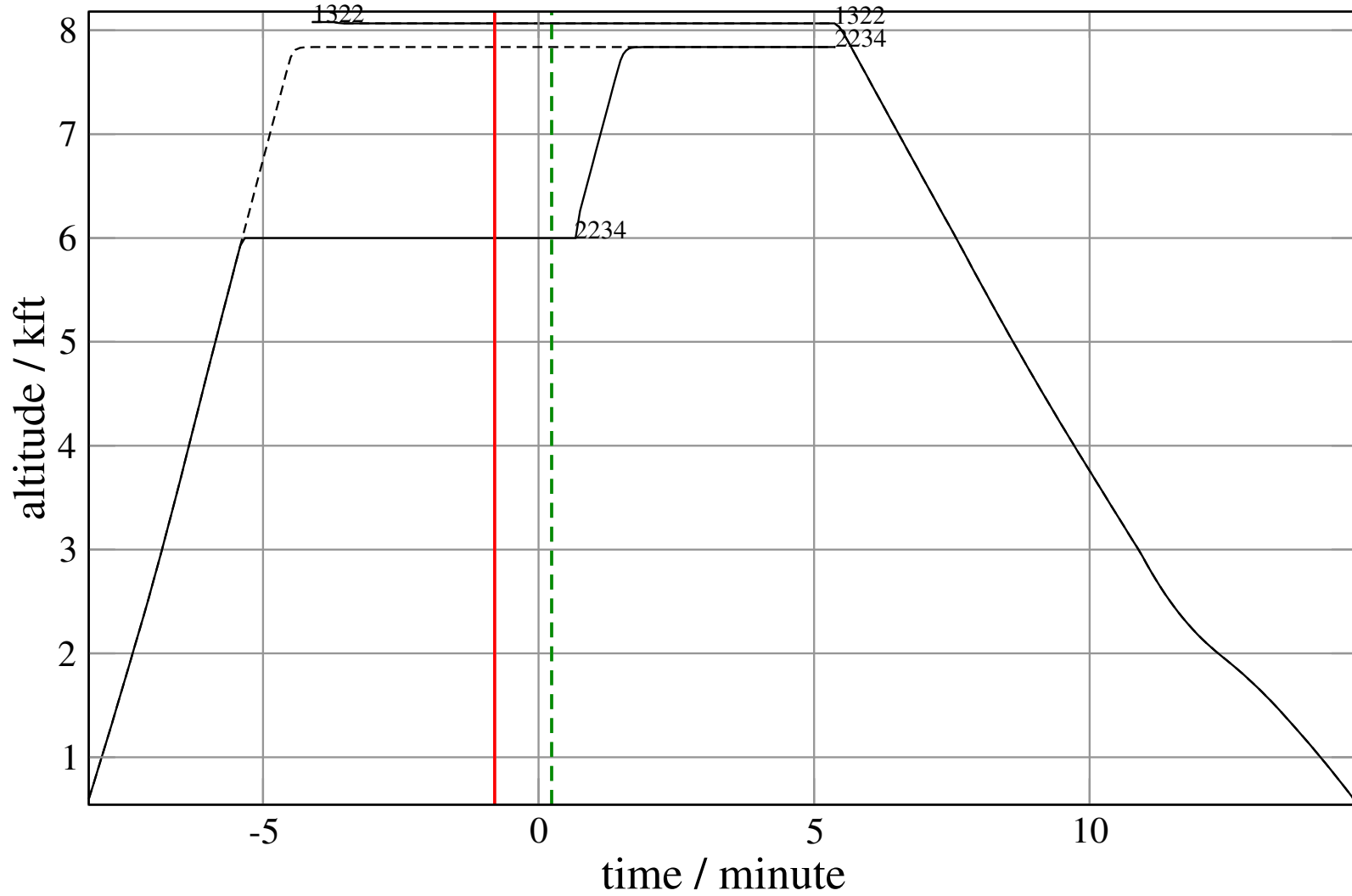
# Maneuver Planview

+ D2234E-A1322F 0.591H->1.343V: D2234E temp alt 6.0 kft, 6.0 Min (+0 s) 1322-2234-20



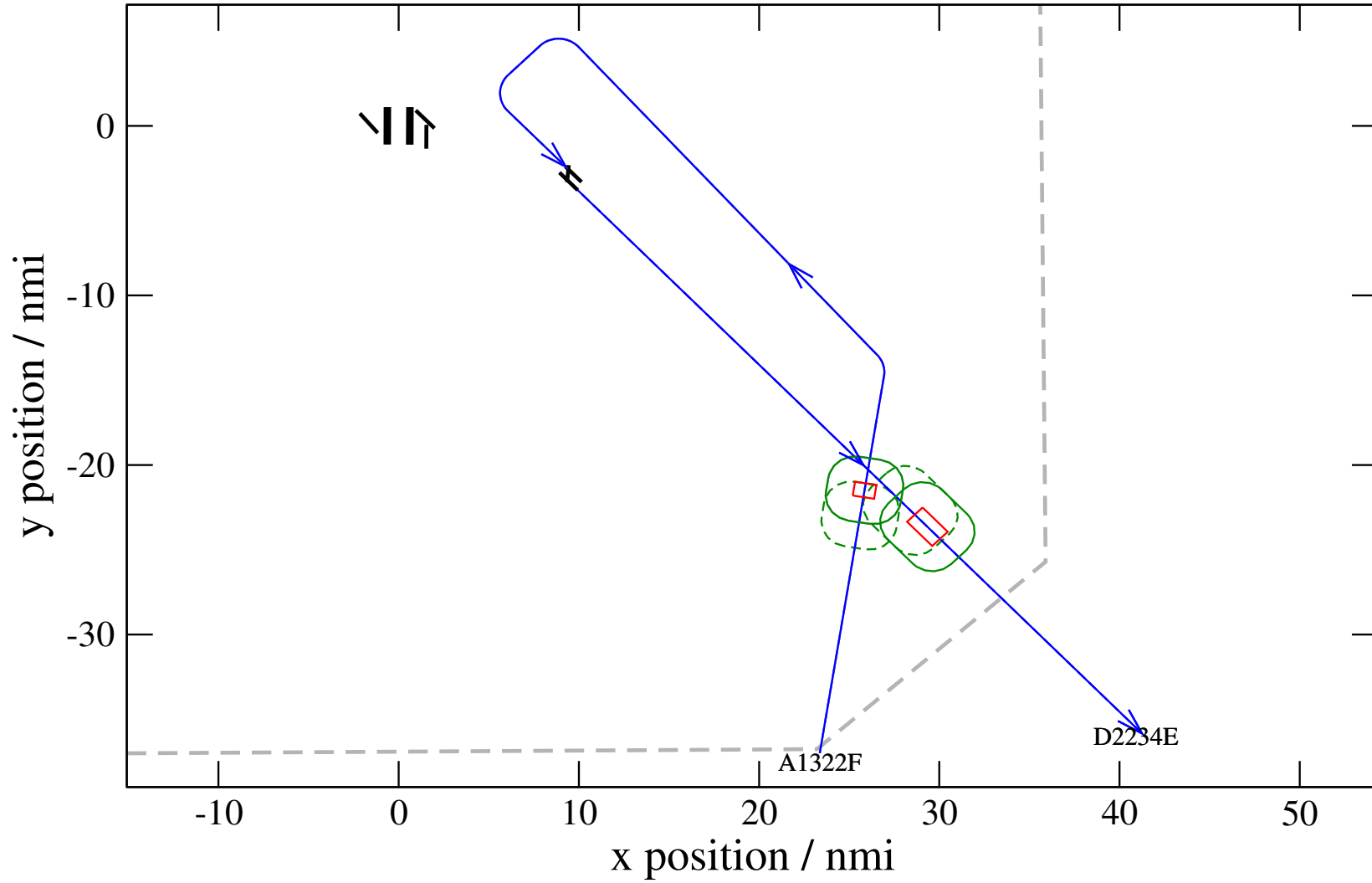
# Maneuver Altitude Profiles

+ D2234E-A1322F 0.591H->1.343V: D2234E temp alt 6.0 kft, 6.0 Min (+0 s) 1322-2234-20



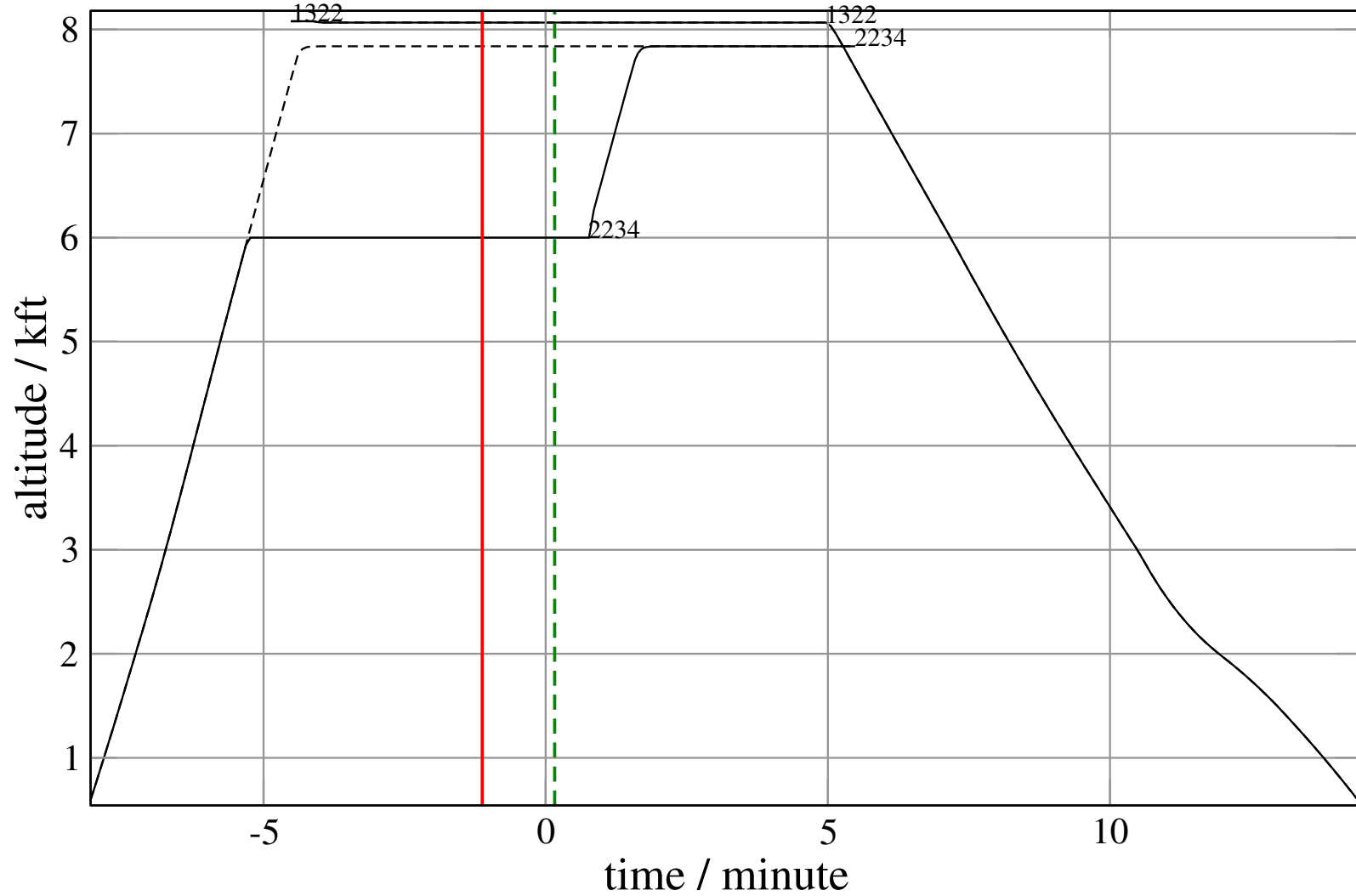
# Maneuver Planview

+ D2234E-A1322F 0.346H->1.424V: D2234E temp alt 6.0 kft, 6.0 Min (+0 s) 1322-2234-21



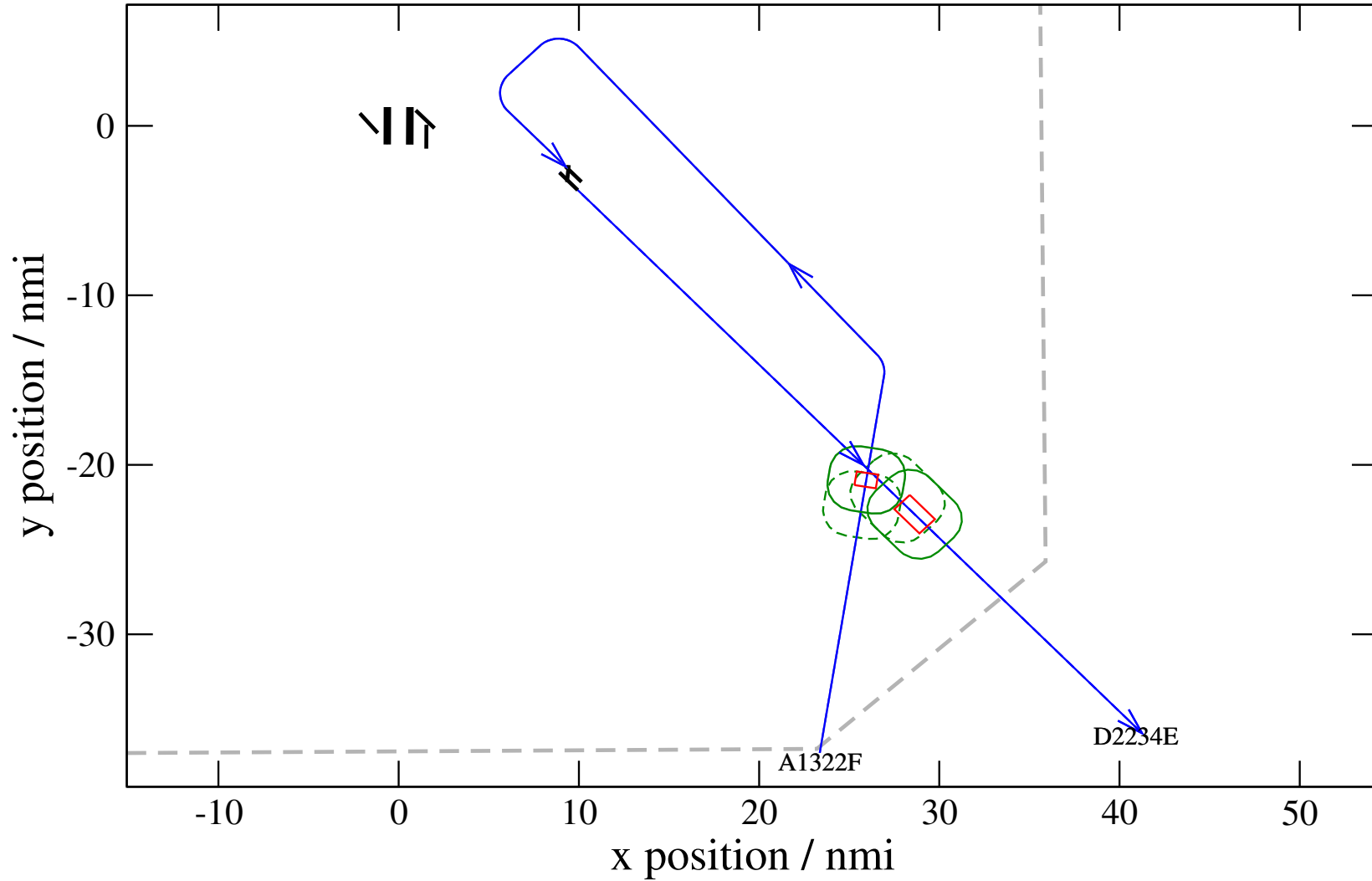
# Maneuver Altitude Profiles

+ D2234E-A1322F 0.346H->1.424V: D2234E temp alt 6.0 kft, 6.0 Min (+0 s) 1322-2234-21



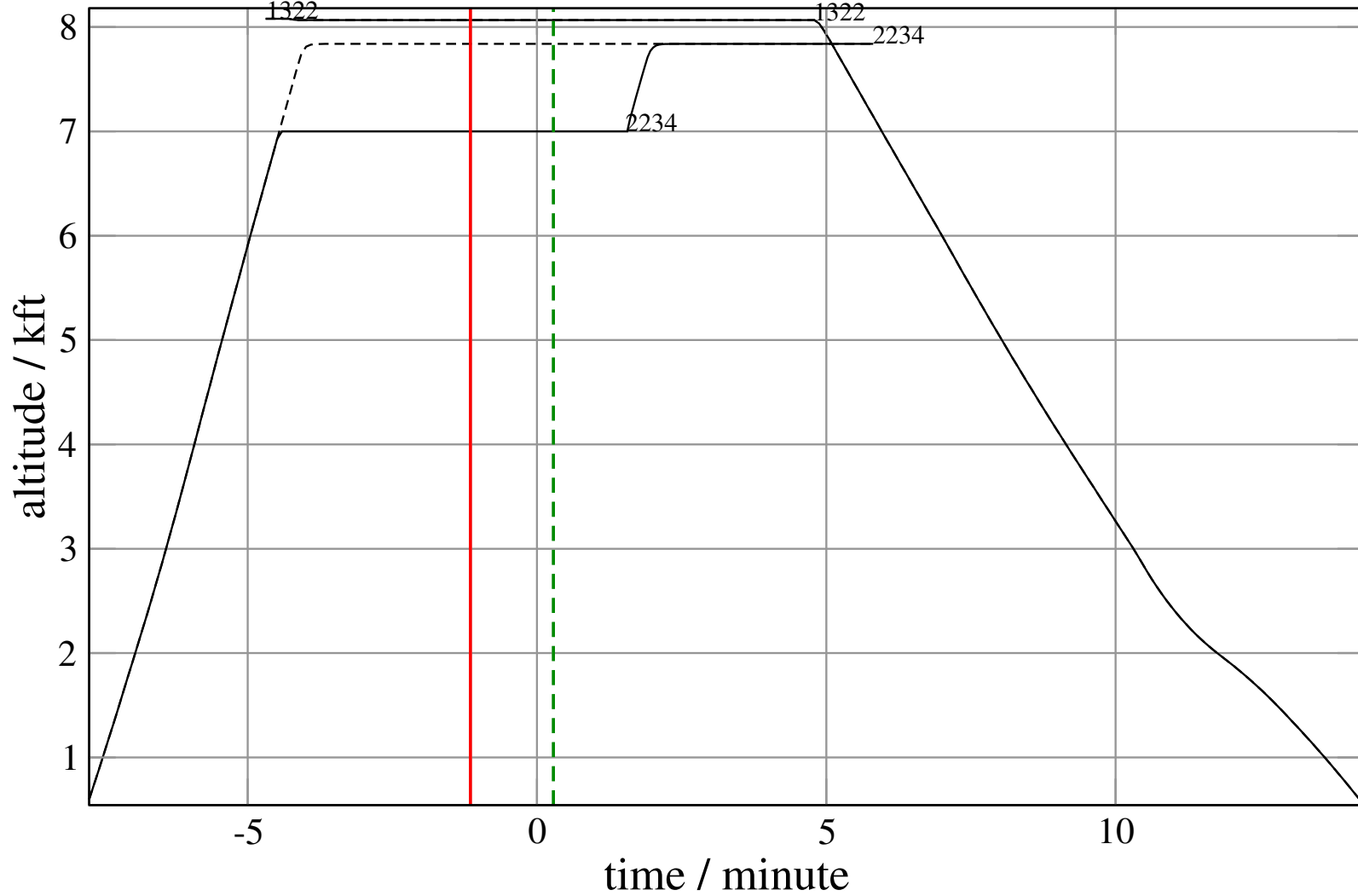
# Maneuver Planview

+ D2234E-A1322F 0.227V->1.200H: D2234E temp alt 7.0 kft, 6.0 Min (+0 s) 1322-2234-22



# Maneuver Altitude Profiles

+ D2234E-A1322F 0.227V->1.200H: D2234E temp alt 7.0 kft, 6.0 Min (+0 s) 1322-2234-22

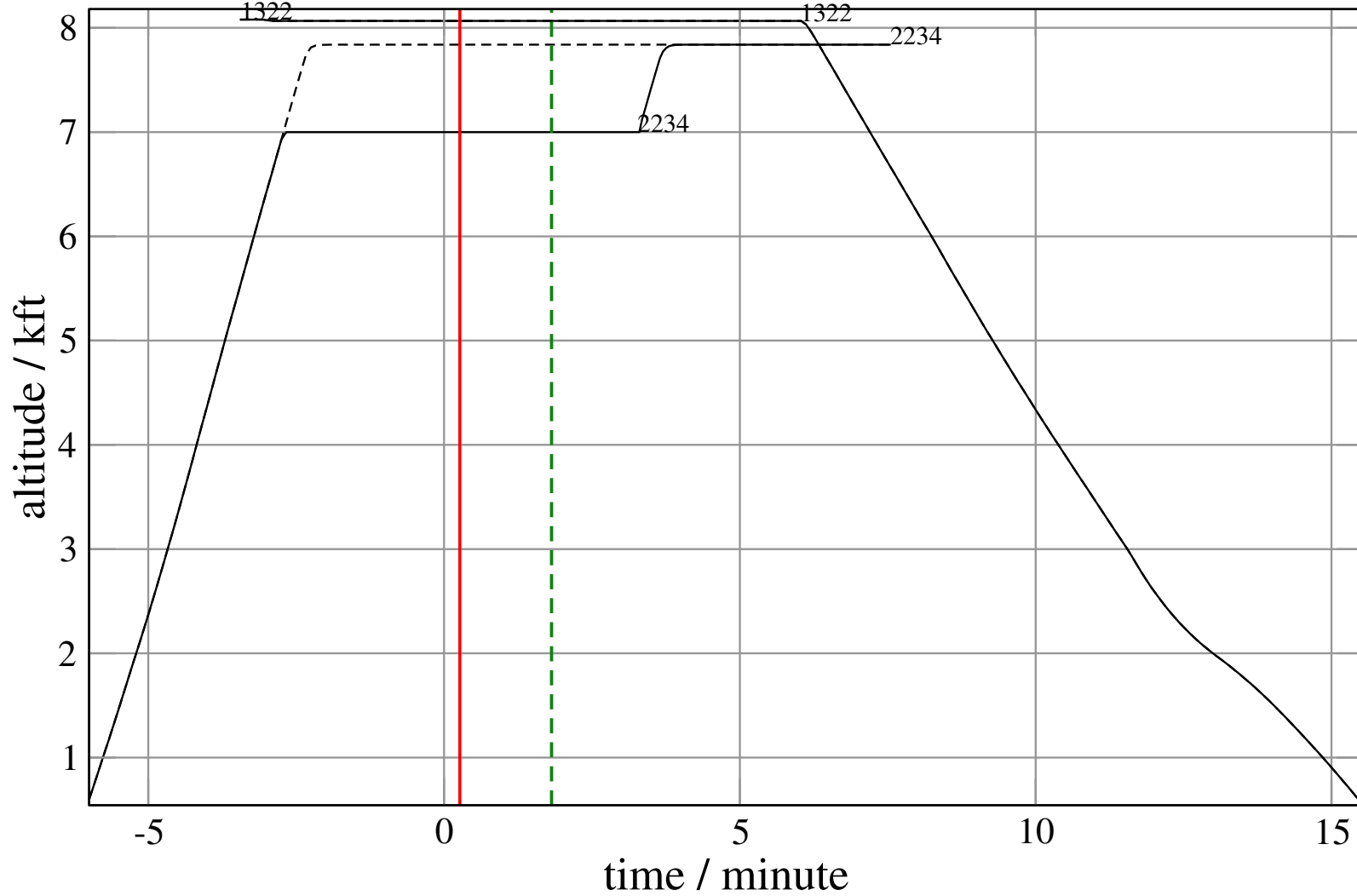






# Maneuver Altitude Profiles

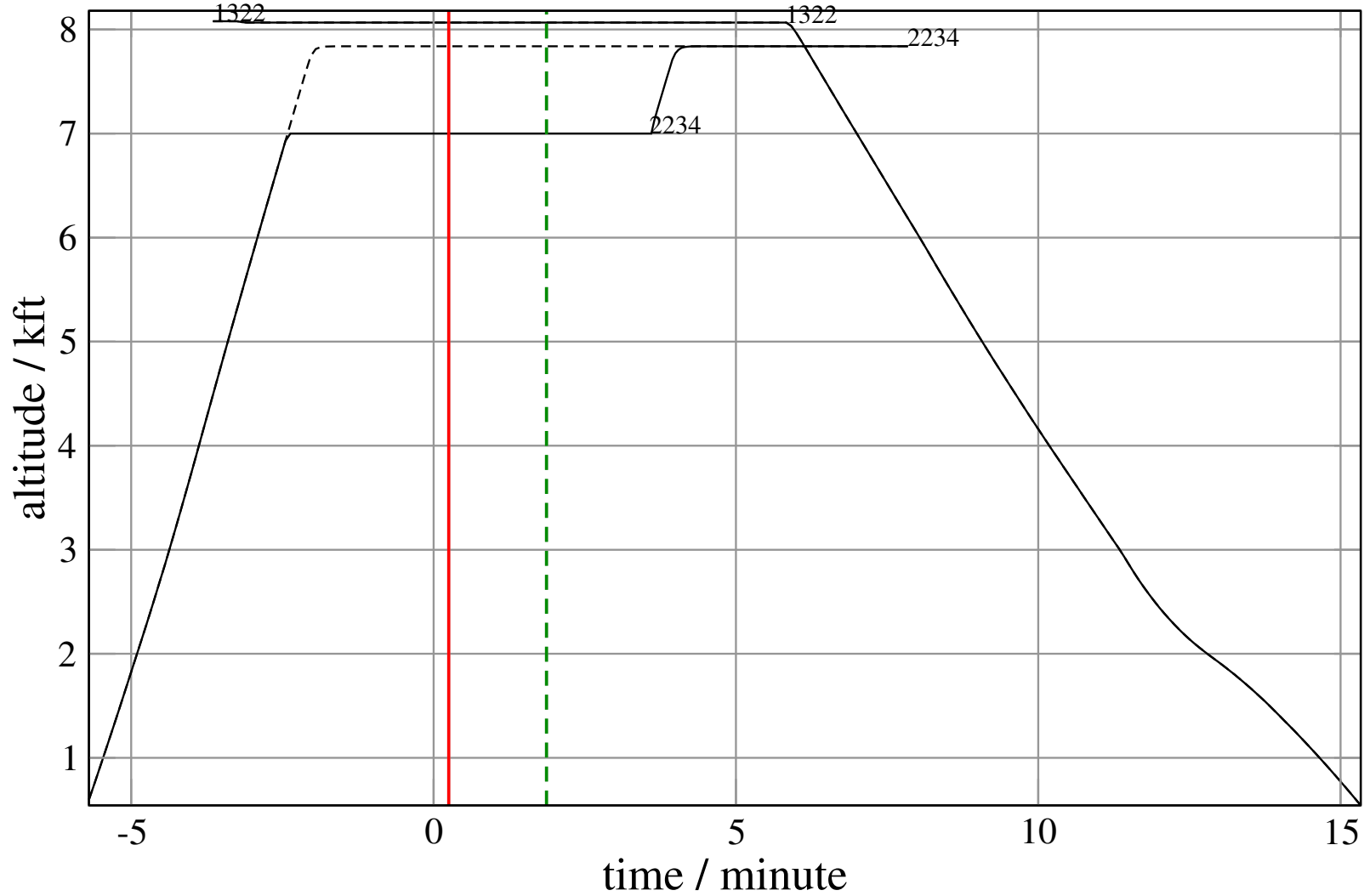
+ D2234E-A1322F 0.227V->1.500V: D2234E temp alt 7.0 kft, 6.0 Min (+0 s) 1322-2234-23





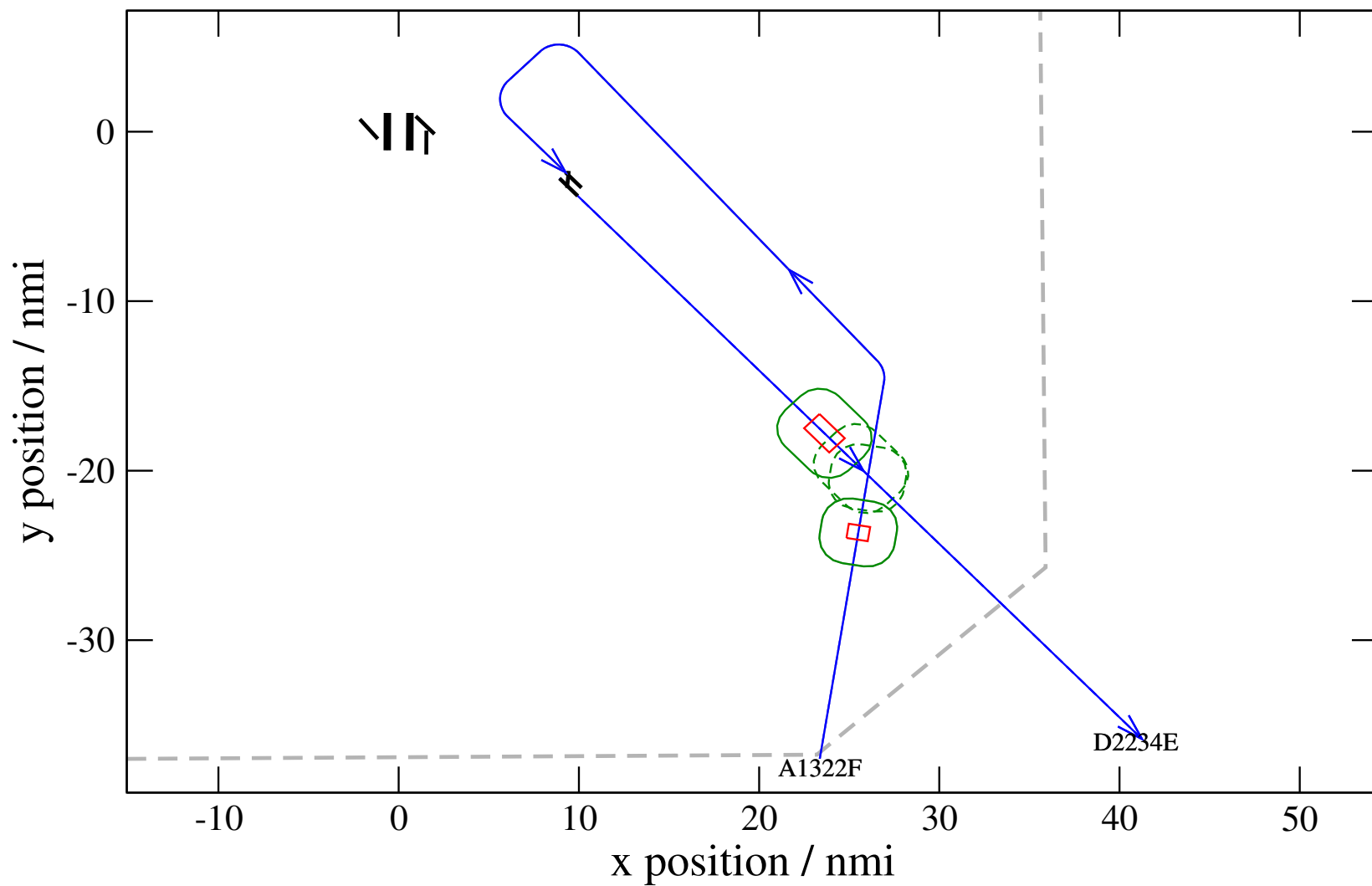
# Maneuver Altitude Profiles

+ D2234E-A1322F 0.227V->1.500V: D2234E temp alt 7.0 kft, 6.0 Min (+0 s) 1322-2234-24



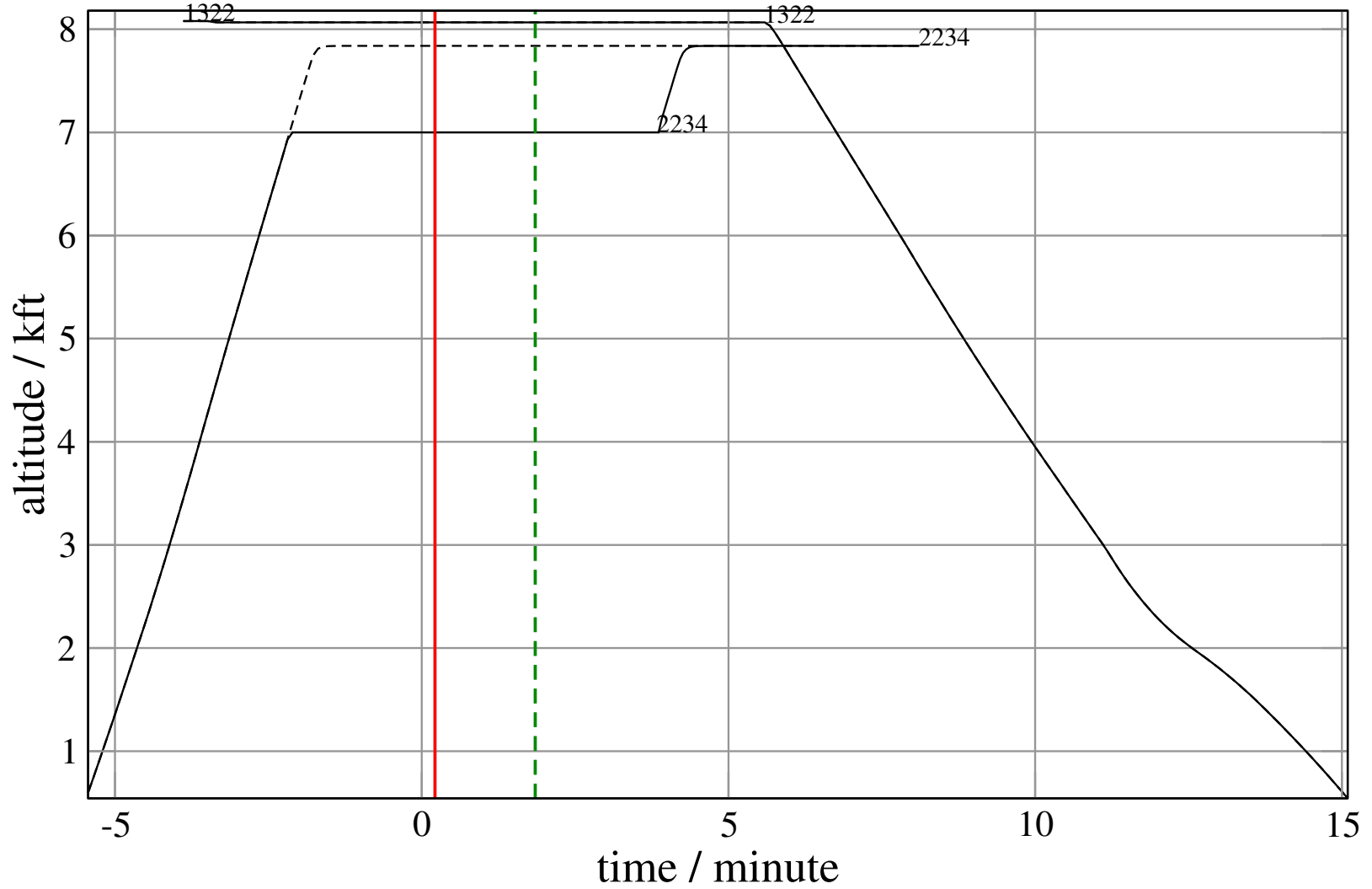
# Maneuver Planview

+ D2234E-A1322F 0.227V->1.500V: D2234E temp alt 7.0 kft, 6.0 Min (+0 s) 1322-2234-25



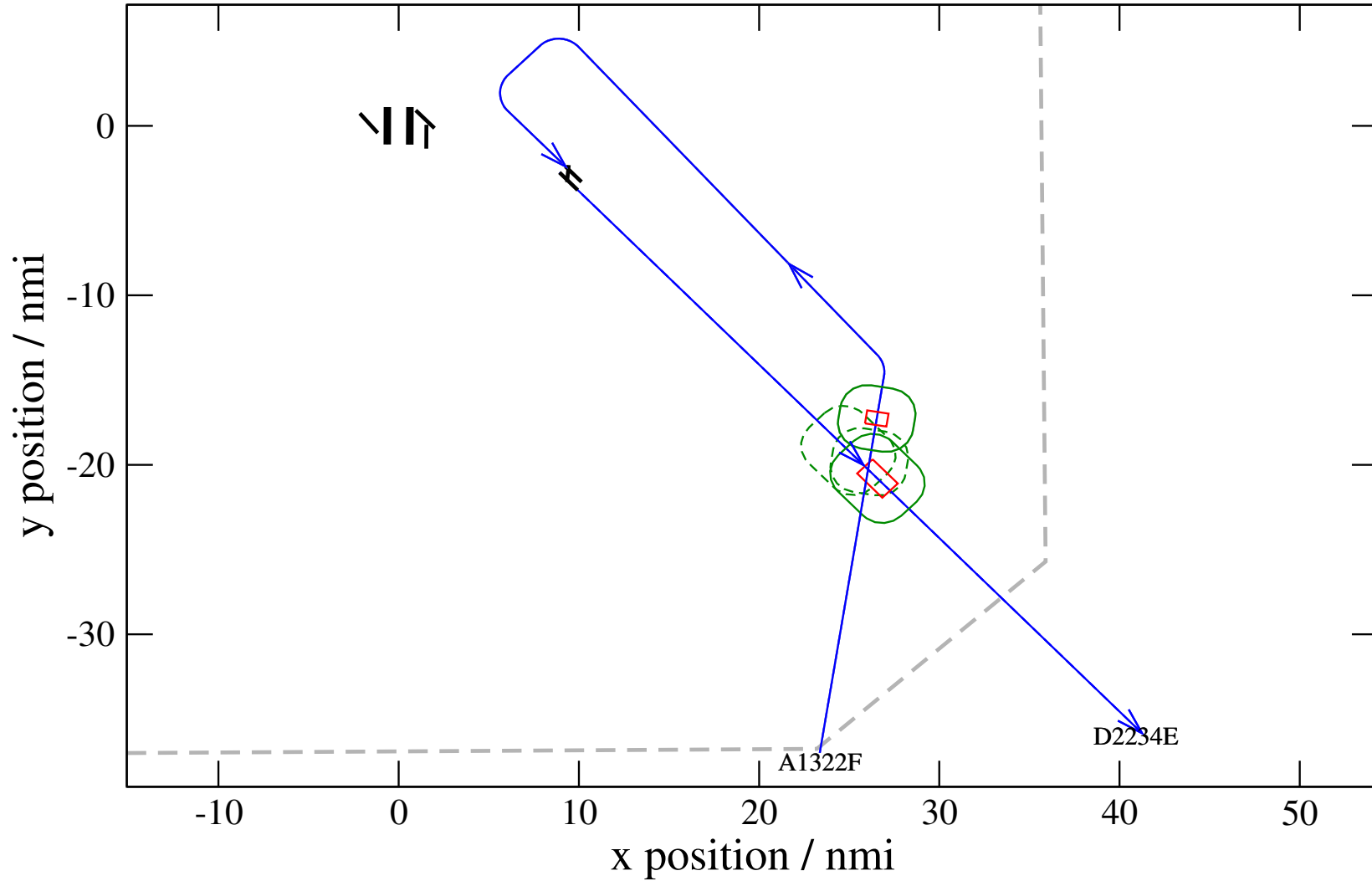
# Maneuver Altitude Profiles

+ D2234E-A1322F 0.227V->1.500V: D2234E temp alt 7.0 kft, 6.0 Min (+0 s) 1322-2234-25



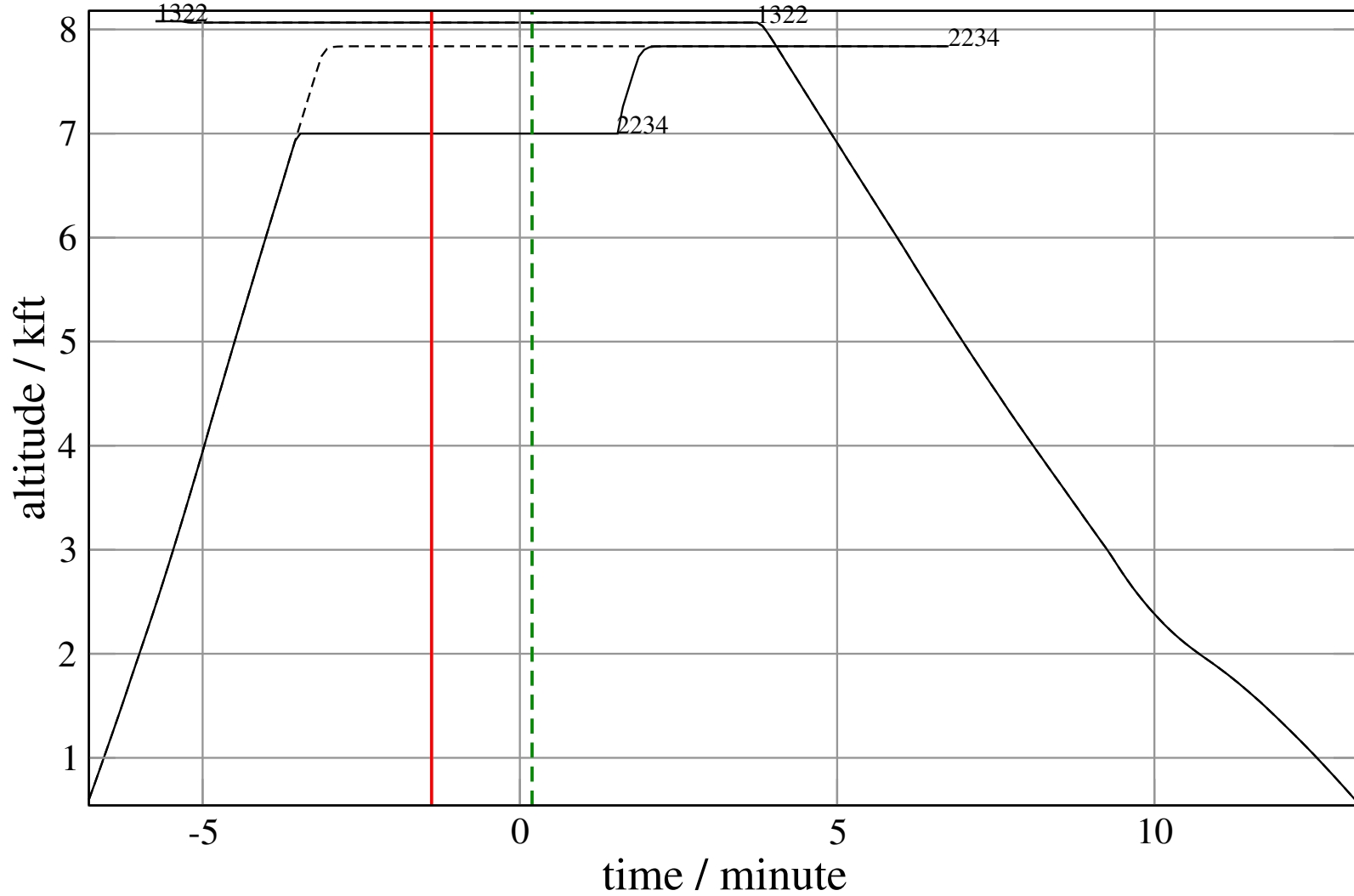
# Maneuver Planview

+ D2234E-A1322F 0.227V->1.139H: D2234E temp alt 7.0 kft, 5.0 Min (+0 s) 1322-2234-26



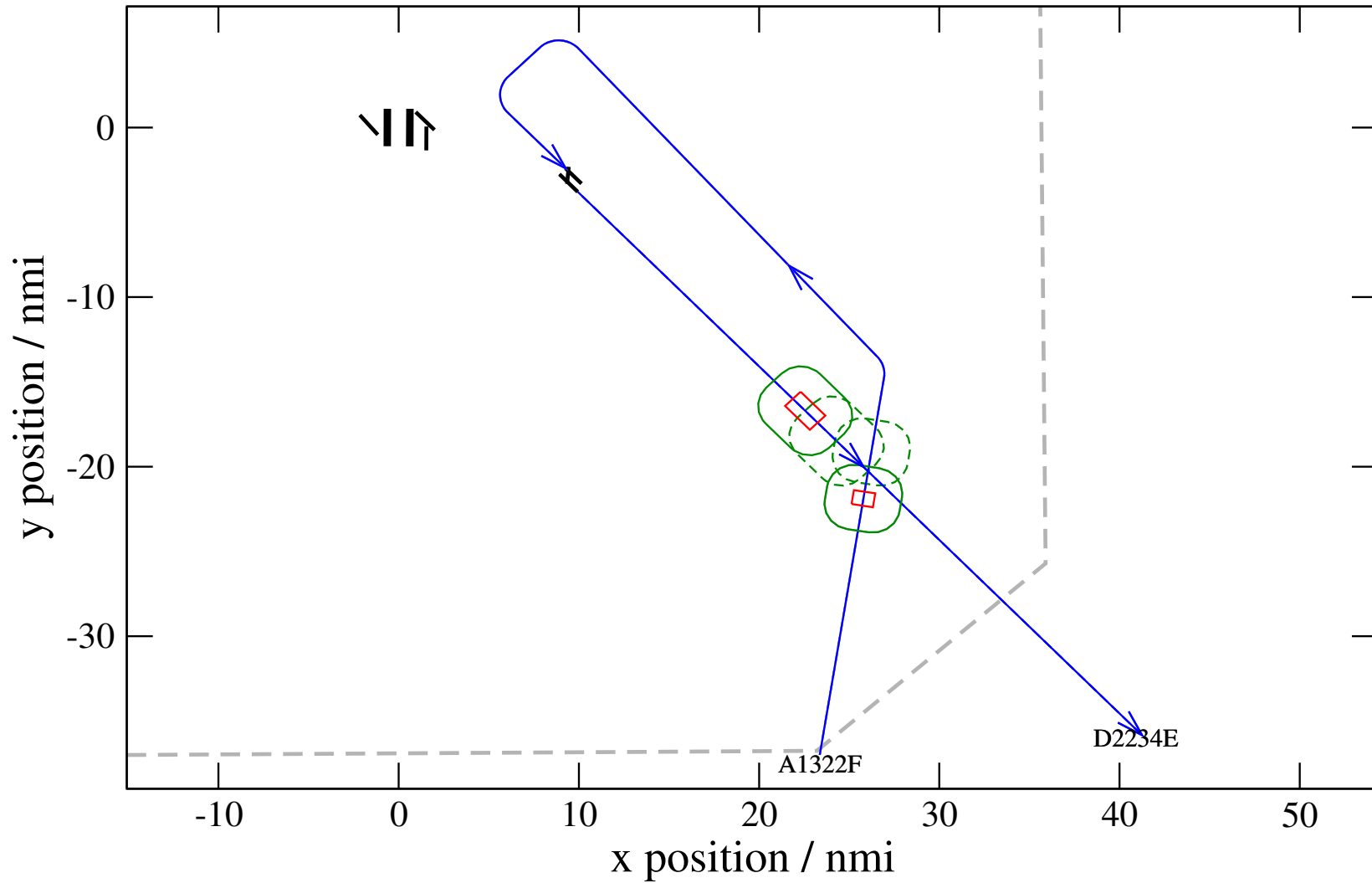
# Maneuver Altitude Profiles

+ D2234E-A1322F 0.227V->1.139H: D2234E temp alt 7.0 kft, 5.0 Min (+0 s) 1322-2234-26



# Maneuver Planview

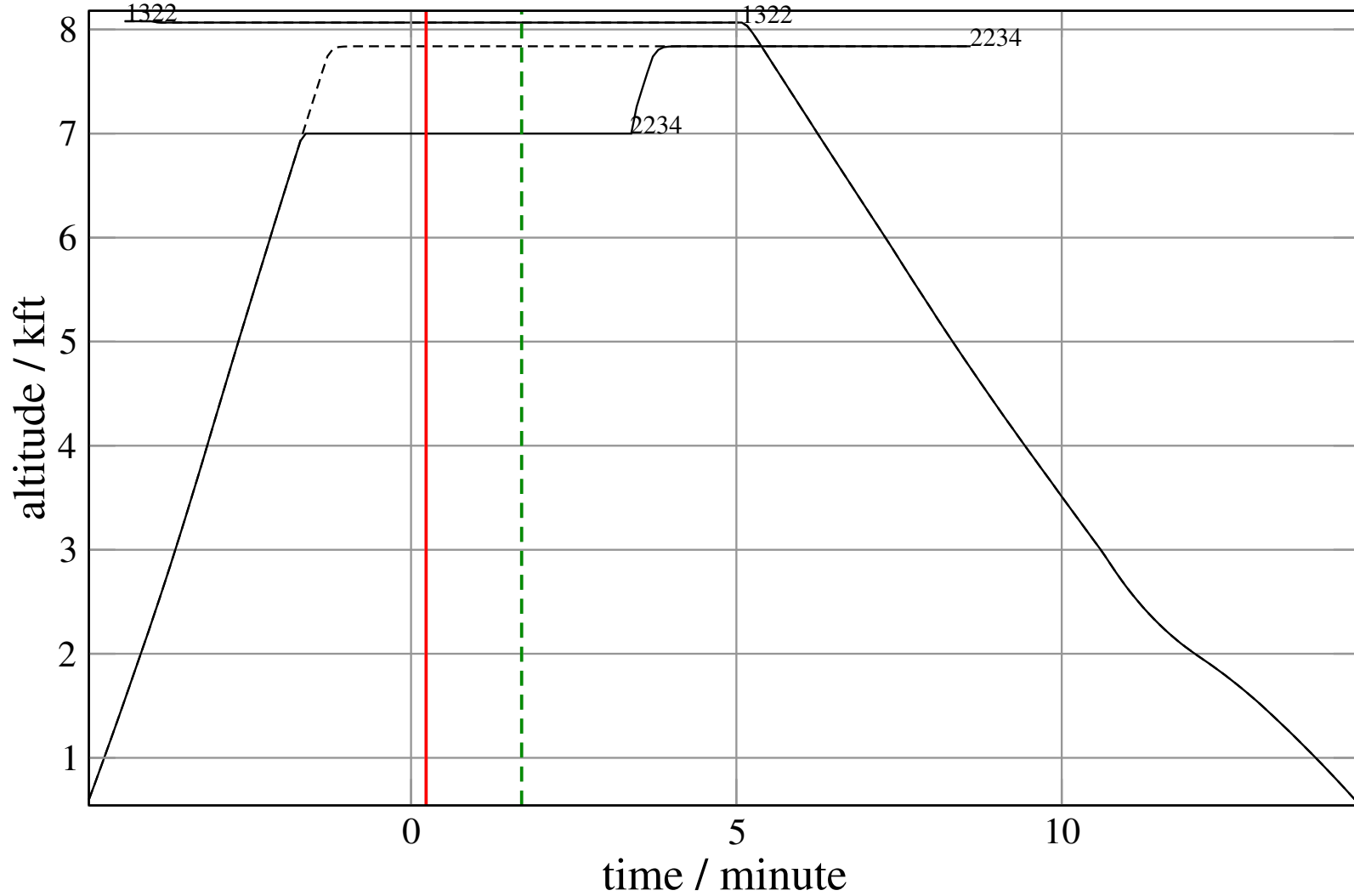
+ D2234E-A1322F 0.227V->1.500V: D2234E temp alt 7.0 kft, 5.0 Min (+0 s) 1322-2234-27





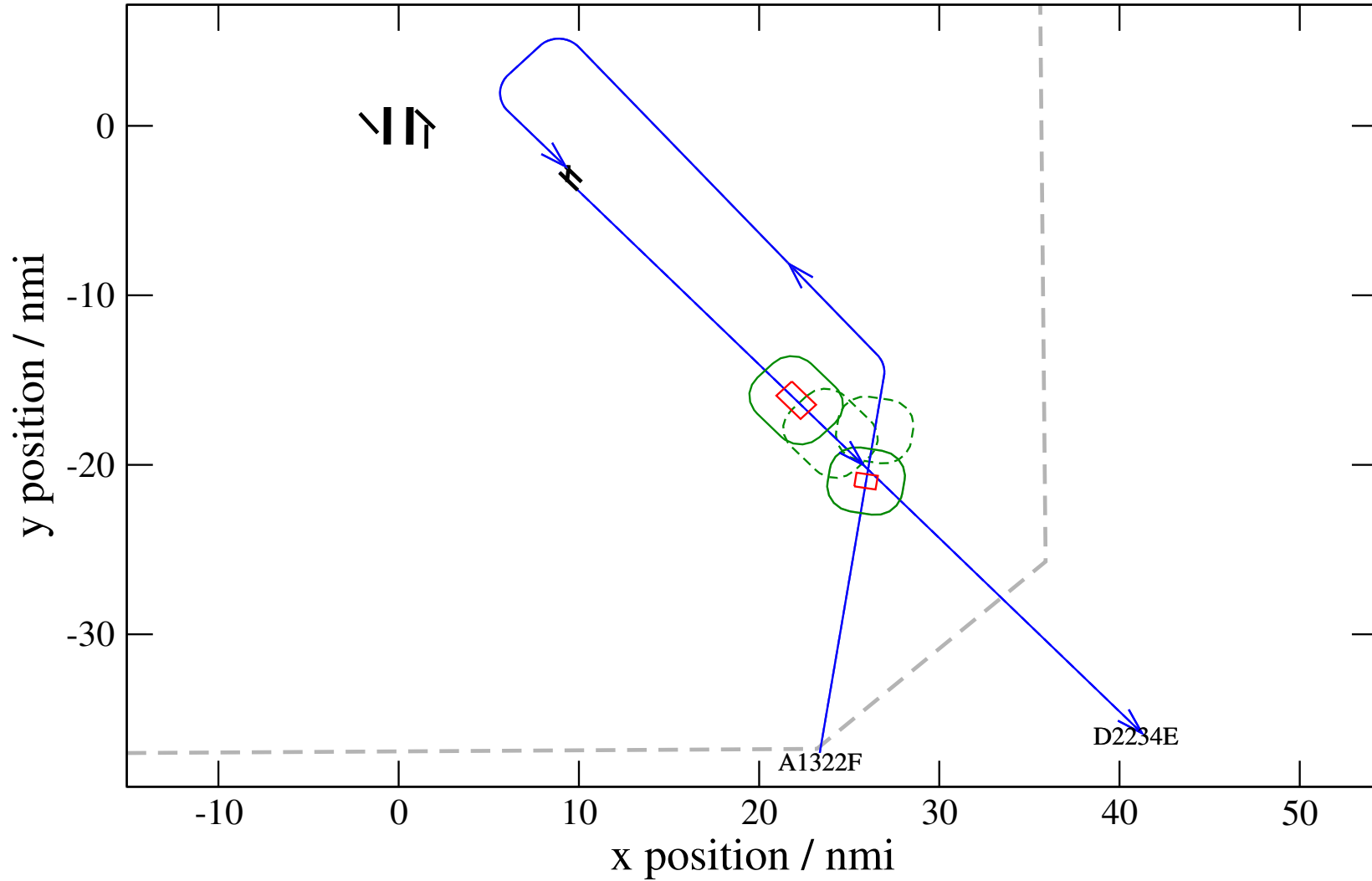
# Maneuver Altitude Profiles

+ D2234E-A1322F 0.227V->1.500V: D2234E temp alt 7.0 kft, 5.0 Min (+0 s) 1322-2234-27



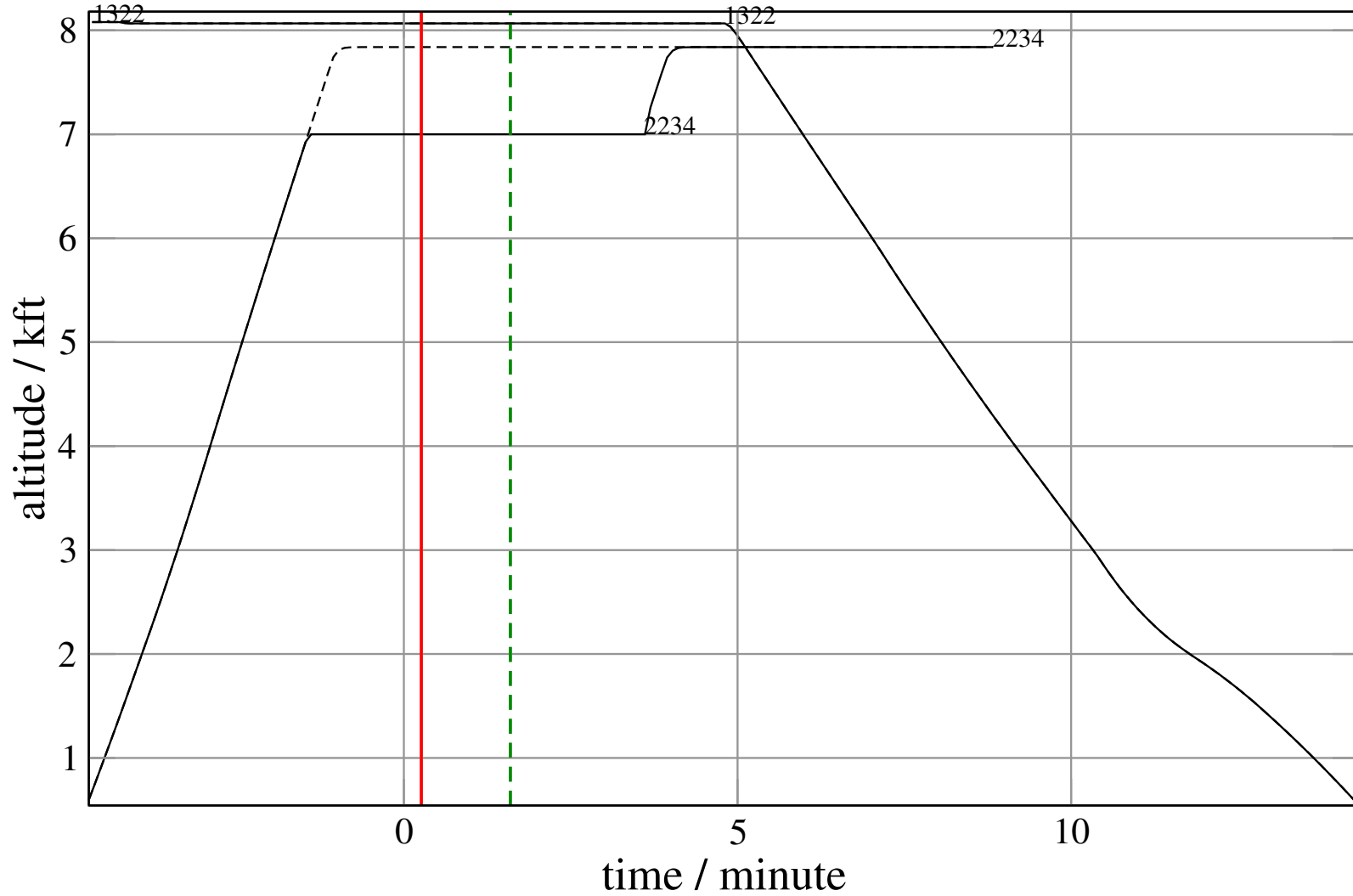
# Maneuver Planview

+ D2234E-A1322F 0.234H->1.500V: D2234E temp alt 7.0 kft, 5.0 Min (+0 s) 1322-2234-28



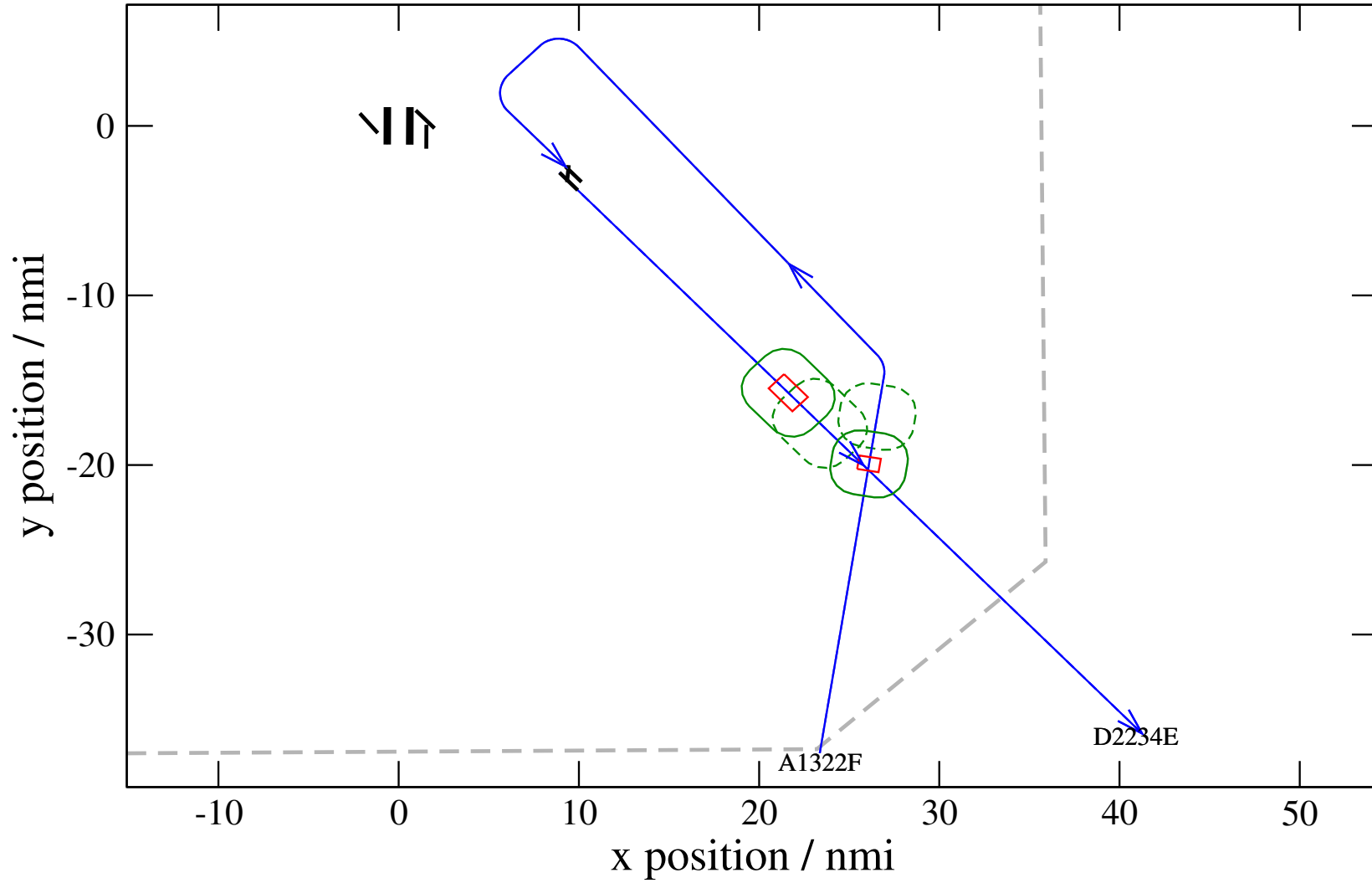
# Maneuver Altitude Profiles

+ D2234E-A1322F 0.234H->1.500V: D2234E temp alt 7.0 kft, 5.0 Min (+0 s) 1322-2234-28



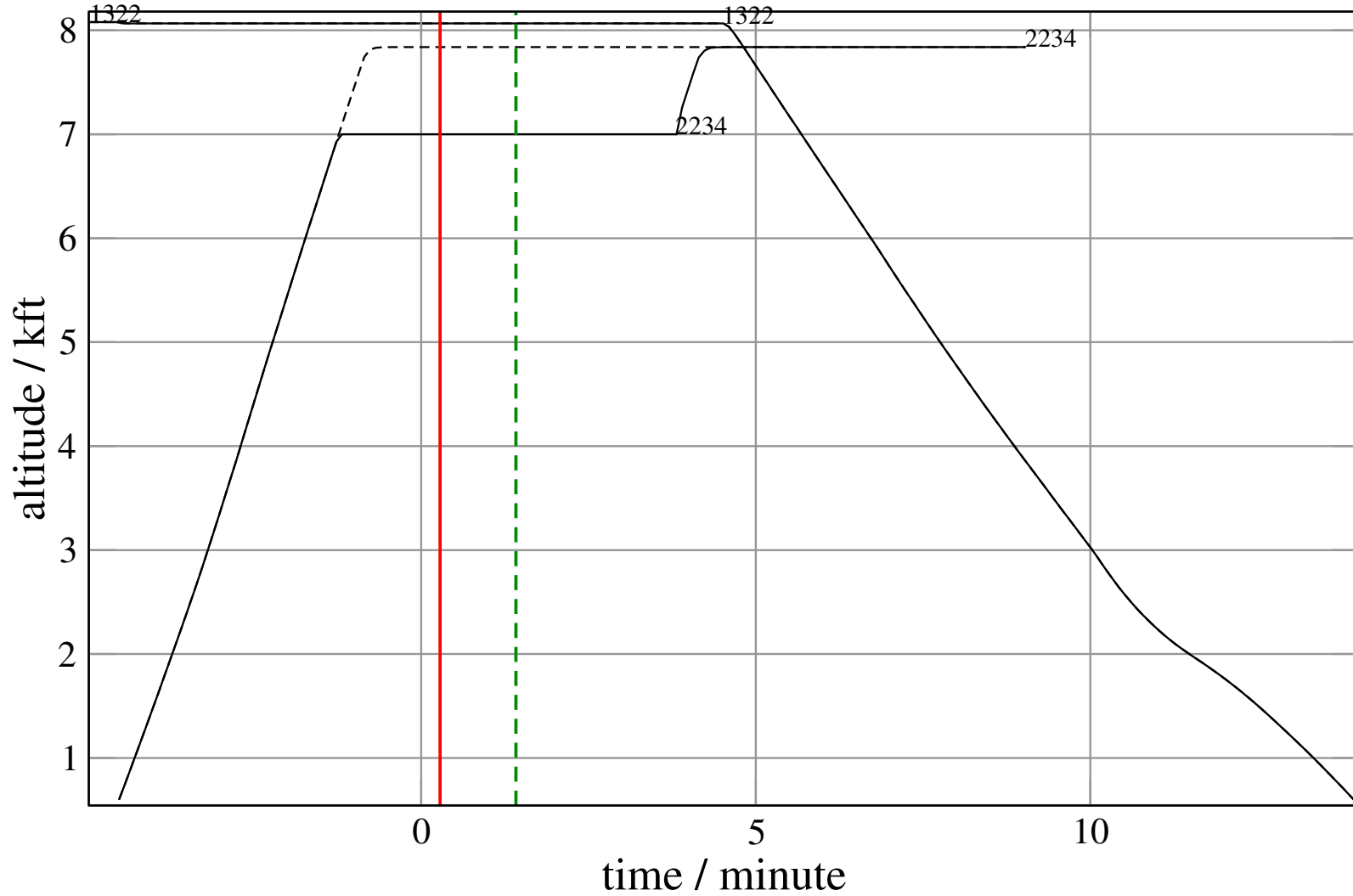
# Maneuver Planview

+ D2234E-A1322F 0.481H->1.500V: D2234E temp alt 7.0 kft, 5.0 Min (+0 s) 1322-2234-29



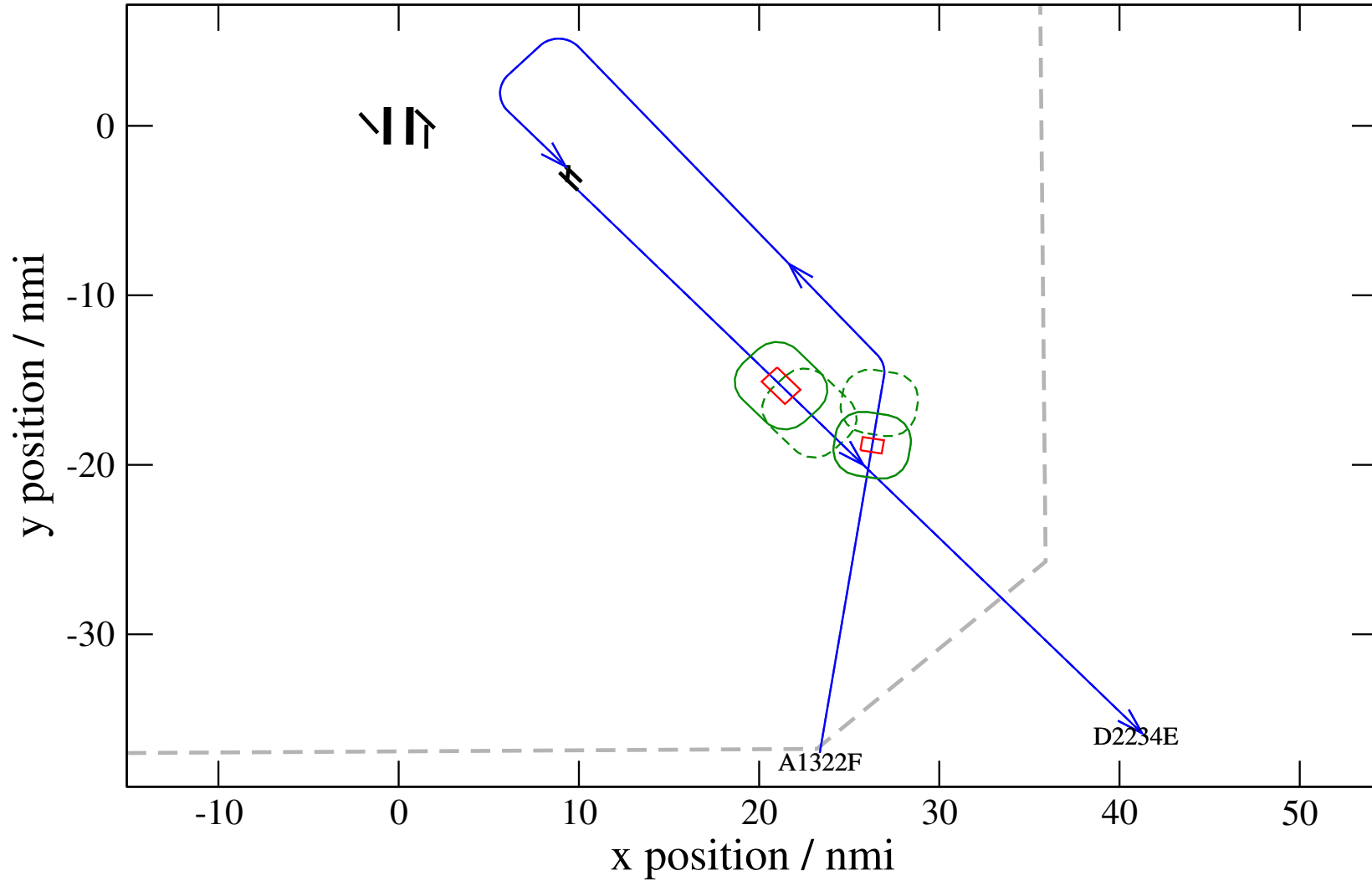
# Maneuver Altitude Profiles

+ D2234E-A1322F 0.481H->1.500V: D2234E temp alt 7.0 kft, 5.0 Min (+0 s) 1322-2234-29



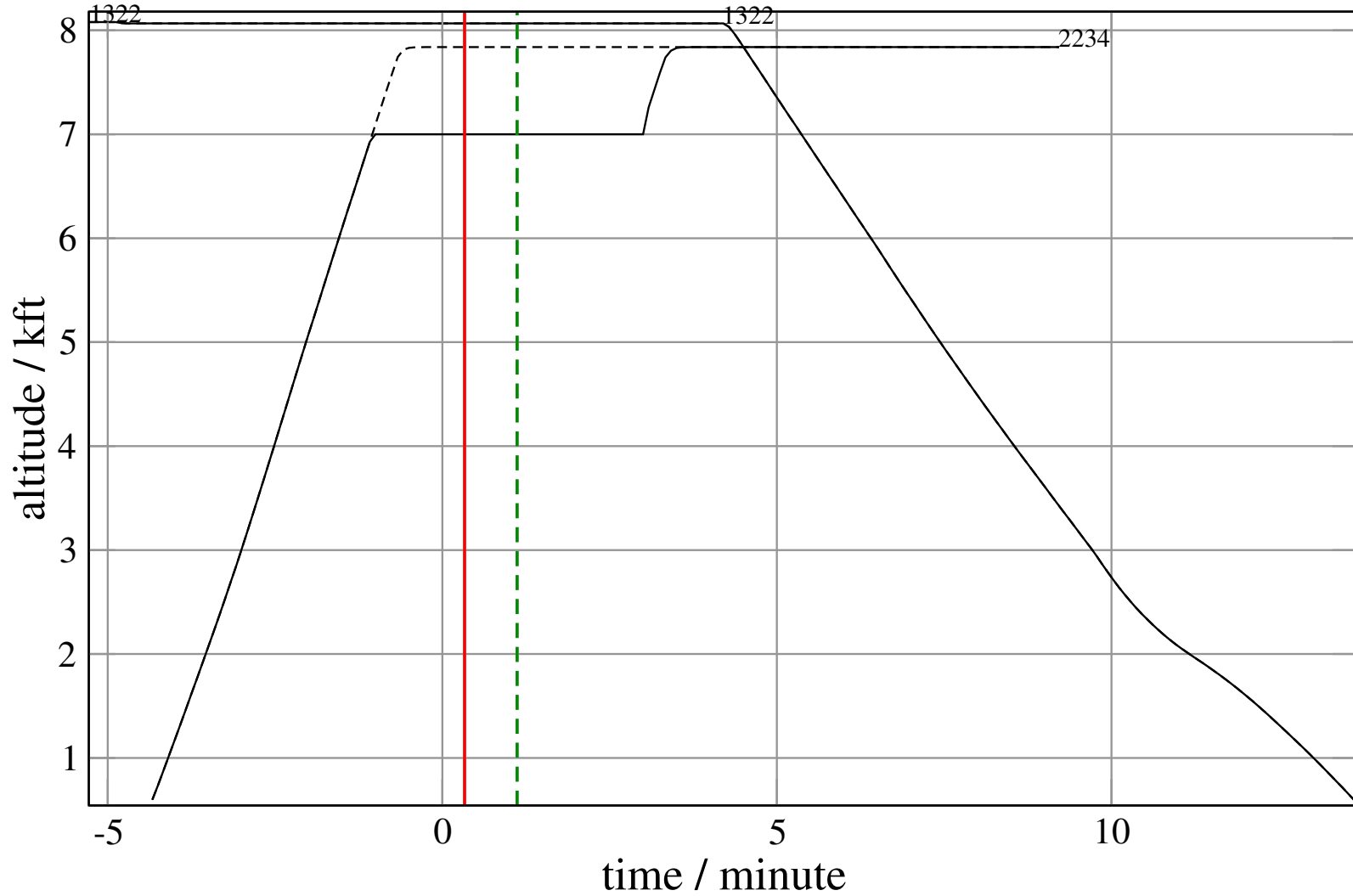
# Maneuver Planview

+ D2234E-A1322F 0.729H->1.500V: D2234E temp alt 7.0 kft, 4.0 Min (+0 s) 1322-2234-30



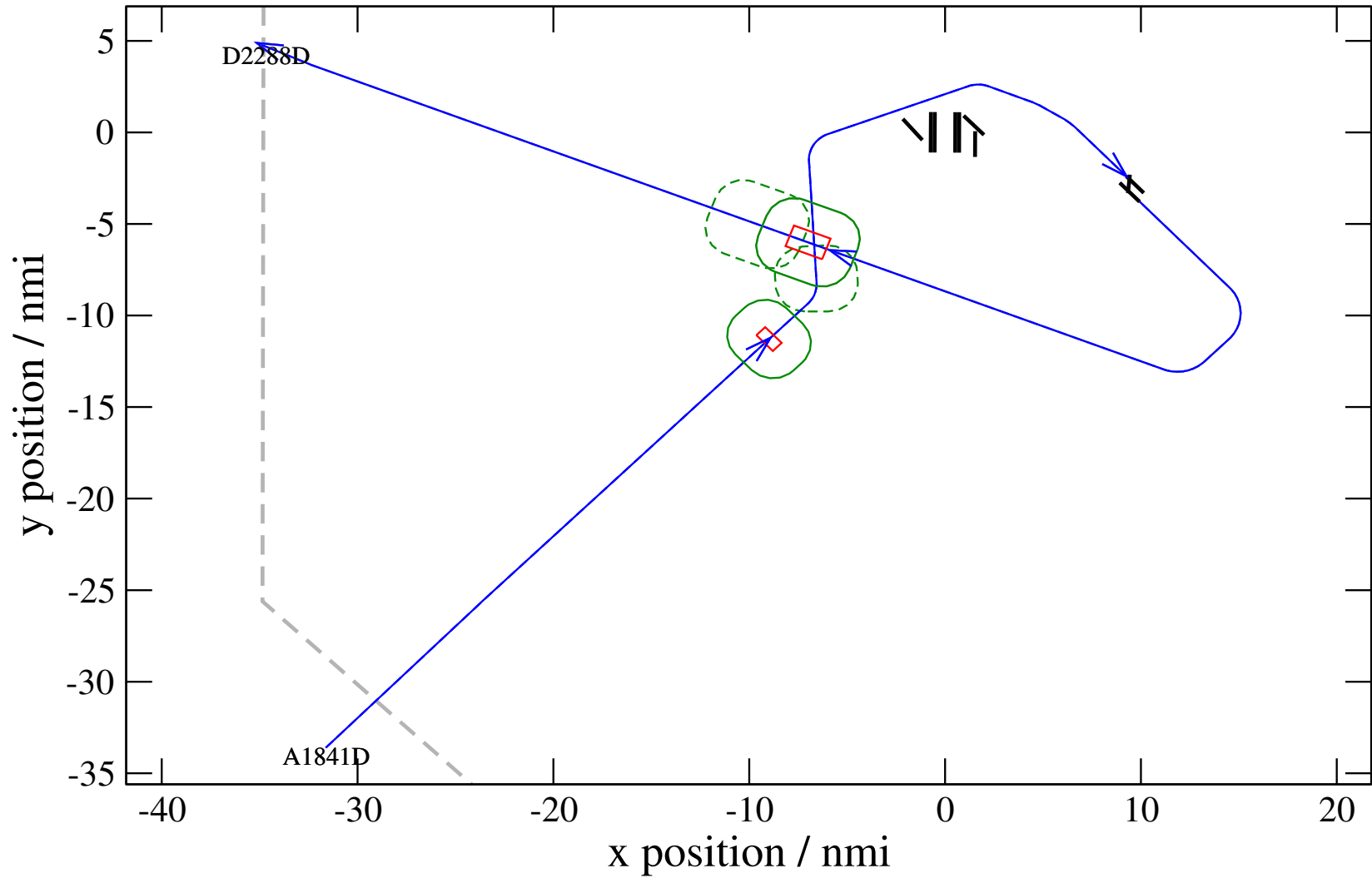
# Maneuver Altitude Profiles

+ D2234E-A1322F 0.729H->1.500V: D2234E temp alt 7.0 kft, 4.0 Min (+0 s) 1322-2234-30



# Maneuver Planview

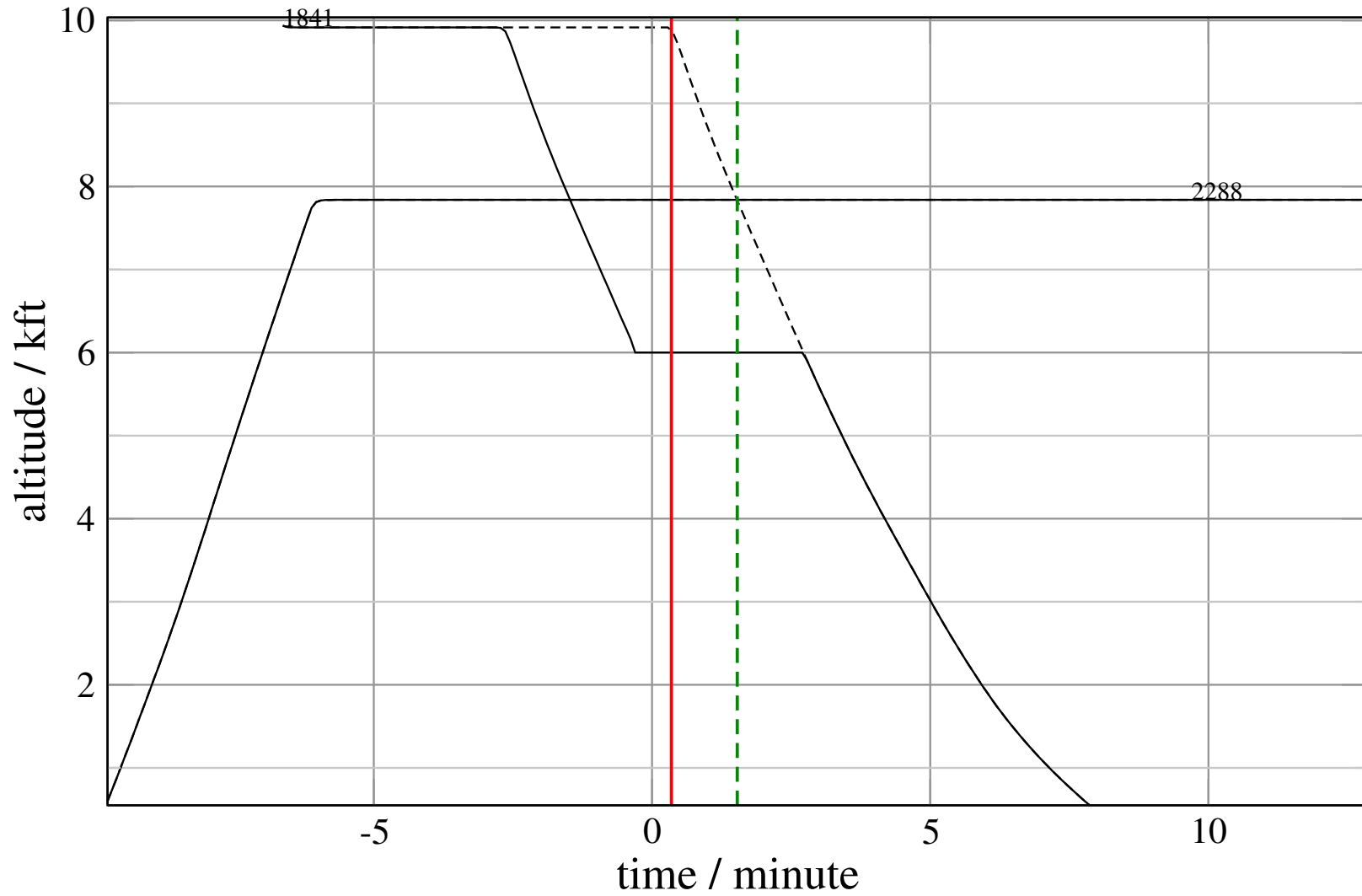
+ A1841D-D2288D 0.821H->1.502H: A1841D temp alt 6.0 kft, 3.0 Min (+0 s) 1841-2288-40





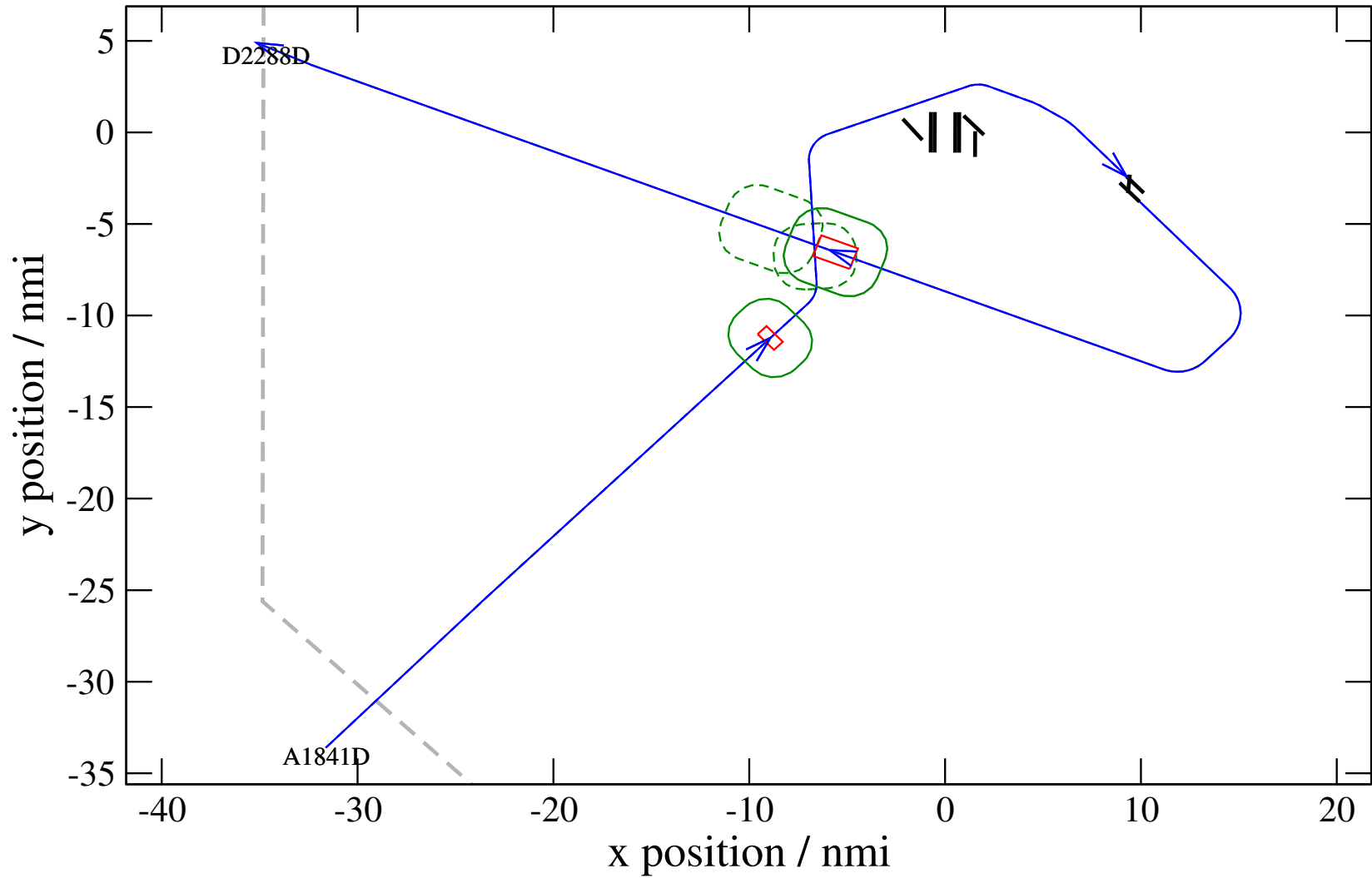
# Maneuver Altitude Profiles

+ A1841D-D2288D 0.821H->1.502H: A1841D temp alt 6.0 kft, 3.0 Min (+0 s) 1841-2288-40



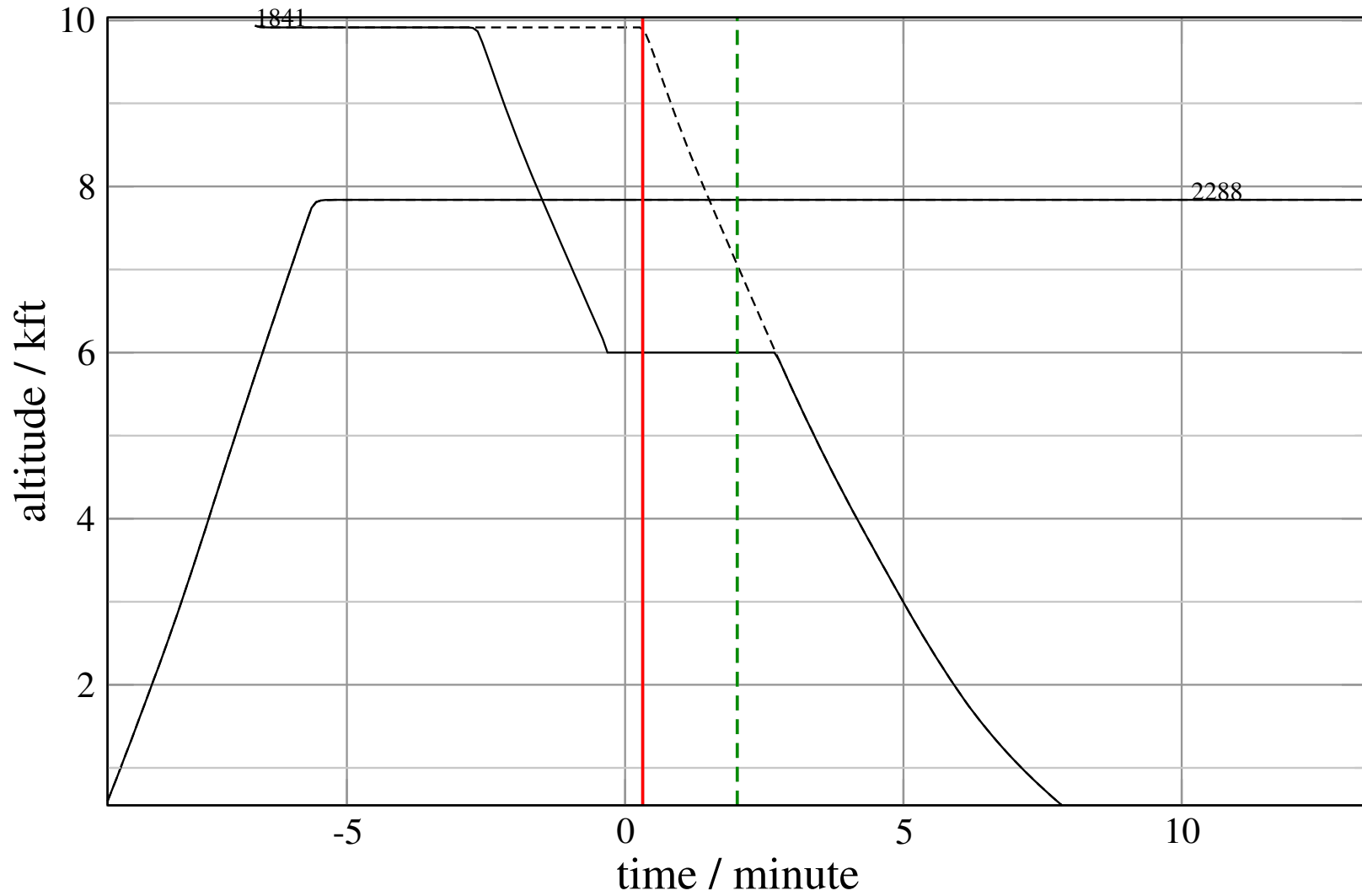
# Maneuver Planview

+ A1841D-D2288D 0.322H->1.504H: A1841D temp alt 6.0 kft, 3.0 Min (+0 s) 1841-2288-41



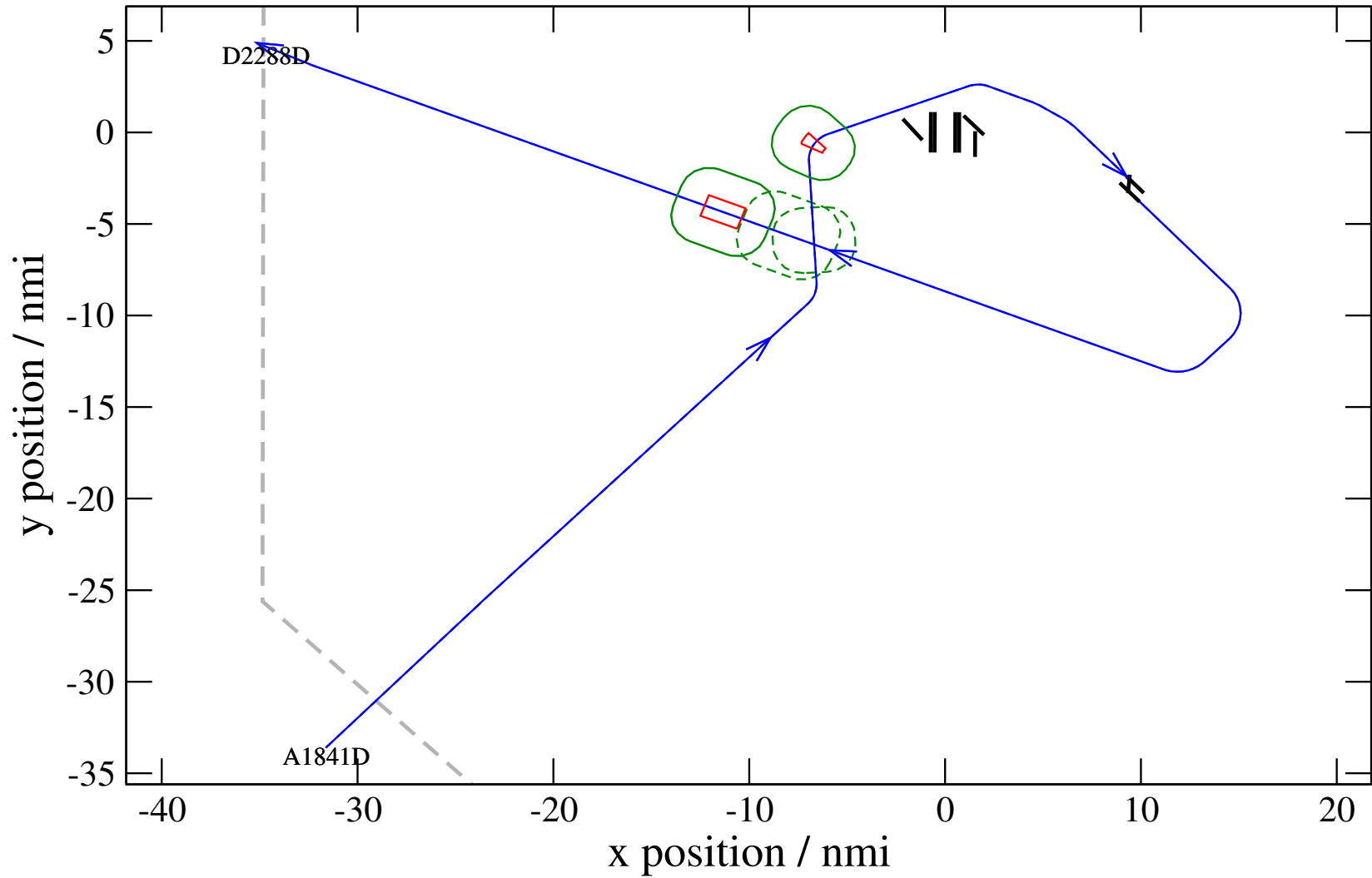
# Maneuver Altitude Profiles

+ A1841D-D2288D 0.322H->1.504H: A1841D temp alt 6.0 kft, 3.0 Min (+0 s) 1841-2288-41



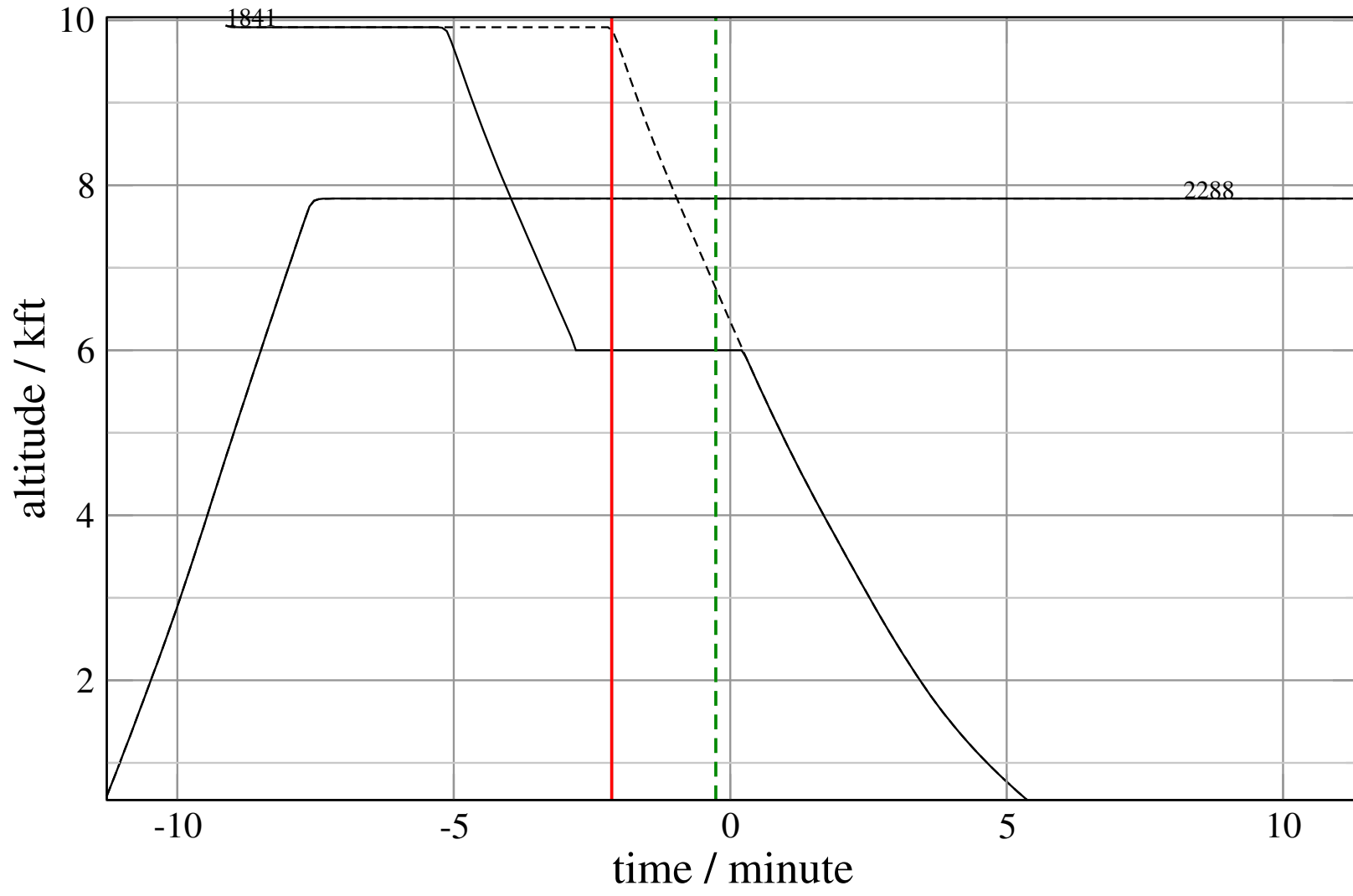
# Maneuver Planview

+ A1841D-D2288D 0.000H->1.510H: A1841D temp alt 6.0 kft, 3.0 Min (+0 s) 1841-2288-42



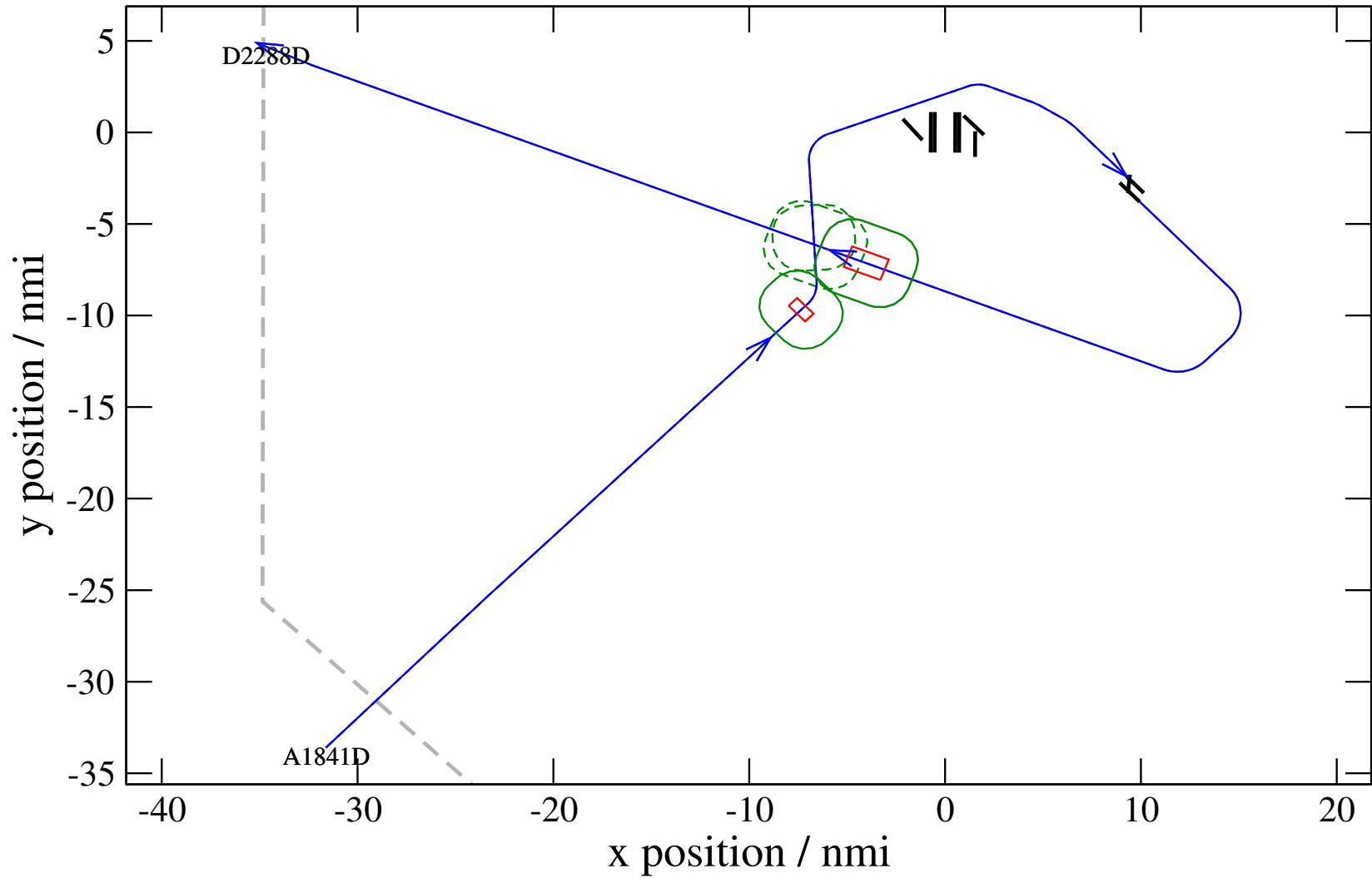
# Maneuver Altitude Profiles

+ A1841D-D2288D 0.000H->1.510H: A1841D temp alt 6.0 kft, 3.0 Min (+0 s) 1841-2288-42



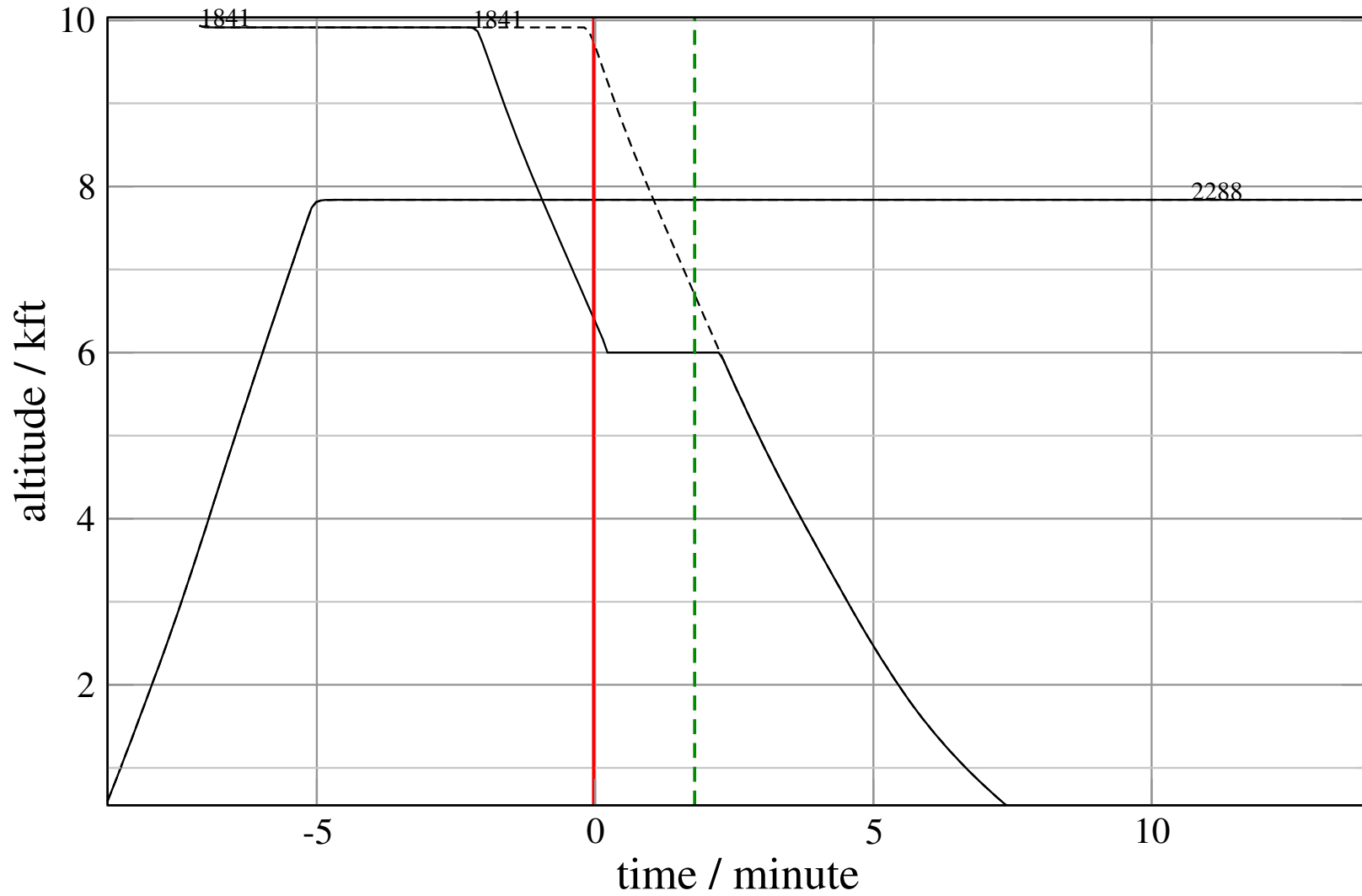
# Maneuver Planview

+ A1841D-D2288D 0.000H->1.169V: A1841D temp alt 6.0 kft, 2.0 Min (+0 s) 1841-2288-43



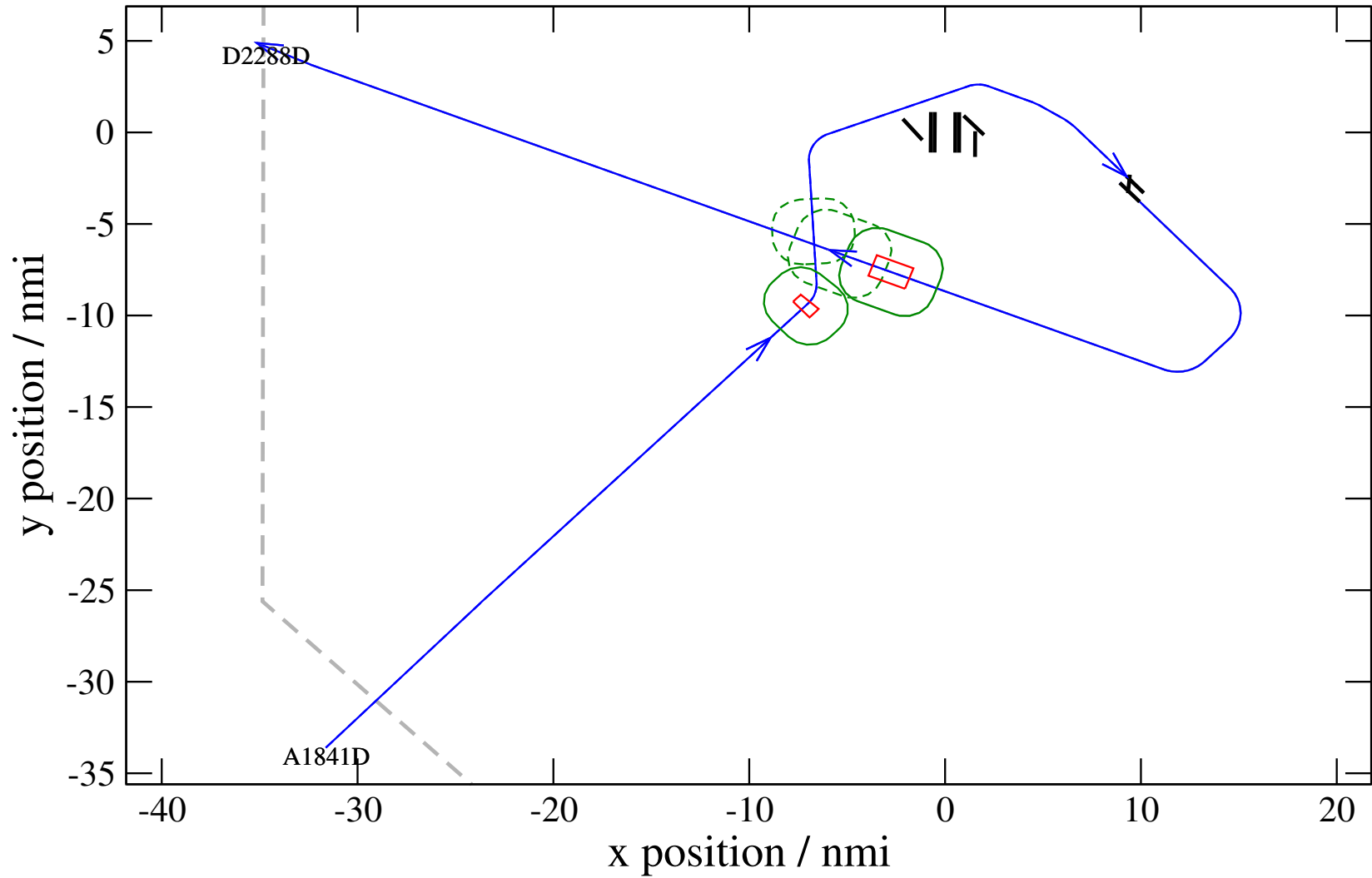
# Maneuver Altitude Profiles

+ A1841D-D2288D 0.000H->1.169V: A1841D temp alt 6.0 kft, 2.0 Min (+0 s) 1841-2288-43



# Maneuver Planview

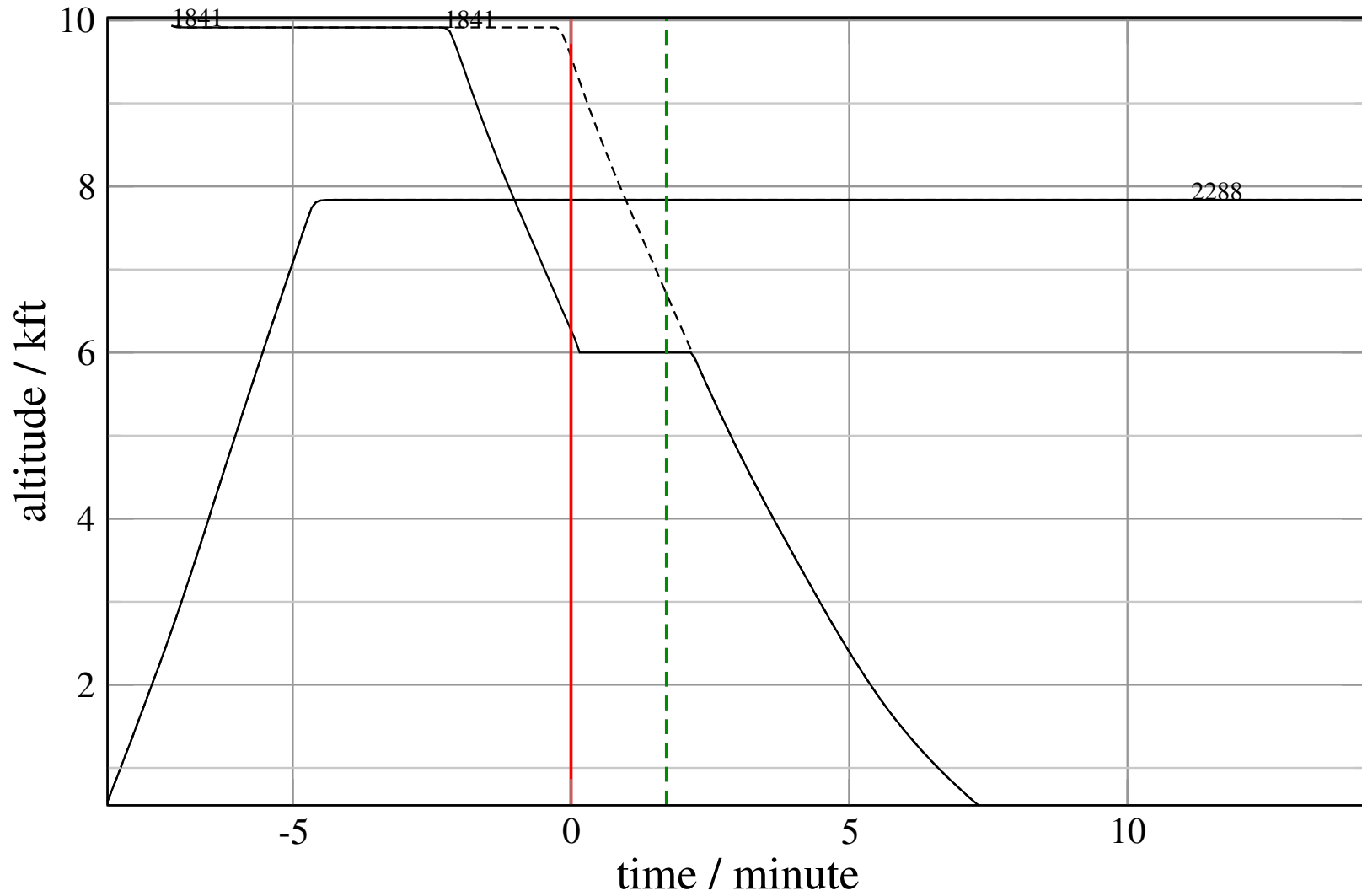
+ A1841D-D2288D 0.025V->1.271V: A1841D temp alt 6.0 kft, 2.0 Min (+0 s) 1841-2288-44





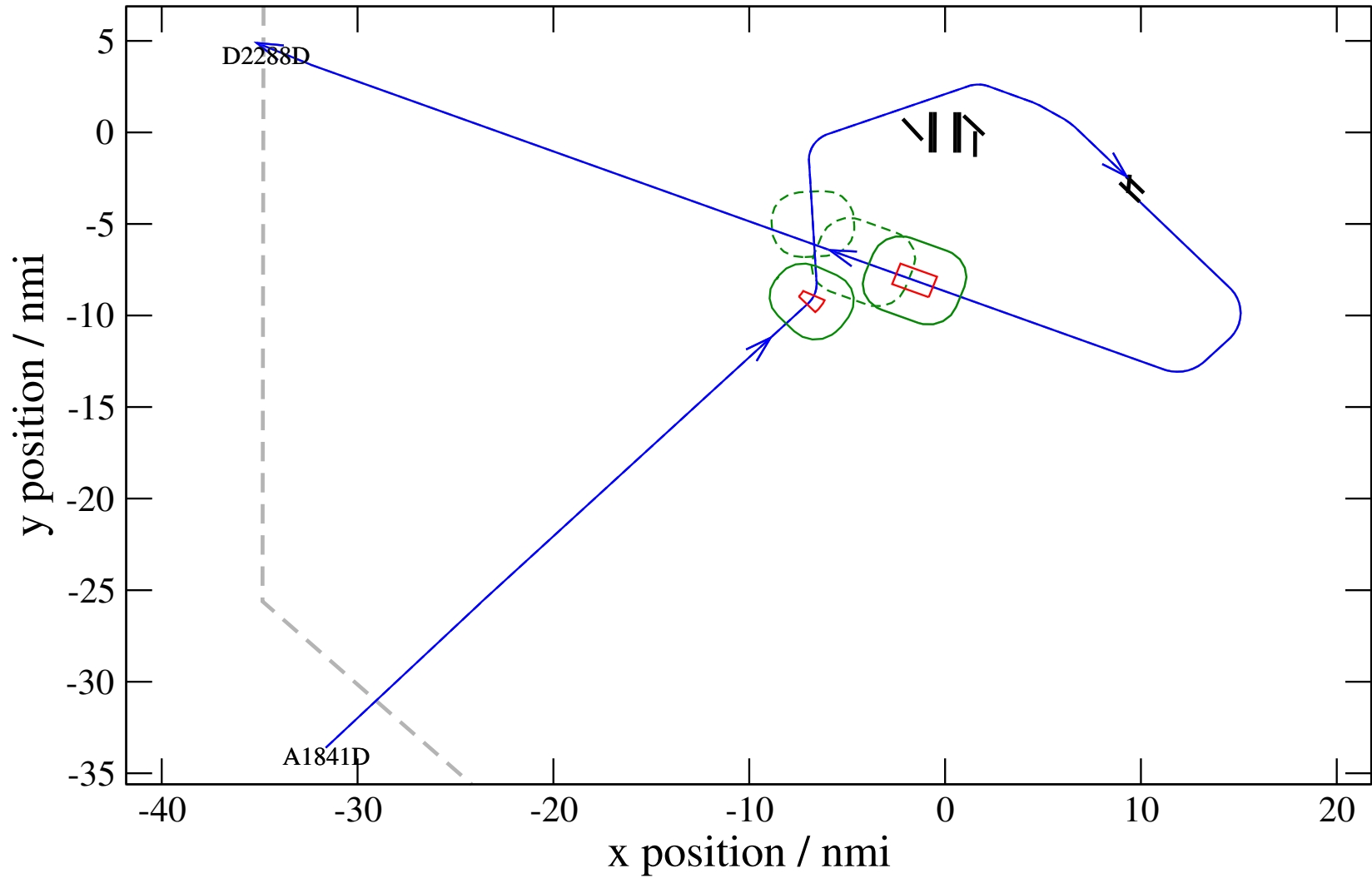
# Maneuver Altitude Profiles

+ A1841D-D2288D 0.025V->1.271V: A1841D temp alt 6.0 kft, 2.0 Min (+0 s) 1841-2288-44



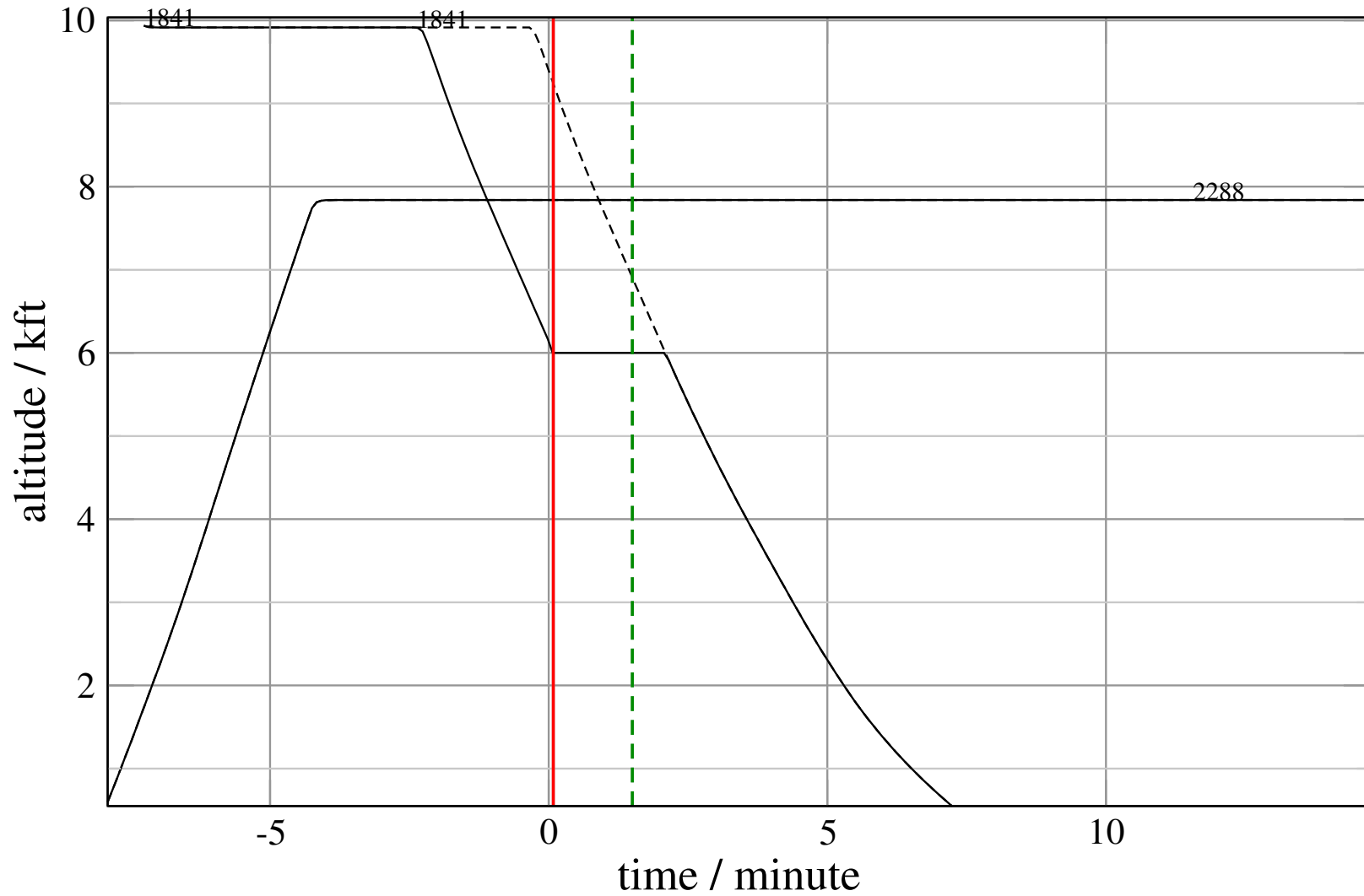
# Maneuver Planview

+ A1841D-D2288D 0.515H->1.403H: A1841D temp alt 6.0 kft, 2.0 Min (+0 s) 1841-2288-45



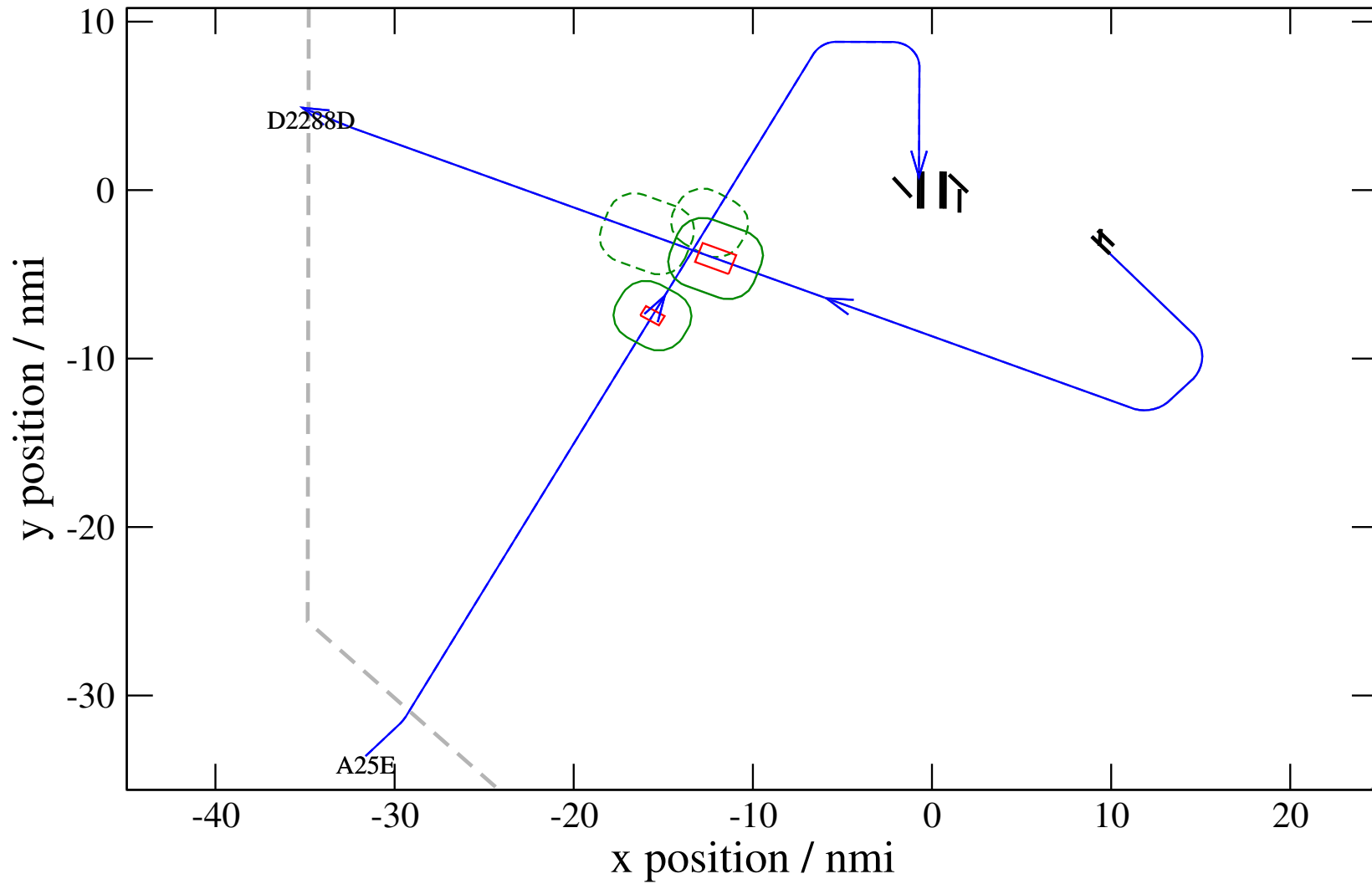
# Maneuver Altitude Profiles

+ A1841D-D2288D 0.515H->1.403H: A1841D temp alt 6.0 kft, 2.0 Min (+0 s) 1841-2288-45



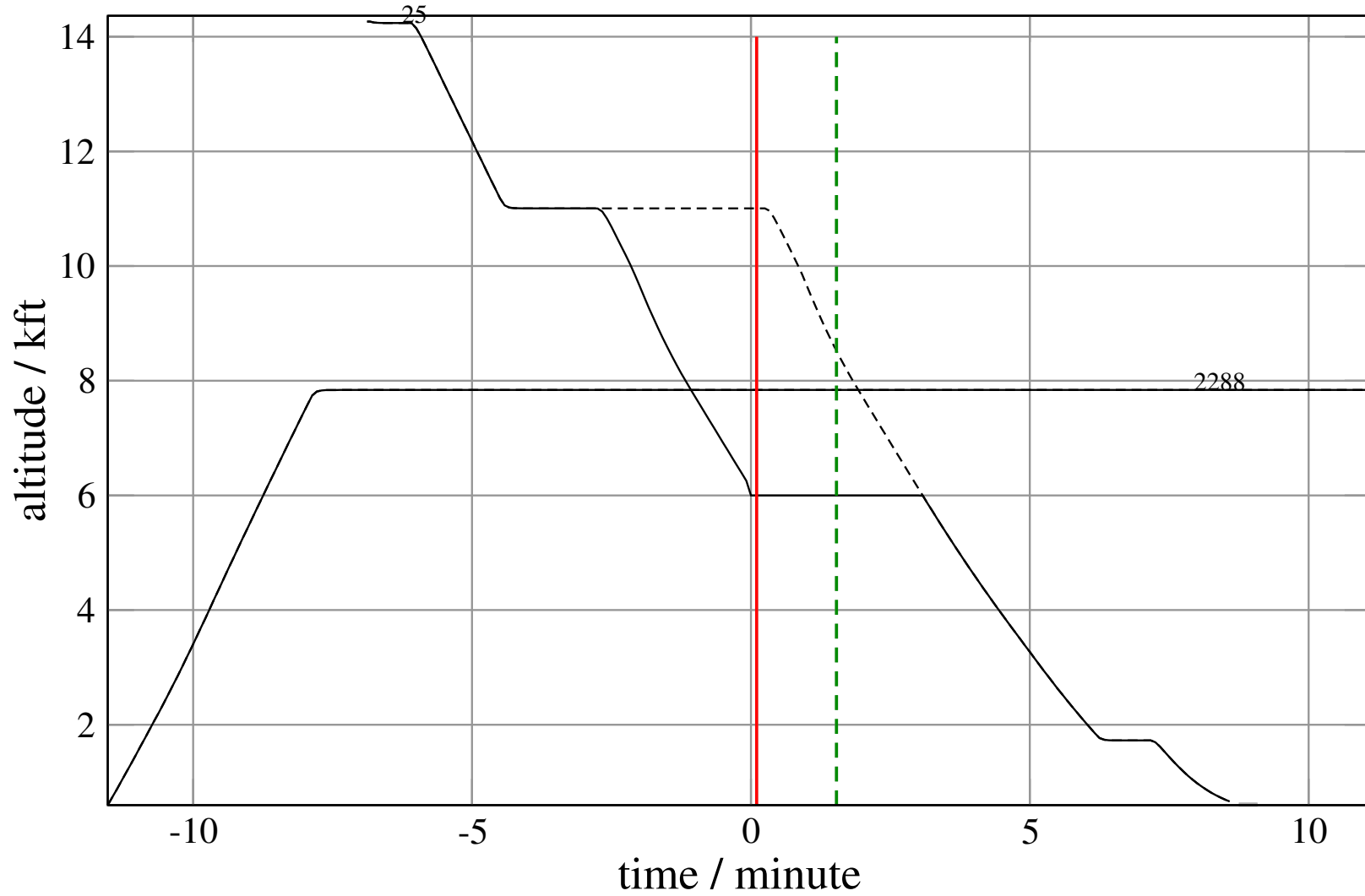
# Maneuver Planview

+ A25E-D2288D 0.794V->1.435V: A25E temp alt 6.0 kft, 3.0 Min (+0 s) 25-2288-37



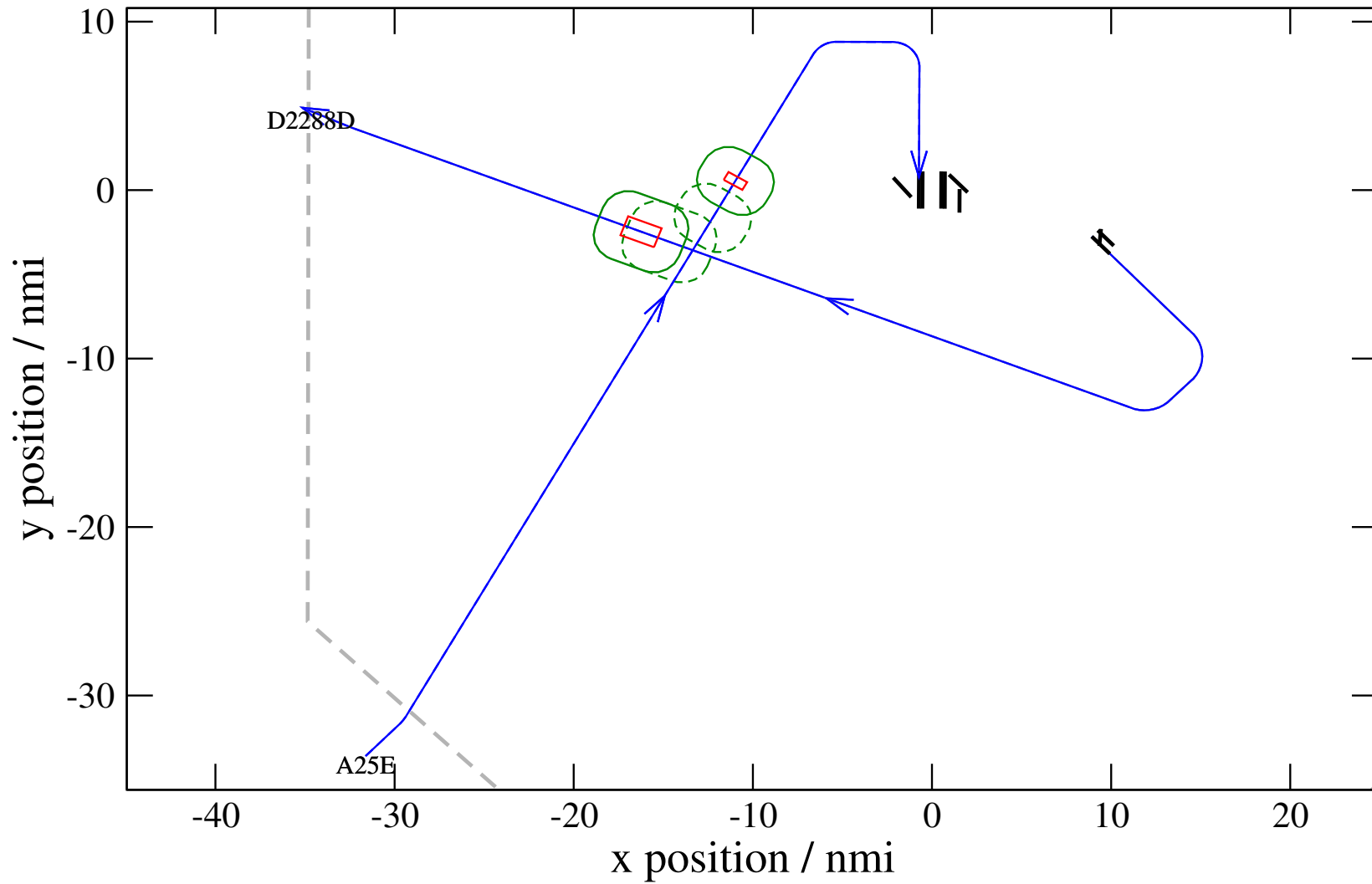
# Maneuver Altitude Profiles

+ A25E-D2288D 0.794V->1.435V: A25E temp alt 6.0 kft, 3.0 Min (+0 s) 25-2288-37



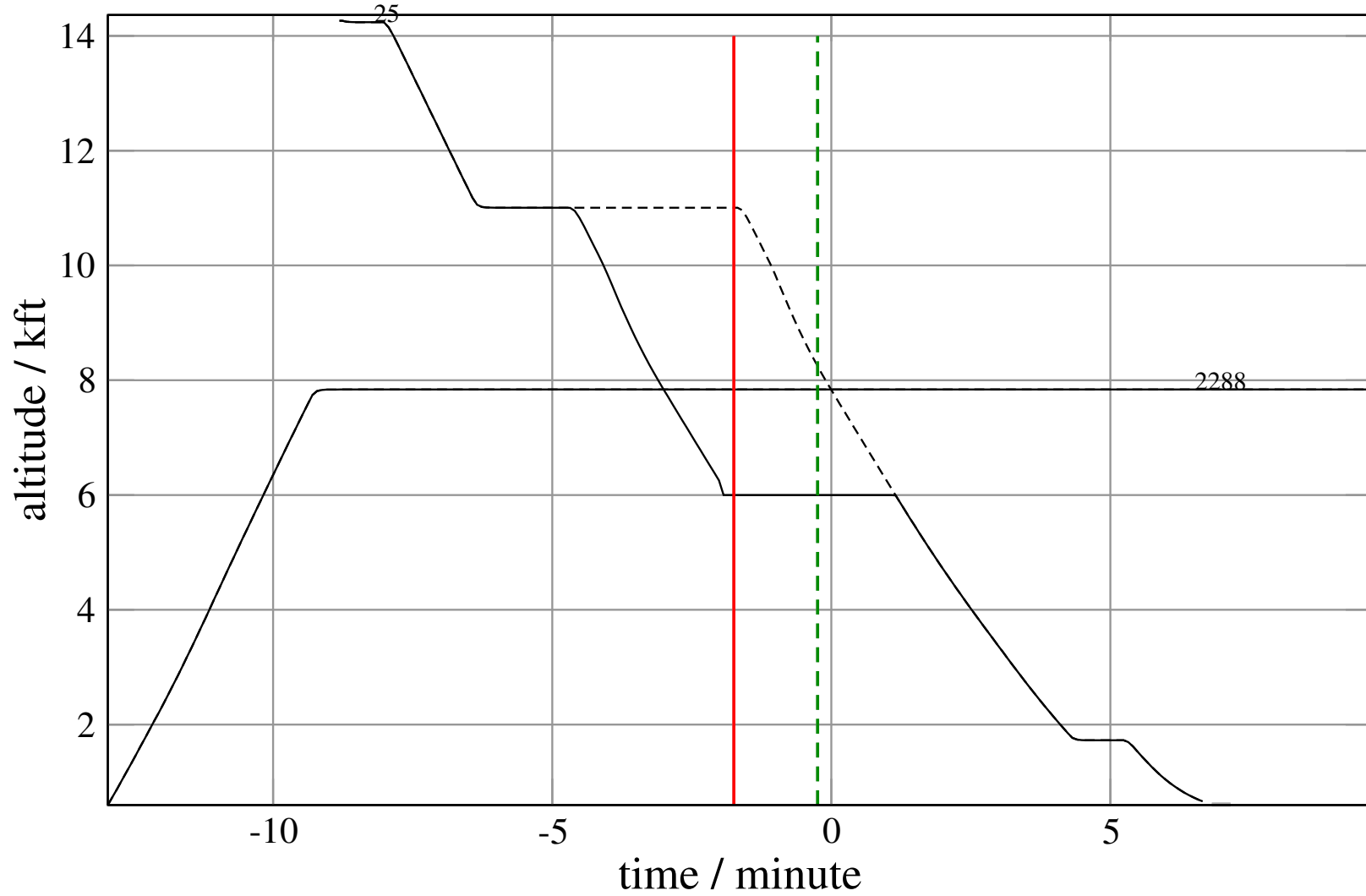
# Maneuver Planview

+ A25E-D2288D 0.658H->1.502H: A25E temp alt 6.0 kft, 3.0 Min (+0 s) 25-2288-38



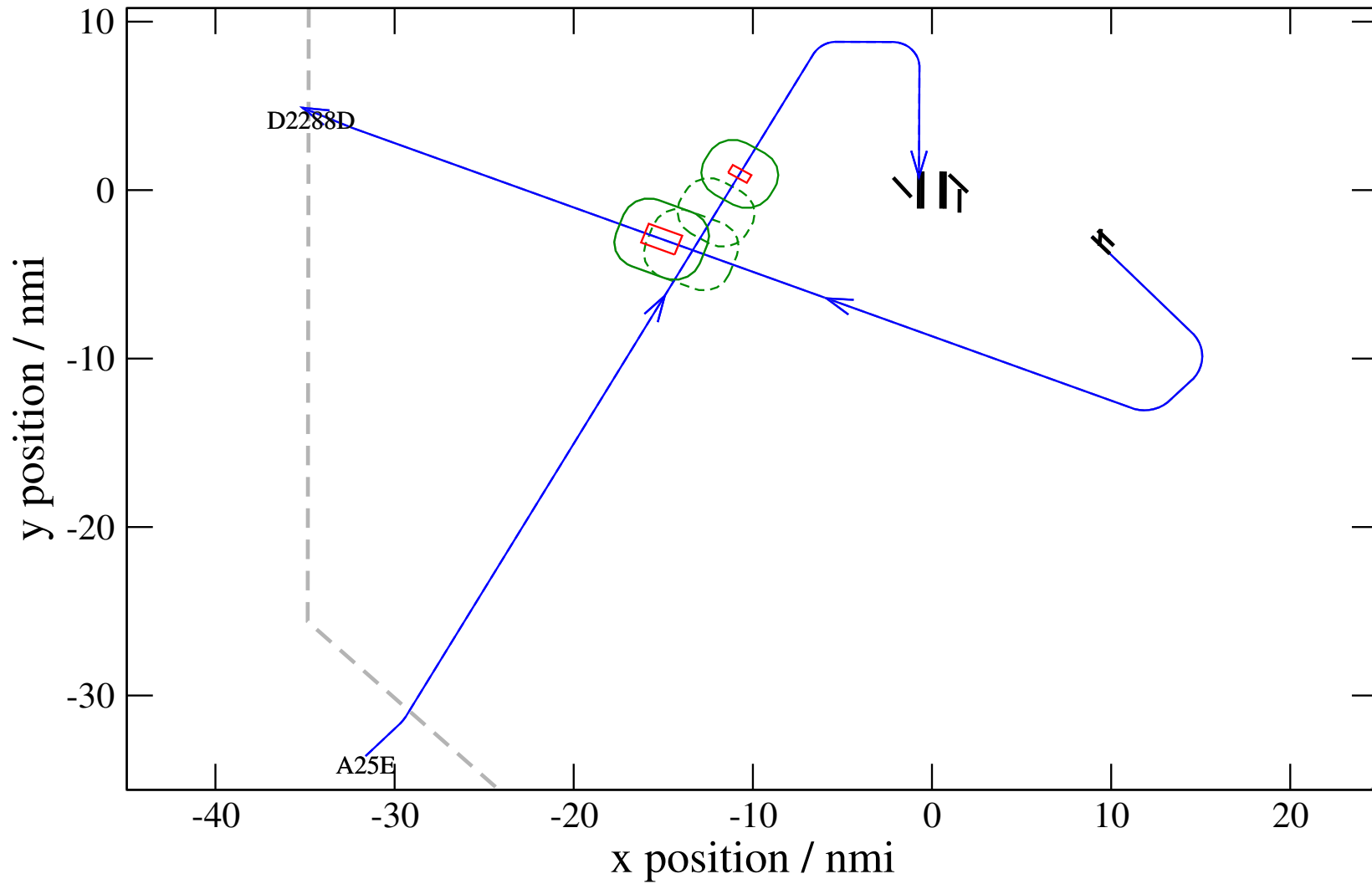
# Maneuver Altitude Profiles

+ A25E-D2288D 0.658H->1.502H: A25E temp alt 6.0 kft, 3.0 Min (+0 s) 25-2288-38



# Maneuver Planview

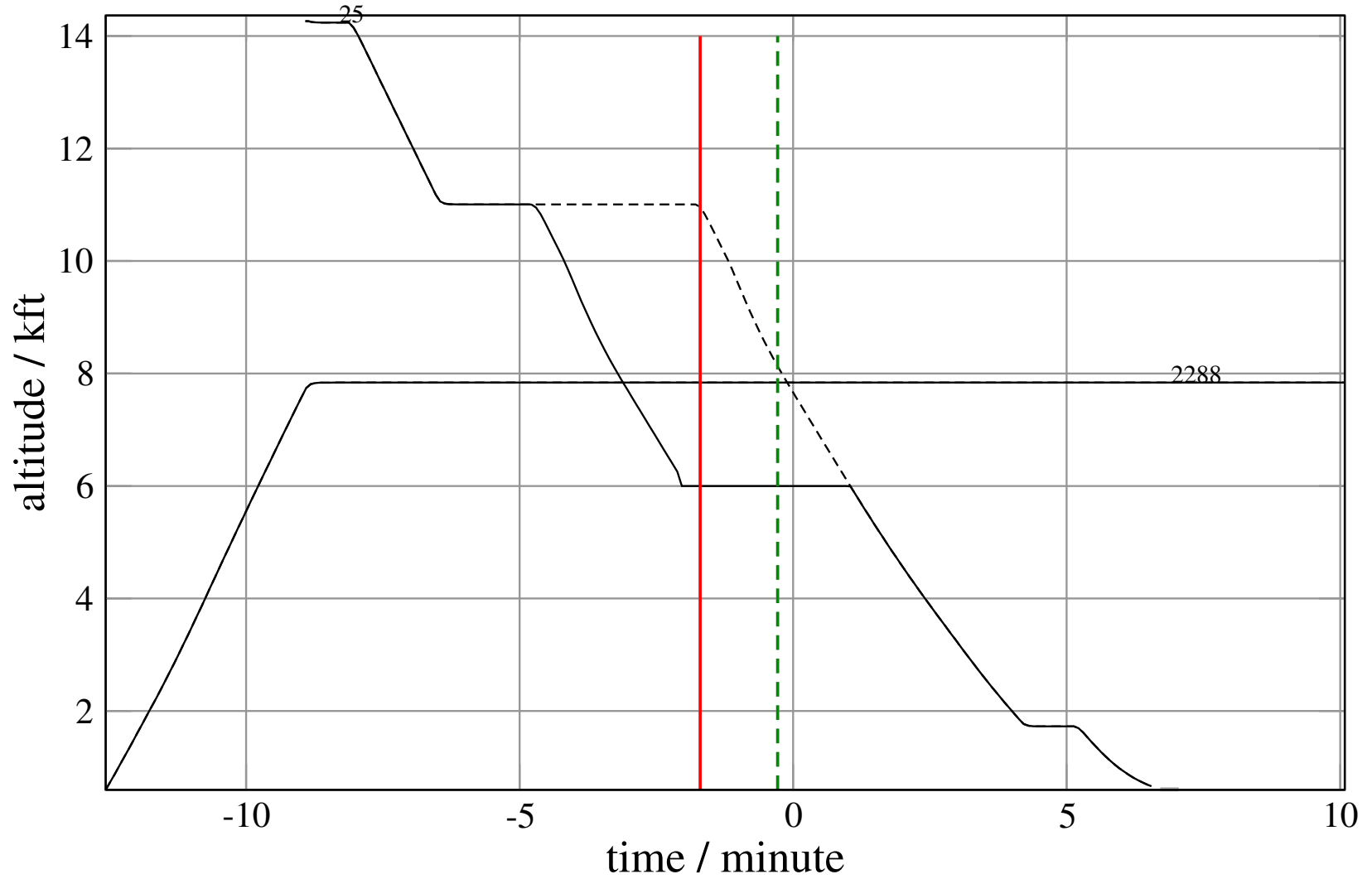
+ A25E-D2288D 0.623V->1.511H: A25E temp alt 6.0 kft, 3.0 Min (+0 s) 25-2288-39





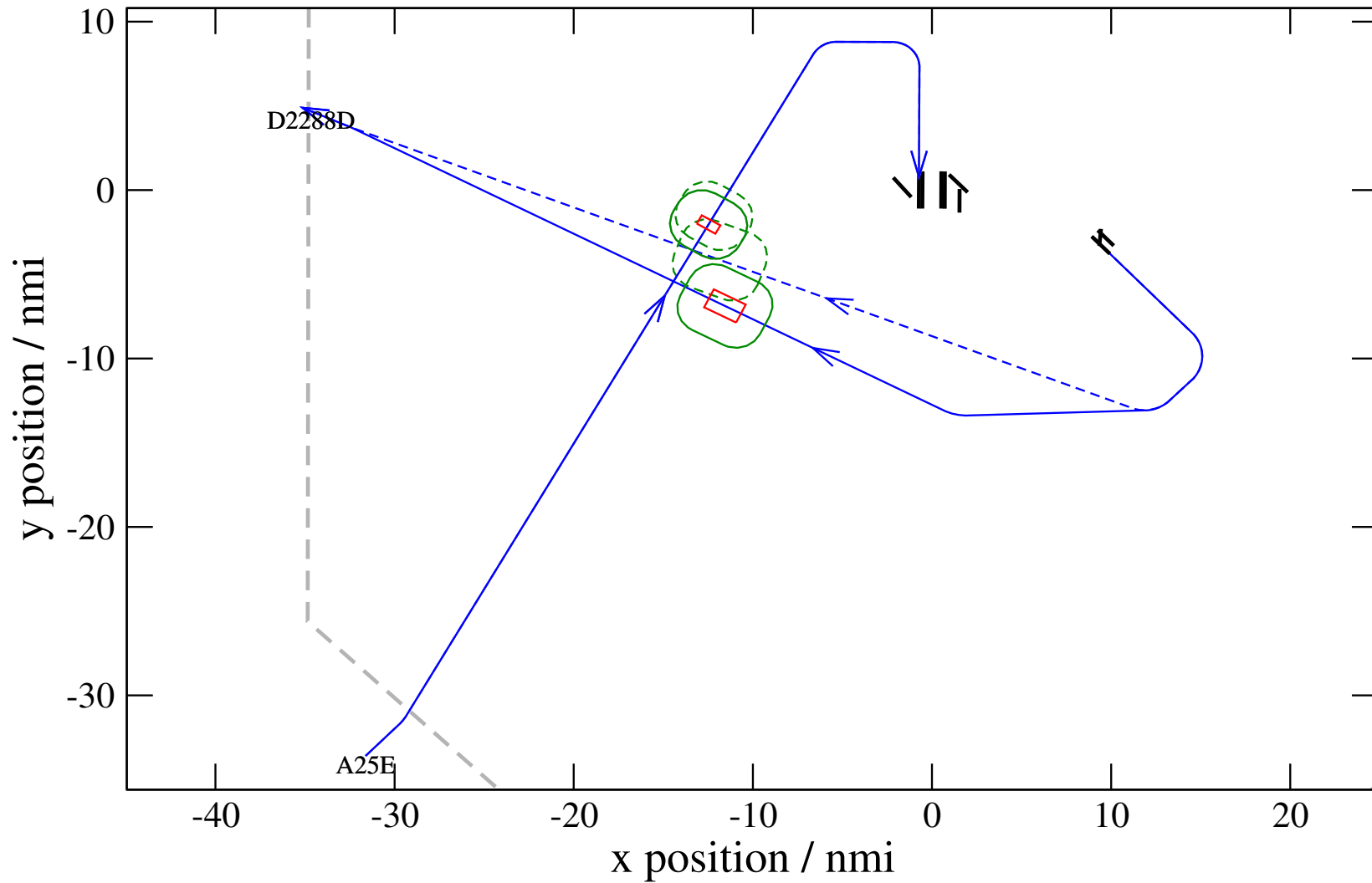
# Maneuver Altitude Profiles

+ A25E-D2288D 0.623V->1.511H: A25E temp alt 6.0 kft, 3.0 Min (+0 s) 25-2288-39



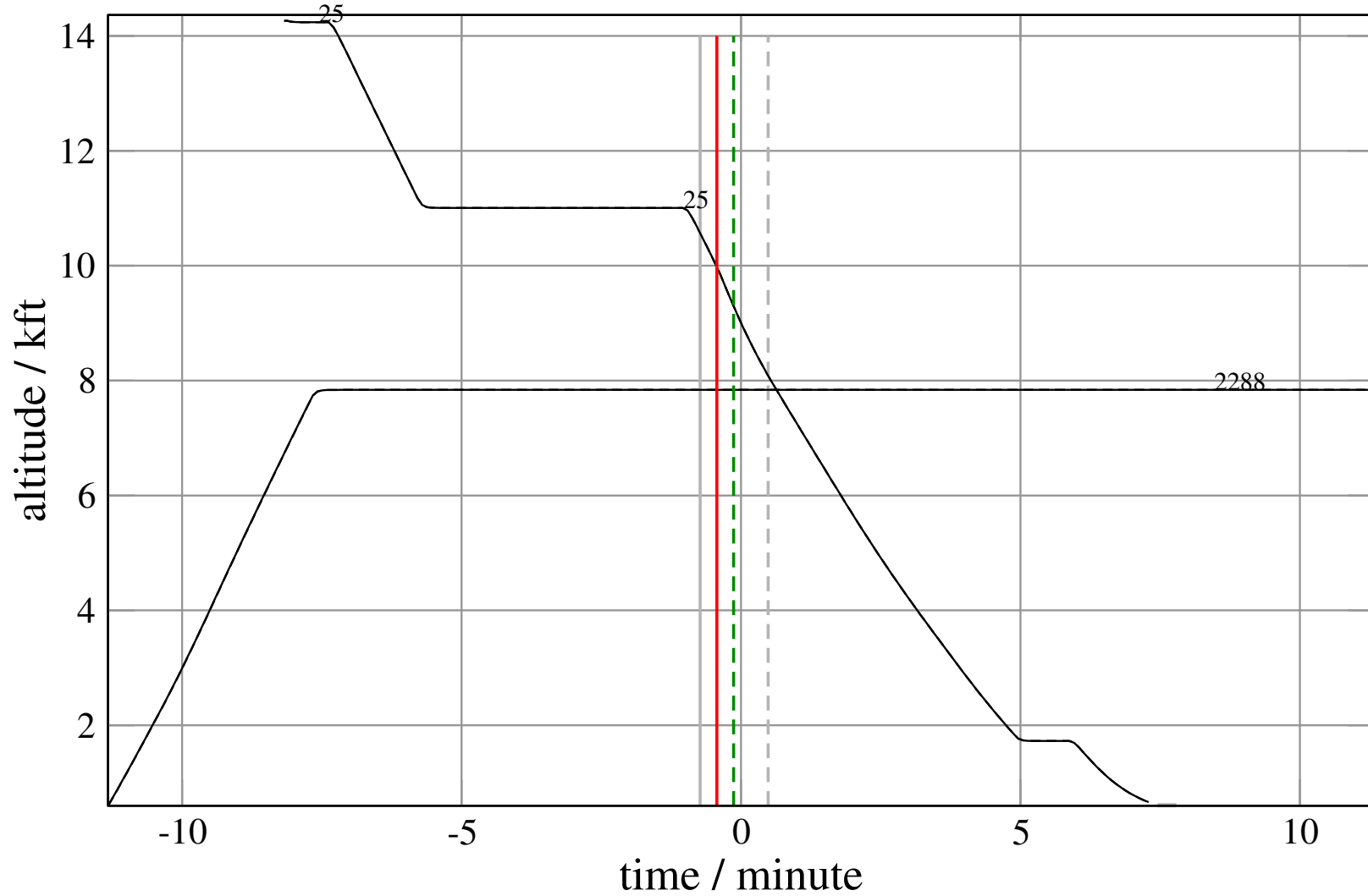
# Maneuver Planview

+ D2288D-A25E 0.620H->1.101H: D2288D reroute2 0 nm, 40 deg, 12 nm (+19 s) 25-2288-40



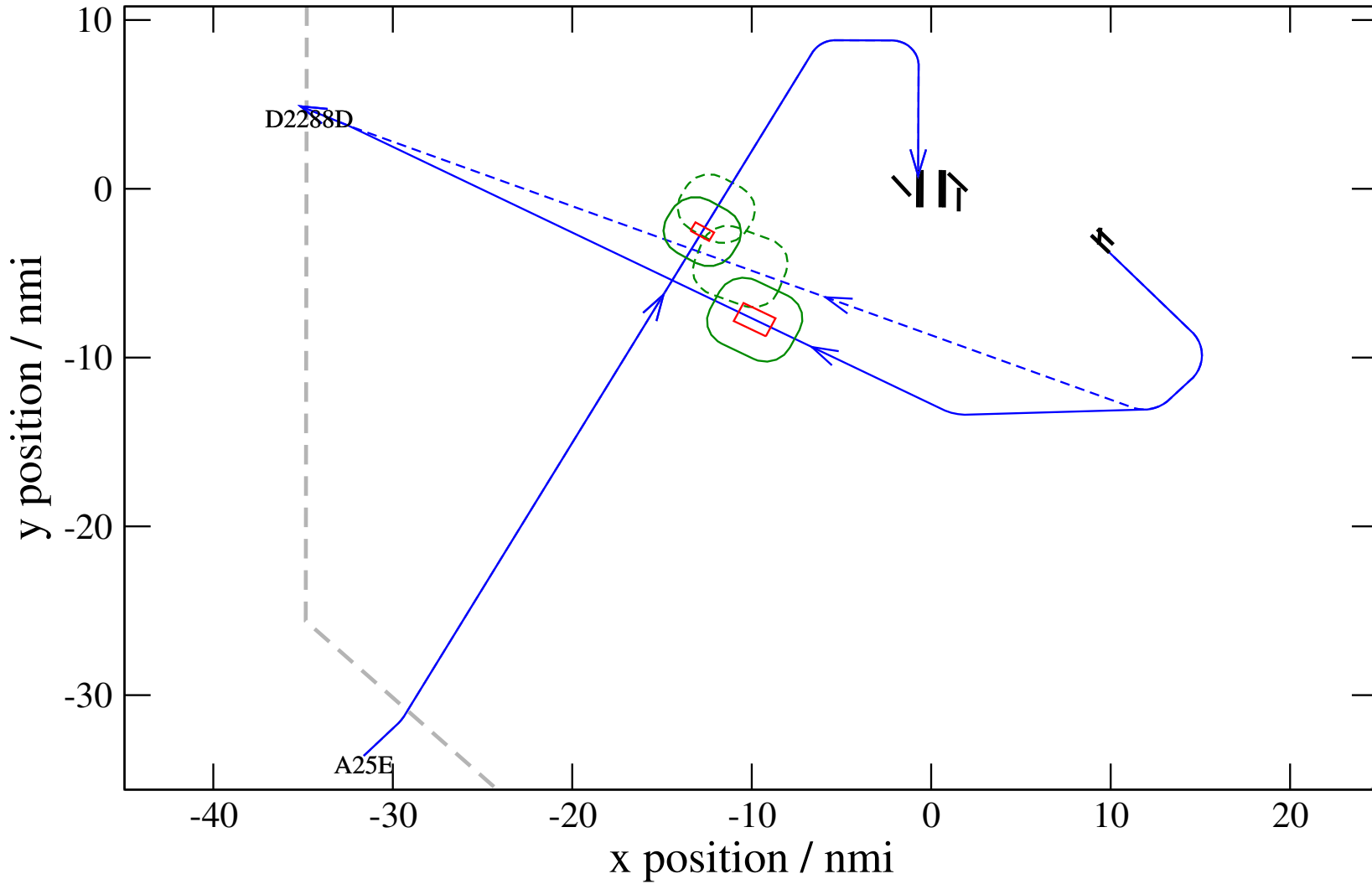
# Maneuver Altitude Profiles

+ D2288D-A25E 0.620H->1.101H: D2288D reroute2 0 nm, 40 deg, 12 nm (+19 s) 25-2288-40



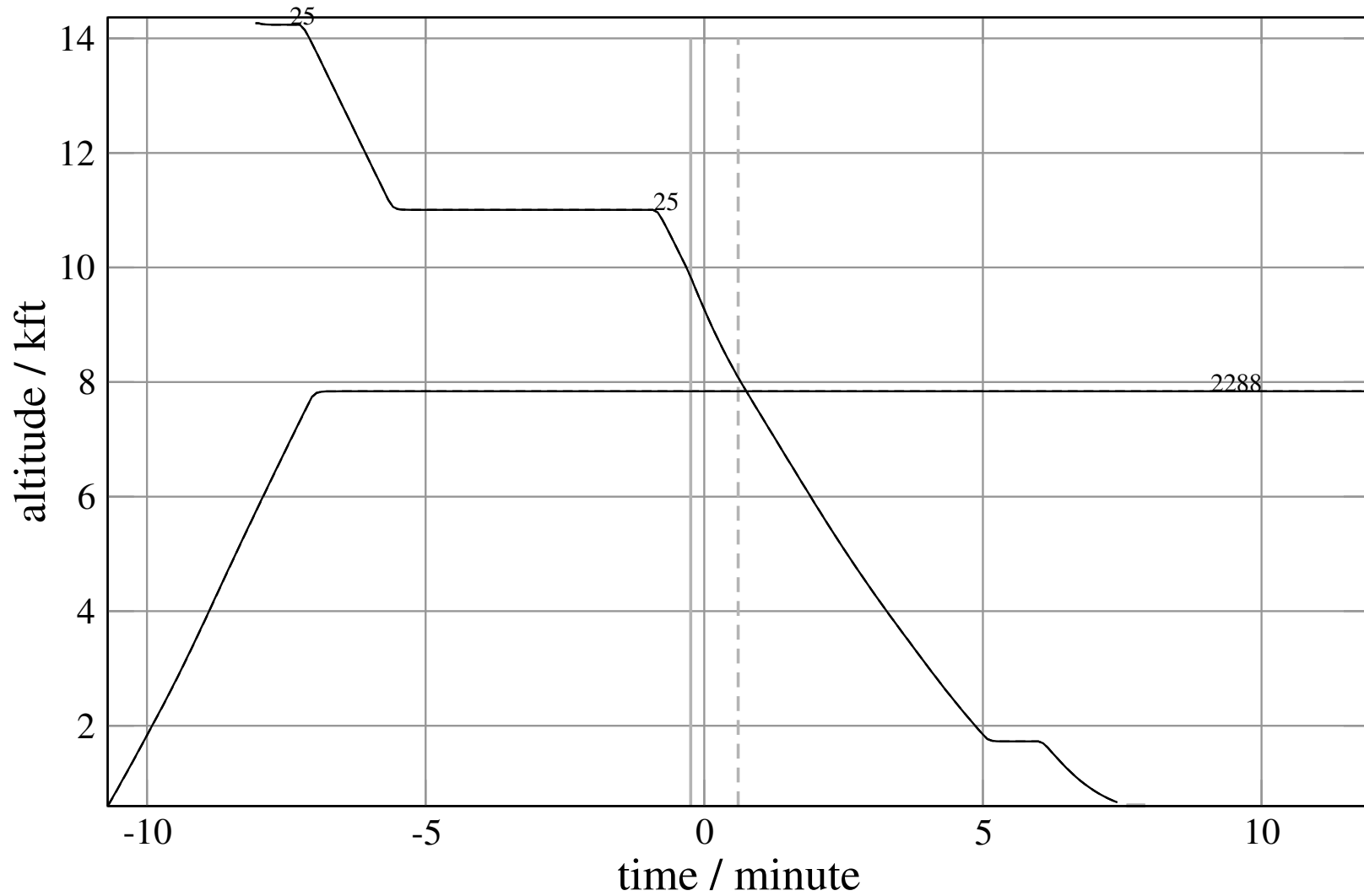
# Maneuver Planview

+ D2288D-A25E 0.662H->1.385H: D2288D reroute2 0 nm, 40 deg, 12 nm (+19 s) 25-2288-41



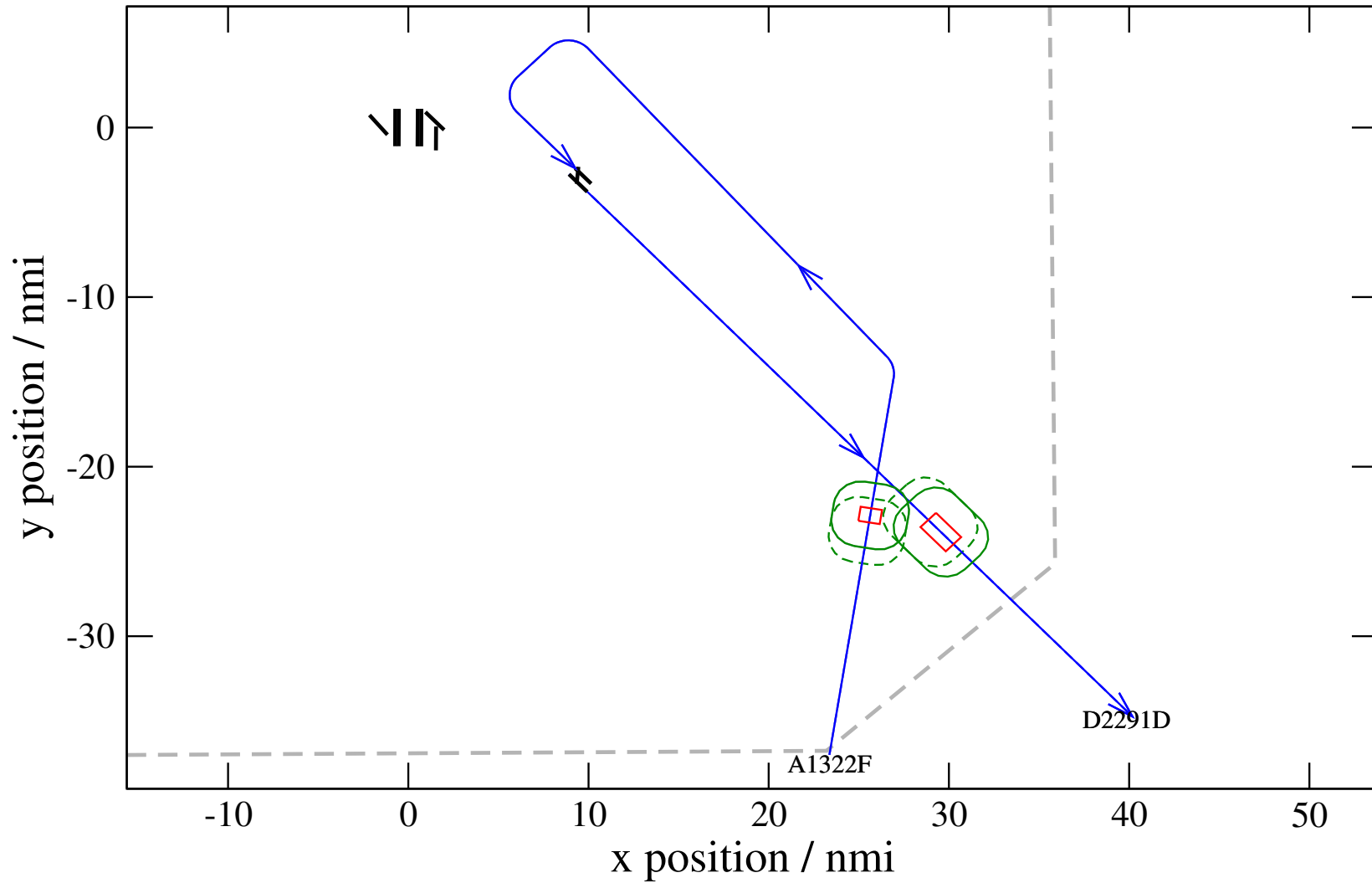
# Maneuver Altitude Profiles

+ D2288D-A25E 0.662H->1.385H: D2288D reroute2 0 nm, 40 deg, 12 nm (+19 s) 25-2288-41



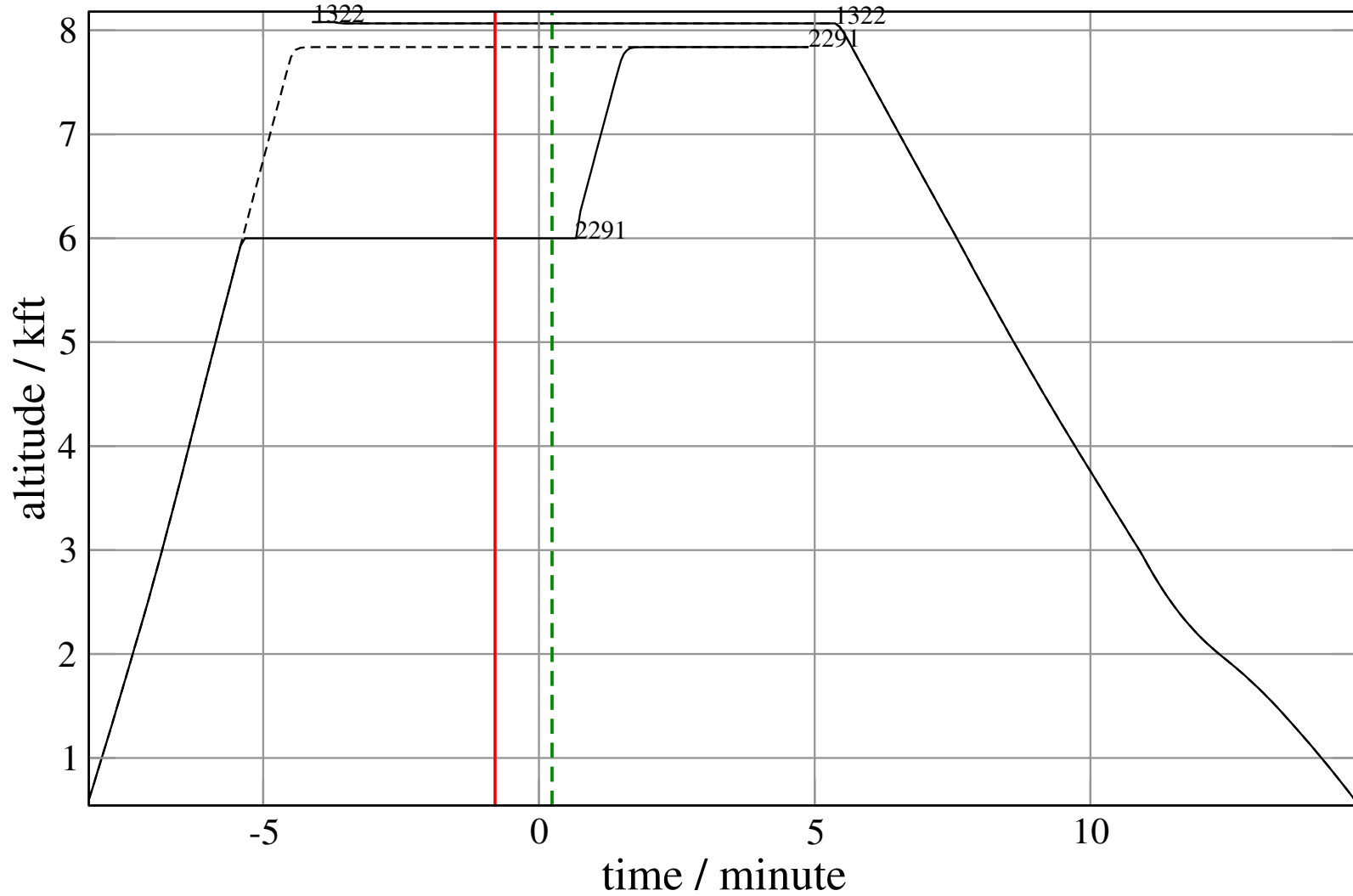
# Maneuver Planview

+ D2291D-A1322F 0.591H->1.343V: D2291D temp alt 6.0 kft, 6.0 Min (+0 s) 1322-2291-19



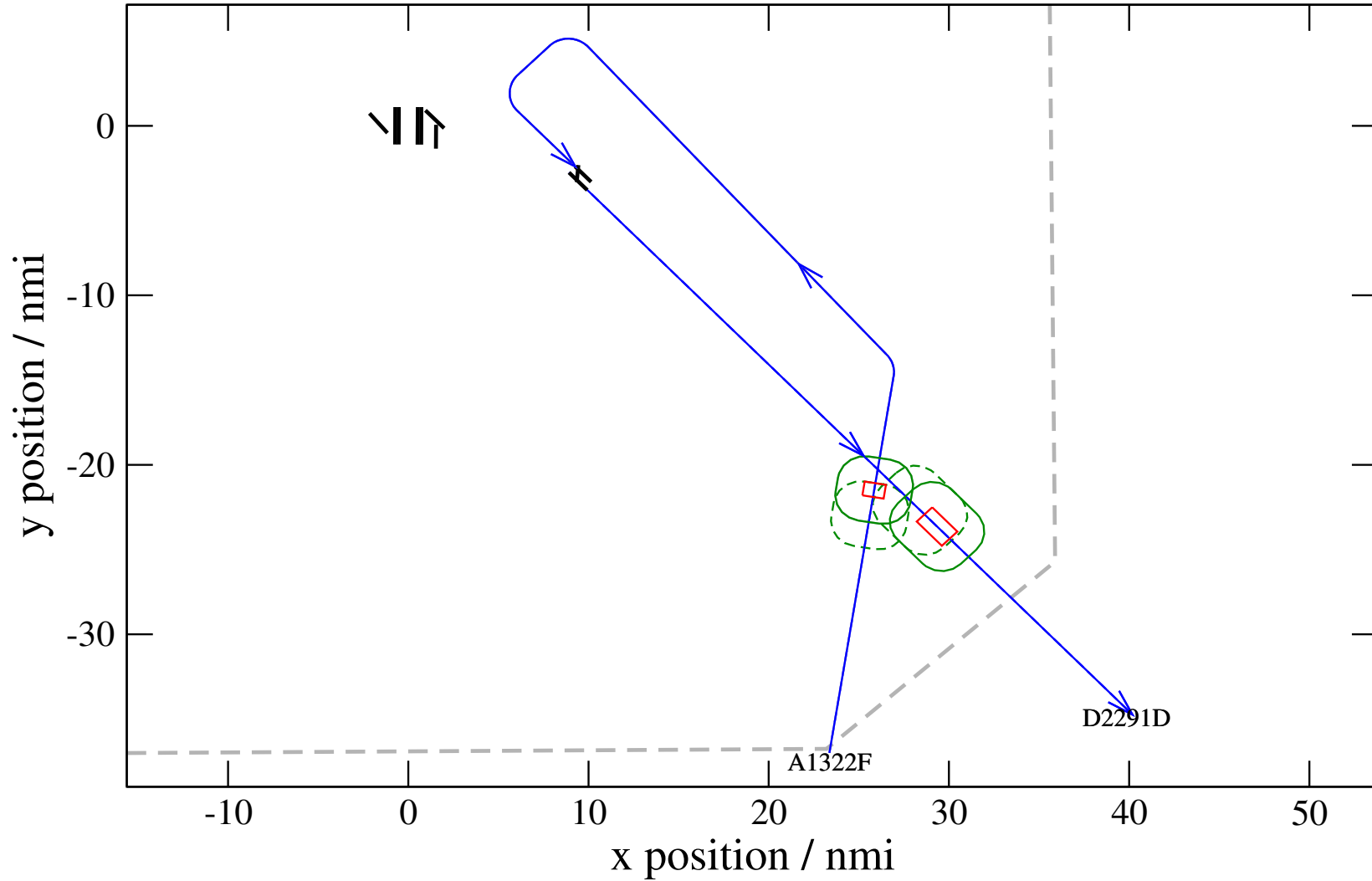
# Maneuver Altitude Profiles

+ D2291D-A1322F 0.591H->1.343V: D2291D temp alt 6.0 kft, 6.0 Min (+0 s) 1322-2291-19



# Maneuver Planview

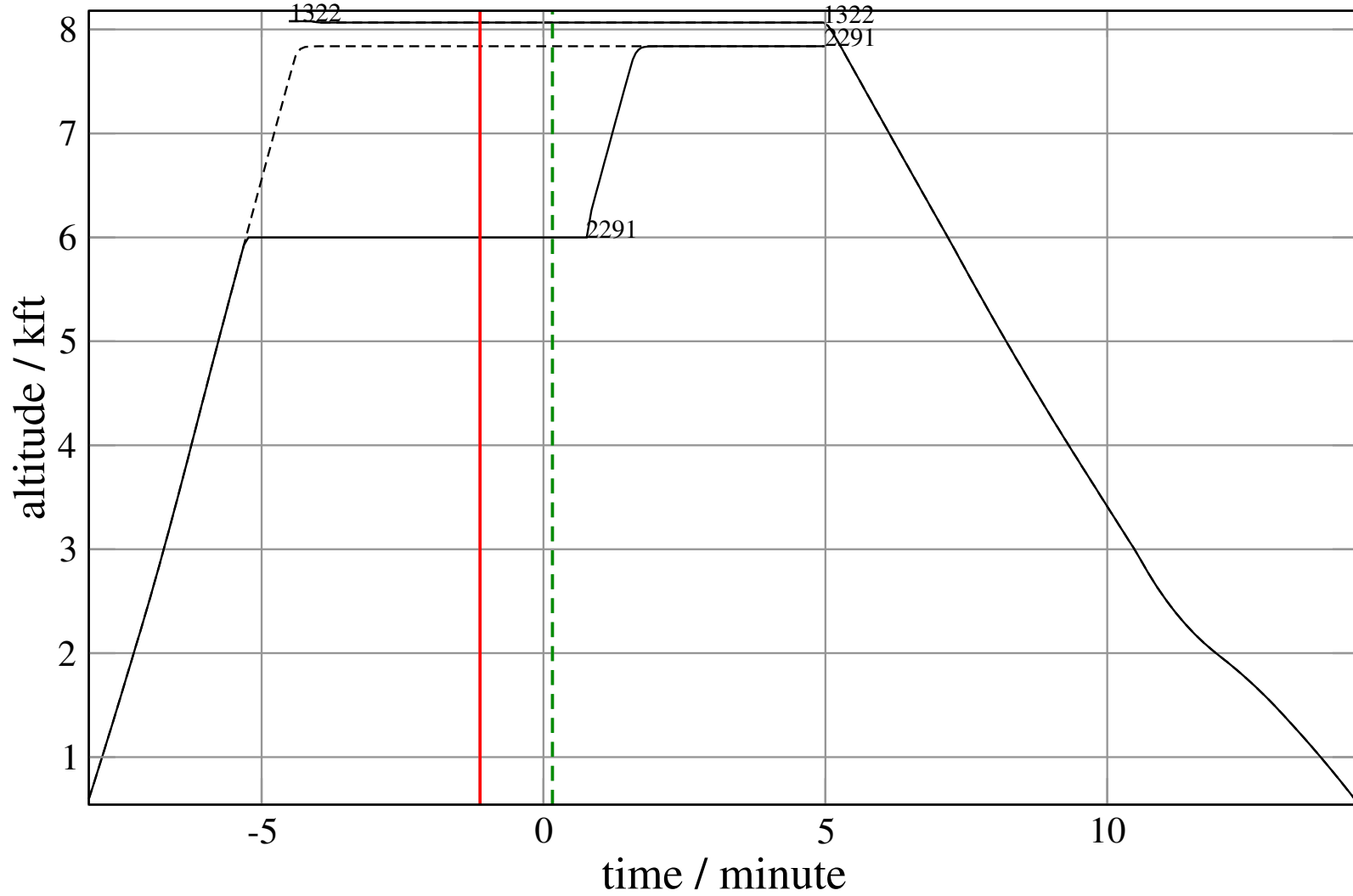
+ D2291D-A1322F 0.346H->1.424V: D2291D temp alt 6.0 kft, 6.0 Min (+0 s) 1322-2291-20





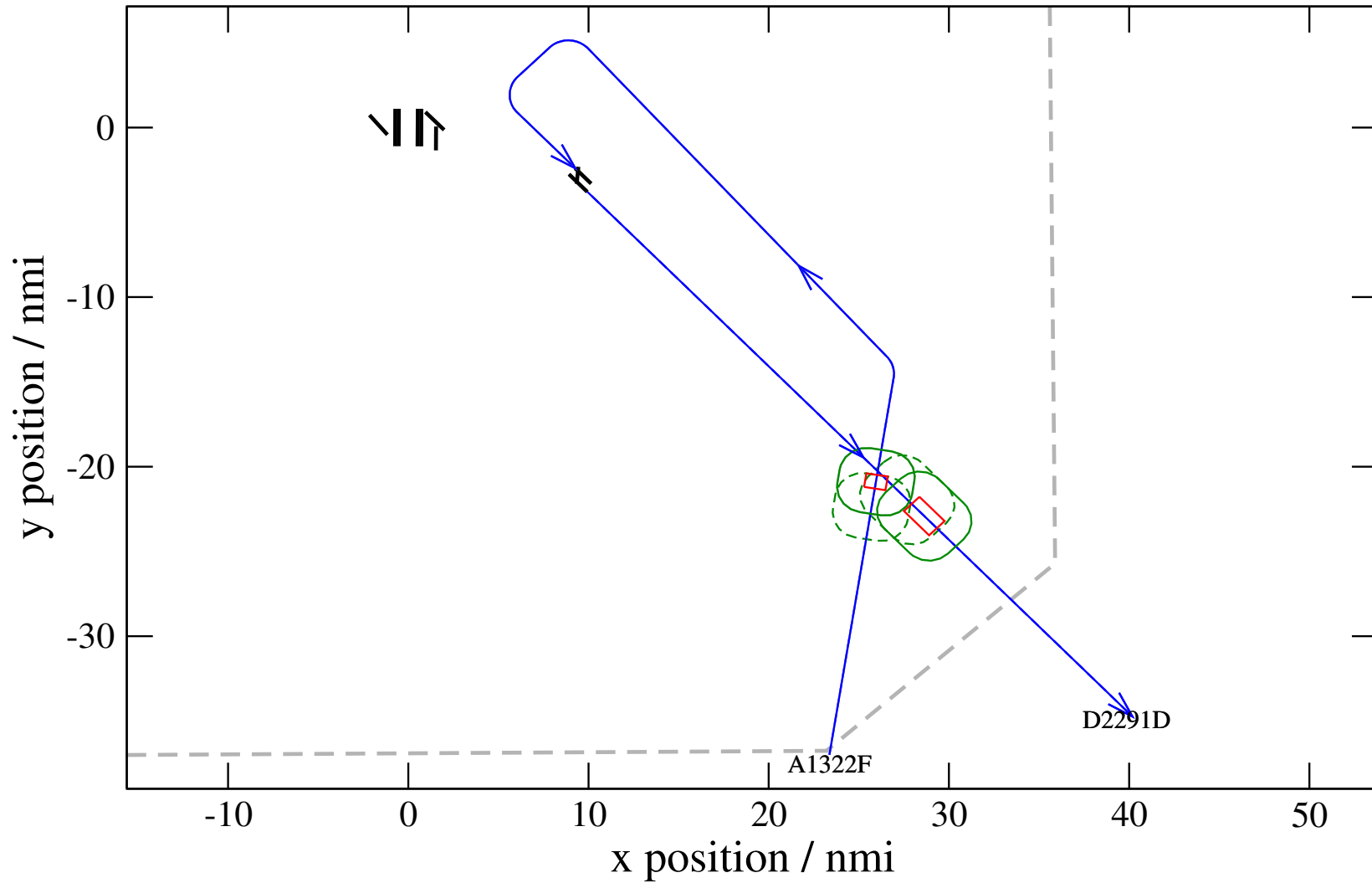
# Maneuver Altitude Profiles

+ D2291D-A1322F 0.346H->1.424V: D2291D temp alt 6.0 kft, 6.0 Min (+0 s) 1322-2291-20



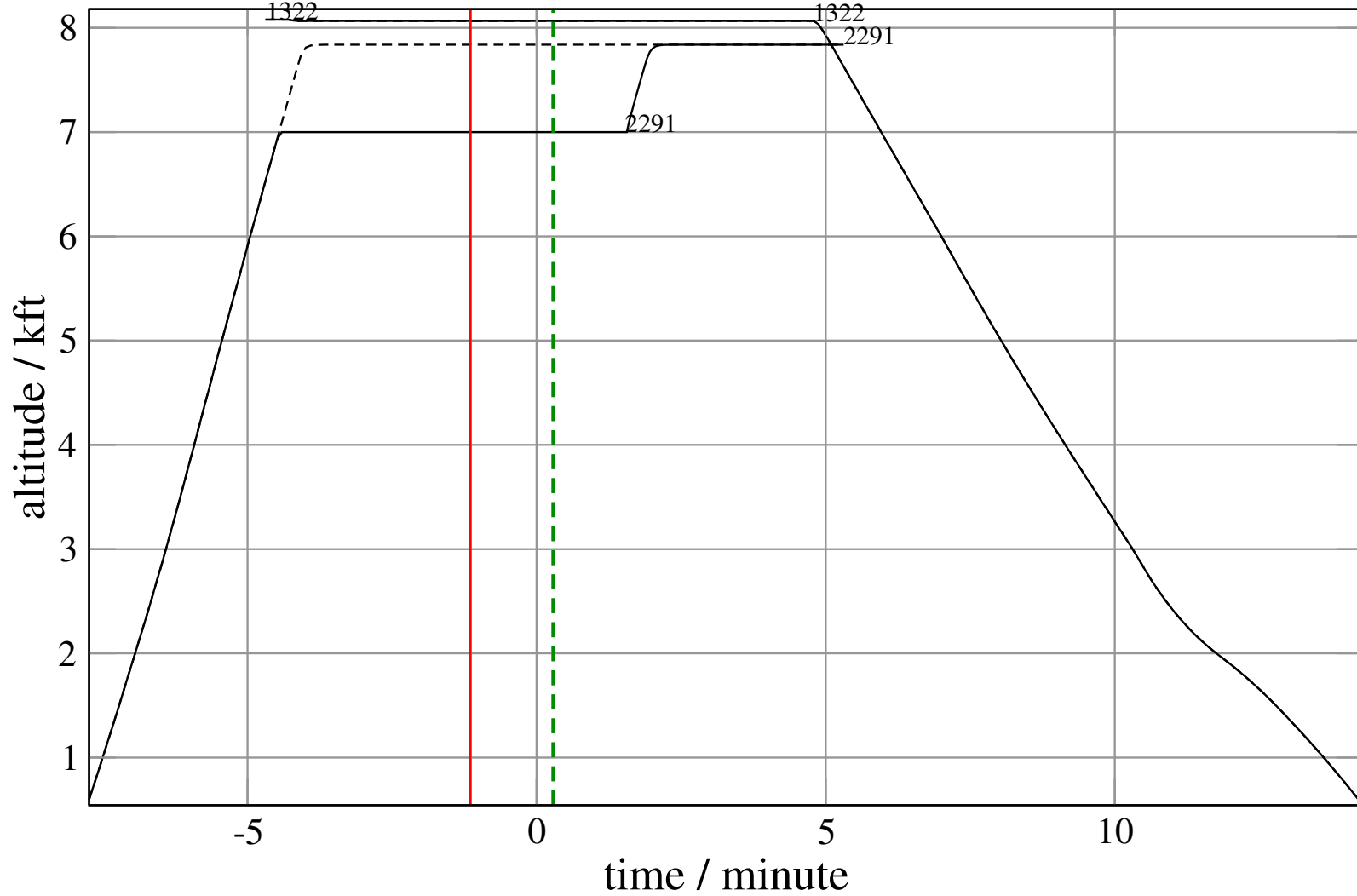
# Maneuver Planview

+ D2291D-A1322F 0.227V->1.200H: D2291D temp alt 7.0 kft, 6.0 Min (+0 s) 1322-2291-21



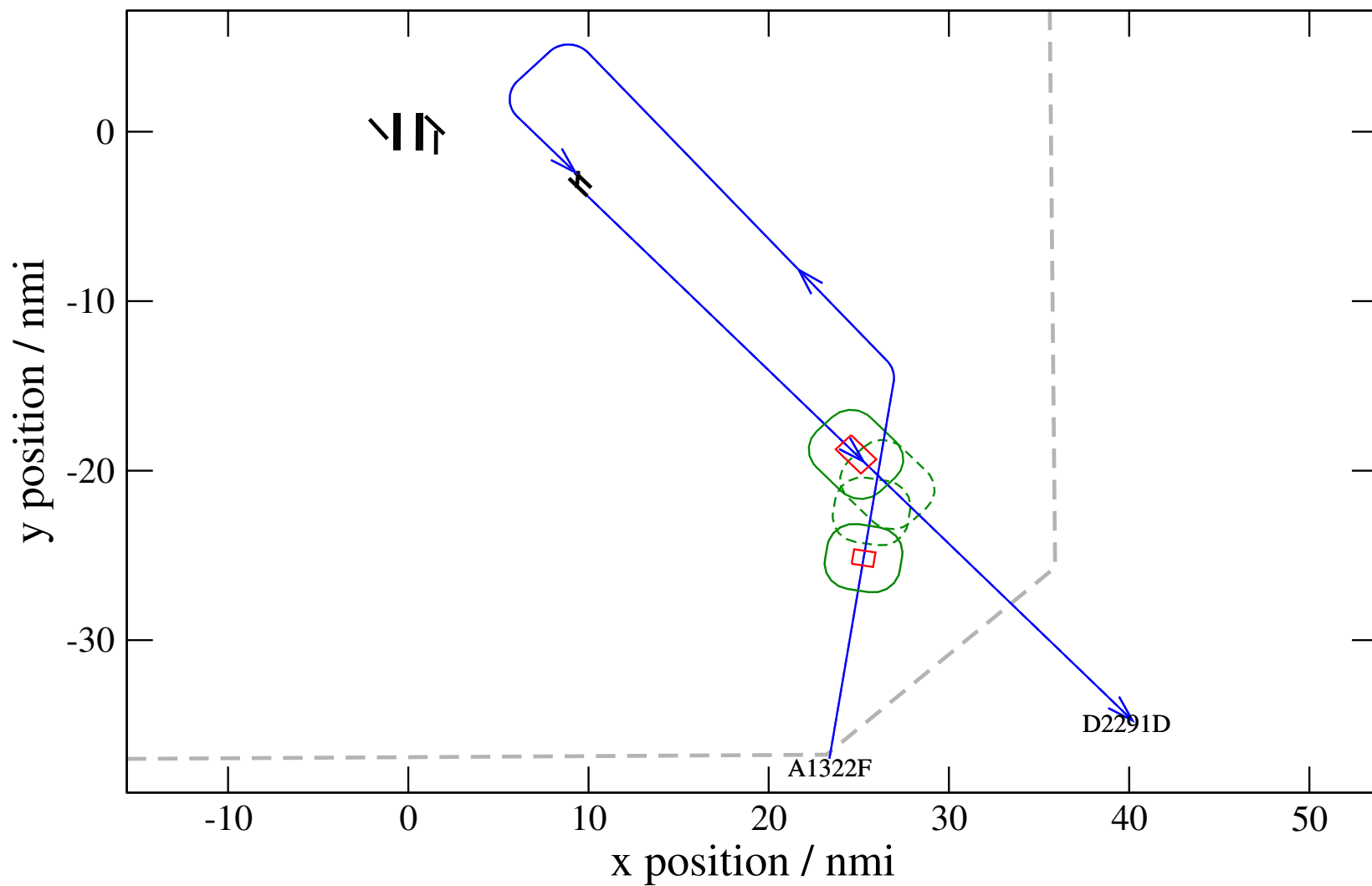
# Maneuver Altitude Profiles

+ D2291D-A1322F 0.227V->1.200H: D2291D temp alt 7.0 kft, 6.0 Min (+0 s) 1322-2291-21



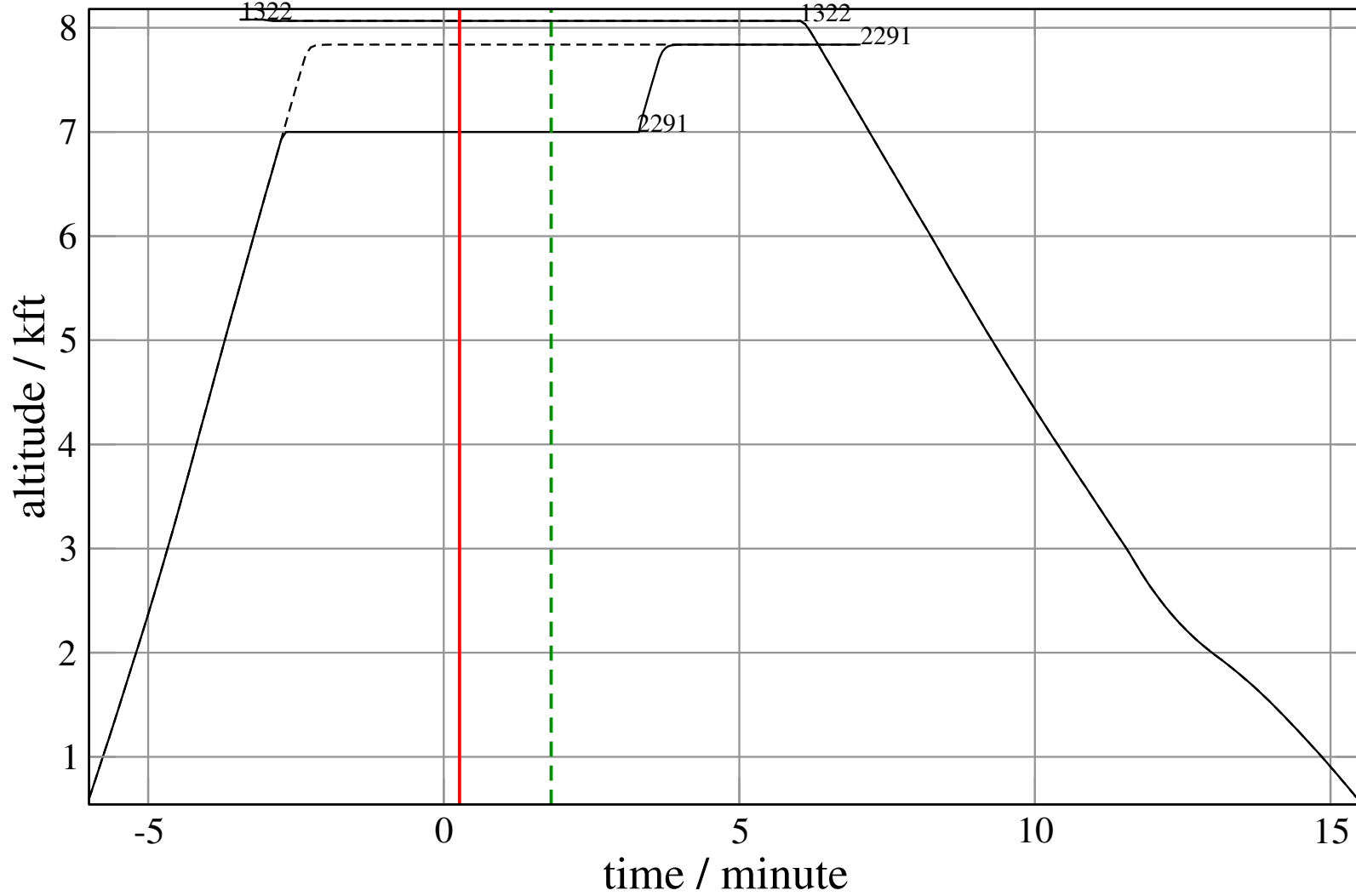
# Maneuver Planview

+ D2291D-A1322F 0.227V->1.500V: D2291D temp alt 7.0 kft, 6.0 Min (+0 s) 1322-2291-22



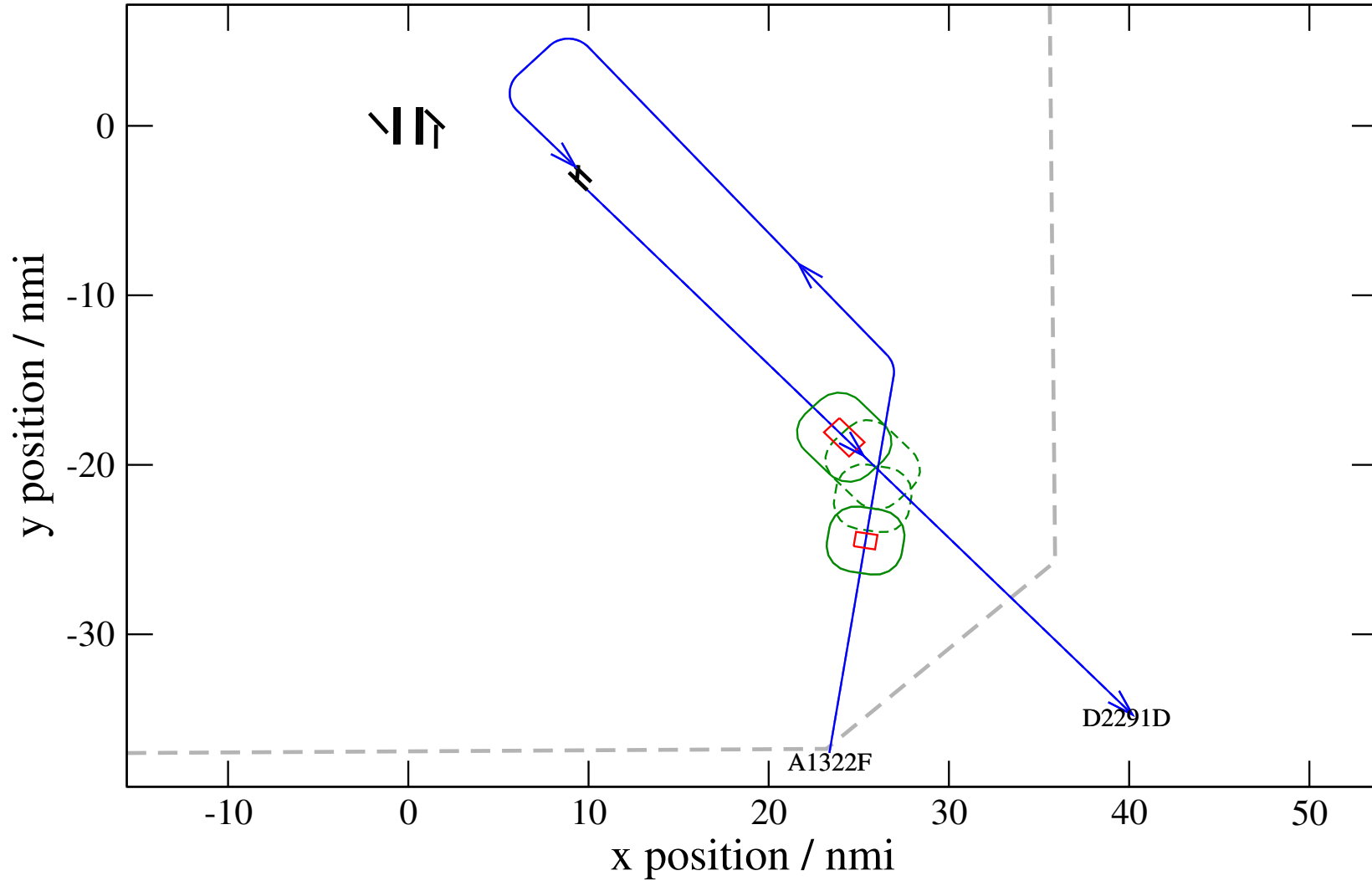
# Maneuver Altitude Profiles

+ D2291D-A1322F 0.227V->1.500V: D2291D temp alt 7.0 kft, 6.0 Min (+0 s) 1322-2291-22



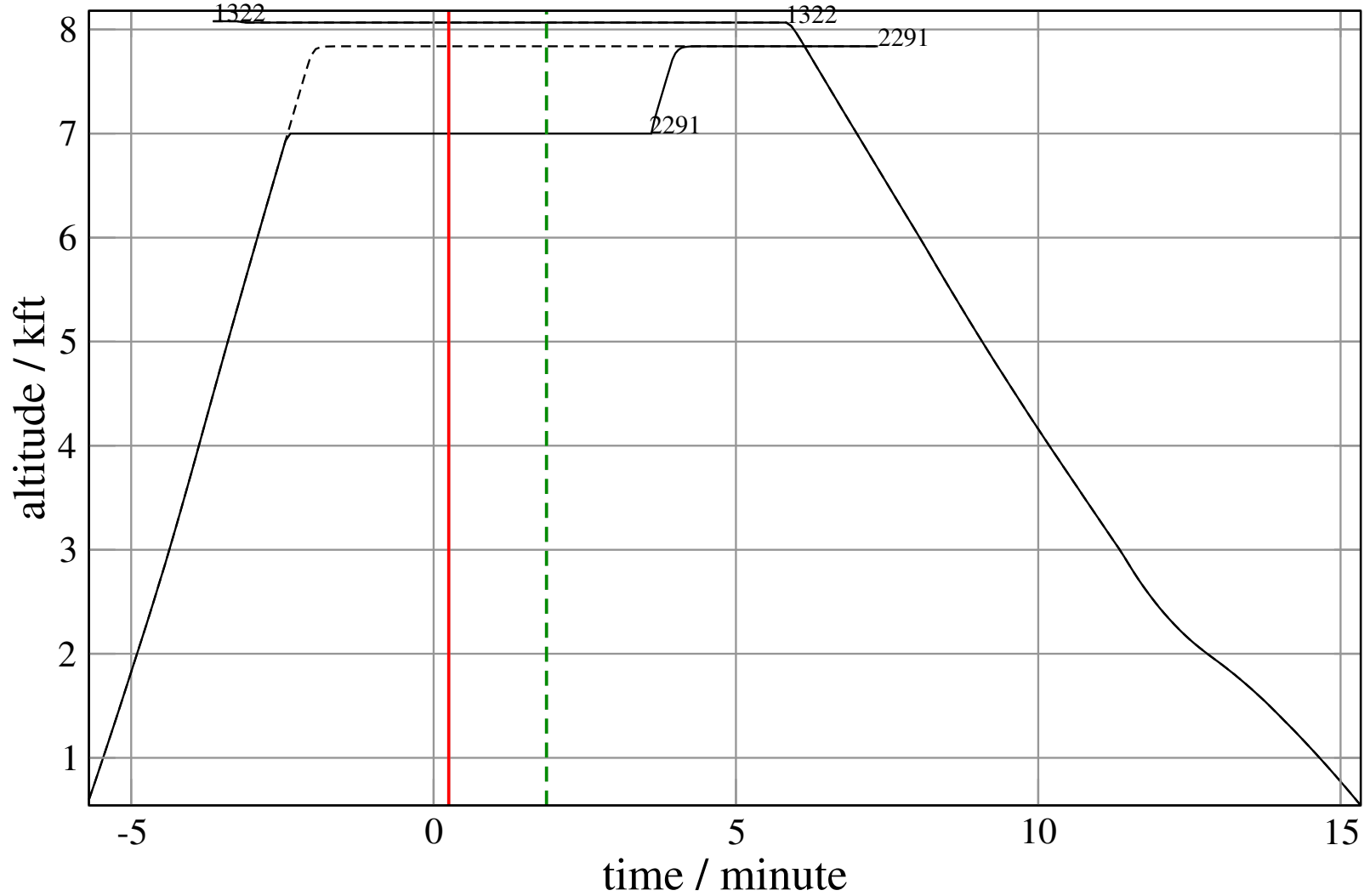
# Maneuver Planview

+ D2291D-A1322F 0.227V->1.500V: D2291D temp alt 7.0 kft, 6.0 Min (+0 s) 1322-2291-23



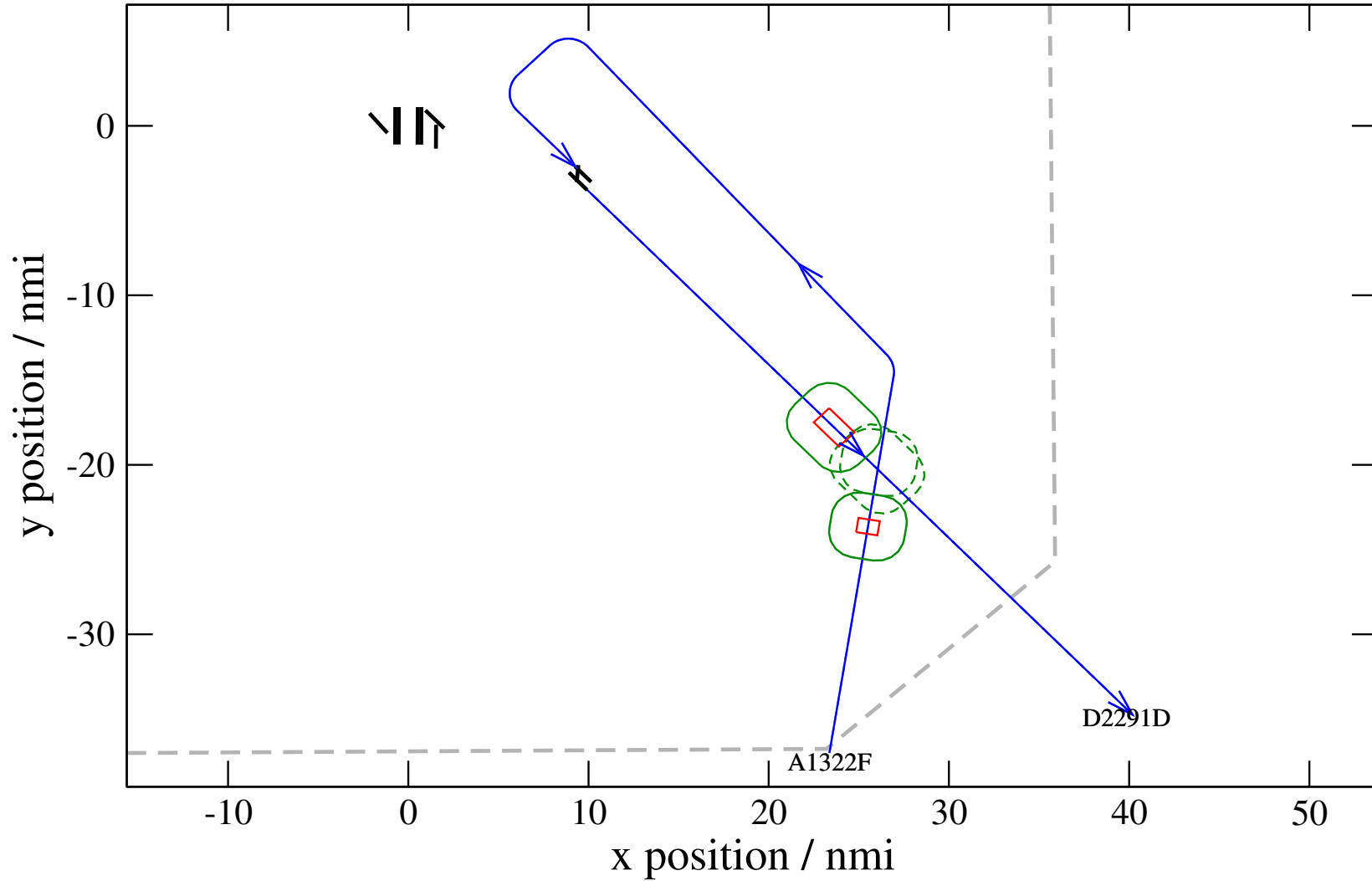
# Maneuver Altitude Profiles

+ D2291D-A1322F 0.227V->1.500V: D2291D temp alt 7.0 kft, 6.0 Min (+0 s) 1322-2291-23



# Maneuver Planview

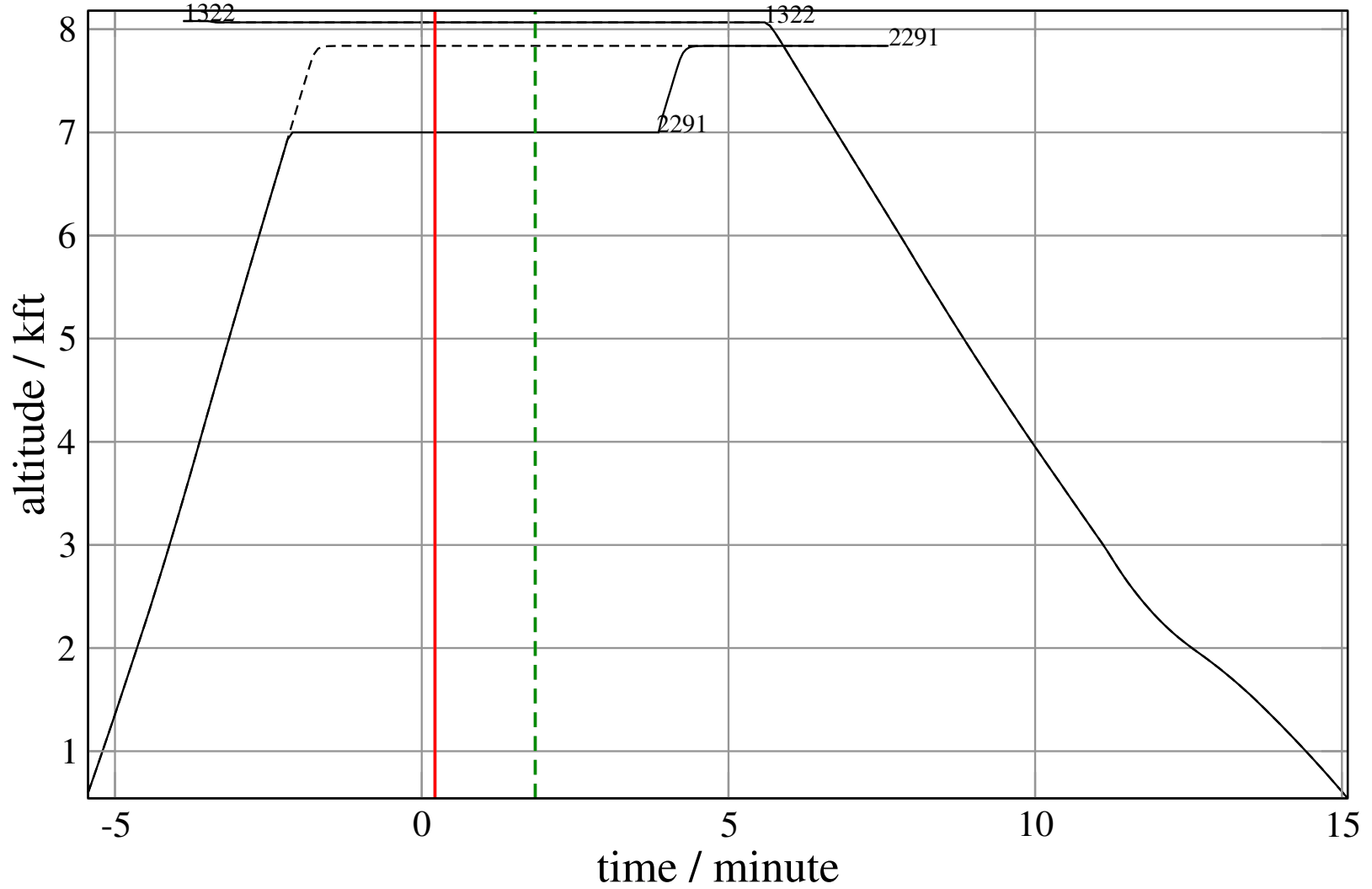
+ D2291D-A1322F 0.227V->1.500V: D2291D temp alt 7.0 kft, 6.0 Min (+0 s) 1322-2291-24





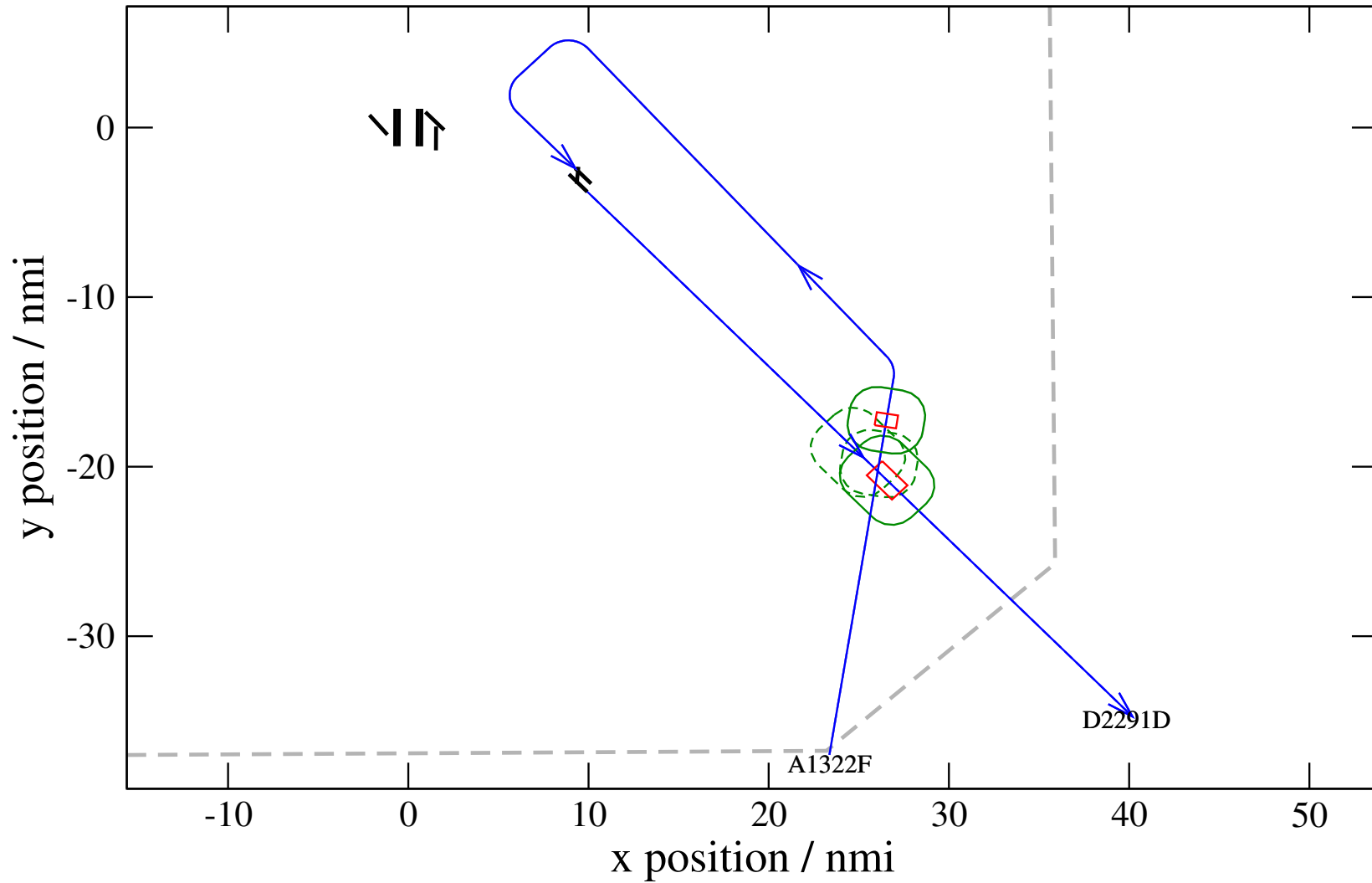
# Maneuver Altitude Profiles

+ D2291D-A1322F 0.227V->1.500V: D2291D temp alt 7.0 kft, 6.0 Min (+0 s) 1322-2291-24



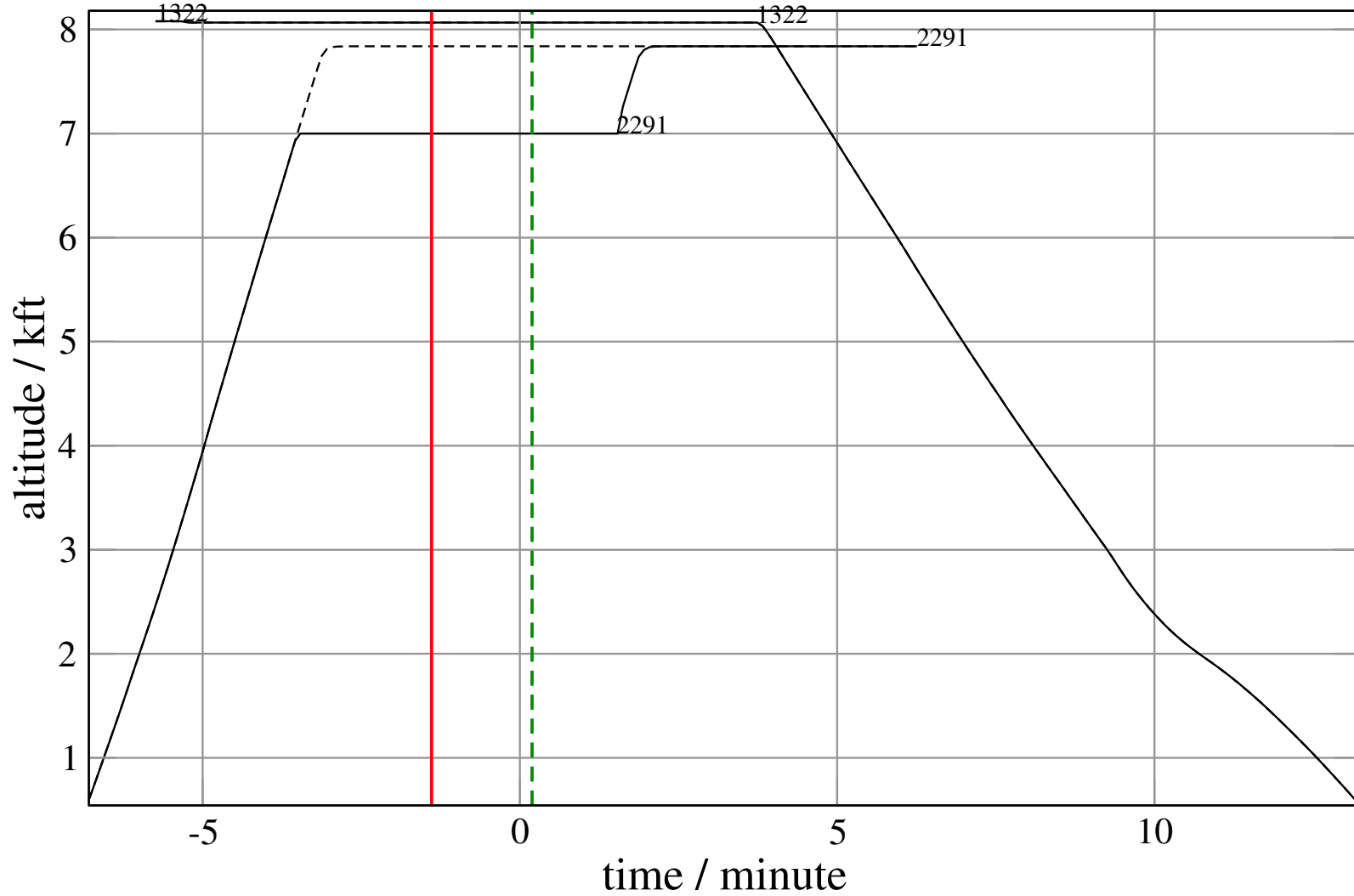
# Maneuver Planview

+ D2291D-A1322F 0.227V->1.139H: D2291D temp alt 7.0 kft, 5.0 Min (+0 s) 1322-2291-25



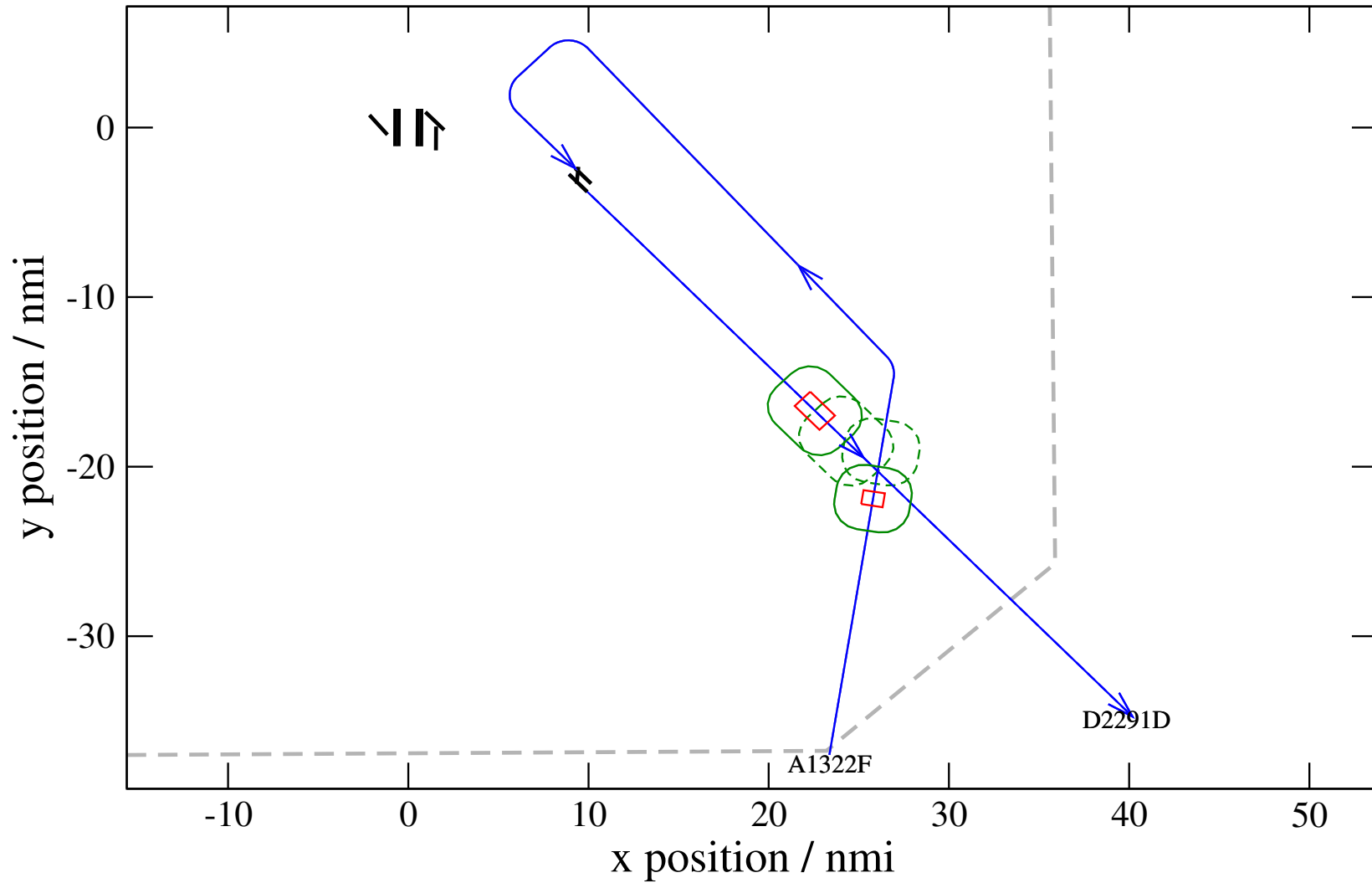
# Maneuver Altitude Profiles

+ D2291D-A1322F 0.227V->1.139H: D2291D temp alt 7.0 kft, 5.0 Min (+0 s) 1322-2291-25



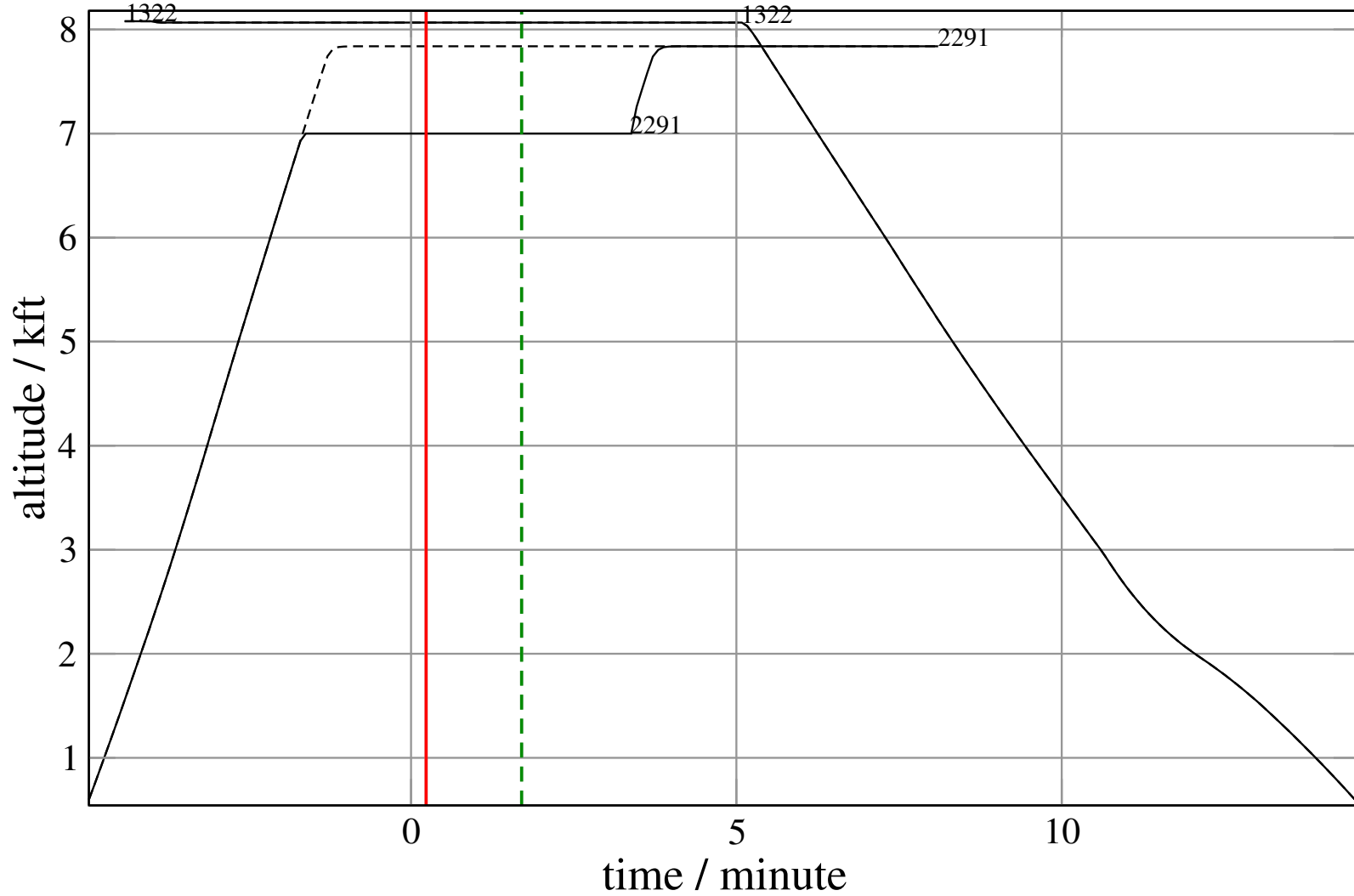
# Maneuver Planview

+ D2291D-A1322F 0.227V->1.500V: D2291D temp alt 7.0 kft, 5.0 Min (+0 s) 1322-2291-26



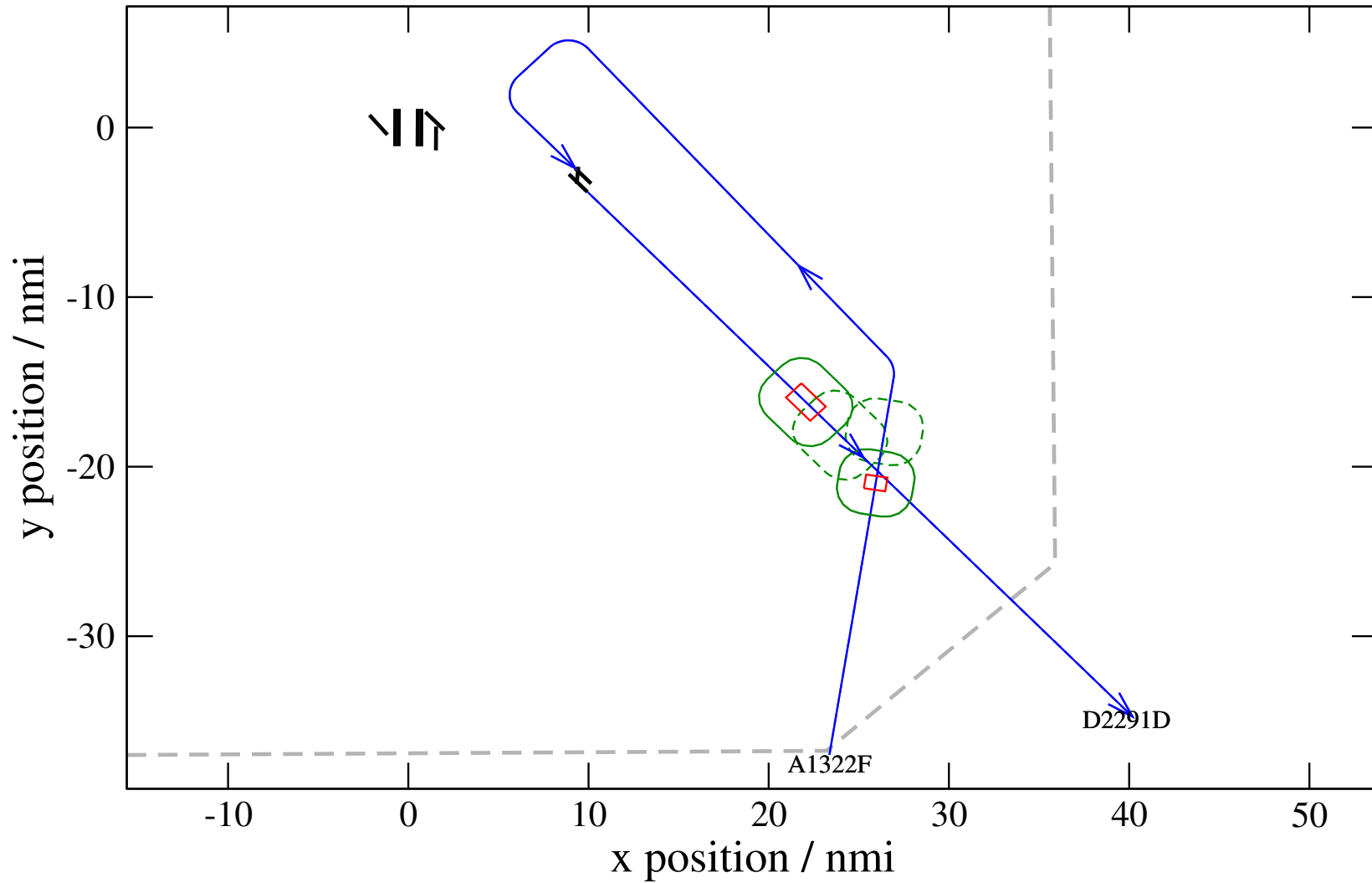
# Maneuver Altitude Profiles

+ D2291D-A1322F 0.227V->1.500V: D2291D temp alt 7.0 kft, 5.0 Min (+0 s) 1322-2291-26



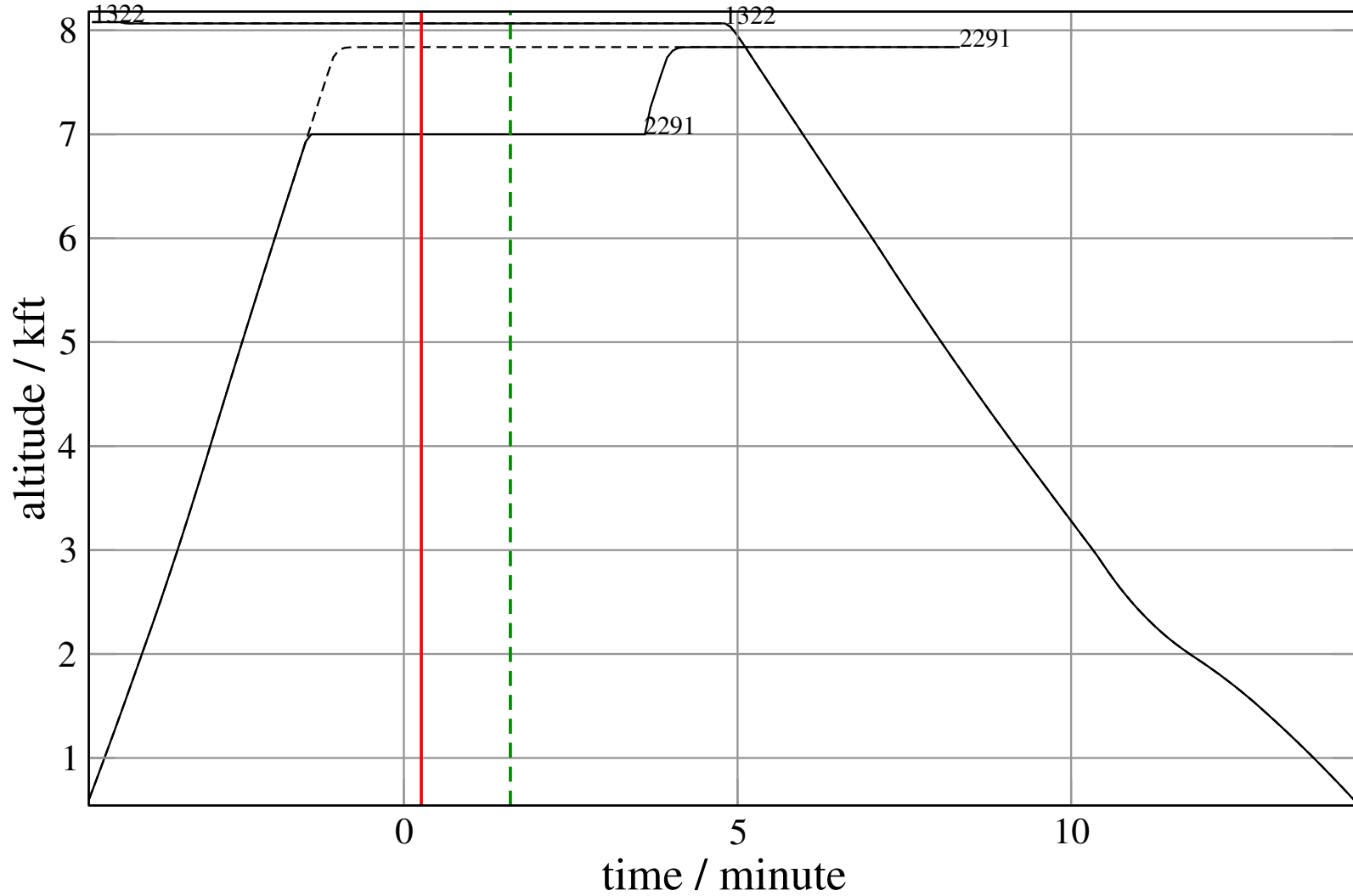
# Maneuver Planview

+ D2291D-A1322F 0.234H->1.500V: D2291D temp alt 7.0 kft, 5.0 Min (+0 s) 1322-2291-27



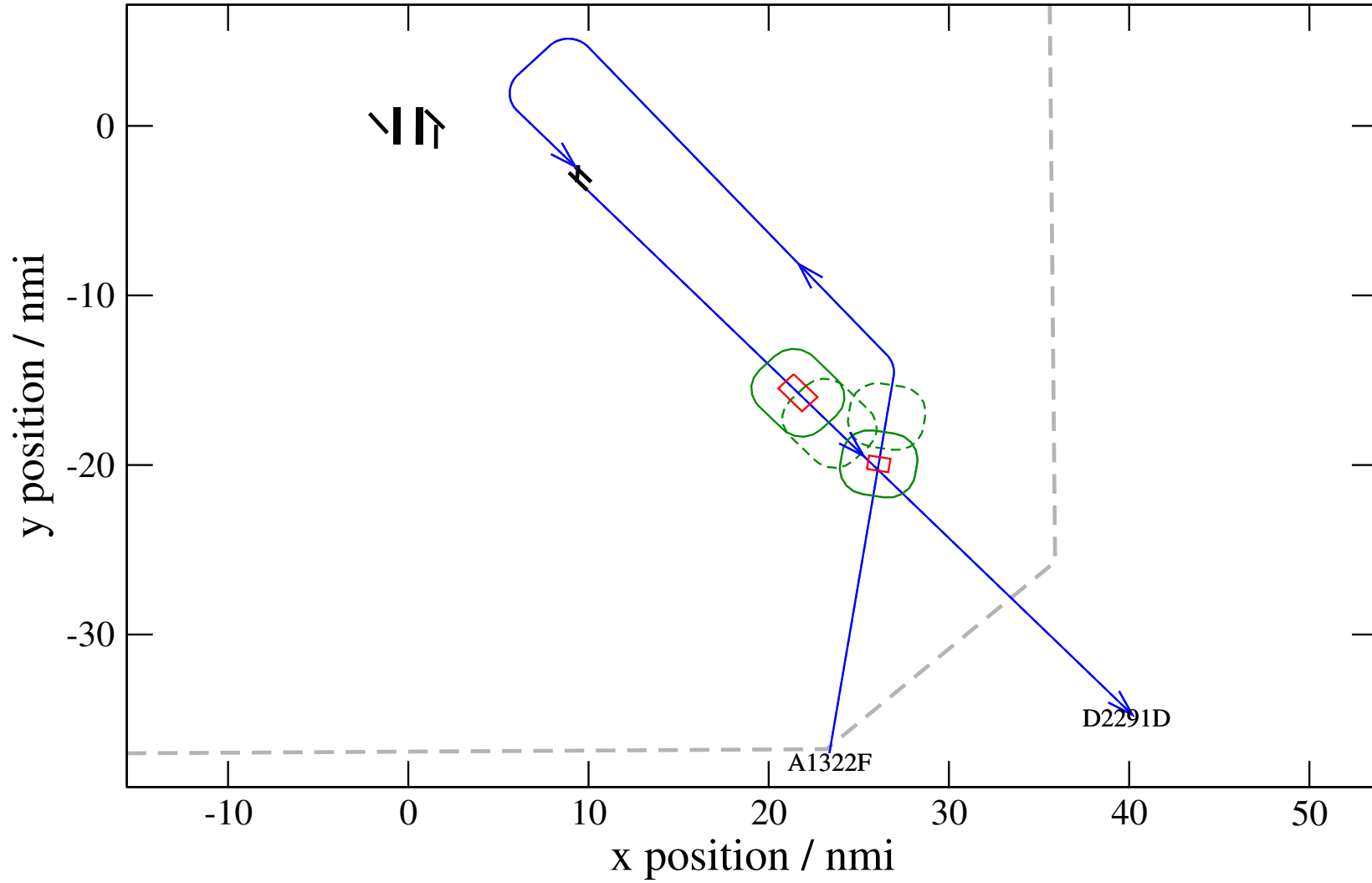
# Maneuver Altitude Profiles

+ D2291D-A1322F 0.234H->1.500V: D2291D temp alt 7.0 kft, 5.0 Min (+0 s) 1322-2291-27



# Maneuver Planview

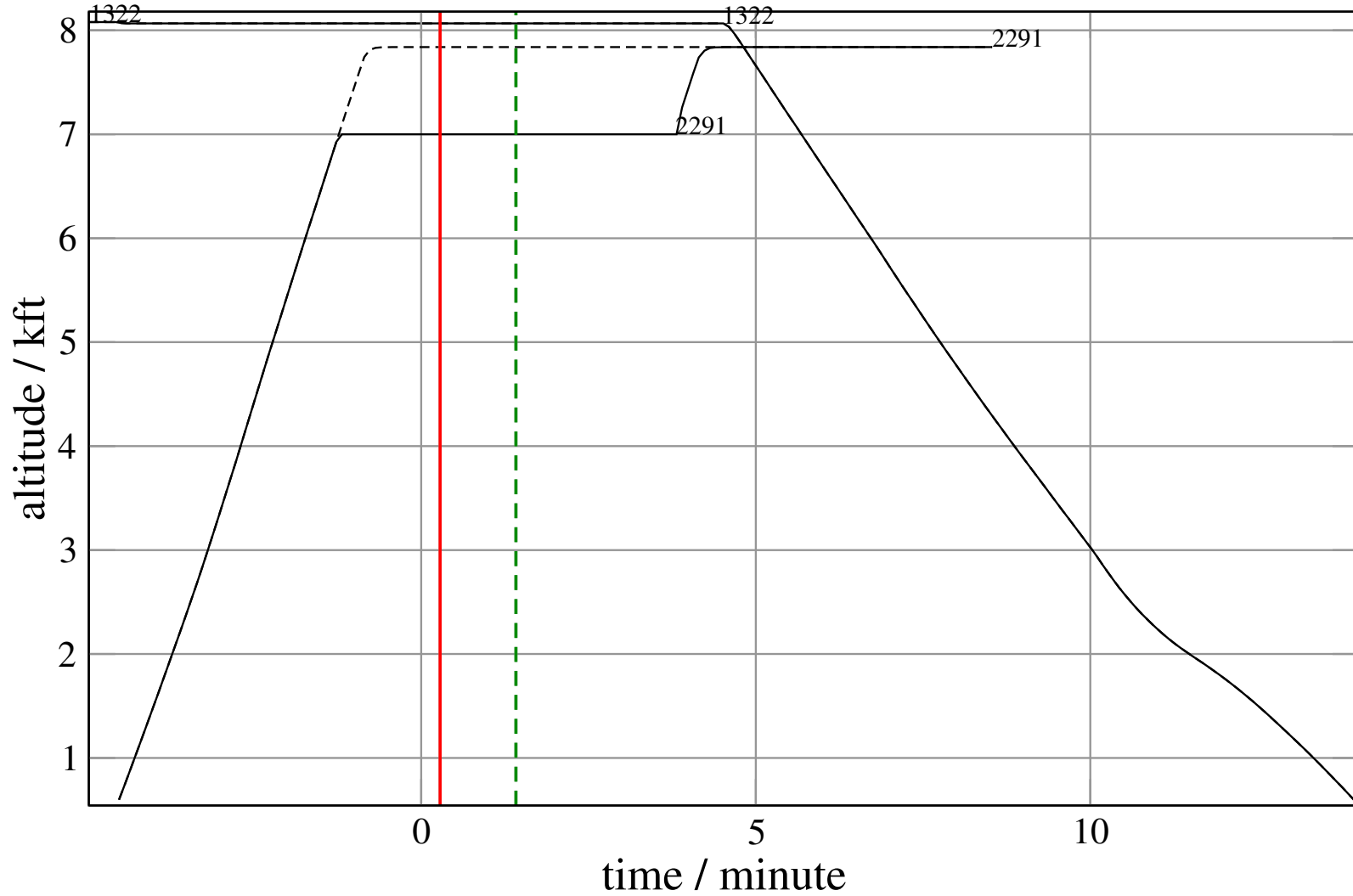
+ D2291D-A1322F 0.481H->1.500V: D2291D temp alt 7.0 kft, 5.0 Min (+0 s) 1322-2291-28





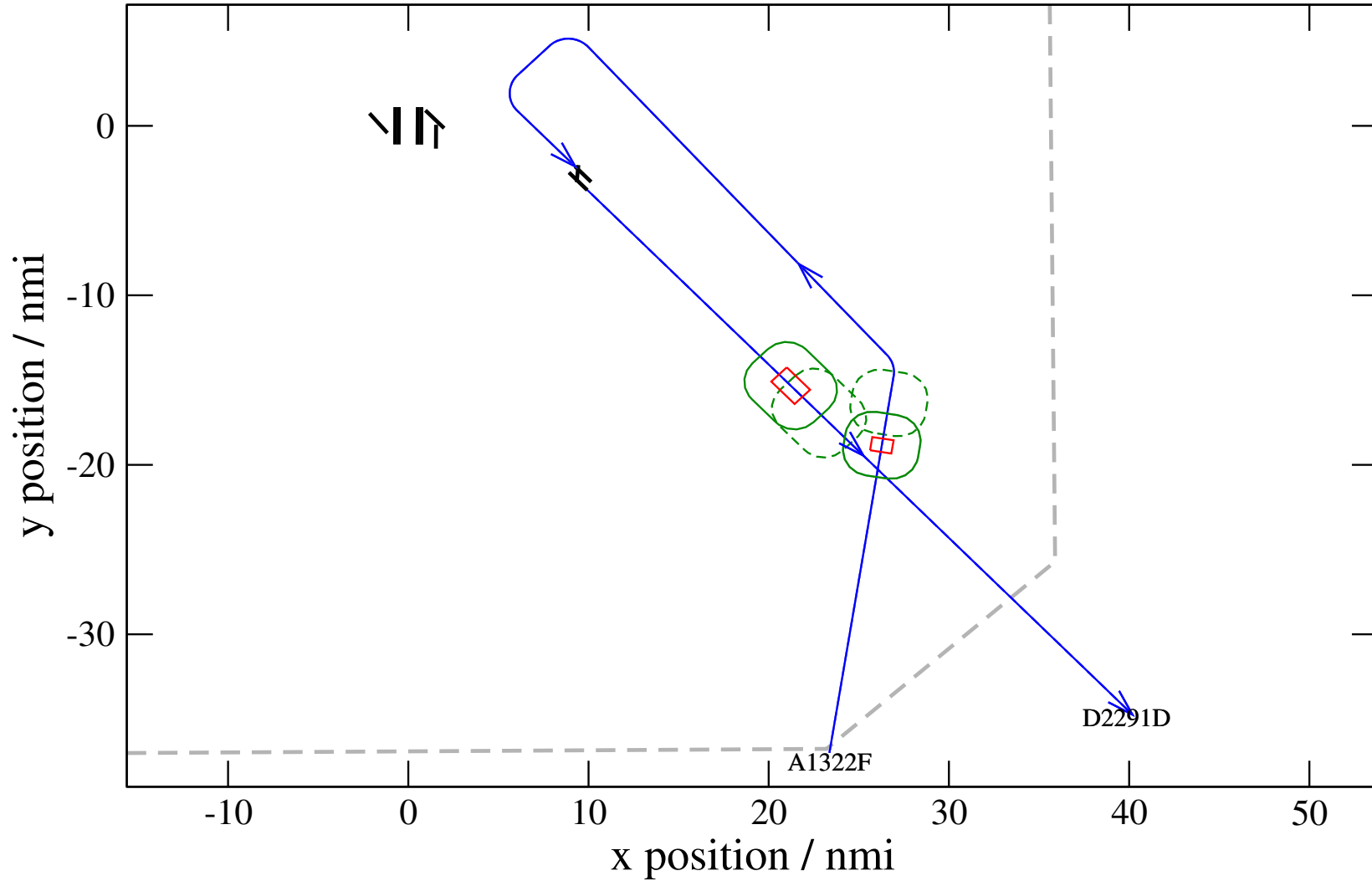
# Maneuver Altitude Profiles

+ D2291D-A1322F 0.481H->1.500V: D2291D temp alt 7.0 kft, 5.0 Min (+0 s) 1322-2291-28



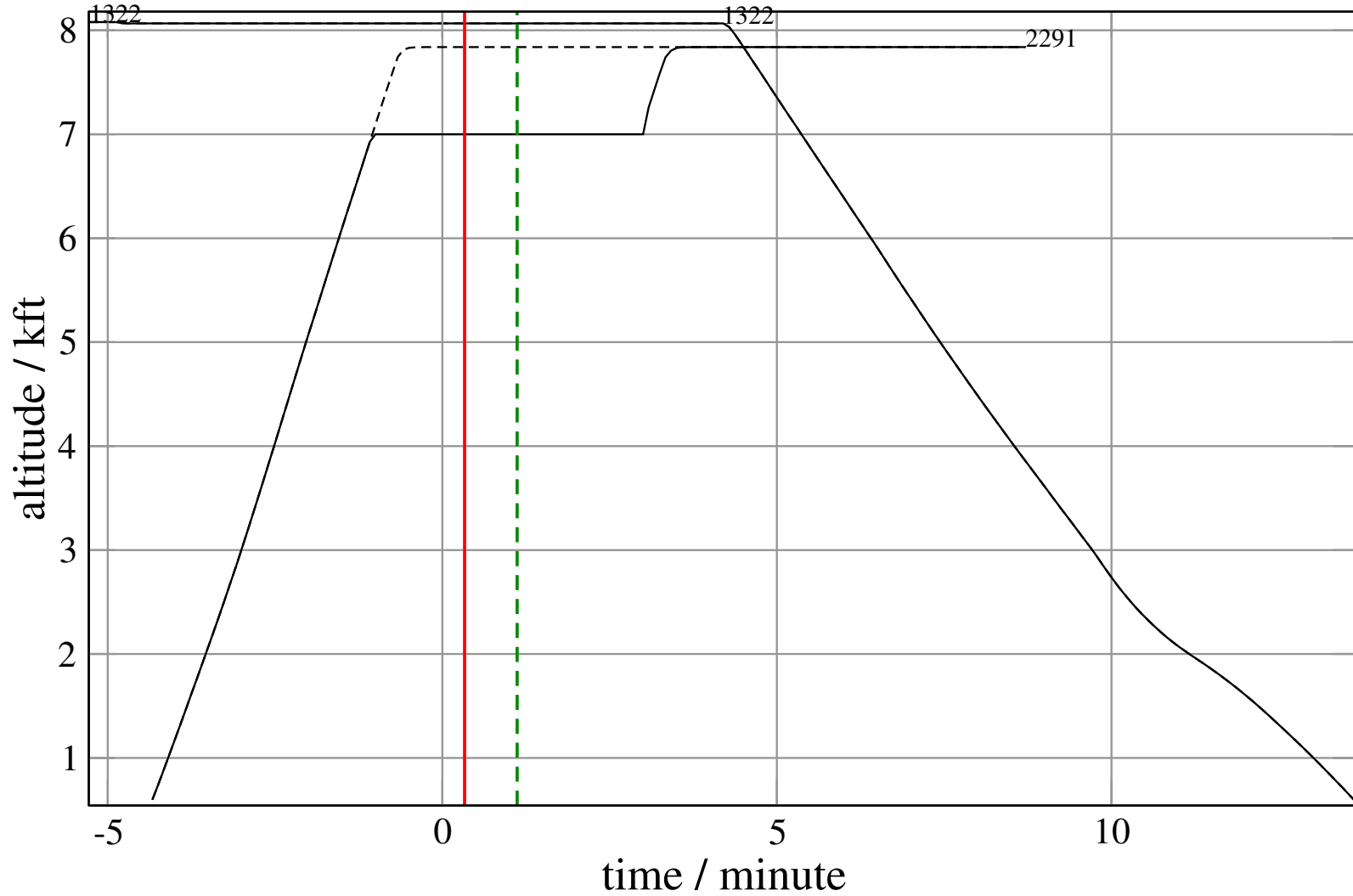
# Maneuver Planview

+ D2291D-A1322F 0.729H->1.500V: D2291D temp alt 7.0 kft, 4.0 Min (+0 s) 1322-2291-29



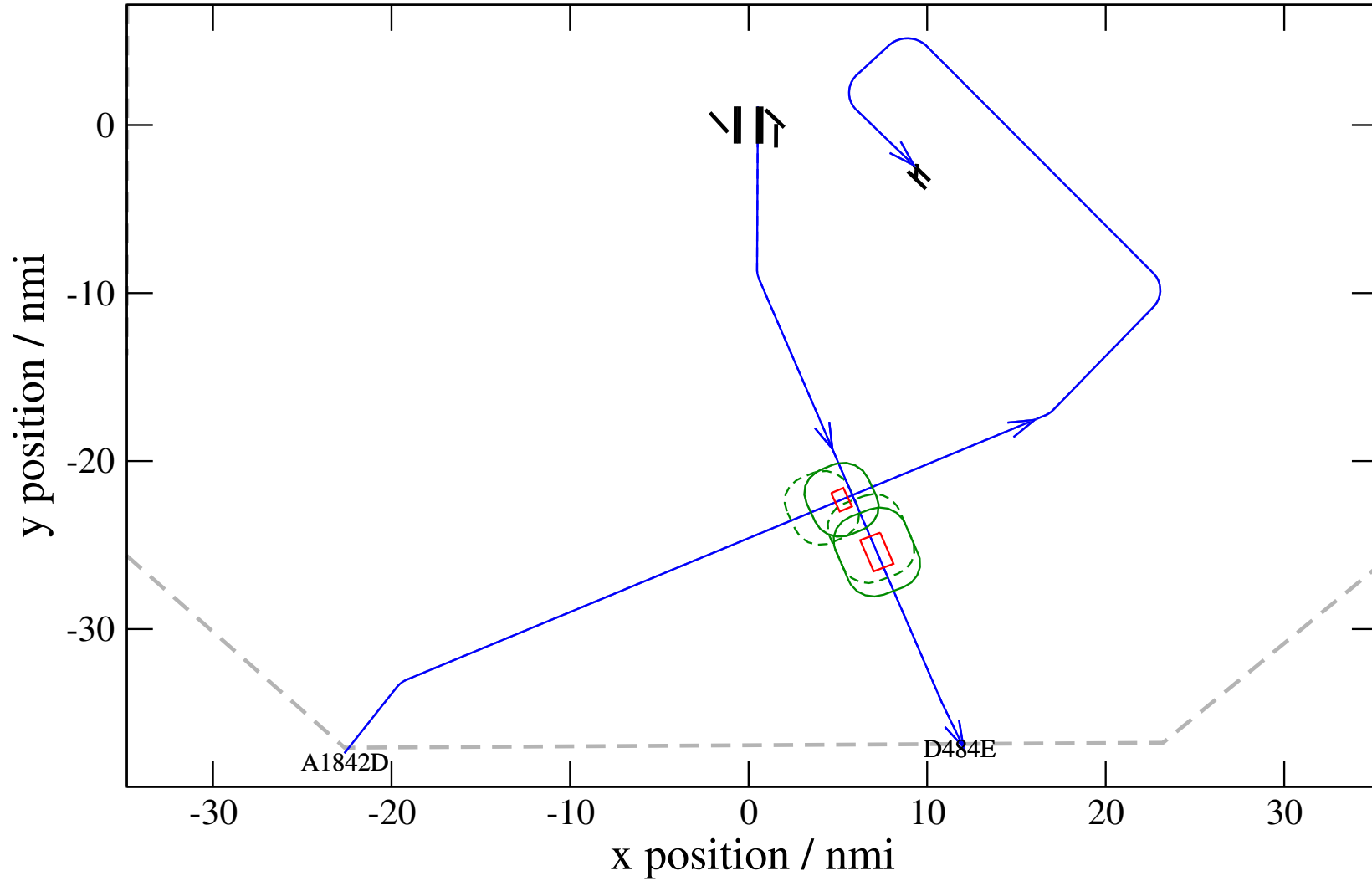
# Maneuver Altitude Profiles

+ D2291D-A1322F 0.729H->1.500V: D2291D temp alt 7.0 kft, 4.0 Min (+0 s) 1322-2291-29



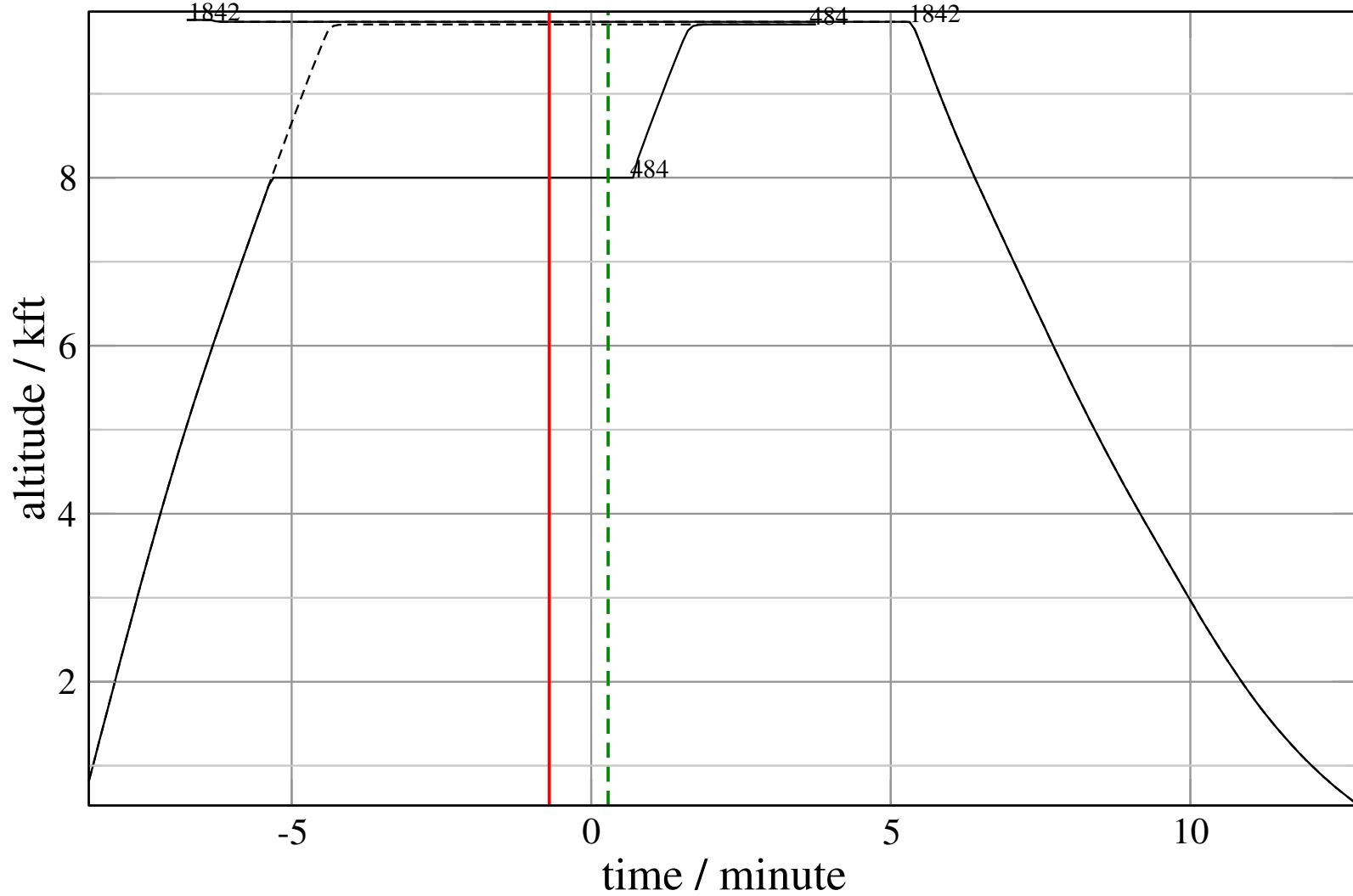
# Maneuver Planview

+ D484E-A1842D 0.477H->1.258H: D484E temp alt 8.0 kft, 6.0 Min (+0 s) 1842-484-22



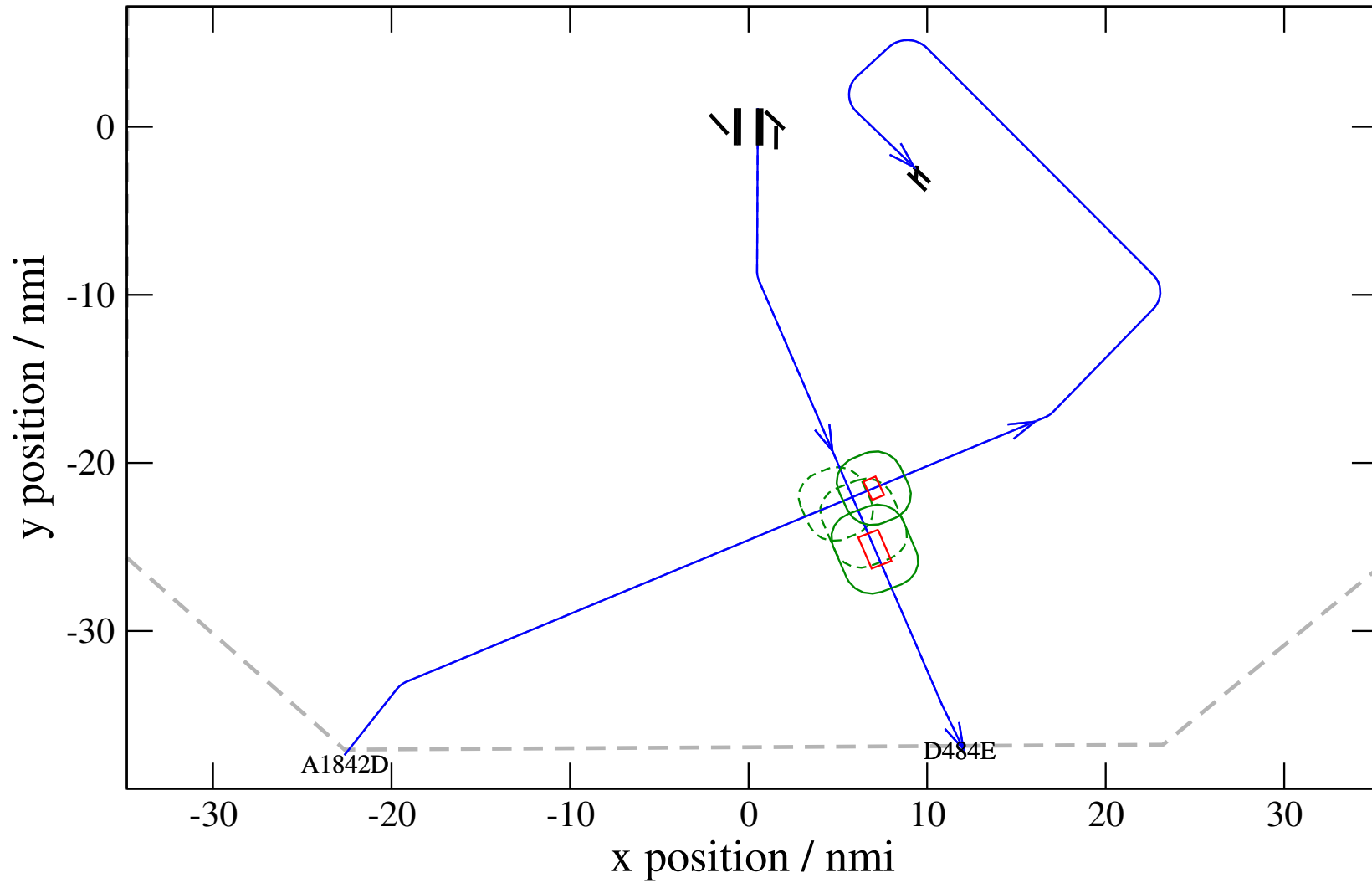
# Maneuver Altitude Profiles

+ D484E-A1842D 0.477H->1.258H: D484E temp alt 8.0 kft, 6.0 Min (+0 s) 1842-484-22



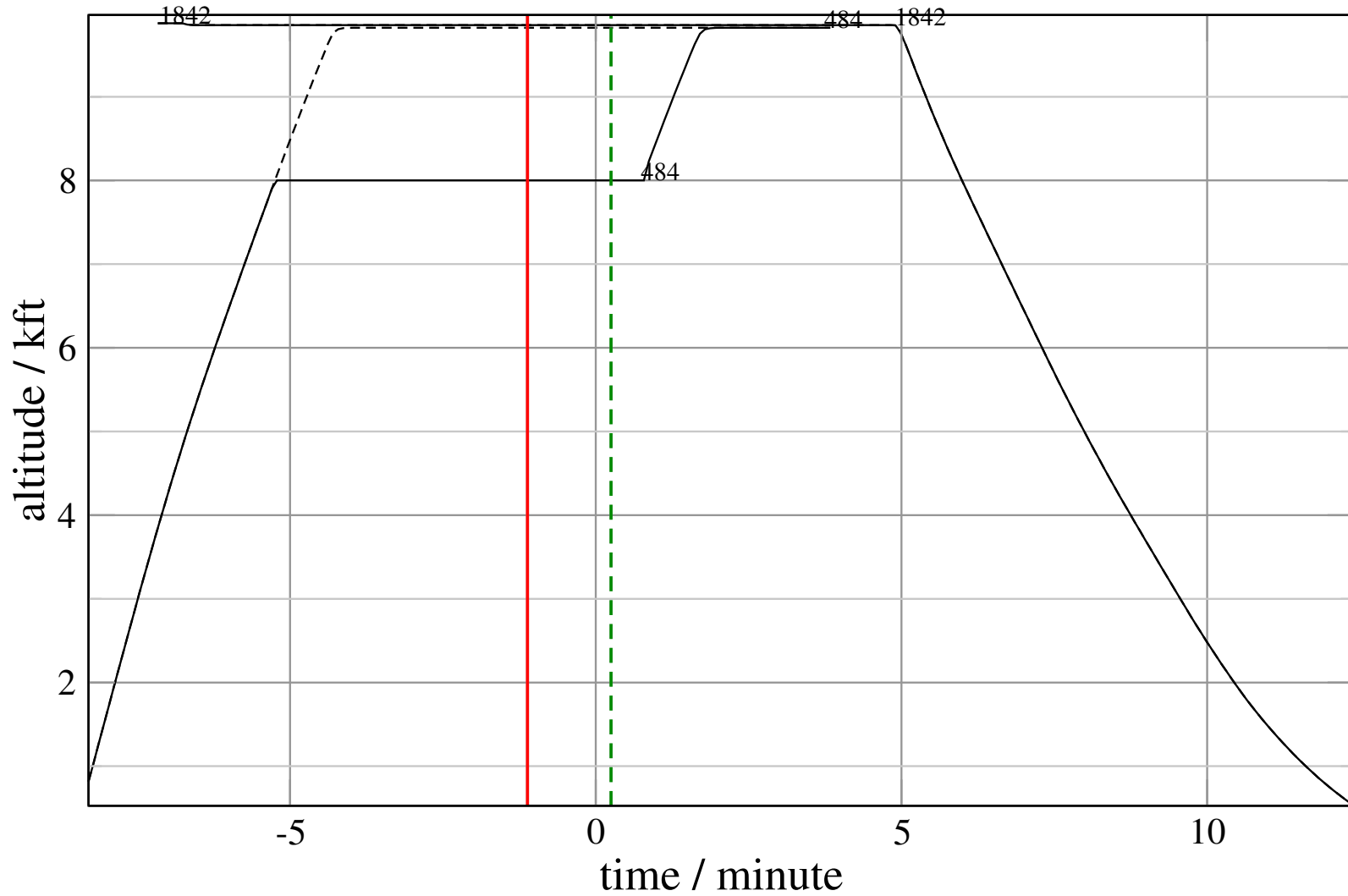
# Maneuver Planview

+ D484E-A1842D 0.031V->1.268V: D484E temp alt 8.0 kft, 6.0 Min (+0 s) 1842-484-23



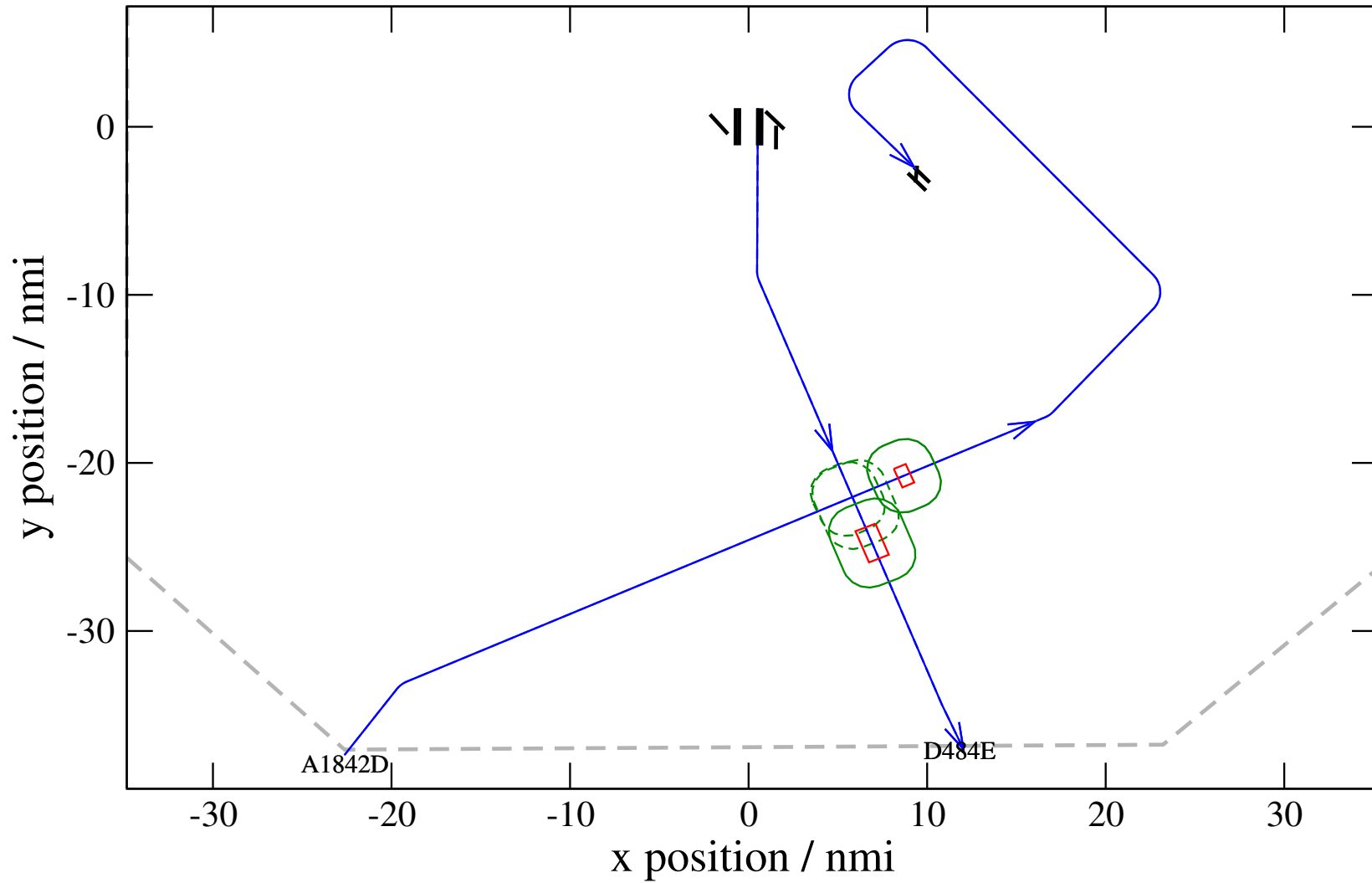
# Maneuver Altitude Profiles

+ D484E-A1842D 0.031V->1.268V: D484E temp alt 8.0 kft, 6.0 Min (+0 s) 1842-484-23



# Maneuver Planview

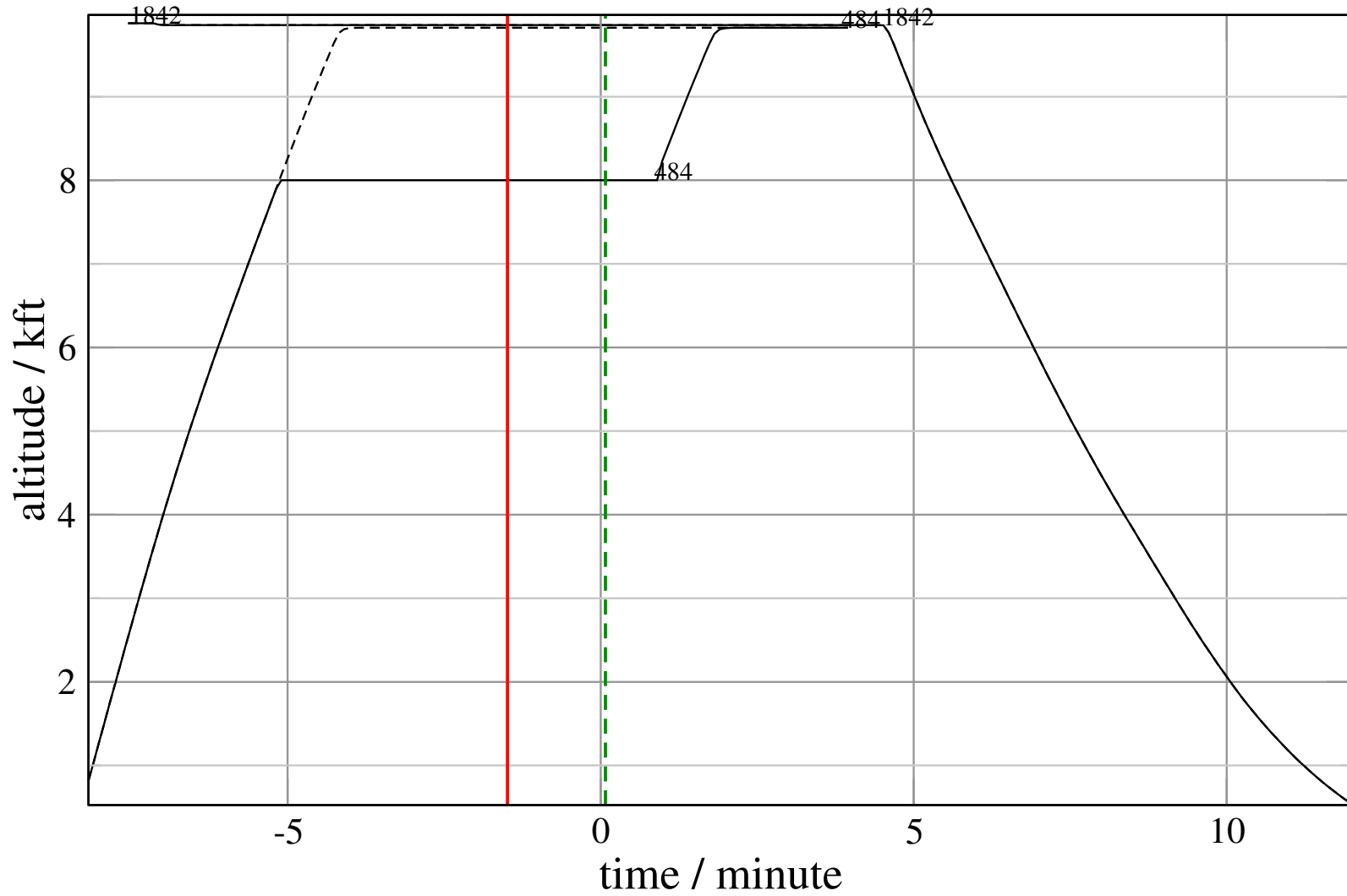
+ D484E-A1842D 0.031V->1.373V: D484E temp alt 8.0 kft, 6.0 Min (+0 s) 1842-484-24





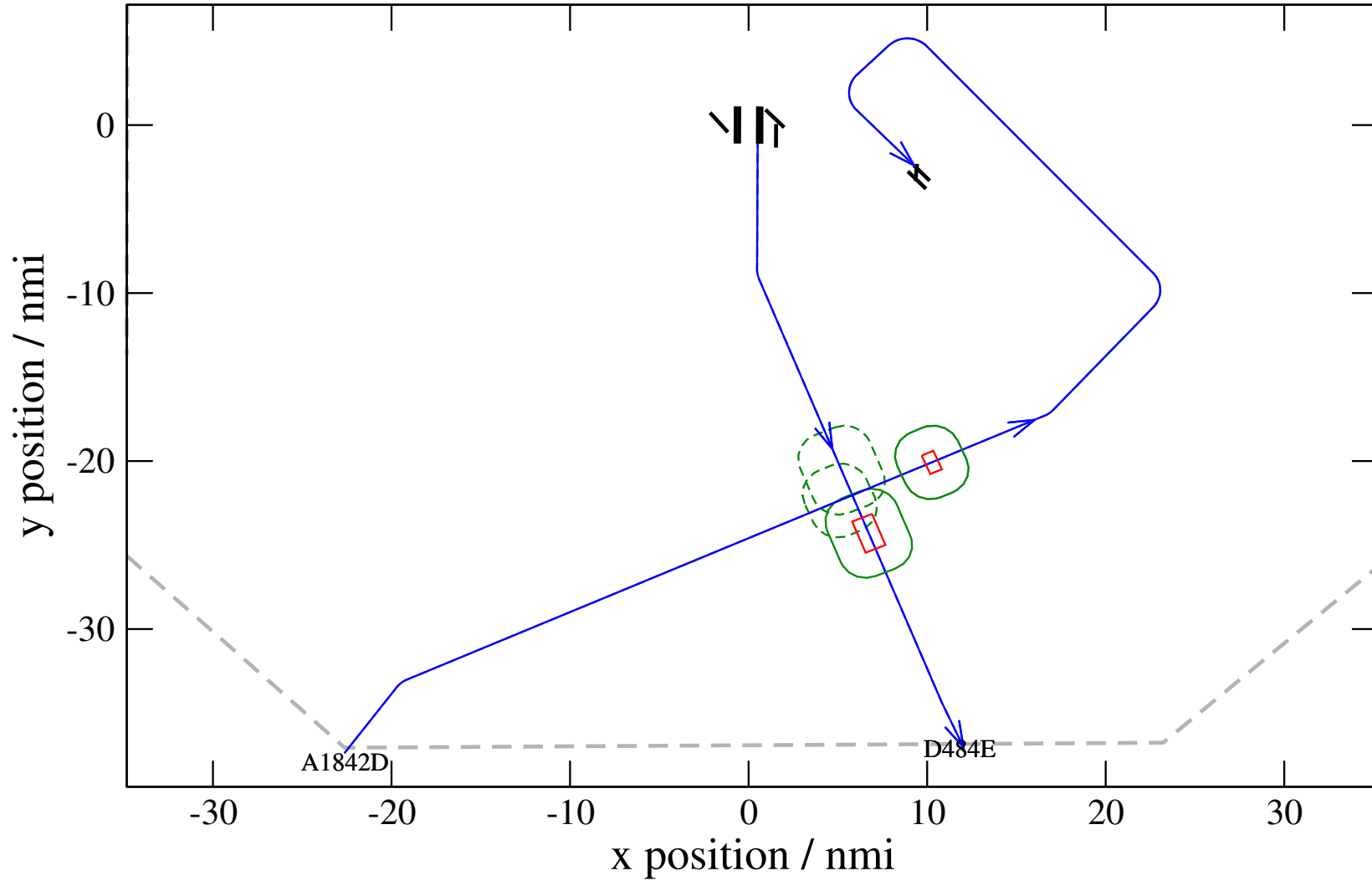
# Maneuver Altitude Profiles

+ D484E-A1842D 0.031V->1.373V: D484E temp alt 8.0 kft, 6.0 Min (+0 s) 1842-484-24



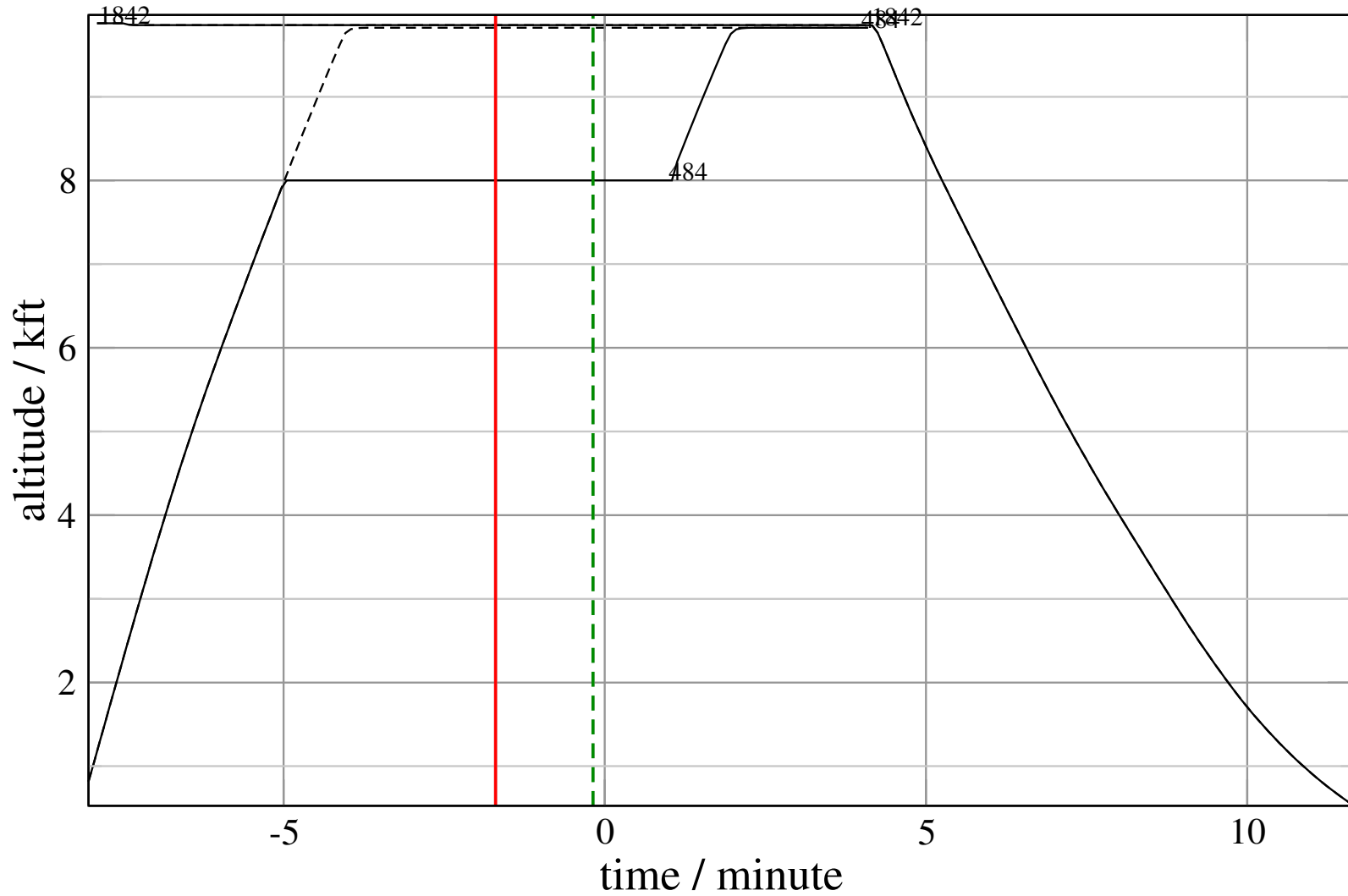
# Maneuver Planview

+ D484E-A1842D 0.031V->1.506V: D484E temp alt 8.0 kft, 6.0 Min (+0 s) 1842-484-25



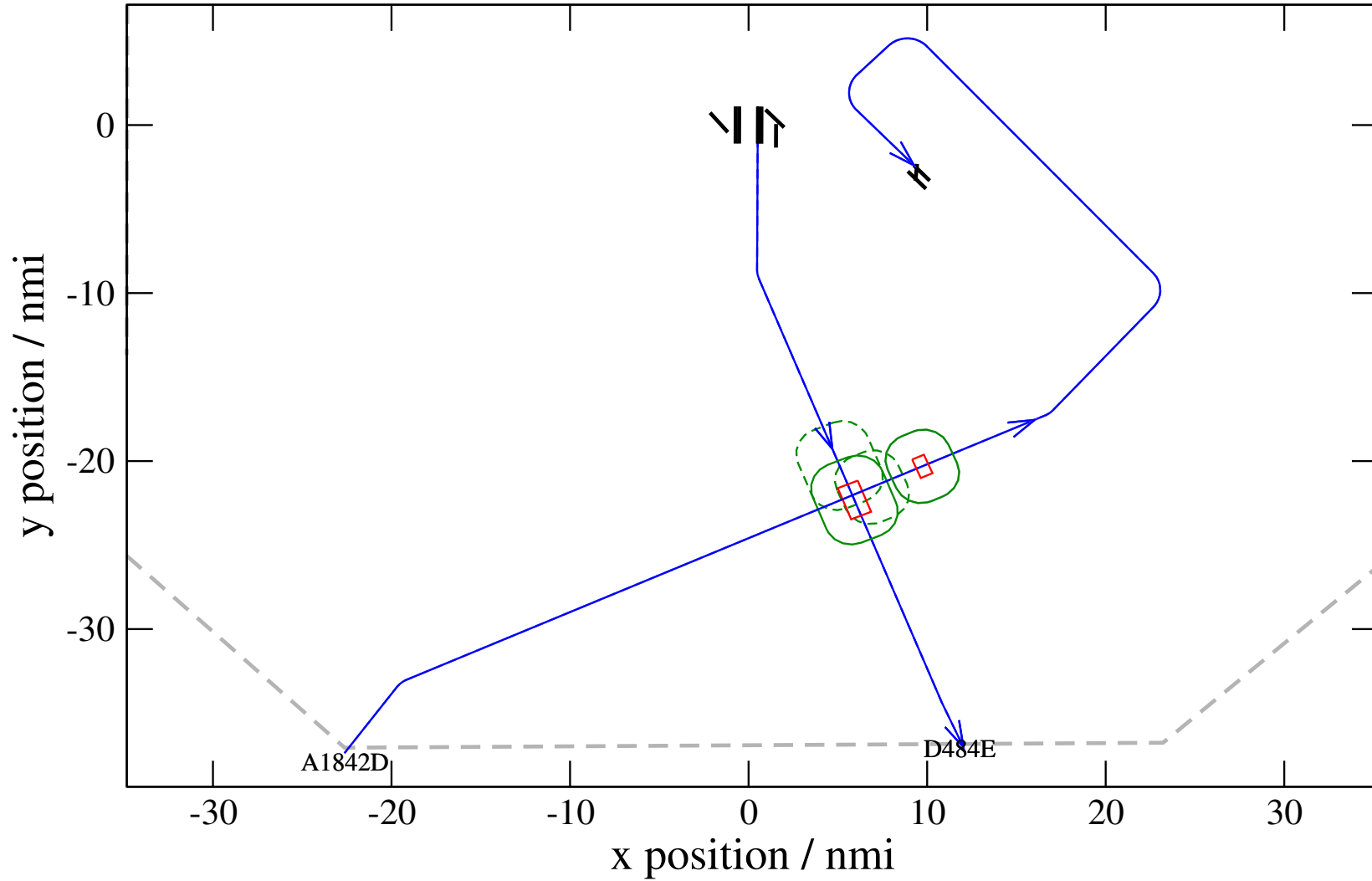
# Maneuver Altitude Profiles

+ D484E-A1842D 0.031V->1.506V: D484E temp alt 8.0 kft, 6.0 Min (+0 s) 1842-484-25



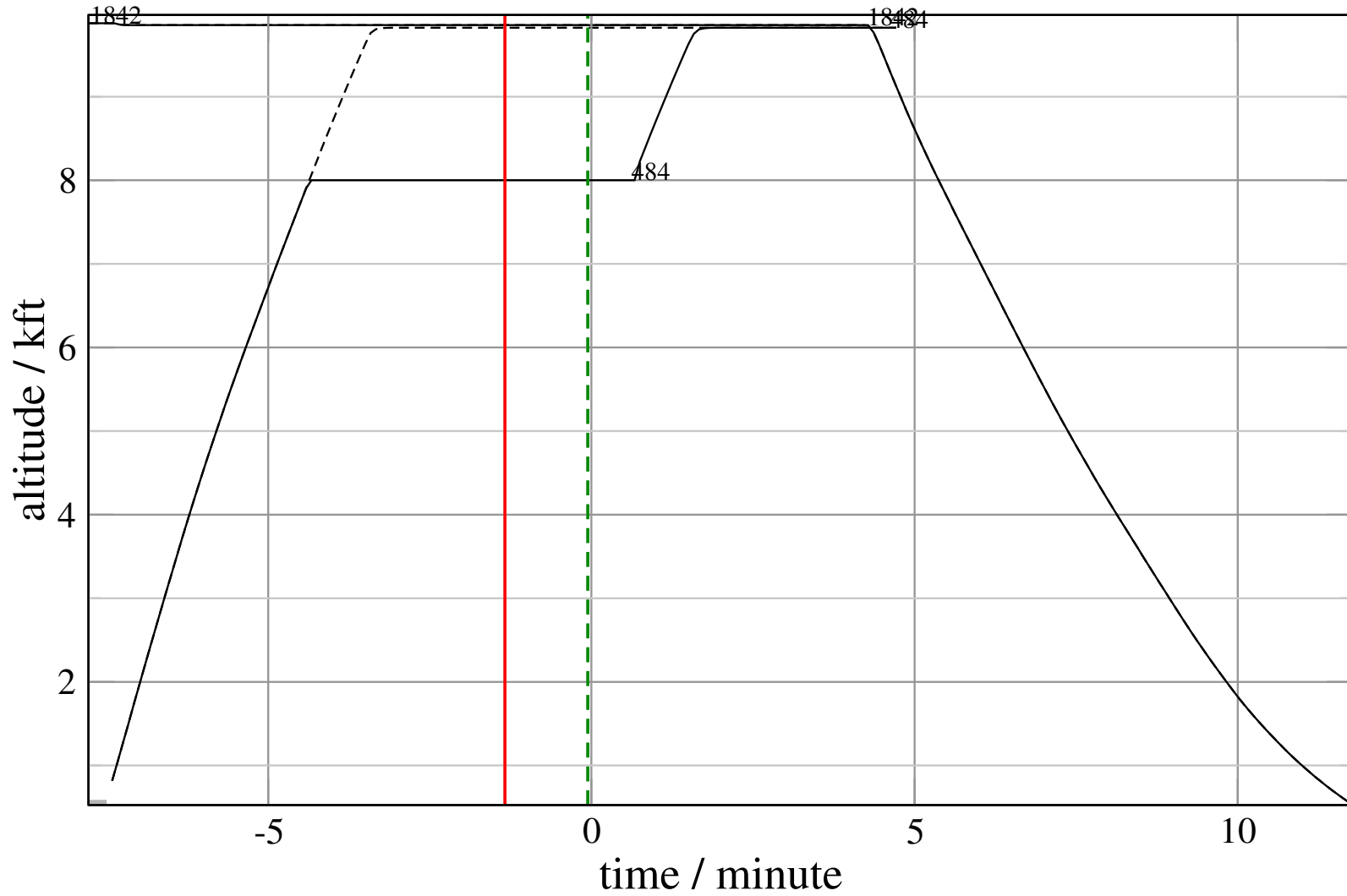
# Maneuver Planview

+ D484E-A1842D 0.119H->1.159V: D484E temp alt 8.0 kft, 5.0 Min (+0 s) 1842-484-26



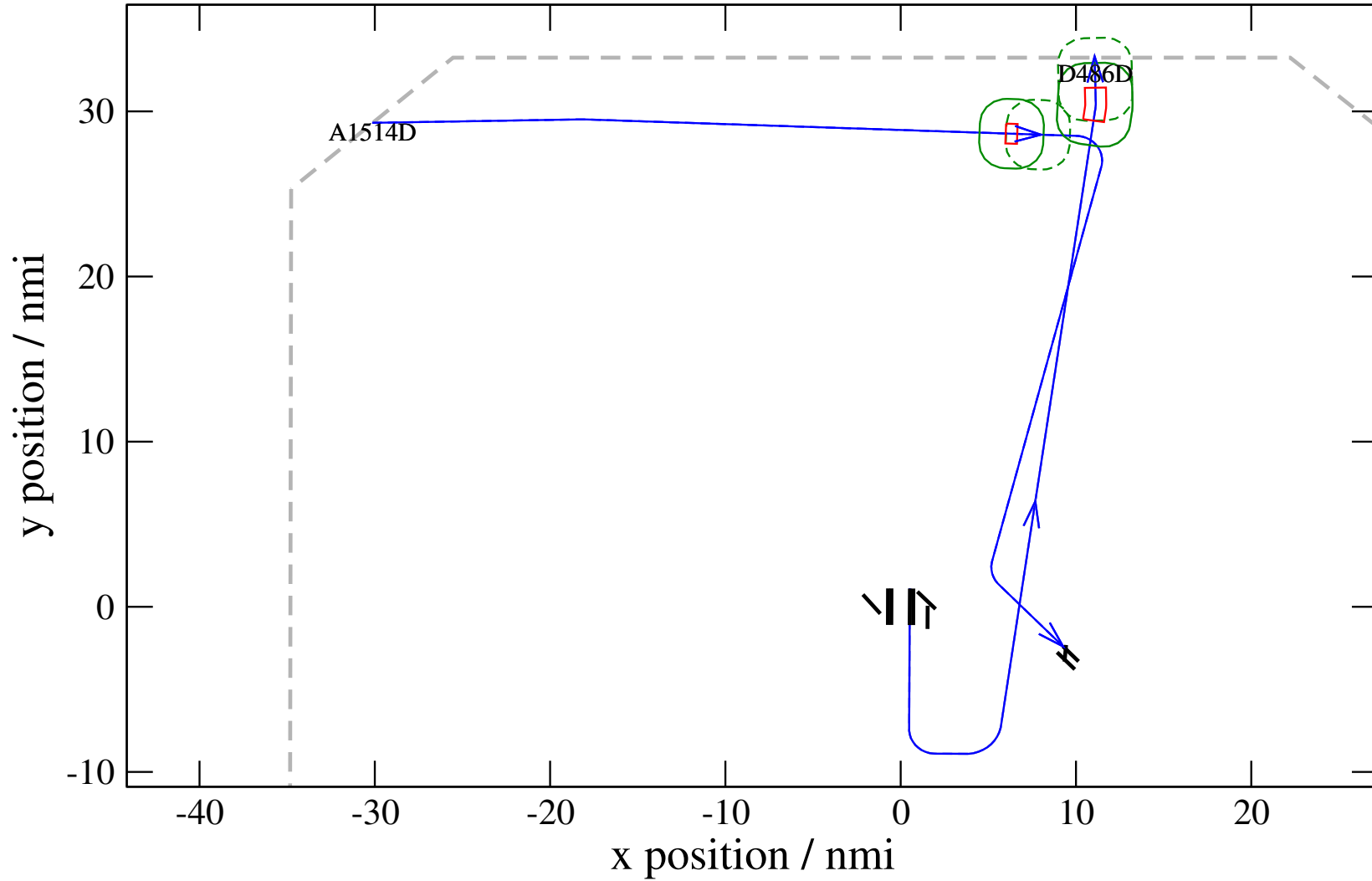
# Maneuver Altitude Profiles

+ D484E-A1842D 0.119H->1.159V: D484E temp alt 8.0 kft, 5.0 Min (+0 s) 1842-484-26



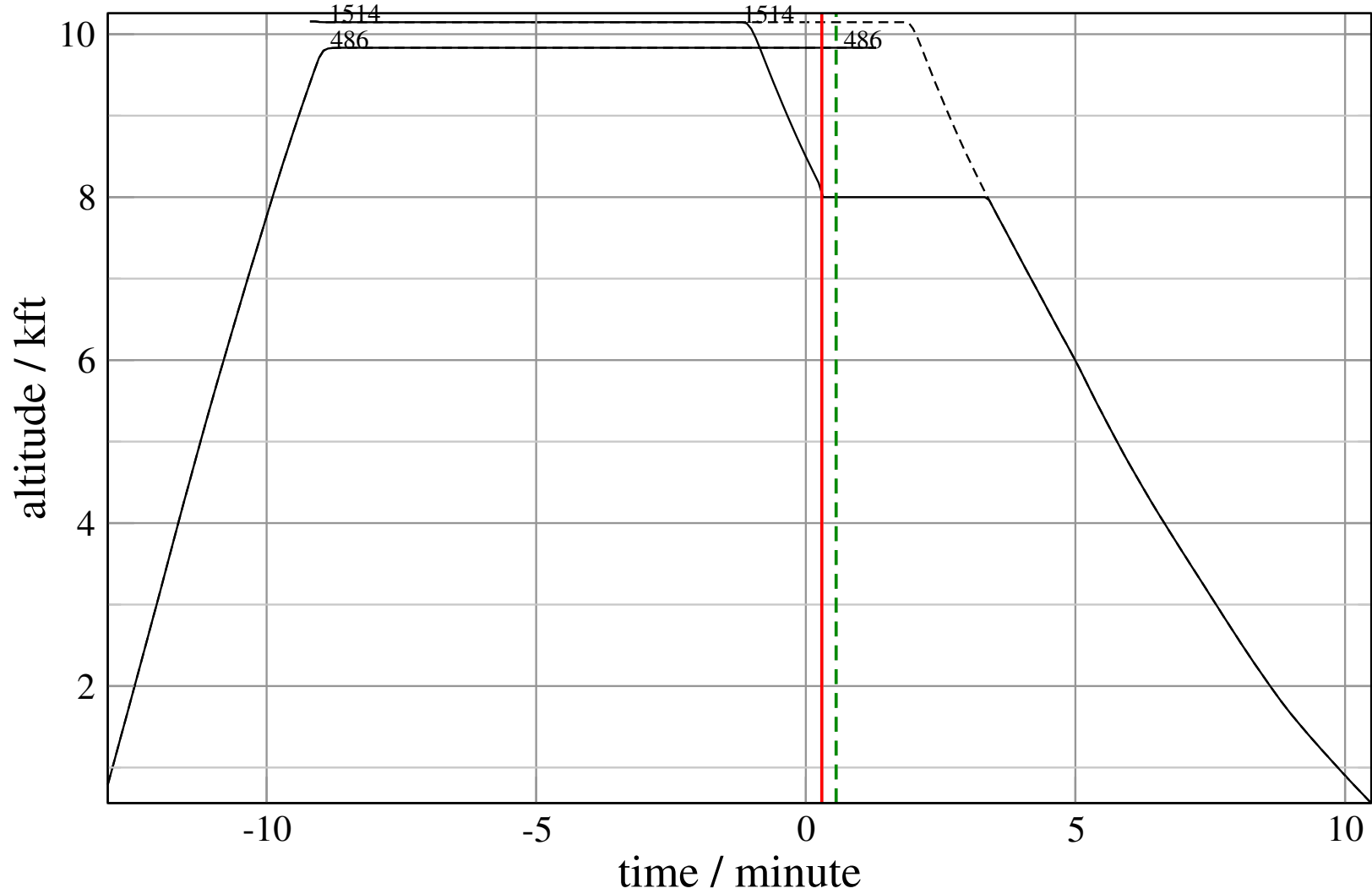
# Maneuver Planview

+ A1514D-D486D 0.974H->1.249H: A1514D temp alt 8.0 kft, 3.0 Min (+0 s) 1514-486-22



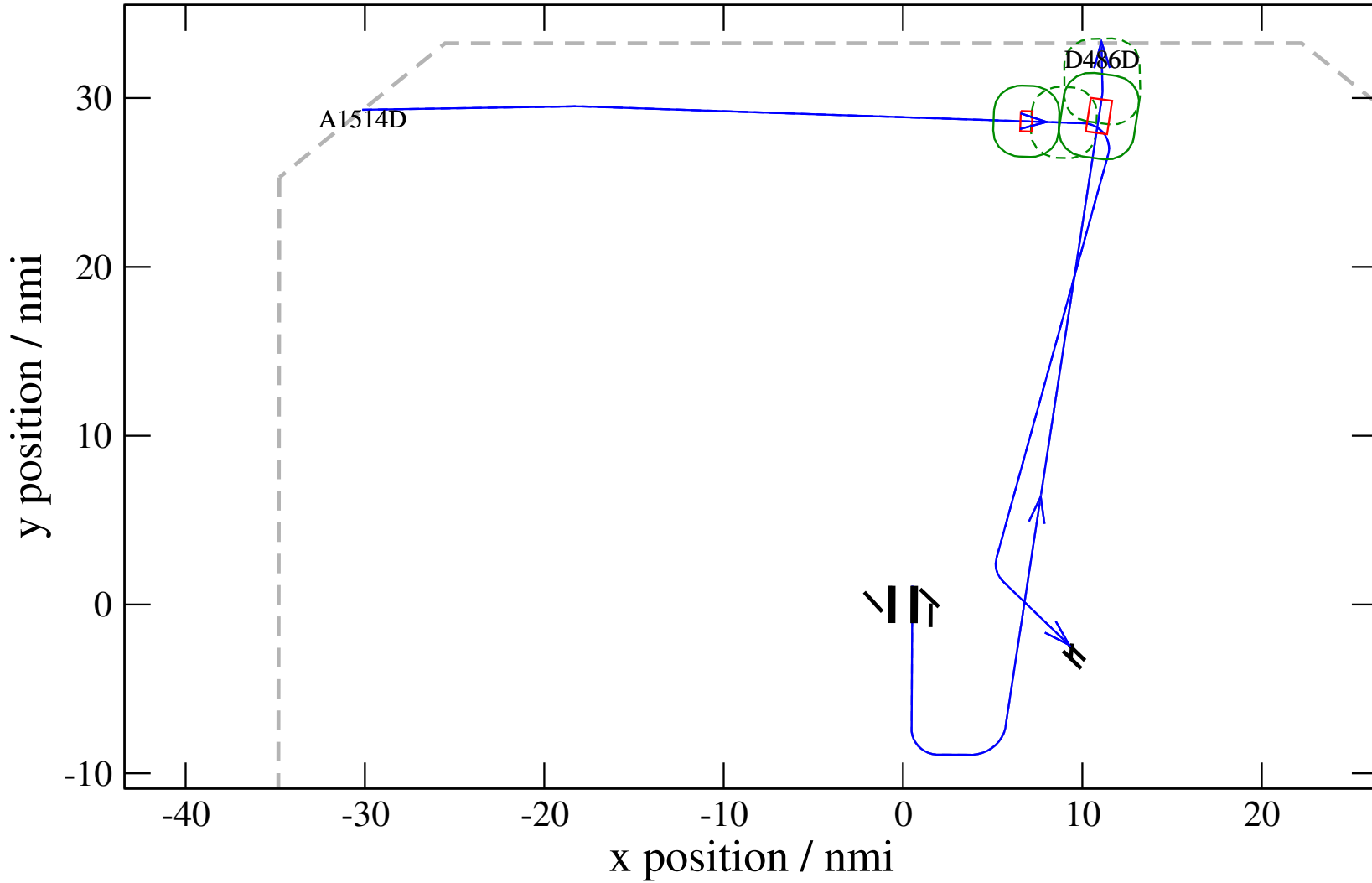
# Maneuver Altitude Profiles

+ A1514D-D486D 0.974H->1.249H: A1514D temp alt 8.0 kft, 3.0 Min (+0 s) 1514-486-22



# Maneuver Planview

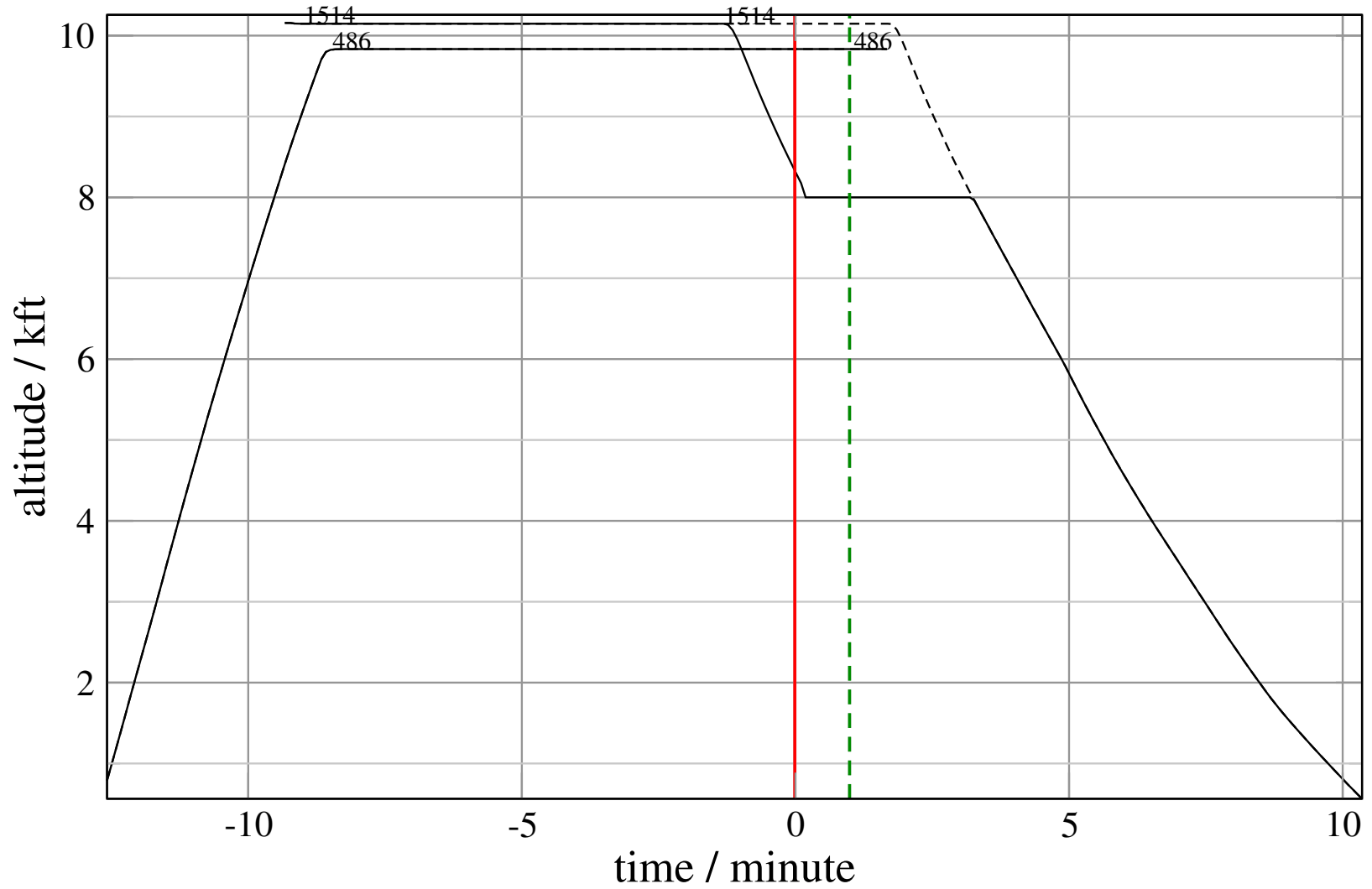
+ A1514D-D486D 0.509H->1.220H: A1514D temp alt 8.0 kft, 3.0 Min (+0 s) 1514-486-23





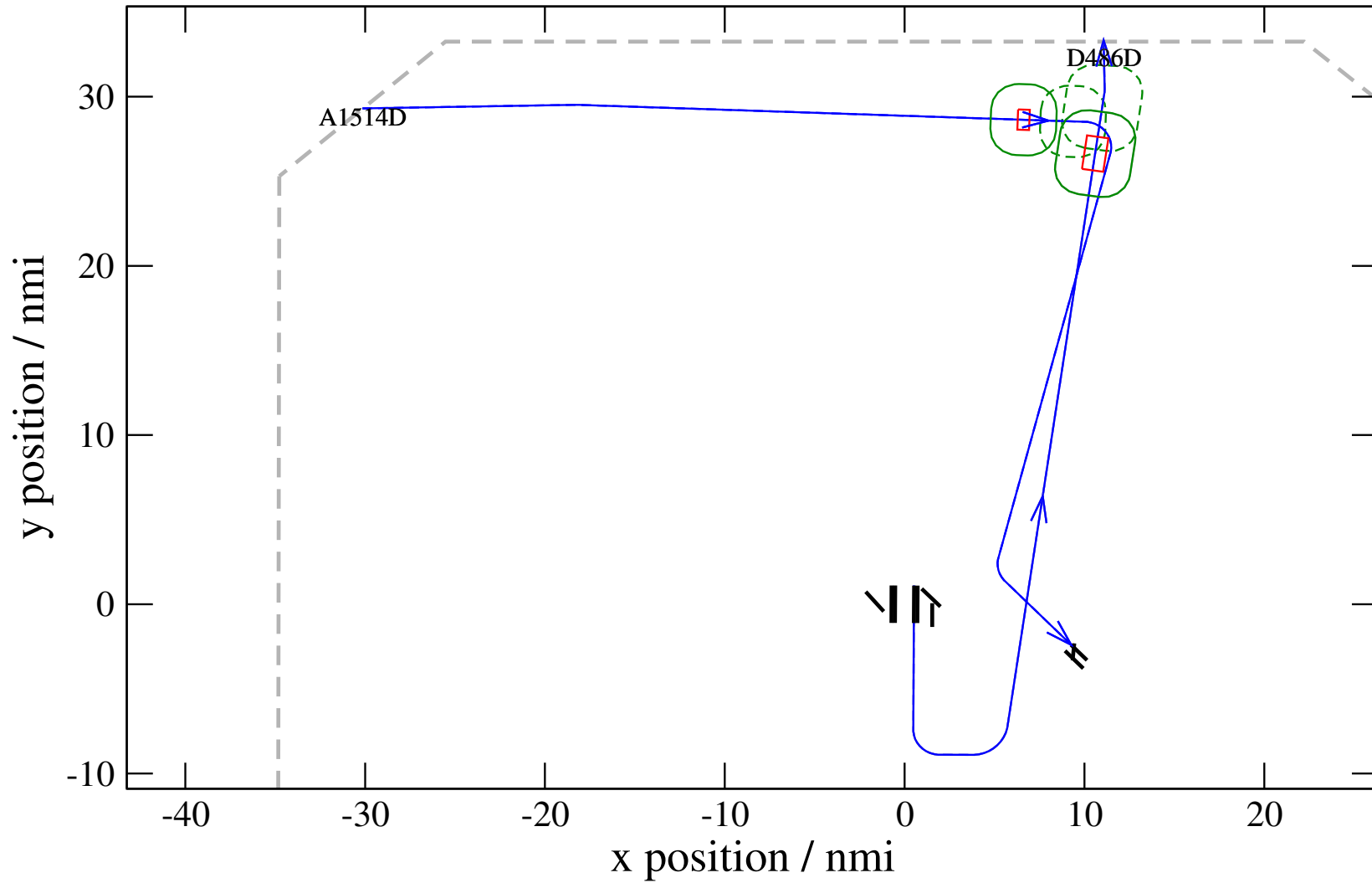
# Maneuver Altitude Profiles

+ A1514D-D486D 0.509H->1.220H: A1514D temp alt 8.0 kft, 3.0 Min (+0 s) 1514-486-23



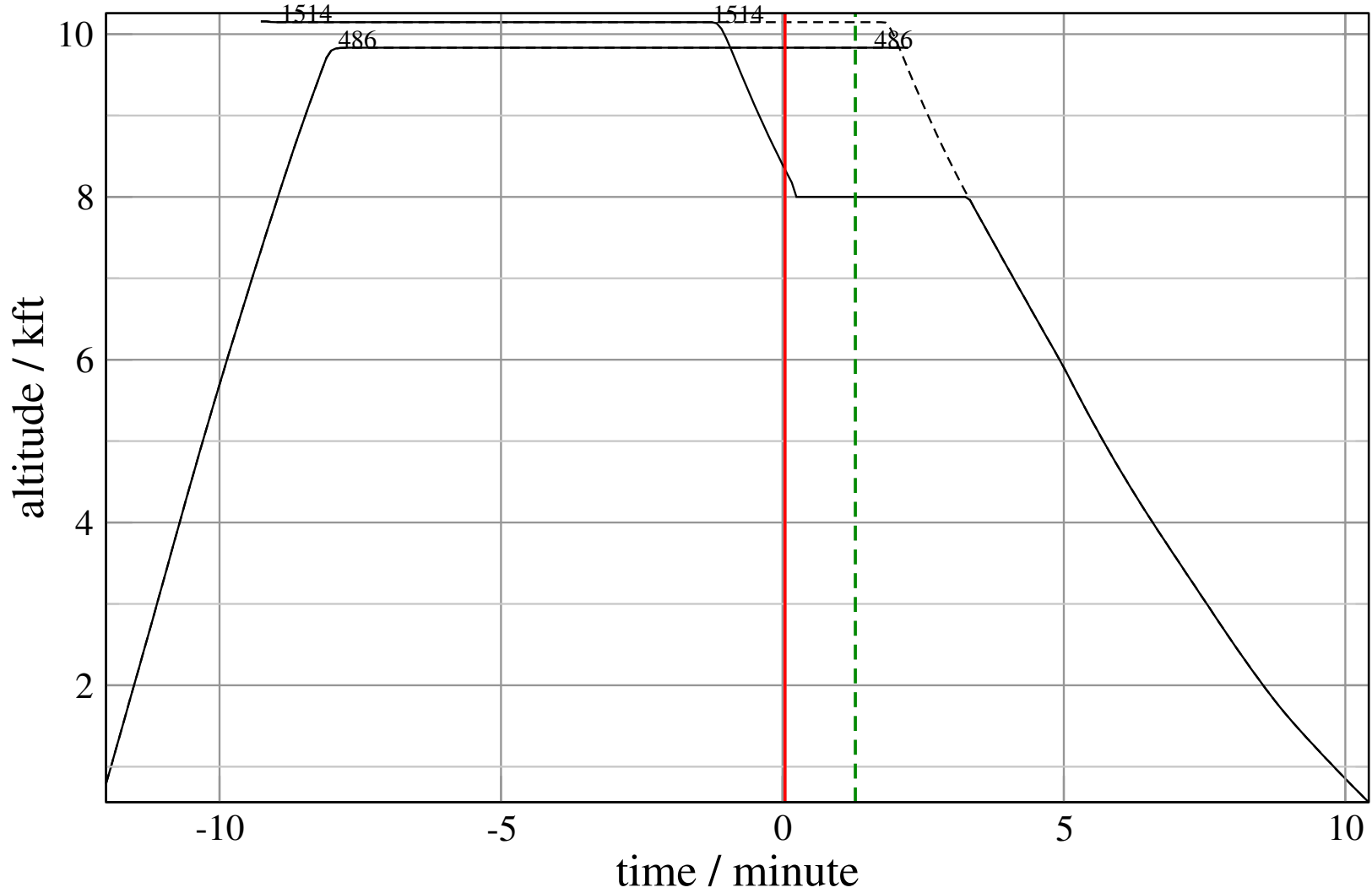
# Maneuver Planview

+ A1514D-D486D 0.313V->1.213H: A1514D temp alt 8.0 kft, 3.0 Min (+0 s) 1514-486-24



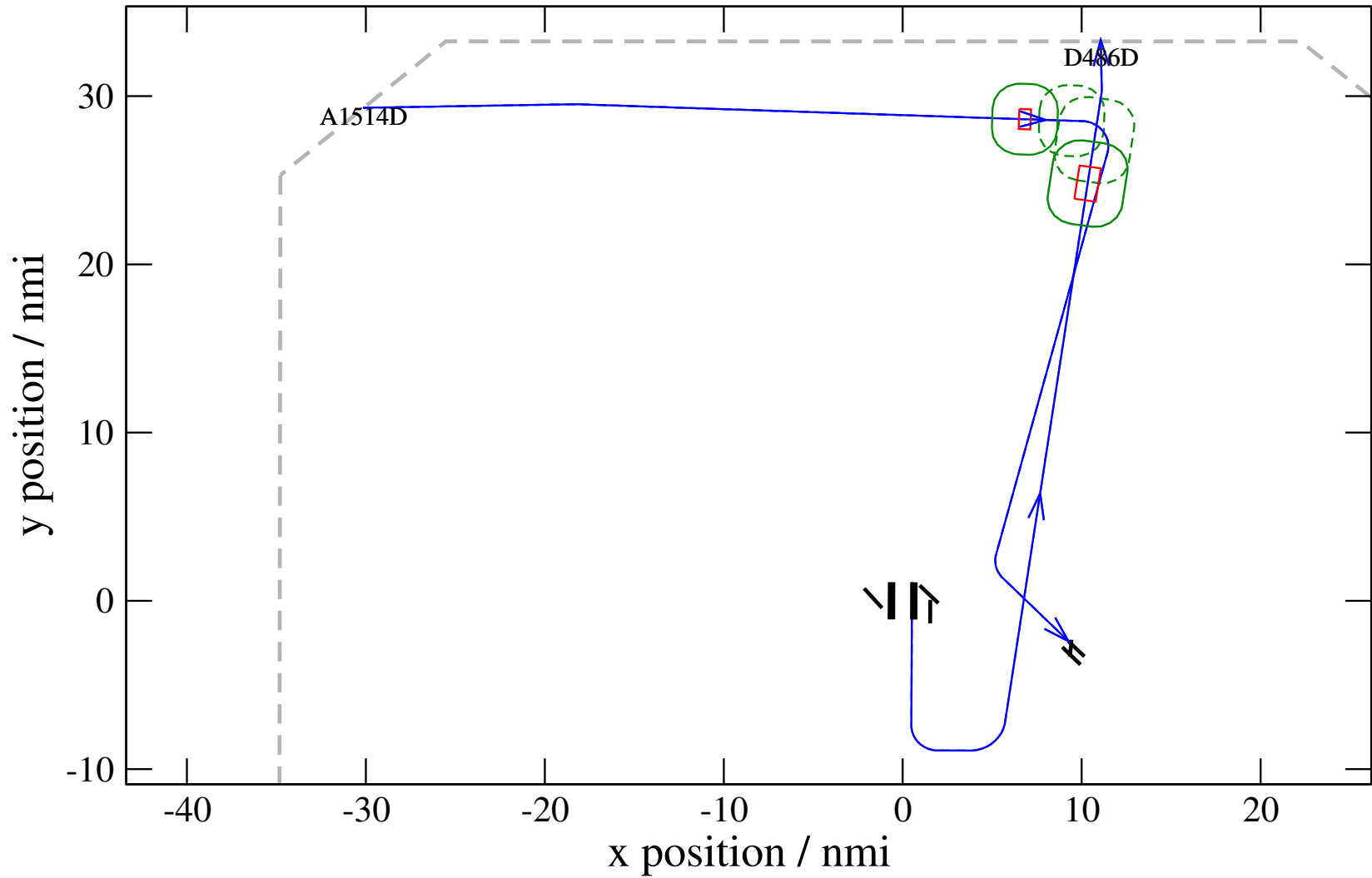
# Maneuver Altitude Profiles

+ A1514D-D486D 0.313V->1.213H: A1514D temp alt 8.0 kft, 3.0 Min (+0 s) 1514-486-24



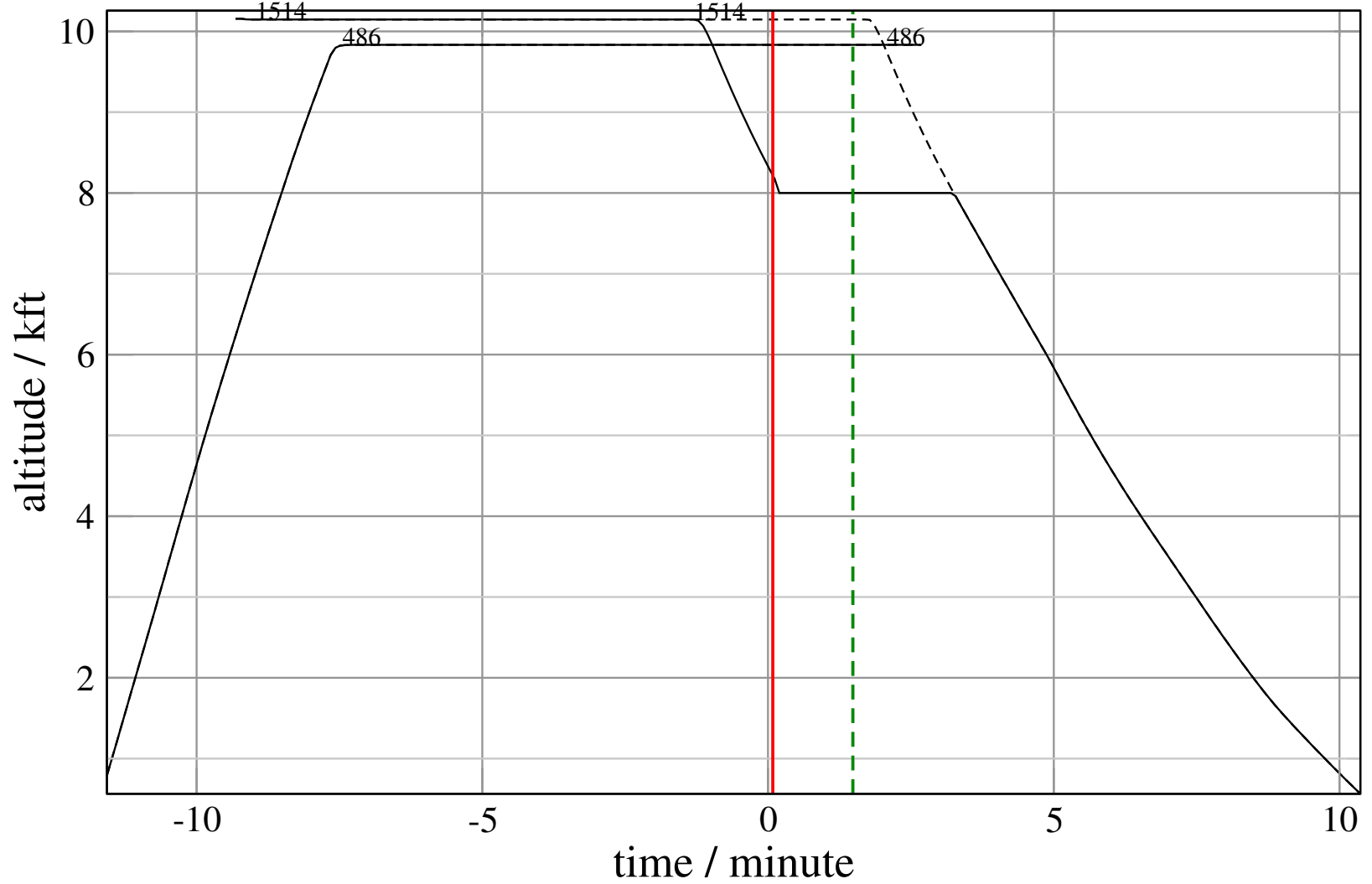
# Maneuver Planview

+ A1514D-D486D 0.313V->1.279V: A1514D temp alt 8.0 kft, 3.0 Min (+0 s) 1514-486-25



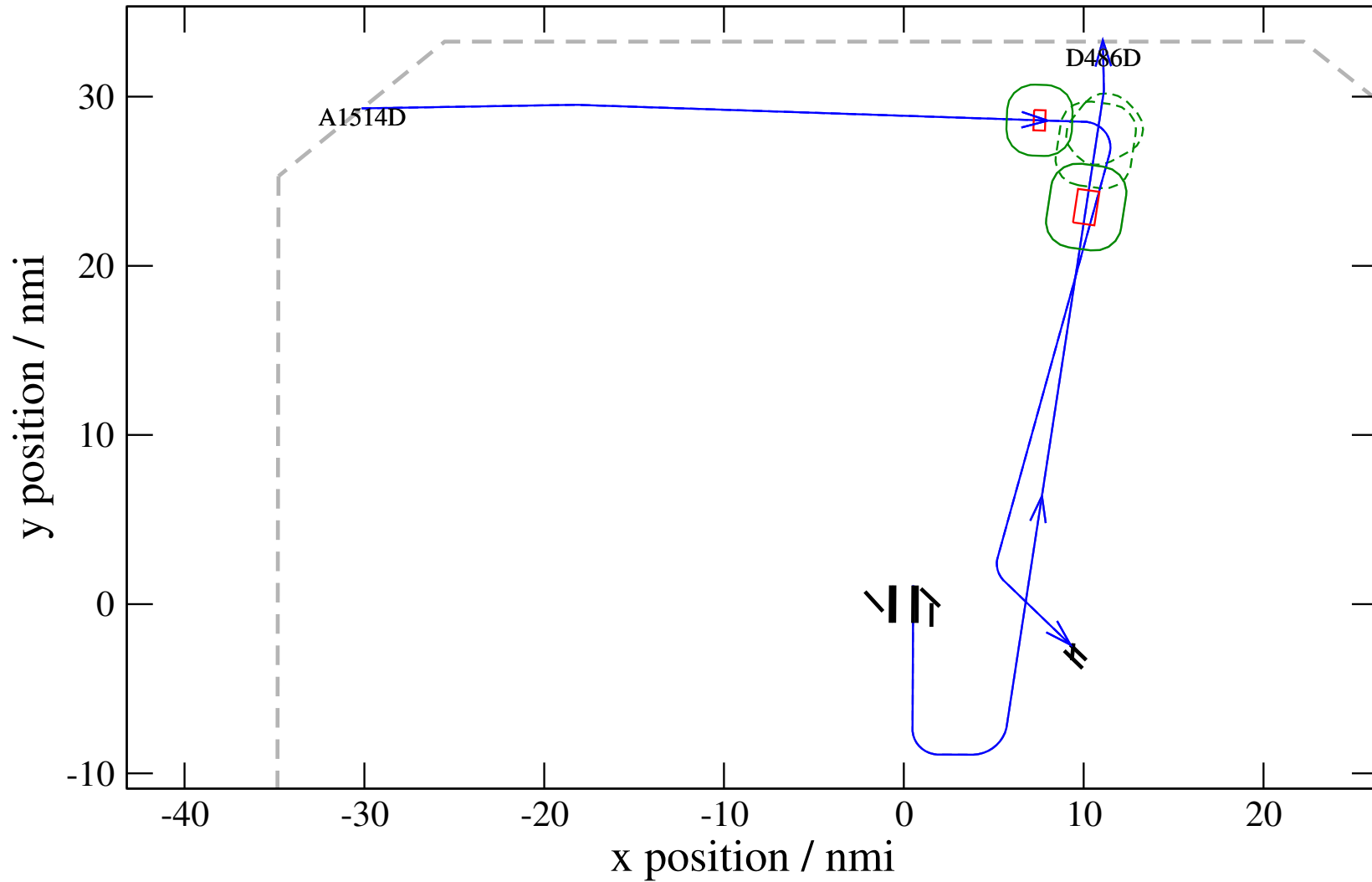
# Maneuver Altitude Profiles

+ A1514D-D486D 0.313V->1.279V: A1514D temp alt 8.0 kft, 3.0 Min (+0 s) 1514-486-25



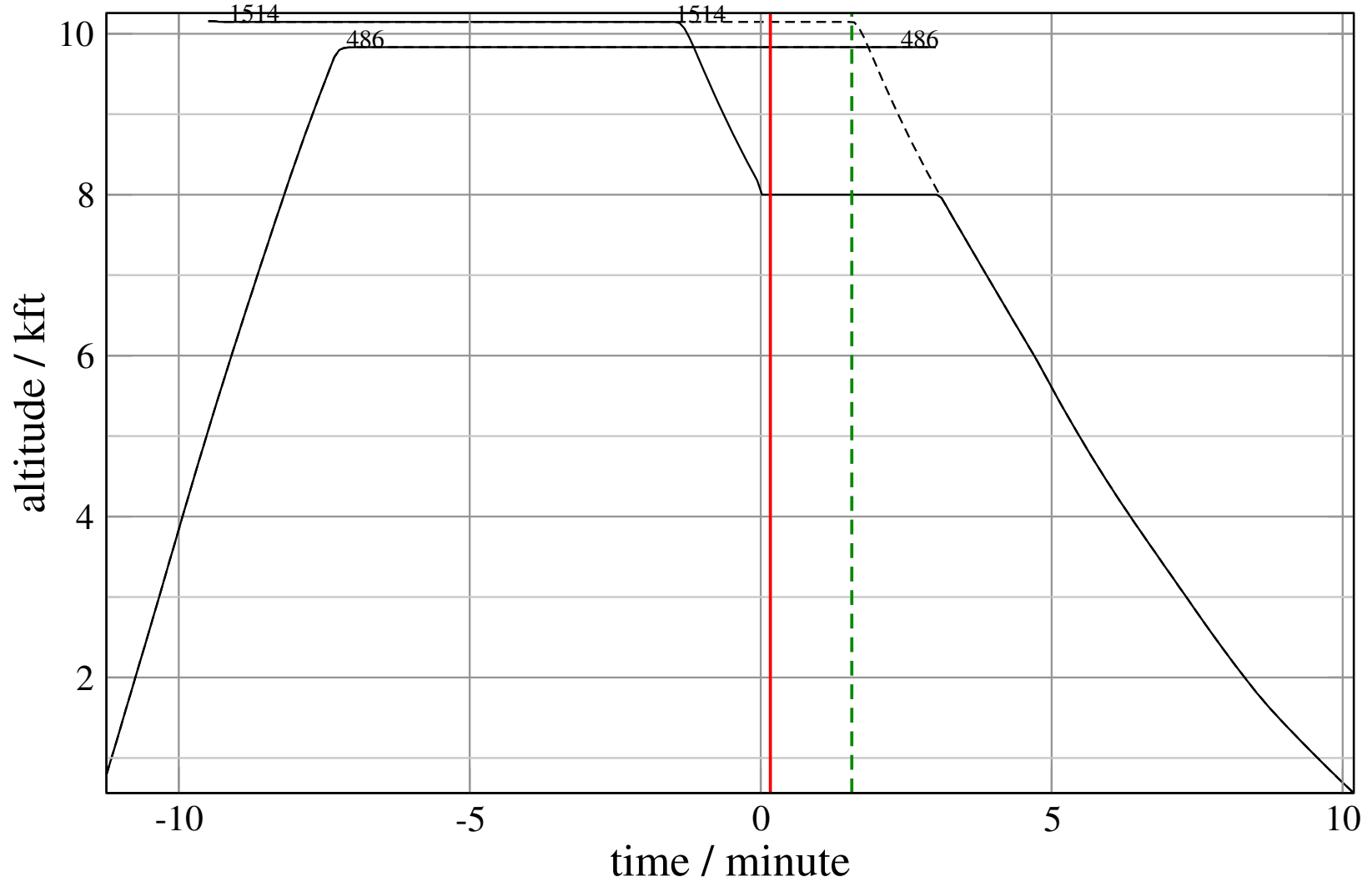
# Maneuver Planview

+ A1514D-D486D 0.313V->1.433V: A1514D temp alt 8.0 kft, 3.0 Min (+0 s) 1514-486-26



# Maneuver Altitude Profiles

+ A1514D-D486D 0.313V->1.433V: A1514D temp alt 8.0 kft, 3.0 Min (+0 s) 1514-486-26

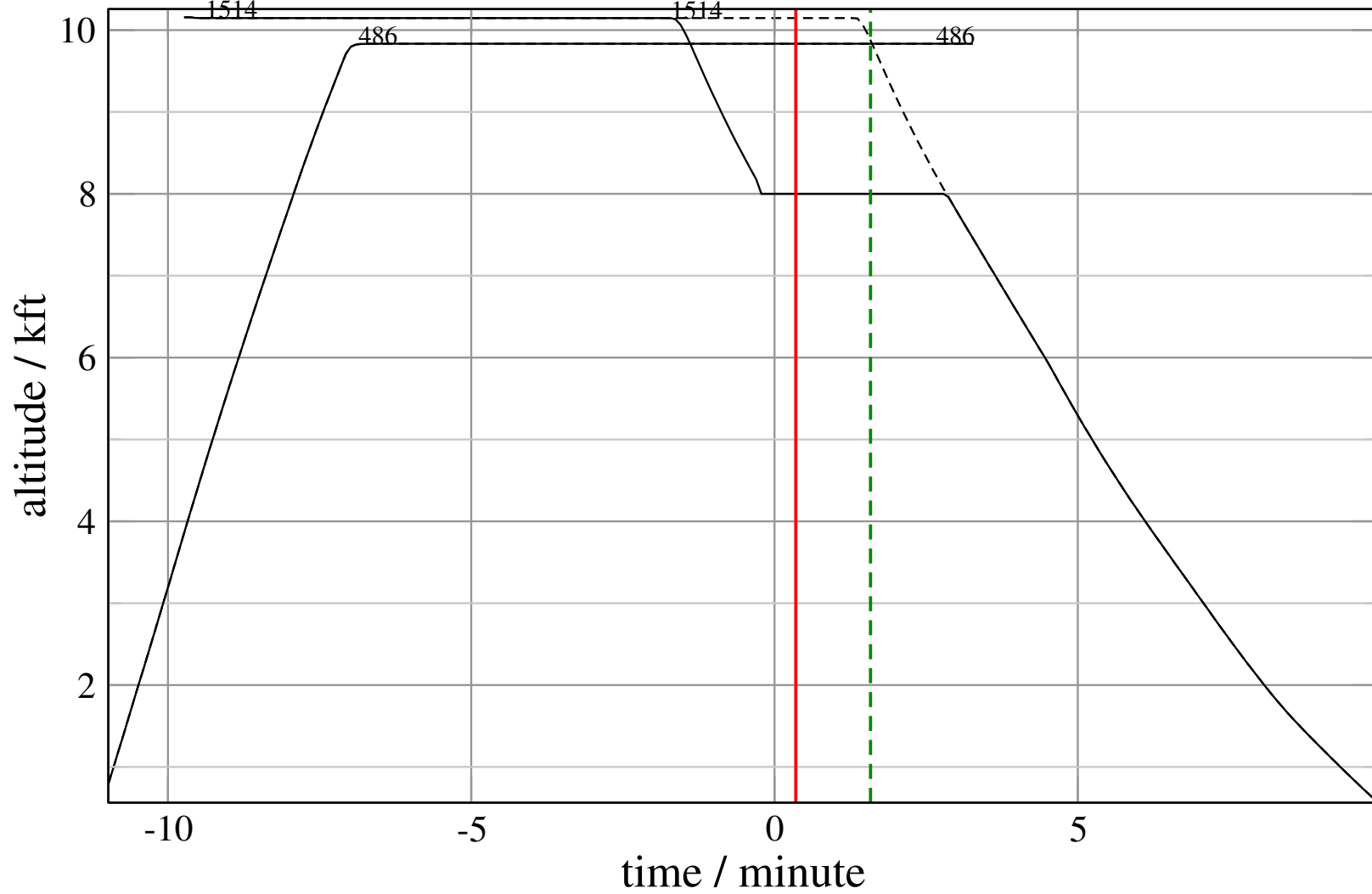






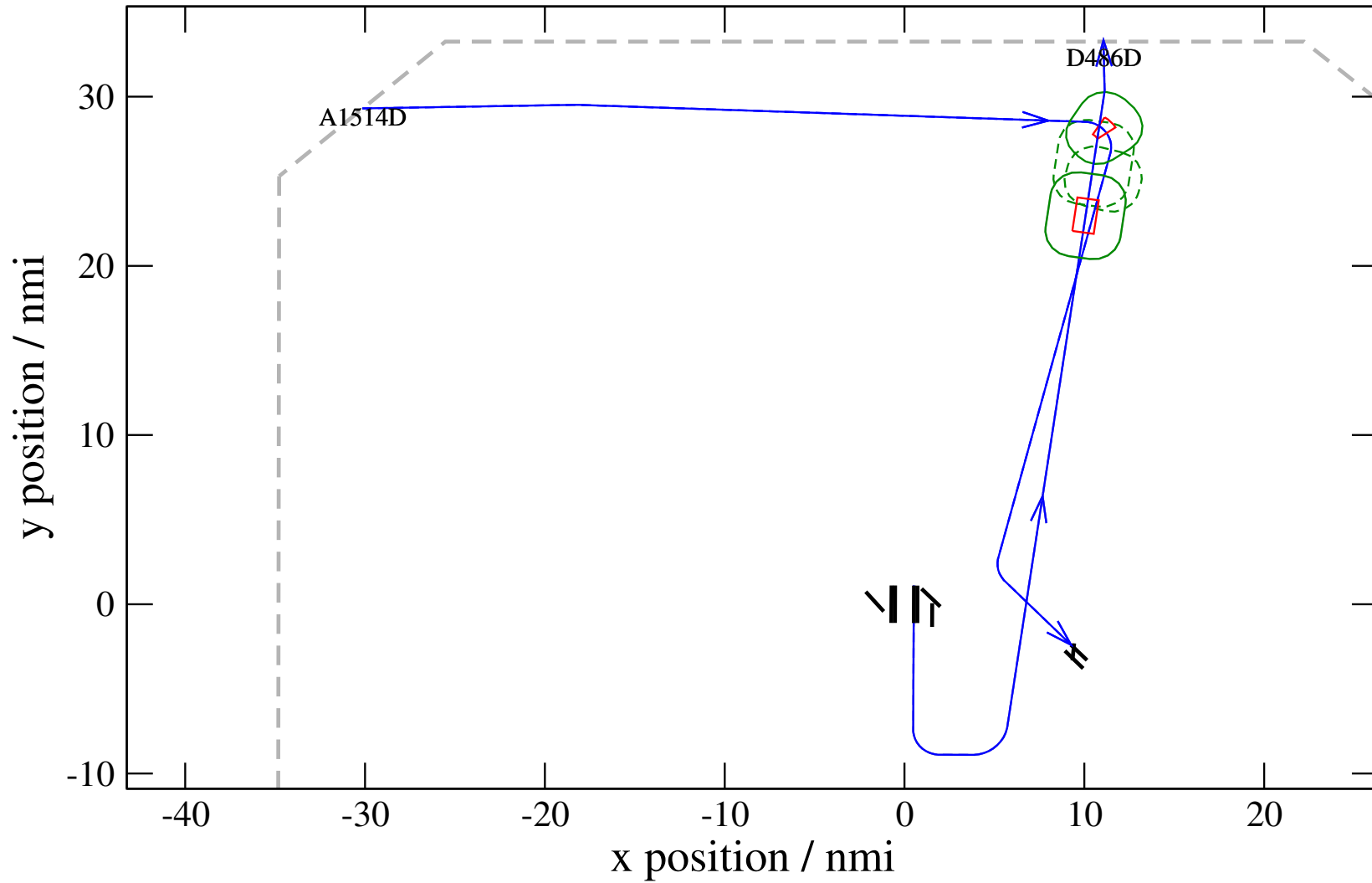
# Maneuver Altitude Profiles

+ A1514D-D486D 0.192V->1.508H: A1514D temp alt 8.0 kft, 3.0 Min (+0 s) 1514-486-27



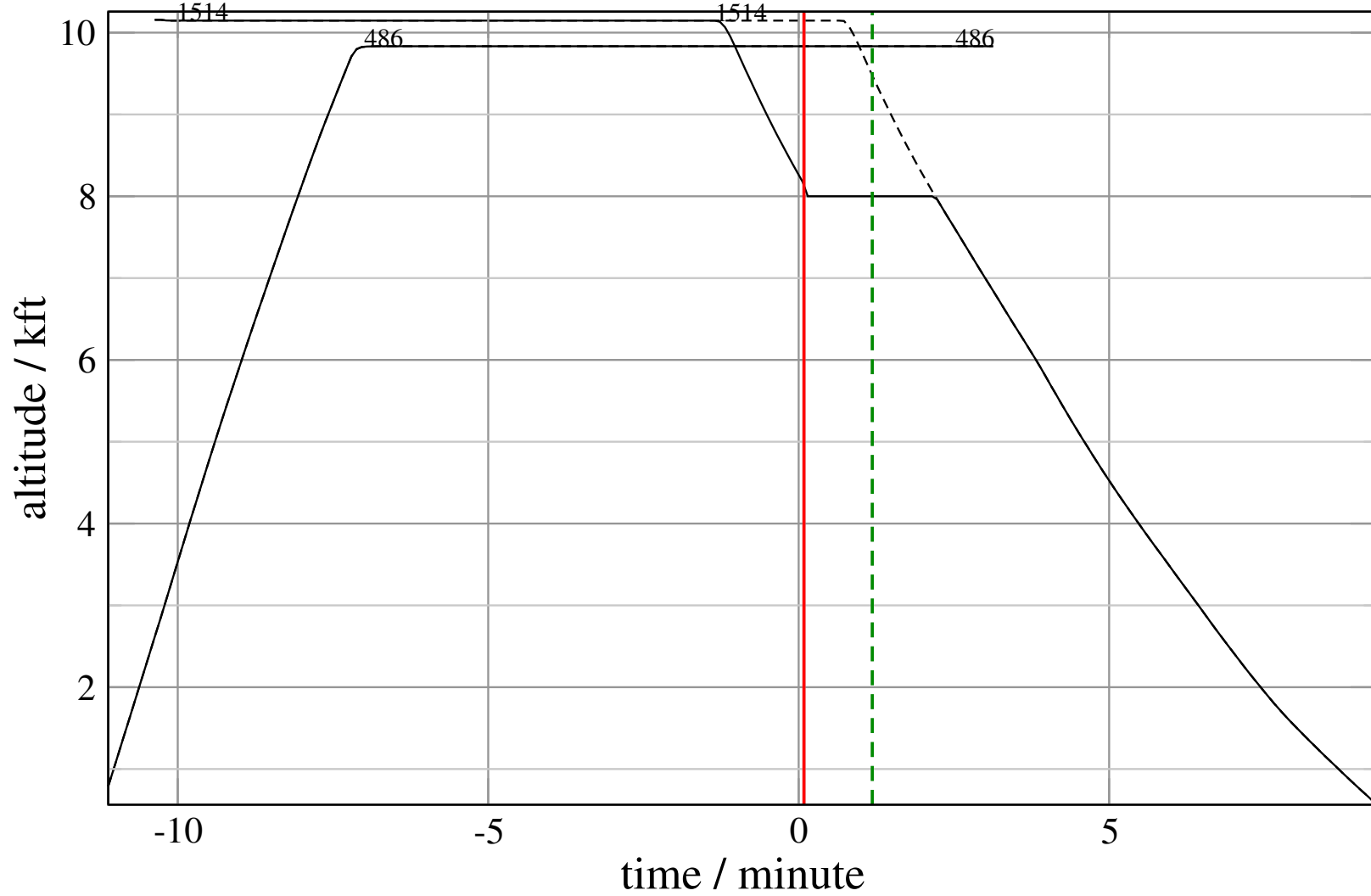
# Maneuver Planview

+ A1514D-D486D 0.024H->1.271V: A1514D temp alt 8.0 kft, 2.0 Min (+0 s) 1514-486-28



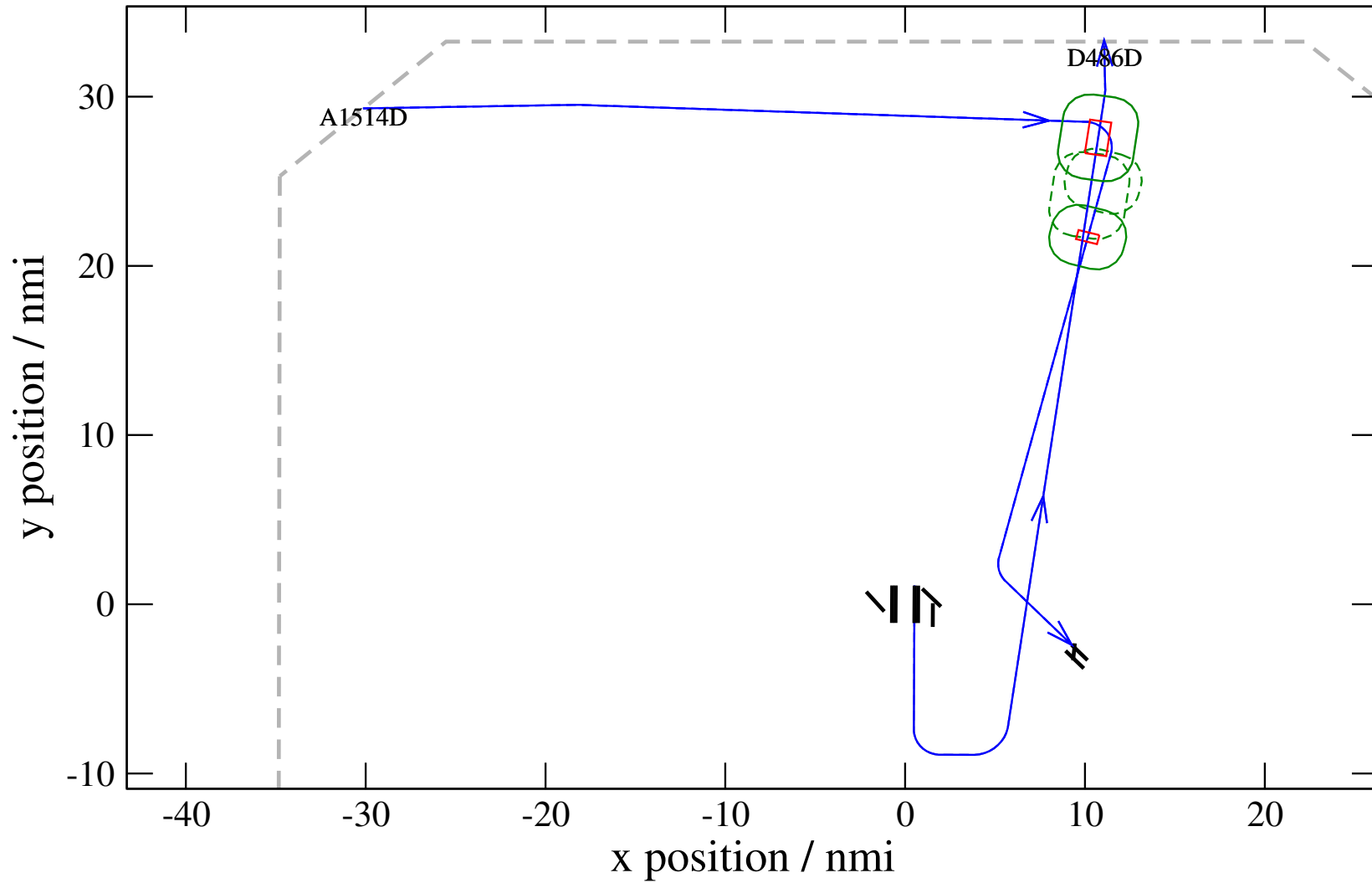
# Maneuver Altitude Profiles

+ A1514D-D486D 0.024H->1.271V: A1514D temp alt 8.0 kft, 2.0 Min (+0 s) 1514-486-28



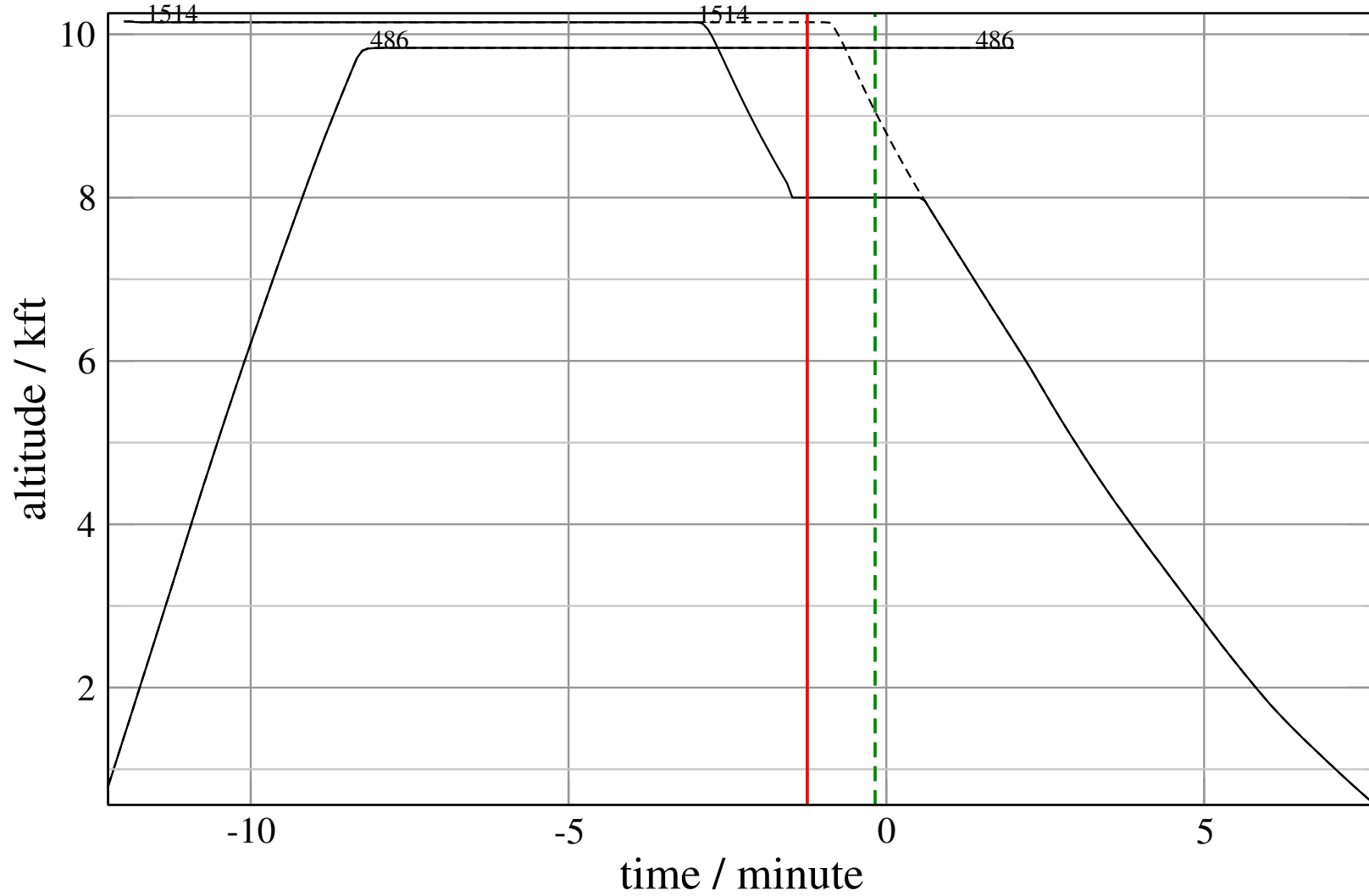
# Maneuver Planview

+ A1514D-D486D 0.000H->1.516H: A1514D temp alt 8.0 kft, 2.0 Min (+0 s) 1514-486-29



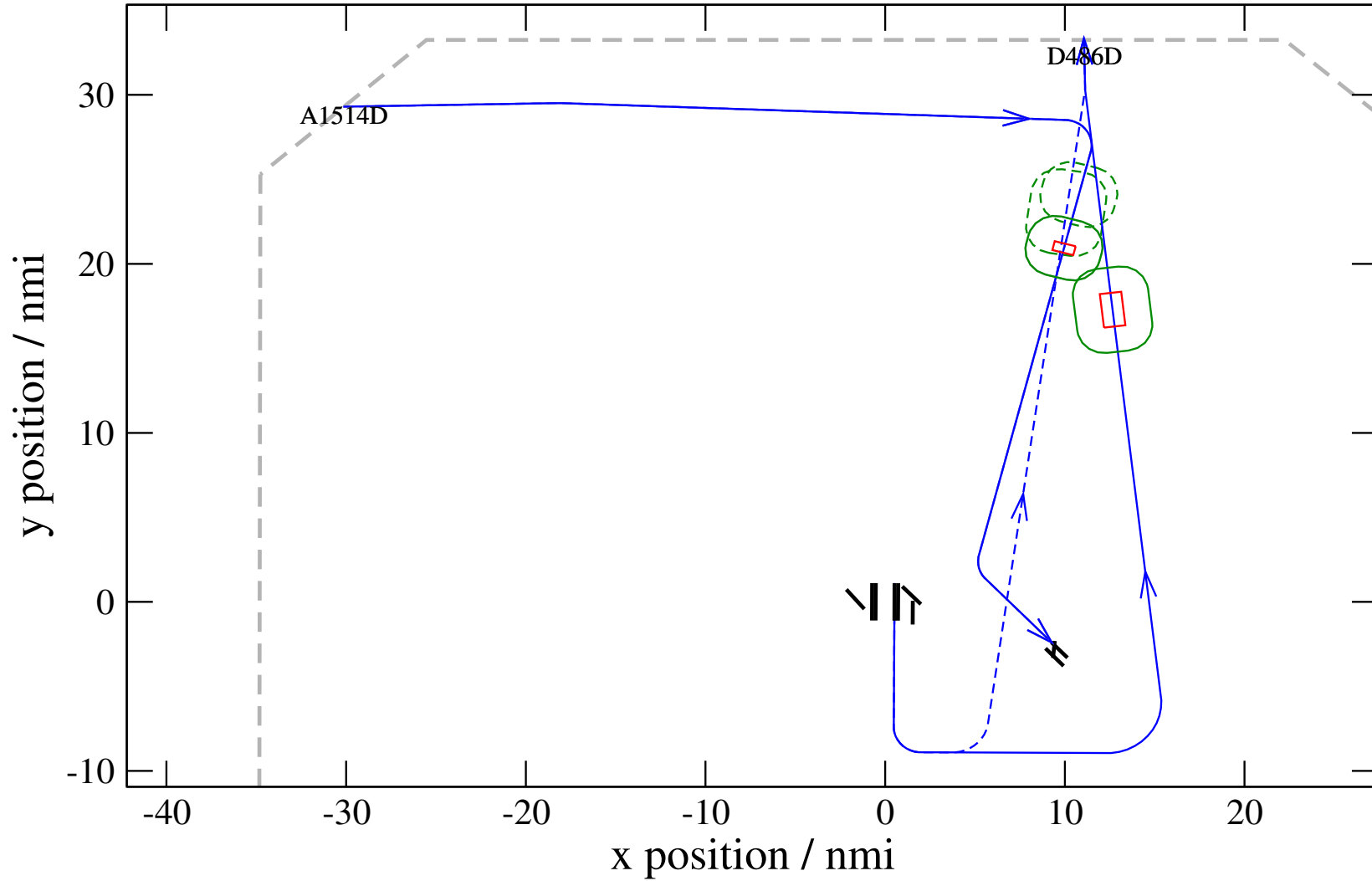
# Maneuver Altitude Profiles

+ A1514D-D486D 0.000H->1.516H: A1514D temp alt 8.0 kft, 2.0 Min (+0 s) 1514-486-29



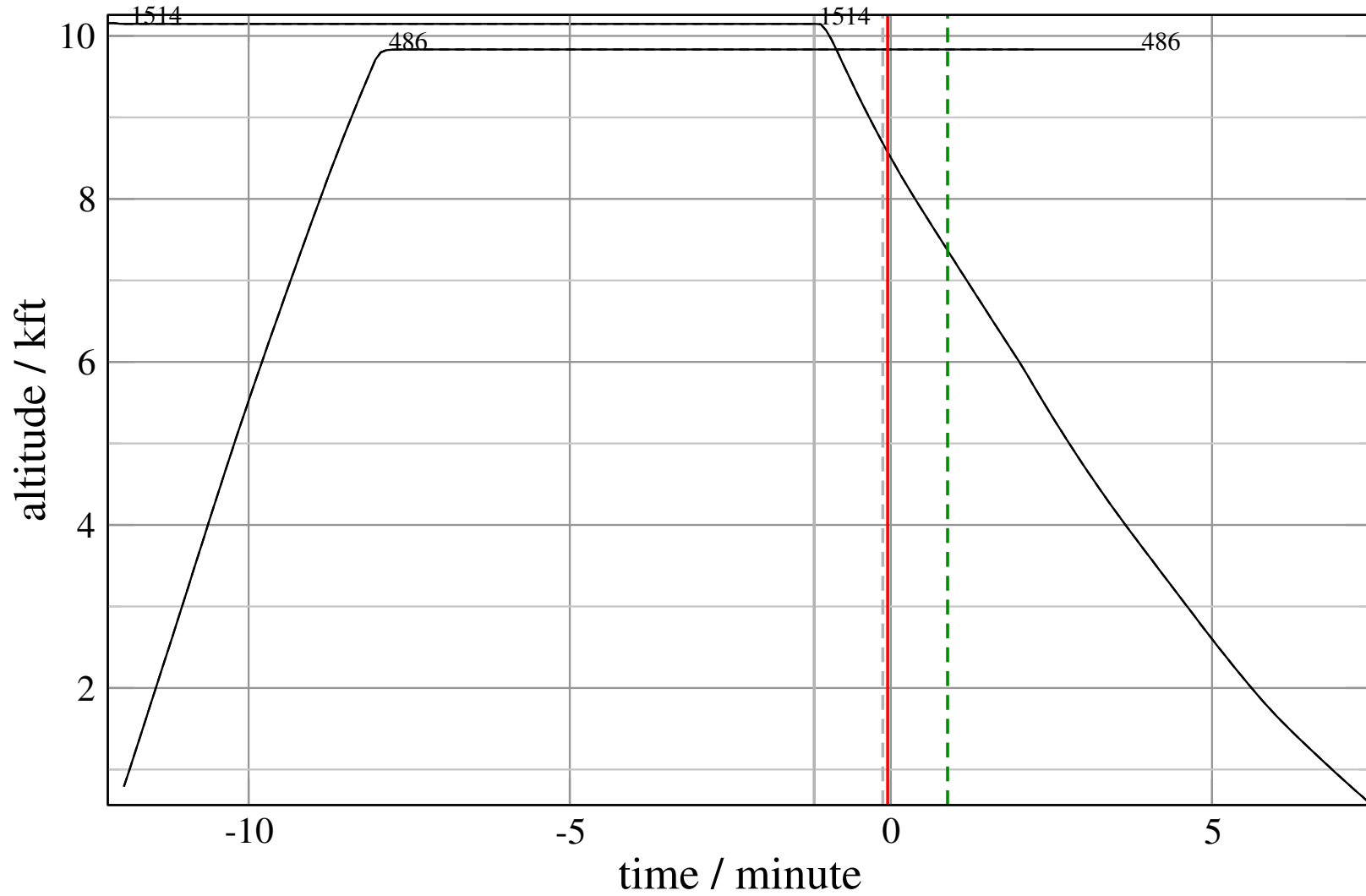
# Maneuver Planview

+ D486D-A1514D 0.000H->1.045H: D486D reroute2 0 nm, 0 deg, 12 nm (+132 s) 1514-486-30



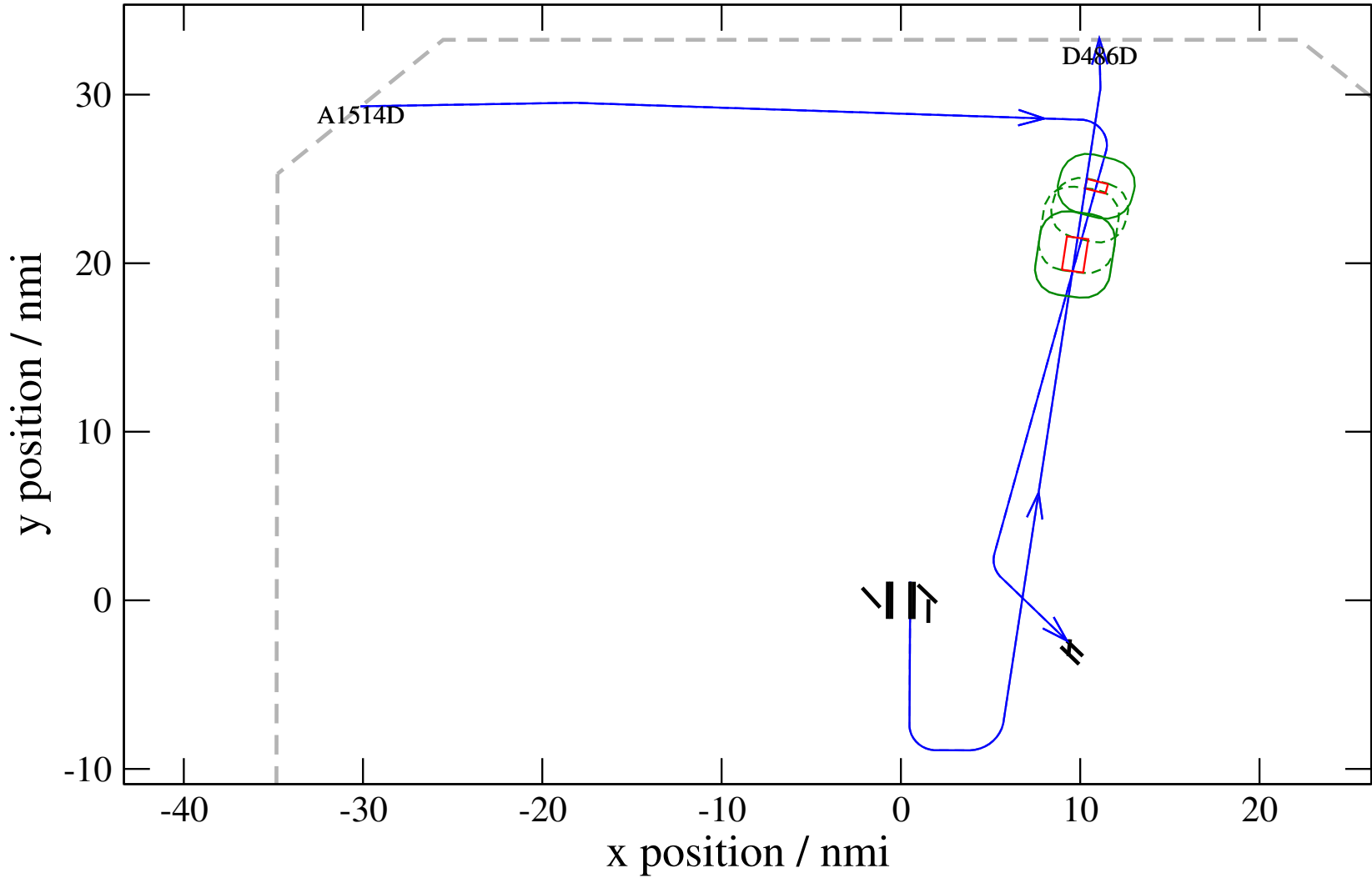
# Maneuver Altitude Profiles

+ D486D-A1514D 0.000H->1.045H: D486D reroute2 0 nm, 0 deg, 12 nm (+132 s) 1514-486-30



# Maneuver Planview

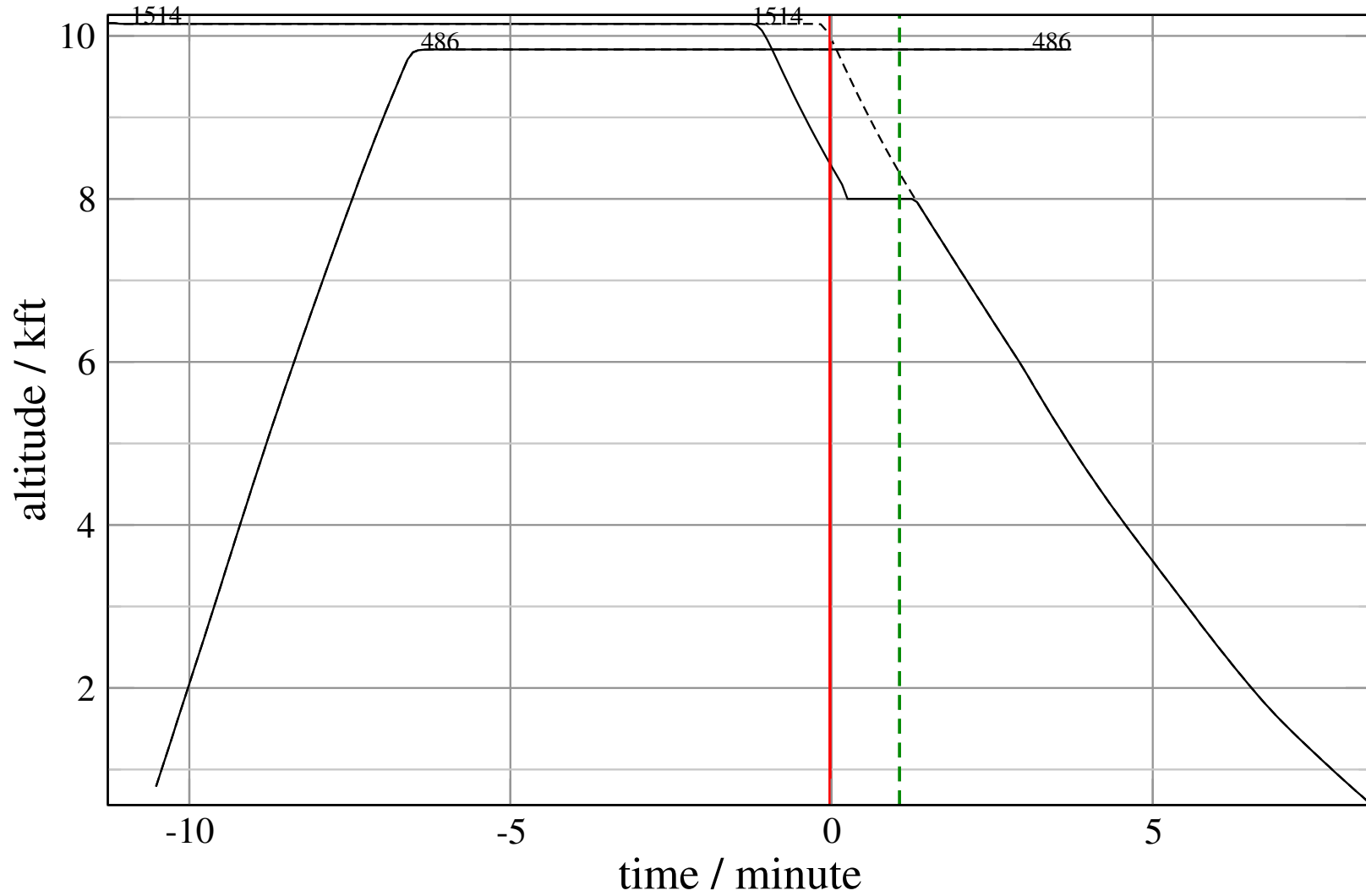
+ A1514D-D486D 0.167H->1.148H: A1514D temp alt 8.0 kft, 1.0 Min (+0 s) 1514-486-31





# Maneuver Altitude Profiles

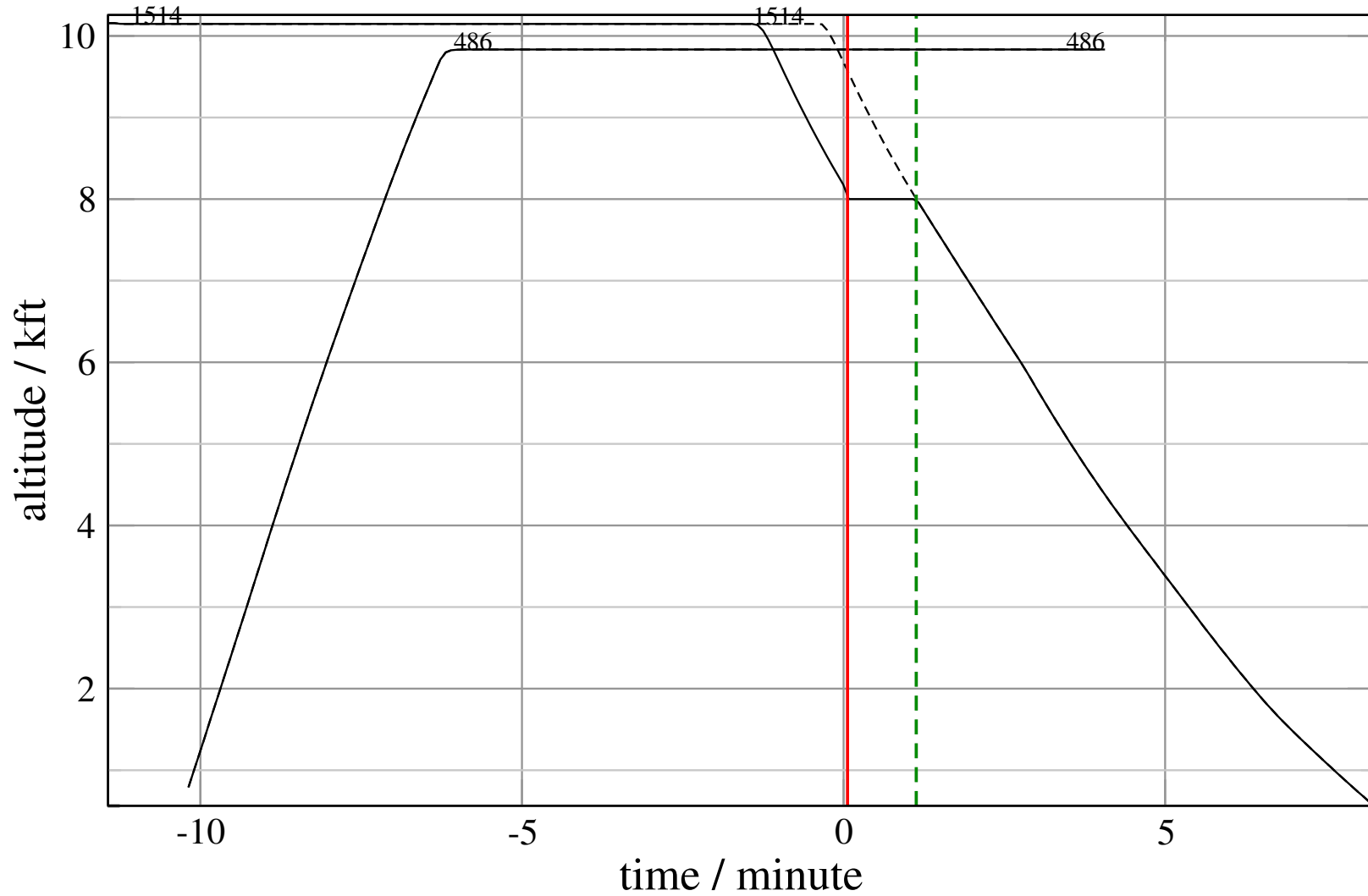
+ A1514D-D486D 0.167H->1.148H: A1514D temp alt 8.0 kft, 1.0 Min (+0 s) 1514-486-31





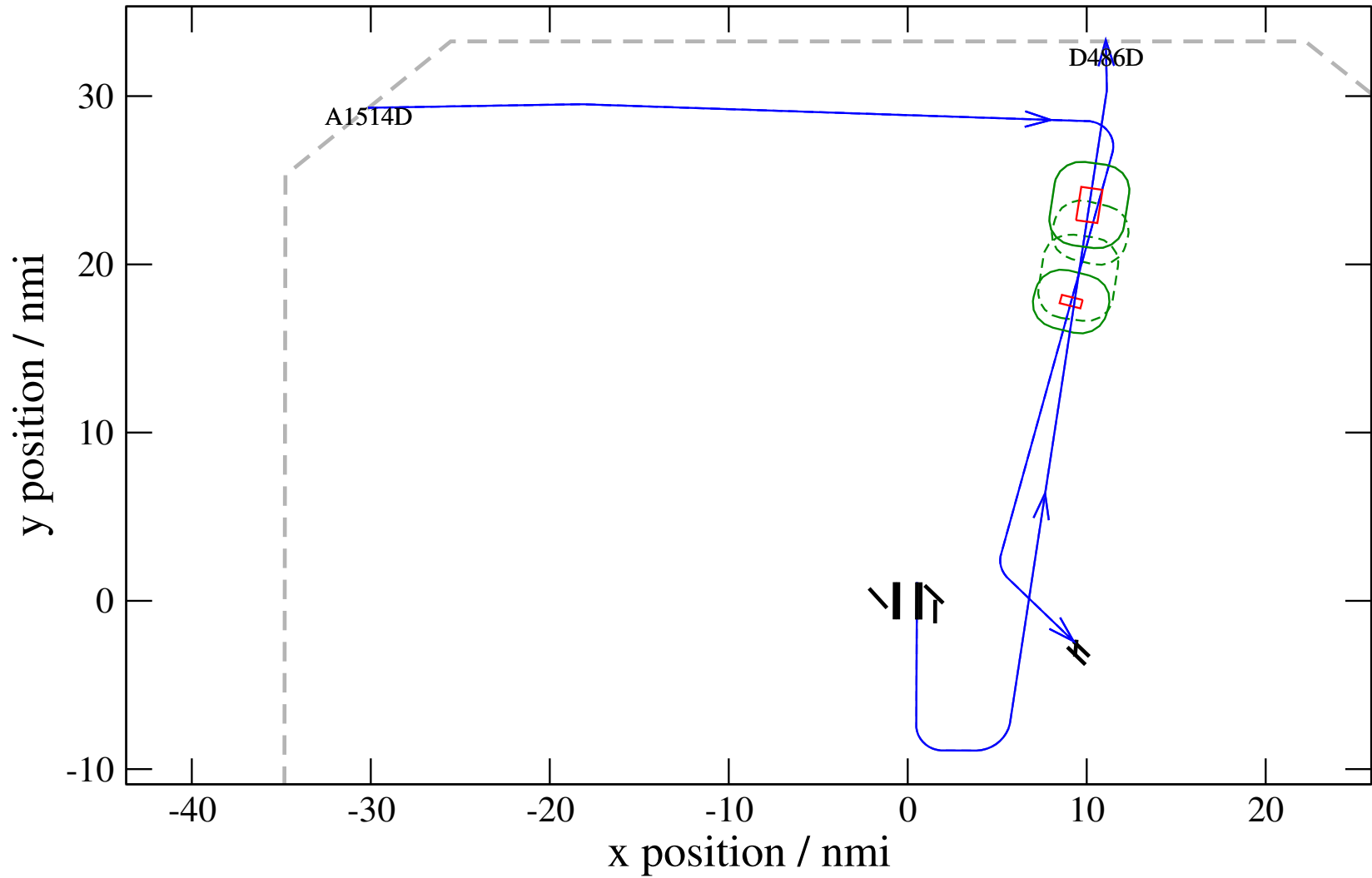
# Maneuver Altitude Profiles

+ A1514D-D486D 0.420V->1.372H: A1514D temp alt 8.0 kft, 1.0 Min (+0 s) 1514-486-32



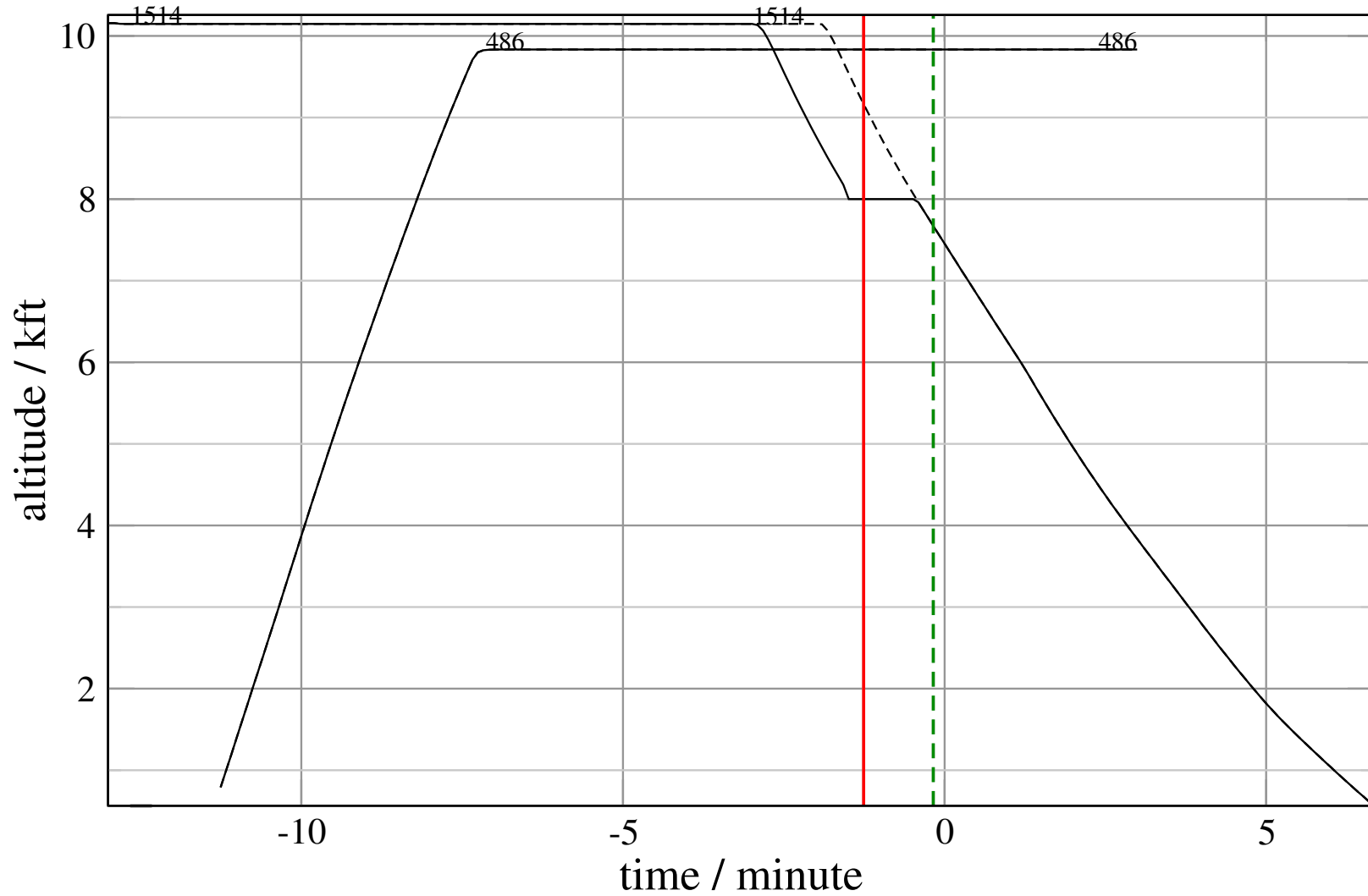
# Maneuver Planview

+ A1514D-D486D 0.673V->1.502H: A1514D temp alt 8.0 kft, 1.0 Min (+0 s) 1514-486-33



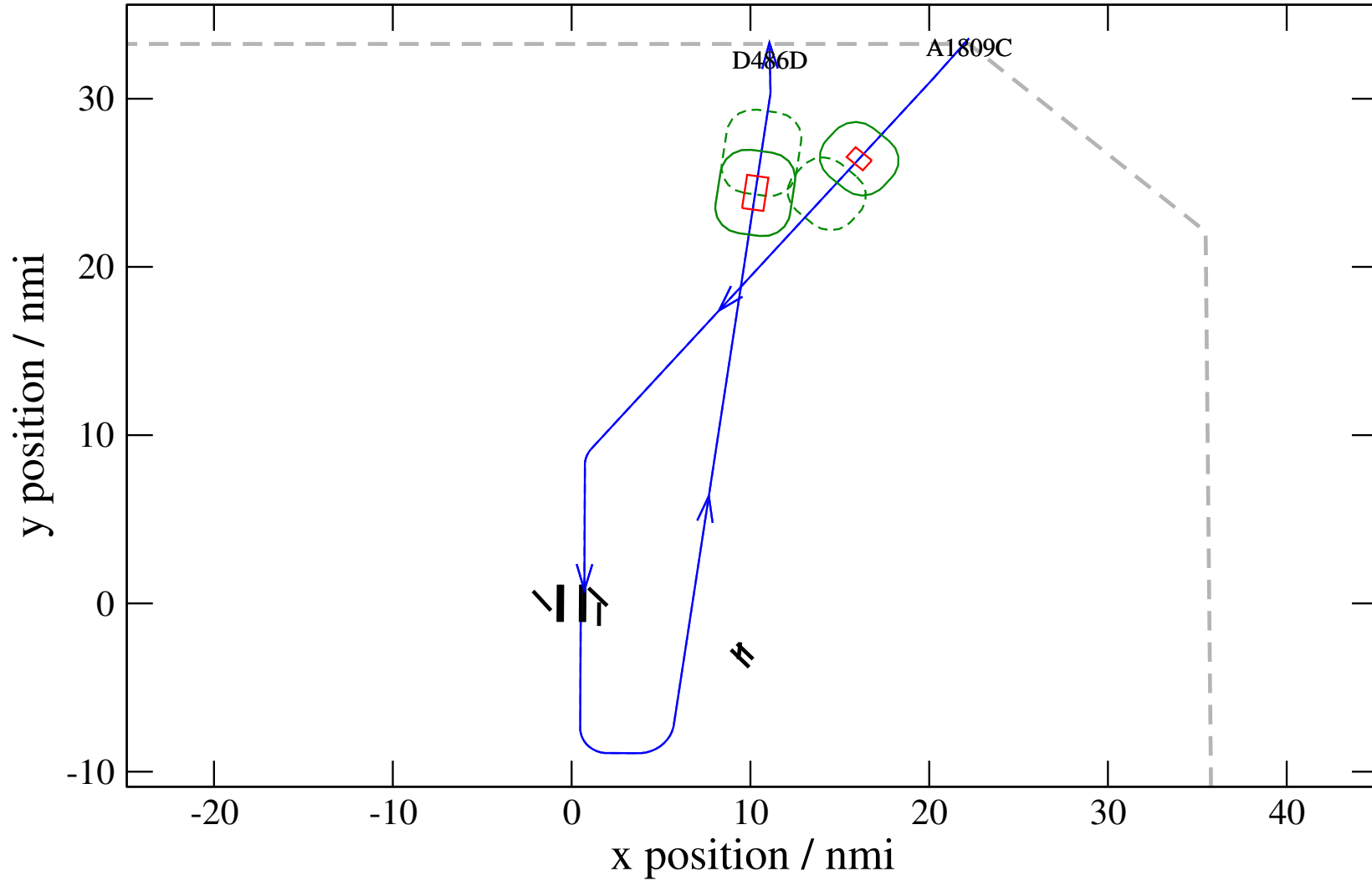
# Maneuver Altitude Profiles

+ A1514D-D486D 0.673V->1.502H: A1514D temp alt 8.0 kft, 1.0 Min (+0 s) 1514-486-33



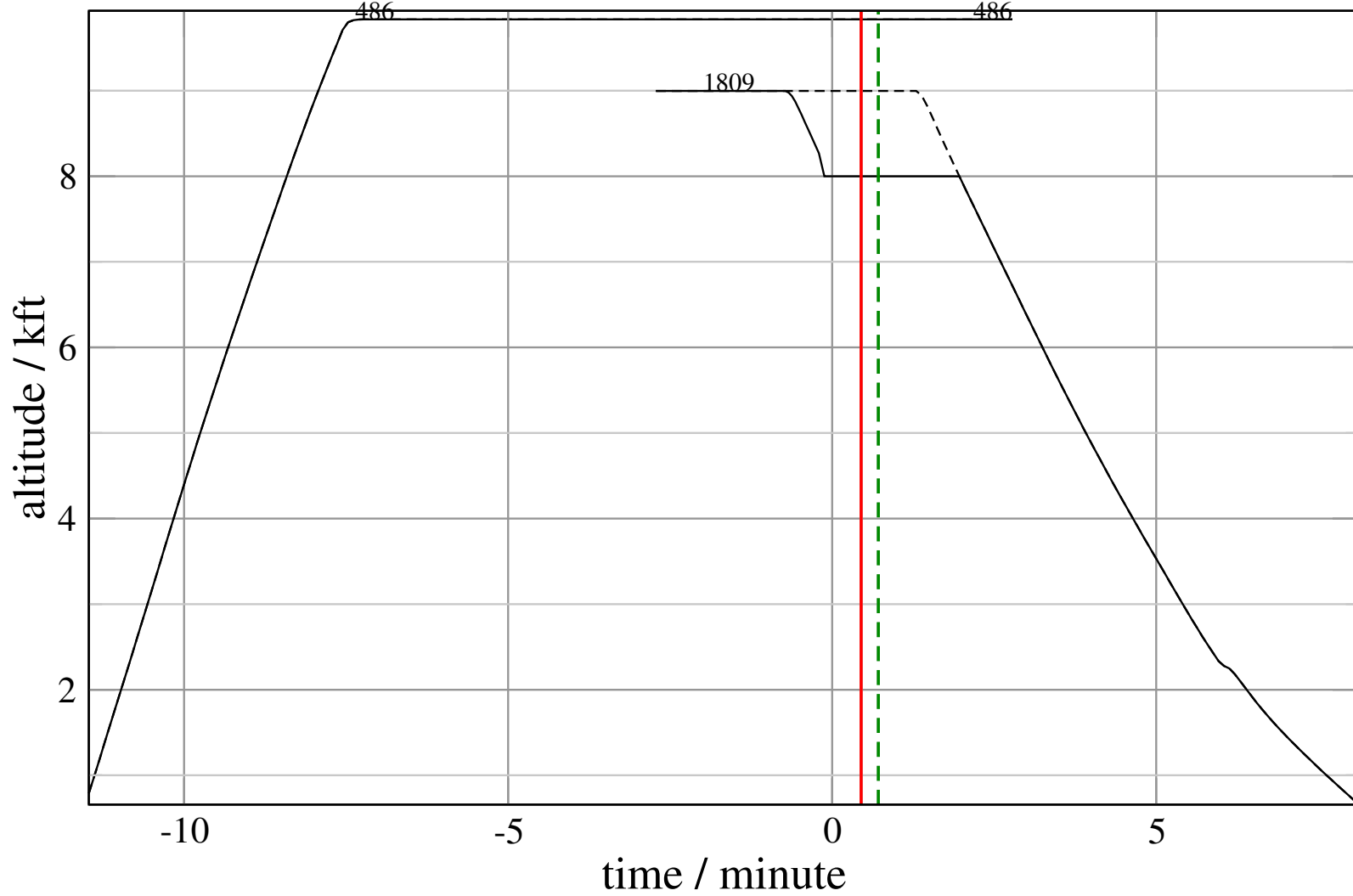
# Maneuver Planview

+ A1809C-D486D 0.936H->1.513H: A1809C temp alt 8.0 kft, 2.0 Min (+0 s) 1809-486-12



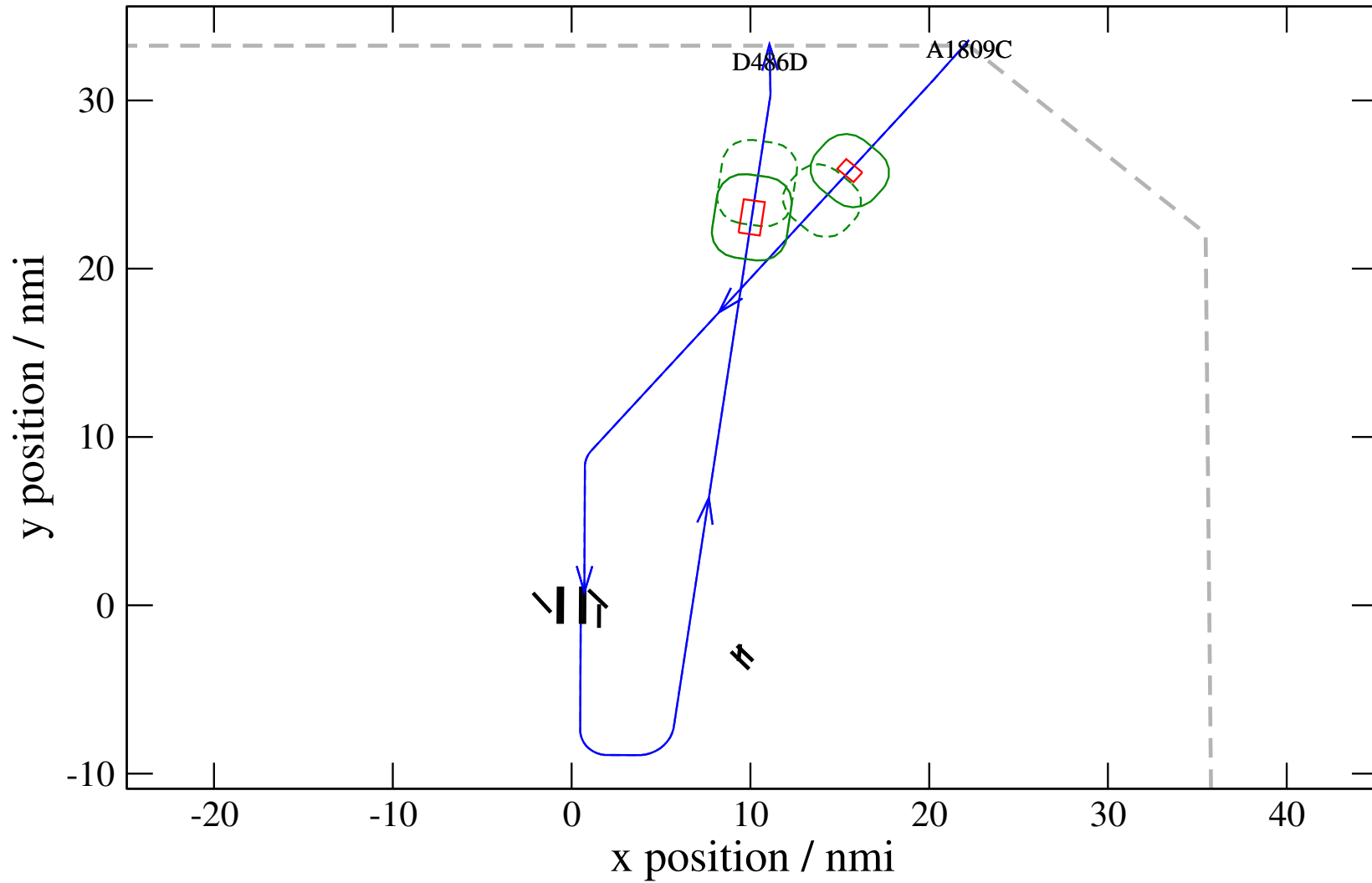
# Maneuver Altitude Profiles

+ A1809C-D486D 0.936H->1.513H: A1809C temp alt 8.0 kft, 2.0 Min (+0 s) 1809-486-12



# Maneuver Planview

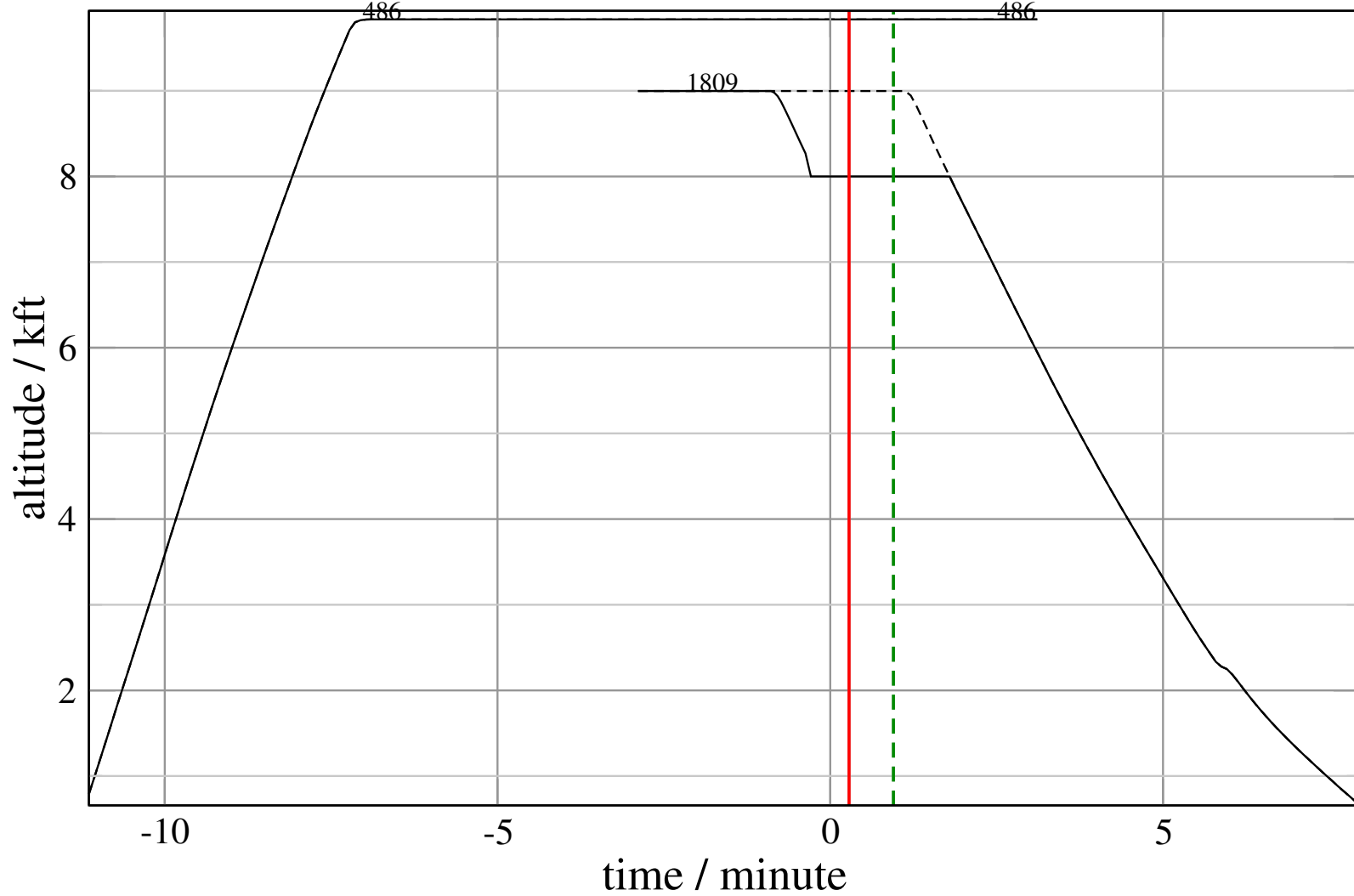
+ A1809C-D486D 0.836V->1.501H: A1809C temp alt 8.0 kft, 2.0 Min (+0 s) 1809-486-13





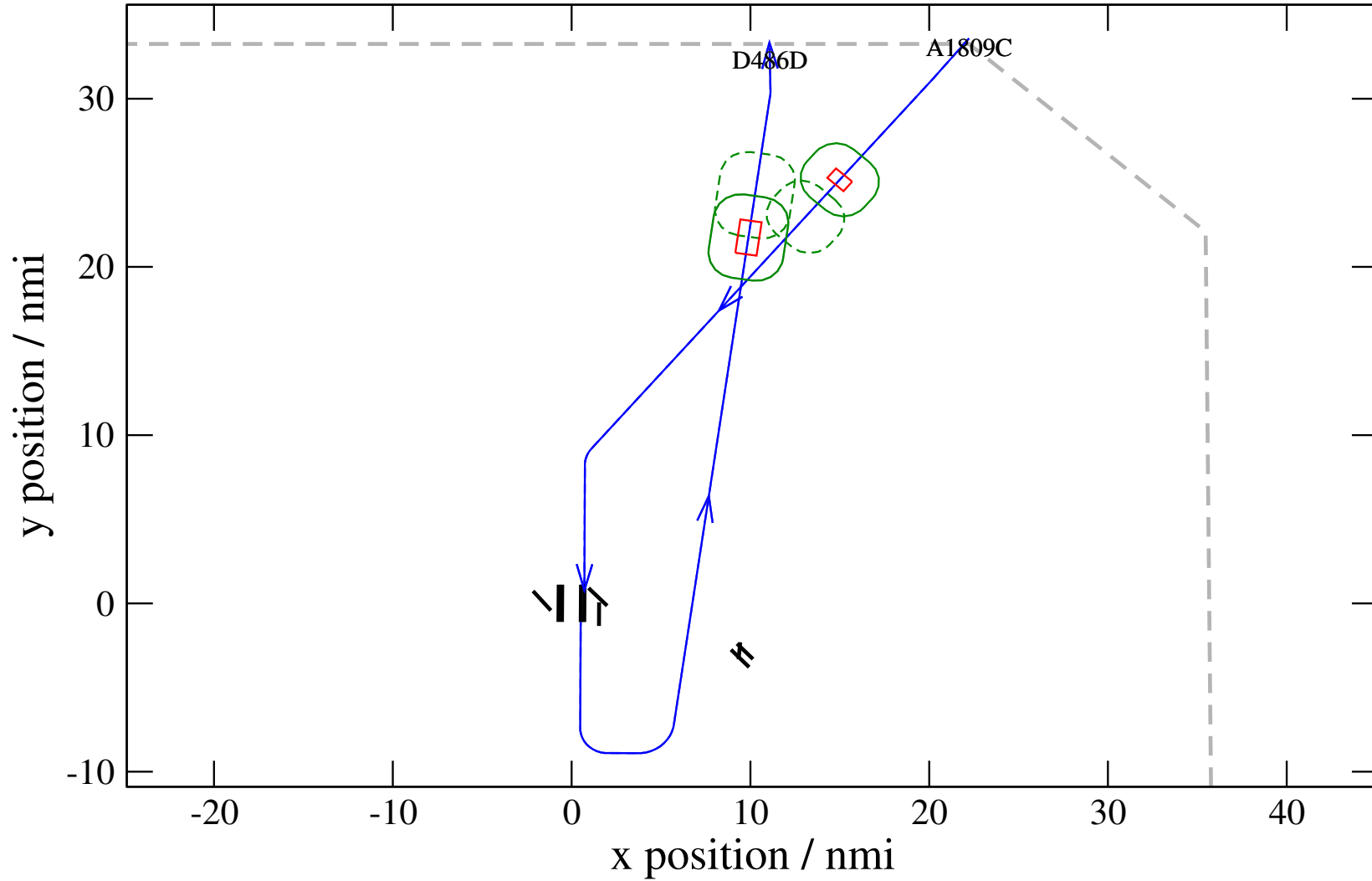
# Maneuver Altitude Profiles

+ A1809C-D486D 0.836V->1.501H: A1809C temp alt 8.0 kft, 2.0 Min (+0 s) 1809-486-13



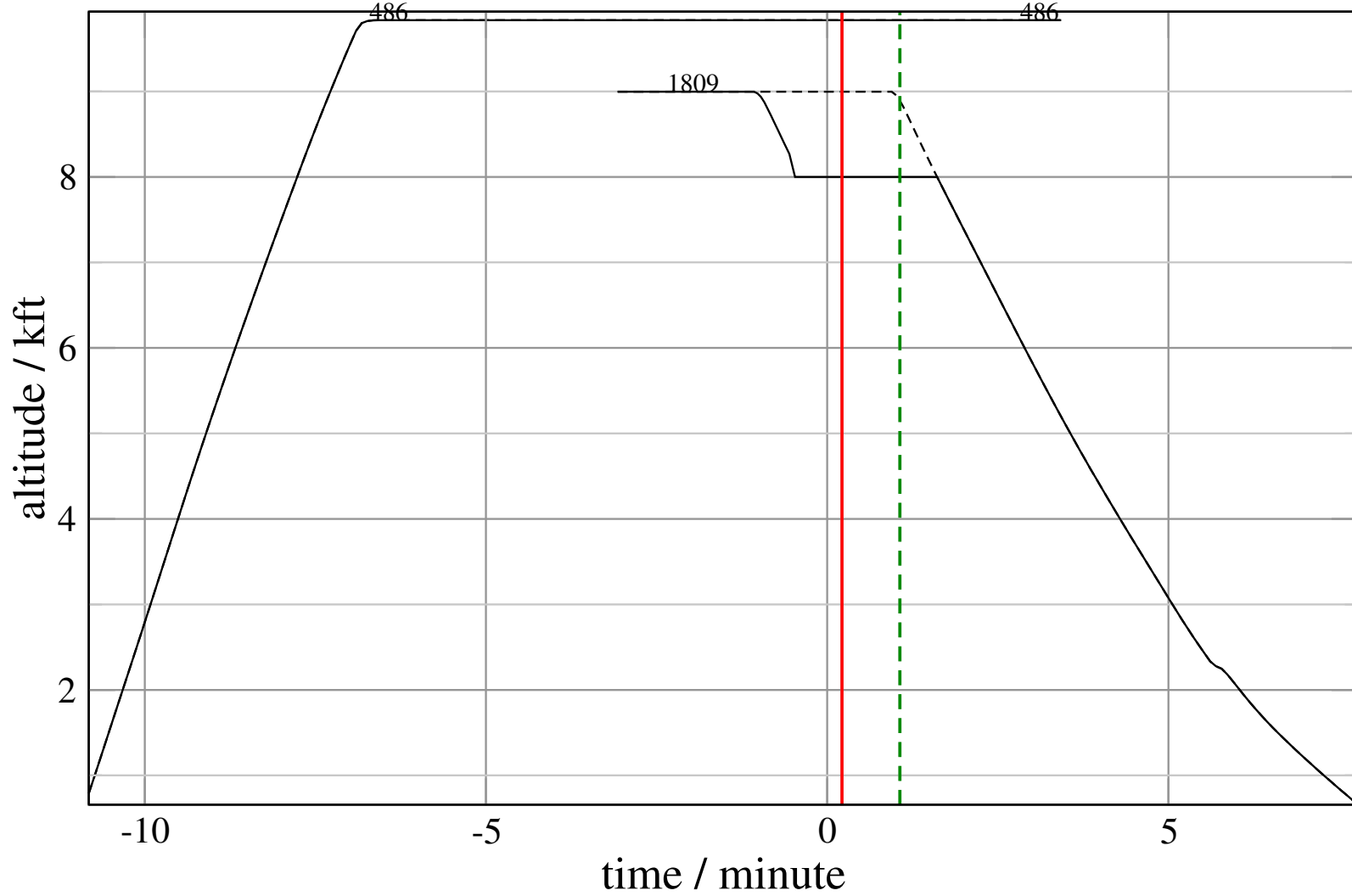
# Maneuver Planview

+ A1809C-D486D 0.836V->1.508H: A1809C temp alt 8.0 kft, 2.0 Min (+0 s) 1809-486-14



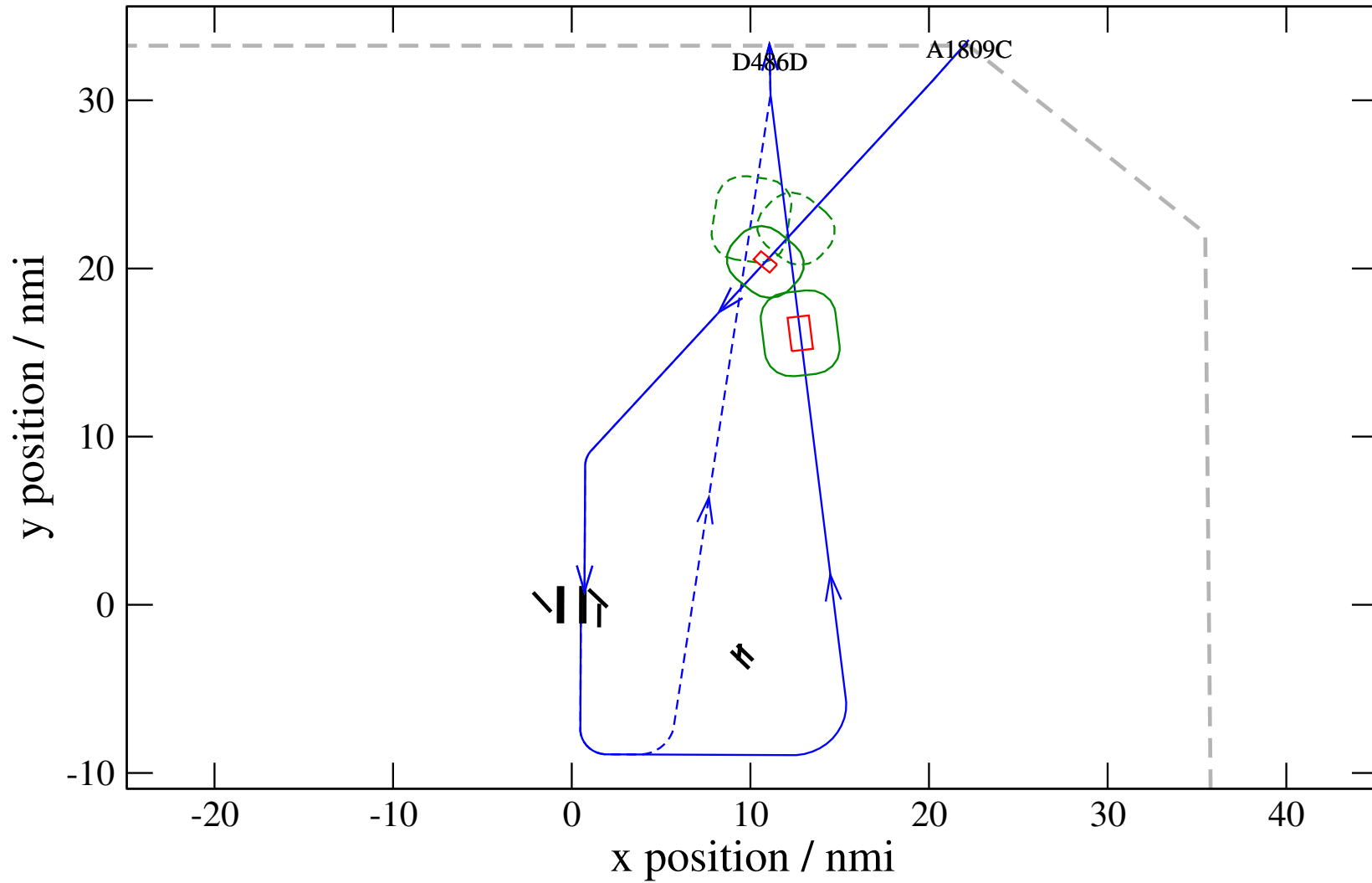
# Maneuver Altitude Profiles

+ A1809C-D486D 0.836V->1.508H: A1809C temp alt 8.0 kft, 2.0 Min (+0 s) 1809-486-14



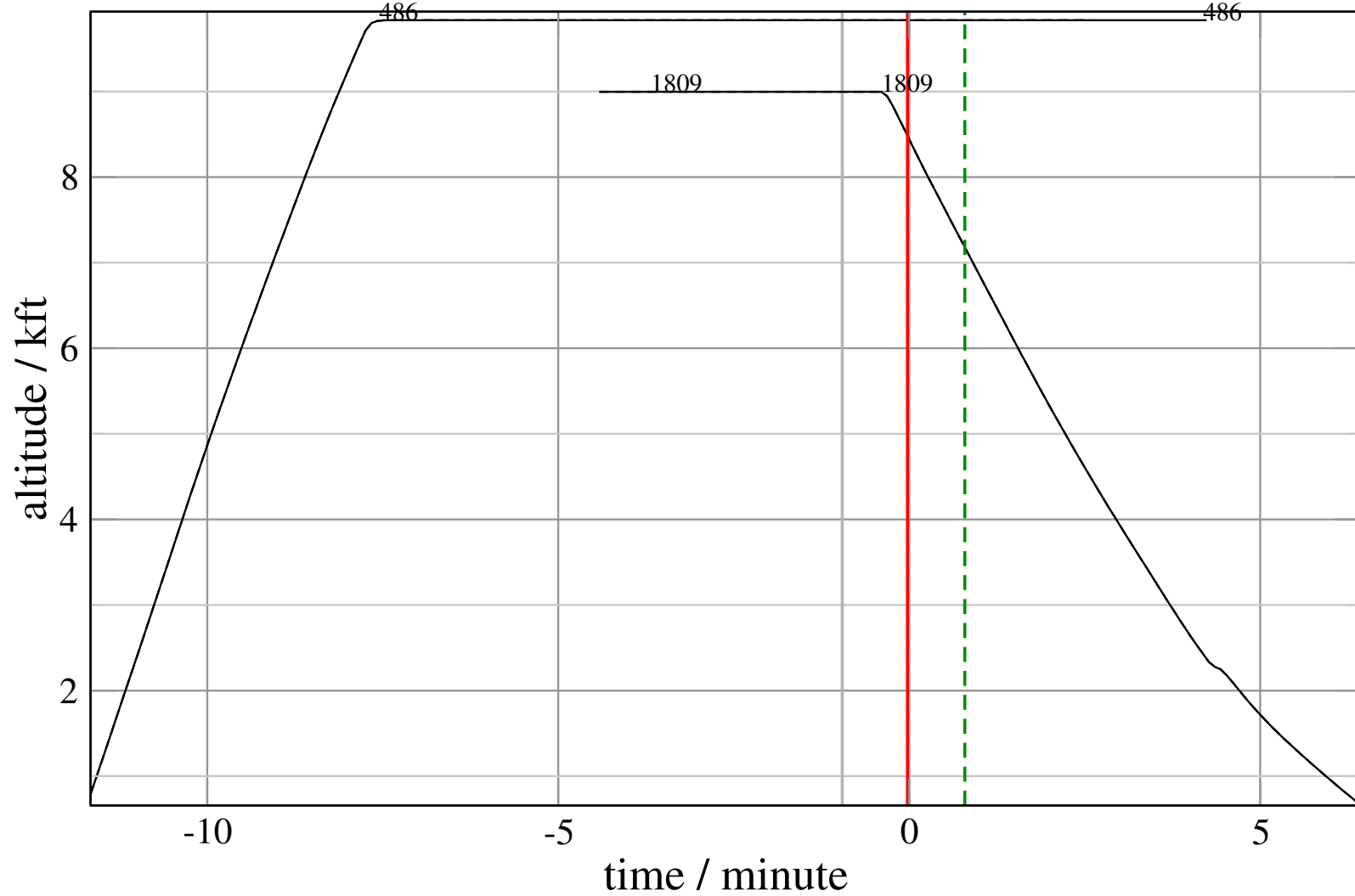
# Maneuver Planview

+ D486D-A1809C 0.836V->1.079V: D486D reroute2 0 nm, 0 deg, 12 nm (+132 s) 1809-486-15



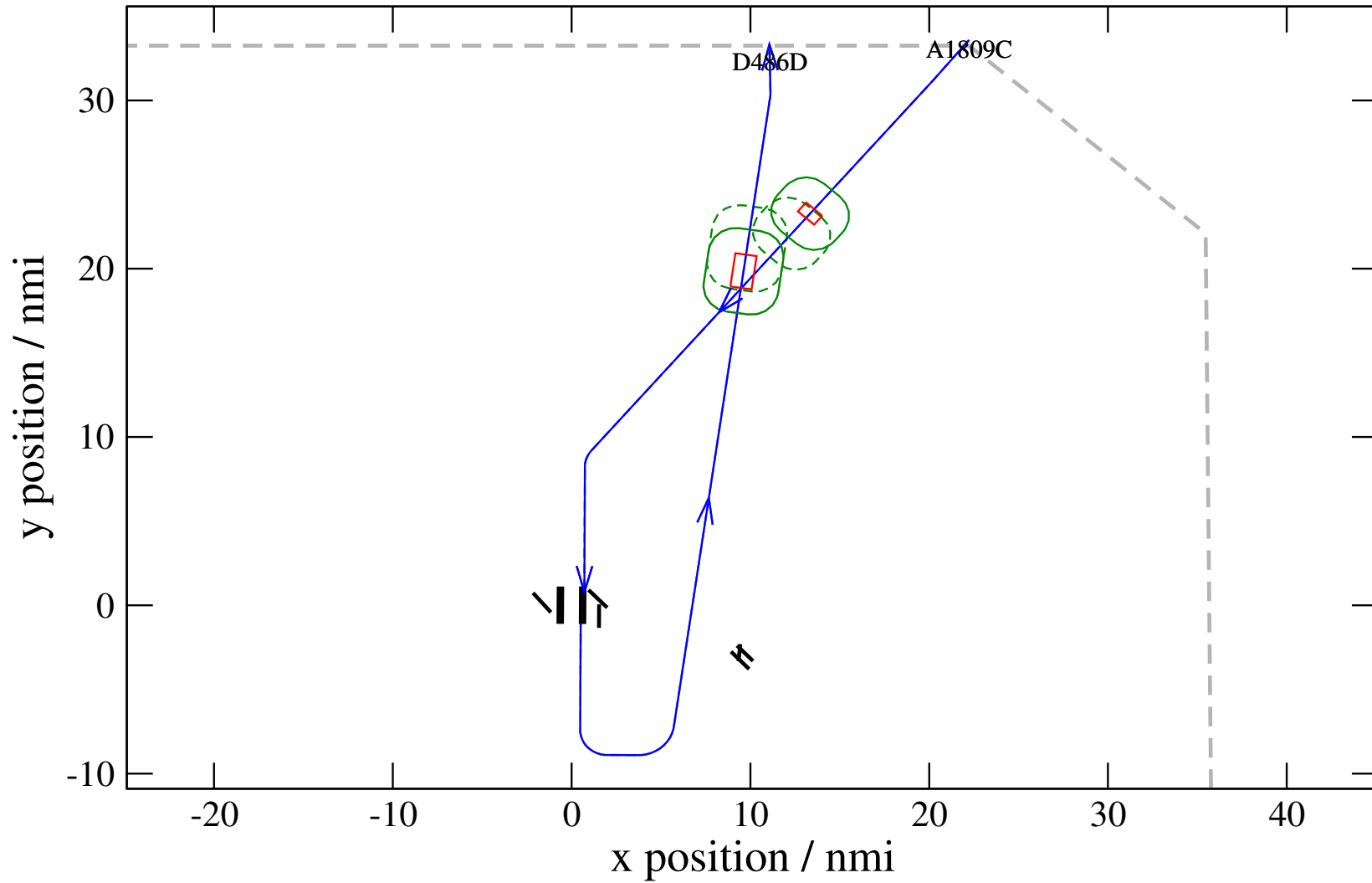
# Maneuver Altitude Profiles

+ D486D-A1809C 0.836V->1.079V: D486D reroute2 0 nm, 0 deg, 12 nm (+132 s) 1809-486-15



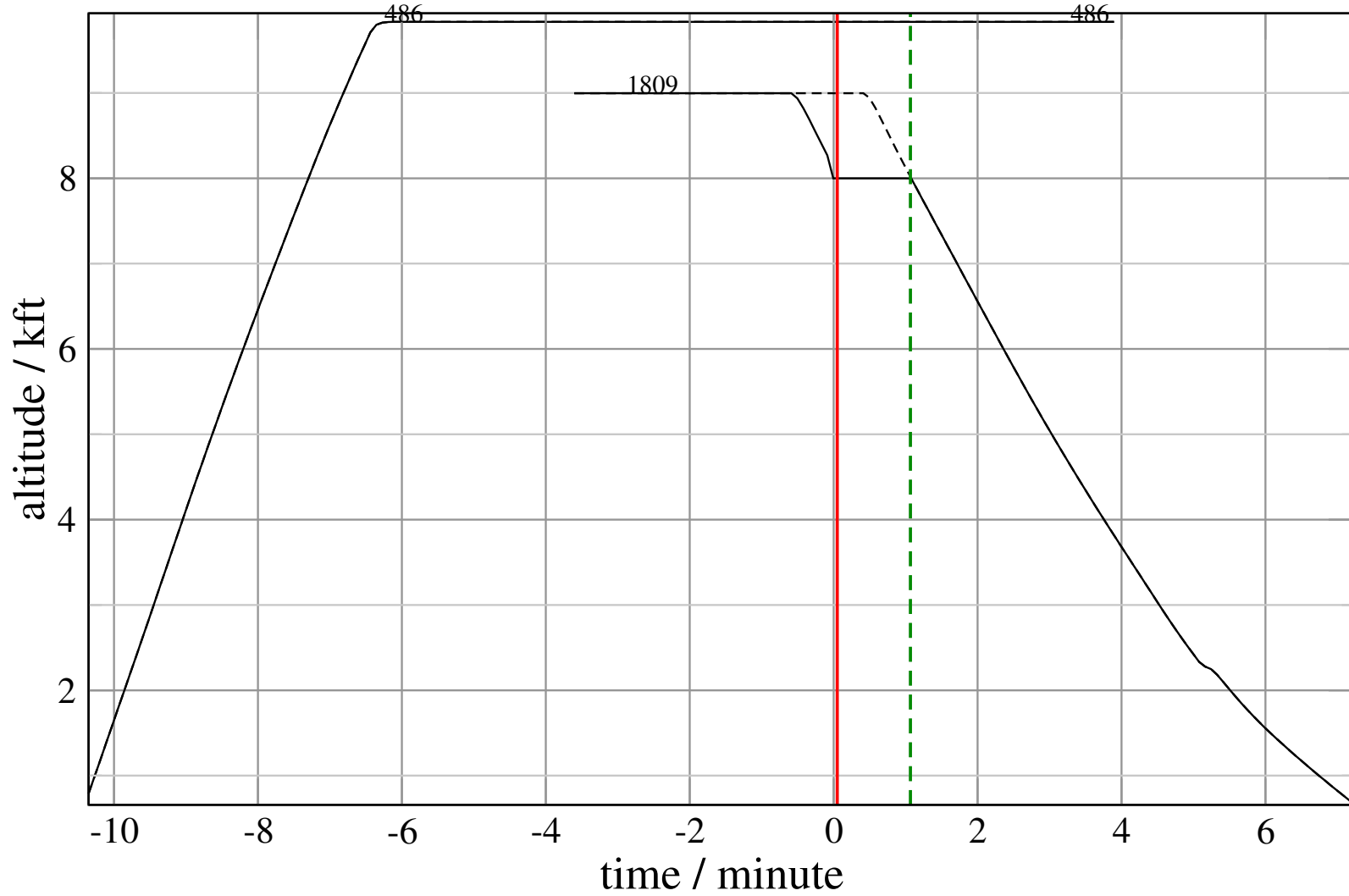
# Maneuver Planview

+ A1809C-D486D 0.836V->1.410V: A1809C temp alt 8.0 kft, 1.0 Min (+0 s) 1809-486-16



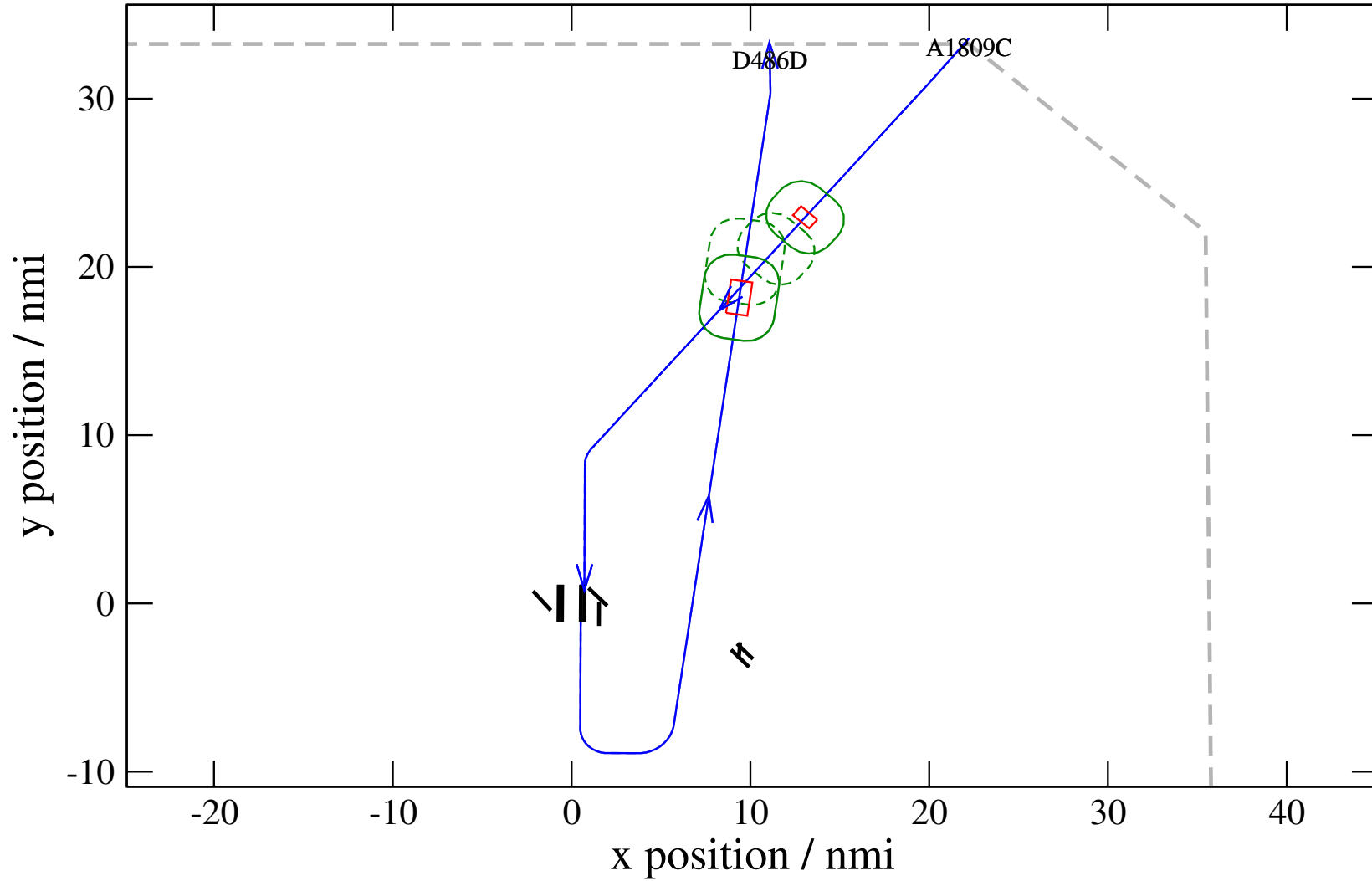
# Maneuver Altitude Profiles

+ A1809C-D486D 0.836V->1.410V: A1809C temp alt 8.0 kft, 1.0 Min (+0 s) 1809-486-16



# Maneuver Planview

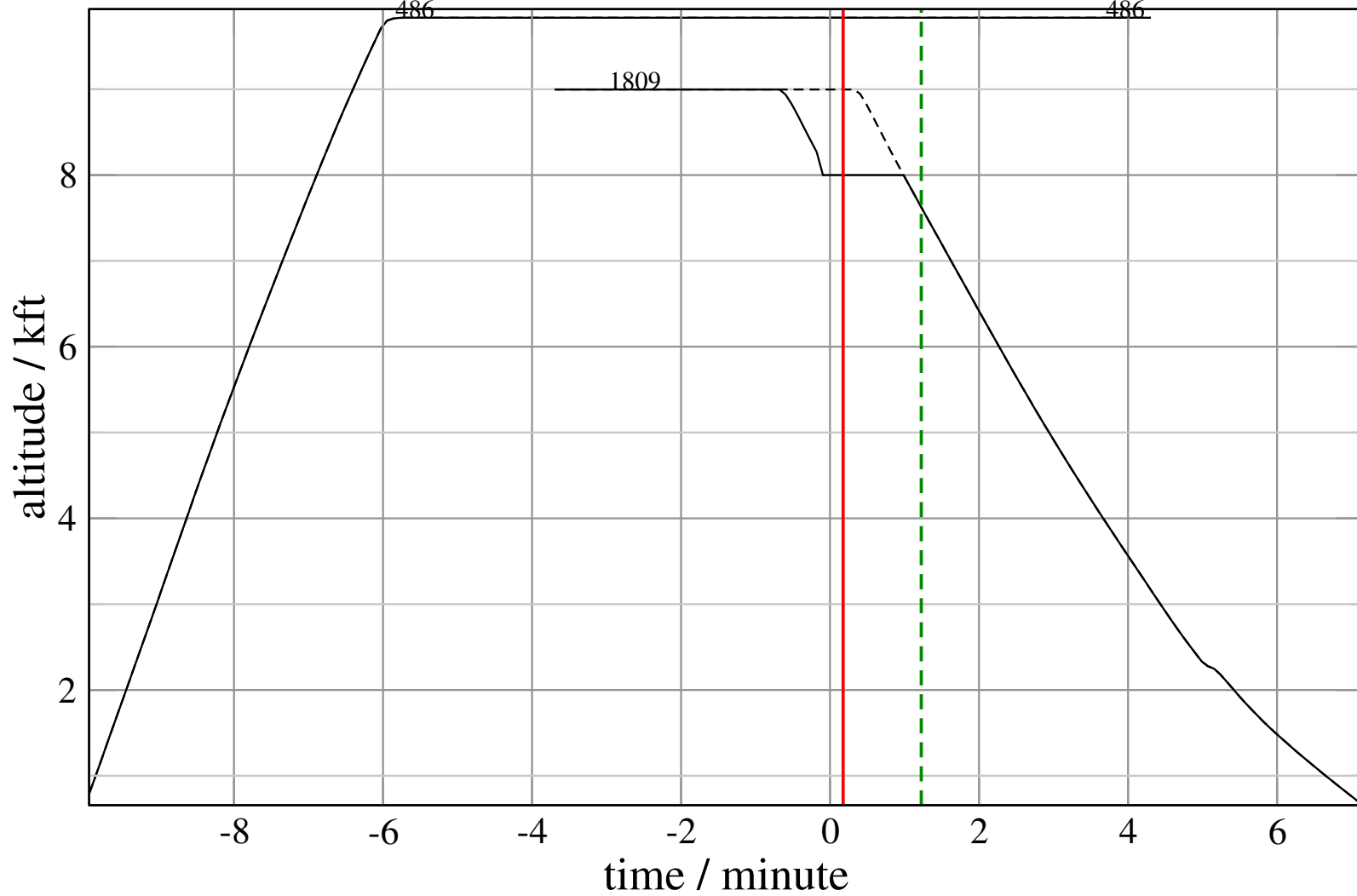
+ A1809C-D486D 0.836V->1.503H: A1809C temp alt 8.0 kft, 1.0 Min (+0 s) 1809-486-17





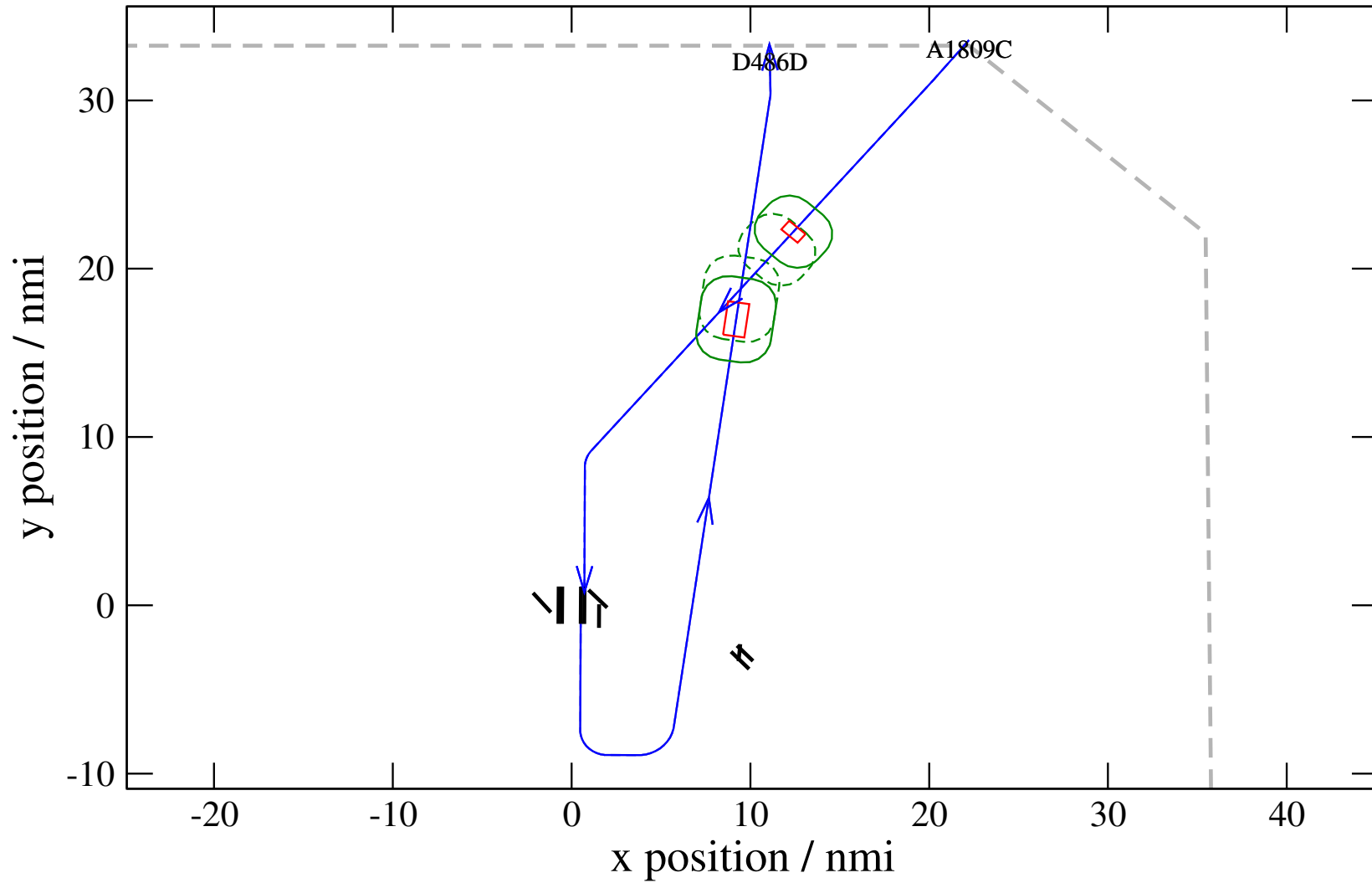
# Maneuver Altitude Profiles

+ A1809C-D486D 0.836V->1.503H: A1809C temp alt 8.0 kft, 1.0 Min (+0 s) 1809-486-17



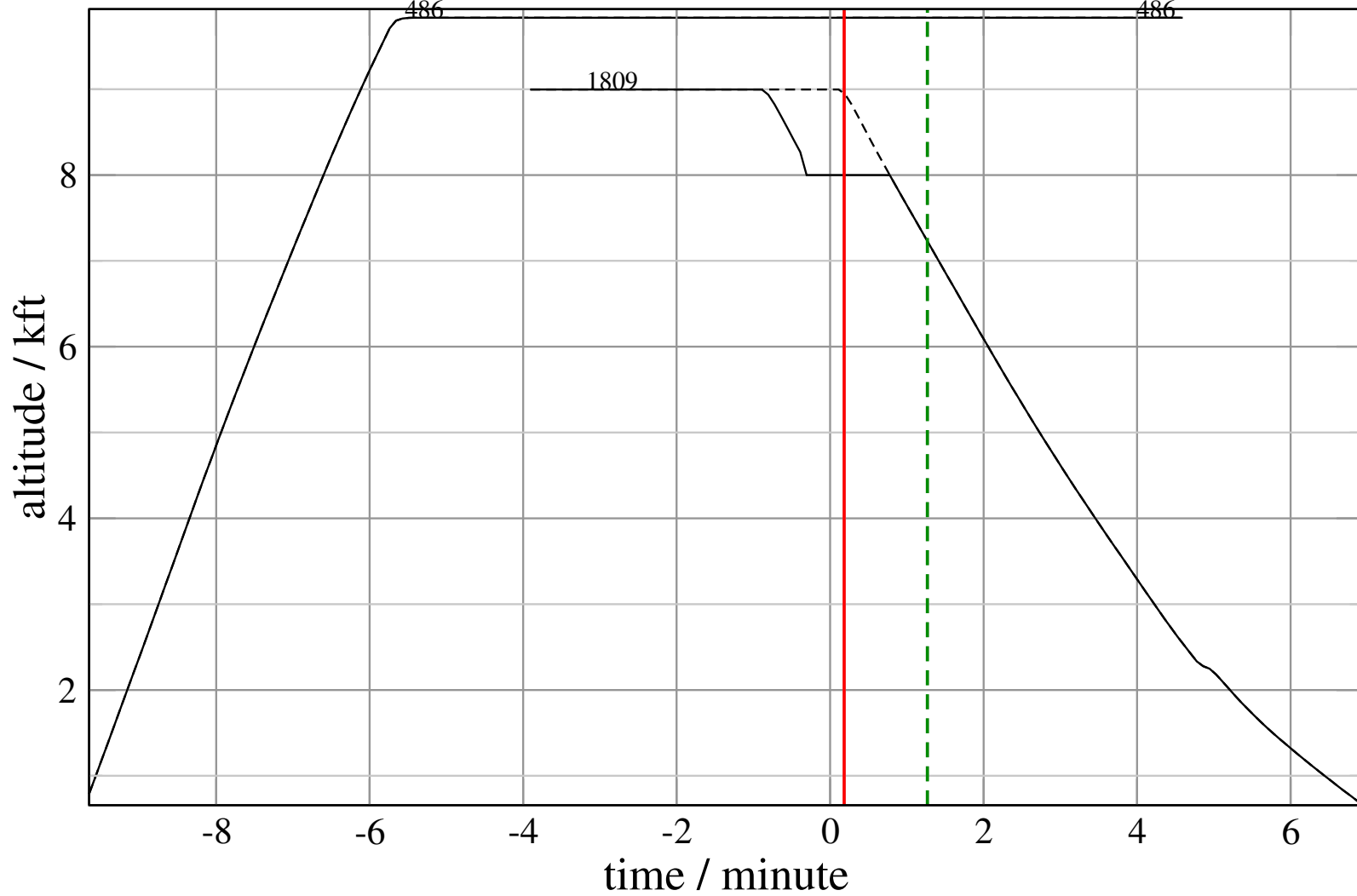
# Maneuver Planview

+ A1809C-D486D 0.836V->1.514H: A1809C temp alt 8.0 kft, 1.0 Min (+0 s) 1809-486-18



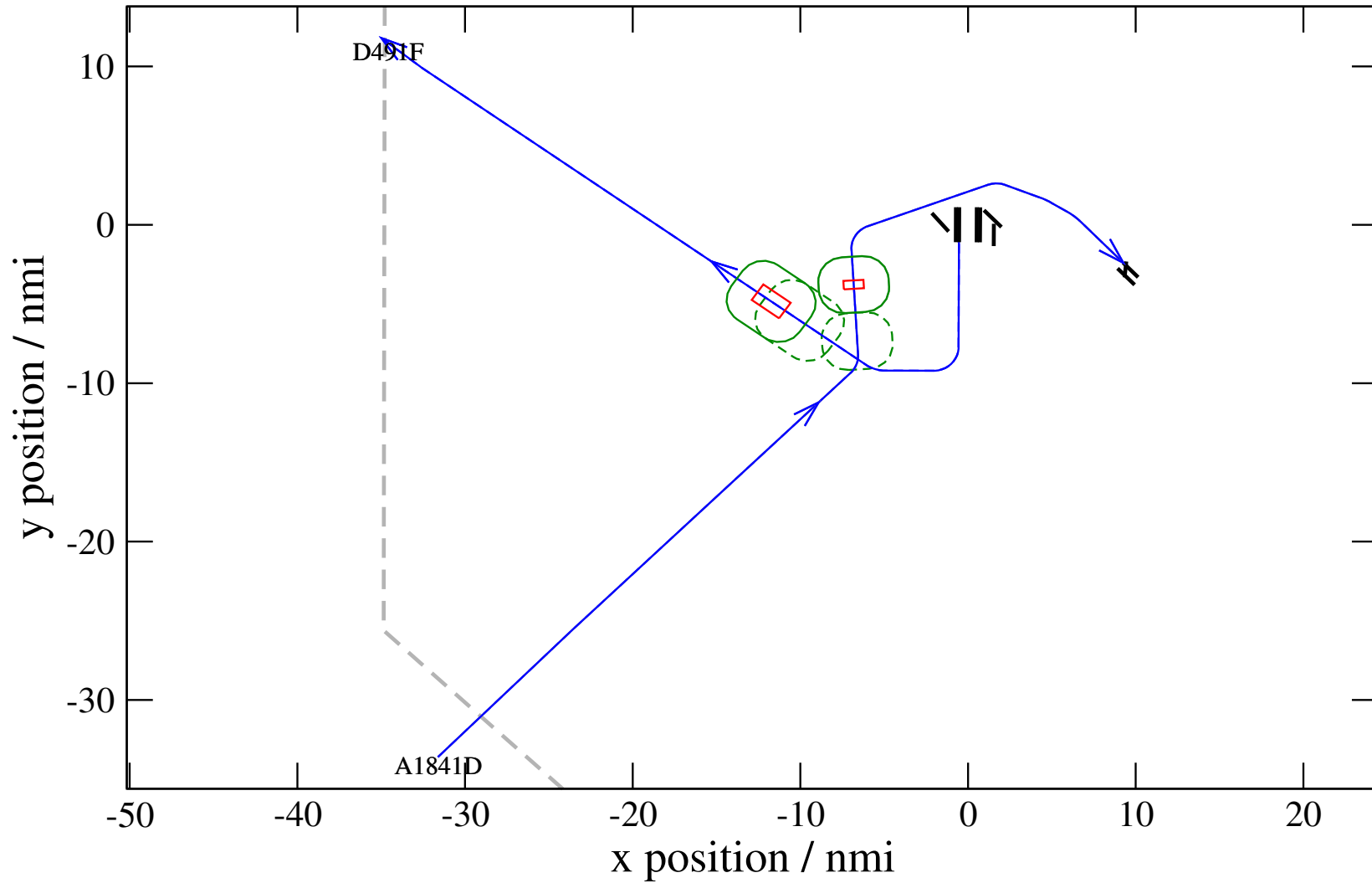
# Maneuver Altitude Profiles

+ A1809C-D486D 0.836V->1.514H: A1809C temp alt 8.0 kft, 1.0 Min (+0 s) 1809-486-18



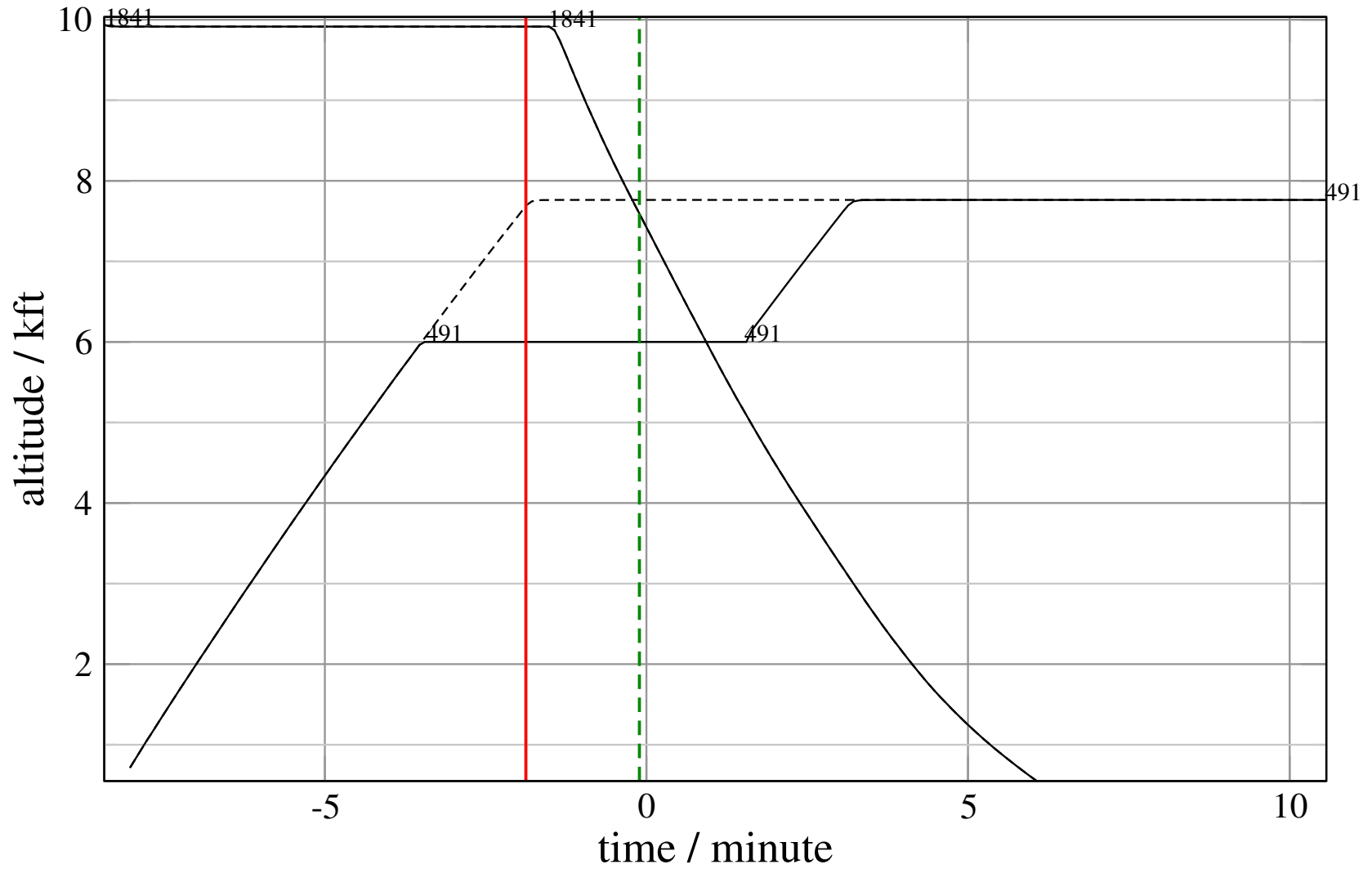
# Maneuver Planview

+ D491F-A1841D 0.641H->1.144H: D491F temp alt 6.0 kft, 5.0 Min (+0 s) 1841-491-39



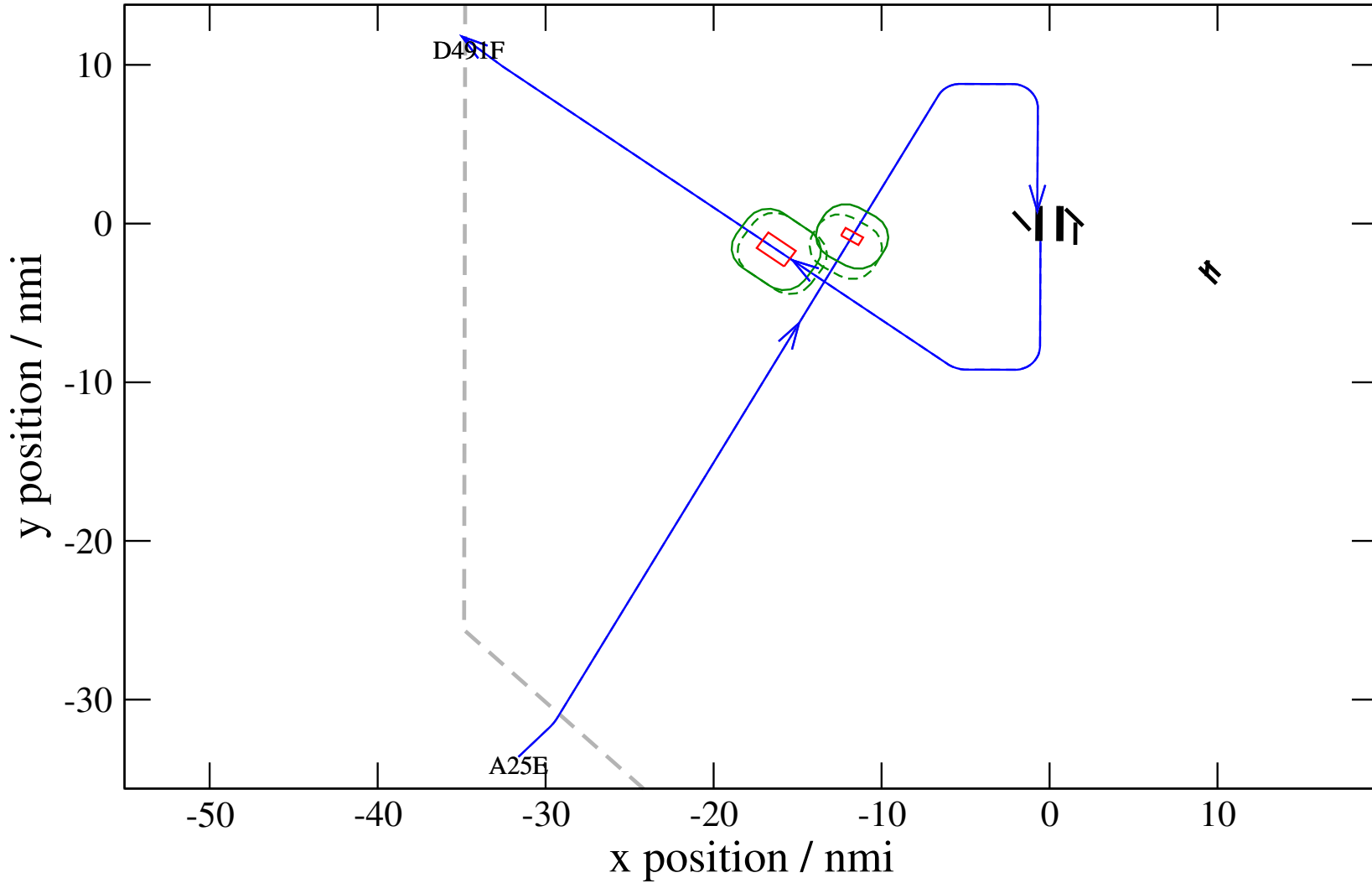
# Maneuver Altitude Profiles

+ D491F-A1841D 0.641H->1.144H: D491F temp alt 6.0 kft, 5.0 Min (+0 s) 1841-491-39



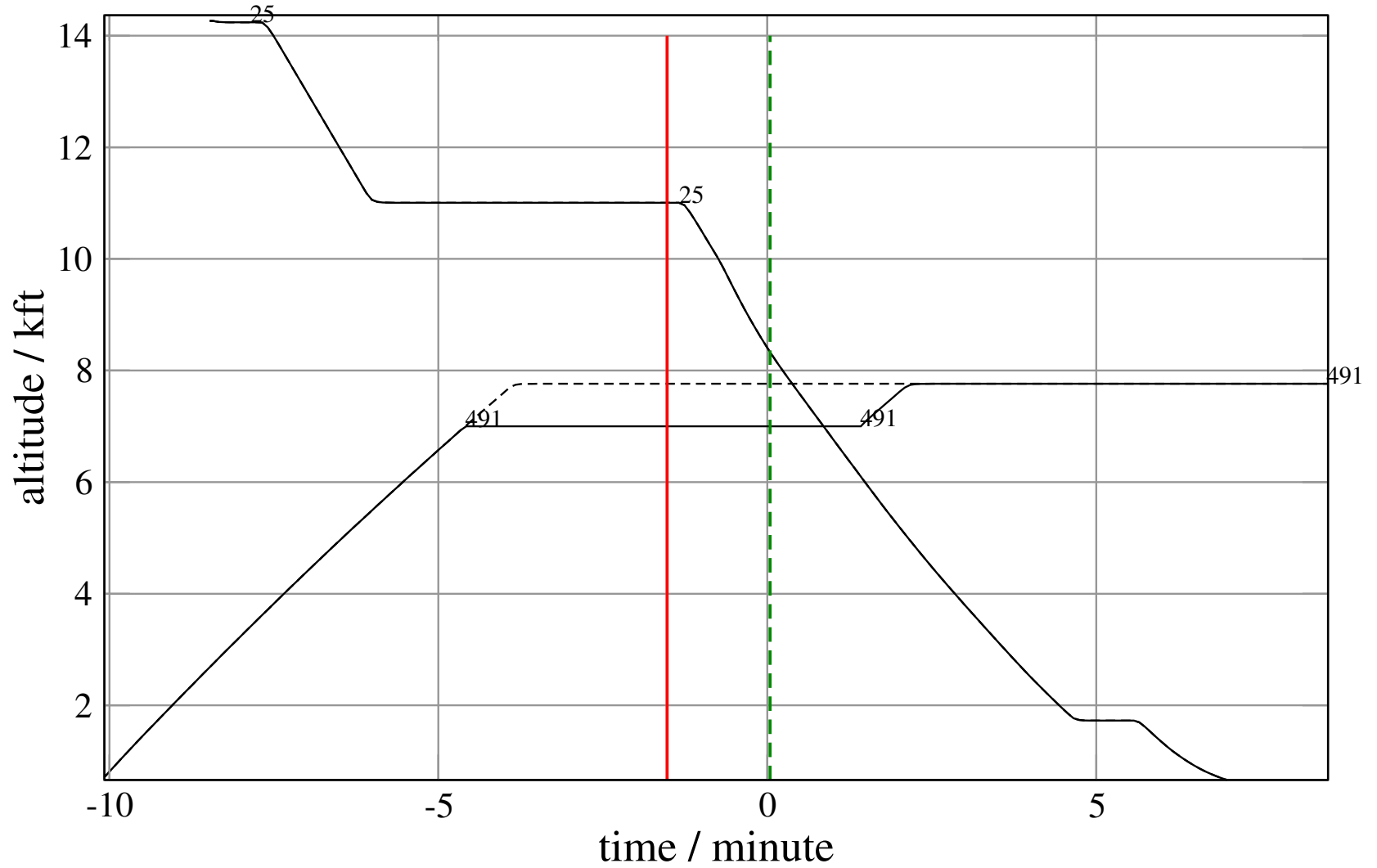
# Maneuver Planview

+ D491F-A25E 0.761V->1.101V: D491F temp alt 7.0 kft, 6.0 Min (+0 s) 25-491-35



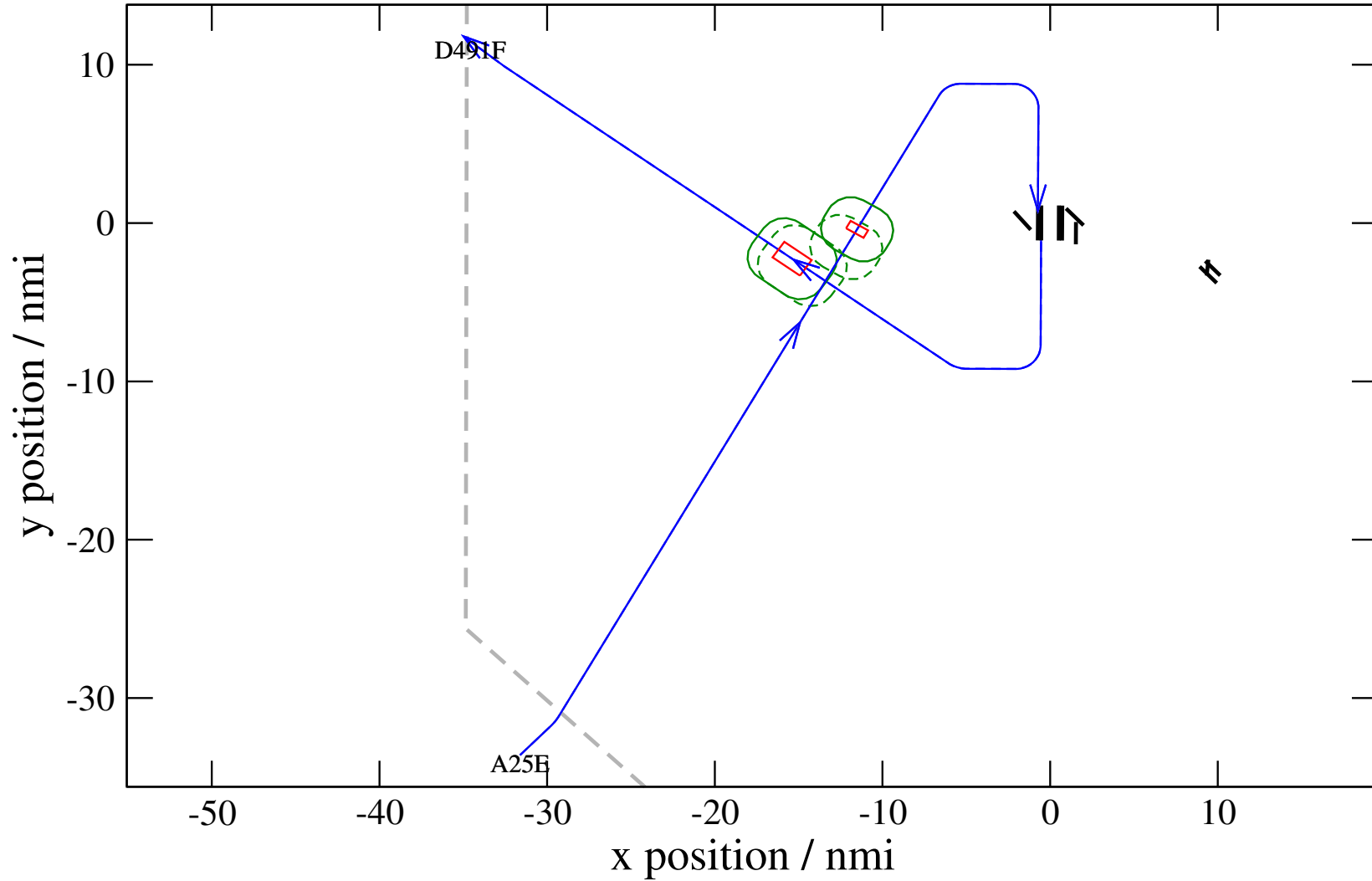
# Maneuver Altitude Profiles

+ D491F-A25E 0.761V->1.101V: D491F temp alt 7.0 kft, 6.0 Min (+0 s) 25-491-35



# Maneuver Planview

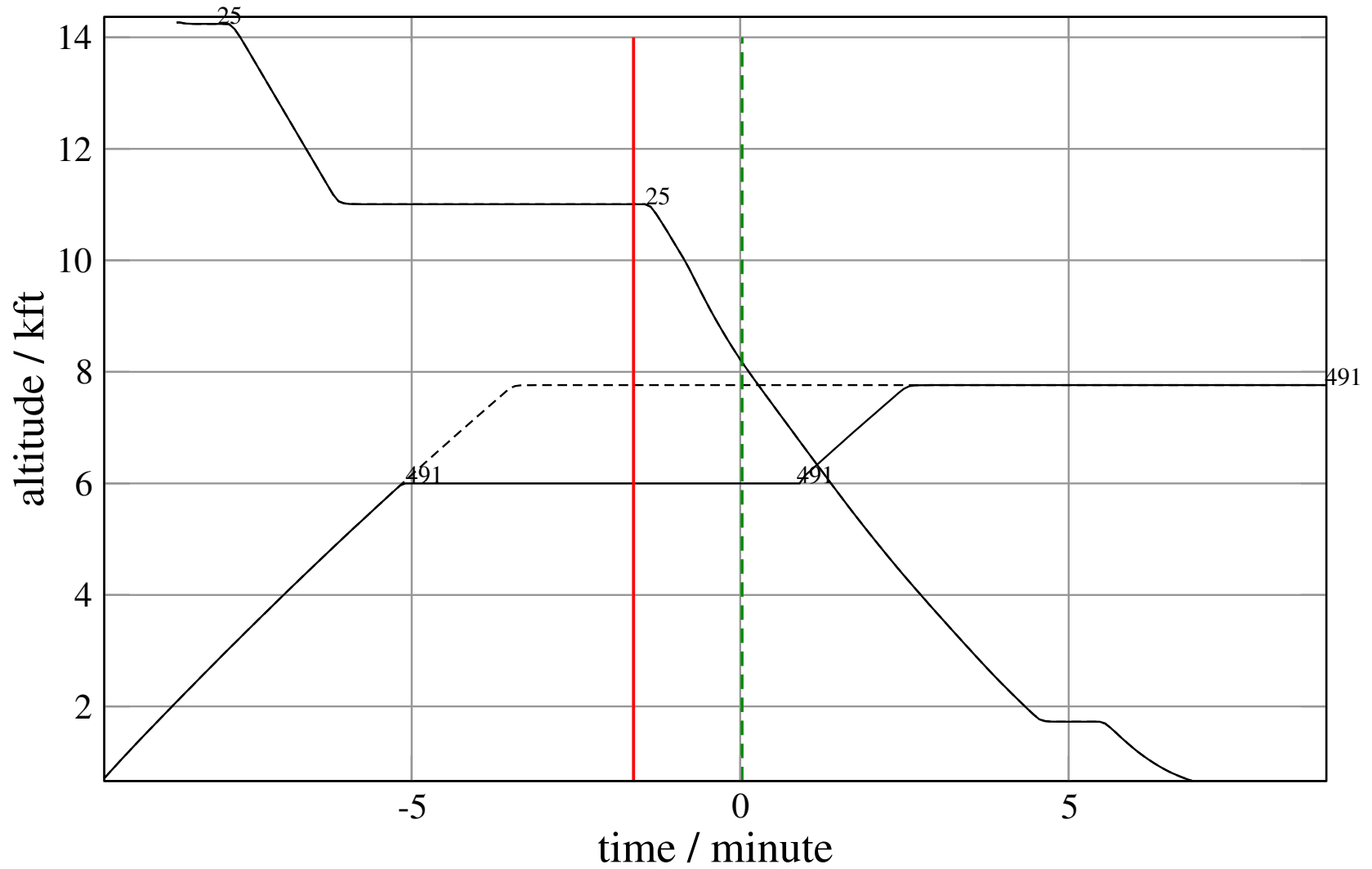
+ D491F-A25E 0.685V->1.345H: D491F temp alt 6.0 kft, 6.0 Min (+0 s) 25-491-36





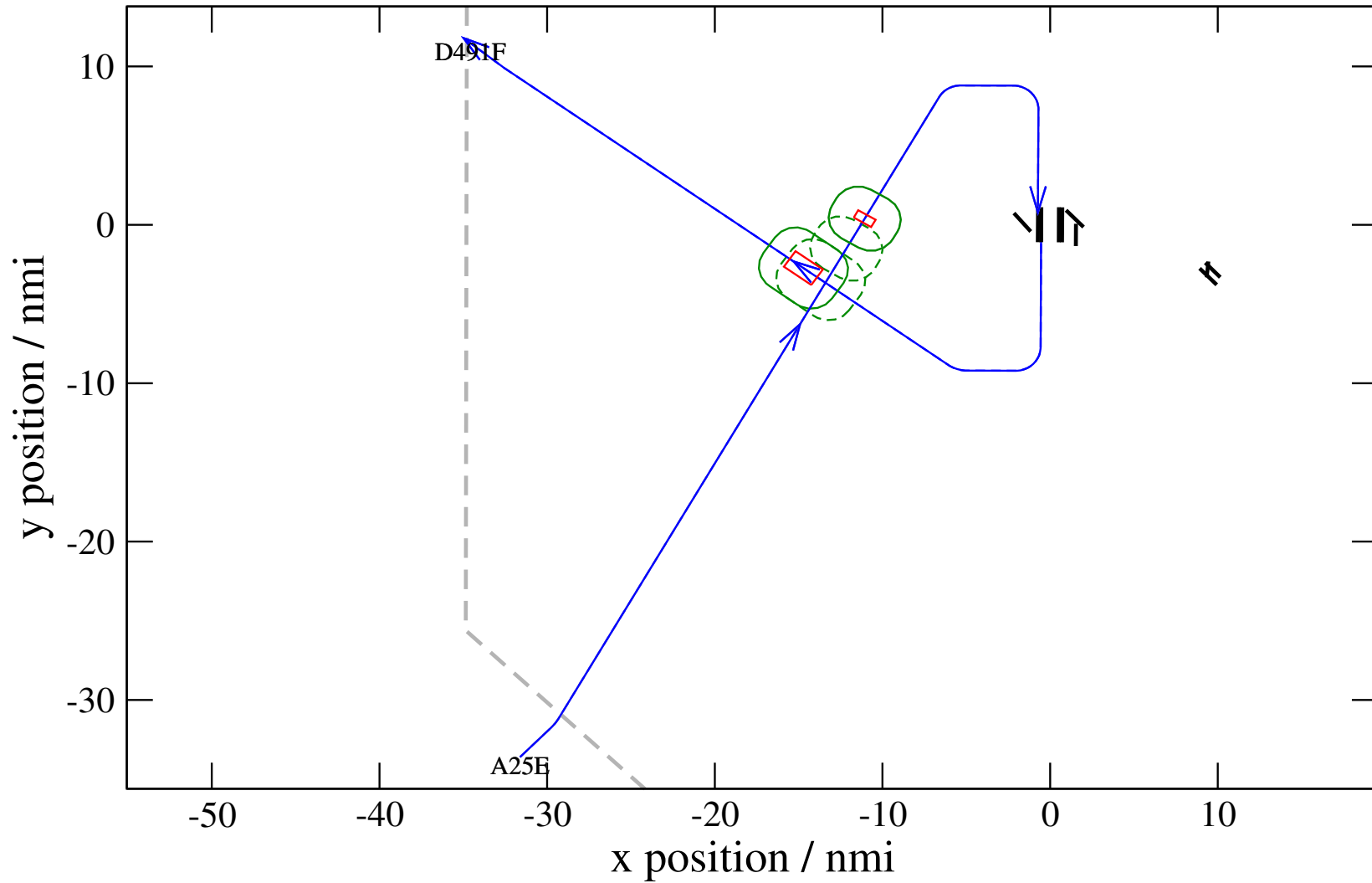
# Maneuver Altitude Profiles

+ D491F-A25E 0.685V->1.345H: D491F temp alt 6.0 kft, 6.0 Min (+0 s) 25-491-36



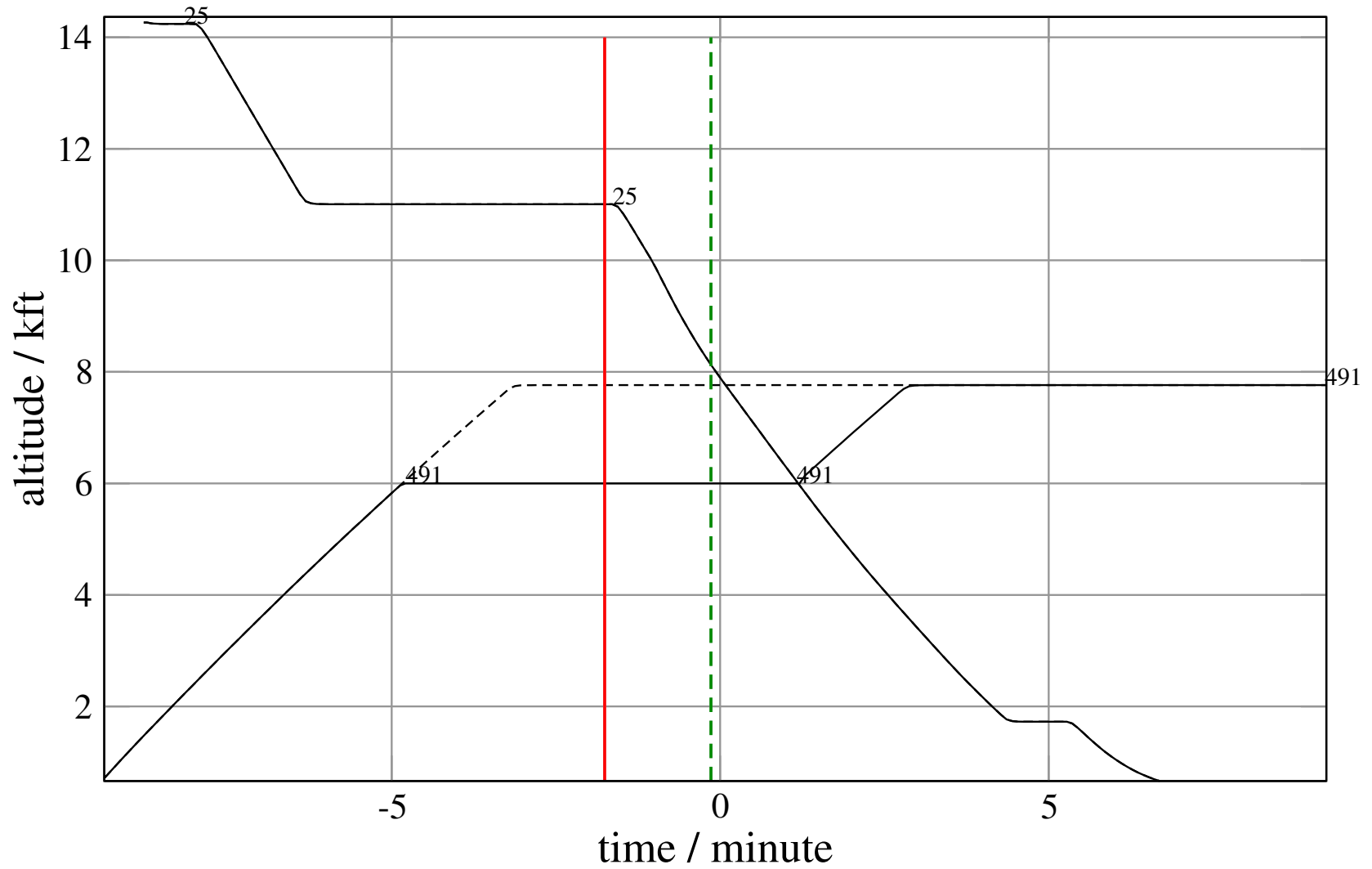
# Maneuver Planview

+ D491F-A25E 0.682H->1.360V: D491F temp alt 6.0 kft, 6.0 Min (+0 s) 25-491-37



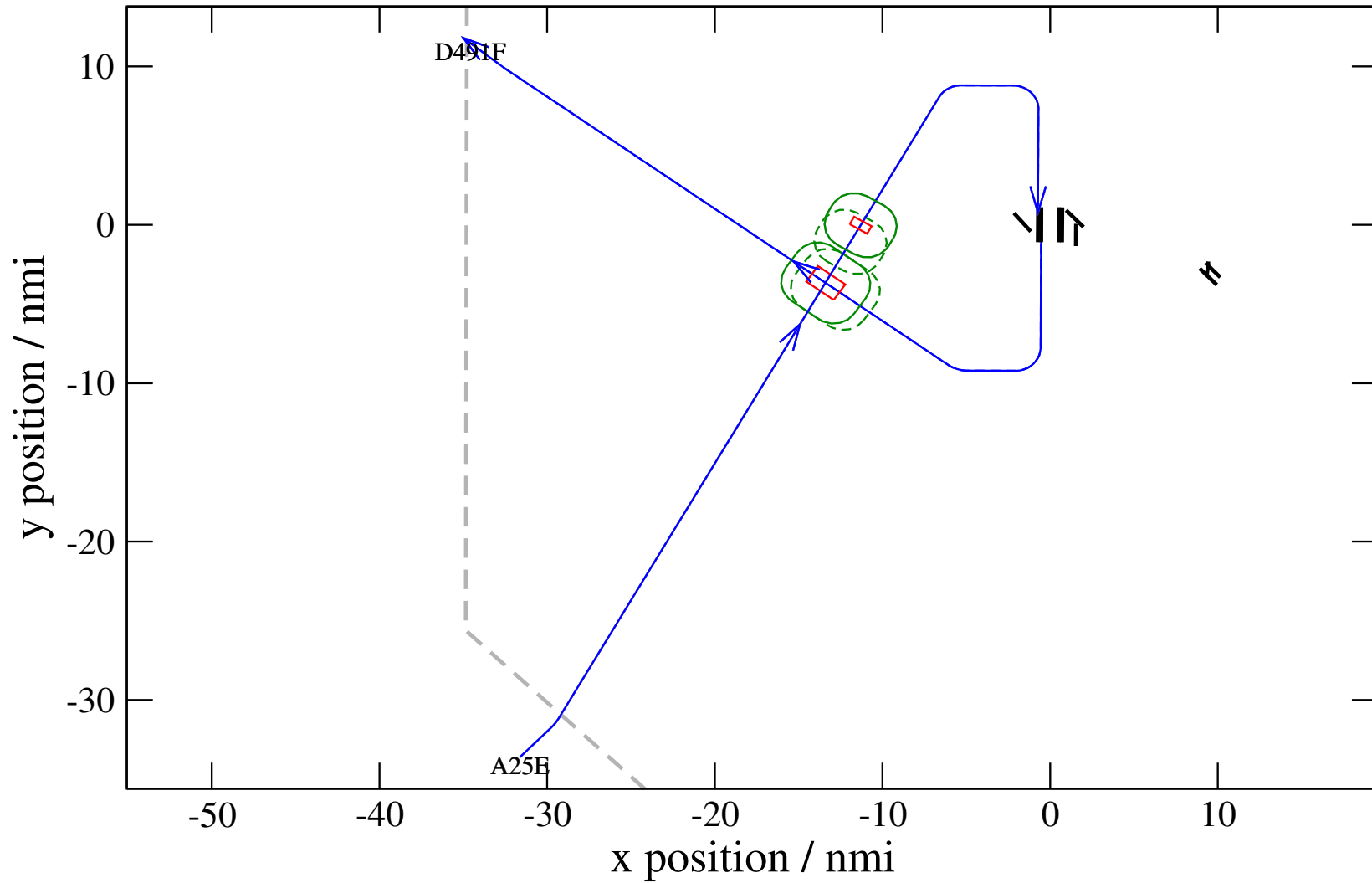
# Maneuver Altitude Profiles

+ D491F-A25E 0.682H->1.360V: D491F temp alt 6.0 kft, 6.0 Min (+0 s) 25-491-37



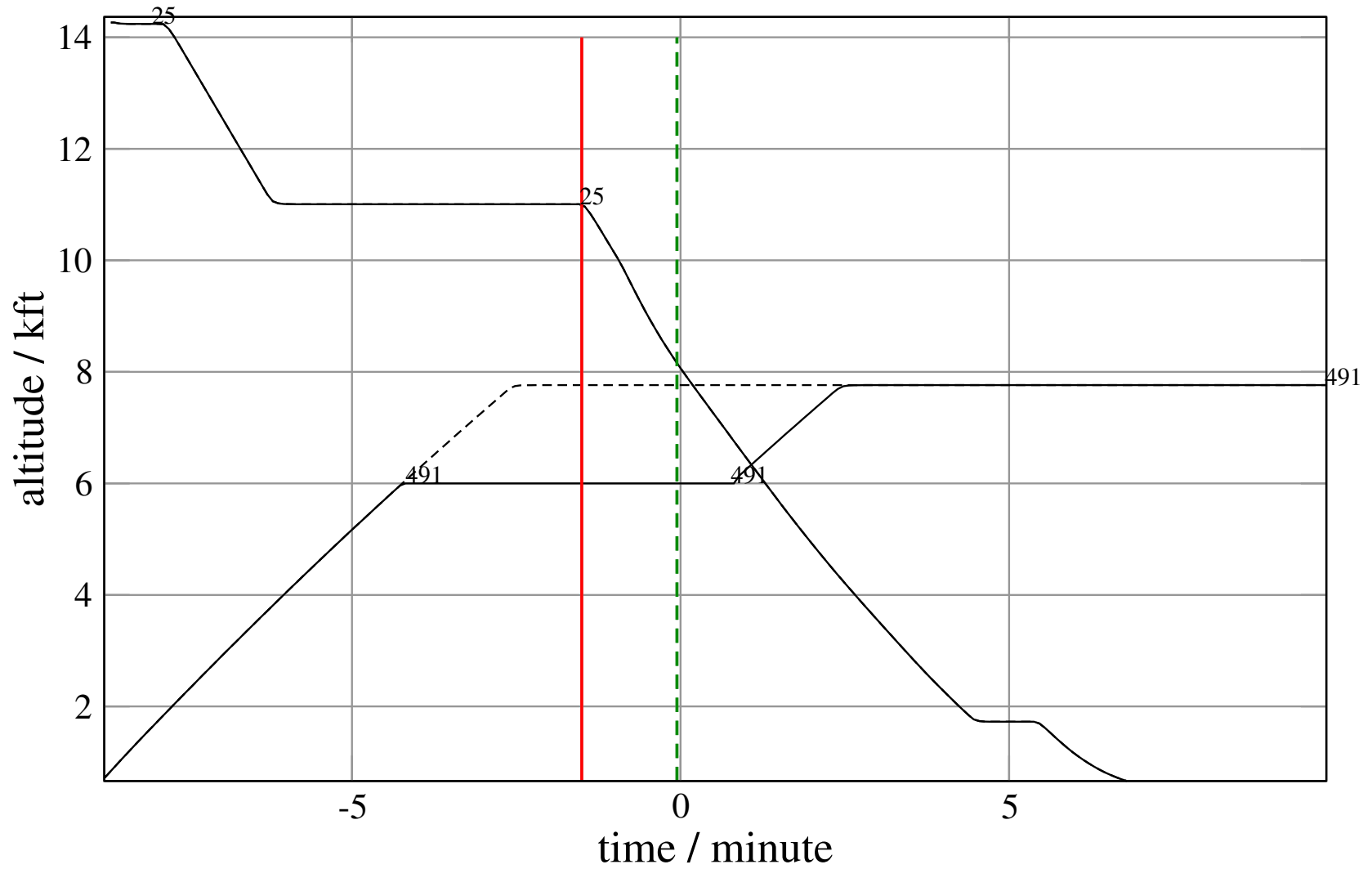
# Maneuver Planview

+ D491F-A25E 0.696H->1.167H: D491F temp alt 6.0 kft, 5.0 Min (+0 s) 25-491-38



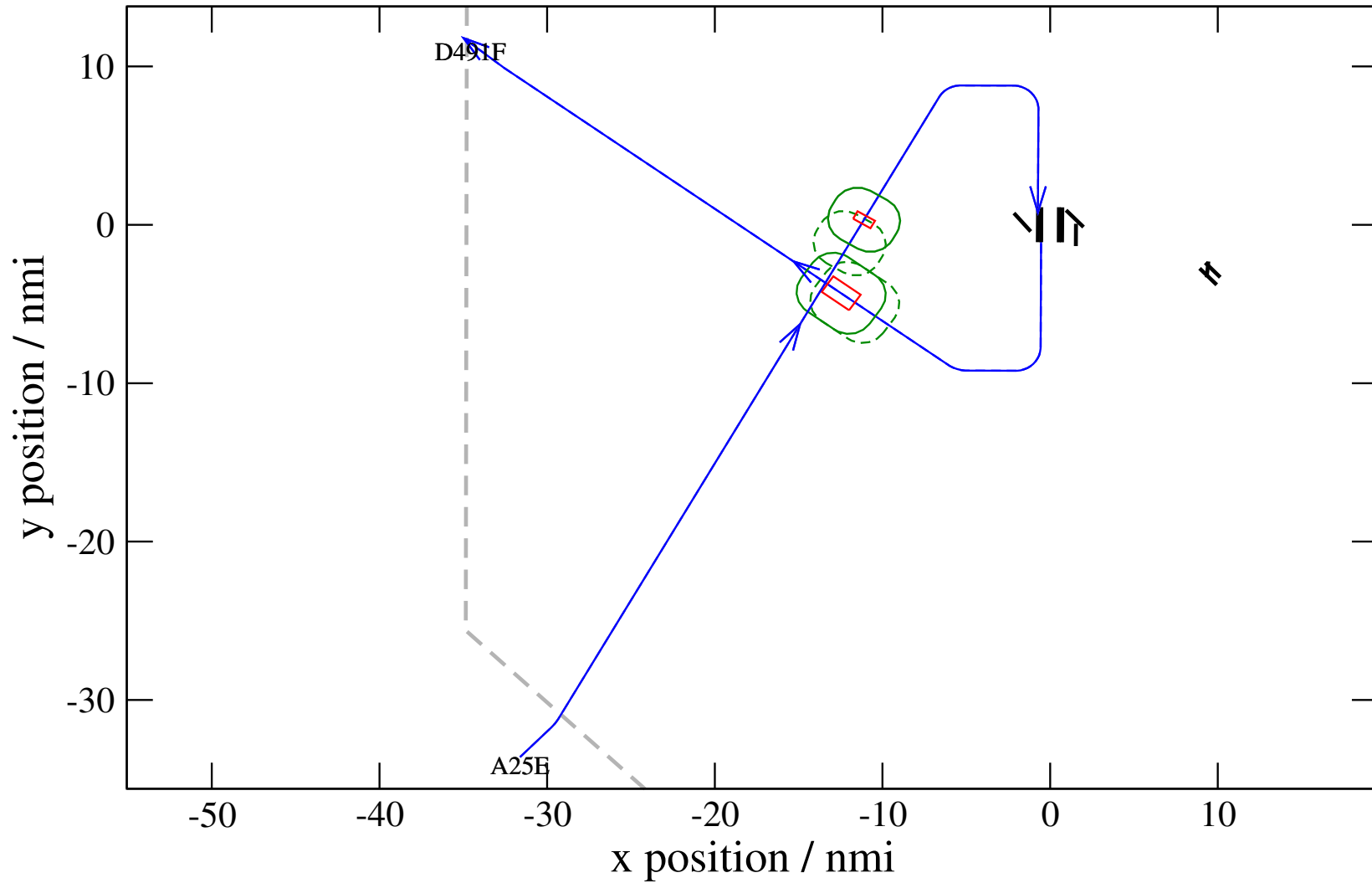
# Maneuver Altitude Profiles

+ D491F-A25E 0.696H->1.167H: D491F temp alt 6.0 kft, 5.0 Min (+0 s) 25-491-38



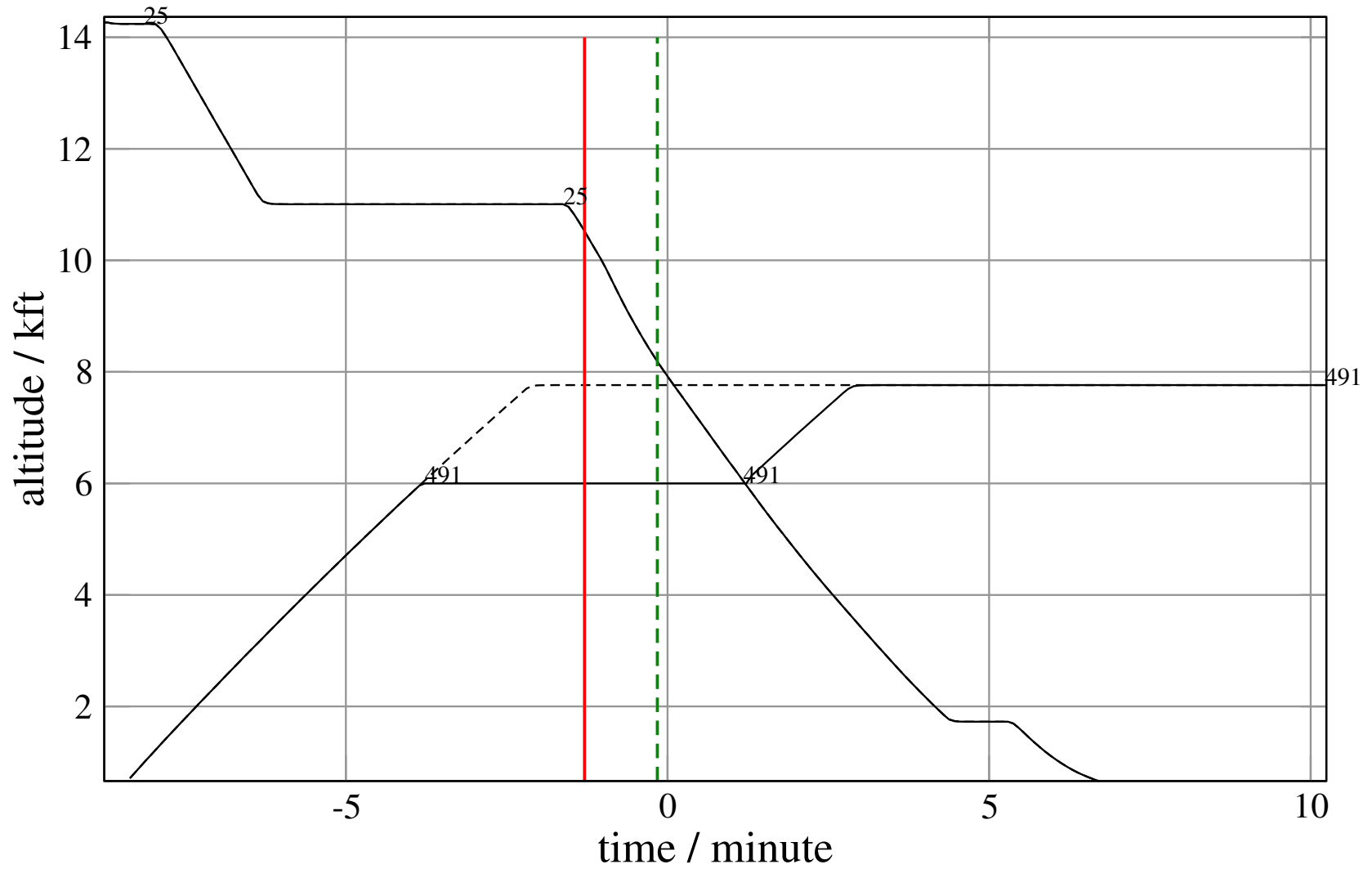
# Maneuver Planview

+ D491F-A25E 0.731H->1.331H: D491F temp alt 6.0 kft, 5.0 Min (+0 s) 25-491-39



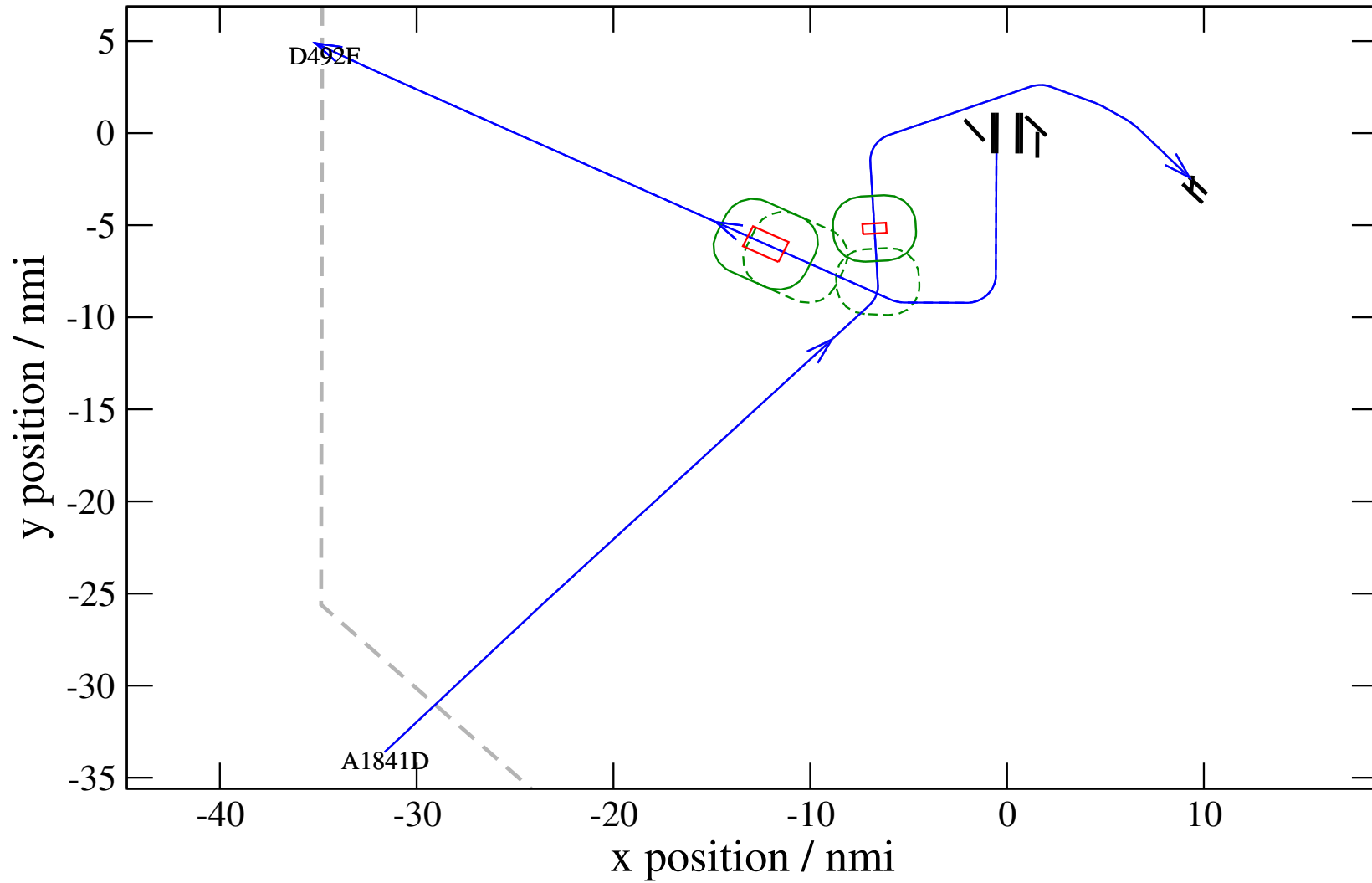
# Maneuver Altitude Profiles

+ D491F-A25E 0.731H->1.331H: D491F temp alt 6.0 kft, 5.0 Min (+0 s) 25-491-39



# Maneuver Planview

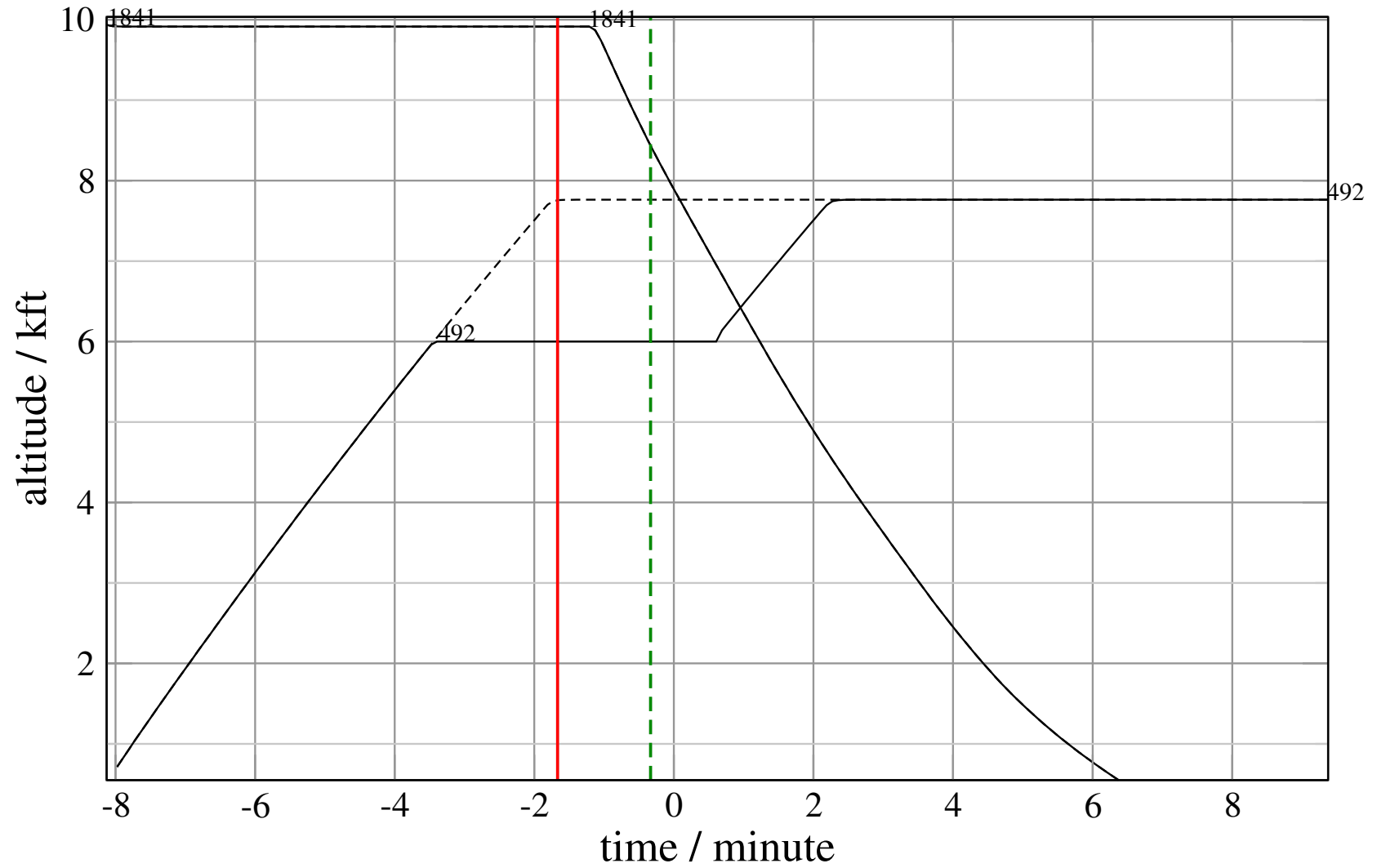
+ D492F-A1841D 0.893H->1.291H: D492F temp alt 6.0 kft, 4.0 Min (+0 s) 1841-492-36





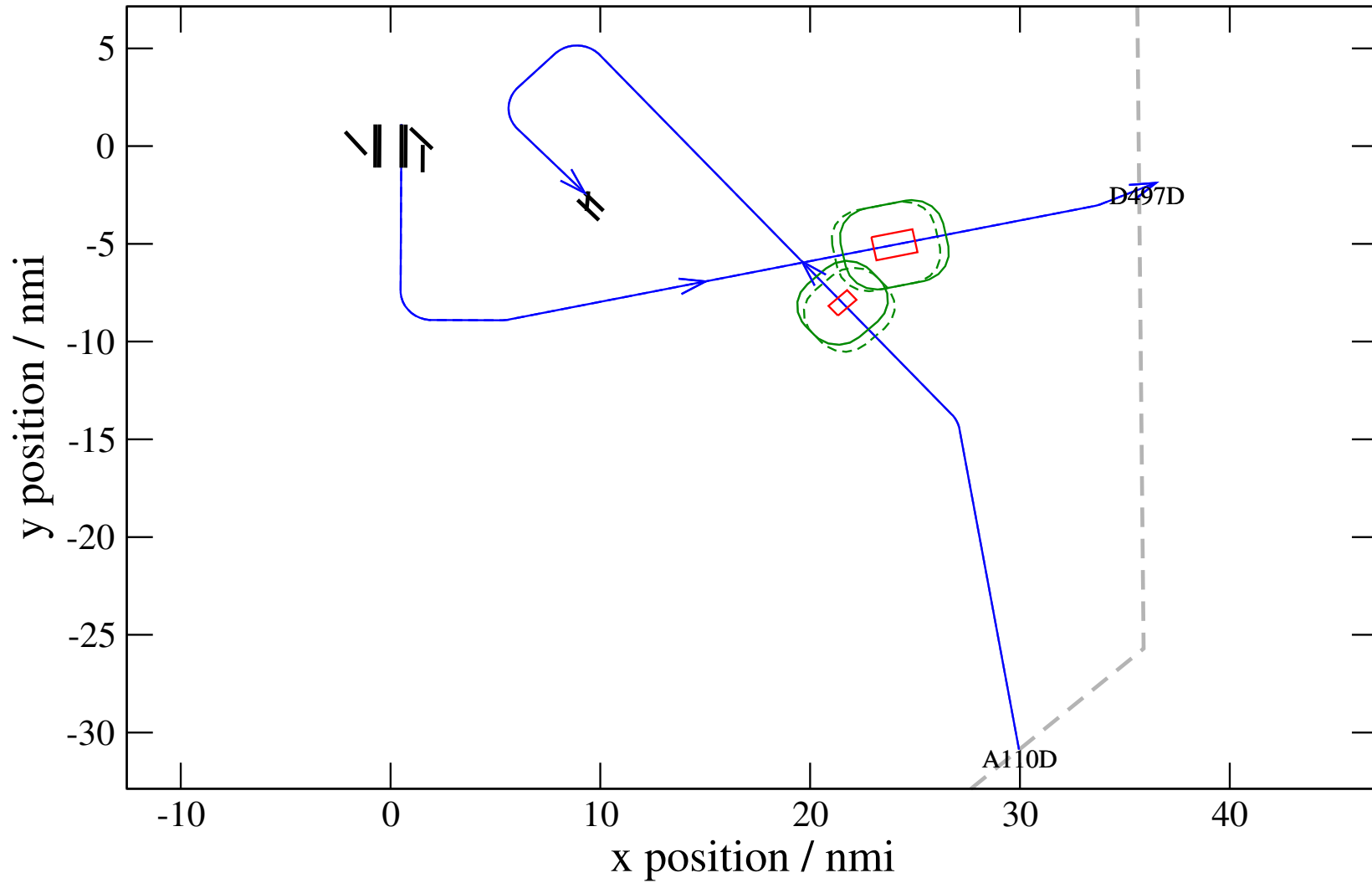
# Maneuver Altitude Profiles

+ D492F-A1841D 0.893H->1.291H: D492F temp alt 6.0 kft, 4.0 Min (+0 s) 1841-492-36



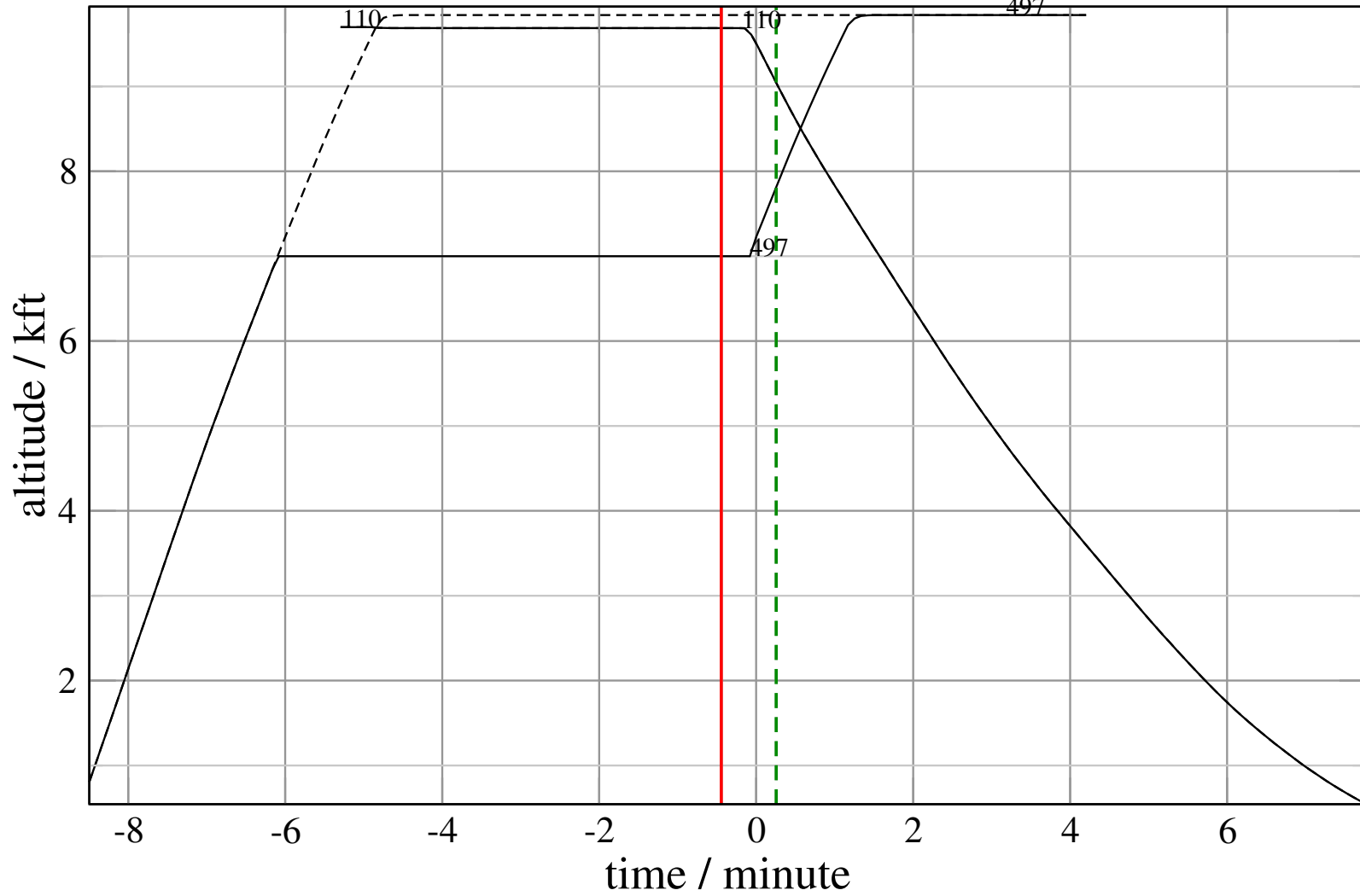
# Maneuver Planview

+ D497D-A110D 0.641H->1.000H(div): D497D temp alt 7.0 kft, 6.0 Min (+0 s) 110-497-20



# Maneuver Altitude Profiles

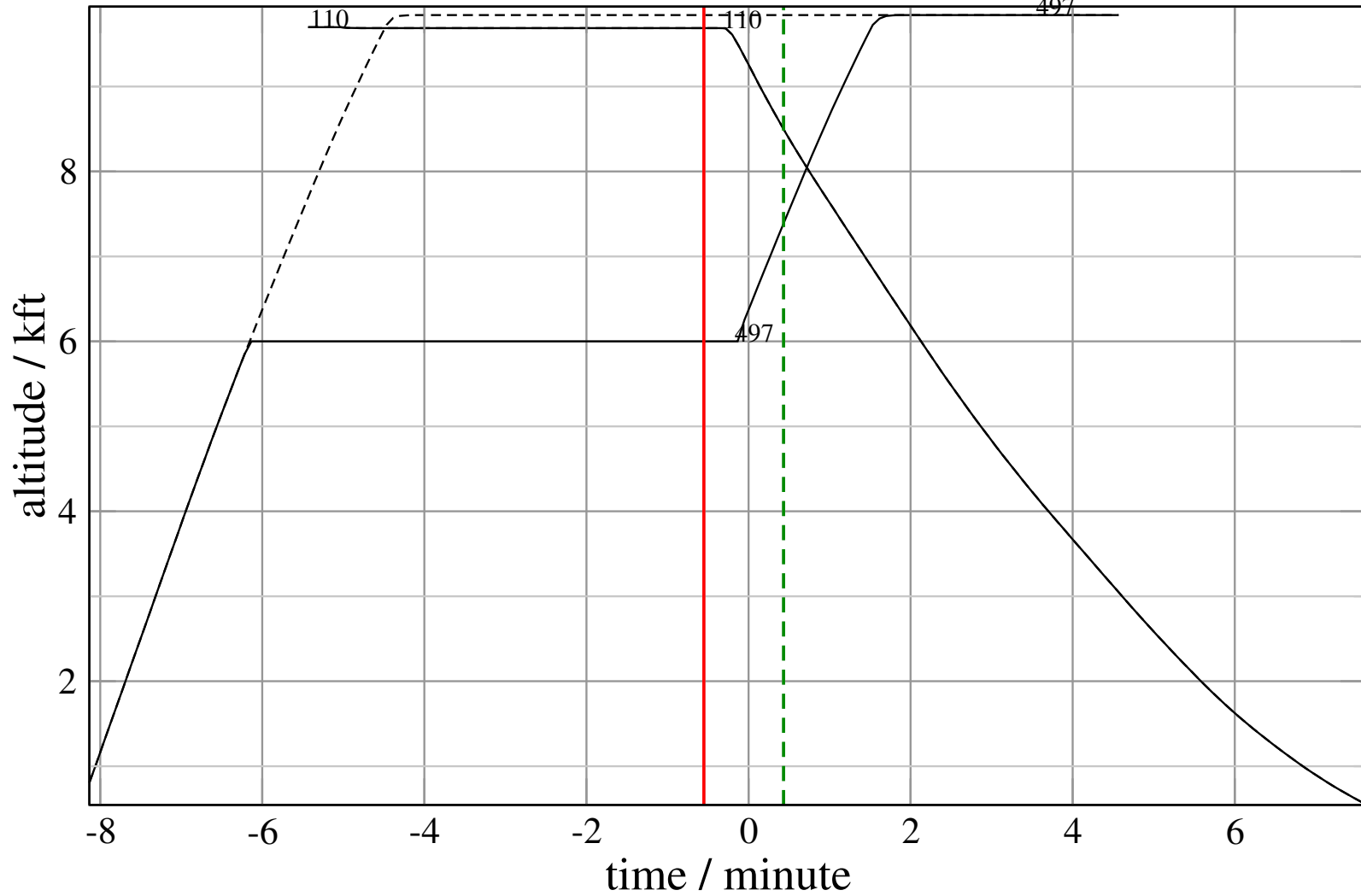
+ D497D-A110D 0.641H->1.000H(div): D497D temp alt 7.0 kft, 6.0 Min (+0 s) 110-497-20





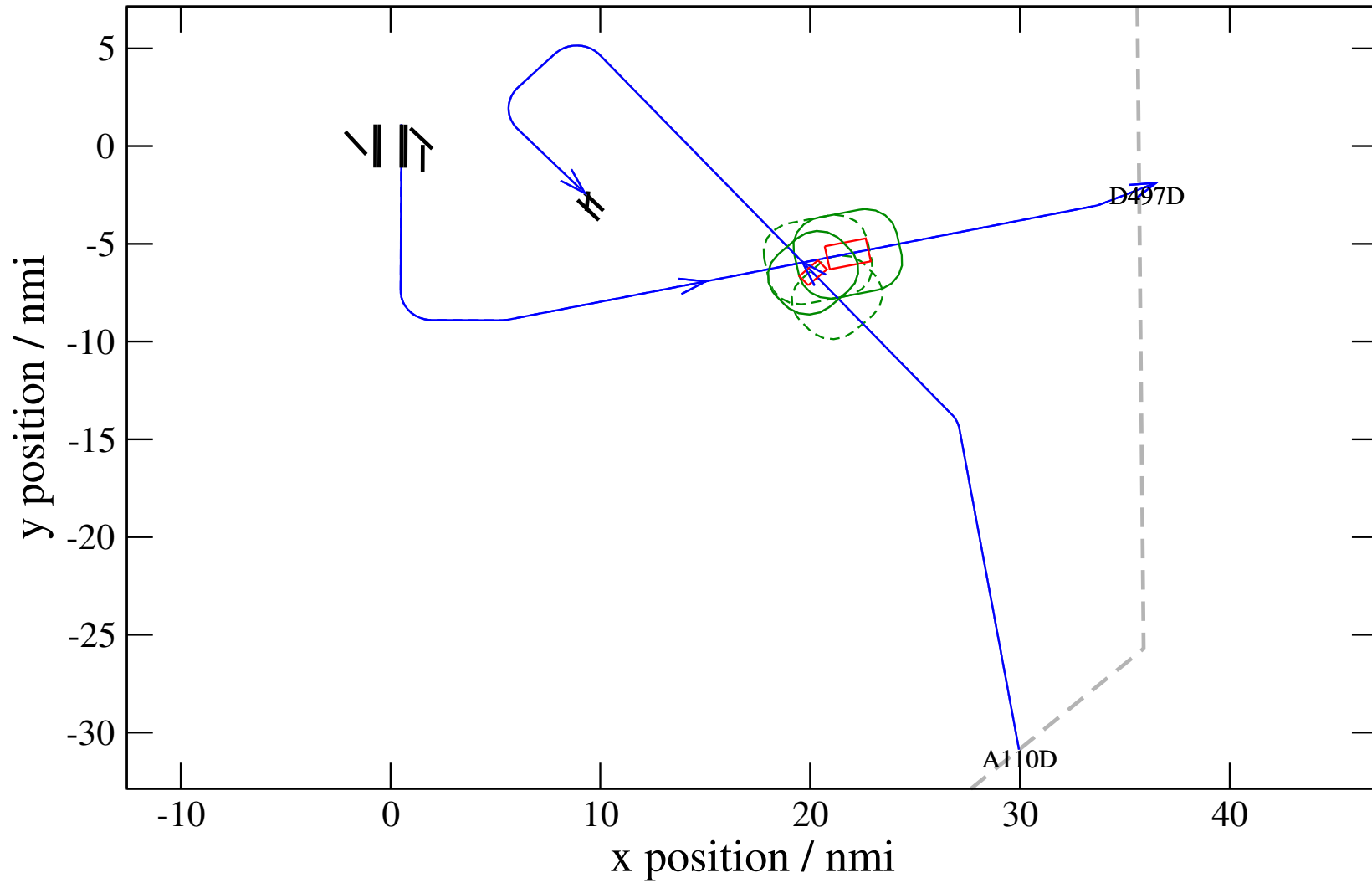
# Maneuver Altitude Profiles

+ D497D-A110D 0.352H->1.000H(div): D497D temp alt 6.0 kft, 6.0 Min (+0 s) 110-497-21



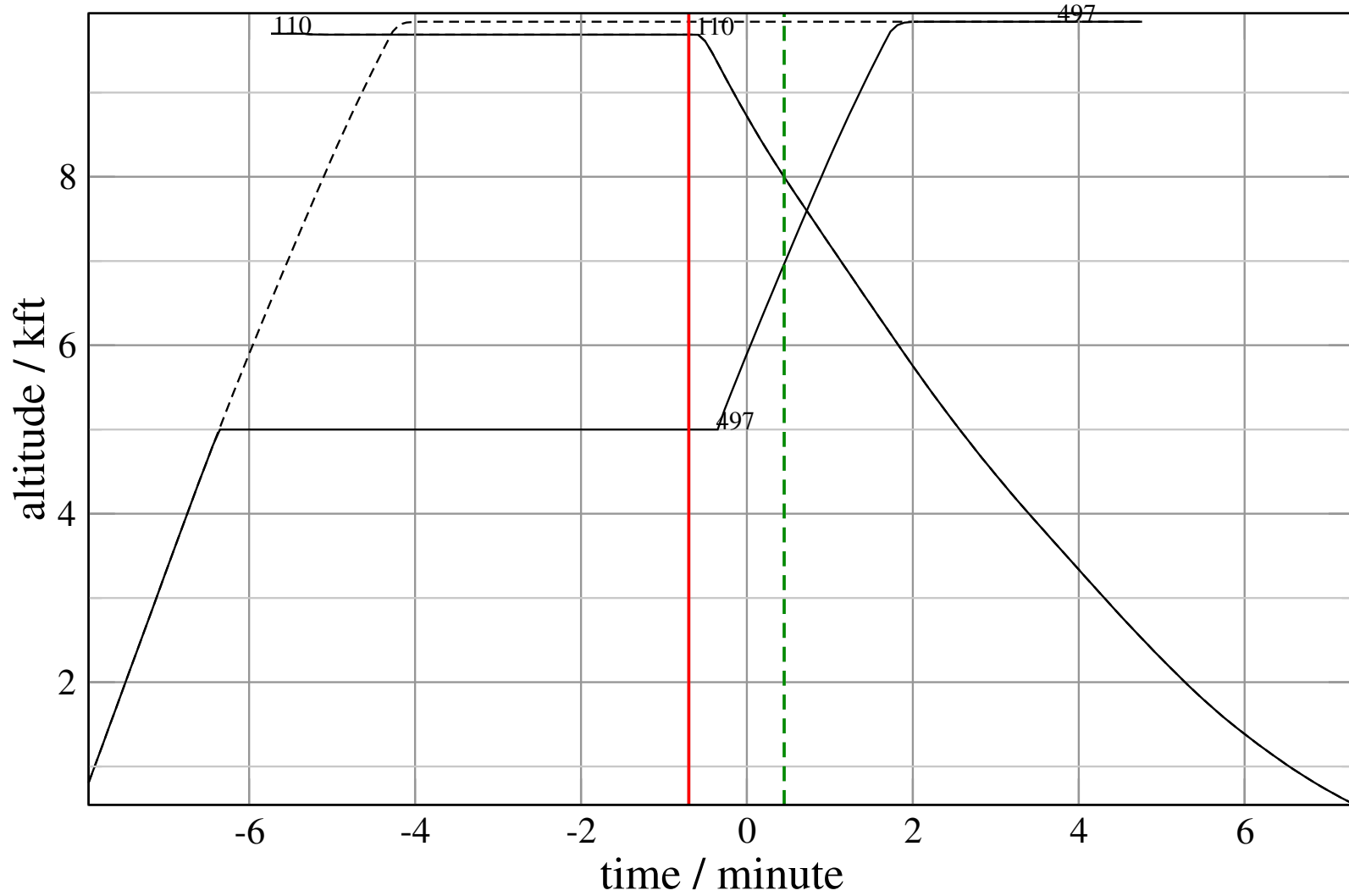
# Maneuver Planview

+ D497D-A110D 0.344V->1.000H(div): D497D temp alt 5.0 kft, 6.0 Min (+0 s) 110-497-22



# Maneuver Altitude Profiles

+ D497D-A110D 0.344V->1.000H(div): D497D temp alt 5.0 kft, 6.0 Min (+0 s) 110-497-22

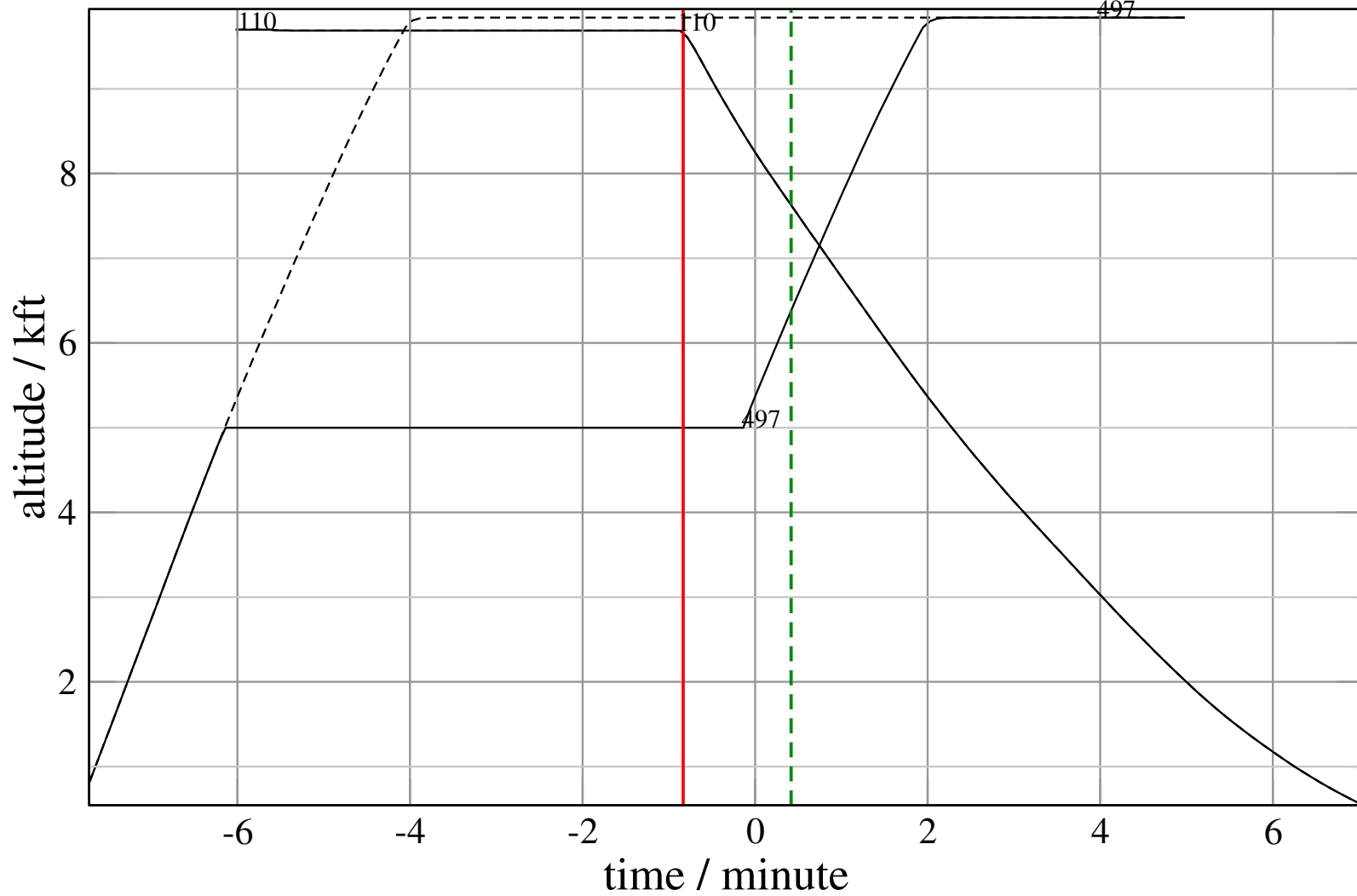






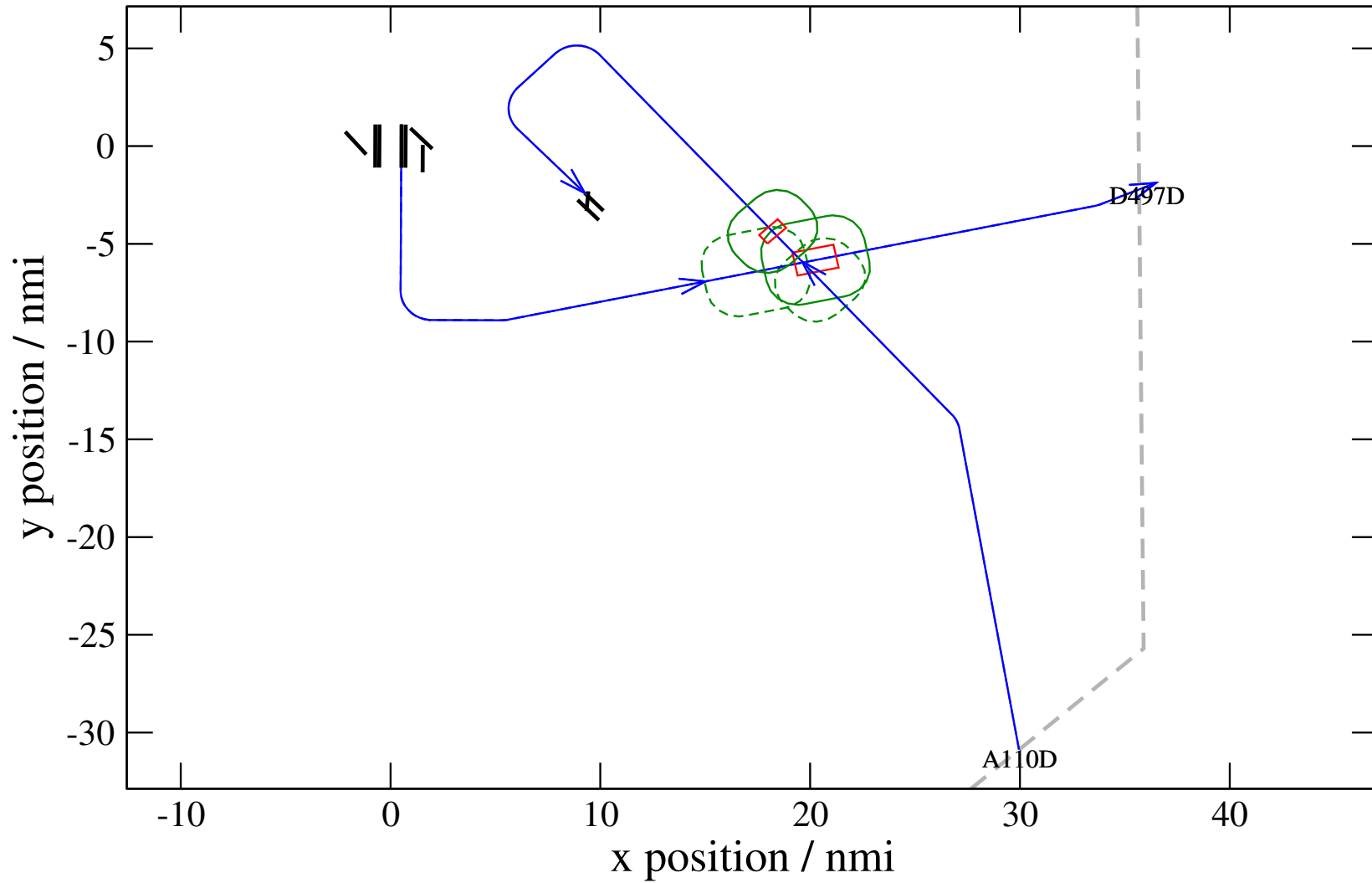
# Maneuver Altitude Profiles

+ D497D-A110D 0.459H->1.000H(div): D497D temp alt 5.0 kft, 6.0 Min (+0 s) 110-497-23



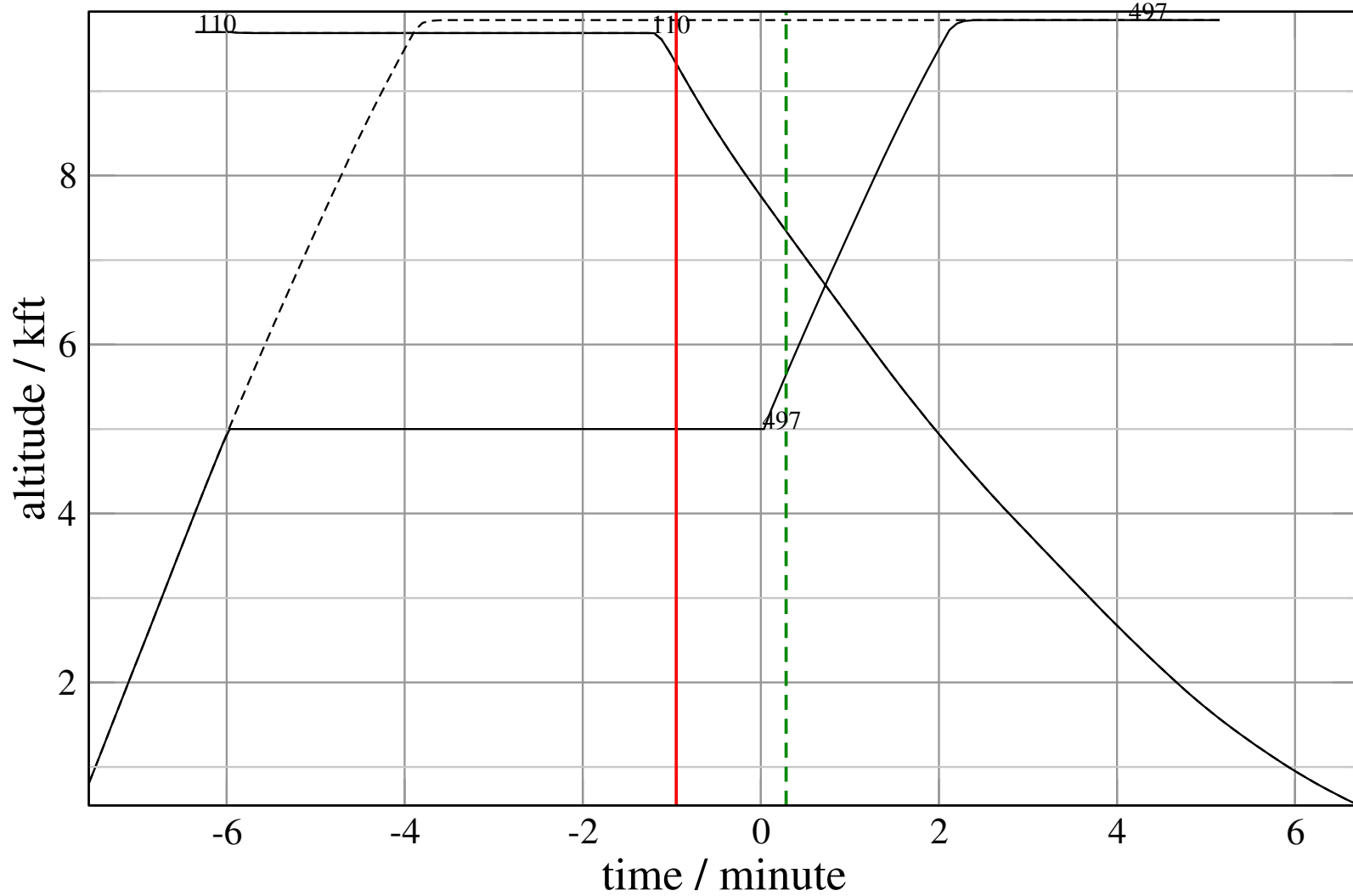
# Maneuver Planview

+ D497D-A110D 0.620H->1.000H(div): D497D temp alt 5.0 kft, 6.0 Min (+0 s) 110-497-24



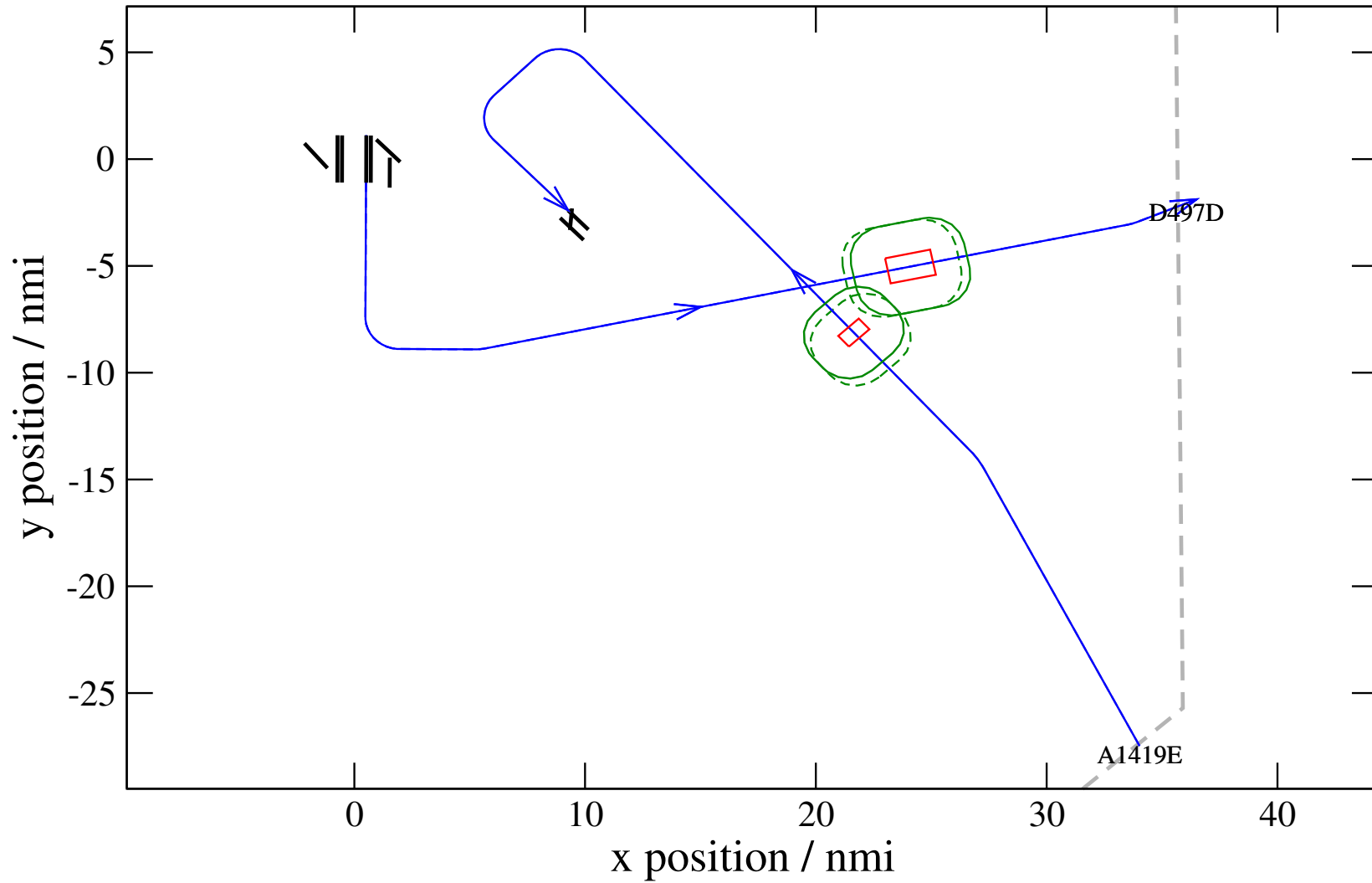
# Maneuver Altitude Profiles

+ D497D-A110D 0.620H->1.000H(div): D497D temp alt 5.0 kft, 6.0 Min (+0 s) 110-497-24



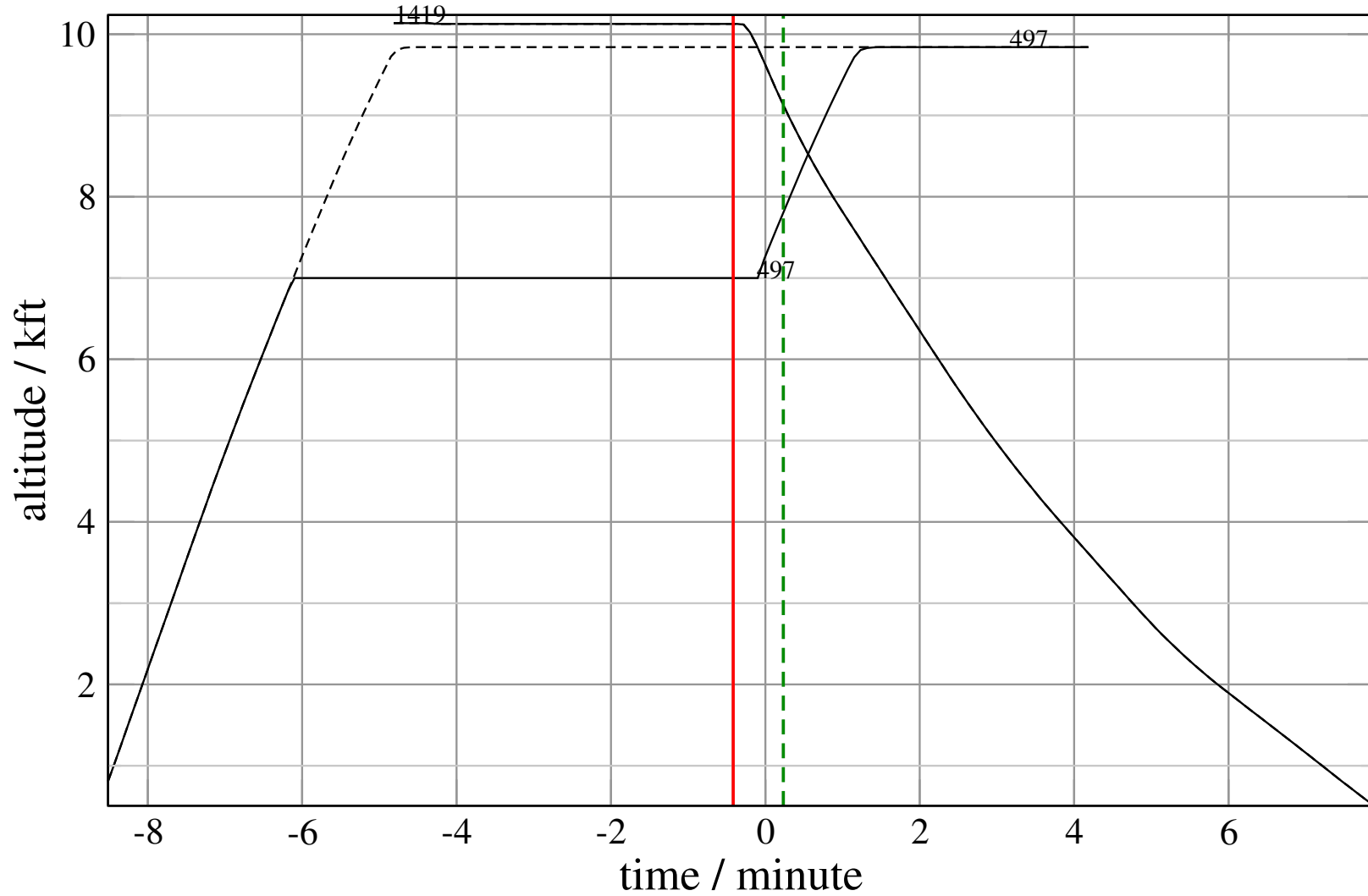
# Maneuver Planview

+ D497D-A1419E 0.676H->1.000H(div): D497D temp alt 7.0 kft, 6.0 Min (+0 s) 1419-497-19



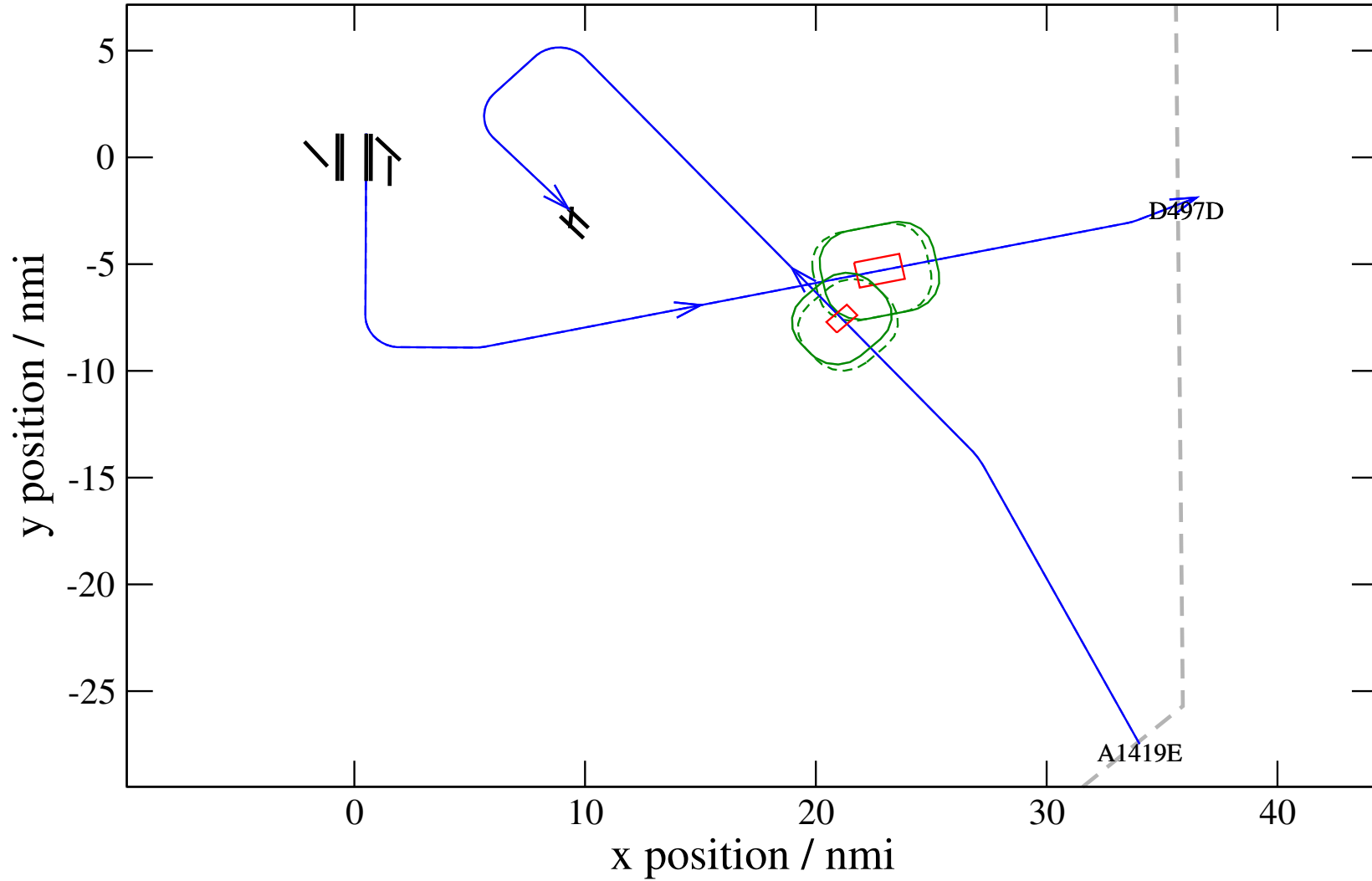
# Maneuver Altitude Profiles

+ D497D-A1419E 0.676H->1.000H(div): D497D temp alt 7.0 kft, 6.0 Min (+0 s) 1419-497-19



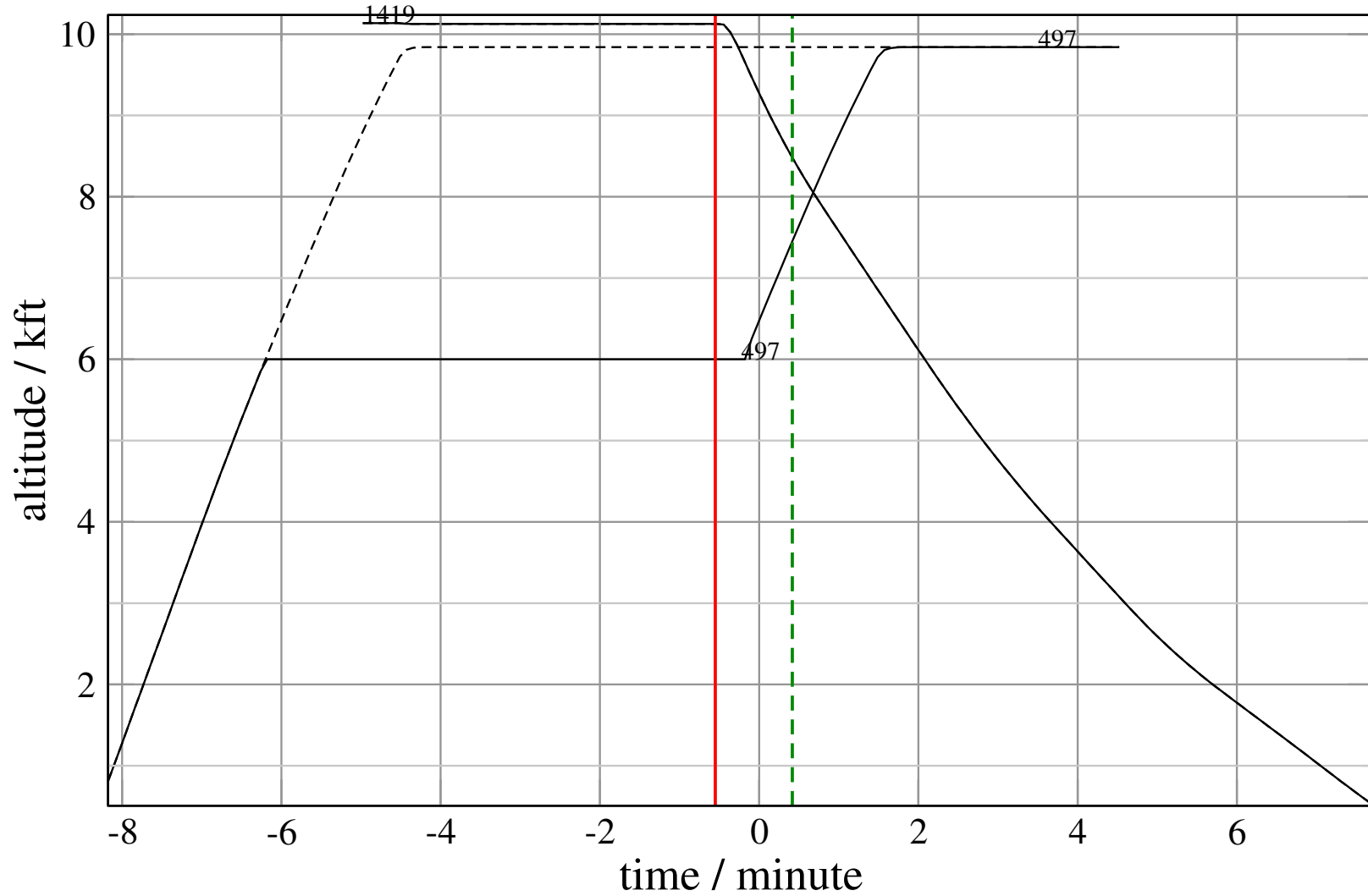
# Maneuver Planview

+ D497D-A1419E 0.341H->1.000H(div): D497D temp alt 6.0 kft, 6.0 Min (+0 s) 1419-497-20



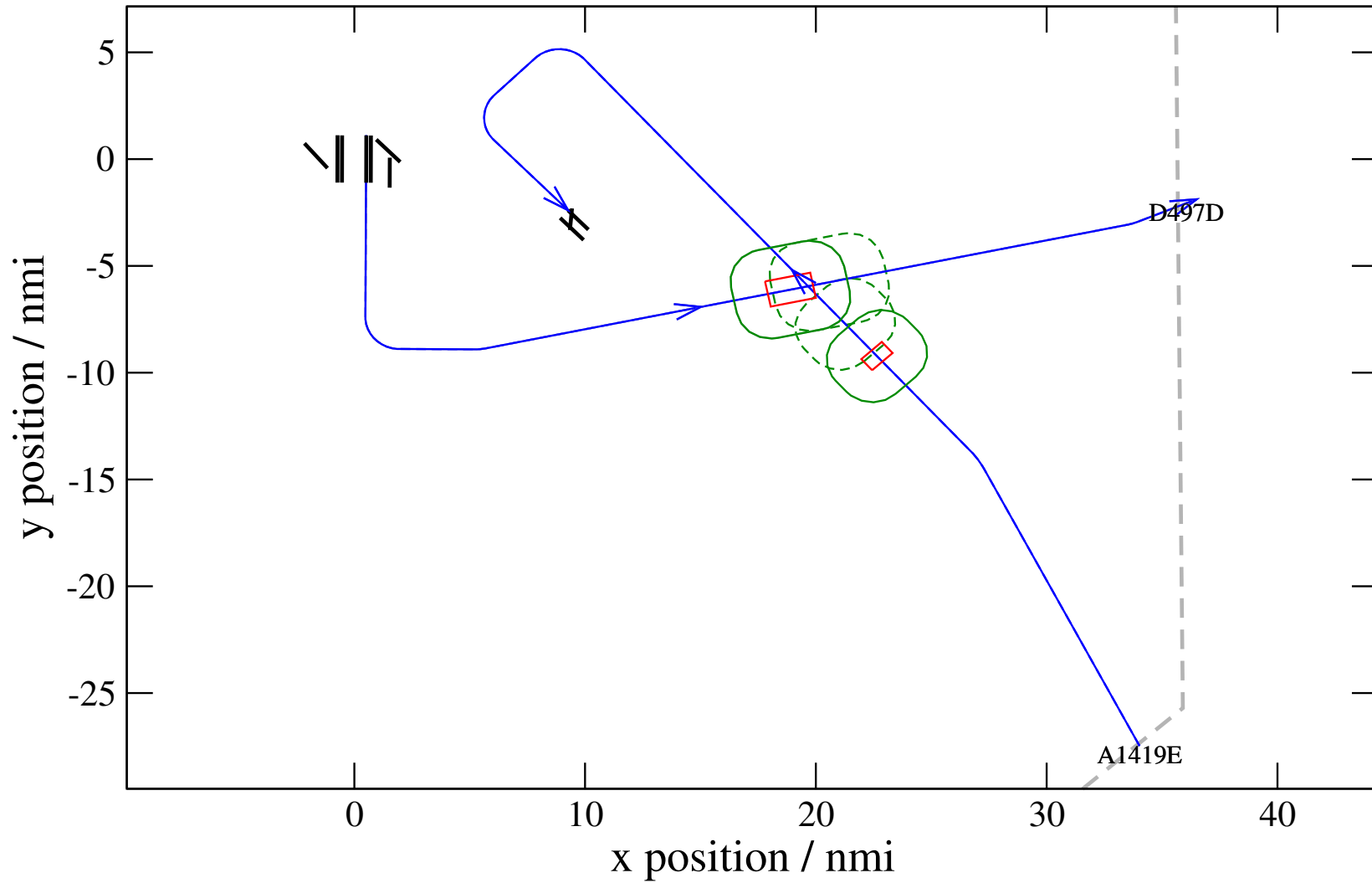
# Maneuver Altitude Profiles

+ D497D-A1419E 0.341H->1.000H(div): D497D temp alt 6.0 kft, 6.0 Min (+0 s) 1419-497-20



# Maneuver Planview

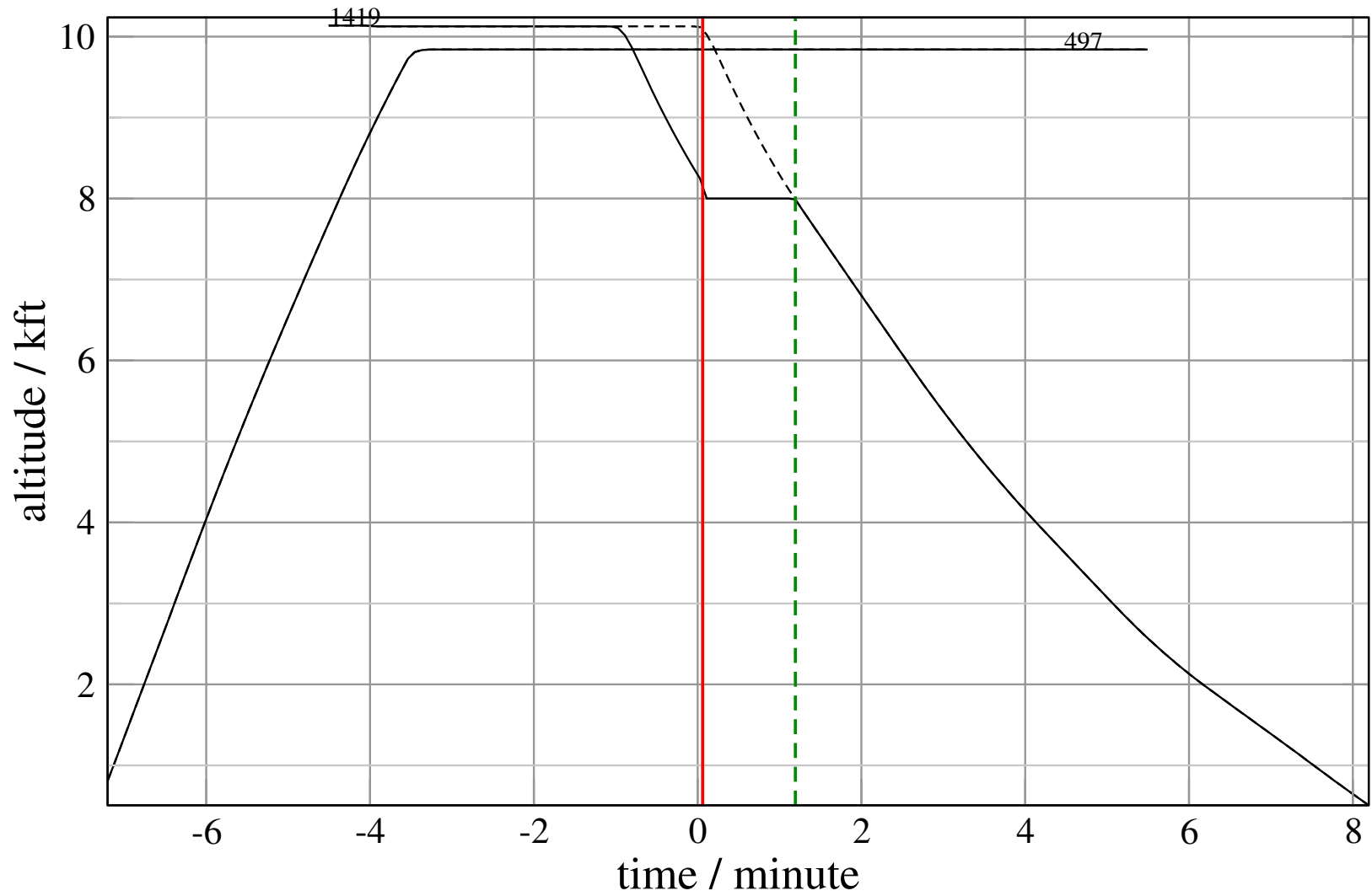
+ A1419E-D497D 0.340V->1.311V: A1419E temp alt 8.0 kft, 1.0 Min (+0 s) 1419-497-21





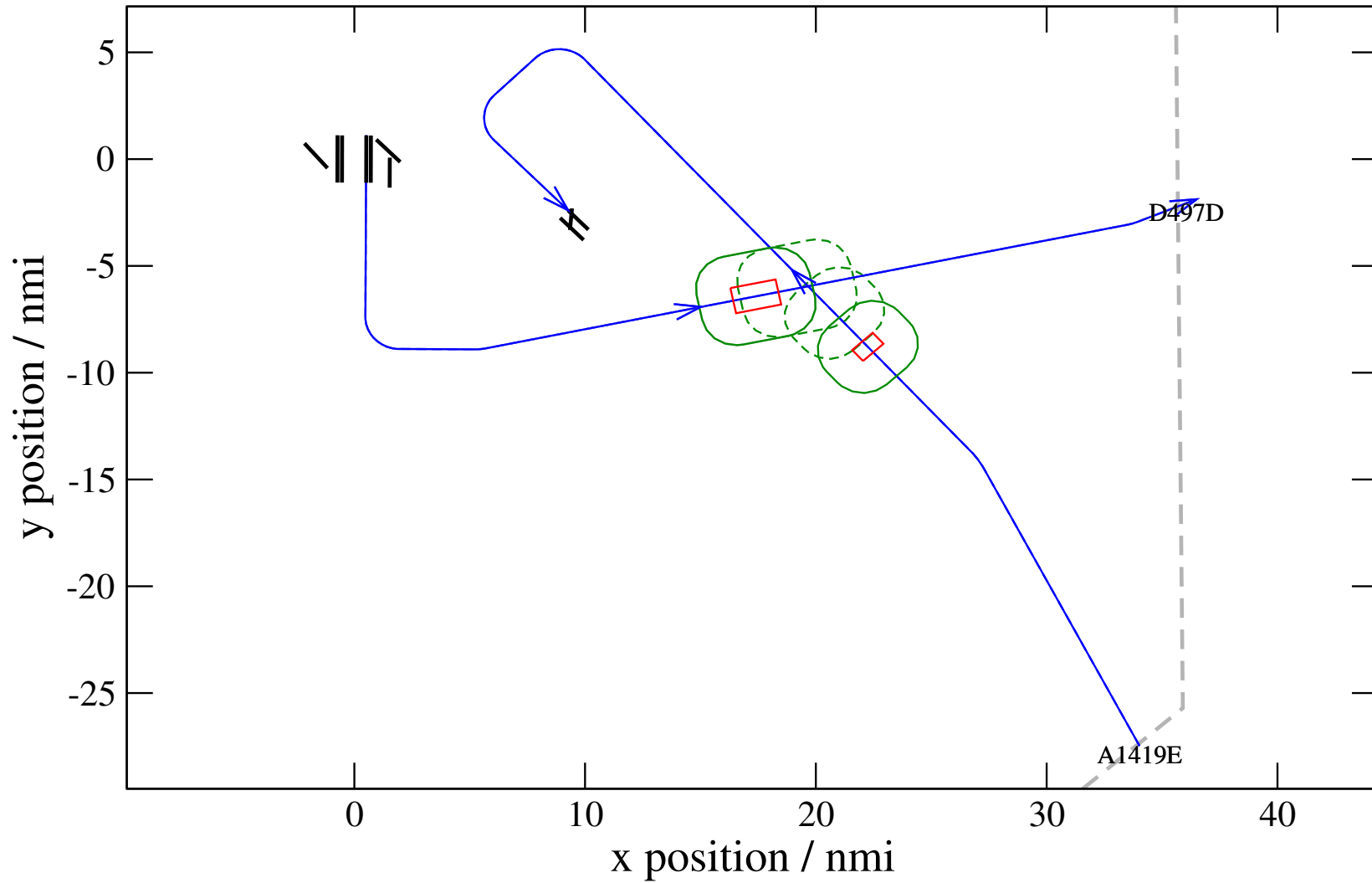
# Maneuver Altitude Profiles

+ A1419E-D497D 0.340V->1.311V: A1419E temp alt 8.0 kft, 1.0 Min (+0 s) 1419-497-21



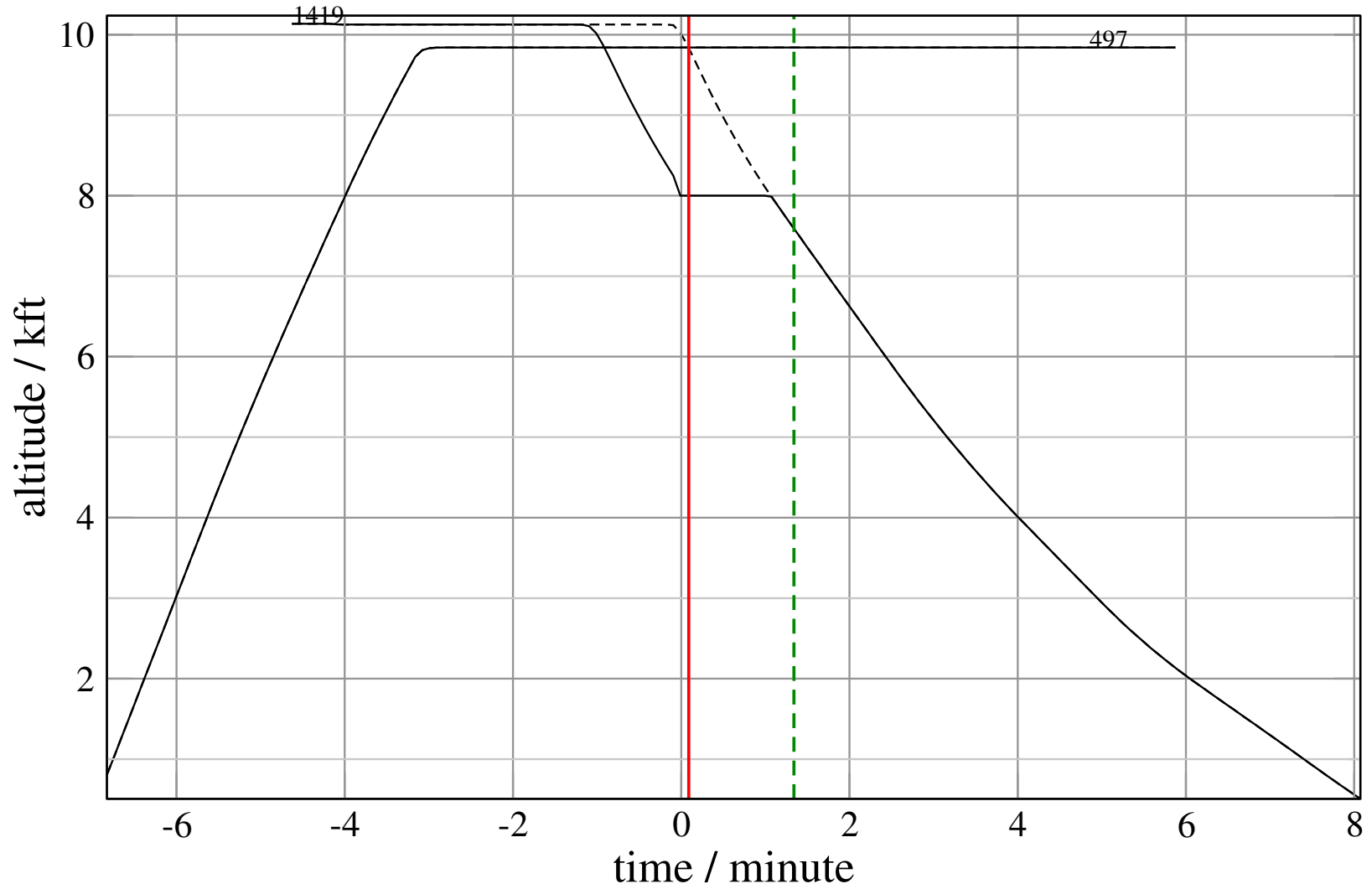
# Maneuver Planview

+ A1419E-D497D 0.427V->1.474H: A1419E temp alt 8.0 kft, 1.0 Min (+0 s) 1419-497-22



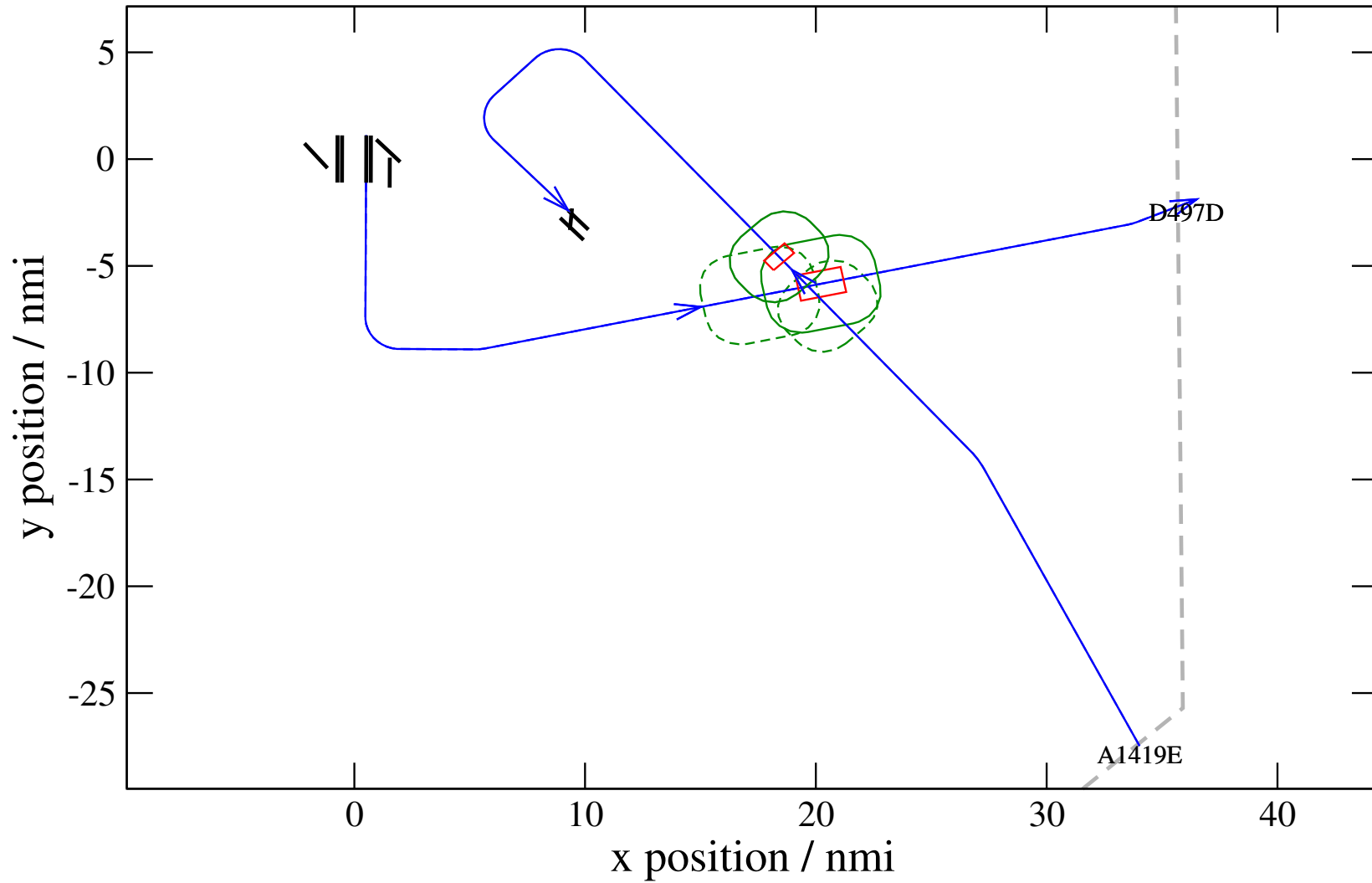
# Maneuver Altitude Profiles

+ A1419E-D497D 0.427V->1.474H: A1419E temp alt 8.0 kft, 1.0 Min (+0 s) 1419-497-22



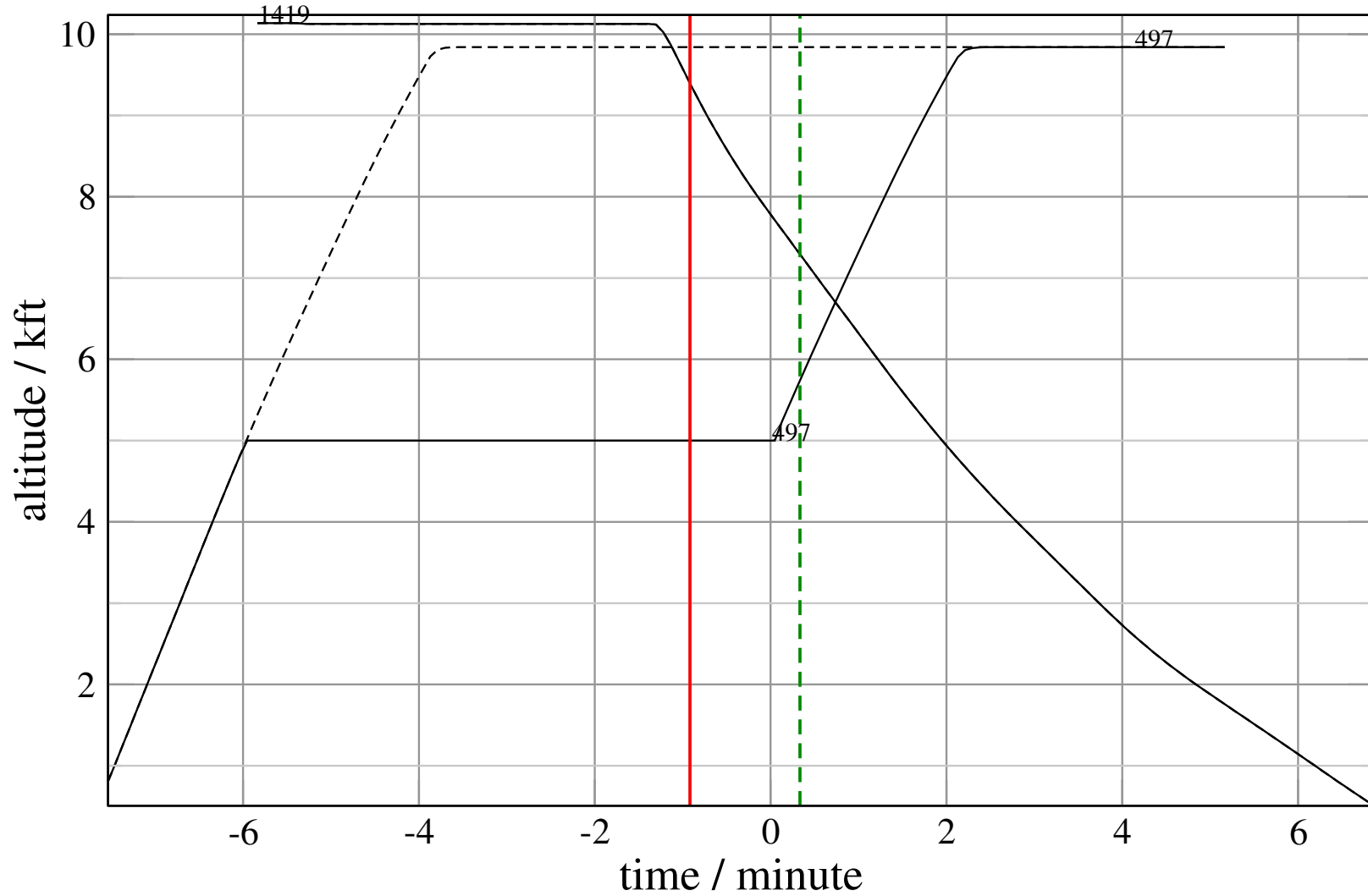
# Maneuver Planview

+ D497D-A1419E 0.615V->1.000H(div): D497D temp alt 5.0 kft, 6.0 Min (+0 s) 1419-497-23



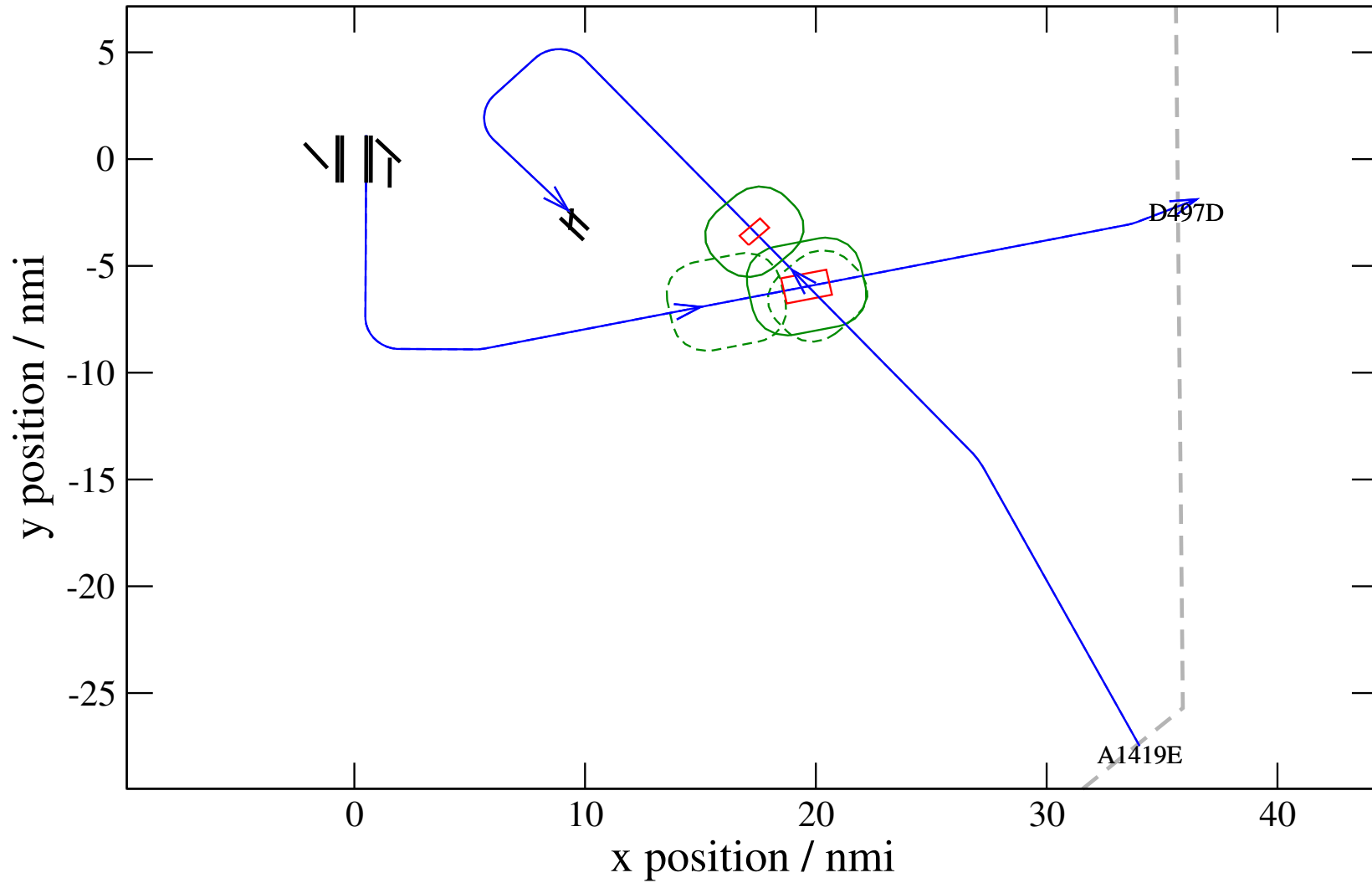
# Maneuver Altitude Profiles

+ D497D-A1419E 0.615V->1.000H(div): D497D temp alt 5.0 kft, 6.0 Min (+0 s) 1419-497-23



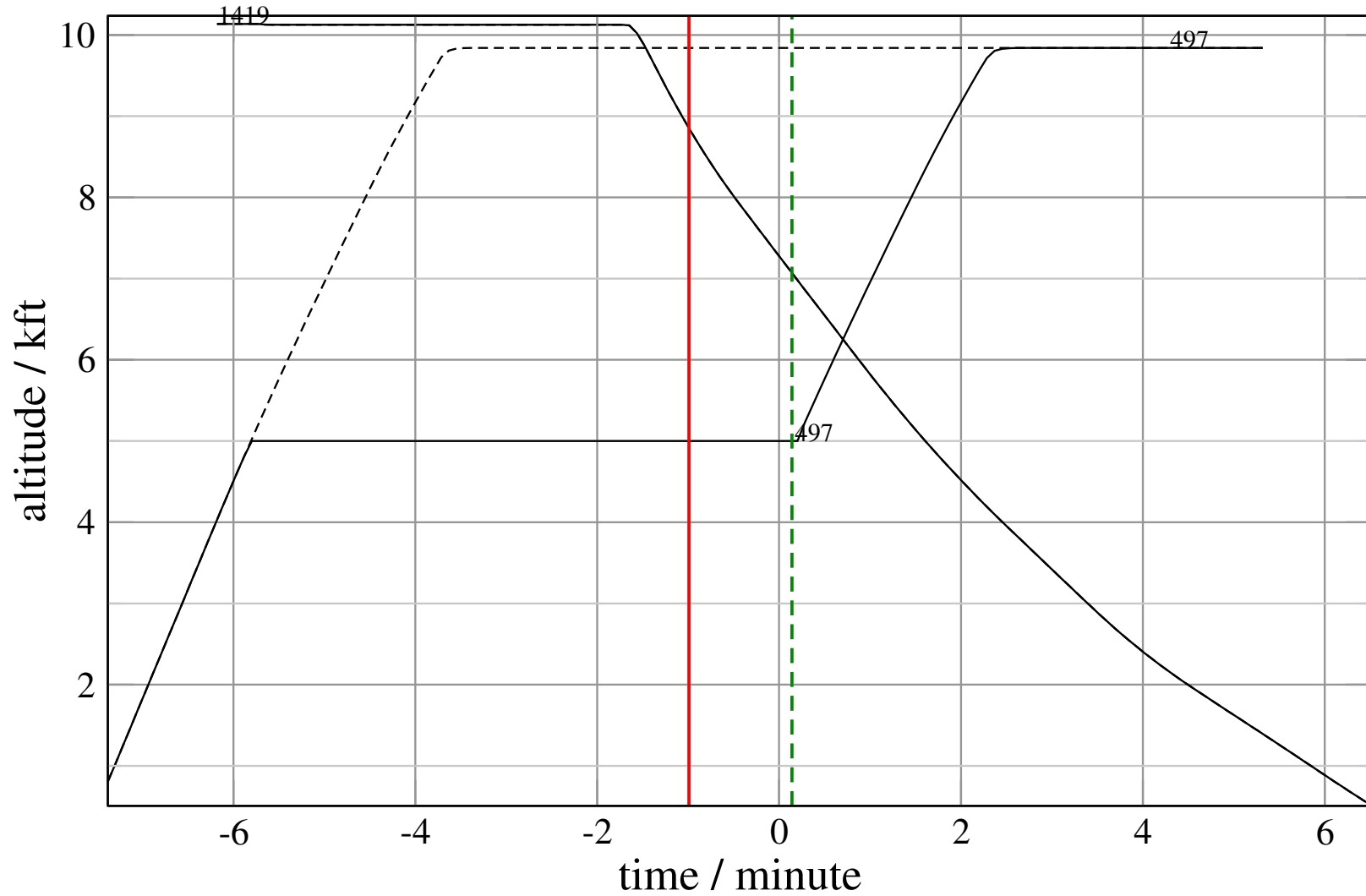
# Maneuver Planview

+ D497D-A1419E 0.877V->1.053H: D497D temp alt 5.0 kft, 6.0 Min (+0 s) 1419-497-24



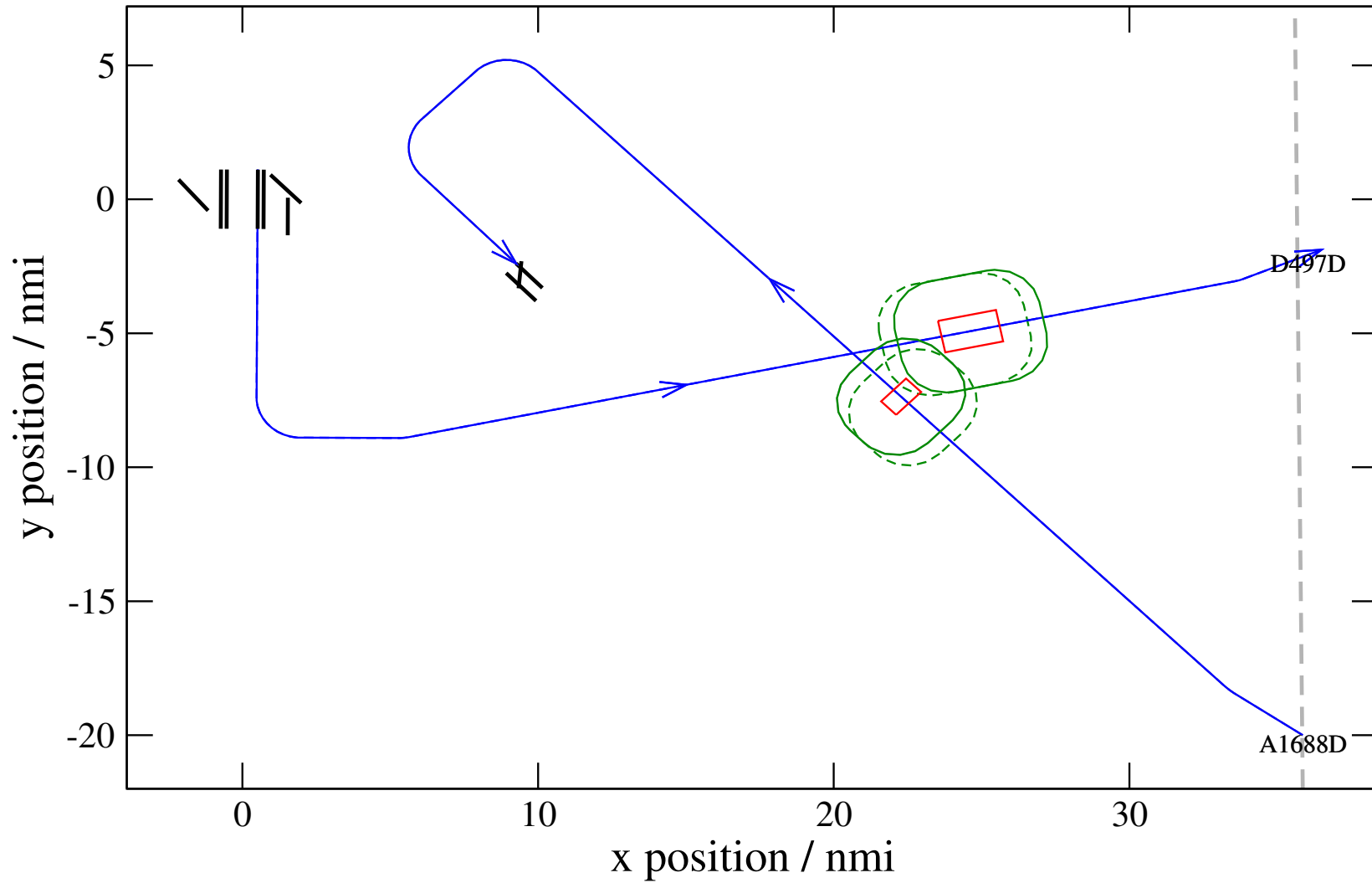
# Maneuver Altitude Profiles

+ D497D-A1419E 0.877V->1.053H: D497D temp alt 5.0 kft, 6.0 Min (+0 s) 1419-497-24



# Maneuver Planview

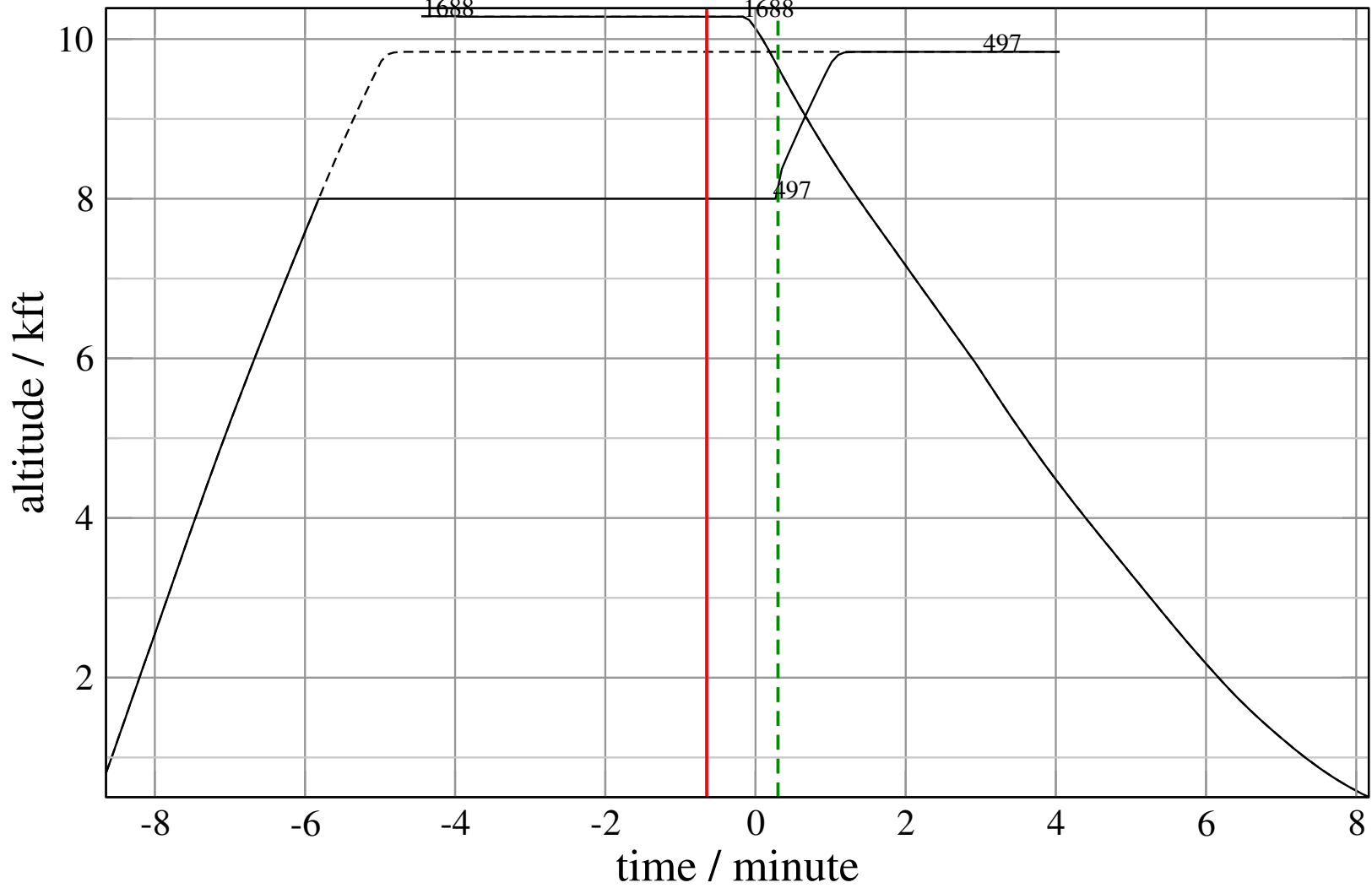
+ D497D-A1688D 0.440H->1.000H(div): D497D temp alt 8.0 kft, 6.0 Min (+0 s) 1688-497-18





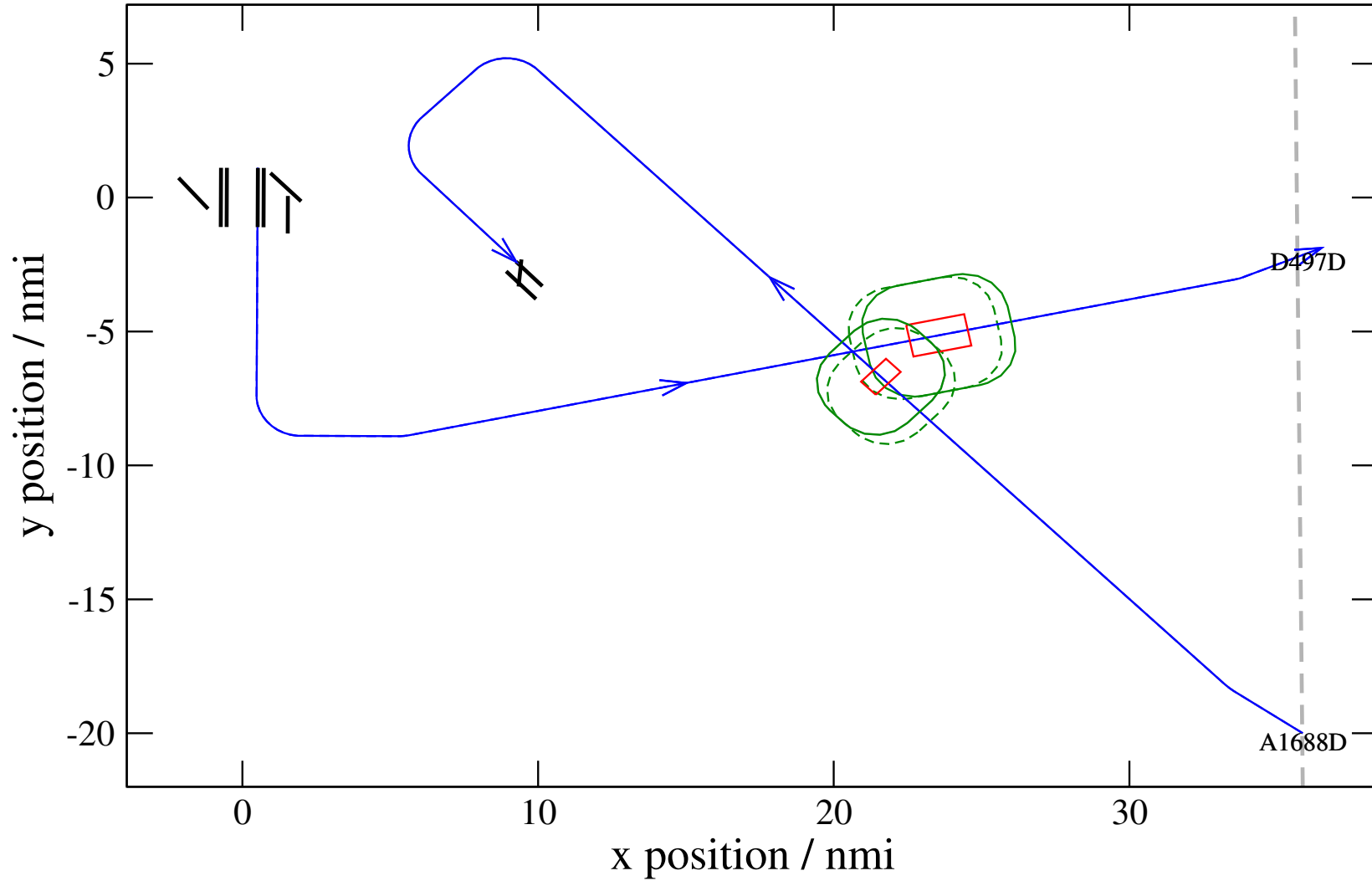
# Maneuver Altitude Profiles

+ D497D-A1688D 0.440H->1.000H(div): D497D temp alt 8.0 kft, 6.0 Min (+0 s) 1688-497-18



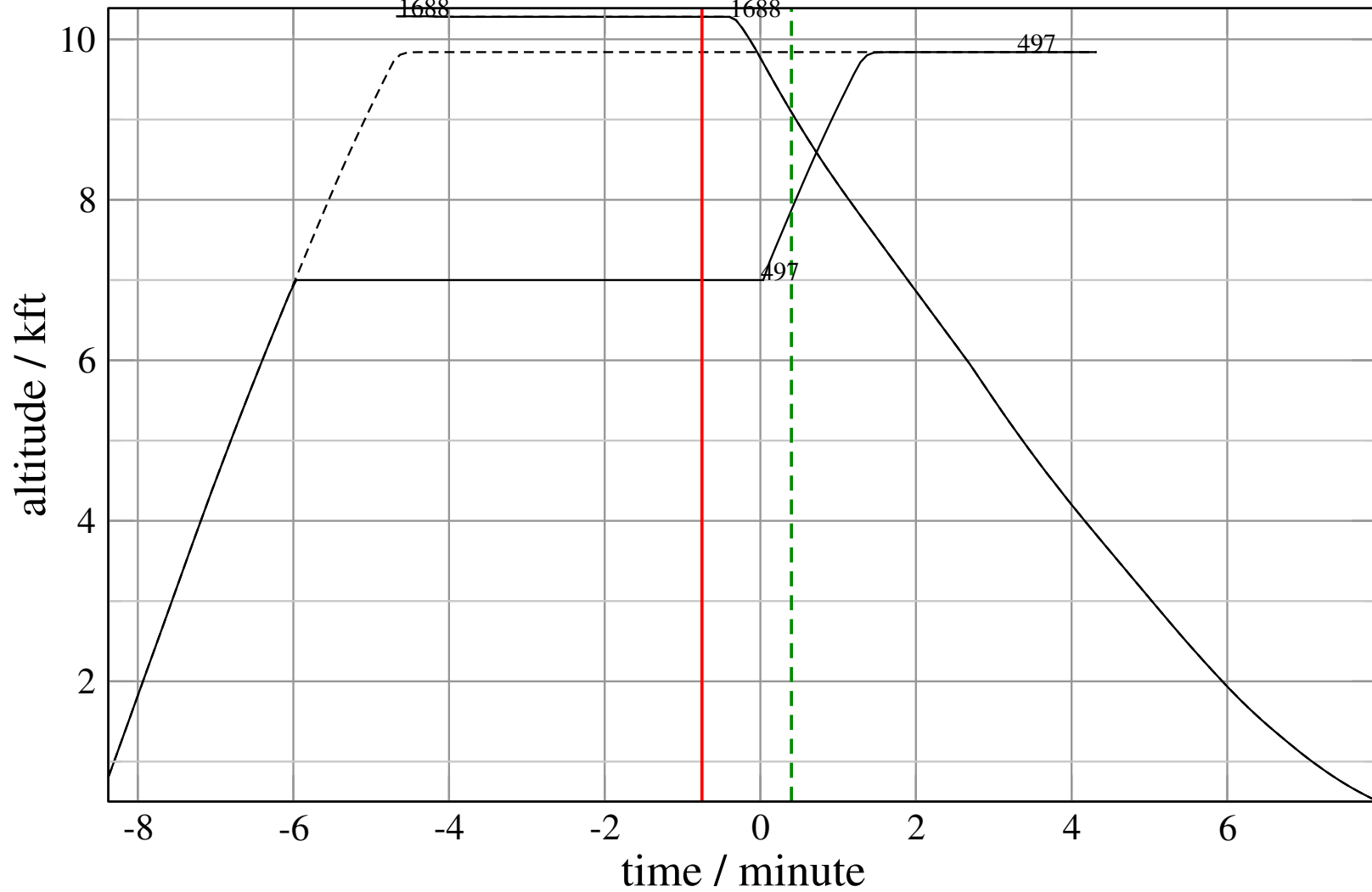
# Maneuver Planview

+ D497D-A1688D 0.116H->1.000H(div): D497D temp alt 7.0 kft, 6.0 Min (+0 s) 1688-497-19



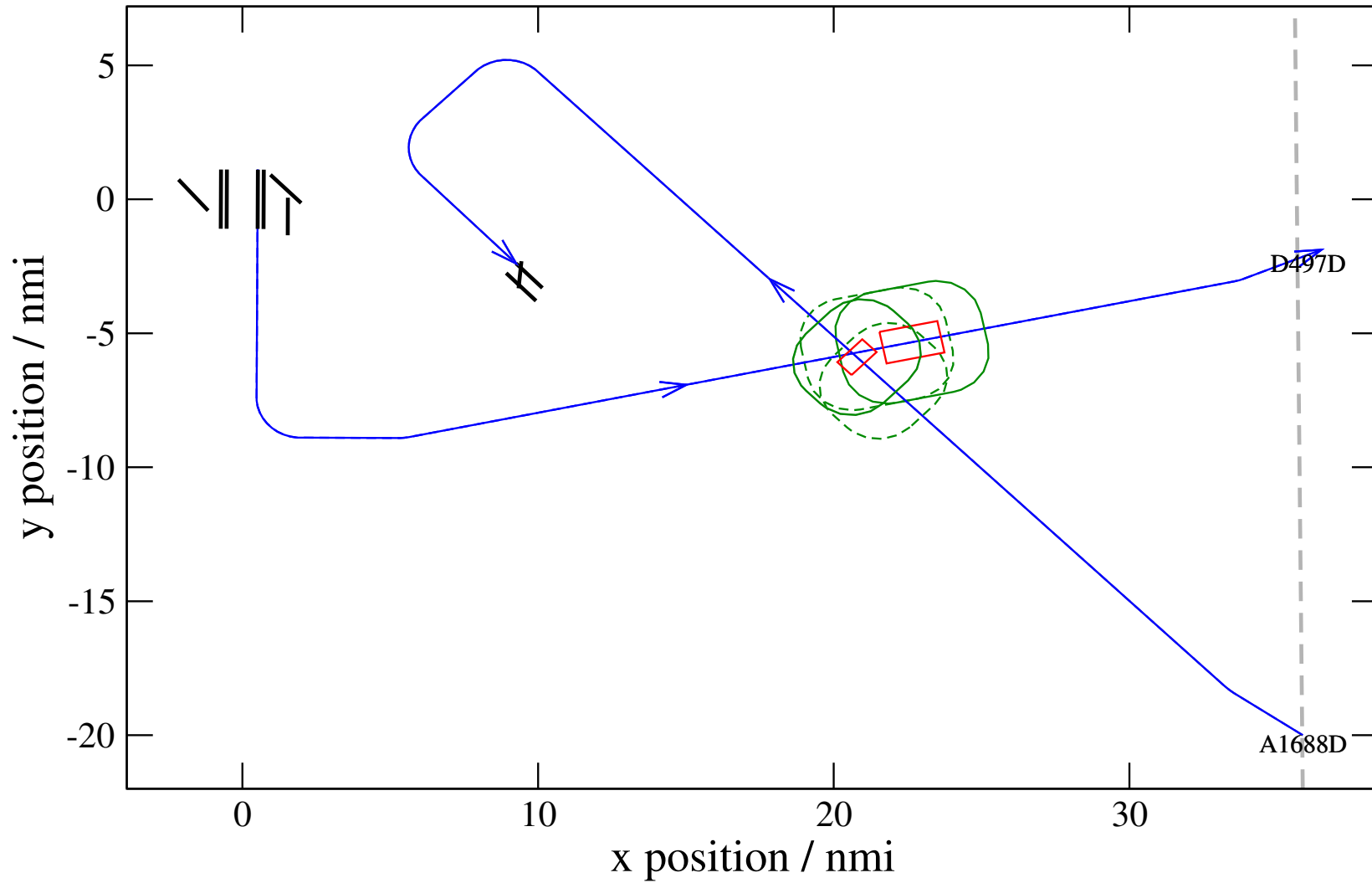
# Maneuver Altitude Profiles

+ D497D-A1688D 0.116H->1.000H(div): D497D temp alt 7.0 kft, 6.0 Min (+0 s) 1688-497-19



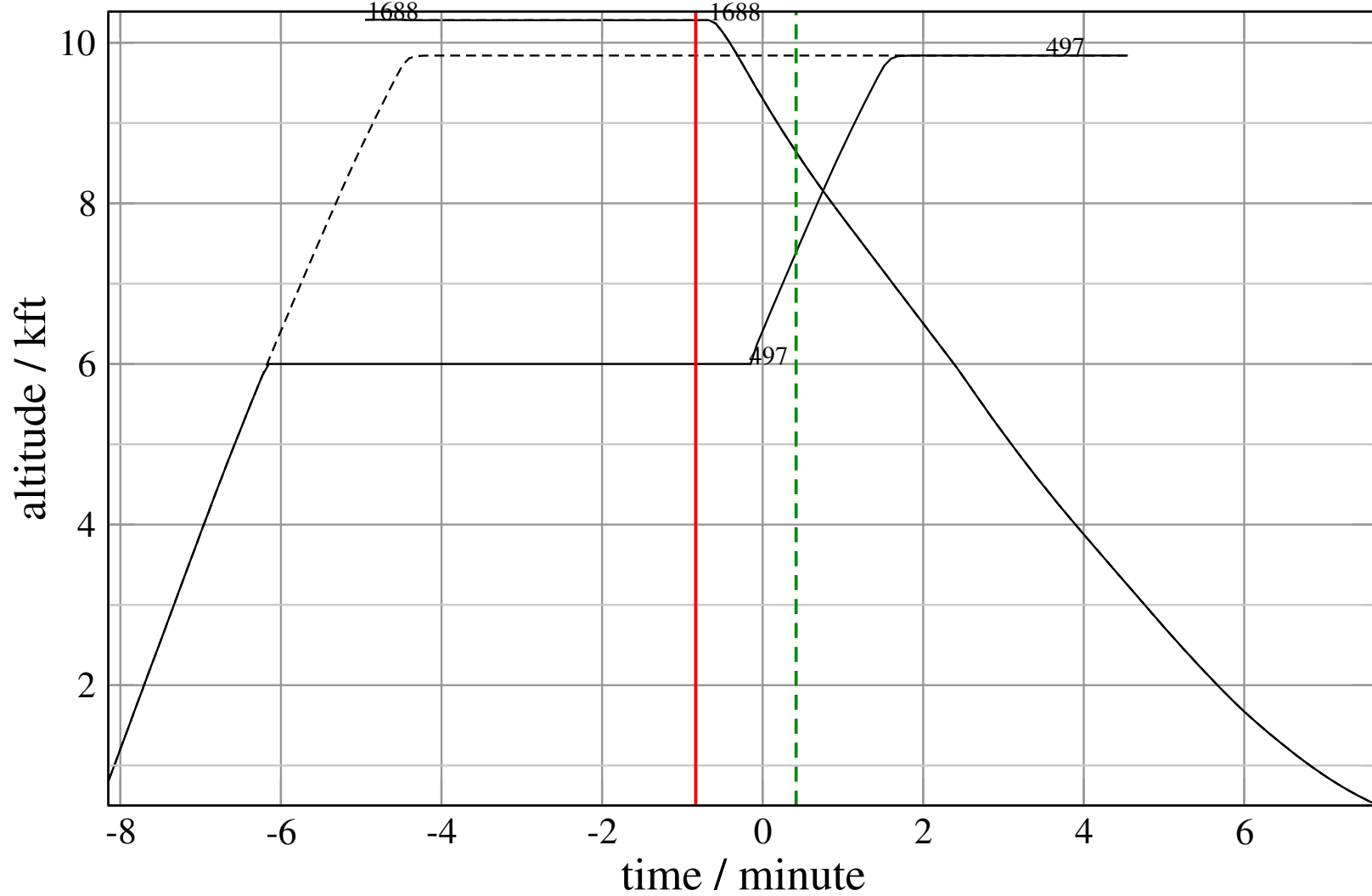
# Maneuver Planview

+ D497D-A1688D 0.004H->1.000H(div): D497D temp alt 6.0 kft, 6.0 Min (+0 s) 1688-497-20



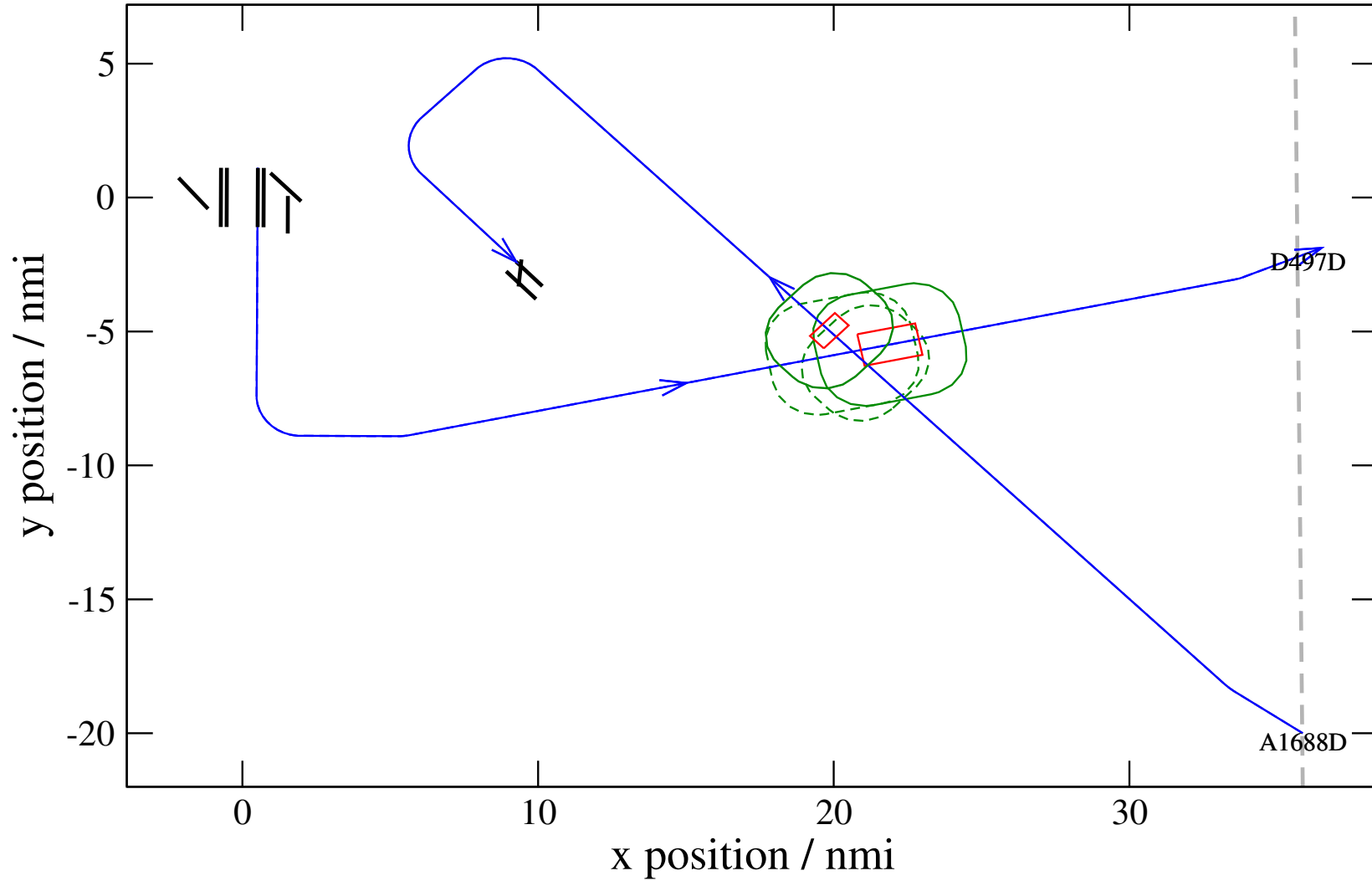
# Maneuver Altitude Profiles

+ D497D-A1688D 0.004H->1.000H(div): D497D temp alt 6.0 kft, 6.0 Min (+0 s) 1688-497-20



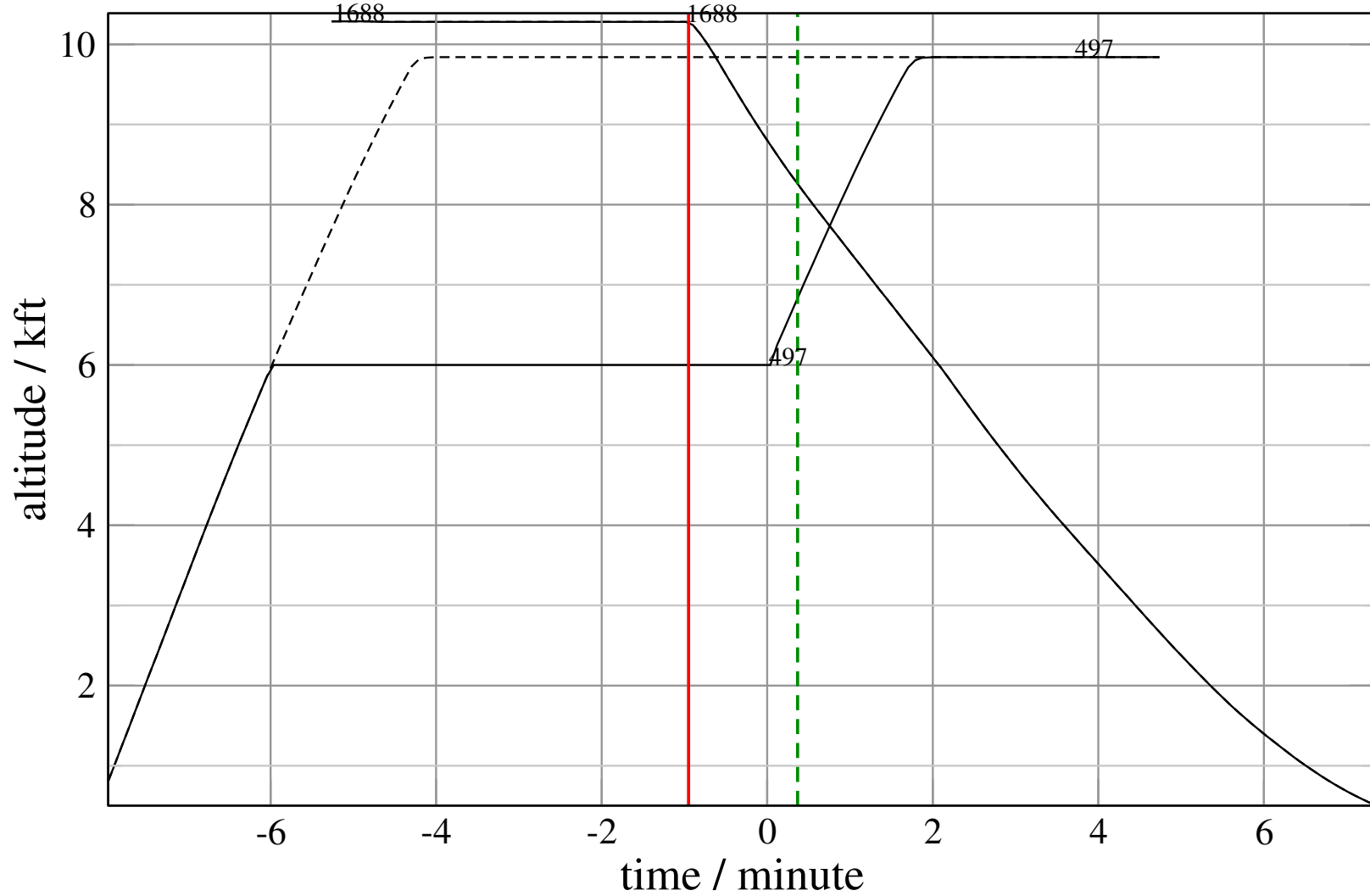
# Maneuver Planview

+ D497D-A1688D 0.033H->1.000H(div): D497D temp alt 6.0 kft, 6.0 Min (+0 s) 1688-497-21



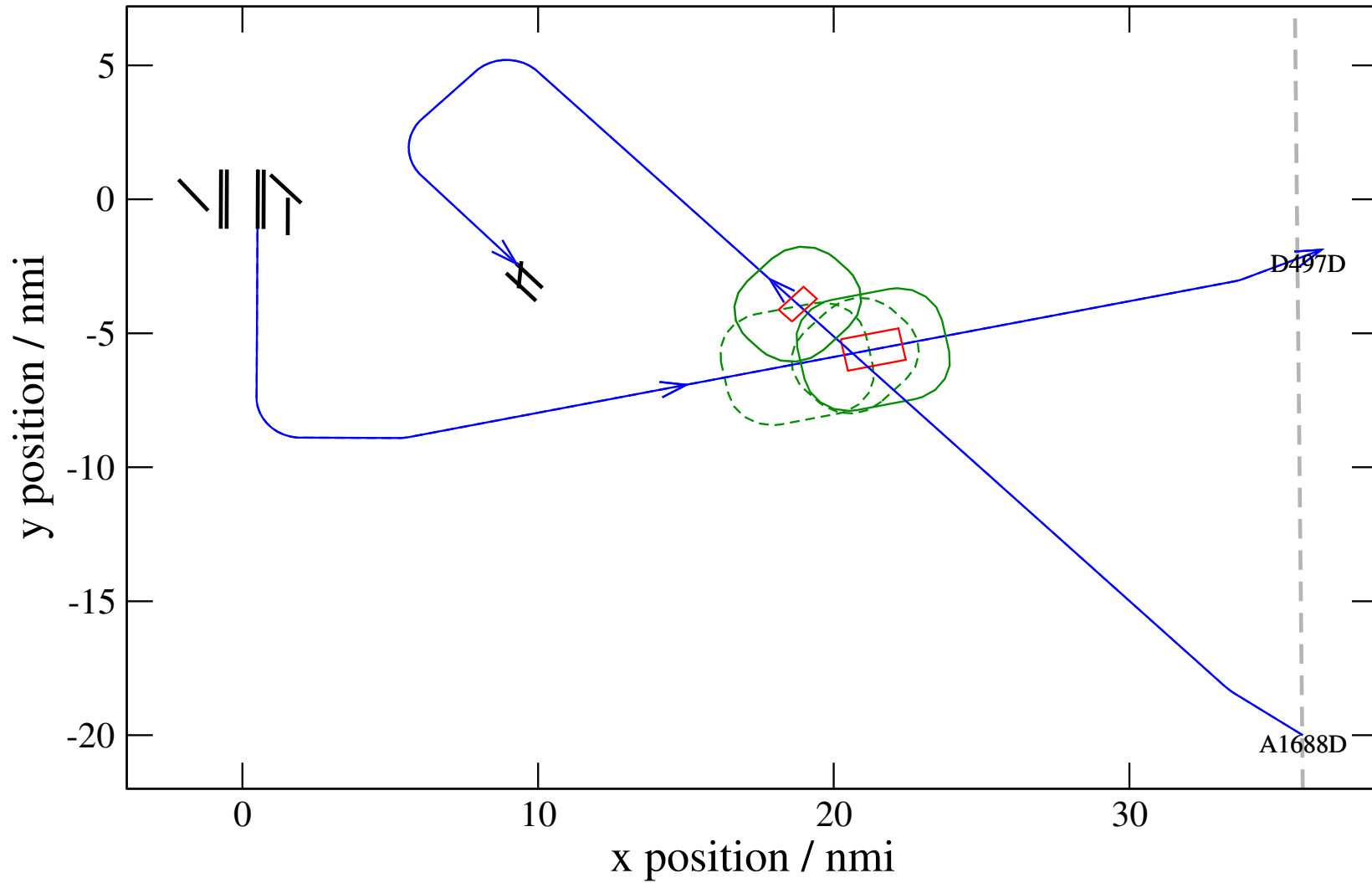
# Maneuver Altitude Profiles

+ D497D-A1688D 0.033H->1.000H(div): D497D temp alt 6.0 kft, 6.0 Min (+0 s) 1688-497-21



# Maneuver Planview

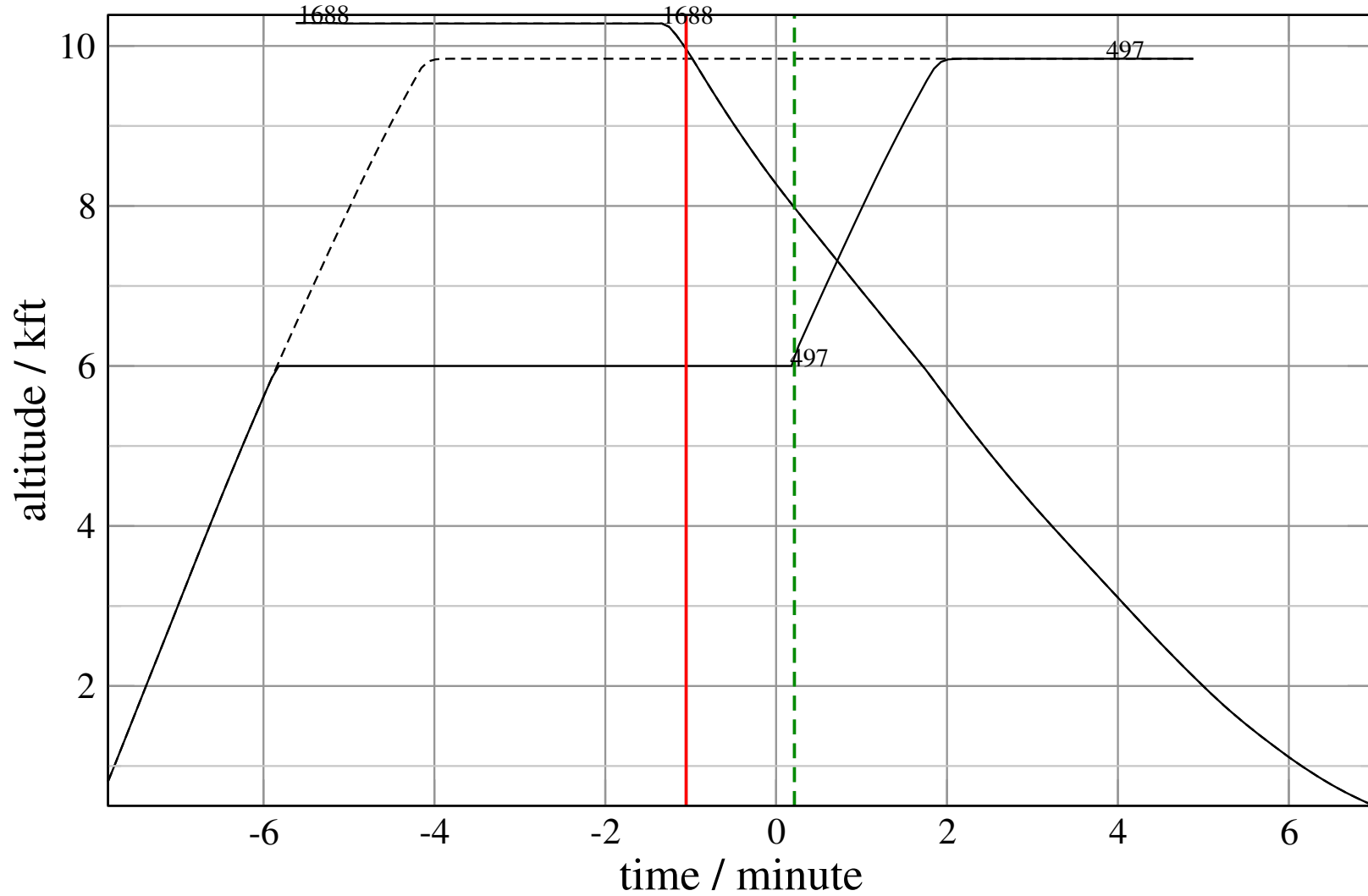
+ D497D-A1688D 0.233V->1.000H(div): D497D temp alt 6.0 kft, 6.0 Min (+0 s) 1688-497-22





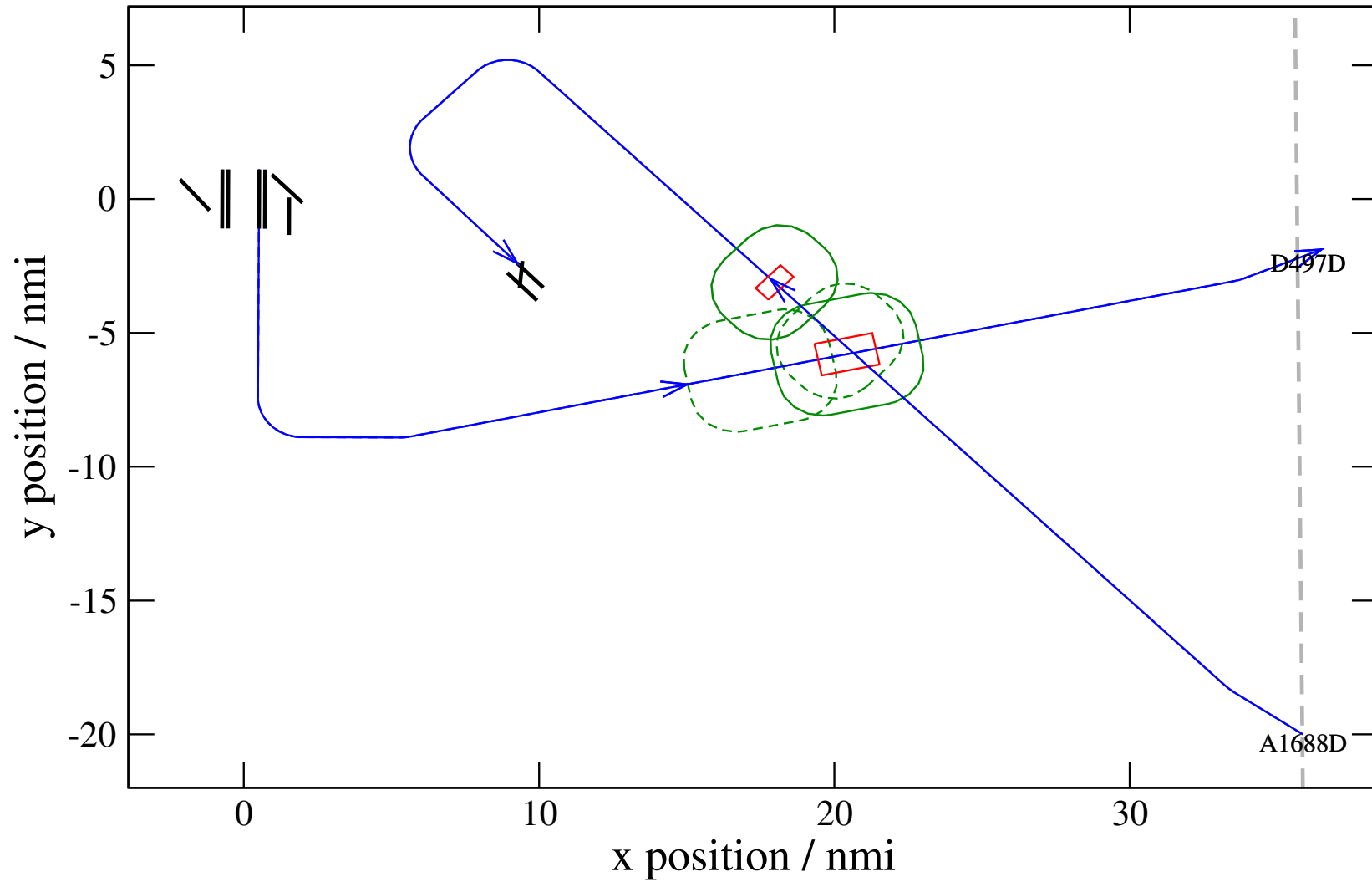
# Maneuver Altitude Profiles

+ D497D-A1688D 0.233V->1.000H(div): D497D temp alt 6.0 kft, 6.0 Min (+0 s) 1688-497-22



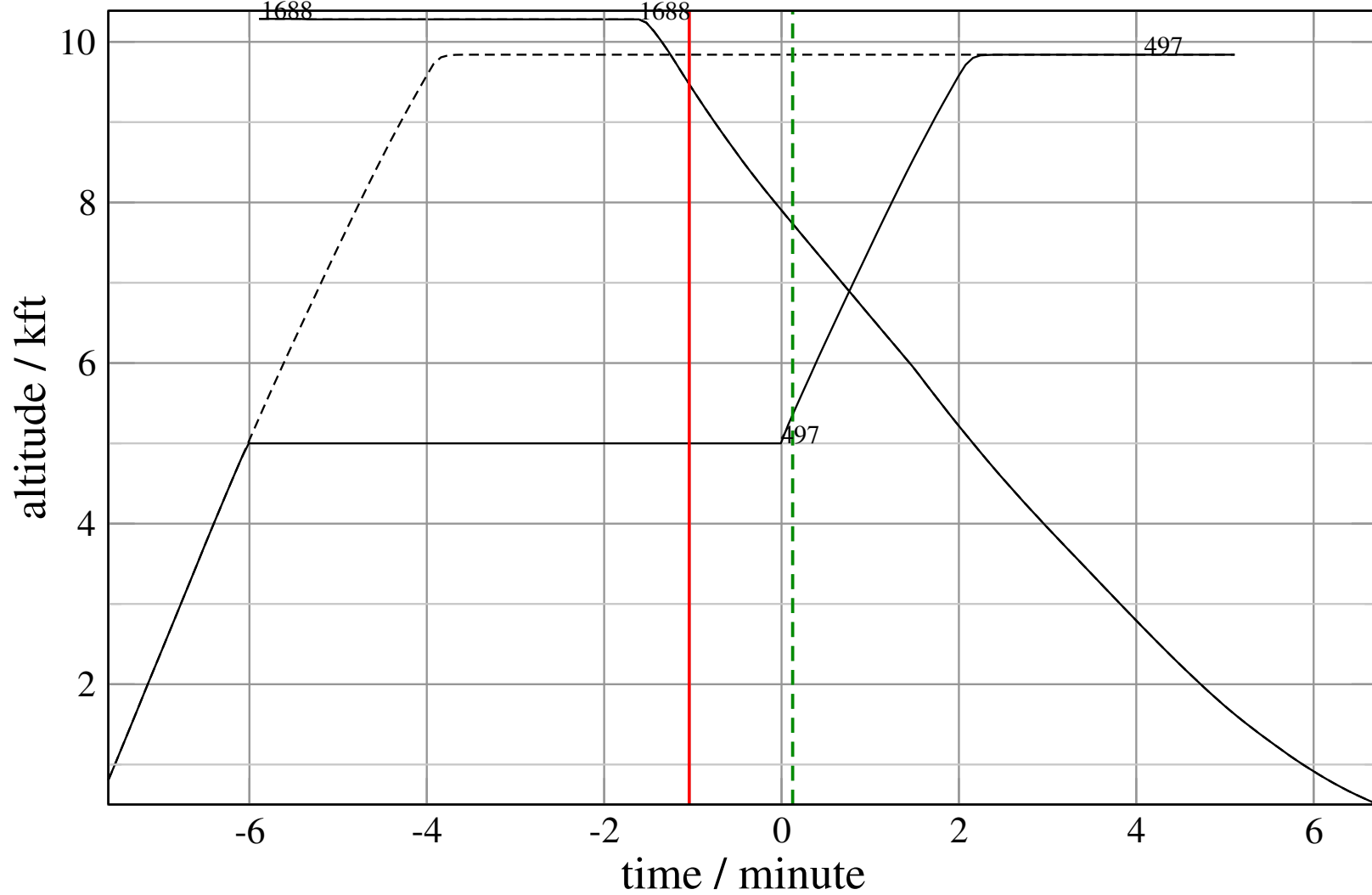
# Maneuver Planview

+ D497D-A1688D 0.533V->1.143V: D497D temp alt 5.0 kft, 6.0 Min (+0 s) 1688-497-23



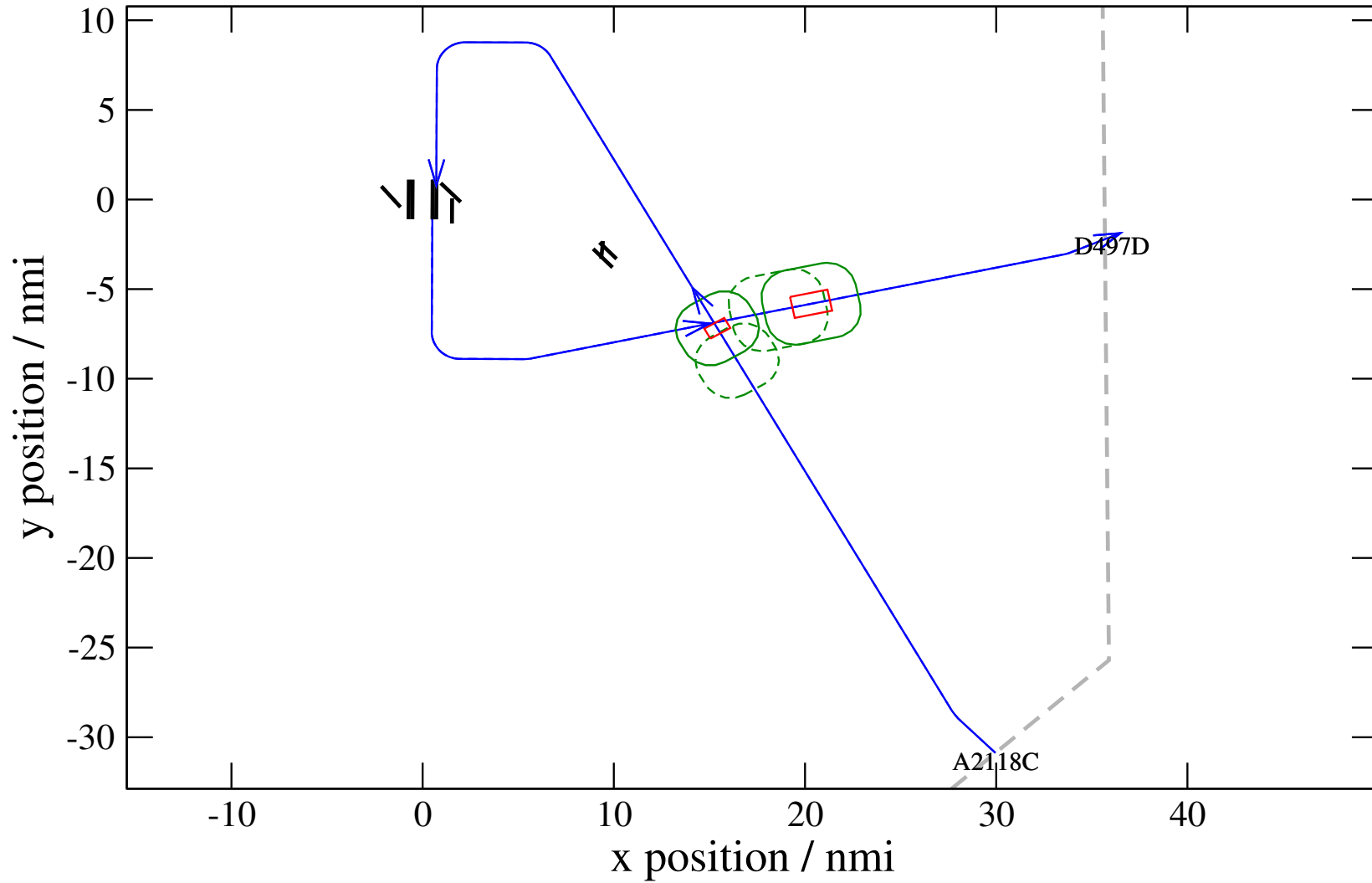
# Maneuver Altitude Profiles

+ D497D-A1688D 0.533V->1.143V: D497D temp alt 5.0 kft, 6.0 Min (+0 s) 1688-497-23



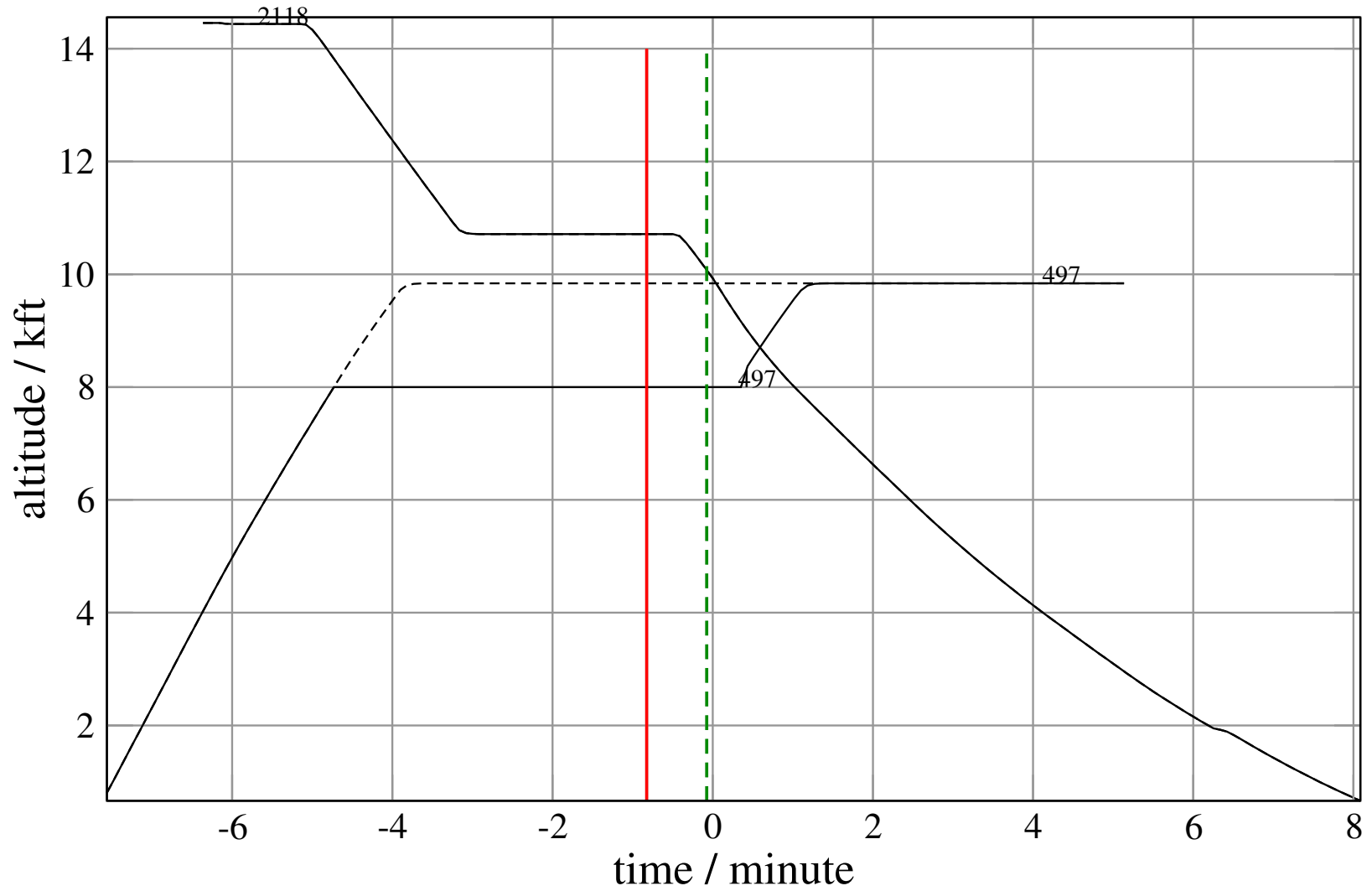
# Maneuver Planview

+ D497D-A2118C 0.572H->1.204H: D497D temp alt 8.0 kft, 5.0 Min (+0 s) 2118-497-24



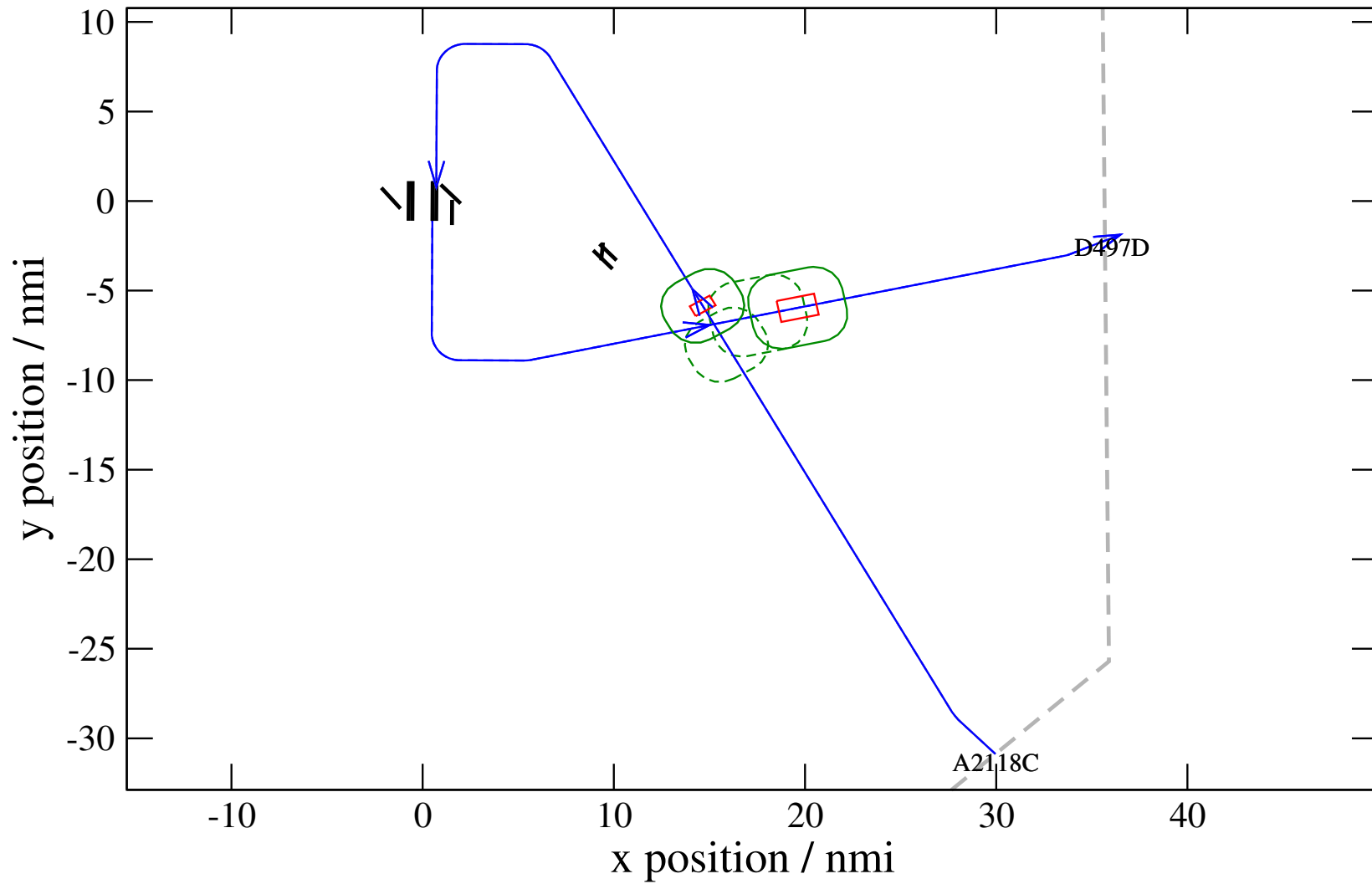
# Maneuver Altitude Profiles

+ D497D-A2118C 0.572H->1.204H: D497D temp alt 8.0 kft, 5.0 Min (+0 s) 2118-497-24



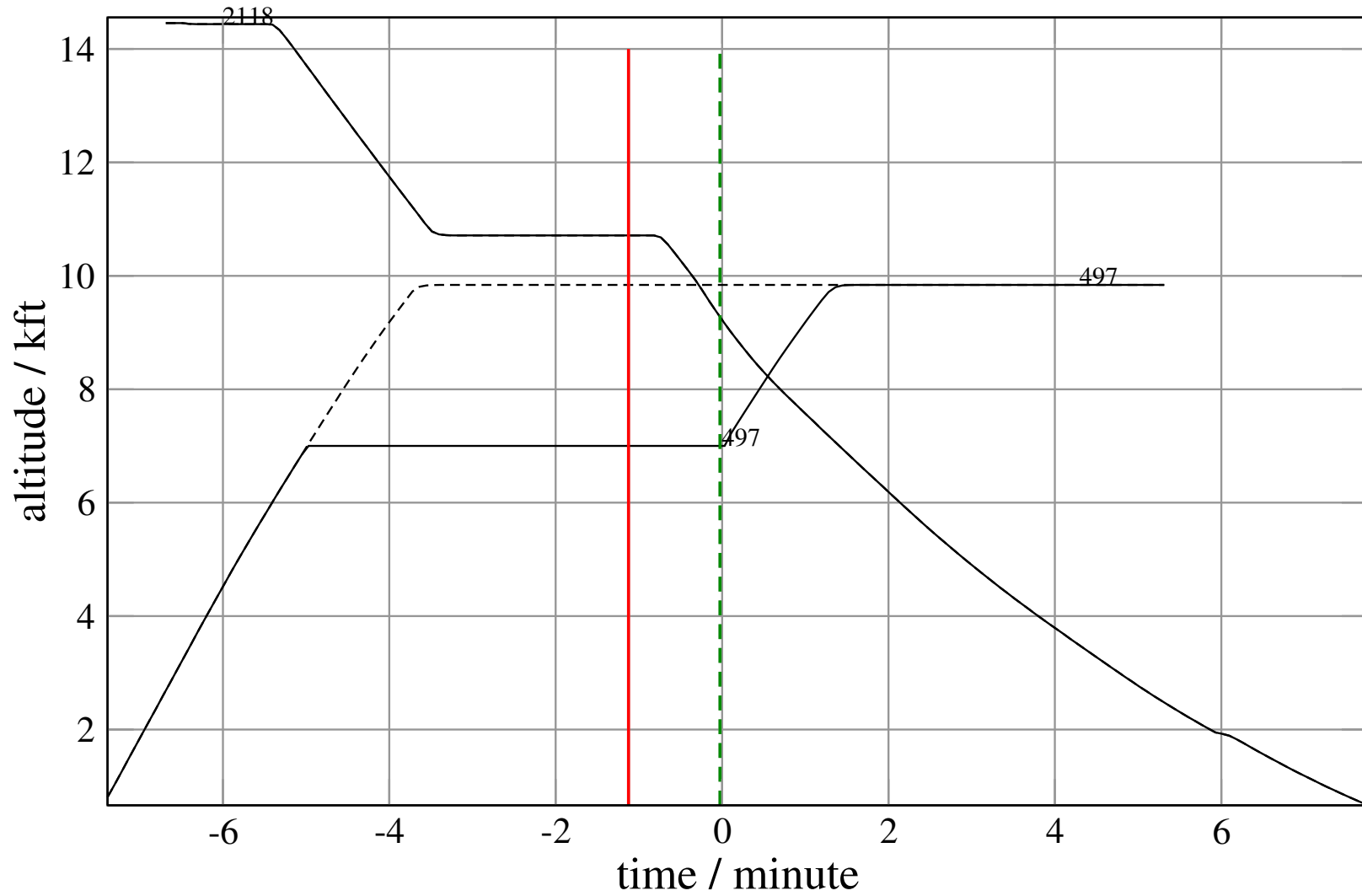
# Maneuver Planview

+ D497D-A2118C 0.164H->1.172H: D497D temp alt 7.0 kft, 5.0 Min (+0 s) 2118-497-25



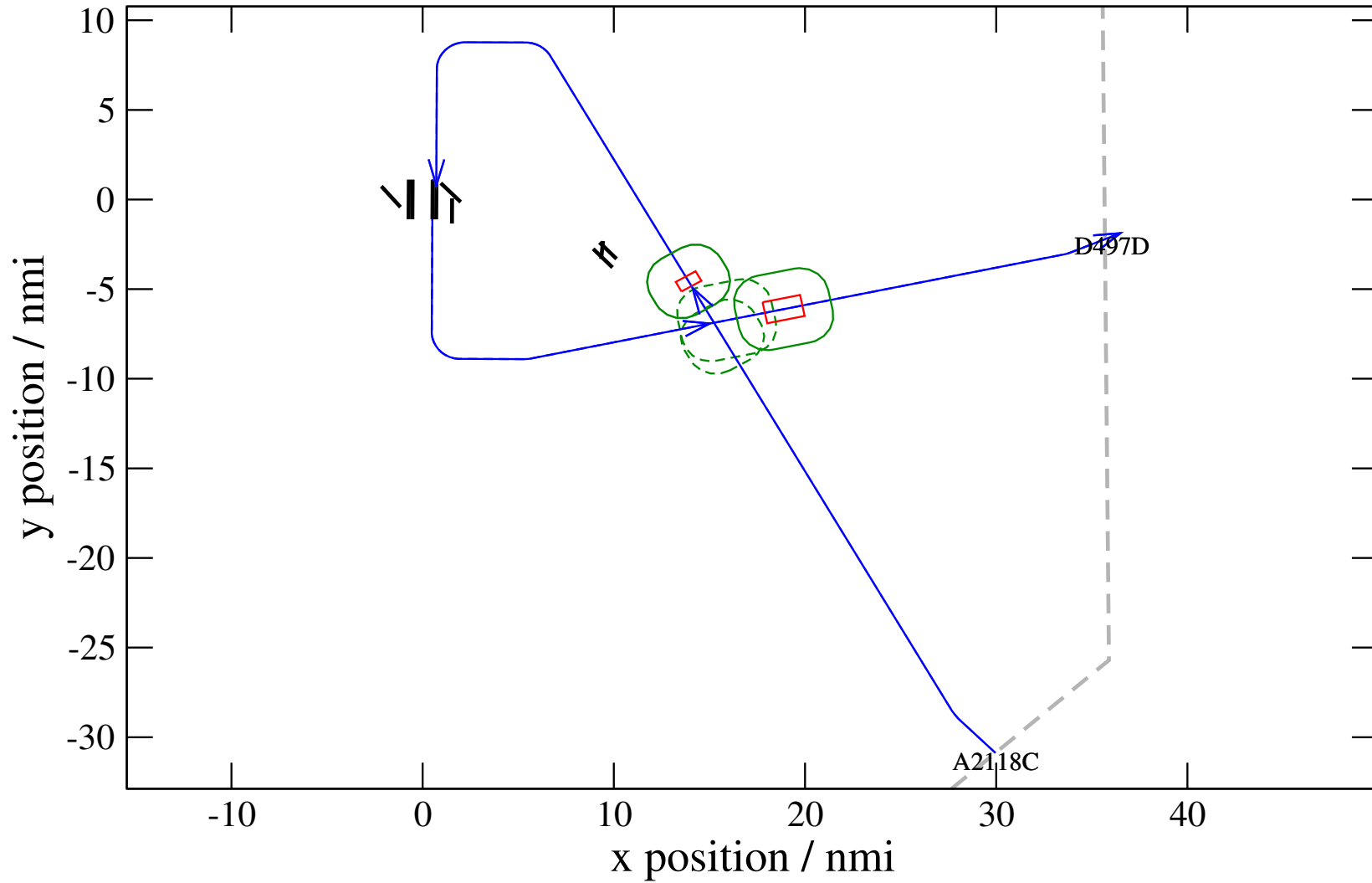
# Maneuver Altitude Profiles

+ D497D-A2118C 0.164H->1.172H: D497D temp alt 7.0 kft, 5.0 Min (+0 s) 2118-497-25



# Maneuver Planview

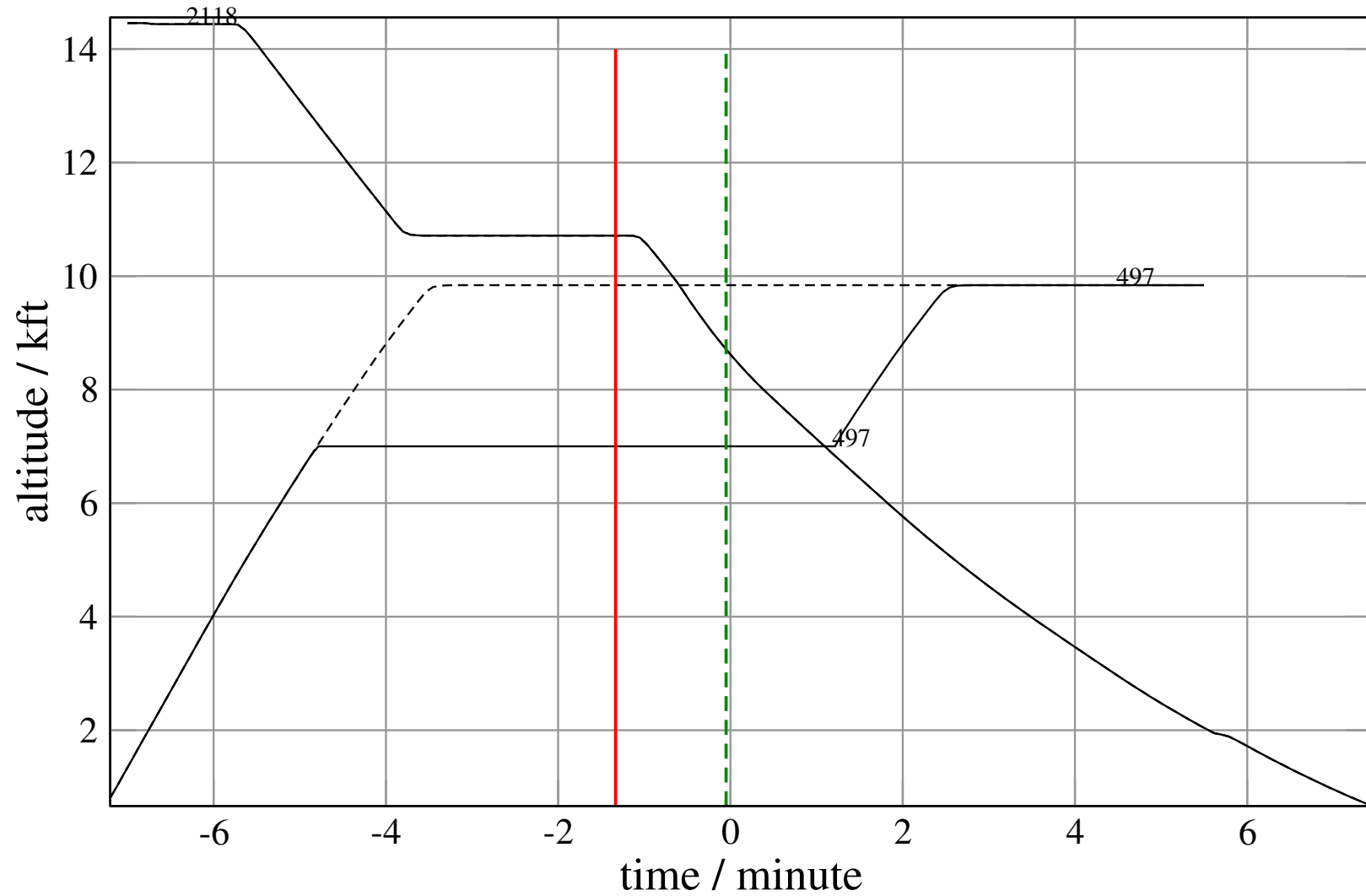
+ D497D-A2118C 0.000H->1.306V: D497D temp alt 7.0 kft, 6.0 Min (+0 s) 2118-497-26





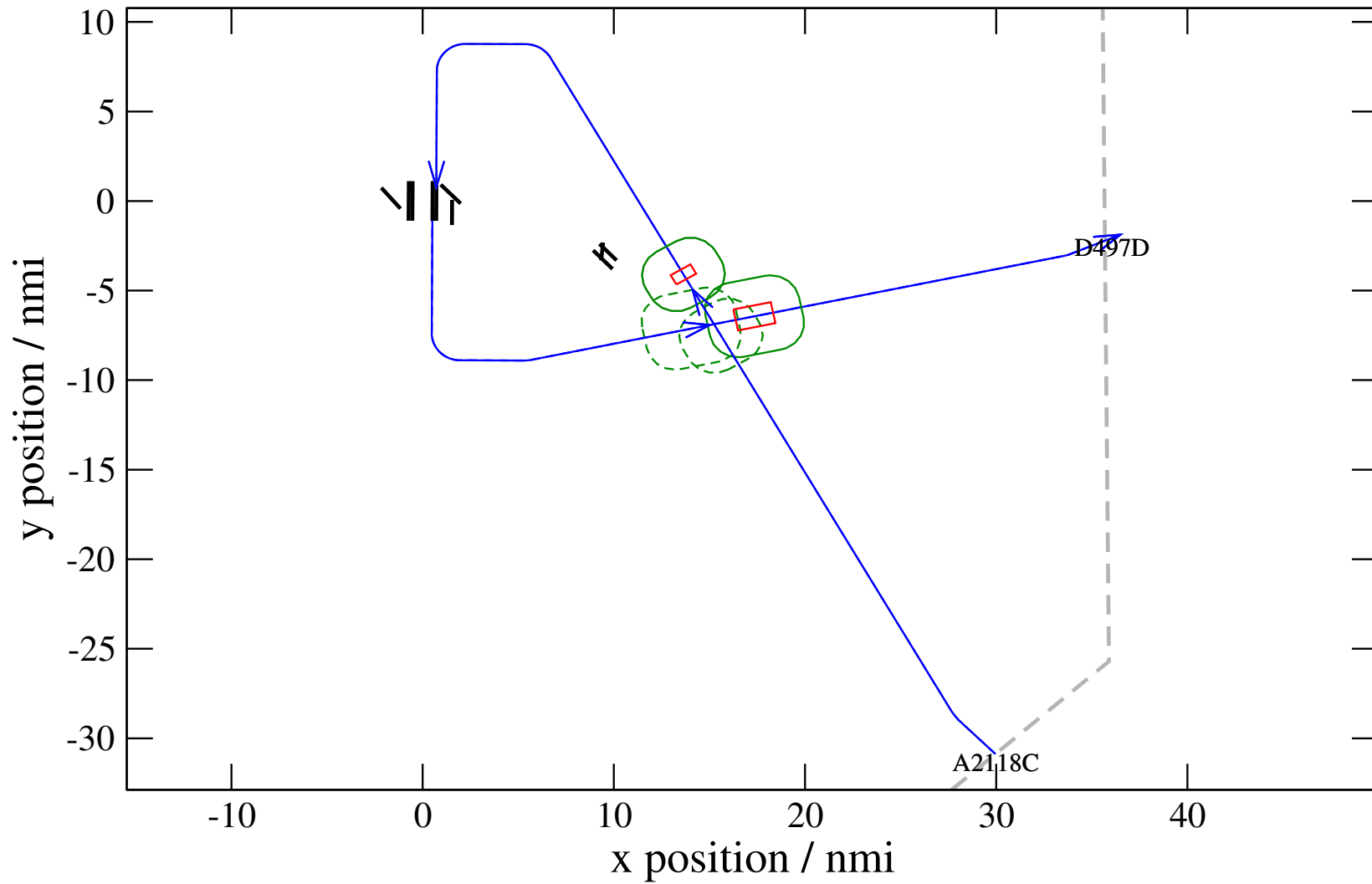
# Maneuver Altitude Profiles

+ D497D-A2118C 0.000H->1.306V: D497D temp alt 7.0 kft, 6.0 Min (+0 s) 2118-497-26



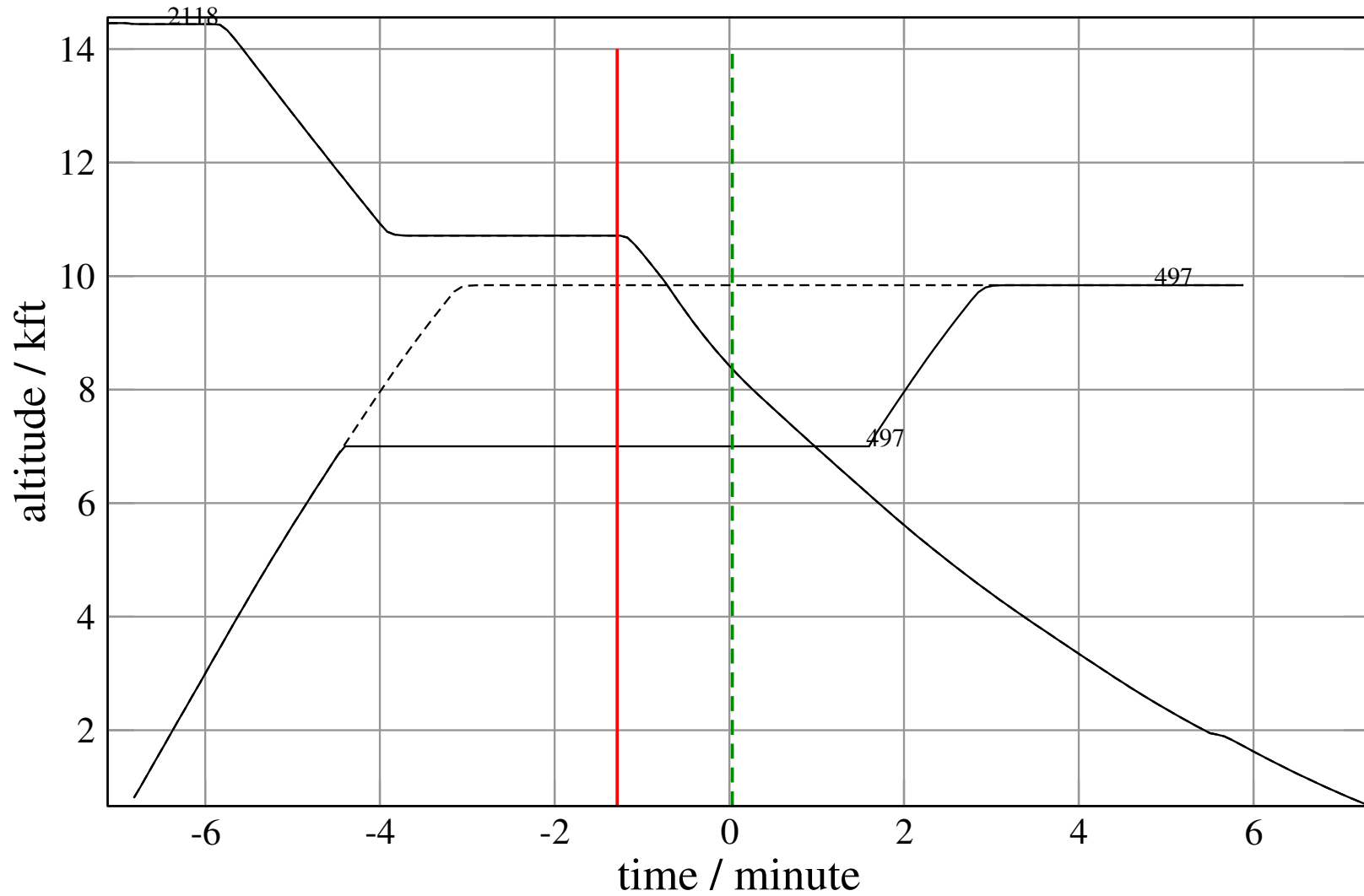
# Maneuver Planview

+ D497D-A2118C 0.000H->1.122H: D497D temp alt 7.0 kft, 6.0 Min (+0 s) 2118-497-27



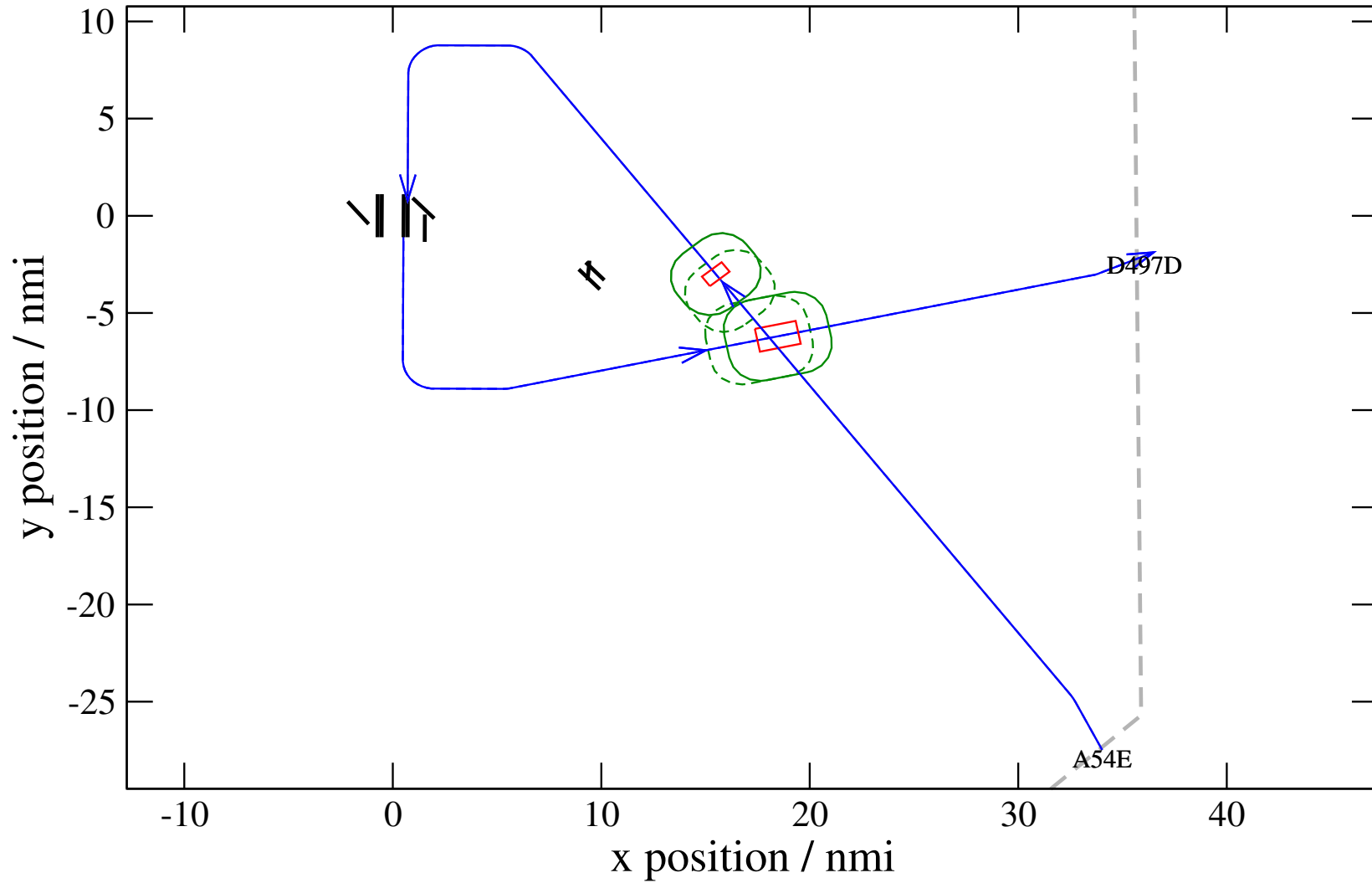
# Maneuver Altitude Profiles

+ D497D-A2118C 0.000H->1.122H: D497D temp alt 7.0 kft, 6.0 Min (+0 s) 2118-497-27



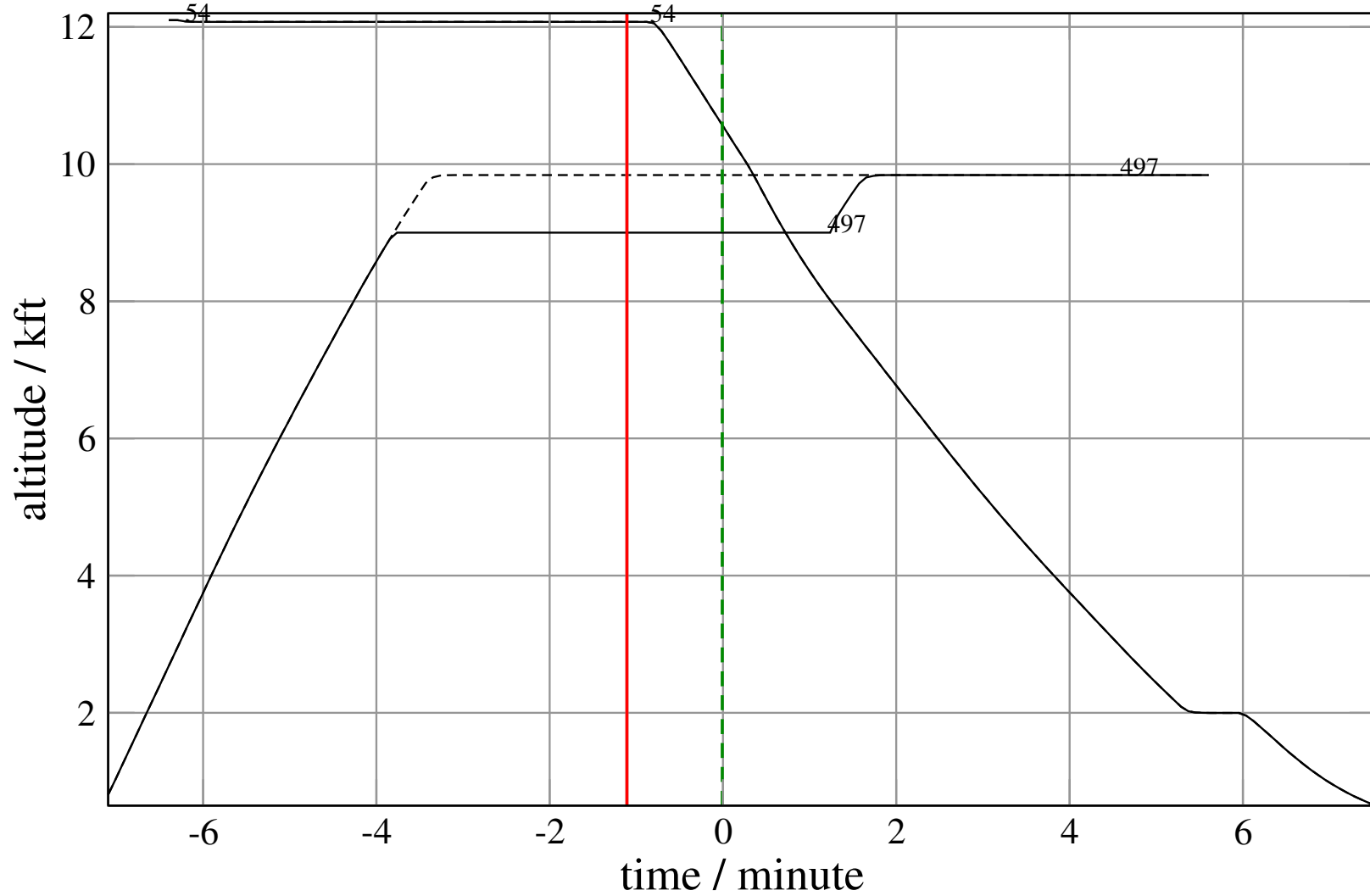
# Maneuver Planview

+ D497D-A54E 0.829V->1.227H: D497D temp alt 9.0 kft, 5.0 Min (+0 s) 54-497-25



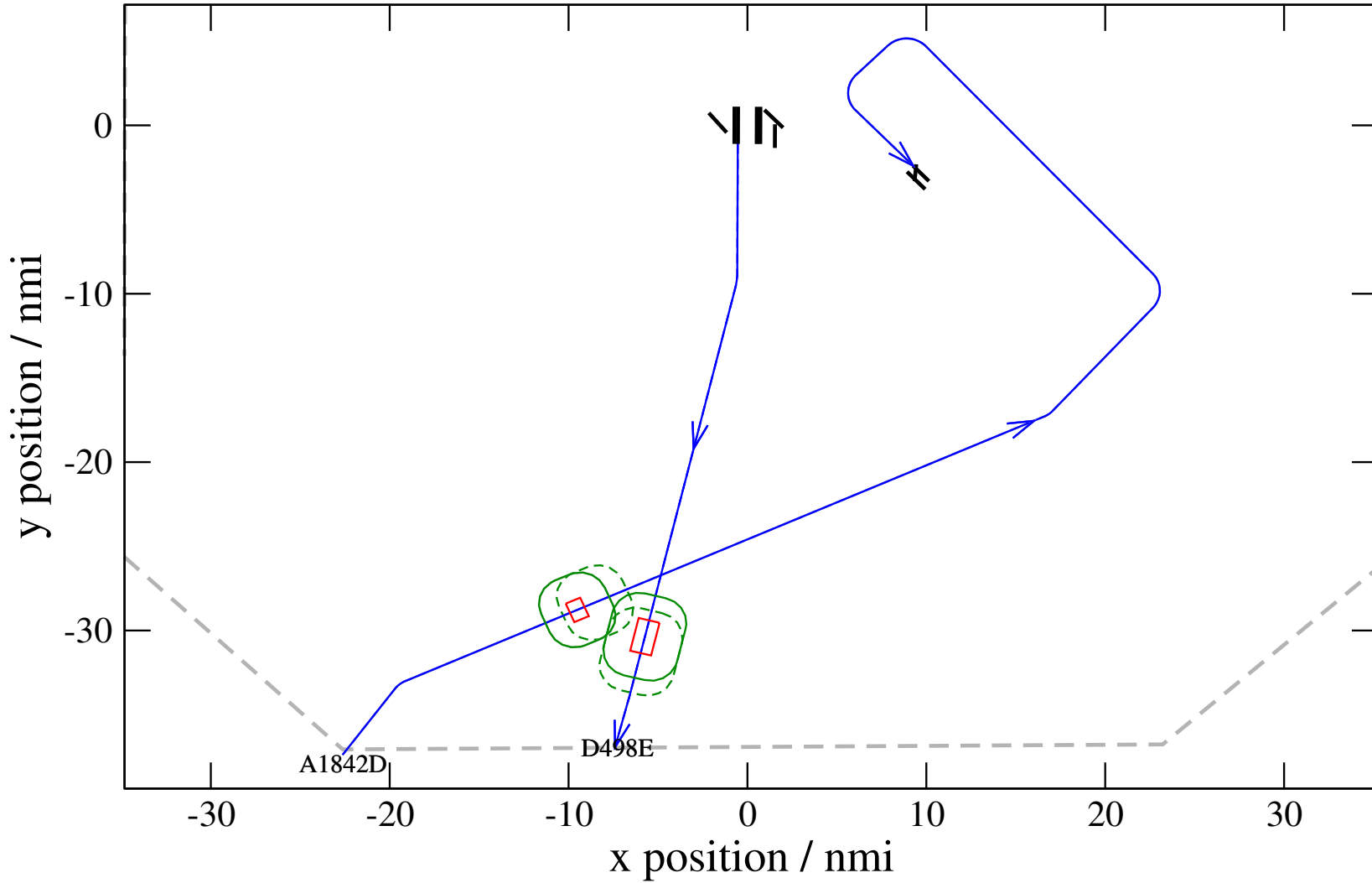
# Maneuver Altitude Profiles

+ D497D-A54E 0.829V->1.227H: D497D temp alt 9.0 kft, 5.0 Min (+0 s) 54-497-25



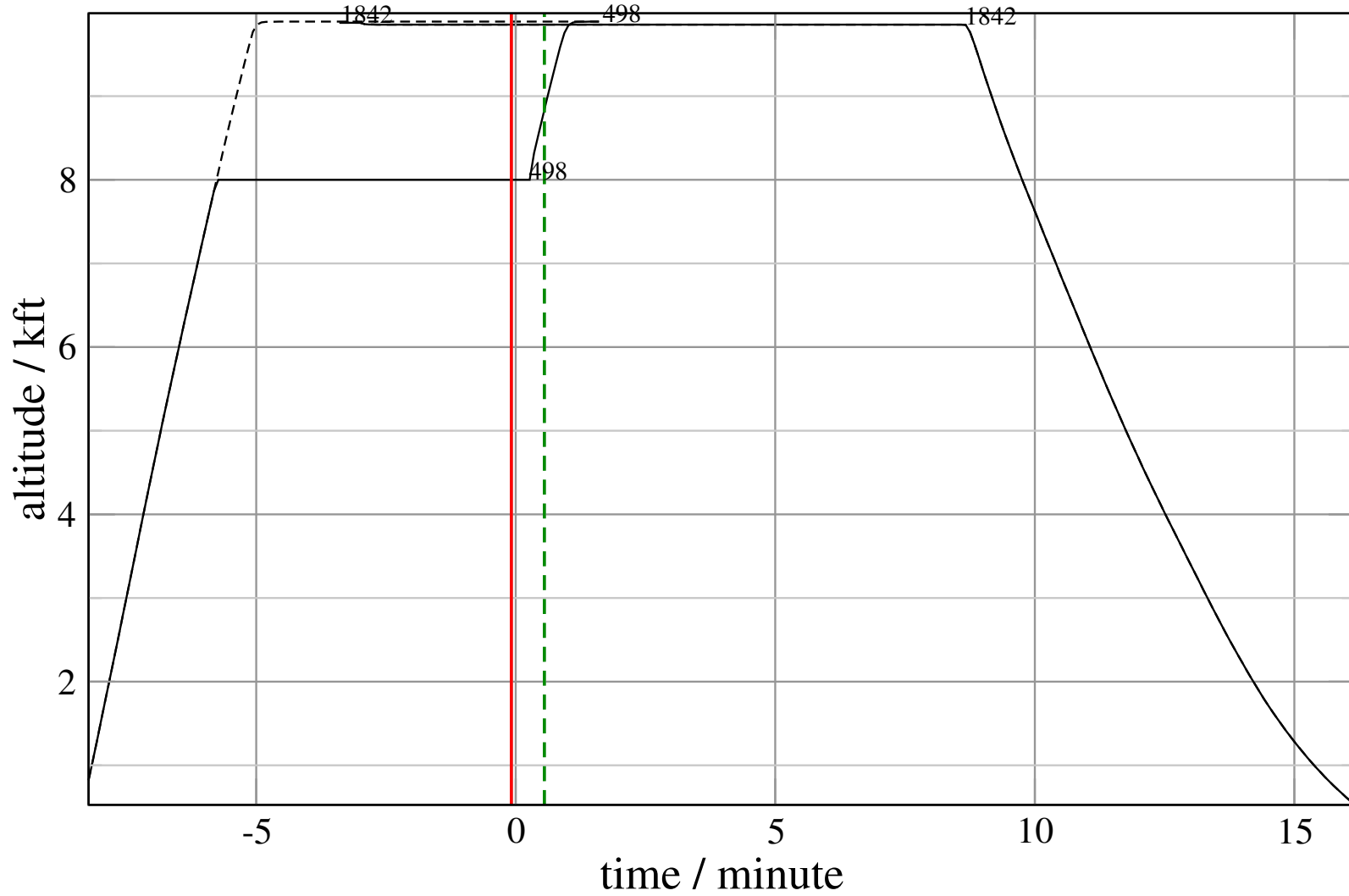
# Maneuver Planview

+ D498E-A1842D 0.712H->1.000H(div): D498E temp alt 8.0 kft, 6.0 Min (+0 s) 1842-498-11



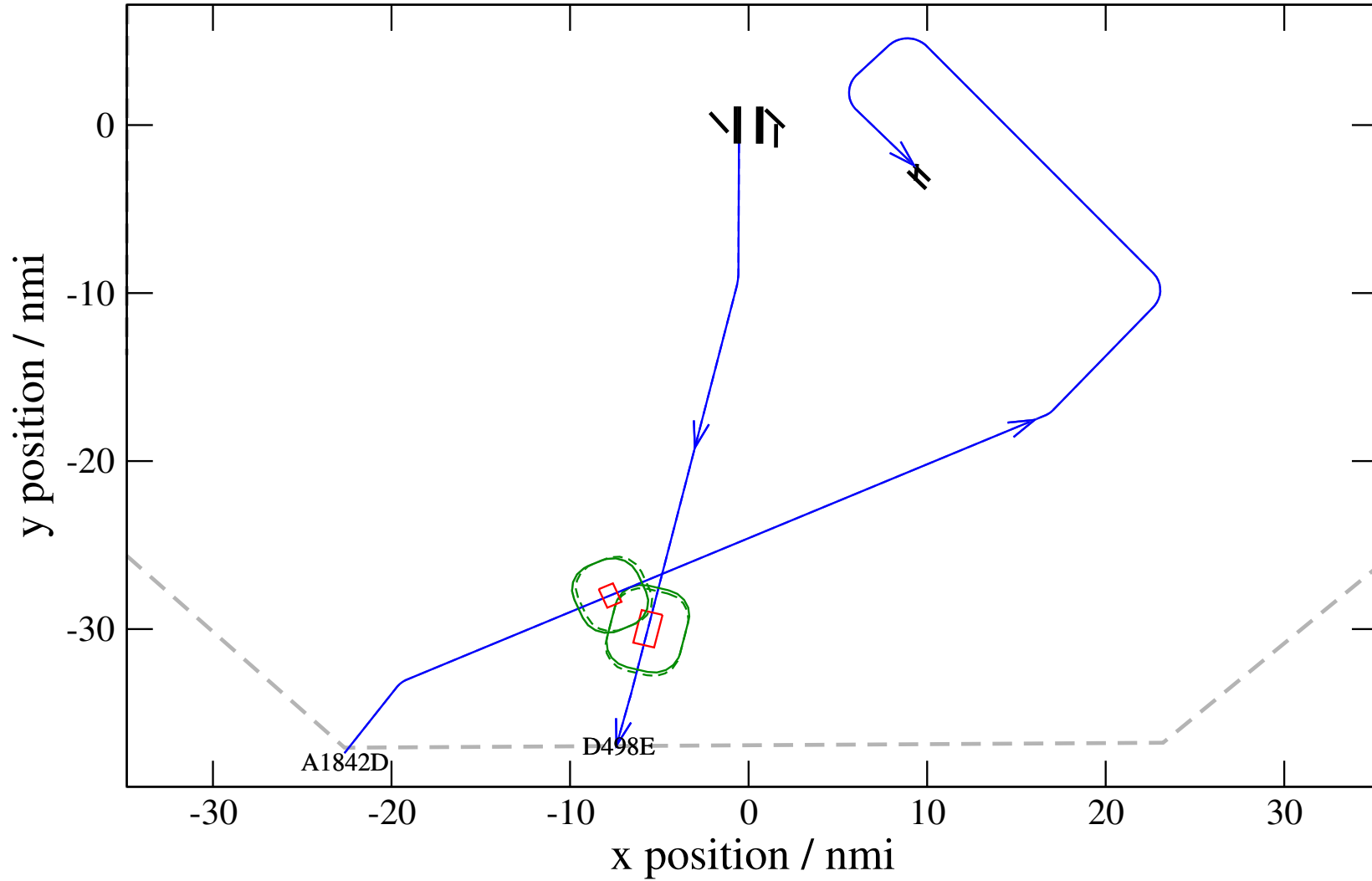
# Maneuver Altitude Profiles

+ D498E-A1842D 0.712H->1.000H(div): D498E temp alt 8.0 kft, 6.0 Min (+0 s) 1842-498-11



# Maneuver Planview

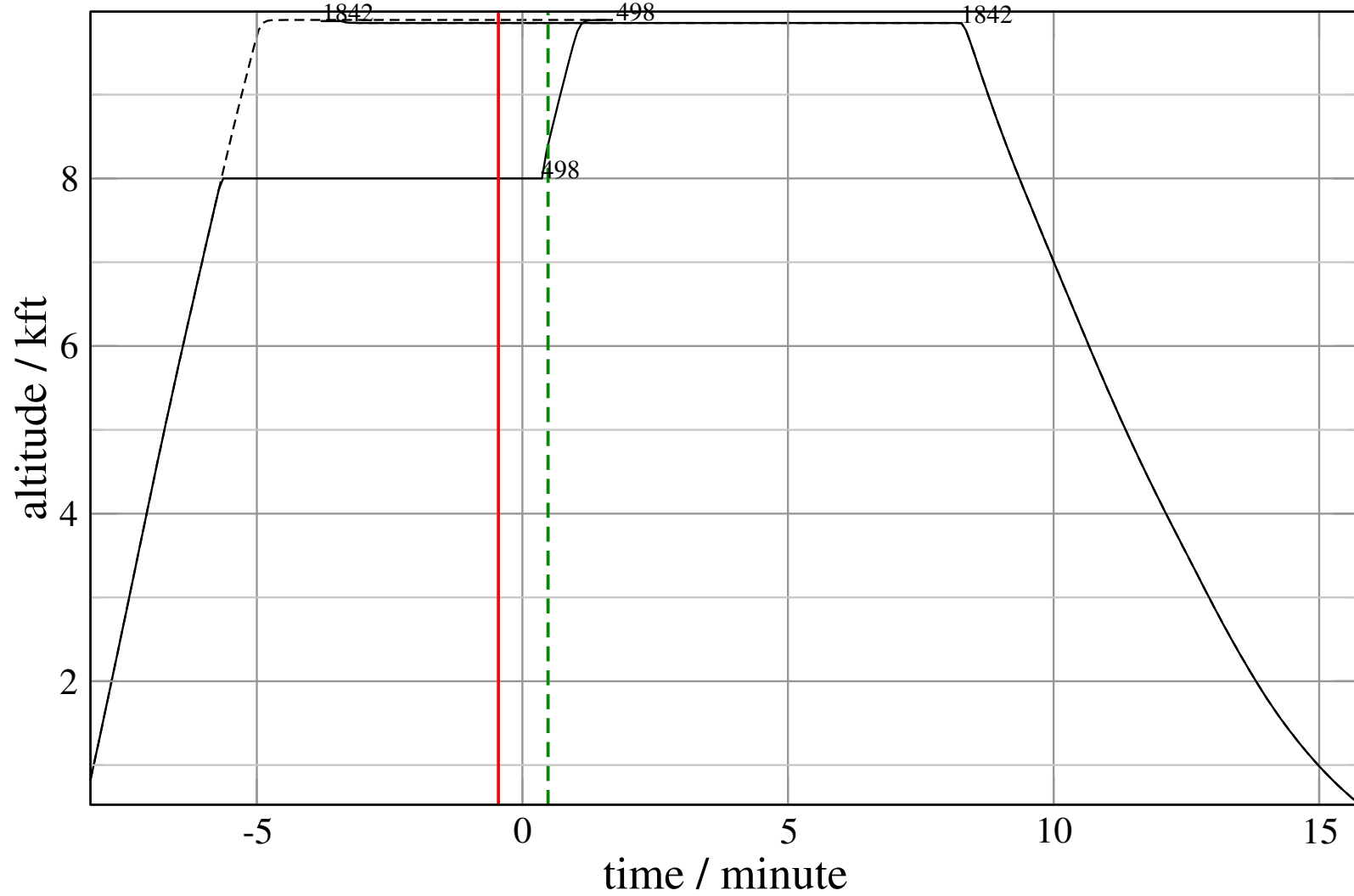
+ D498E-A1842D 0.389H->1.000H(div): D498E temp alt 8.0 kft, 6.0 Min (+0 s) 1842-498-12





# Maneuver Altitude Profiles

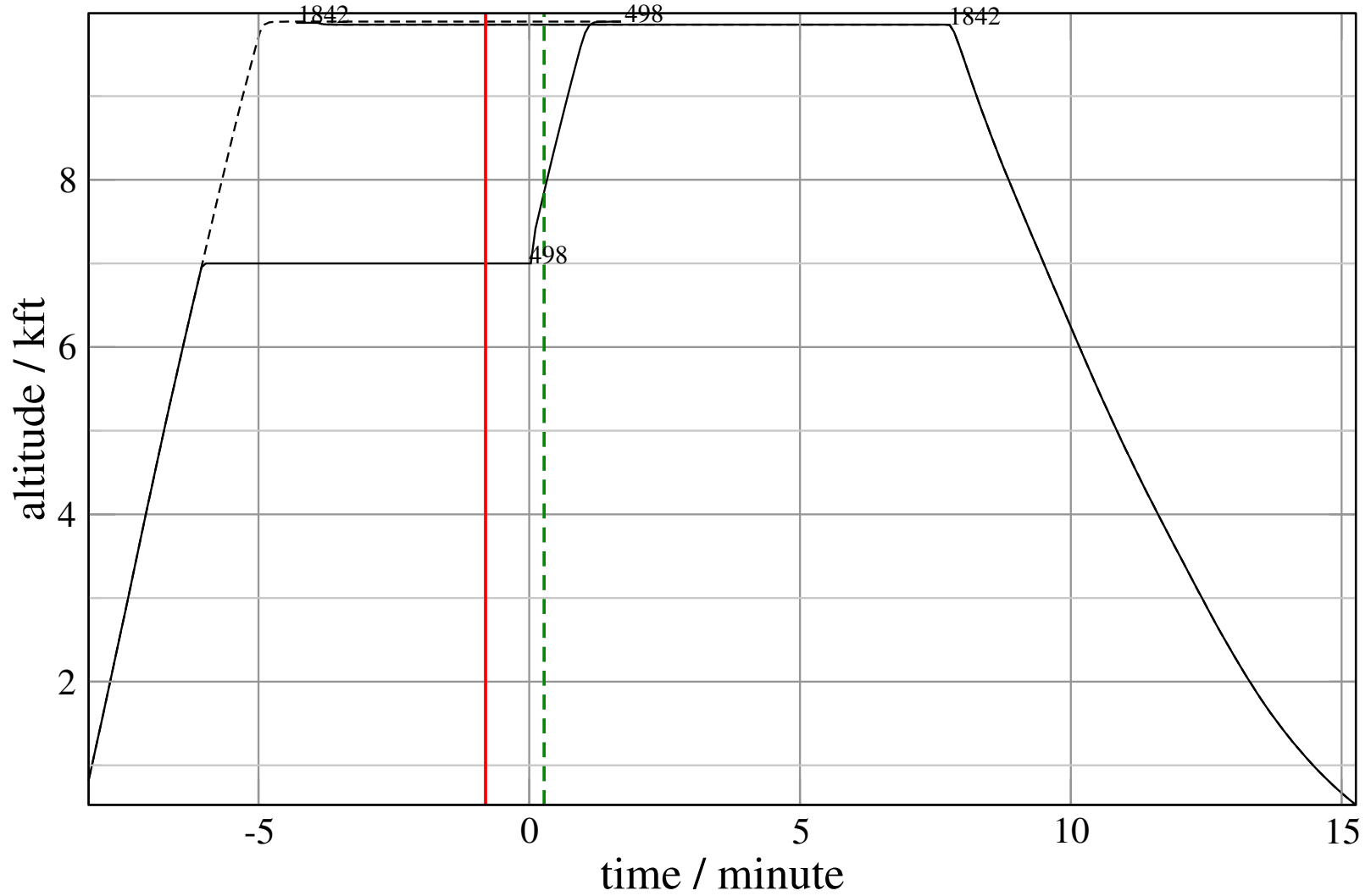
+ D498E-A1842D 0.389H->1.000H(div): D498E temp alt 8.0 kft, 6.0 Min (+0 s) 1842-498-12





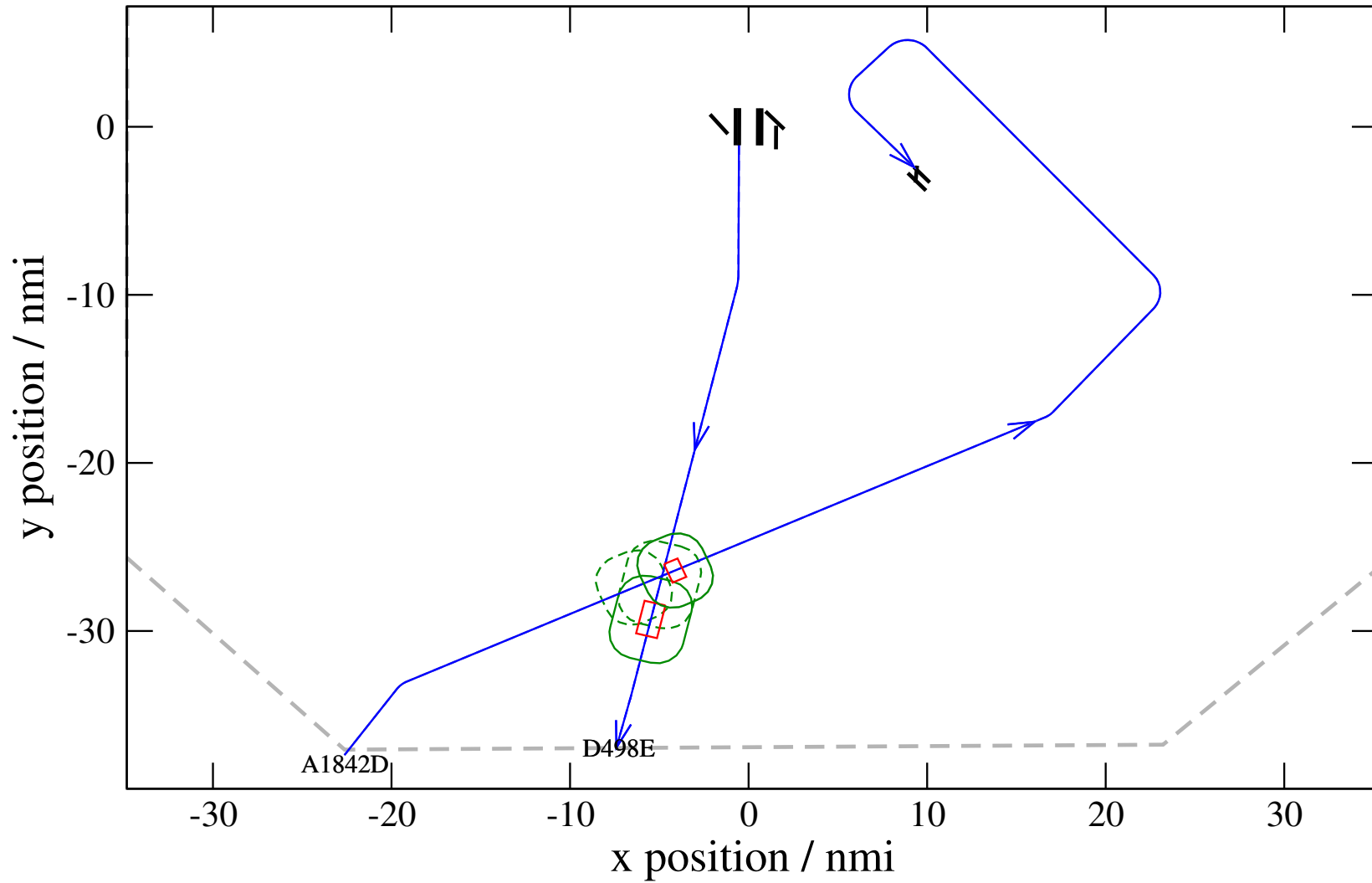
# Maneuver Altitude Profiles

+ D498E-A1842D 0.067H->1.076V: D498E temp alt 7.0 kft, 6.0 Min (+0 s) 1842-498-13



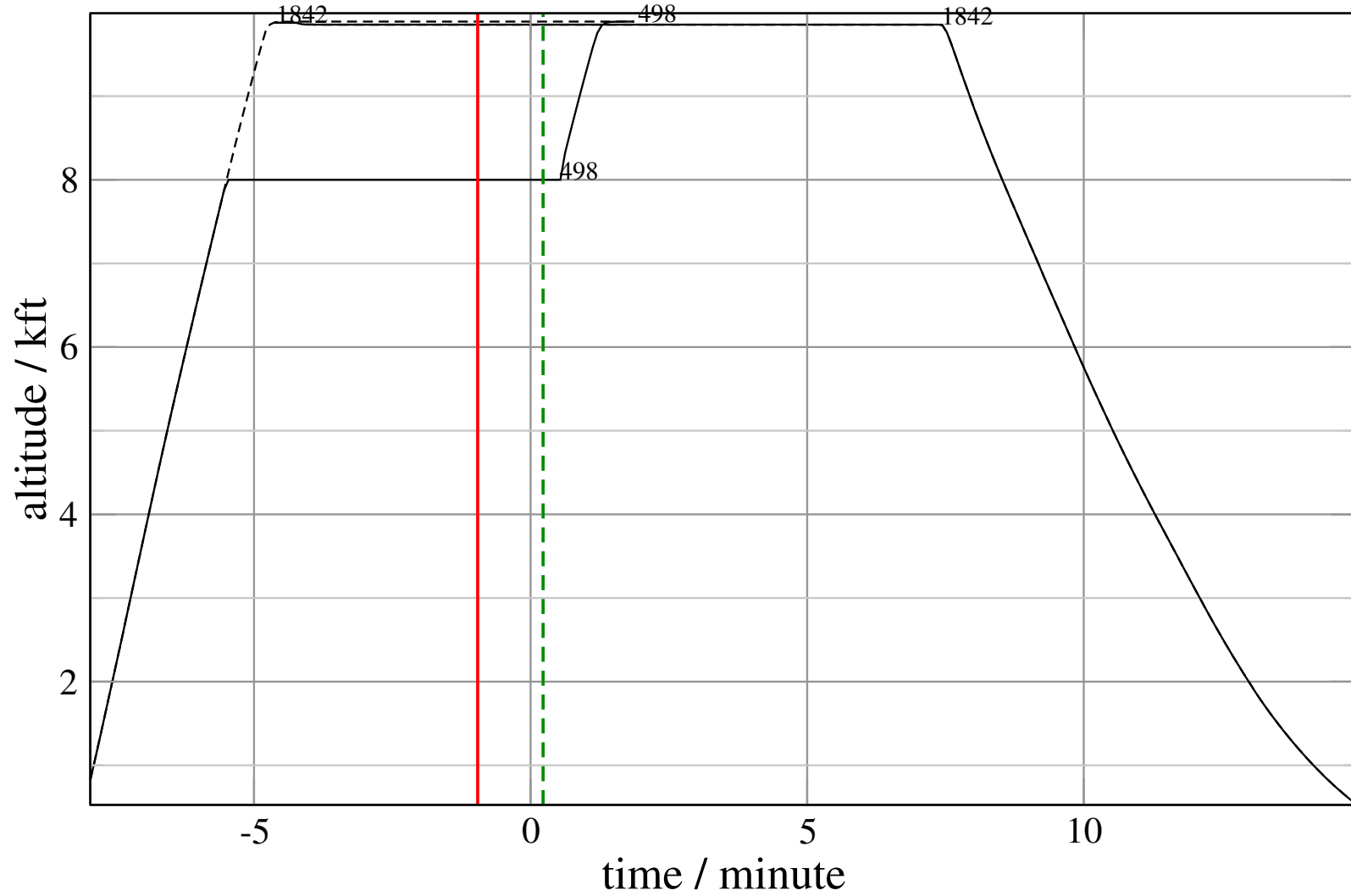
# Maneuver Planview

+ D498E-A1842D 0.035V->1.156V: D498E temp alt 8.0 kft, 6.0 Min (+0 s) 1842-498-14



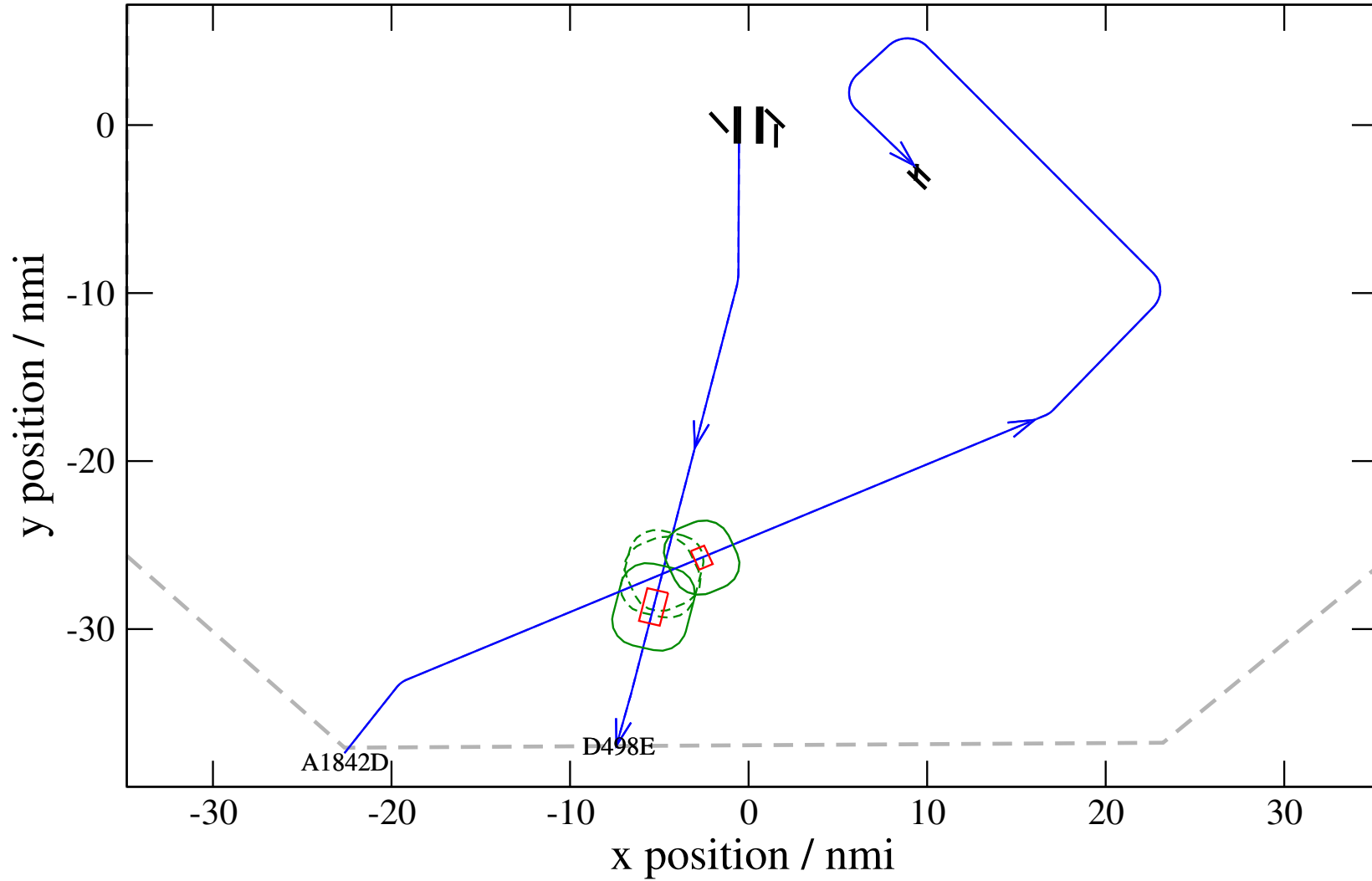
# Maneuver Altitude Profiles

+ D498E-A1842D 0.035V->1.156V: D498E temp alt 8.0 kft, 6.0 Min (+0 s) 1842-498-14



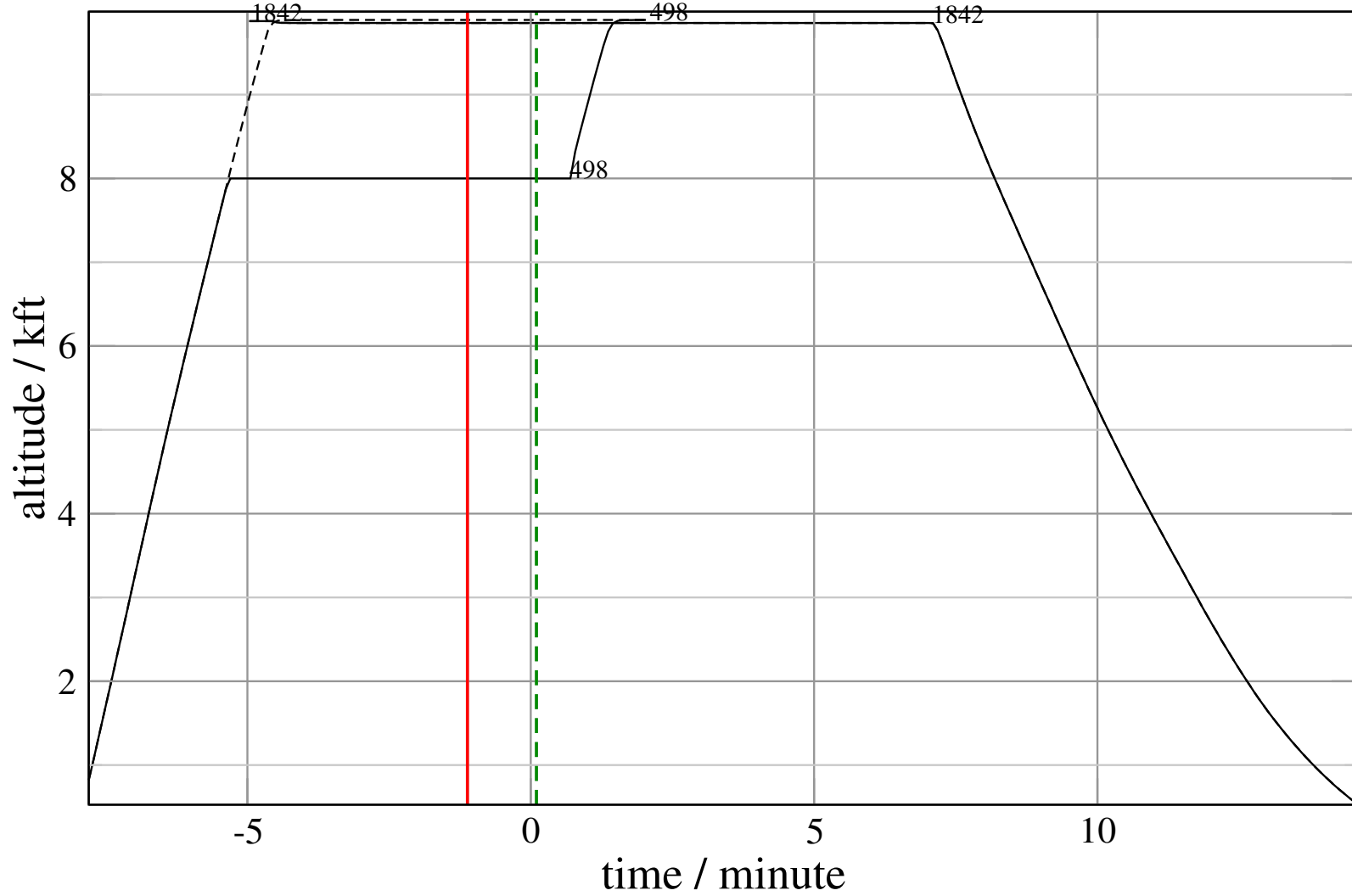
# Maneuver Planview

+ D498E-A1842D 0.035V->1.334H: D498E temp alt 8.0 kft, 6.0 Min (+0 s) 1842-498-15



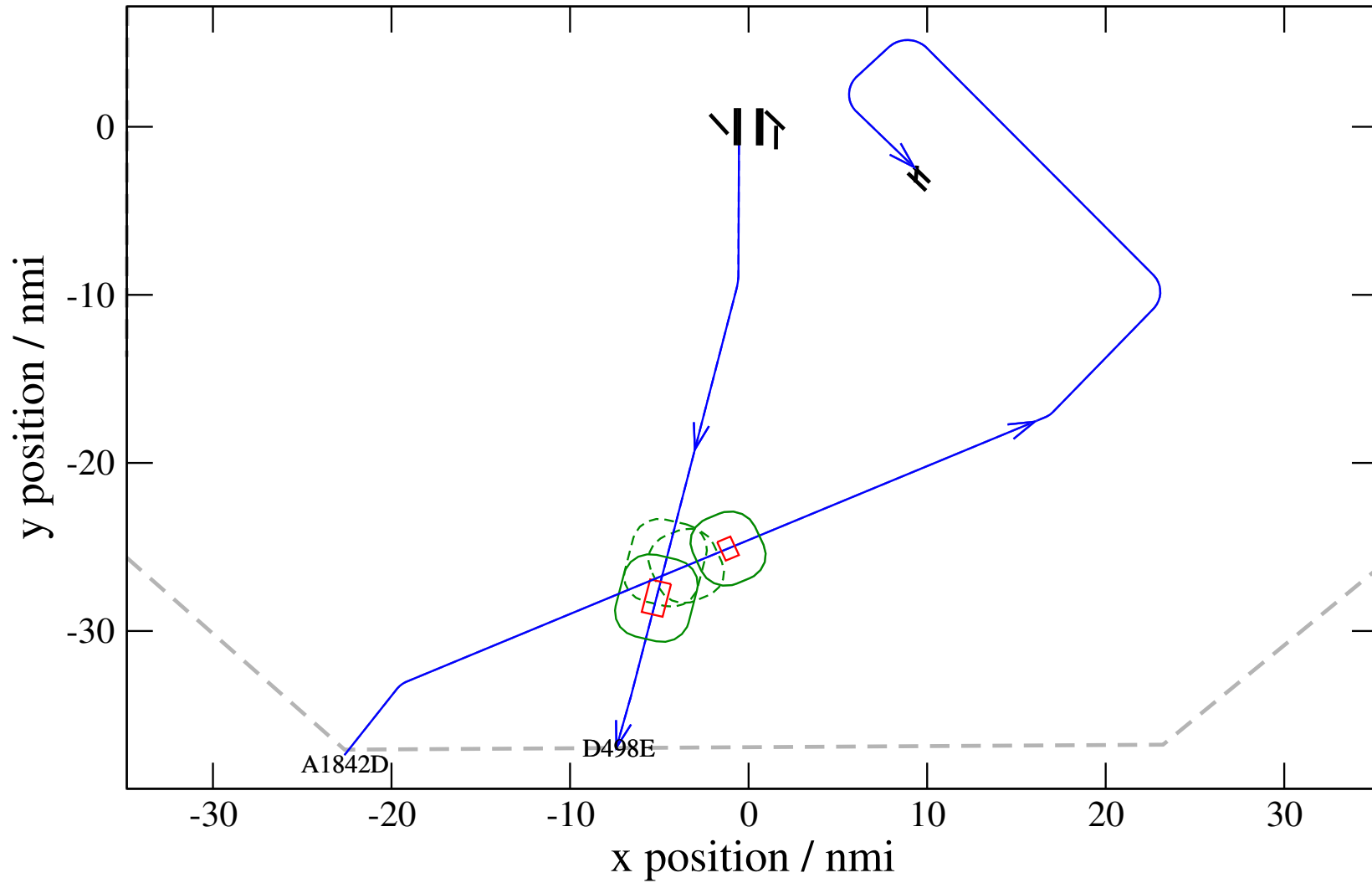
# Maneuver Altitude Profiles

+ D498E-A1842D 0.035V->1.334H: D498E temp alt 8.0 kft, 6.0 Min (+0 s) 1842-498-15



# Maneuver Planview

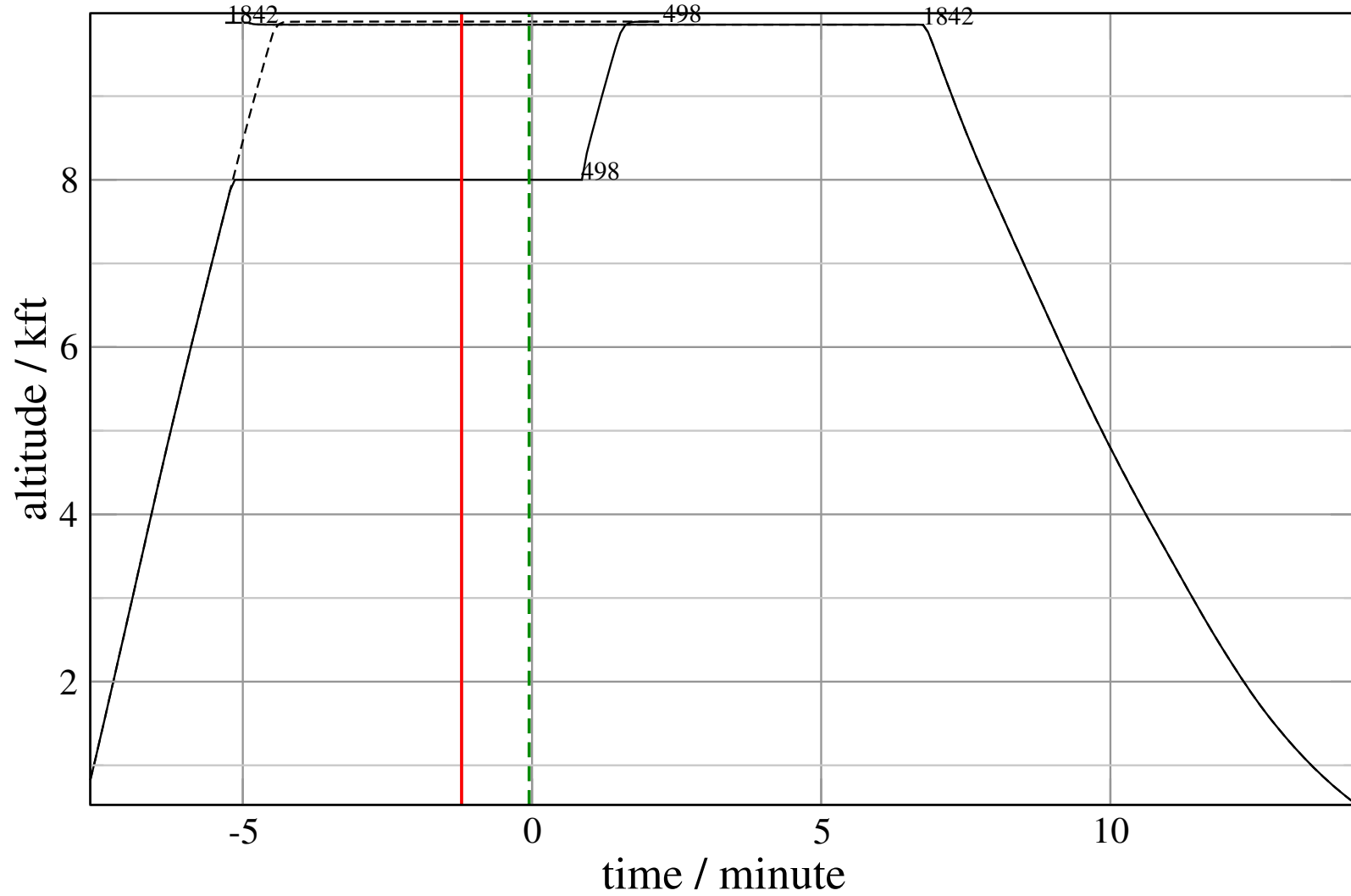
+ D498E-A1842D 0.035V->1.503V: D498E temp alt 8.0 kft, 6.0 Min (+0 s) 1842-498-16





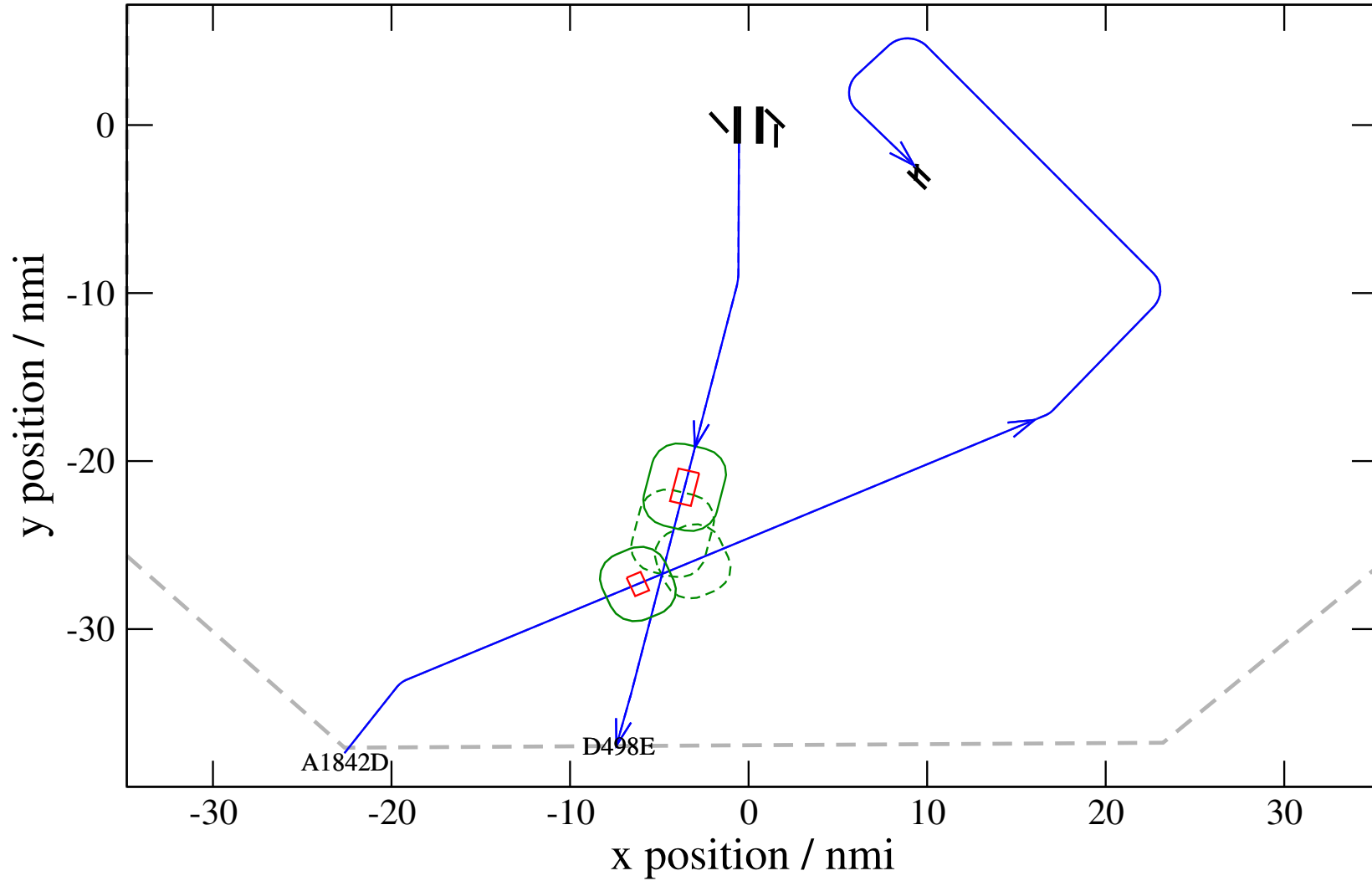
# Maneuver Altitude Profiles

+ D498E-A1842D 0.035V->1.503V: D498E temp alt 8.0 kft, 6.0 Min (+0 s) 1842-498-16



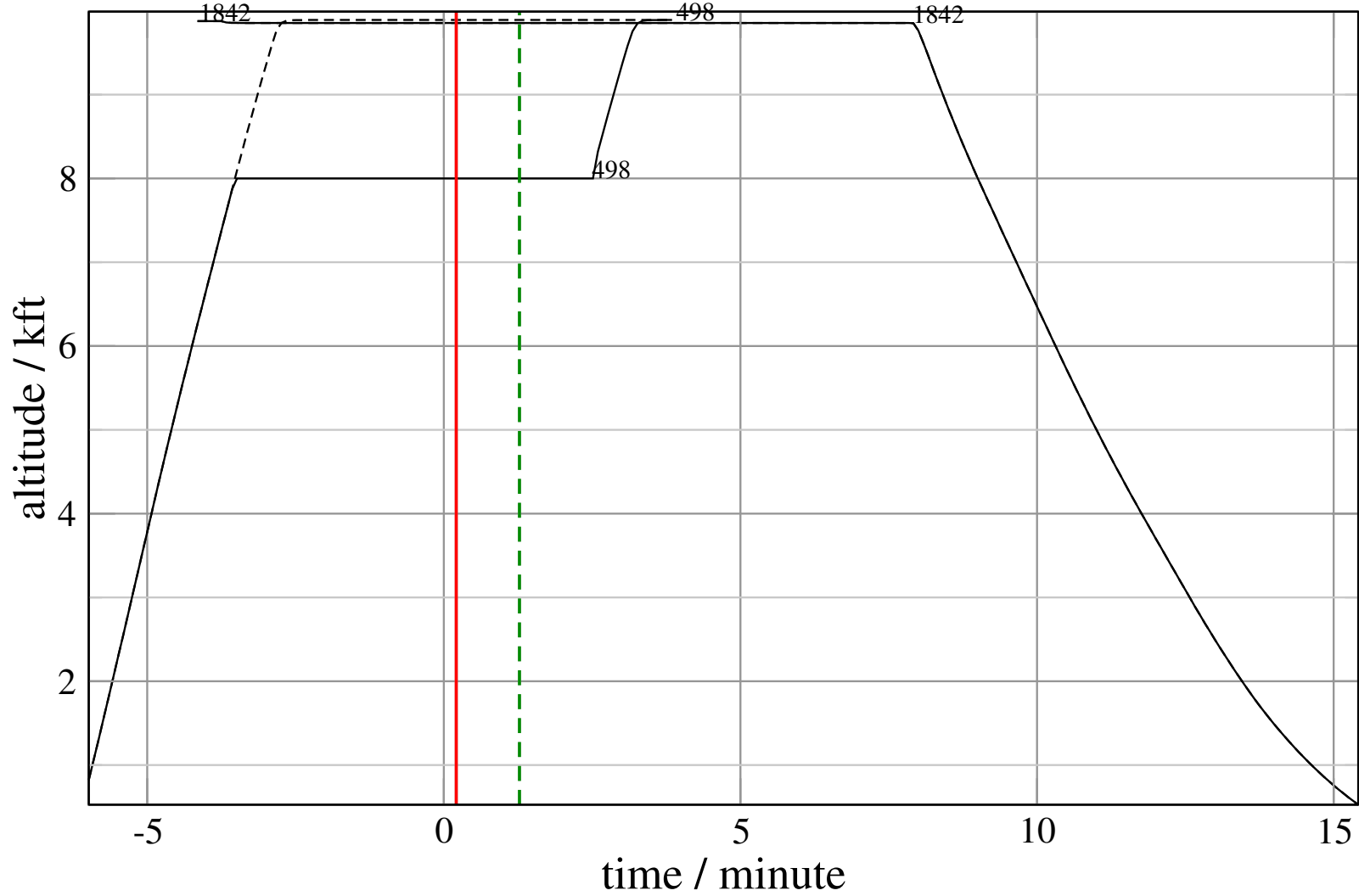
# Maneuver Planview

+ D498E-A1842D 0.077H->1.508H: D498E temp alt 8.0 kft, 6.0 Min (+0 s) 1842-498-17



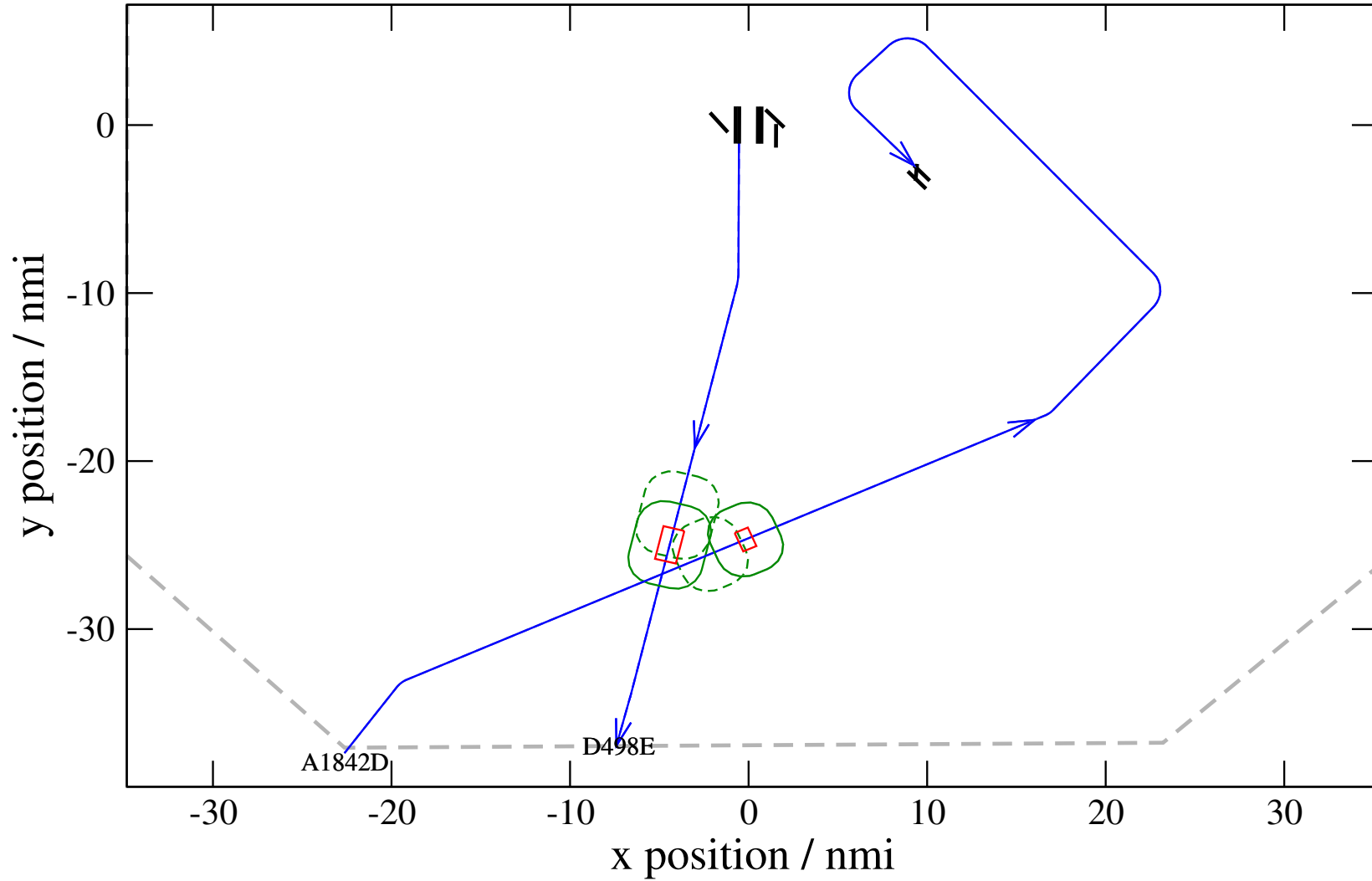
# Maneuver Altitude Profiles

+ D498E-A1842D 0.077H->1.508H: D498E temp alt 8.0 kft, 6.0 Min (+0 s) 1842-498-17



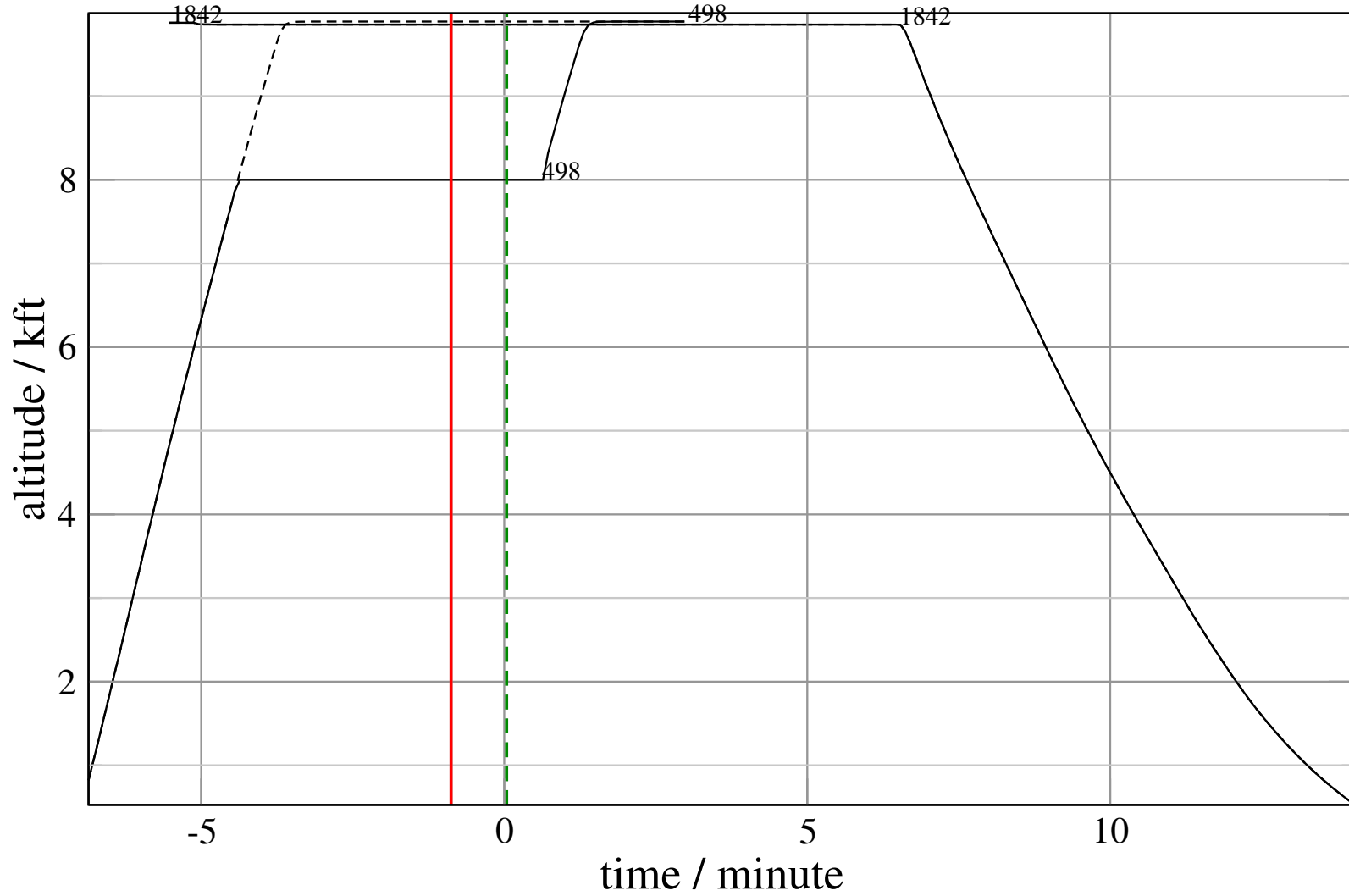
# Maneuver Planview

+ D498E-A1842D 0.401H->1.264V: D498E temp alt 8.0 kft, 5.0 Min (+0 s) 1842-498-18



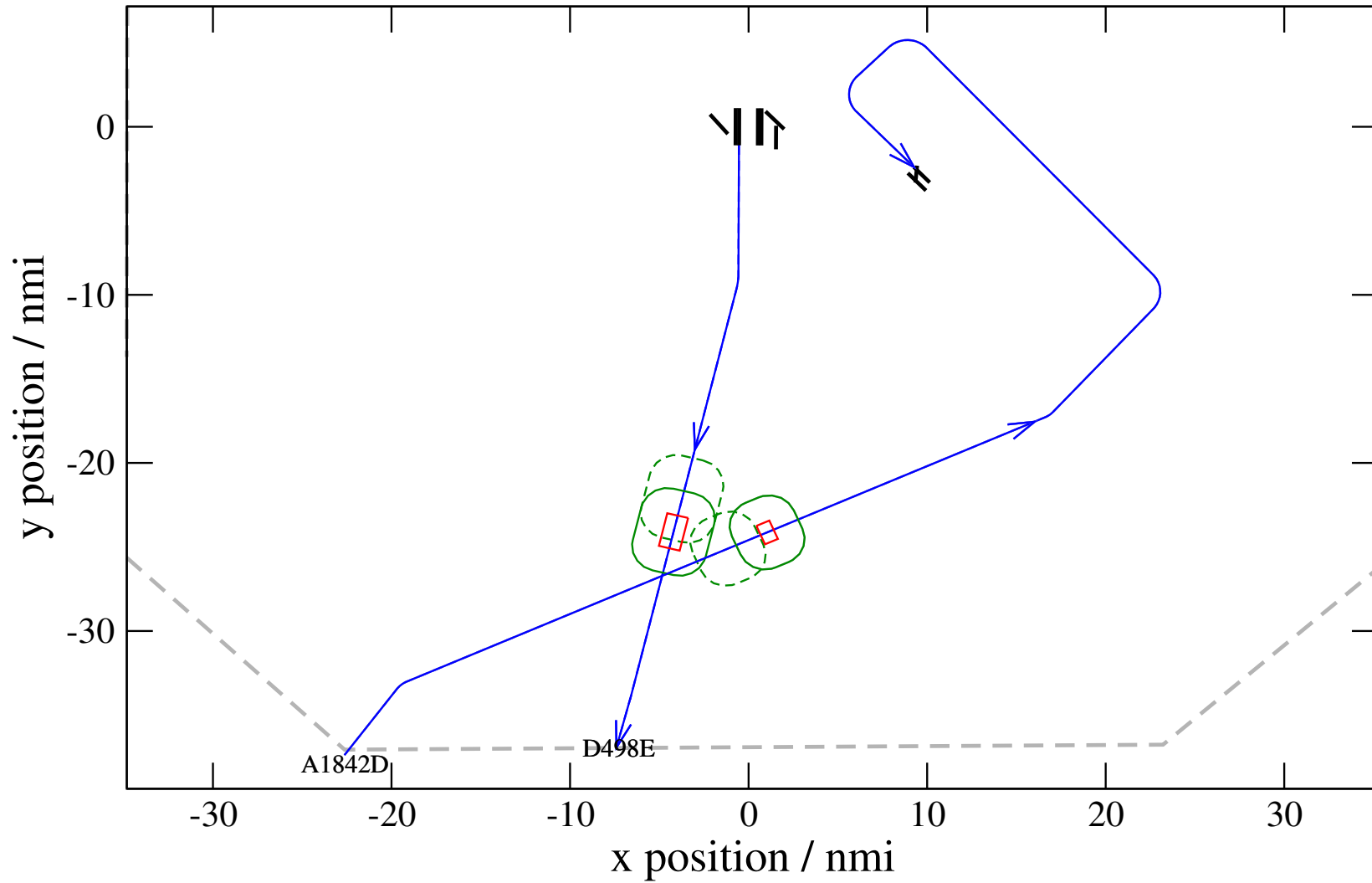
# Maneuver Altitude Profiles

+ D498E-A1842D 0.401H->1.264V: D498E temp alt 8.0 kft, 5.0 Min (+0 s) 1842-498-18



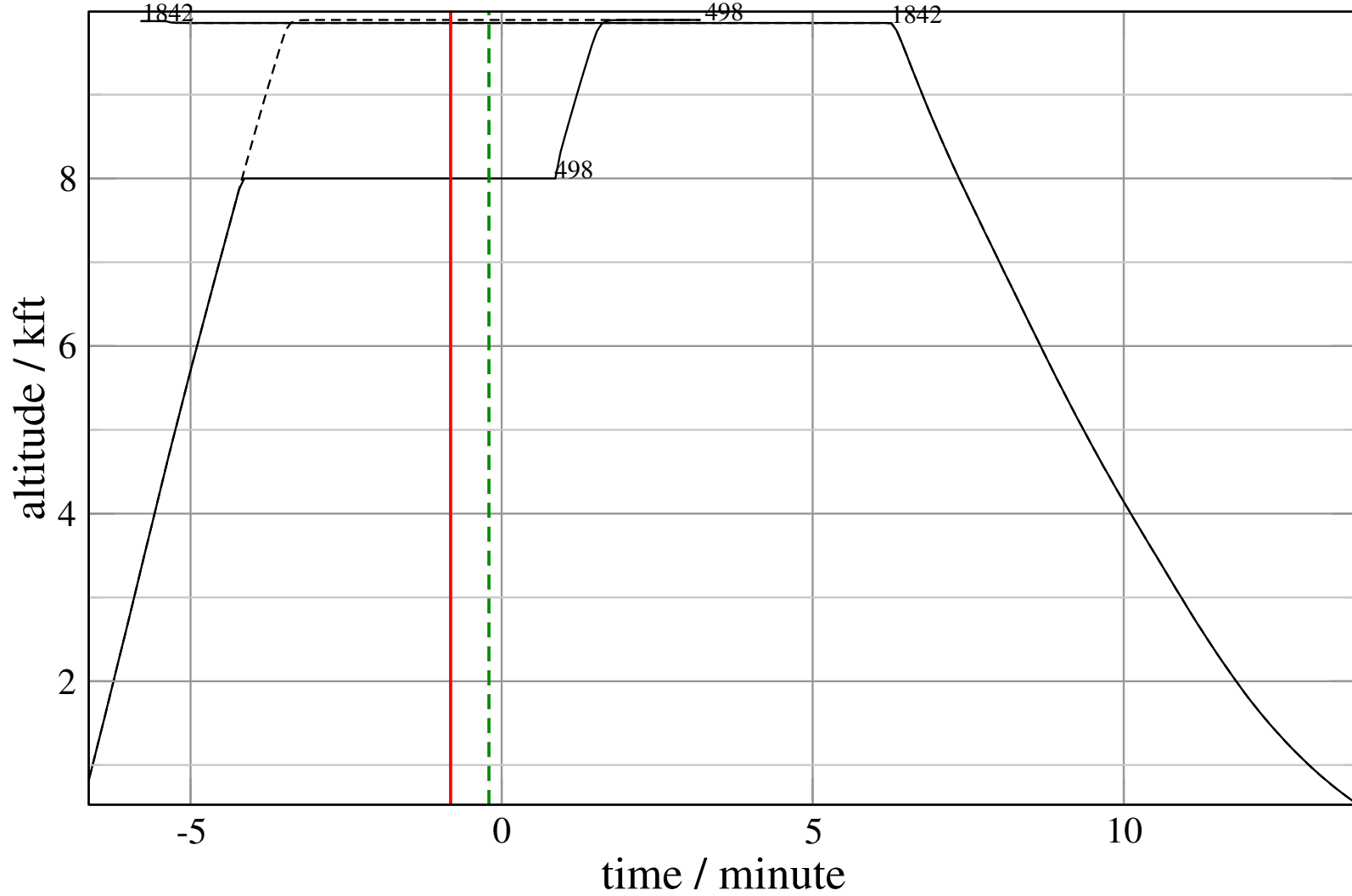
# Maneuver Planview

+ D498E-A1842D 0.725H->1.505V: D498E temp alt 8.0 kft, 5.0 Min (+0 s) 1842-498-19



# Maneuver Altitude Profiles

+ D498E-A1842D 0.725H->1.505V: D498E temp alt 8.0 kft, 5.0 Min (+0 s) 1842-498-19

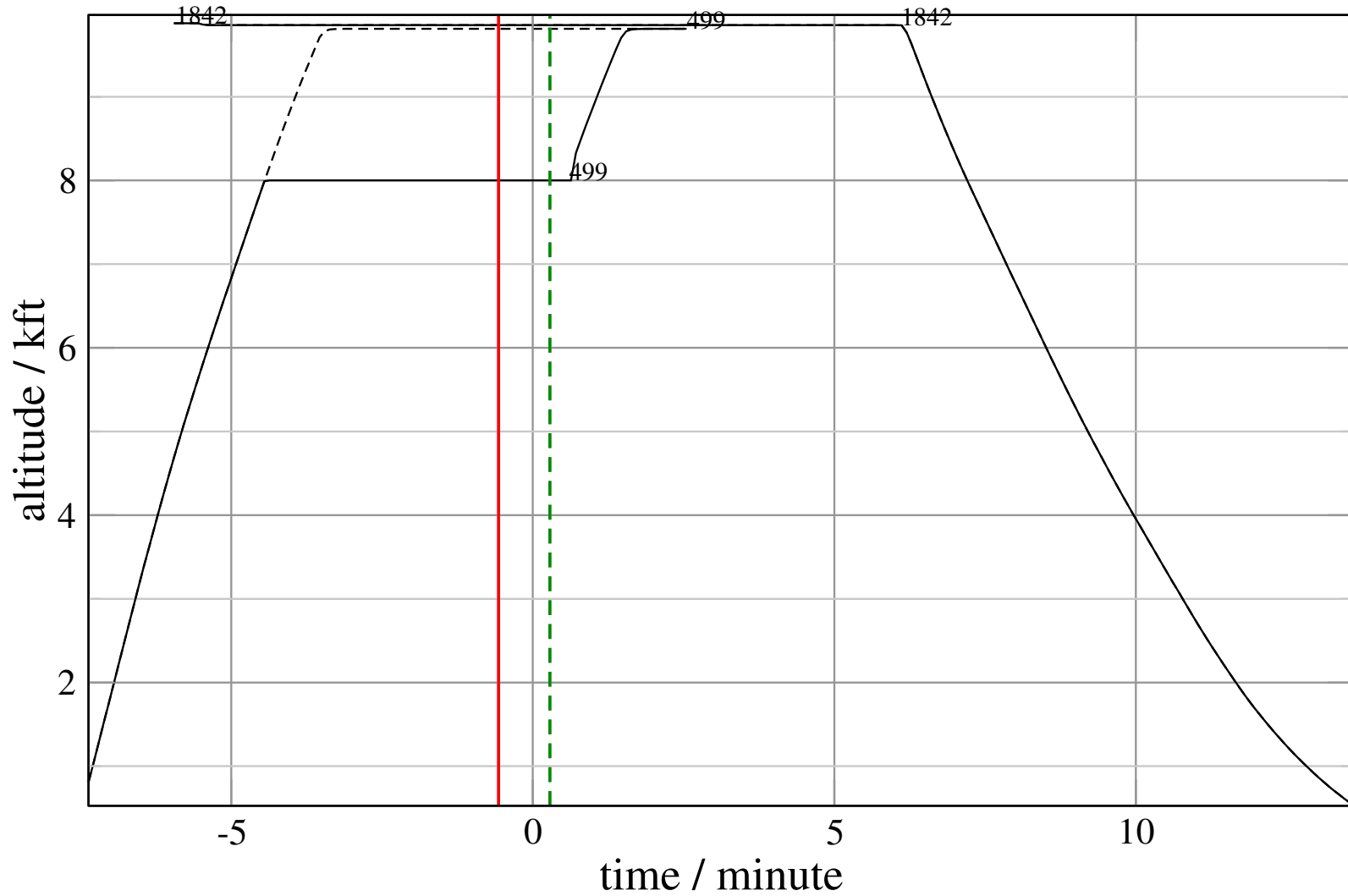






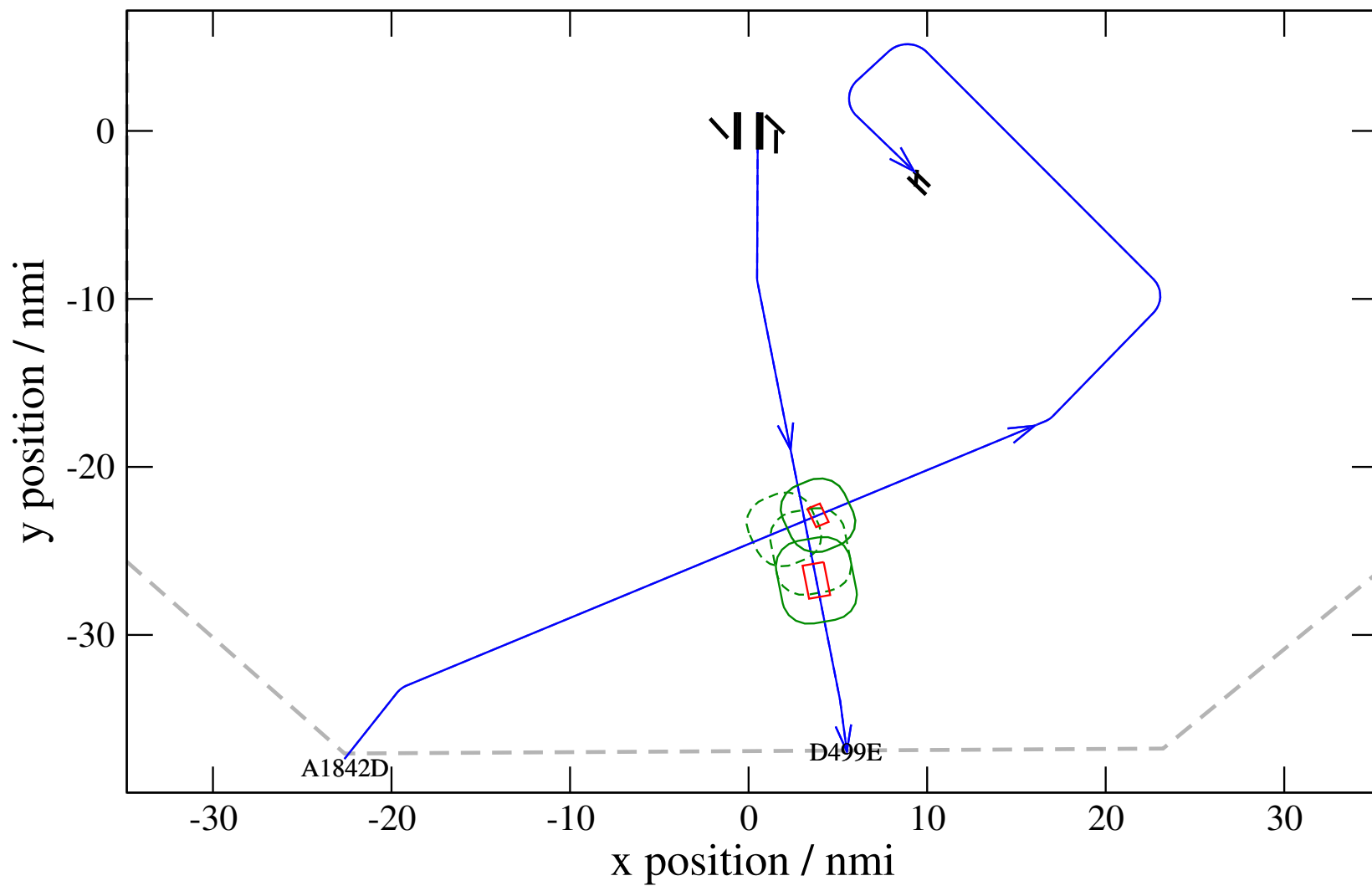
# Maneuver Altitude Profiles

+ D499E-A1842D 0.494H->1.246H: D499E temp alt 8.0 kft, 5.0 Min (+0 s) 1842-499-18



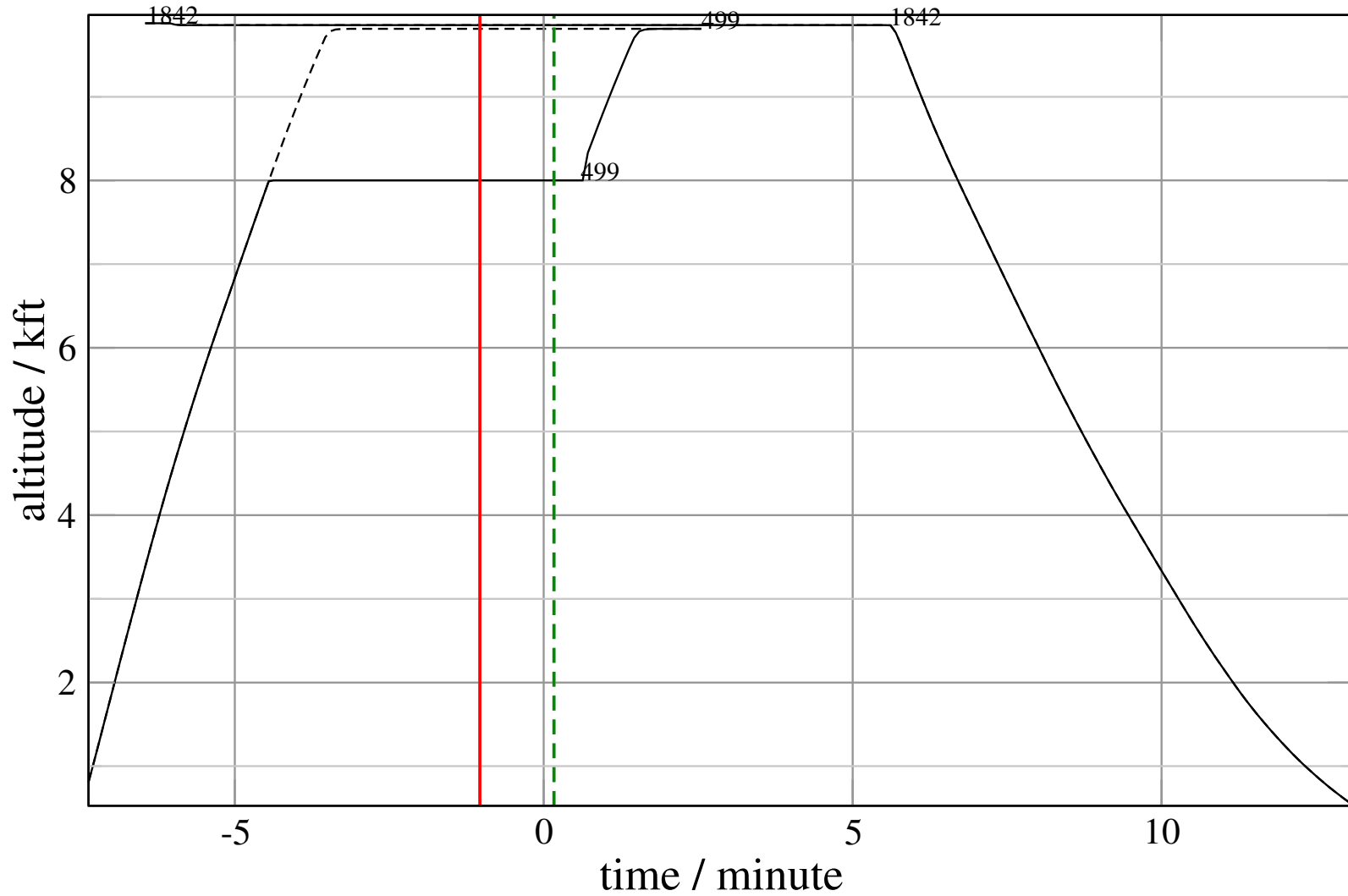
# Maneuver Planview

+ D499E-A1842D 0.044V->1.303V: D499E temp alt 8.0 kft, 5.0 Min (+0 s) 1842-499-19



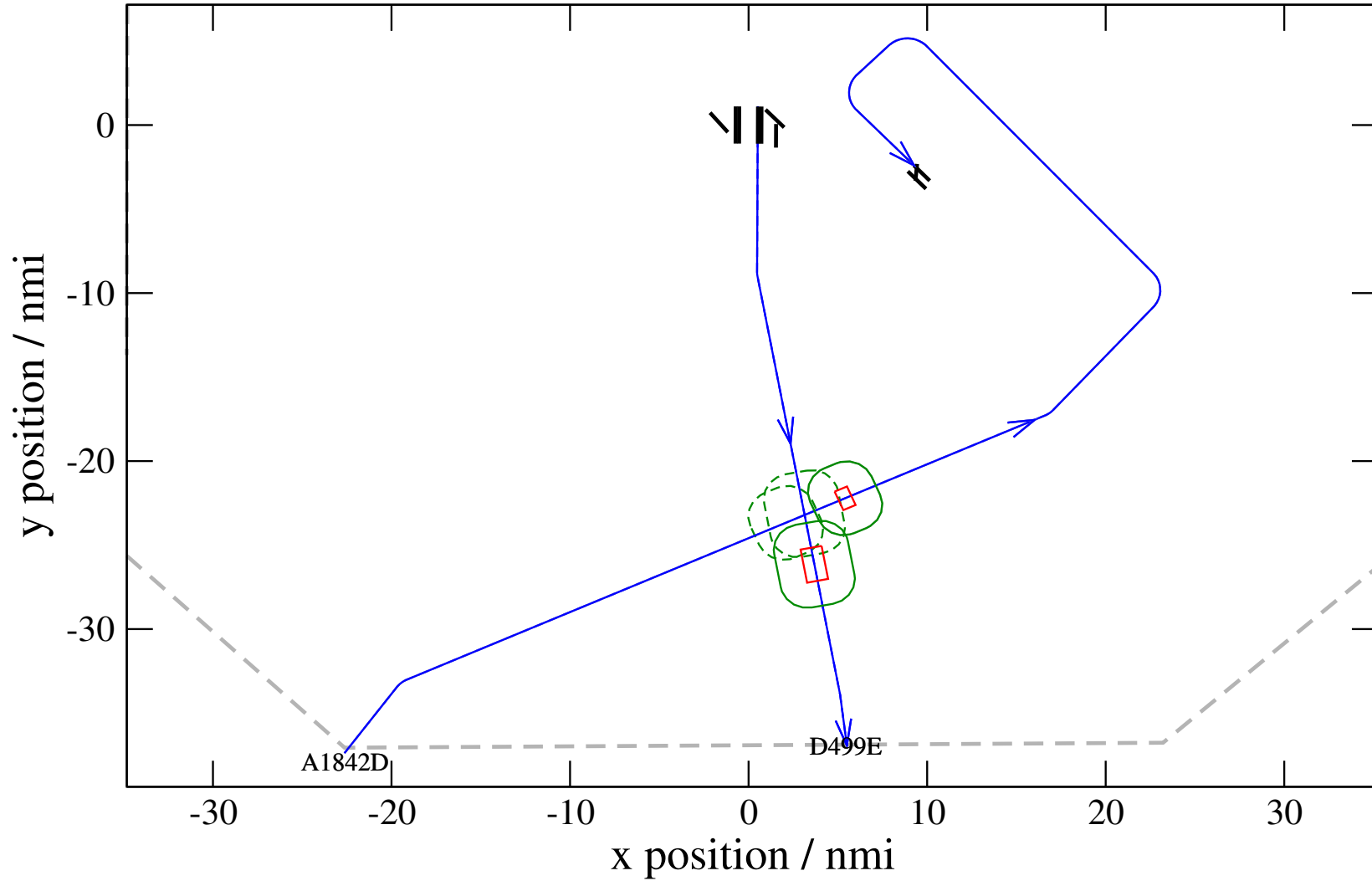
# Maneuver Altitude Profiles

+ D499E-A1842D 0.044V->1.303V: D499E temp alt 8.0 kft, 5.0 Min (+0 s) 1842-499-19



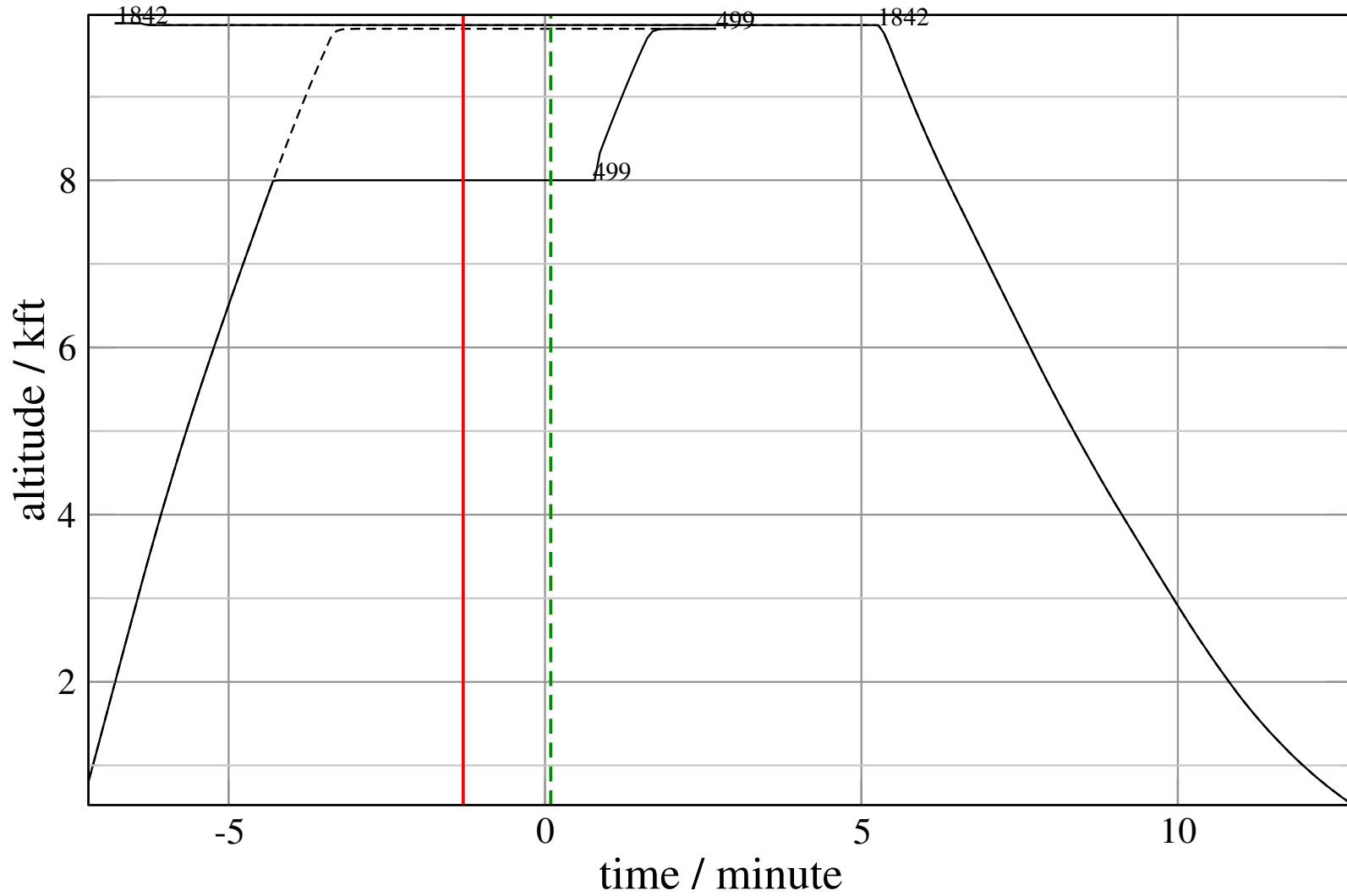
# Maneuver Planview

+ D499E-A1842D 0.044V->1.402V: D499E temp alt 8.0 kft, 5.0 Min (+0 s) 1842-499-20



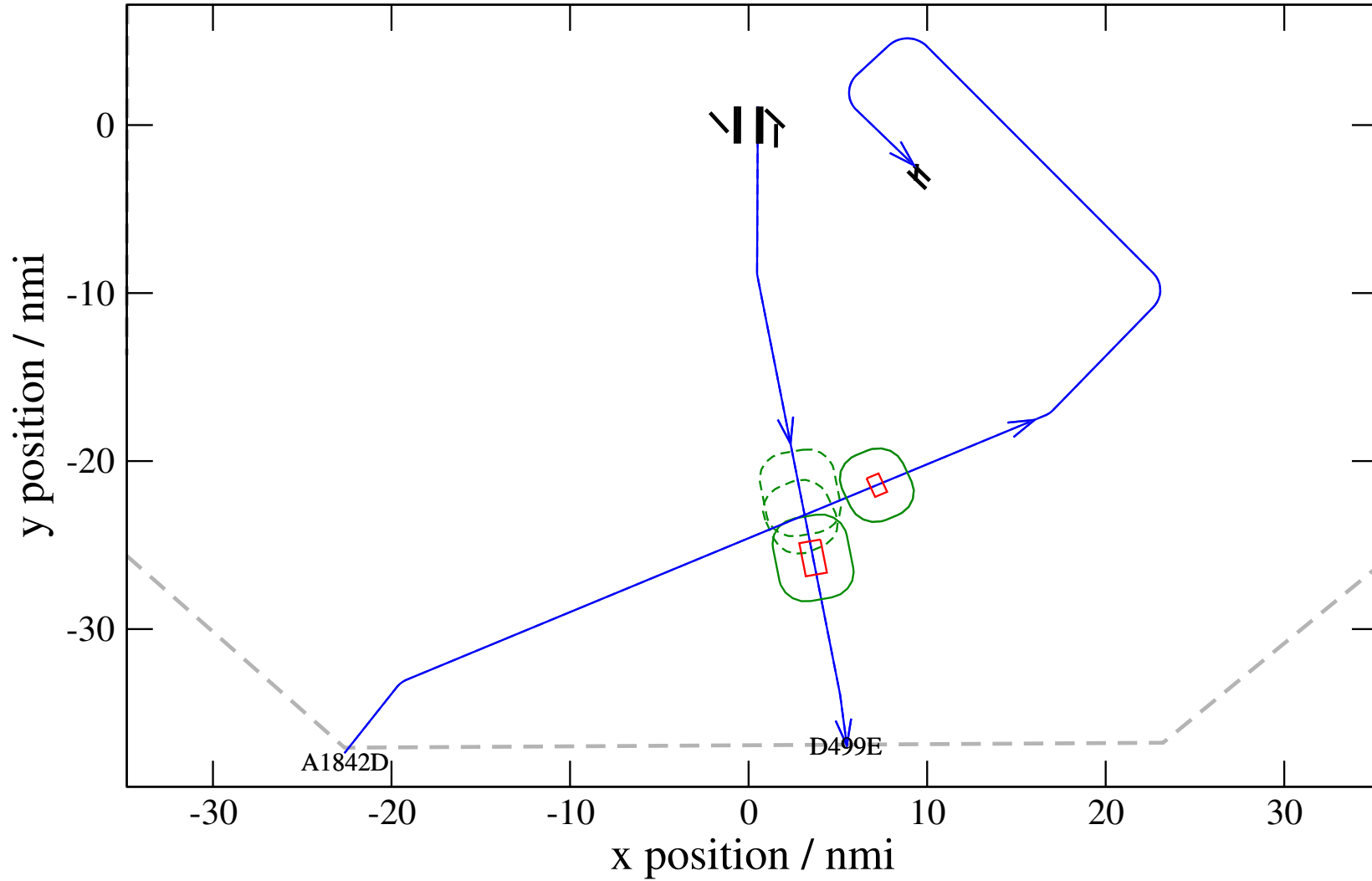
# Maneuver Altitude Profiles

+ D499E-A1842D 0.044V->1.402V: D499E temp alt 8.0 kft, 5.0 Min (+0 s) 1842-499-20



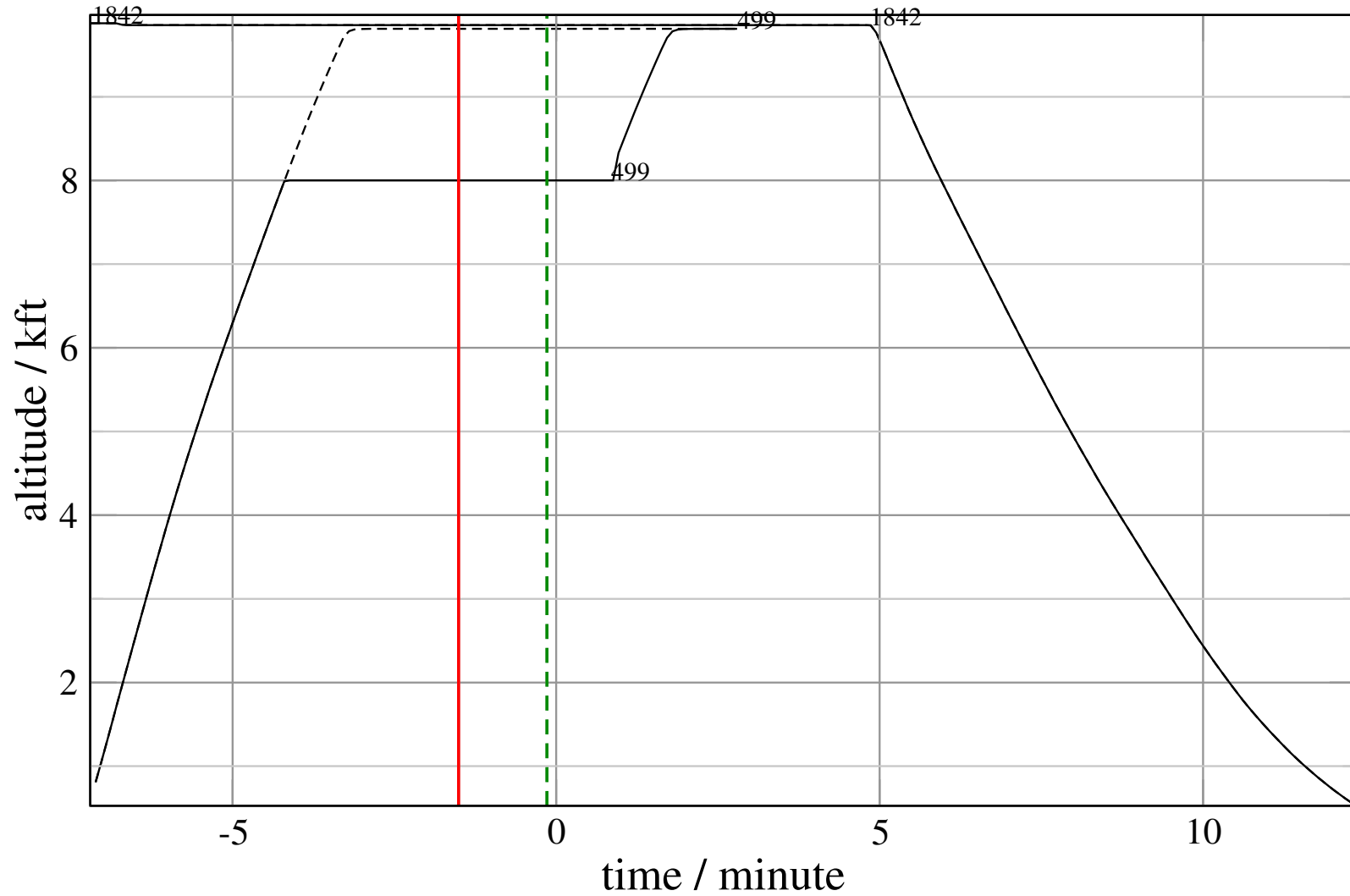
# Maneuver Planview

+ D499E-A1842D 0.044V->1.504V: D499E temp alt 8.0 kft, 5.0 Min (+0 s) 1842-499-21



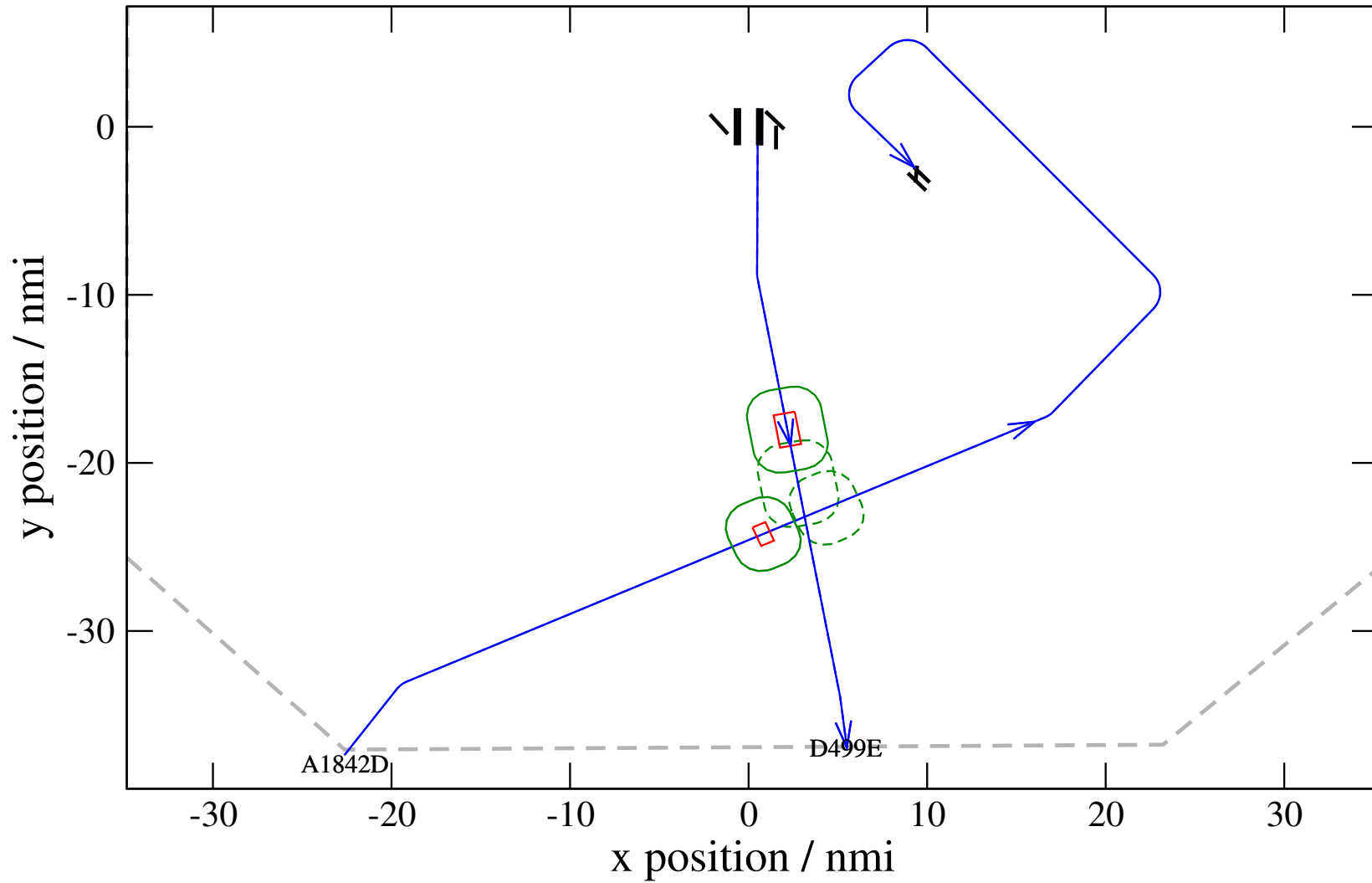
# Maneuver Altitude Profiles

+ D499E-A1842D 0.044V->1.504V: D499E temp alt 8.0 kft, 5.0 Min (+0 s) 1842-499-21



# Maneuver Planview

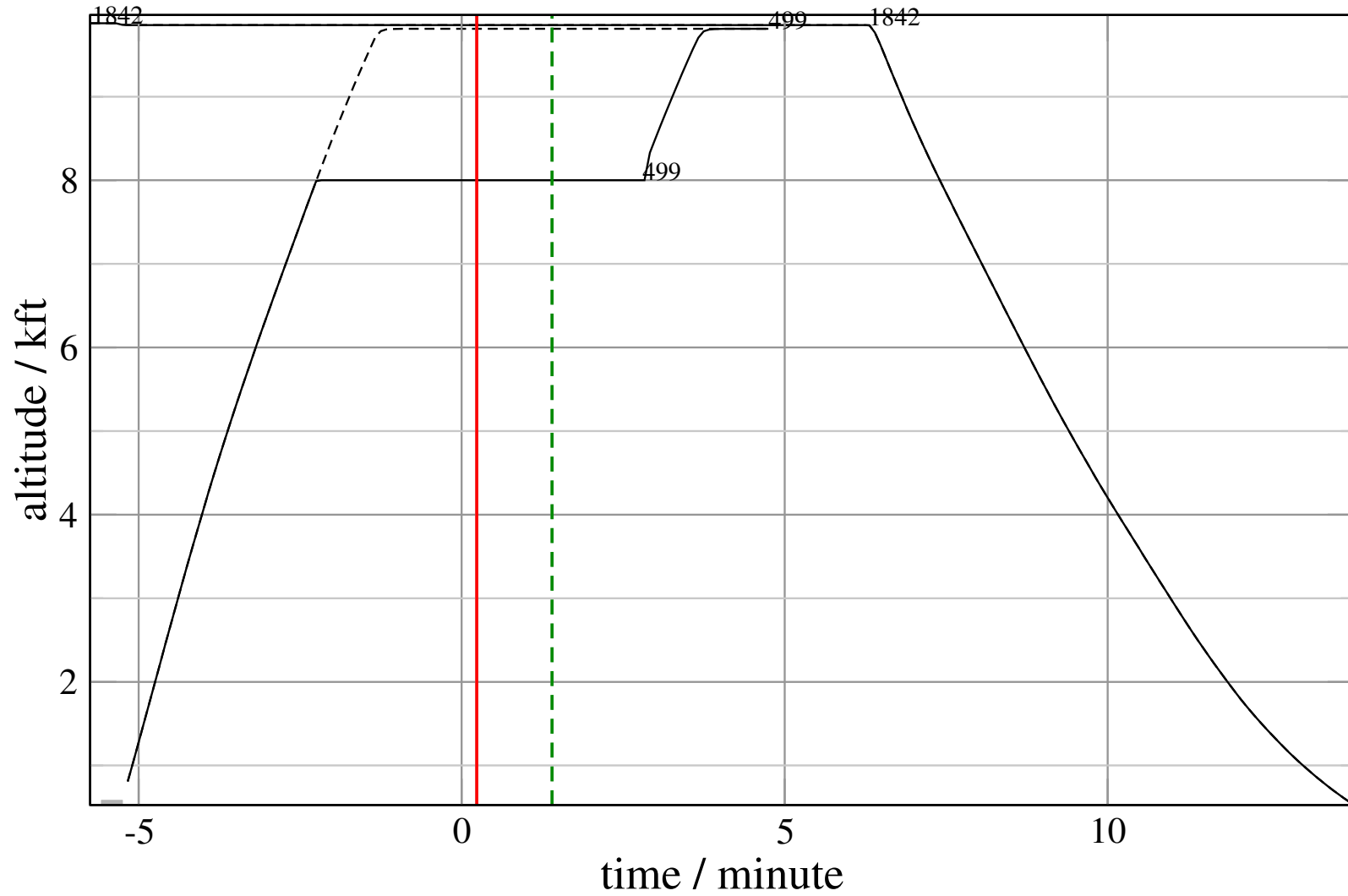
+ D499E-A1842D 0.096H->1.501H: D499E temp alt 8.0 kft, 5.0 Min (+0 s) 1842-499-22





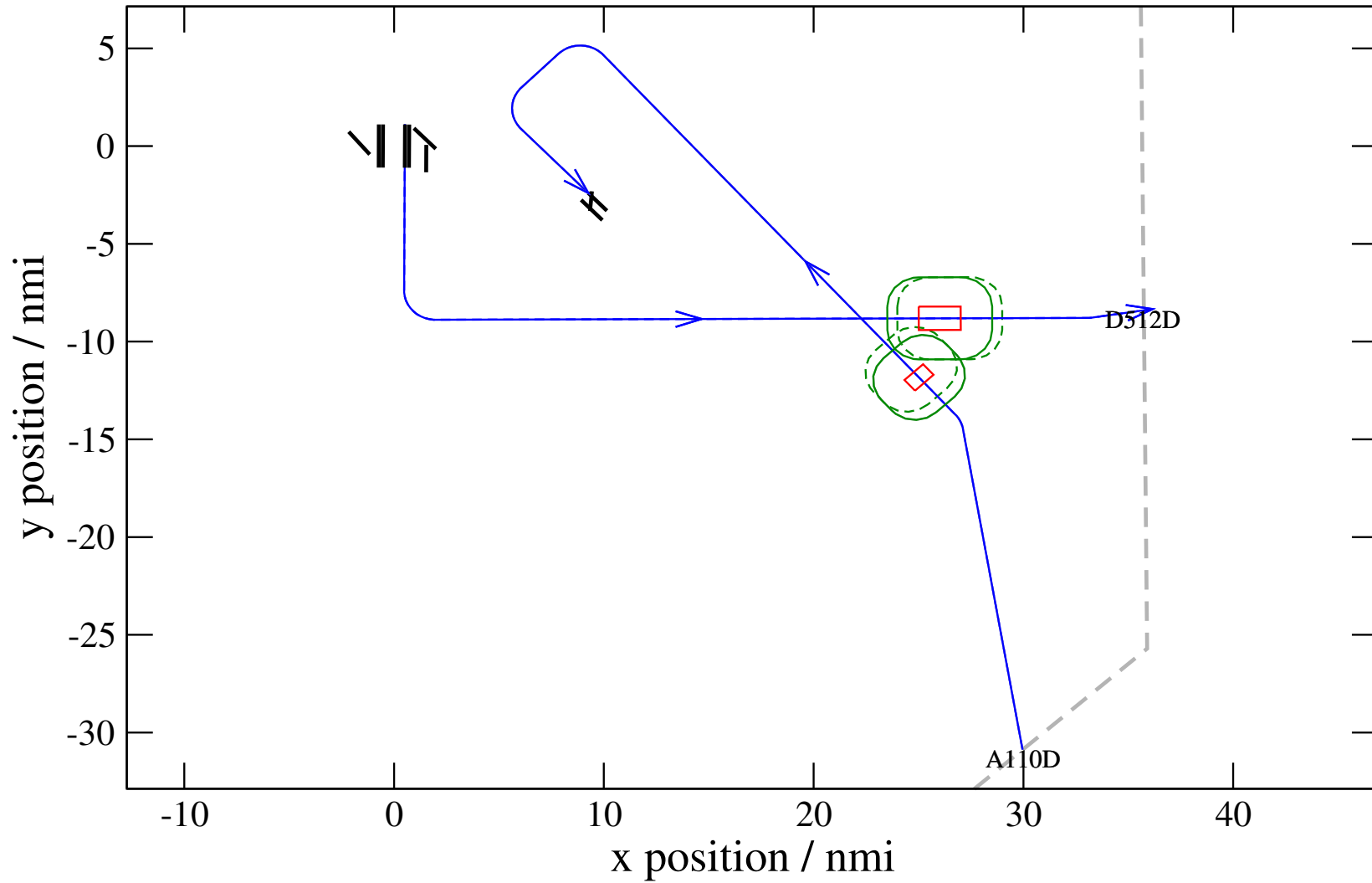
# Maneuver Altitude Profiles

+ D499E-A1842D 0.096H->1.501H: D499E temp alt 8.0 kft, 5.0 Min (+0 s) 1842-499-22



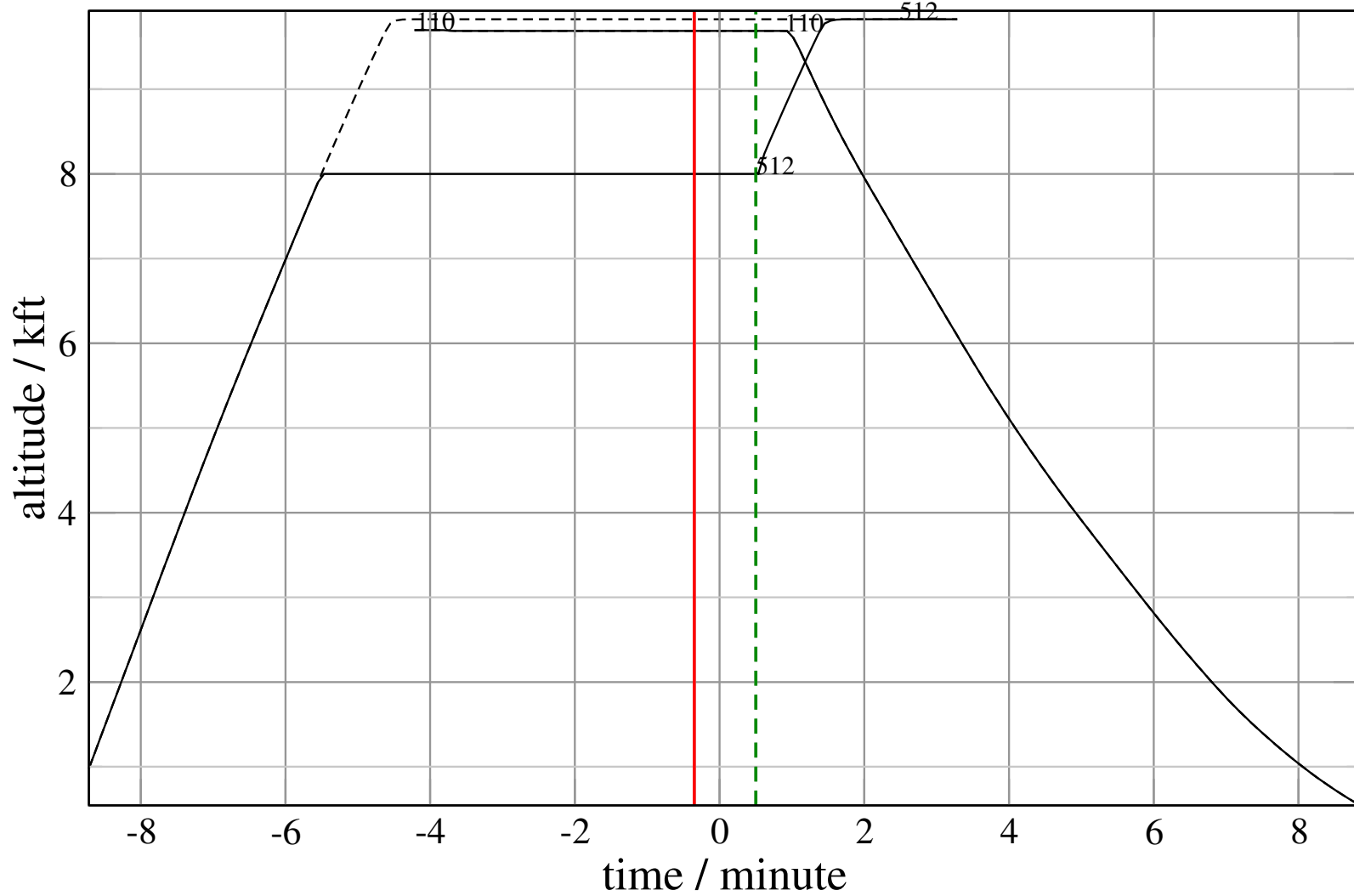
# Maneuver Planview

+ D512D-A110D 0.494H->1.000H(div): D512D temp alt 8.0 kft, 6.0 Min (+0 s) 110-512-16



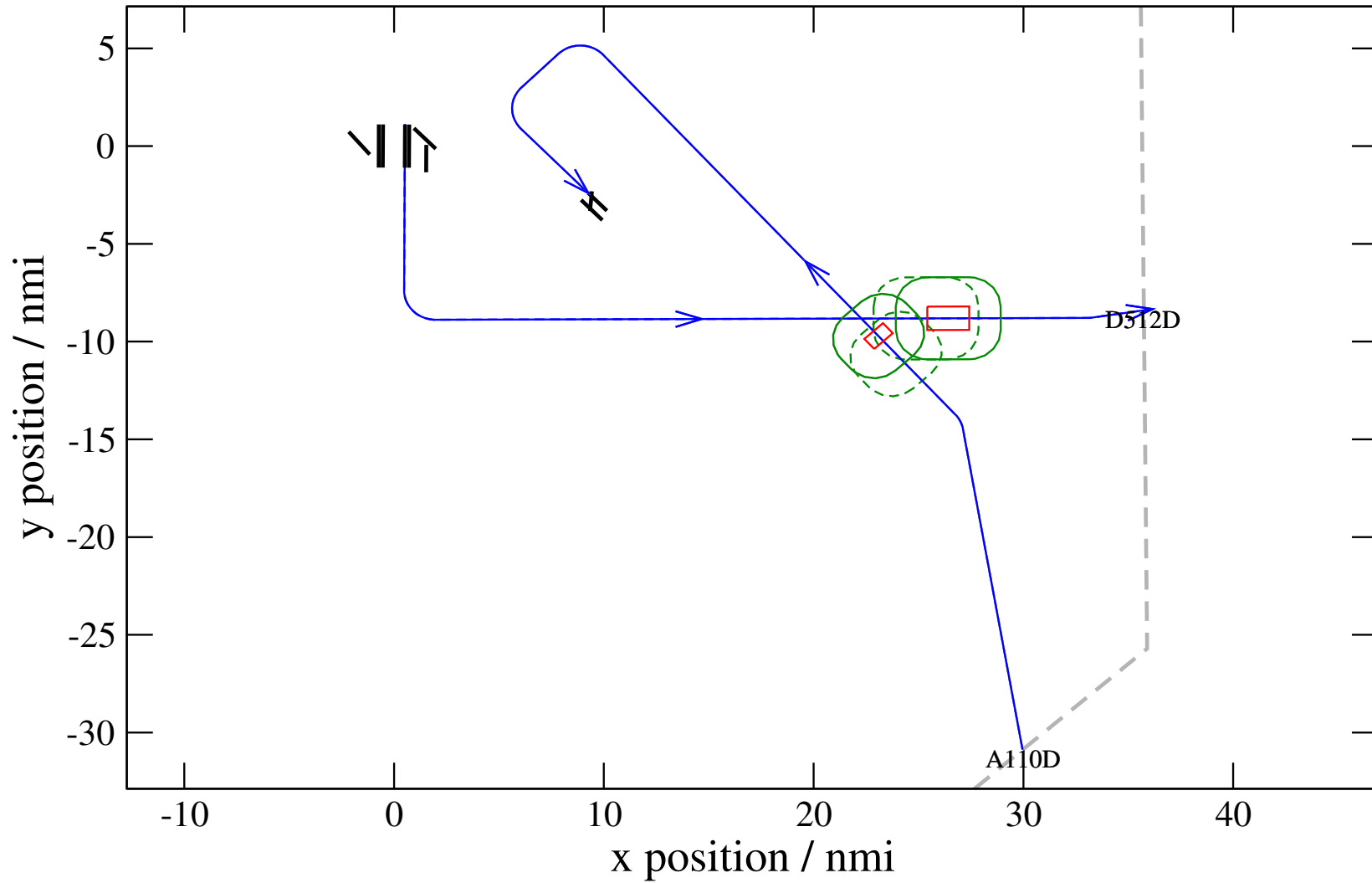
# Maneuver Altitude Profiles

+ D512D-A110D 0.494H->1.000H(div): D512D temp alt 8.0 kft, 6.0 Min (+0 s) 110-512-16



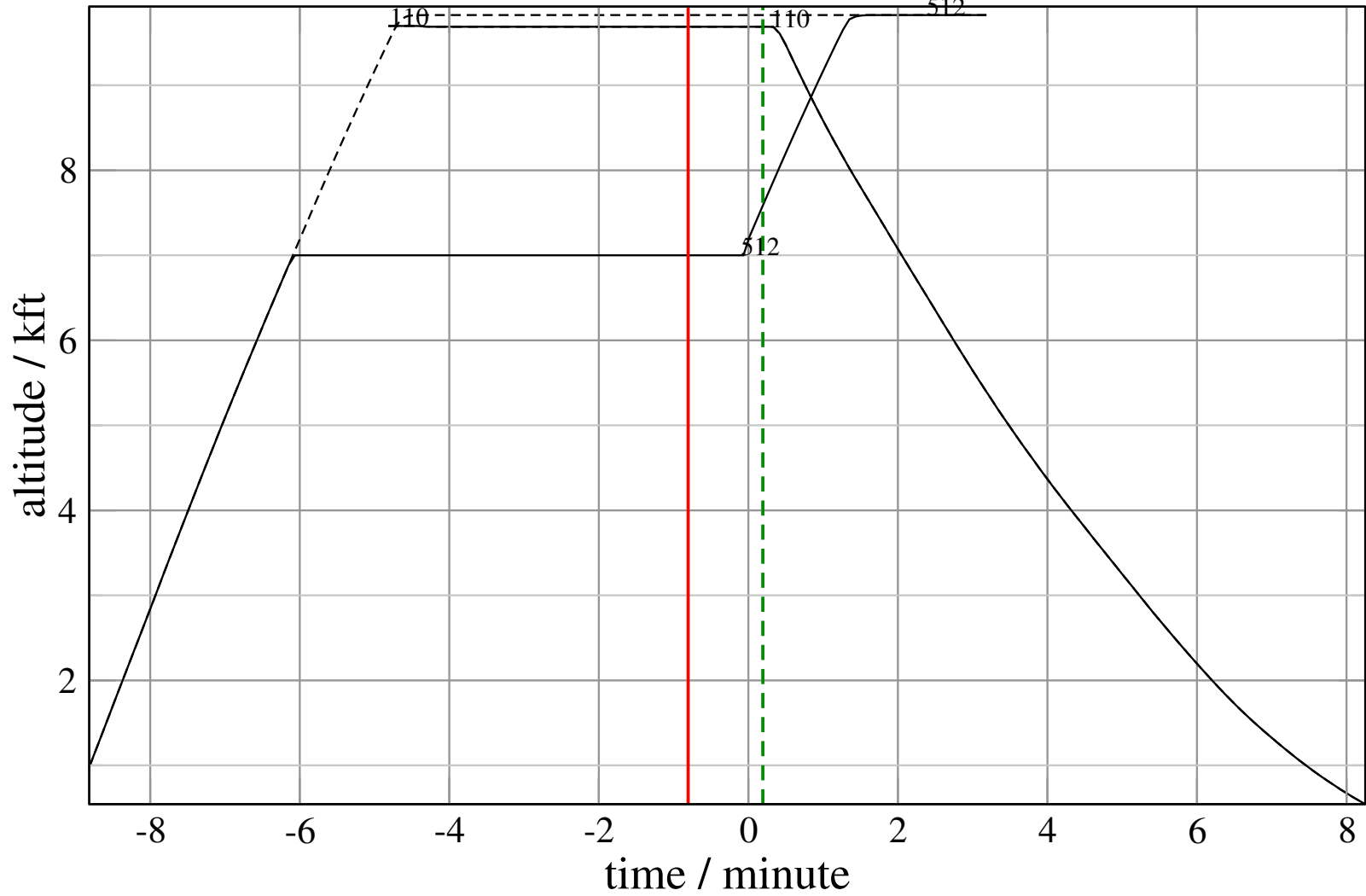
# Maneuver Planview

+ D512D-A110D 0.198H->1.134H: D512D temp alt 7.0 kft, 6.0 Min (+0 s) 110-512-17



# Maneuver Altitude Profiles

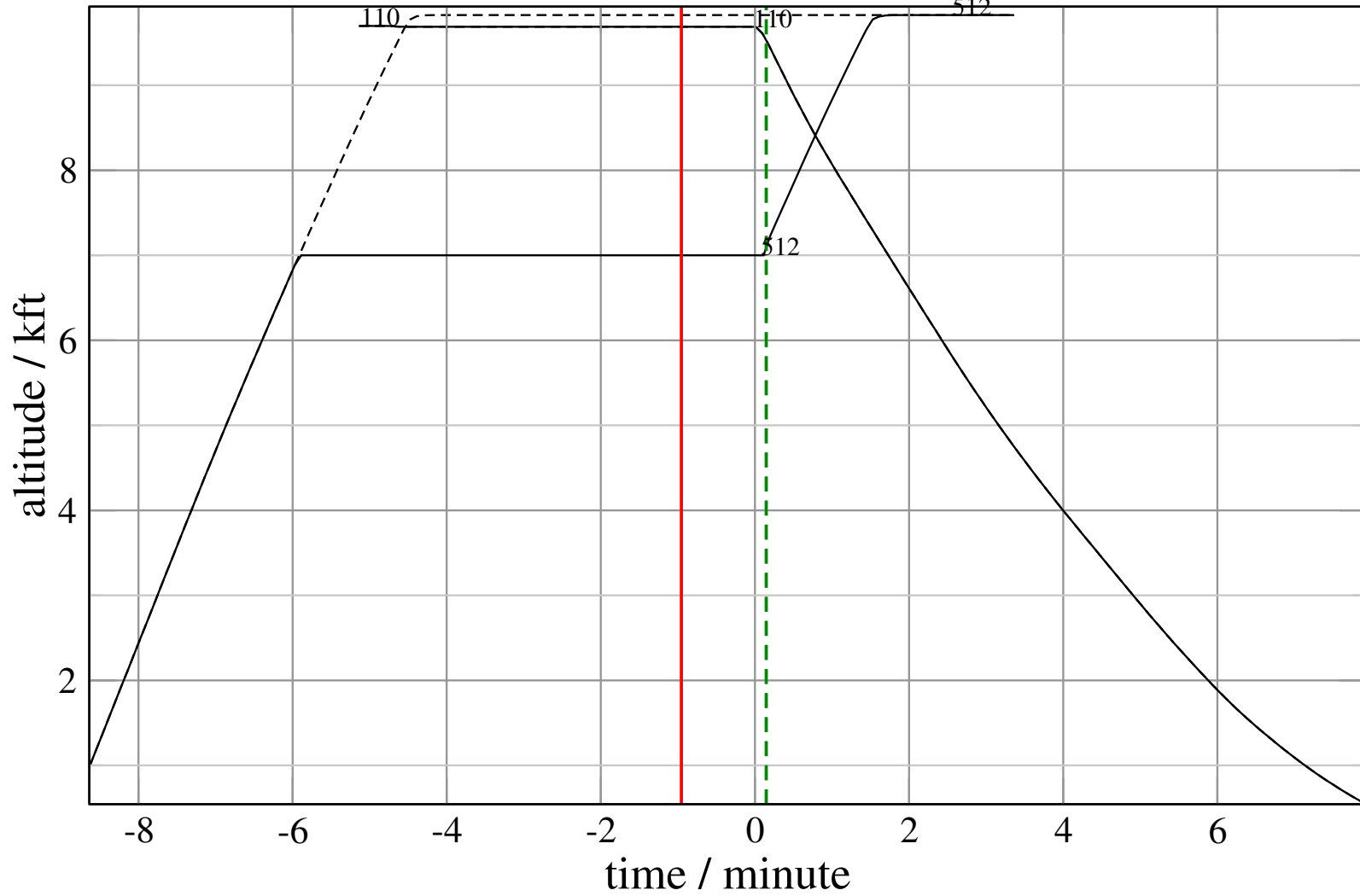
+ D512D-A110D 0.198H->1.134H: D512D temp alt 7.0 kft, 6.0 Min (+0 s) 110-512-17





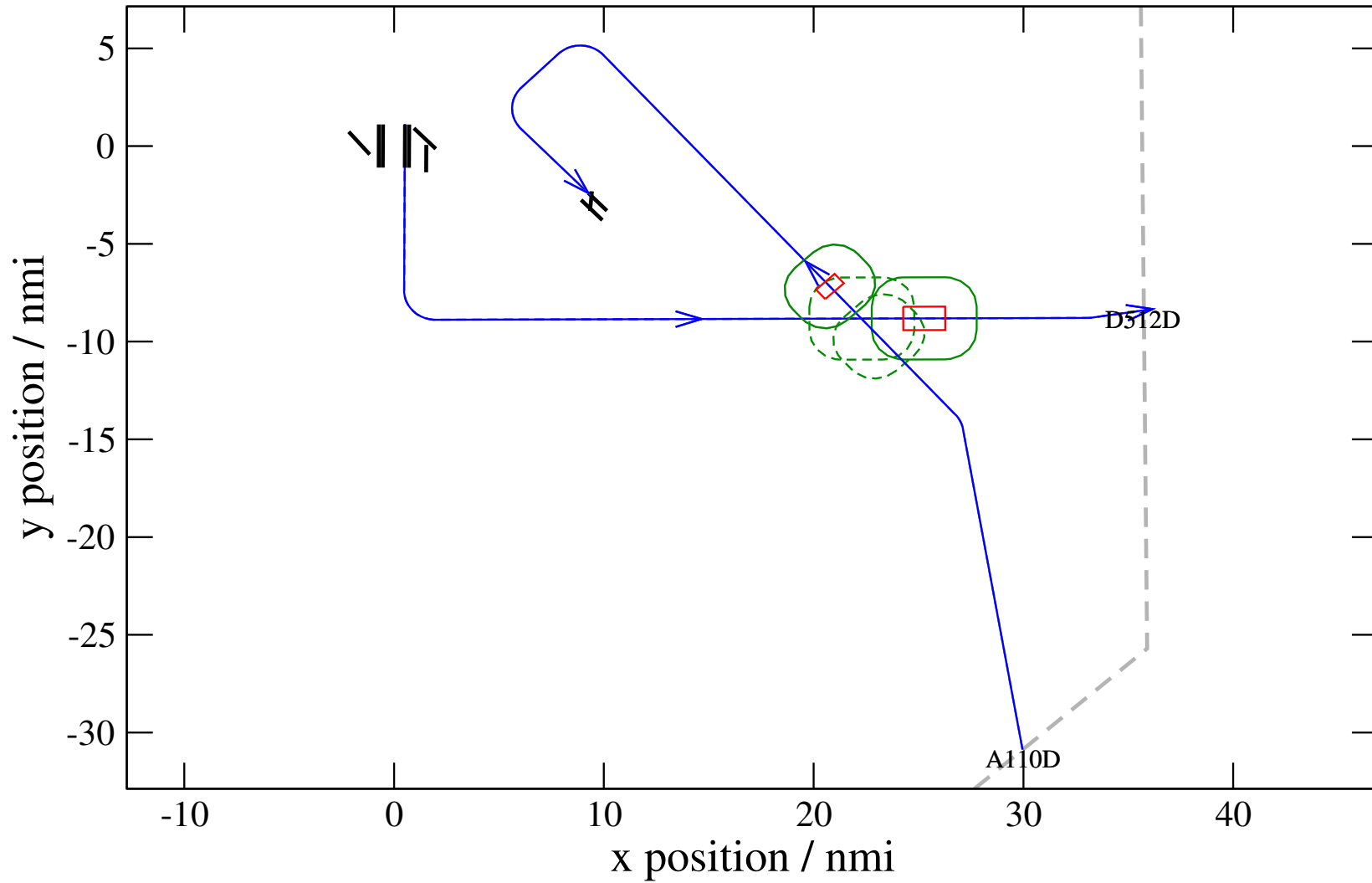
# Maneuver Altitude Profiles

+ D512D-A110D 0.138V->1.296V: D512D temp alt 7.0 kft, 6.0 Min (+0 s) 110-512-18



# Maneuver Planview

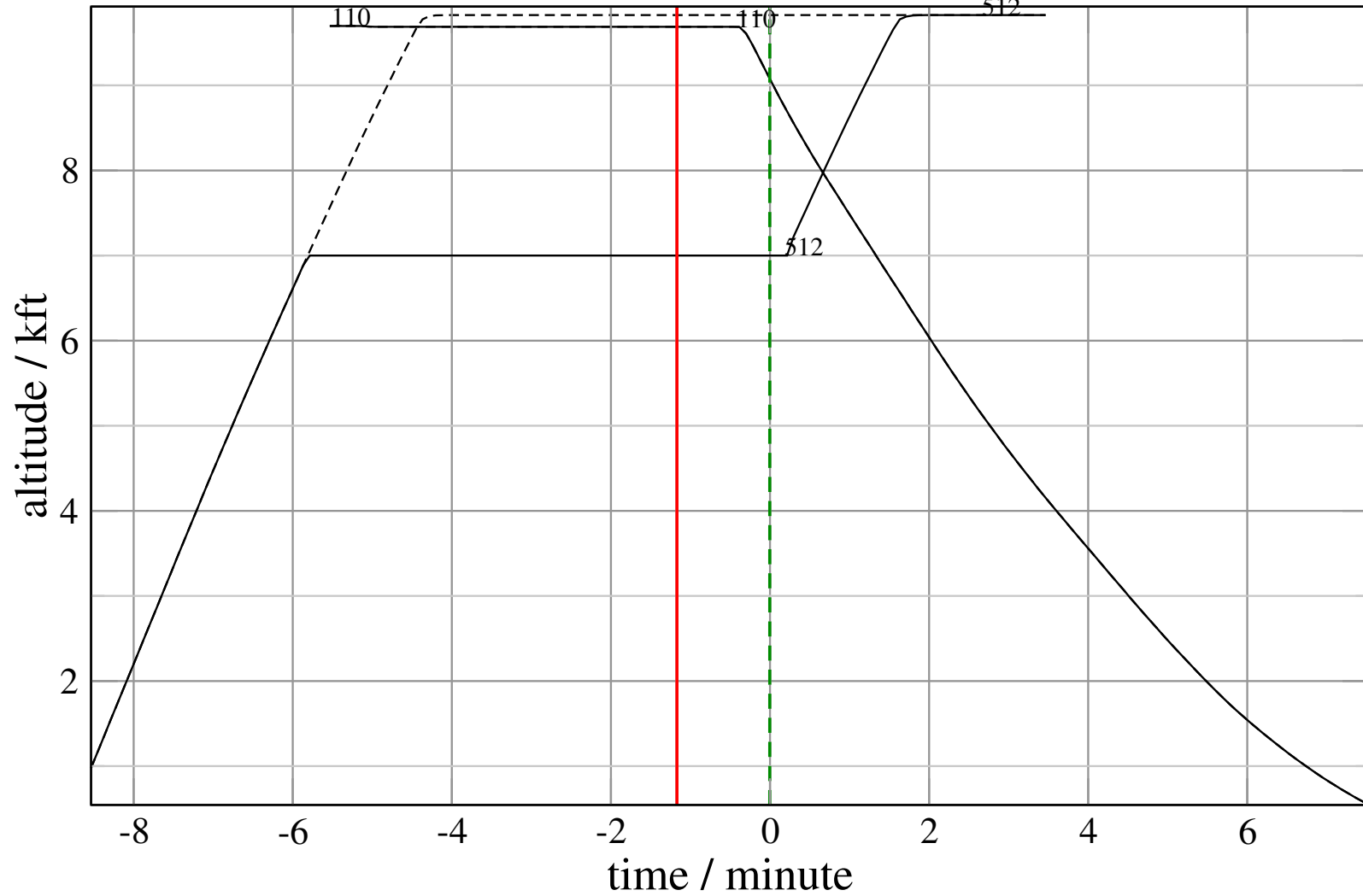
+ D512D-A110D 0.138V->1.225H: D512D temp alt 7.0 kft, 6.0 Min (+0 s) 110-512-19





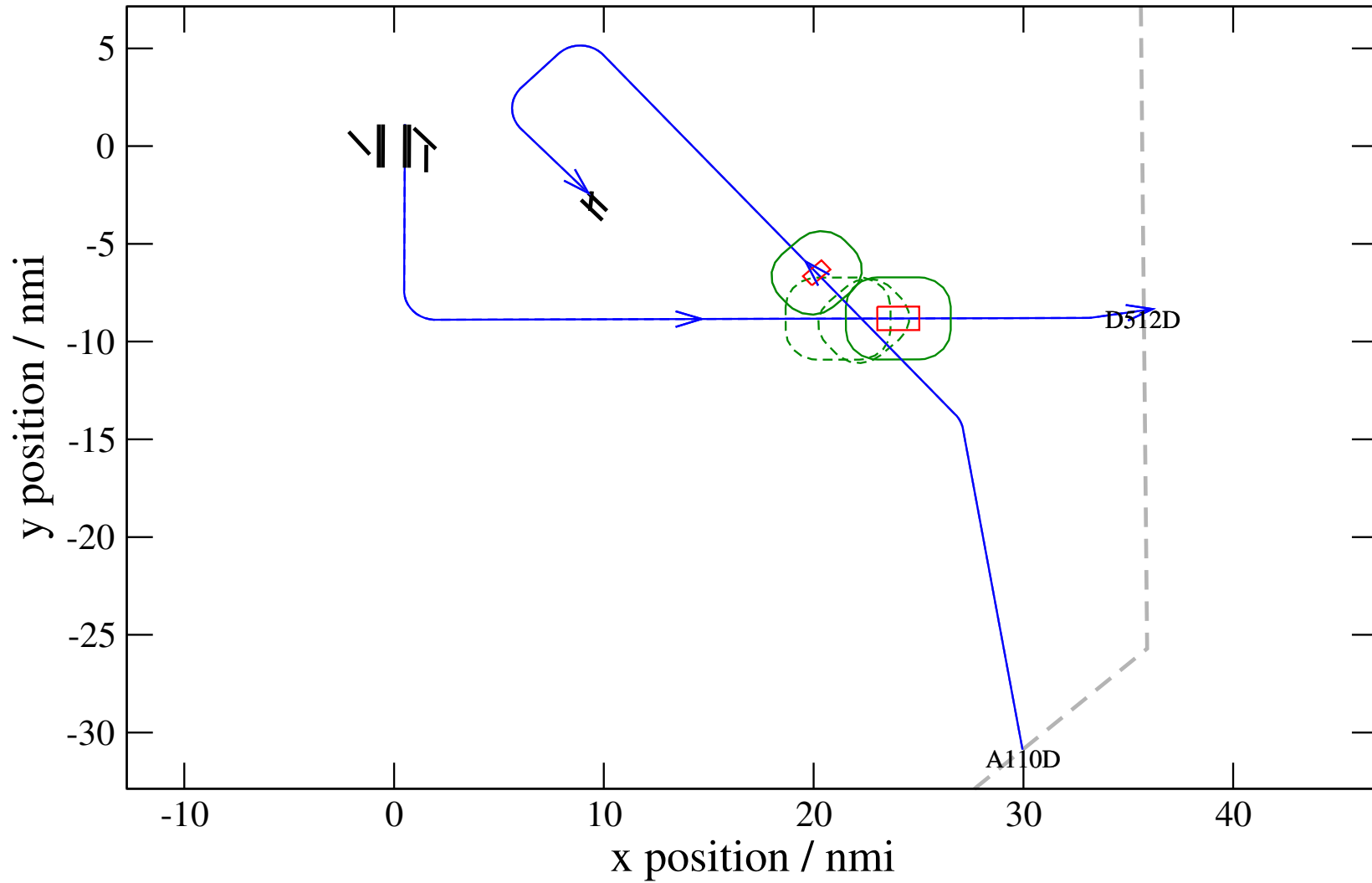
# Maneuver Altitude Profiles

+ D512D-A110D 0.138V->1.225H: D512D temp alt 7.0 kft, 6.0 Min (+0 s) 110-512-19



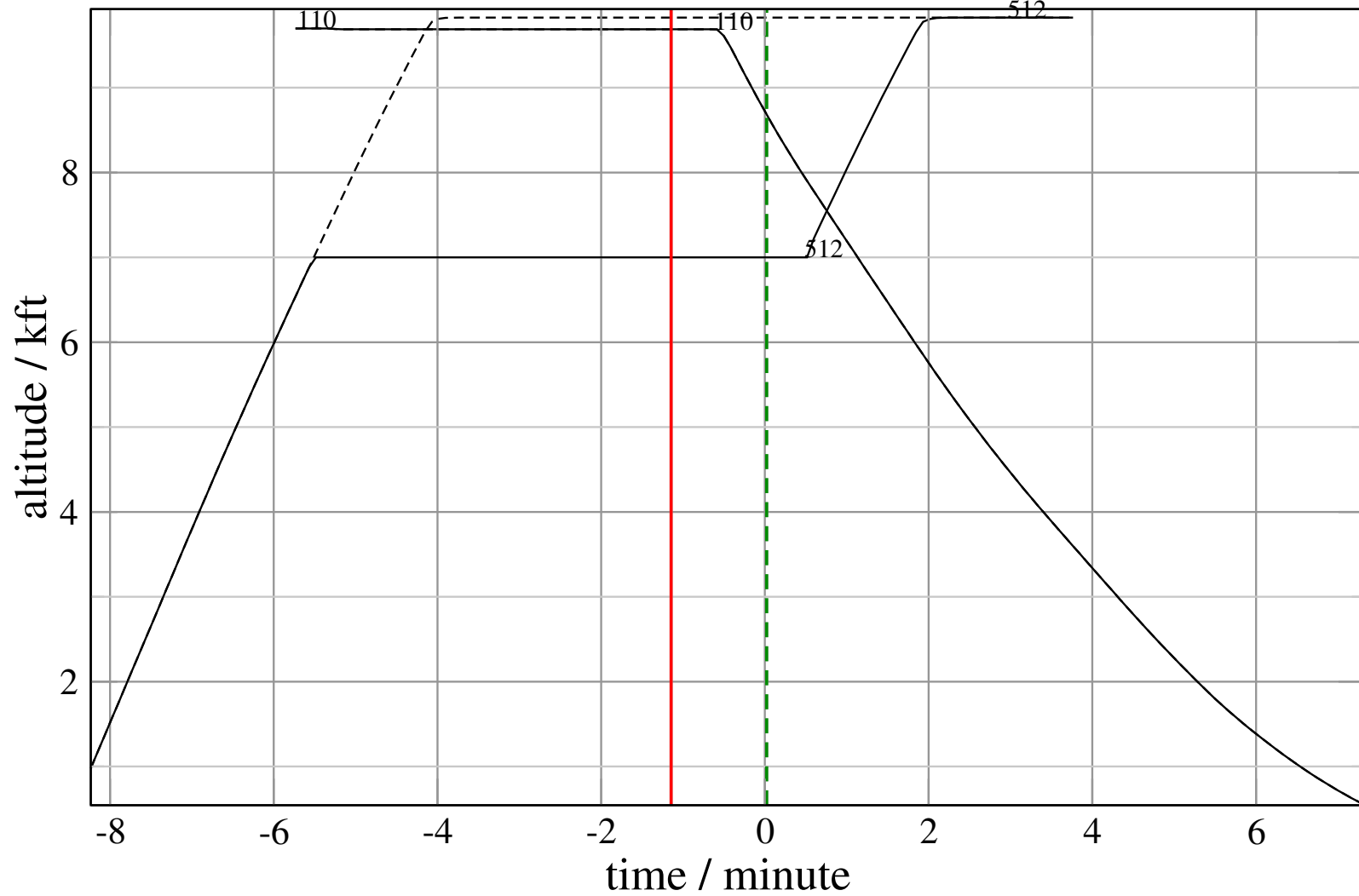
# Maneuver Planview

+ D512D-A110D 0.138V->1.196V: D512D temp alt 7.0 kft, 6.0 Min (+0 s) 110-512-20



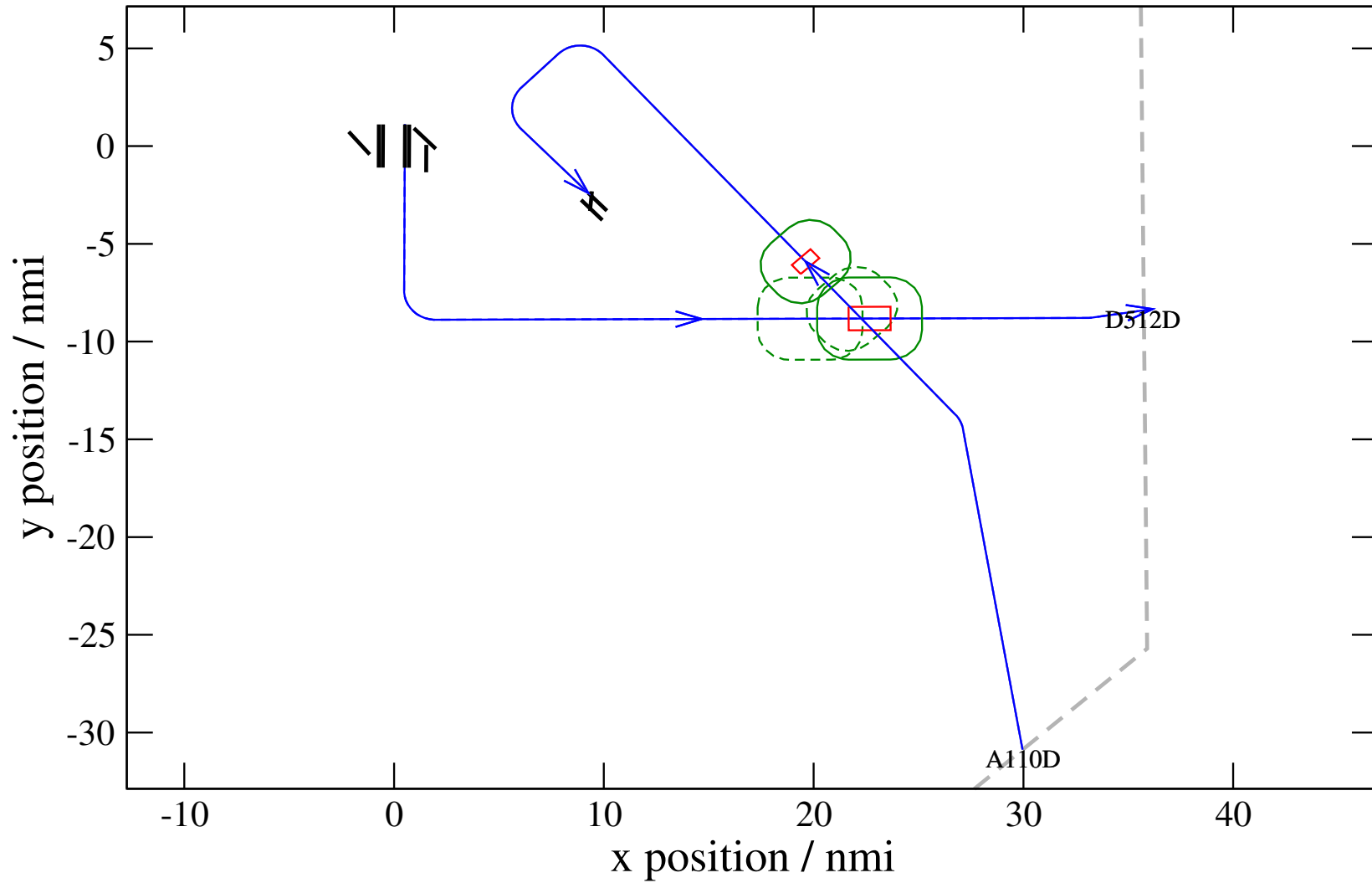
# Maneuver Altitude Profiles

+ D512D-A110D 0.138V->1.196V: D512D temp alt 7.0 kft, 6.0 Min (+0 s) 110-512-20



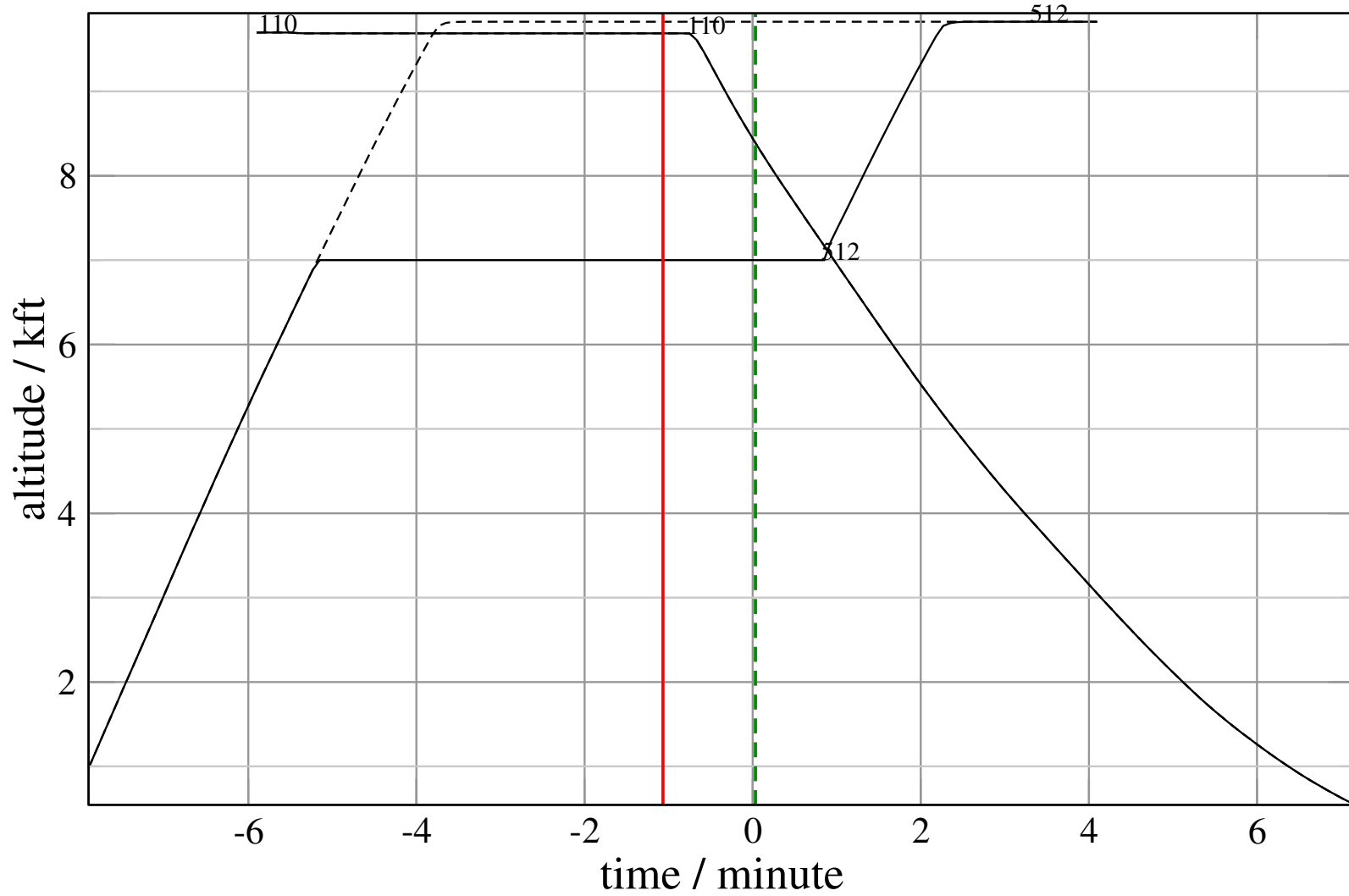
# Maneuver Planview

+ D512D-A110D 0.138V->1.135V: D512D temp alt 7.0 kft, 6.0 Min (+0 s) 110-512-21



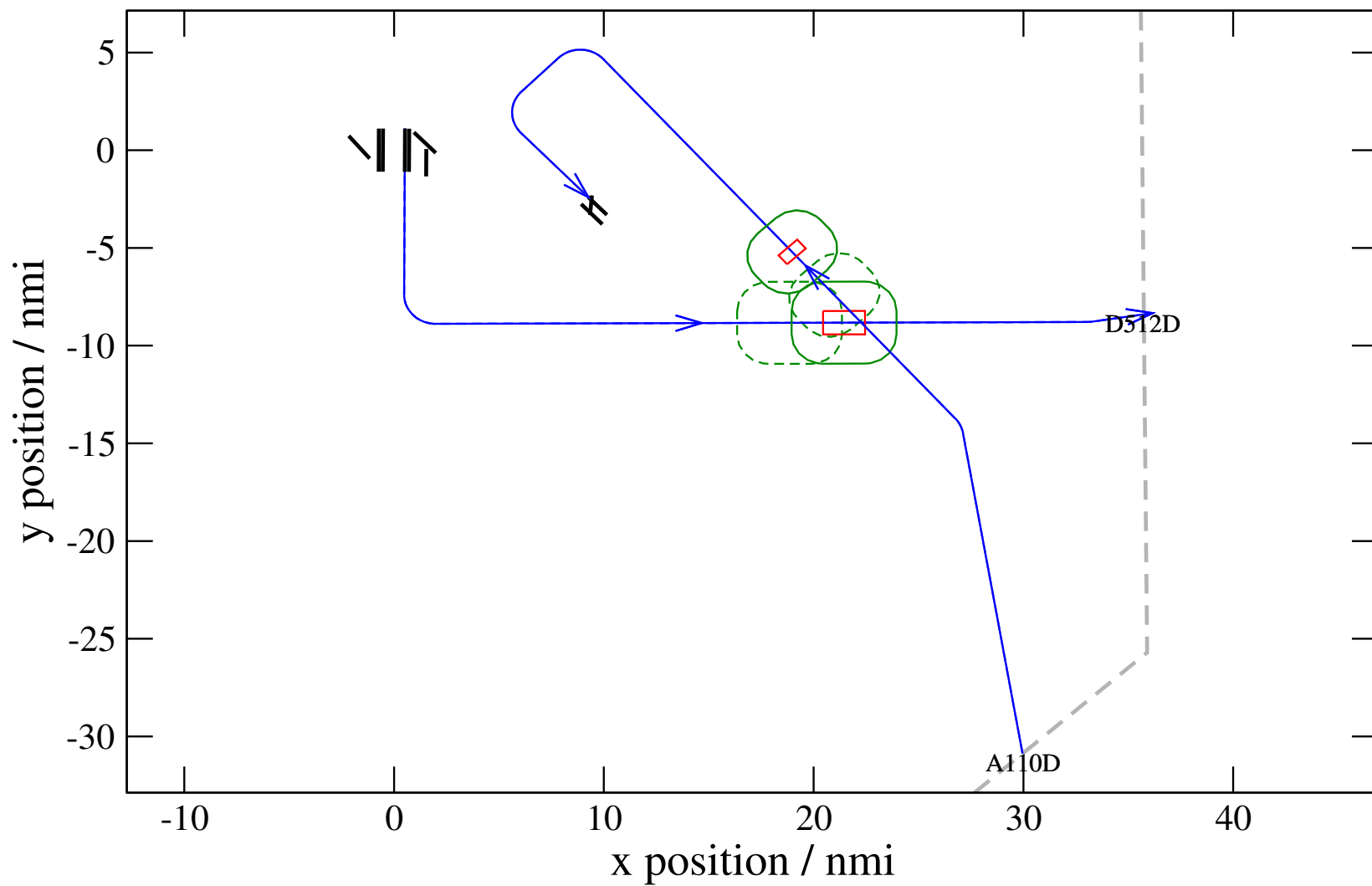
# Maneuver Altitude Profiles

+ D512D-A110D 0.138V->1.135V: D512D temp alt 7.0 kft, 6.0 Min (+0 s) 110-512-21



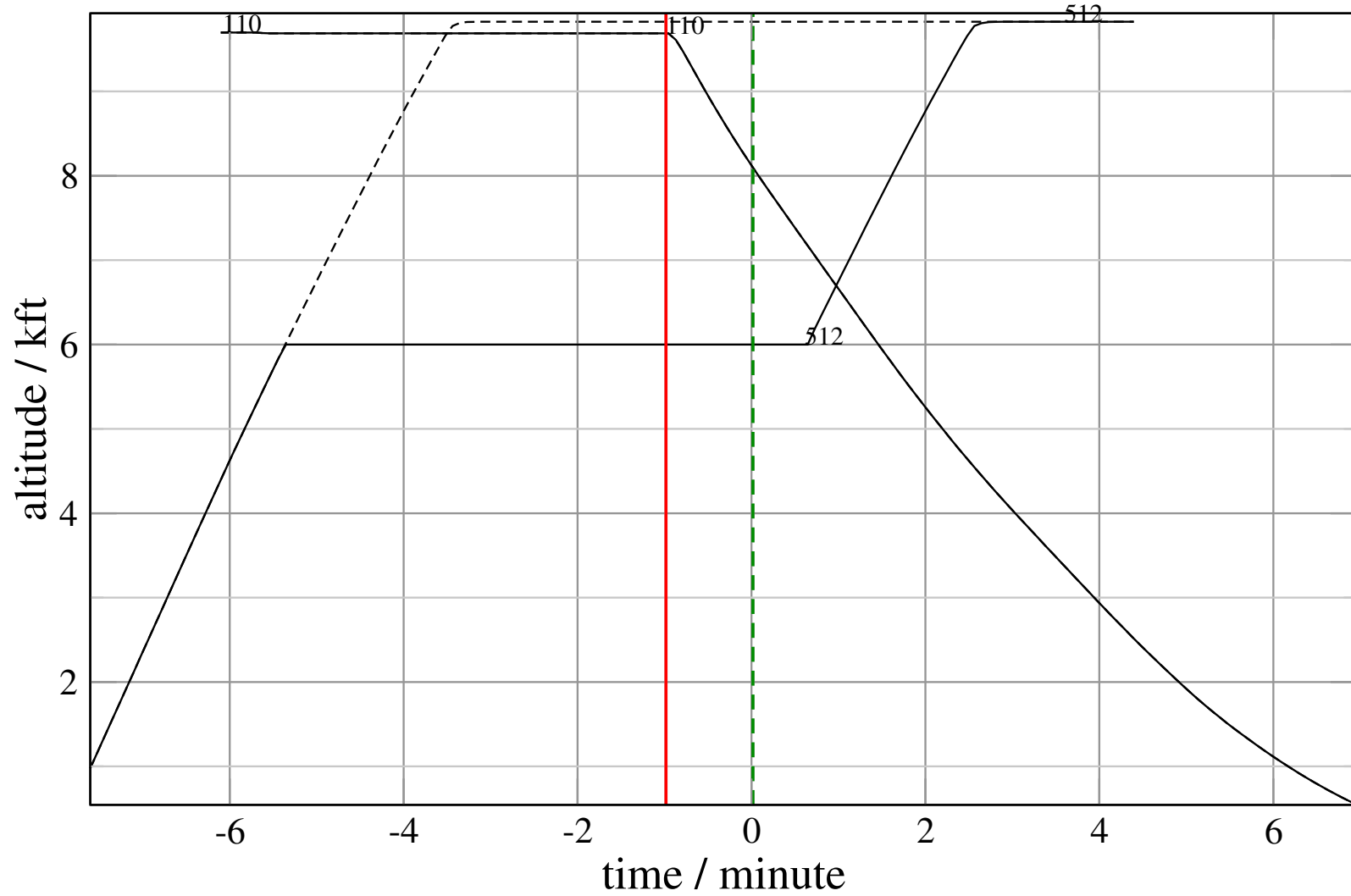
# Maneuver Planview

+ D512D-A110D 0.310H->1.425V: D512D temp alt 6.0 kft, 6.0 Min (+0 s) 110-512-22



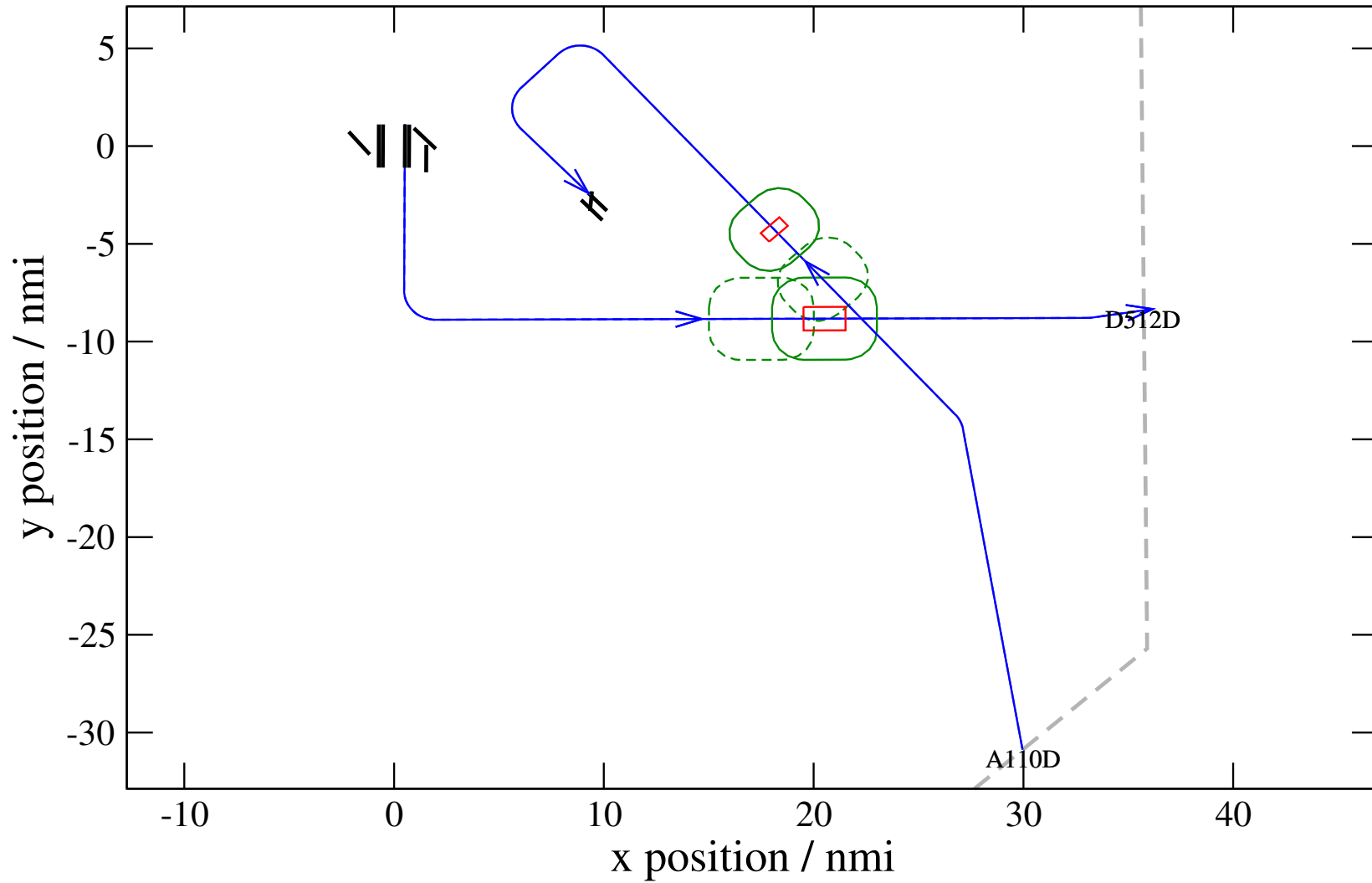
# Maneuver Altitude Profiles

+ D512D-A110D 0.310H->1.425V: D512D temp alt 6.0 kft, 6.0 Min (+0 s) 110-512-22



# Maneuver Planview

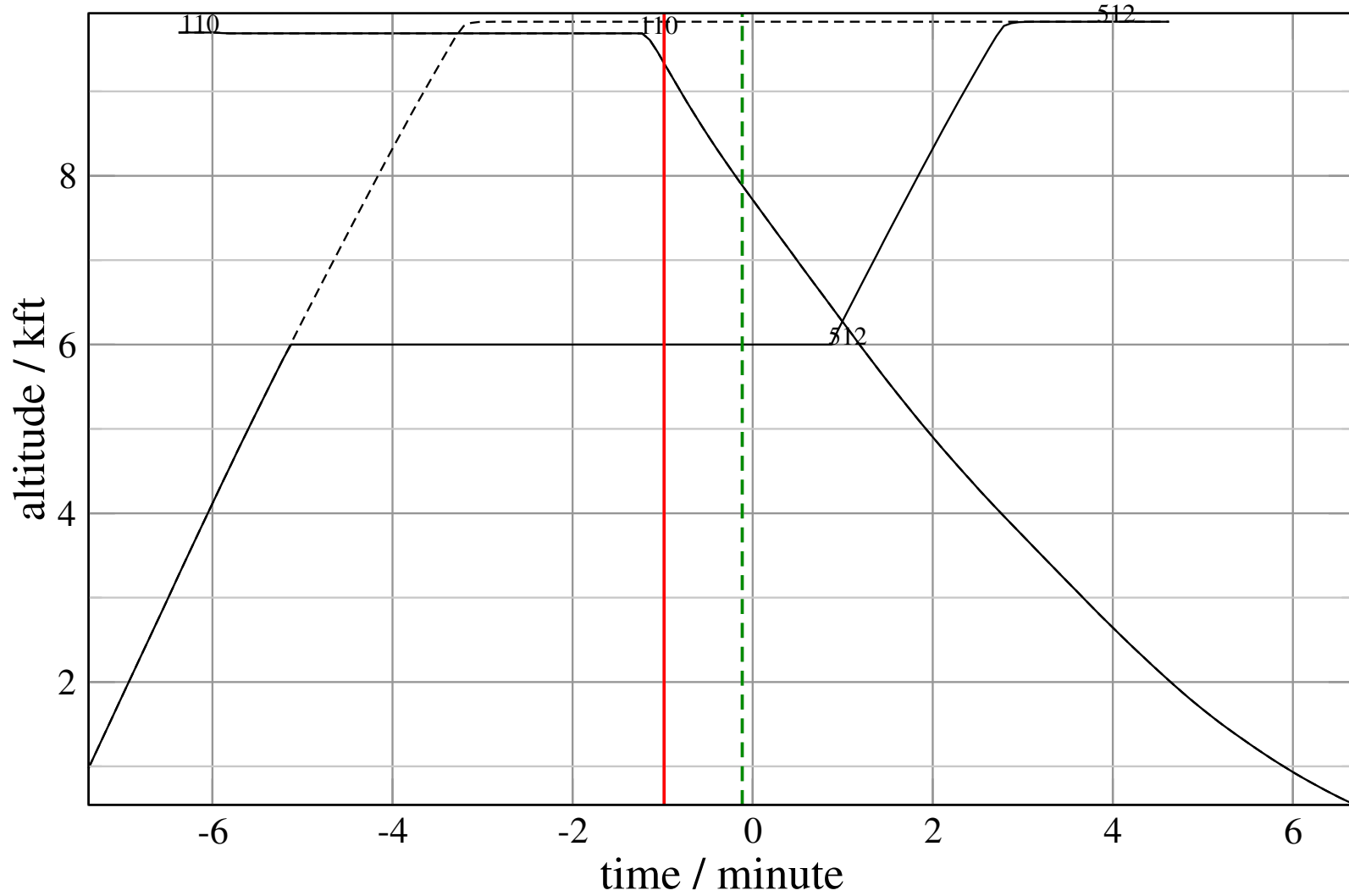
+ D512D-A110D 0.626V->1.430H: D512D temp alt 6.0 kft, 6.0 Min (+0 s) 110-512-23





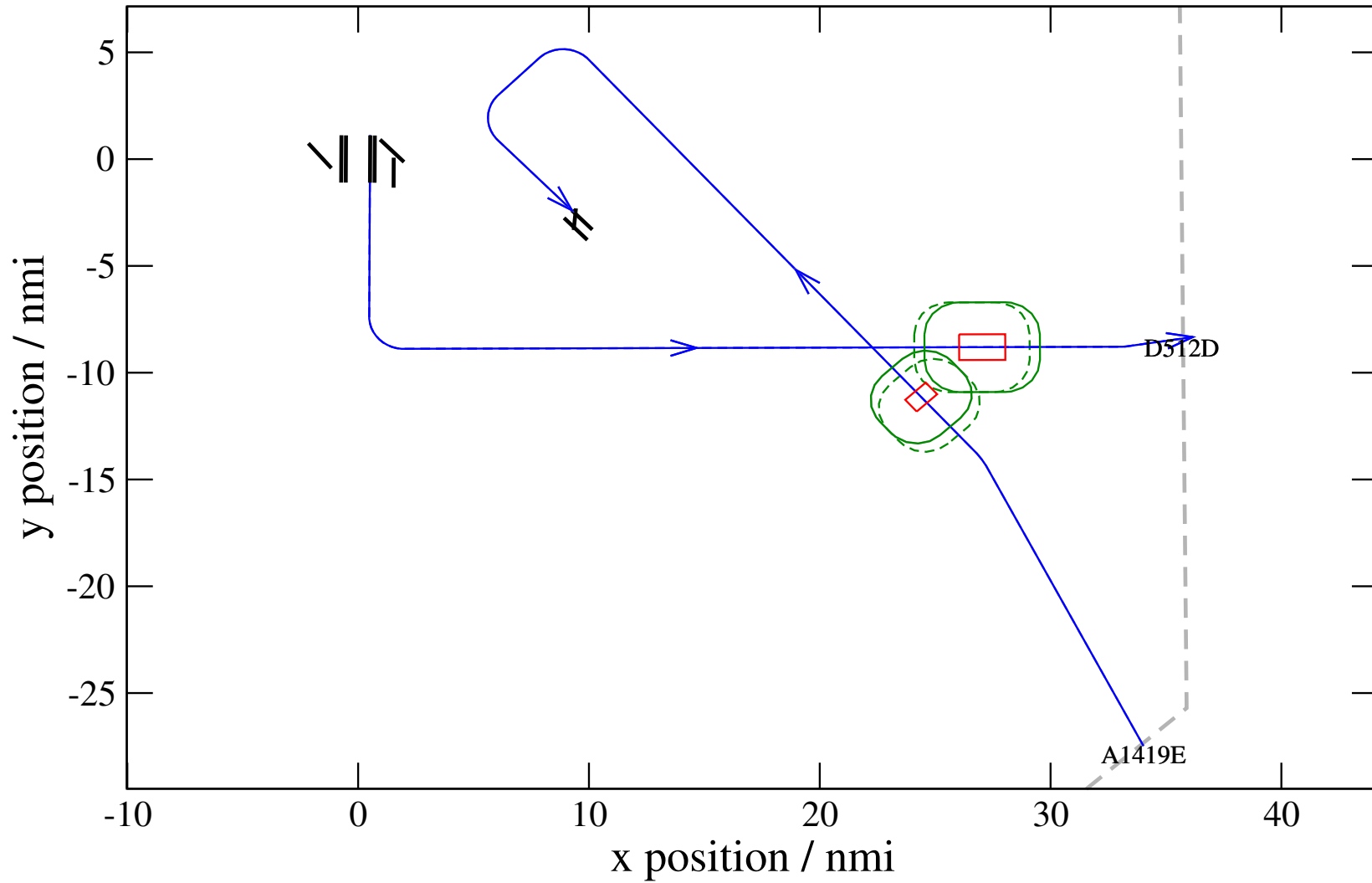
# Maneuver Altitude Profiles

+ D512D-A110D 0.626V->1.430H: D512D temp alt 6.0 kft, 6.0 Min (+0 s) 110-512-23



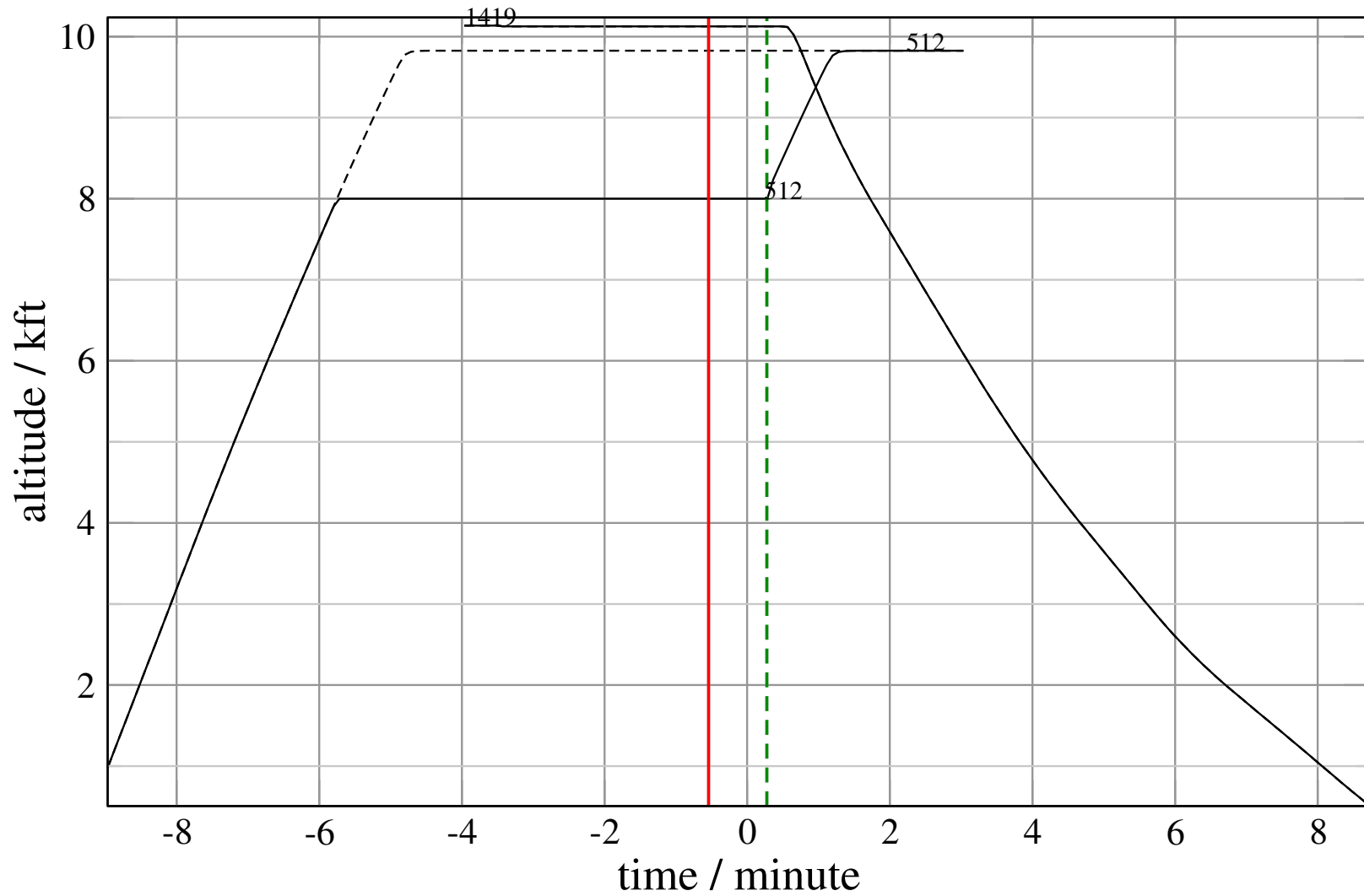
# Maneuver Planview

+ D512D-A1419E 0.527H->1.125V: D512D temp alt 8.0 kft, 6.0 Min (+0 s) 1419-512-15



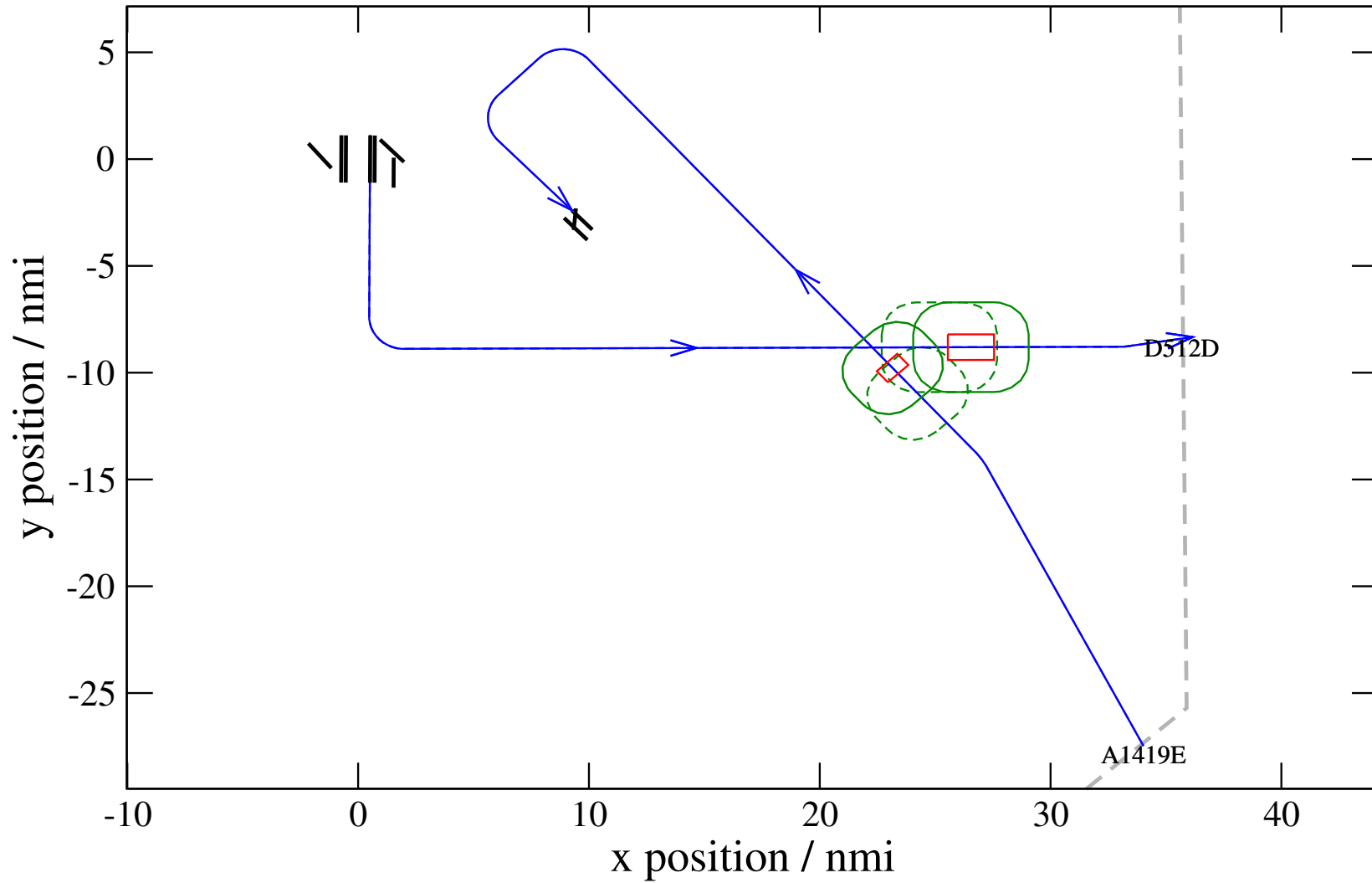
# Maneuver Altitude Profiles

+ D512D-A1419E 0.527H->1.125V: D512D temp alt 8.0 kft, 6.0 Min (+0 s) 1419-512-15



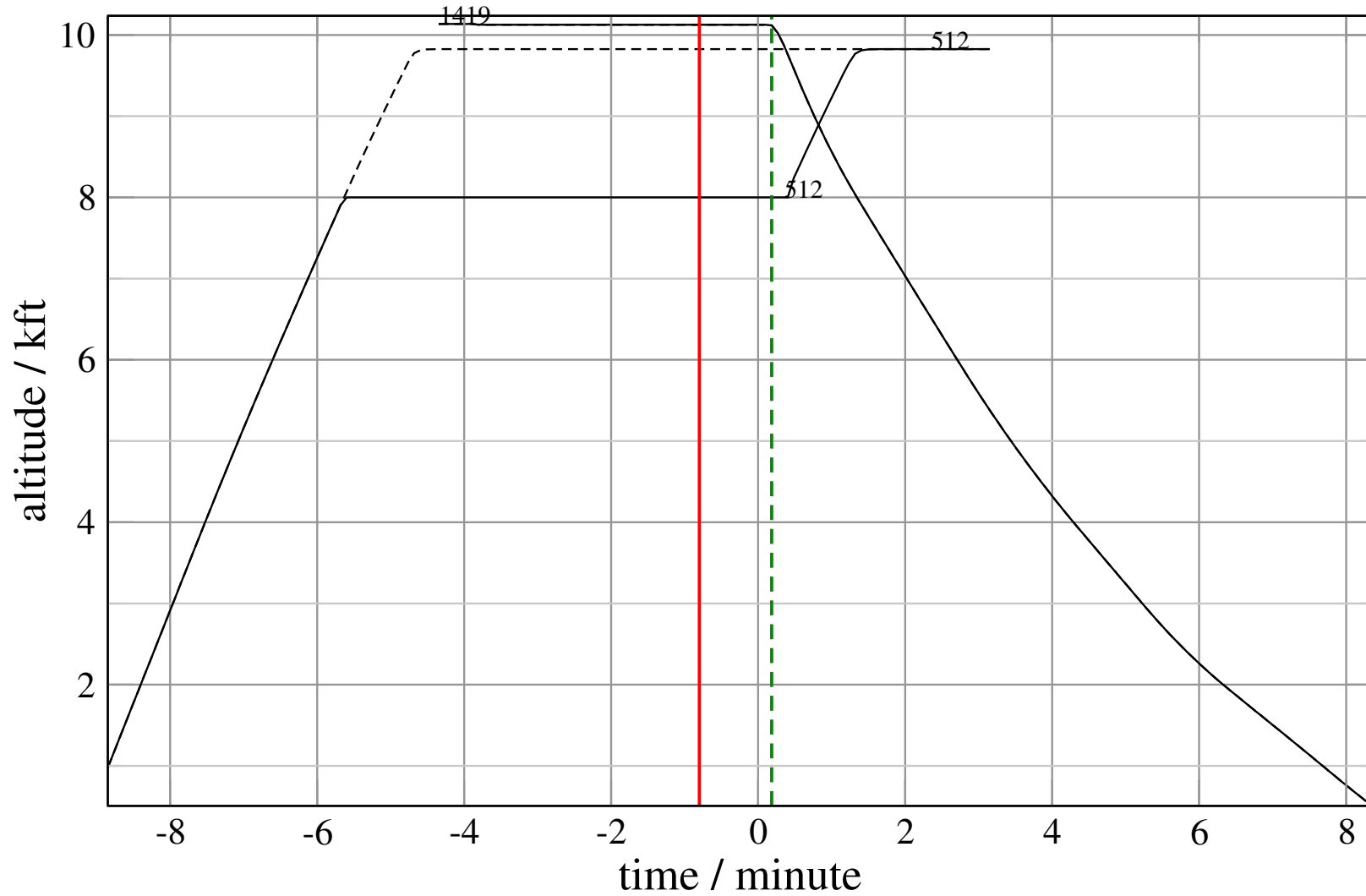
# Maneuver Planview

+ D512D-A1419E 0.299V->1.249V: D512D temp alt 8.0 kft, 6.0 Min (+0 s) 1419-512-16



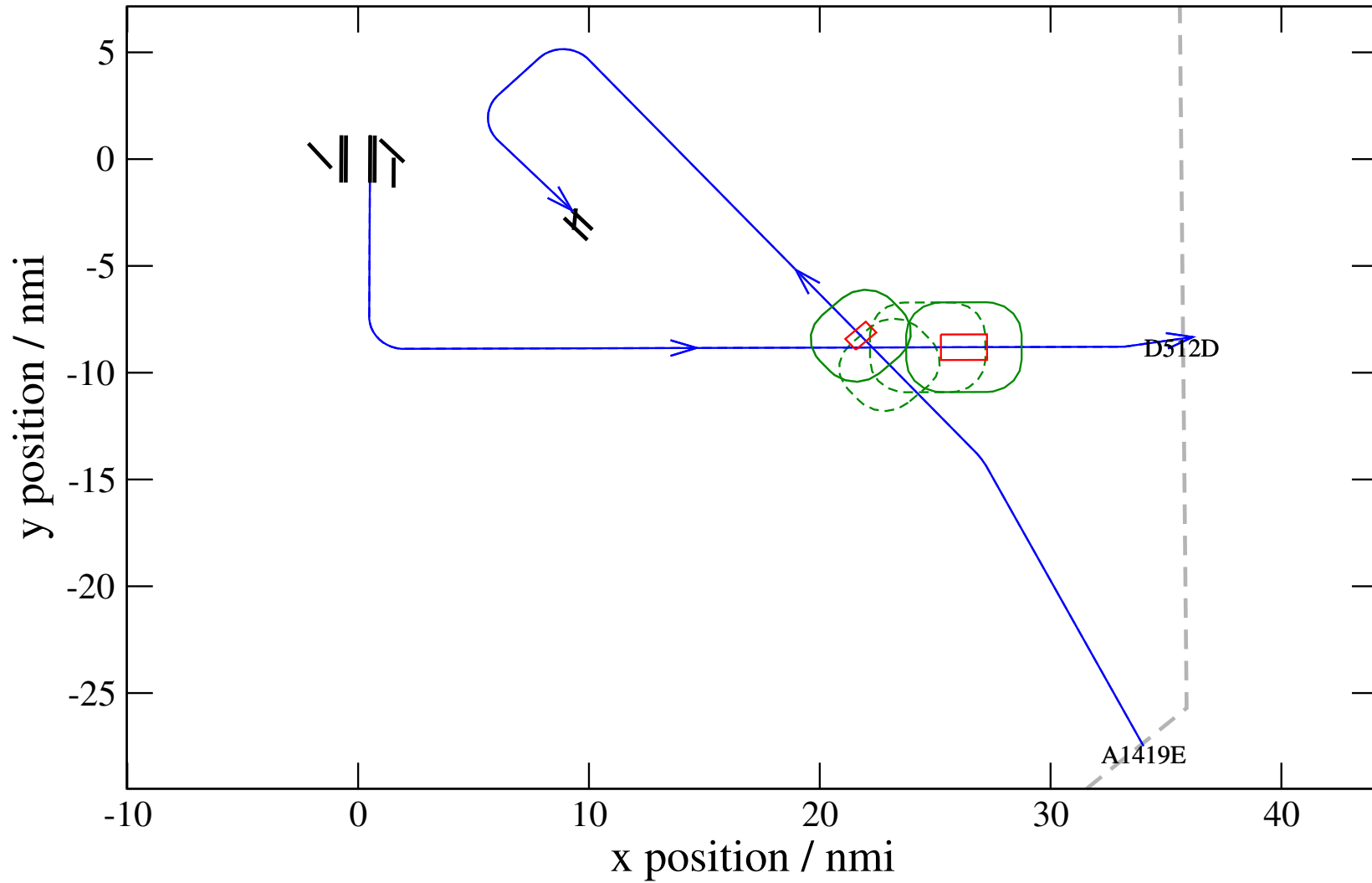
# Maneuver Altitude Profiles

+ D512D-A1419E 0.299V->1.249V: D512D temp alt 8.0 kft, 6.0 Min (+0 s) 1419-512-16



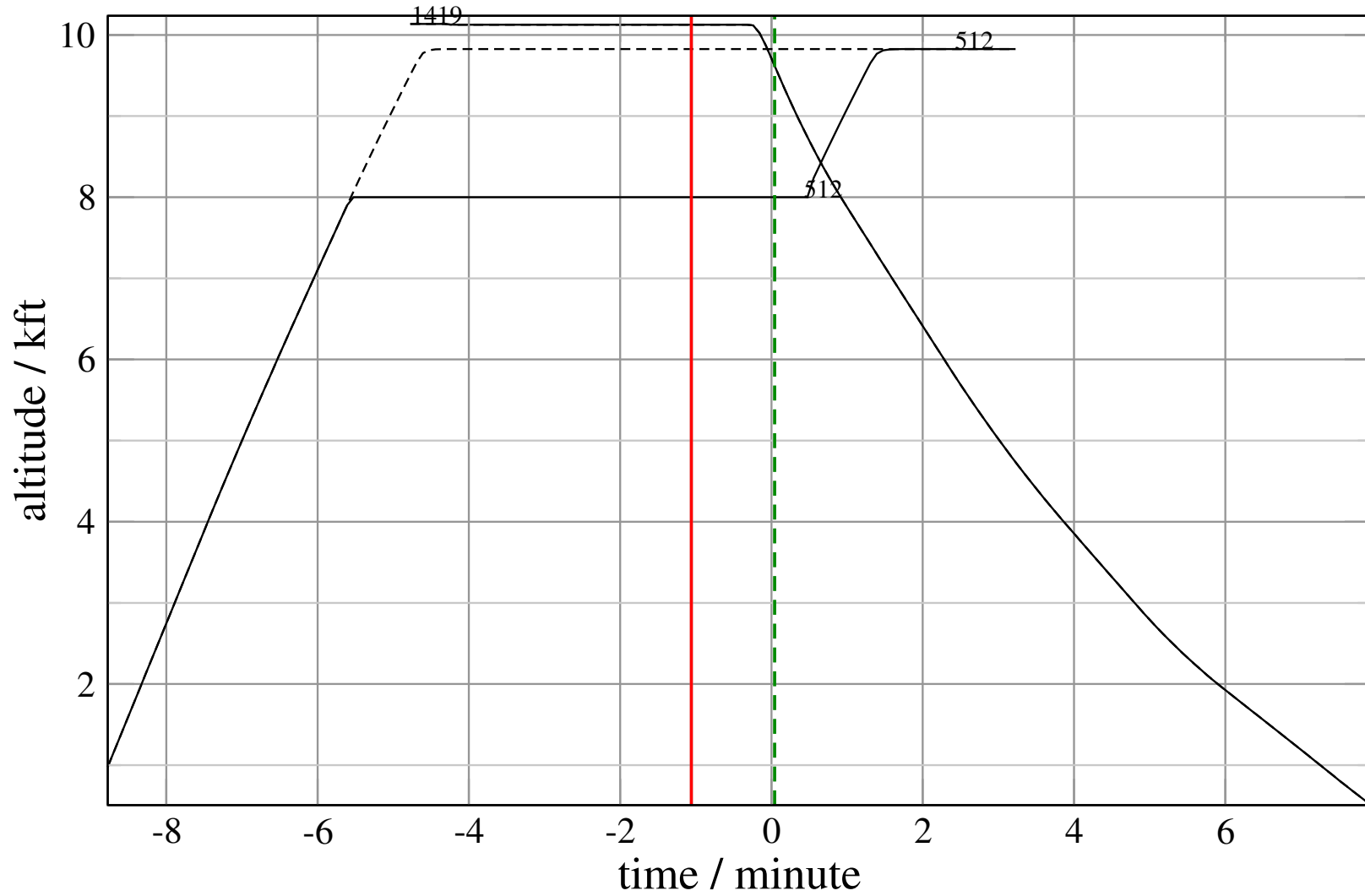
# Maneuver Planview

+ D512D-A1419E 0.152V->1.103H: D512D temp alt 8.0 kft, 6.0 Min (+0 s) 1419-512-17



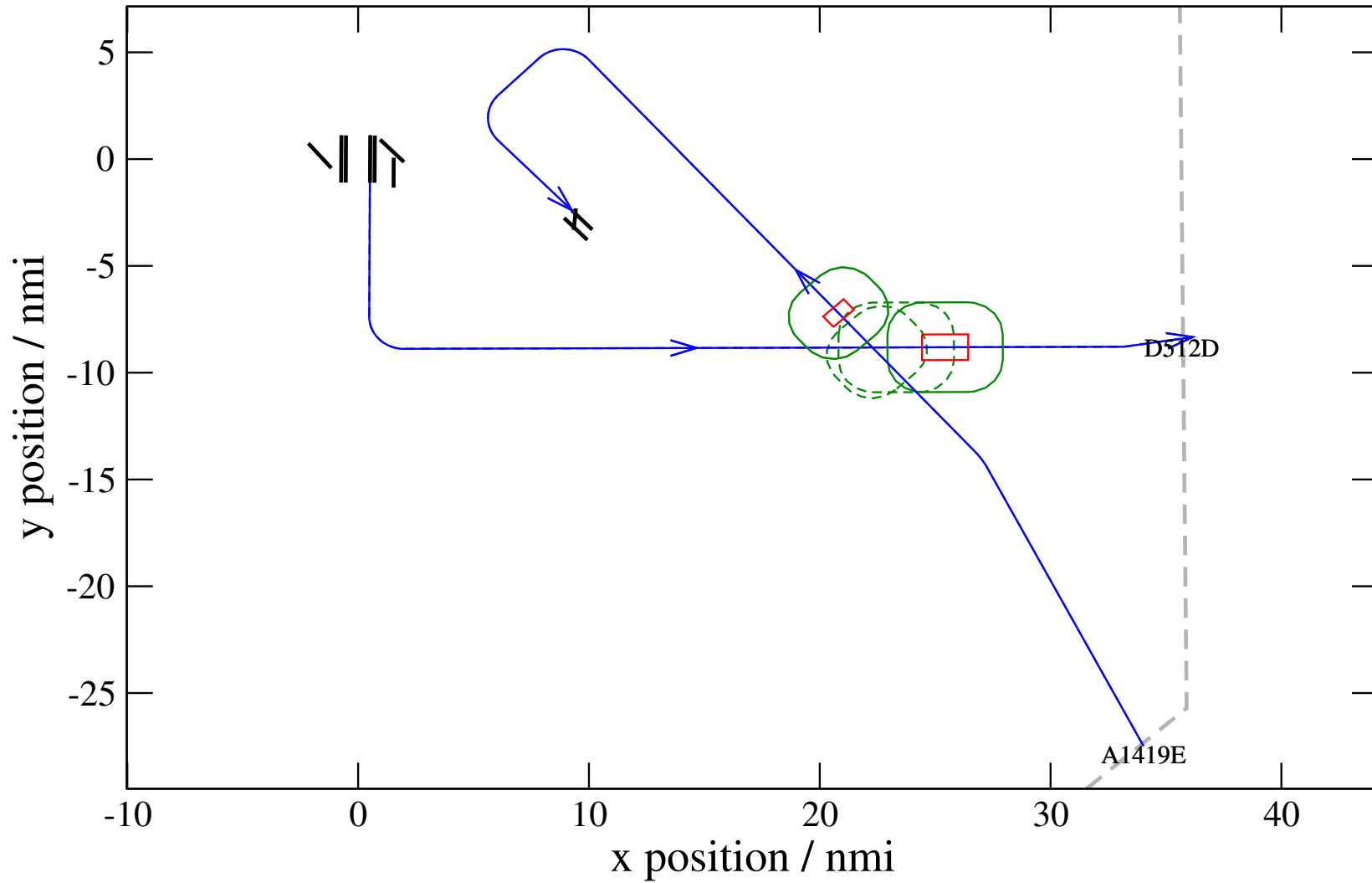
# Maneuver Altitude Profiles

+ D512D-A1419E 0.152V->1.103H: D512D temp alt 8.0 kft, 6.0 Min (+0 s) 1419-512-17



# Maneuver Planview

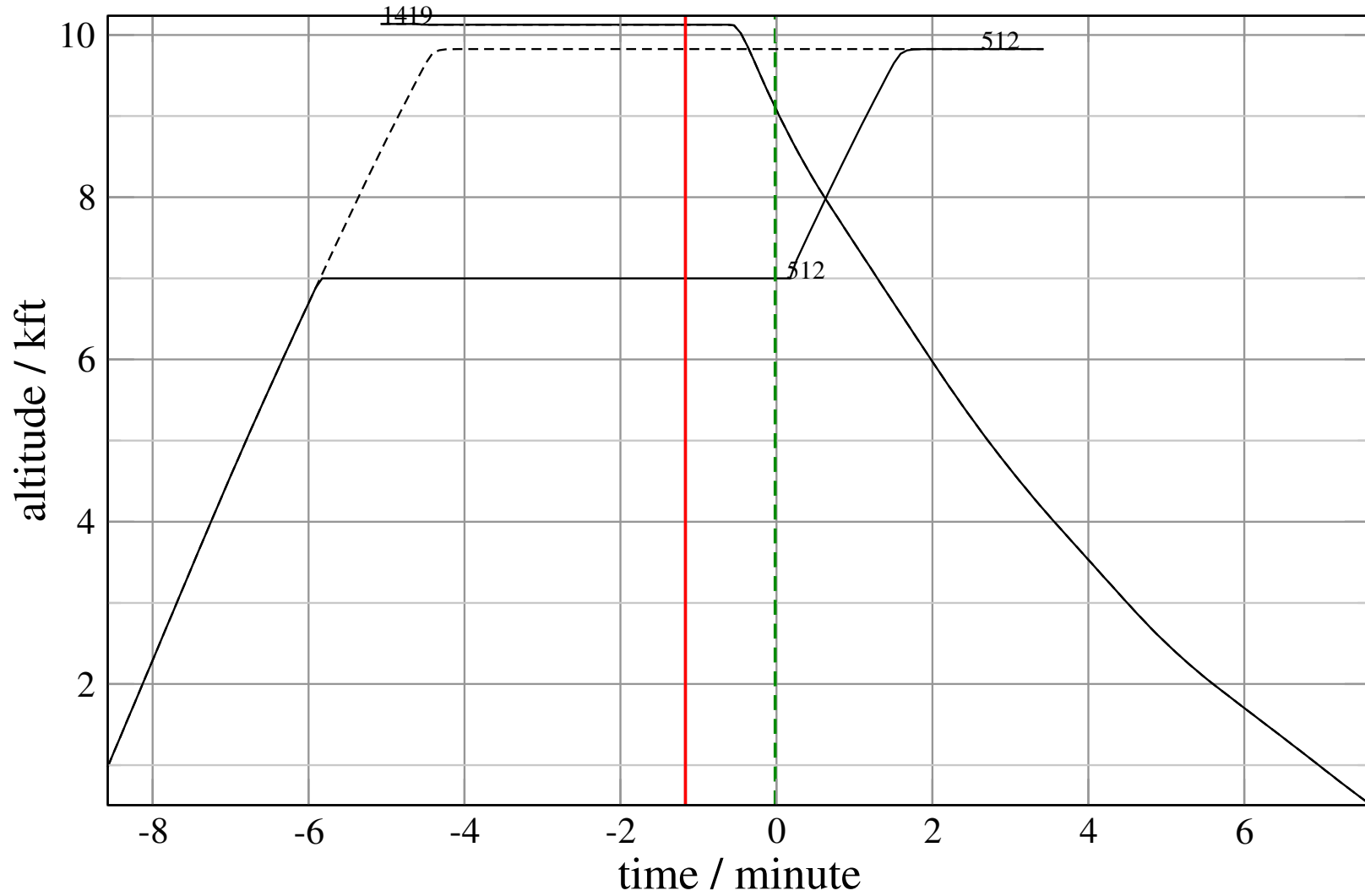
+ D512D-A1419E 0.000H->1.212V: D512D temp alt 7.0 kft, 6.0 Min (+0 s) 1419-512-18





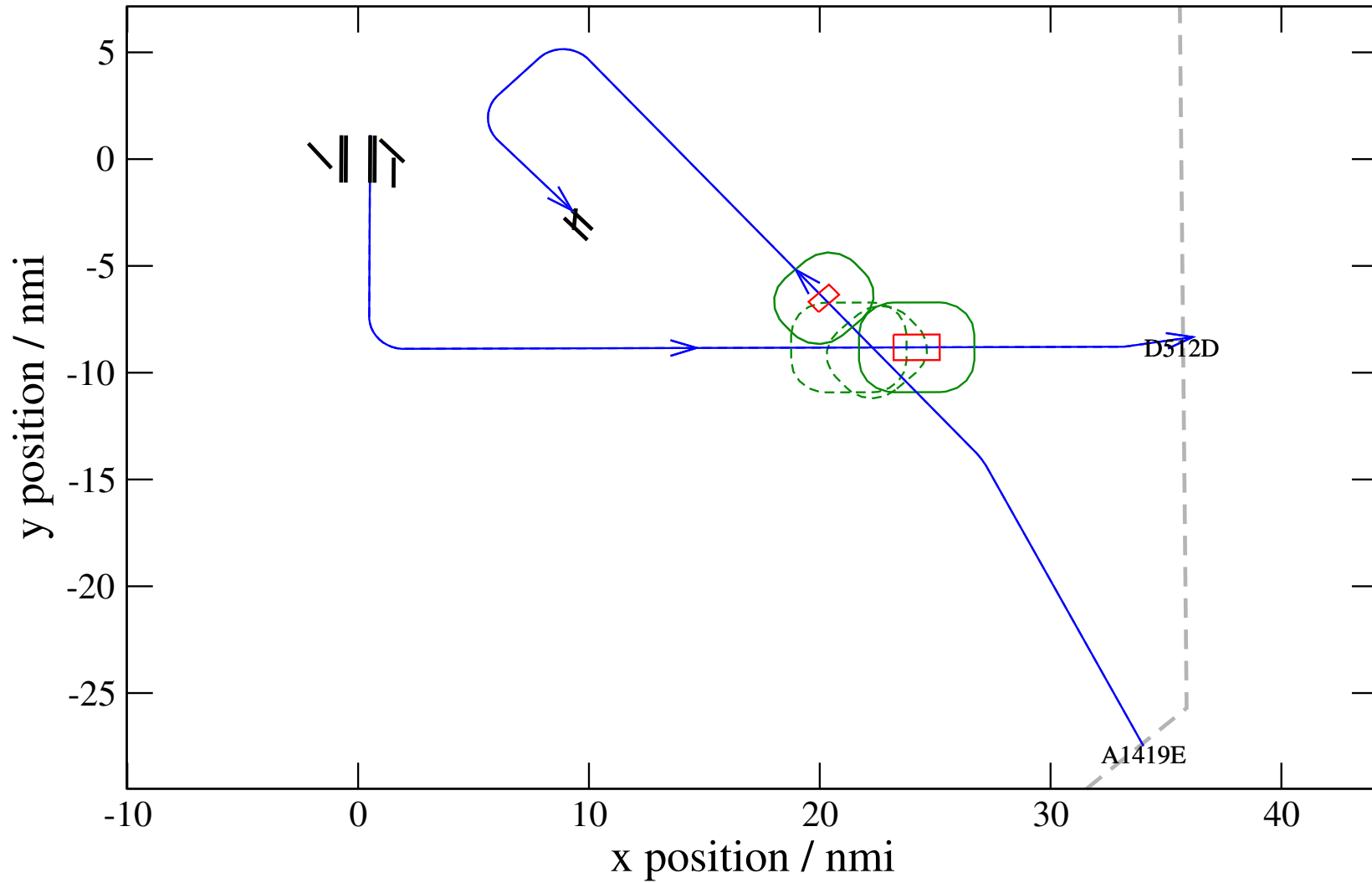
# Maneuver Altitude Profiles

+ D512D-A1419E 0.000H->1.212V: D512D temp alt 7.0 kft, 6.0 Min (+0 s) 1419-512-18



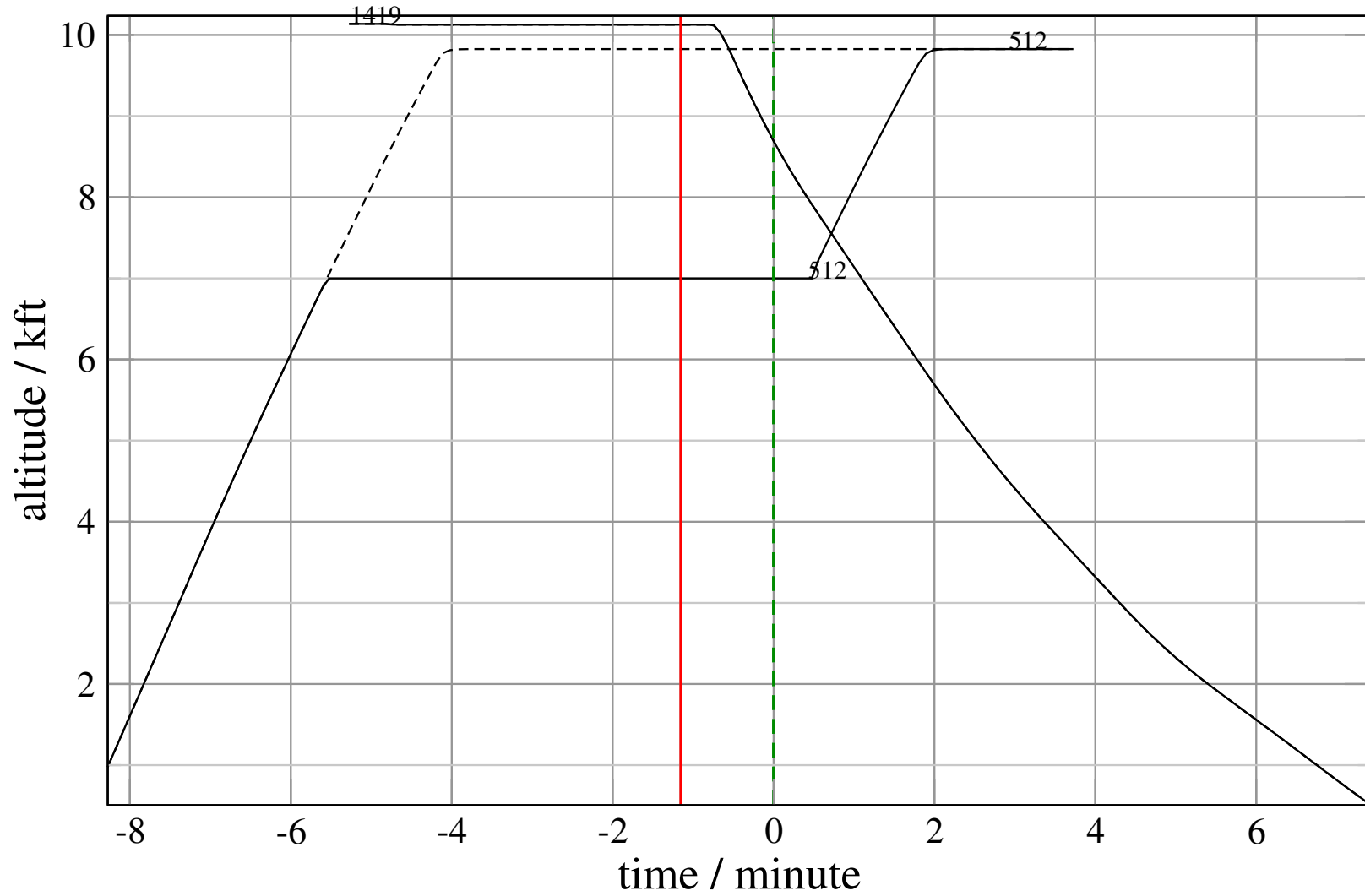
# Maneuver Planview

+ D512D-A1419E 0.000H->1.167H: D512D temp alt 7.0 kft, 6.0 Min (+0 s) 1419-512-19



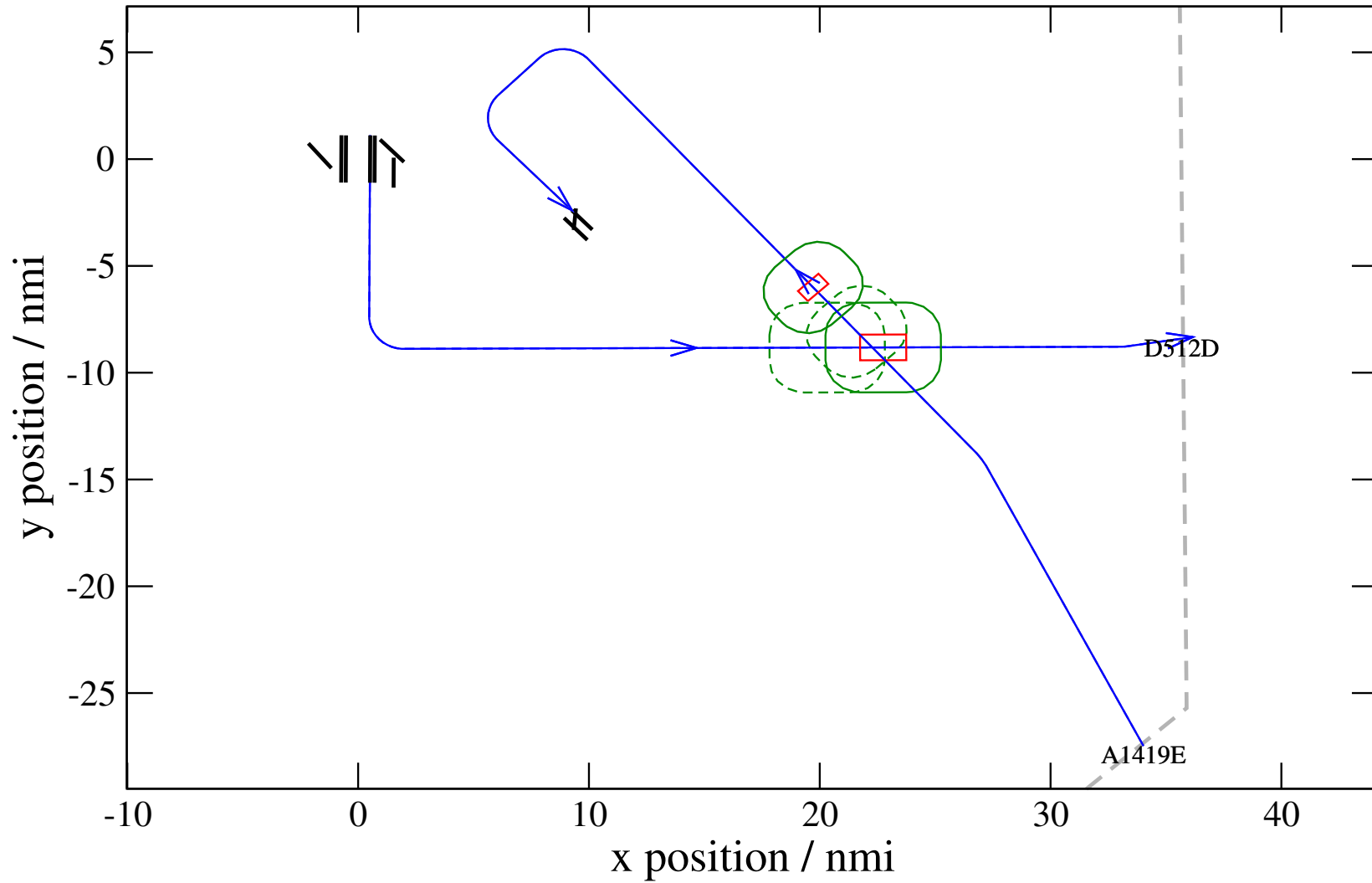
# Maneuver Altitude Profiles

+ D512D-A1419E 0.000H->1.167H: D512D temp alt 7.0 kft, 6.0 Min (+0 s) 1419-512-19



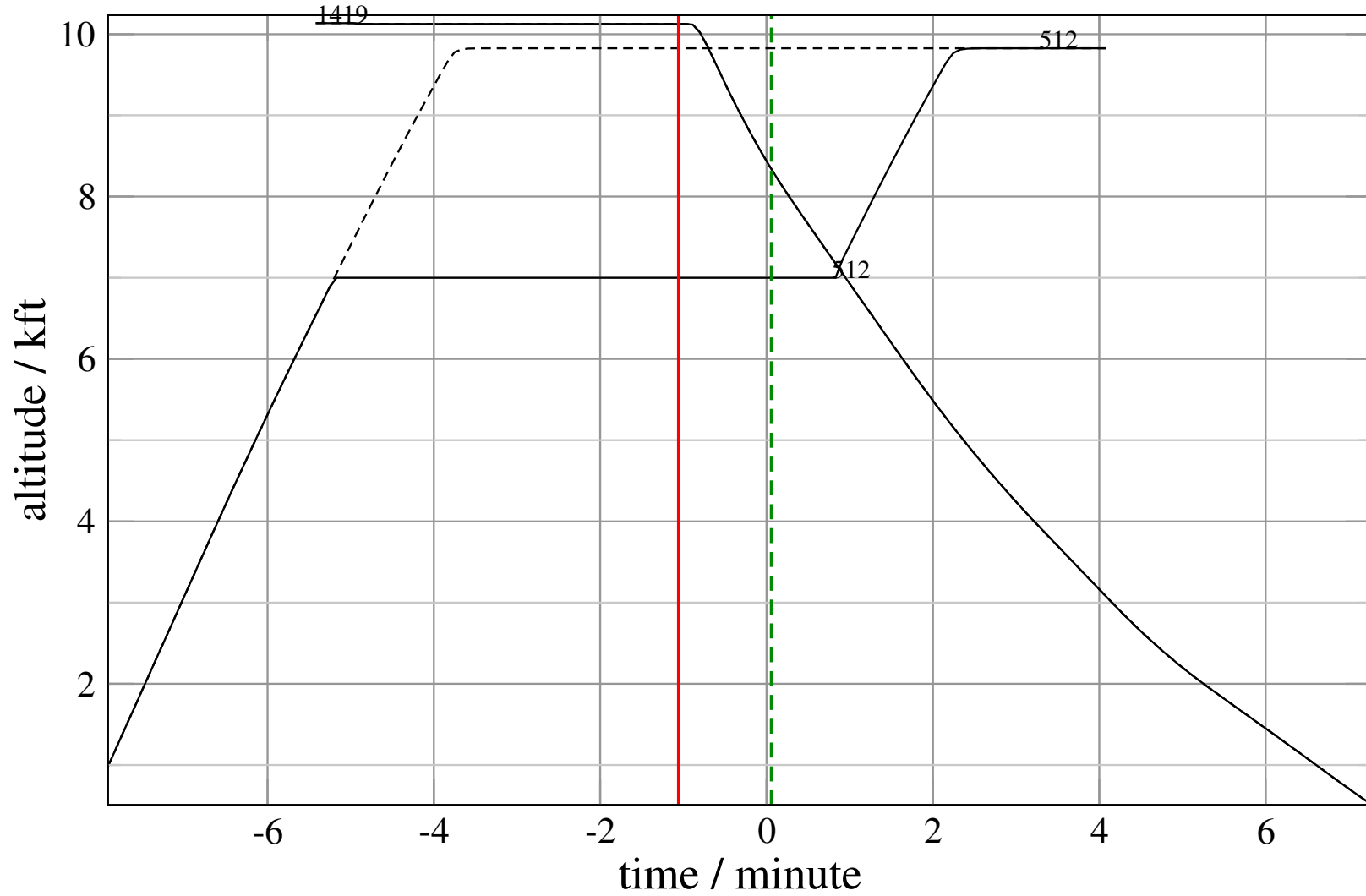
# Maneuver Planview

+ D512D-A1419E 0.000H->1.122V: D512D temp alt 7.0 kft, 6.0 Min (+0 s) 1419-512-20



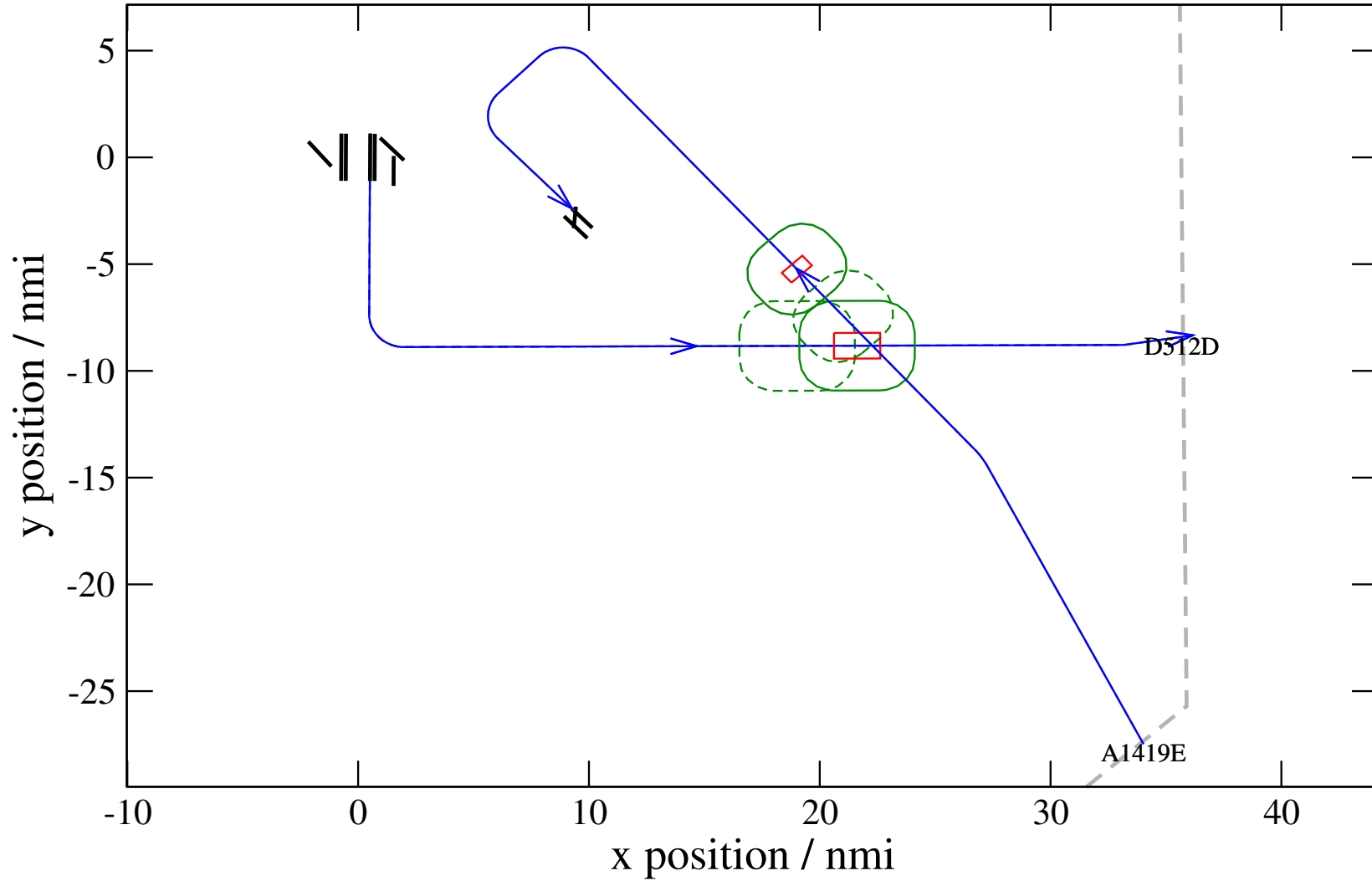
# Maneuver Altitude Profiles

+ D512D-A1419E 0.000H->1.122V: D512D temp alt 7.0 kft, 6.0 Min (+0 s) 1419-512-20



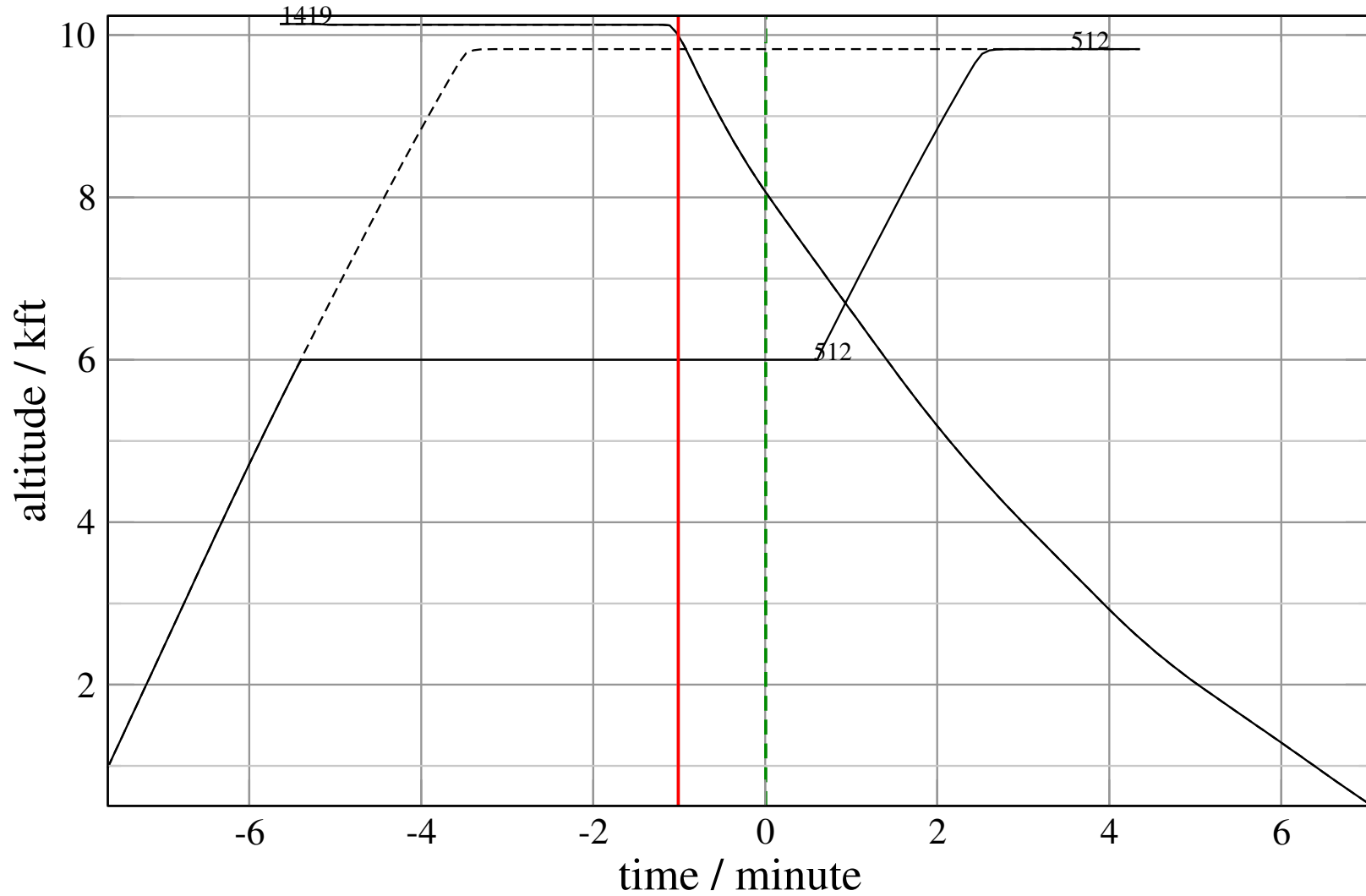
# Maneuver Planview

+ D512D-A1419E 0.275V->1.388V: D512D temp alt 6.0 kft, 6.0 Min (+0 s) 1419-512-21



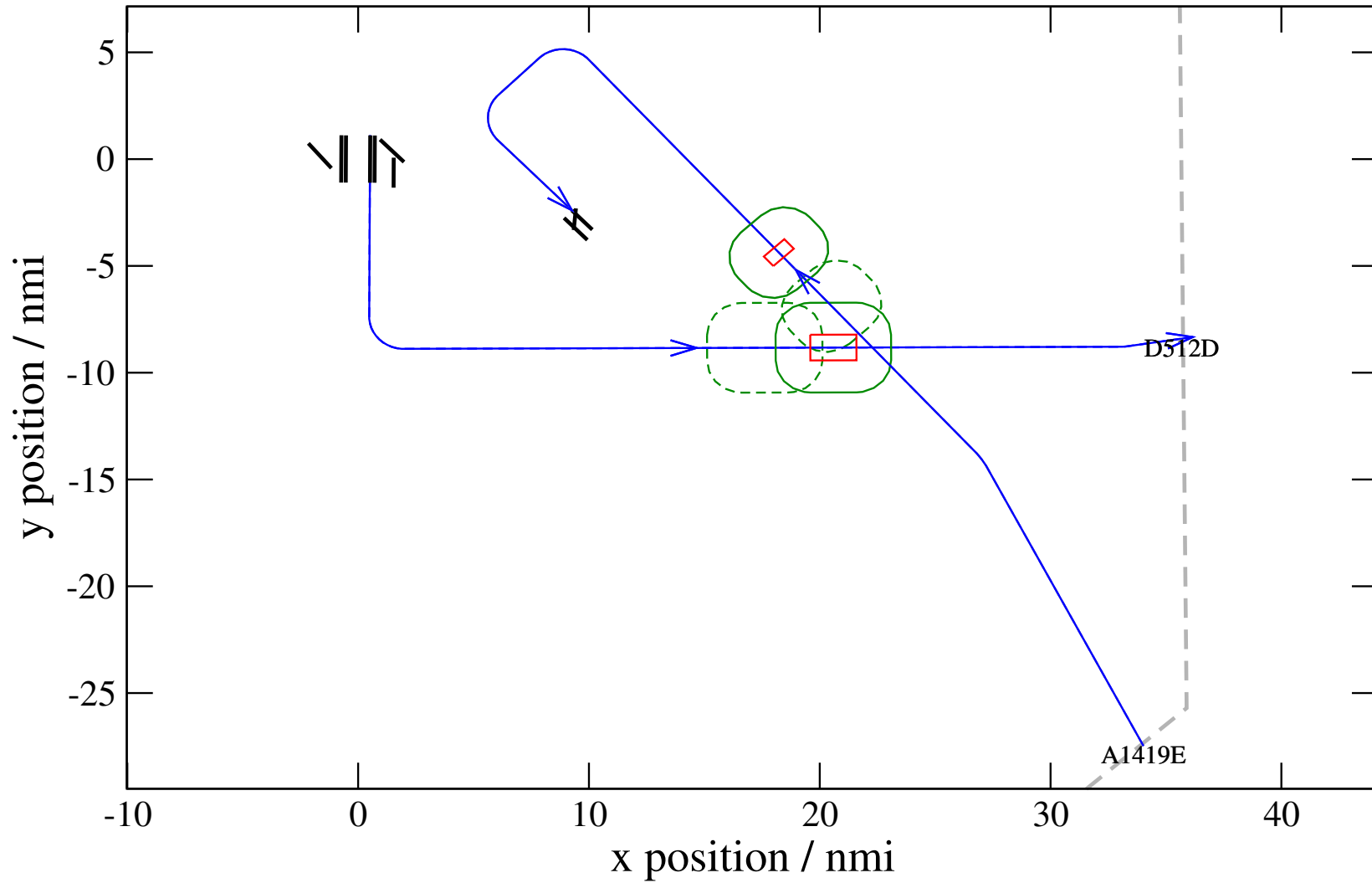
# Maneuver Altitude Profiles

+ D512D-A1419E 0.275V->1.388V: D512D temp alt 6.0 kft, 6.0 Min (+0 s) 1419-512-21



# Maneuver Planview

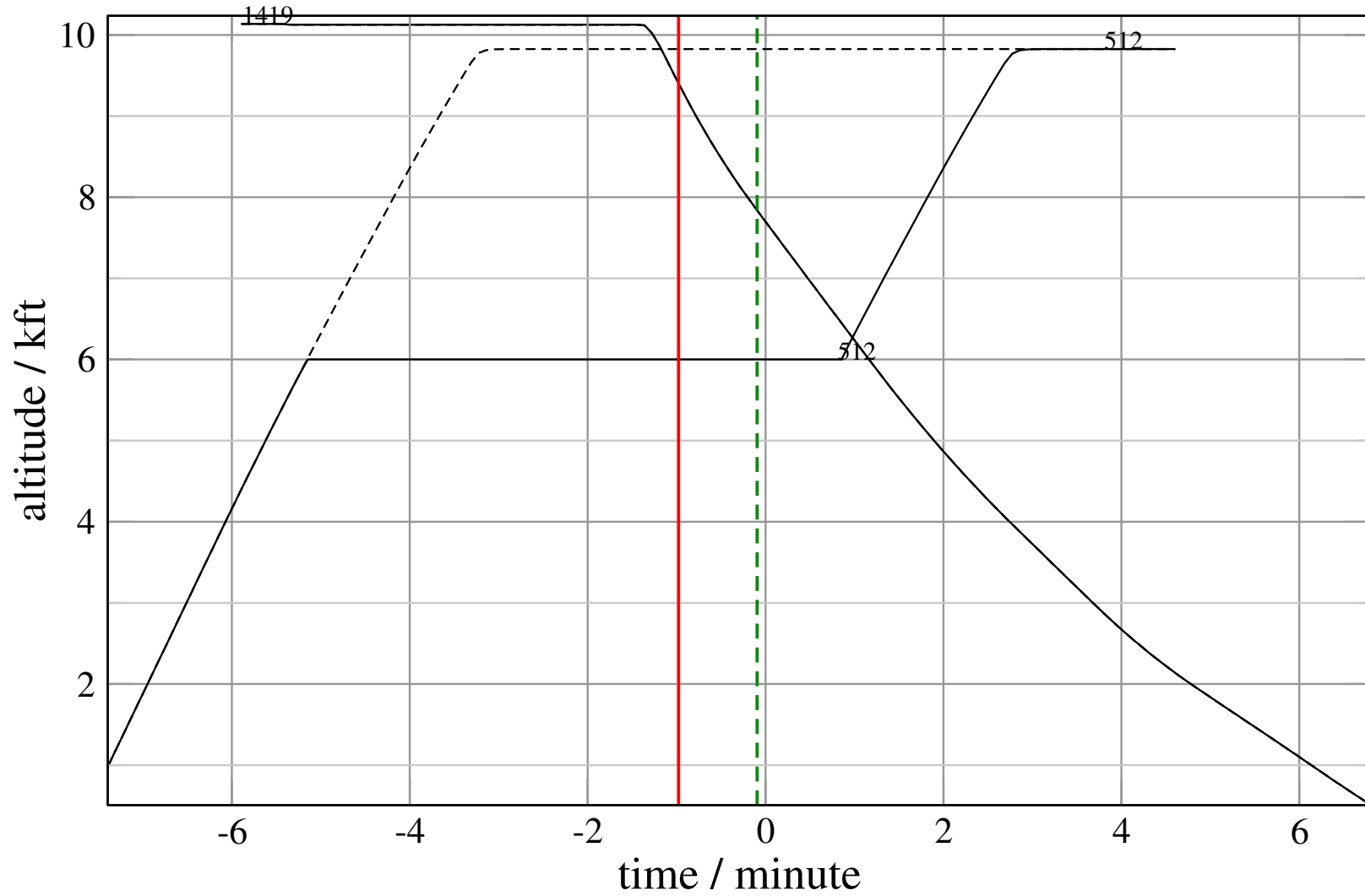
+ D512D-A1419E 0.605H->1.402V: D512D temp alt 6.0 kft, 6.0 Min (+0 s) 1419-512-22





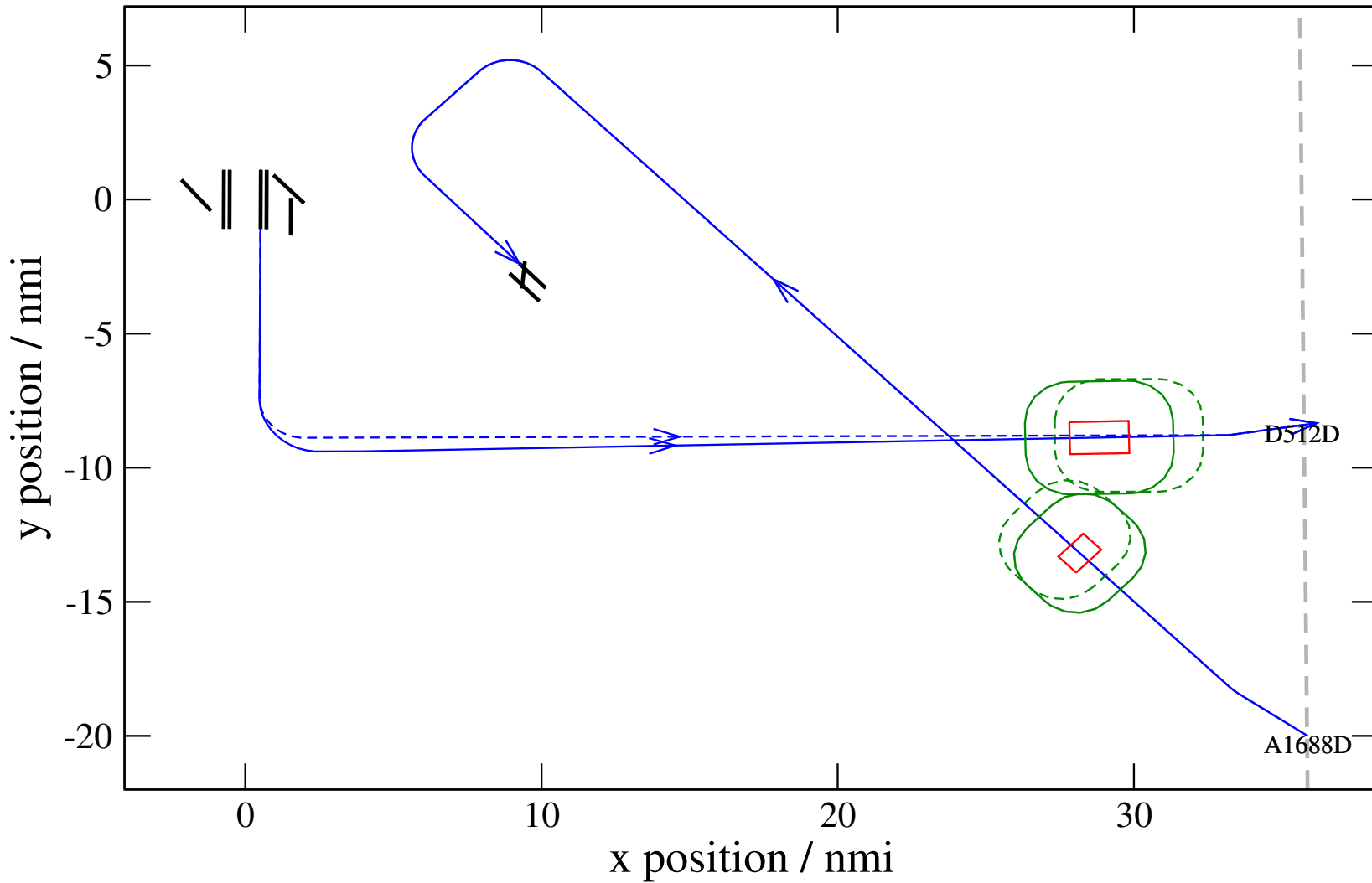
# Maneuver Altitude Profiles

+ D512D-A1419E 0.605H->1.402V: D512D temp alt 6.0 kft, 6.0 Min (+0 s) 1419-512-22



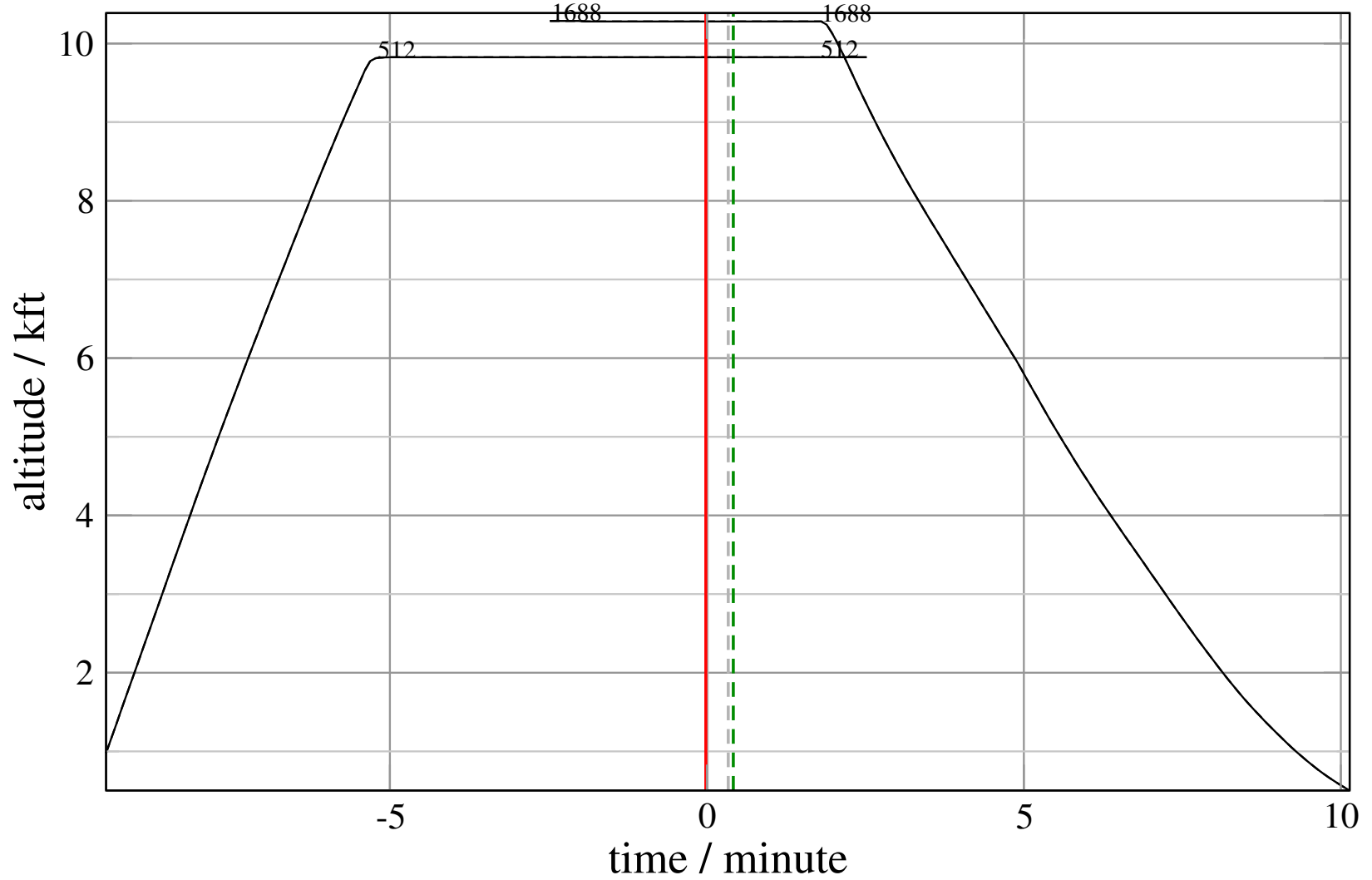
# Maneuver Planview

+ D512D-A1688D 0.922H->1.000H(div): D512D reroute2 0 nm, -60 deg, 4 nm (+4 s) 1688-512-11



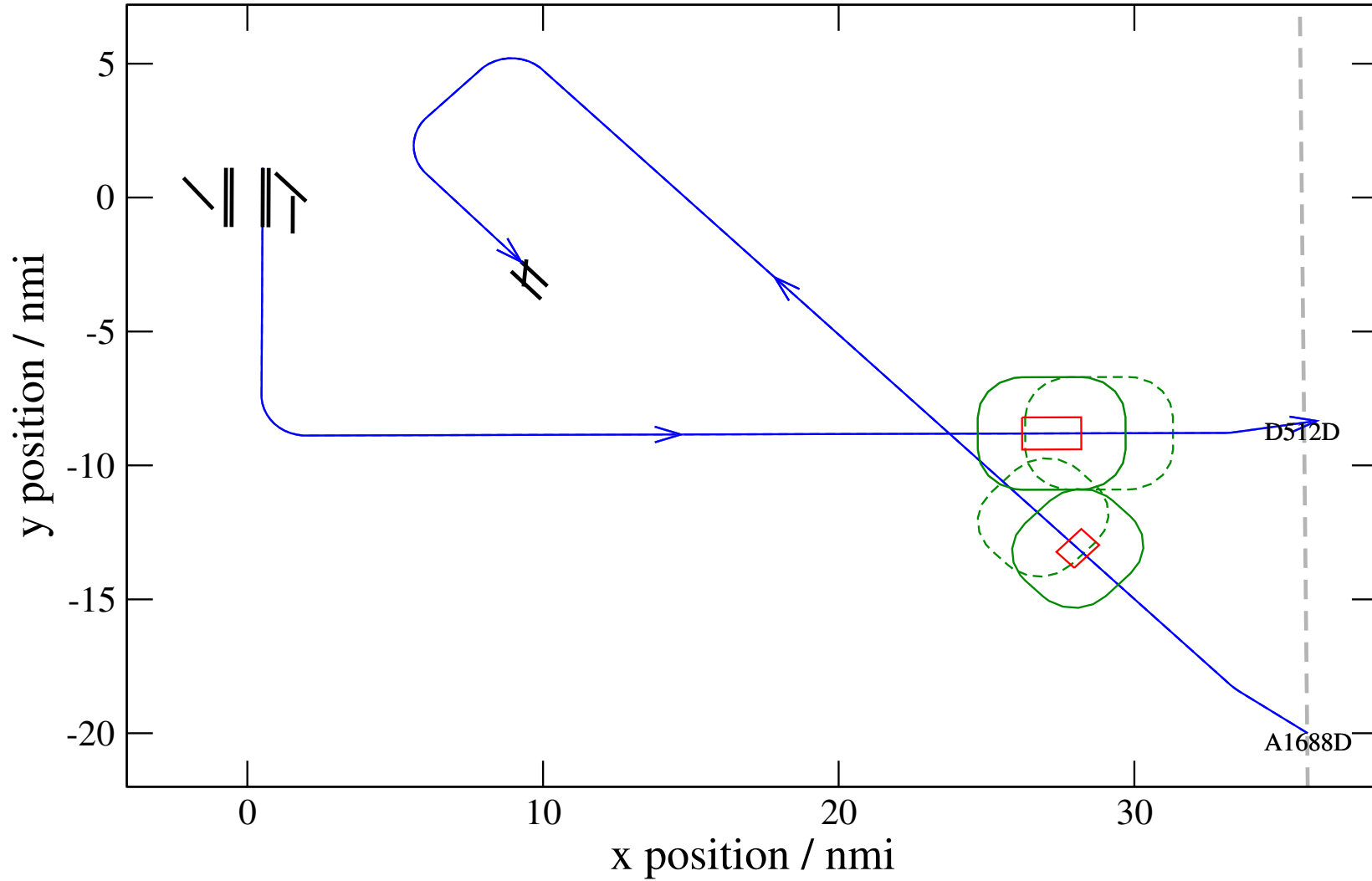
# Maneuver Altitude Profiles

+ D512D-A1688D 0.922H->1.000H(div): D512D reroute2 0 nm, -60 deg, 4 nm (+4 s) 1688-512-11



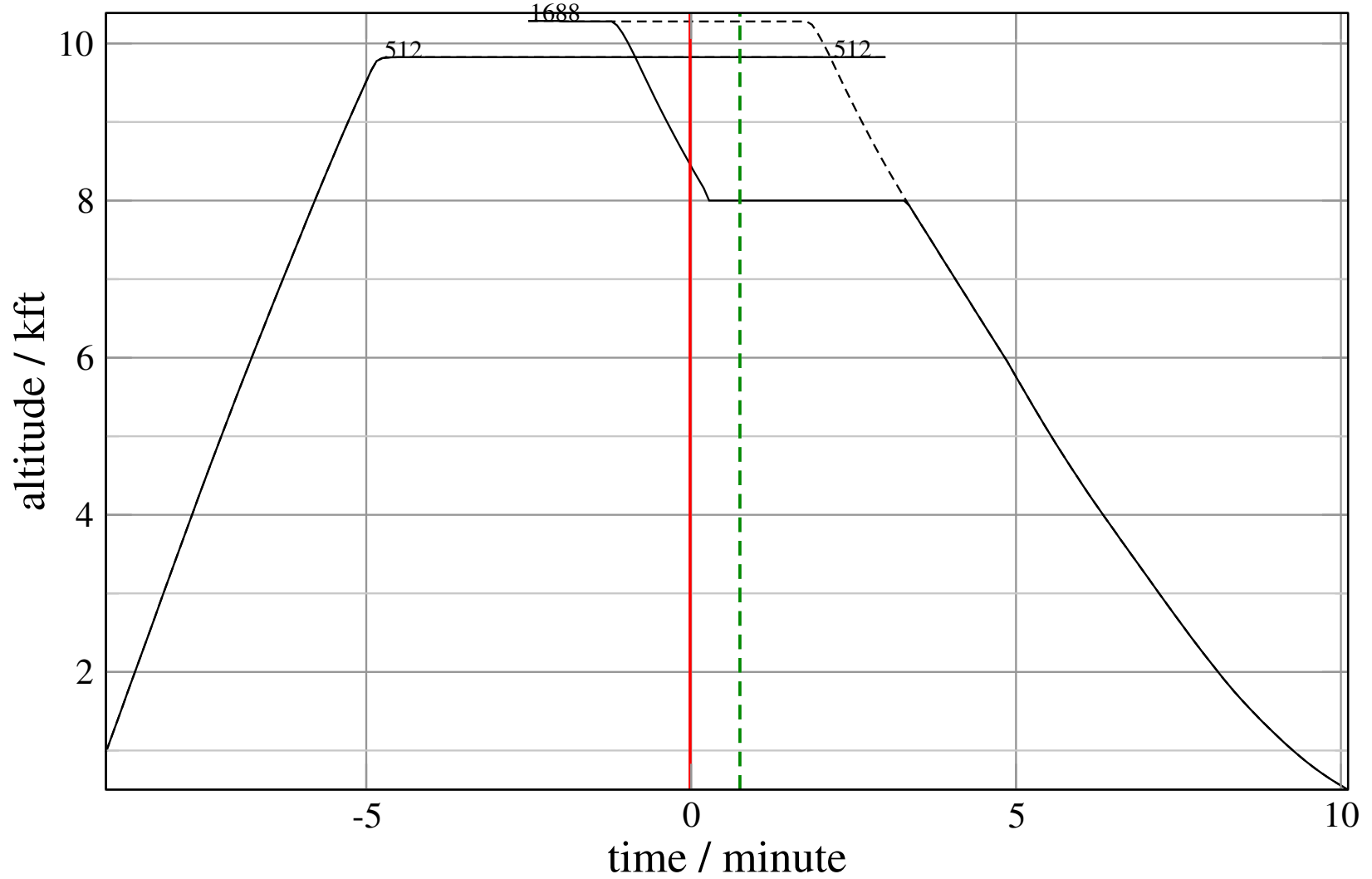
# Maneuver Planview

+ A1688D-D512D 0.660H->1.140H: A1688D temp alt 8.0 kft, 3.0 Min (+0 s) 1688-512-12



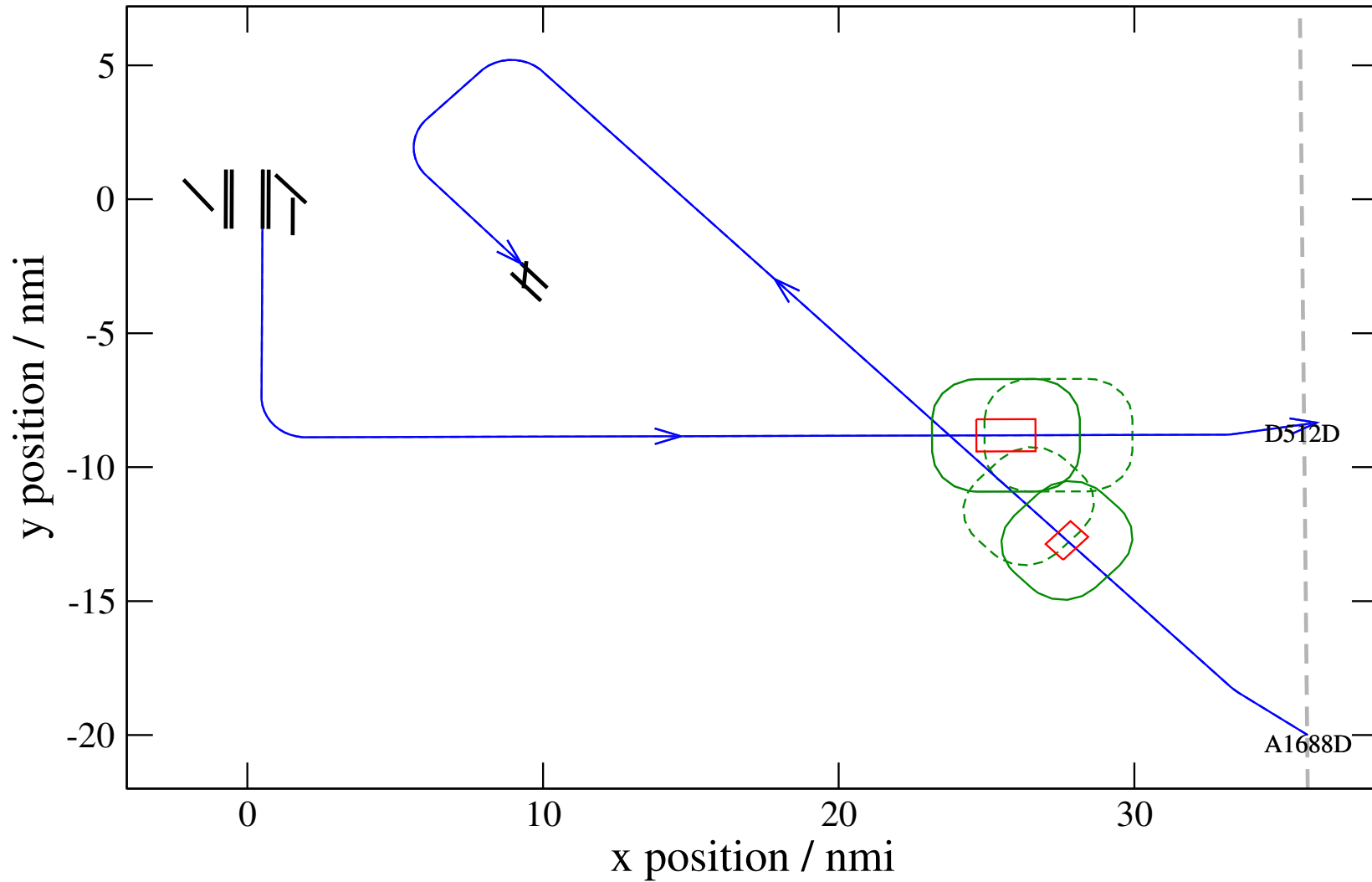
# Maneuver Altitude Profiles

+ A1688D-D512D 0.660H->1.140H: A1688D temp alt 8.0 kft, 3.0 Min (+0 s) 1688-512-12



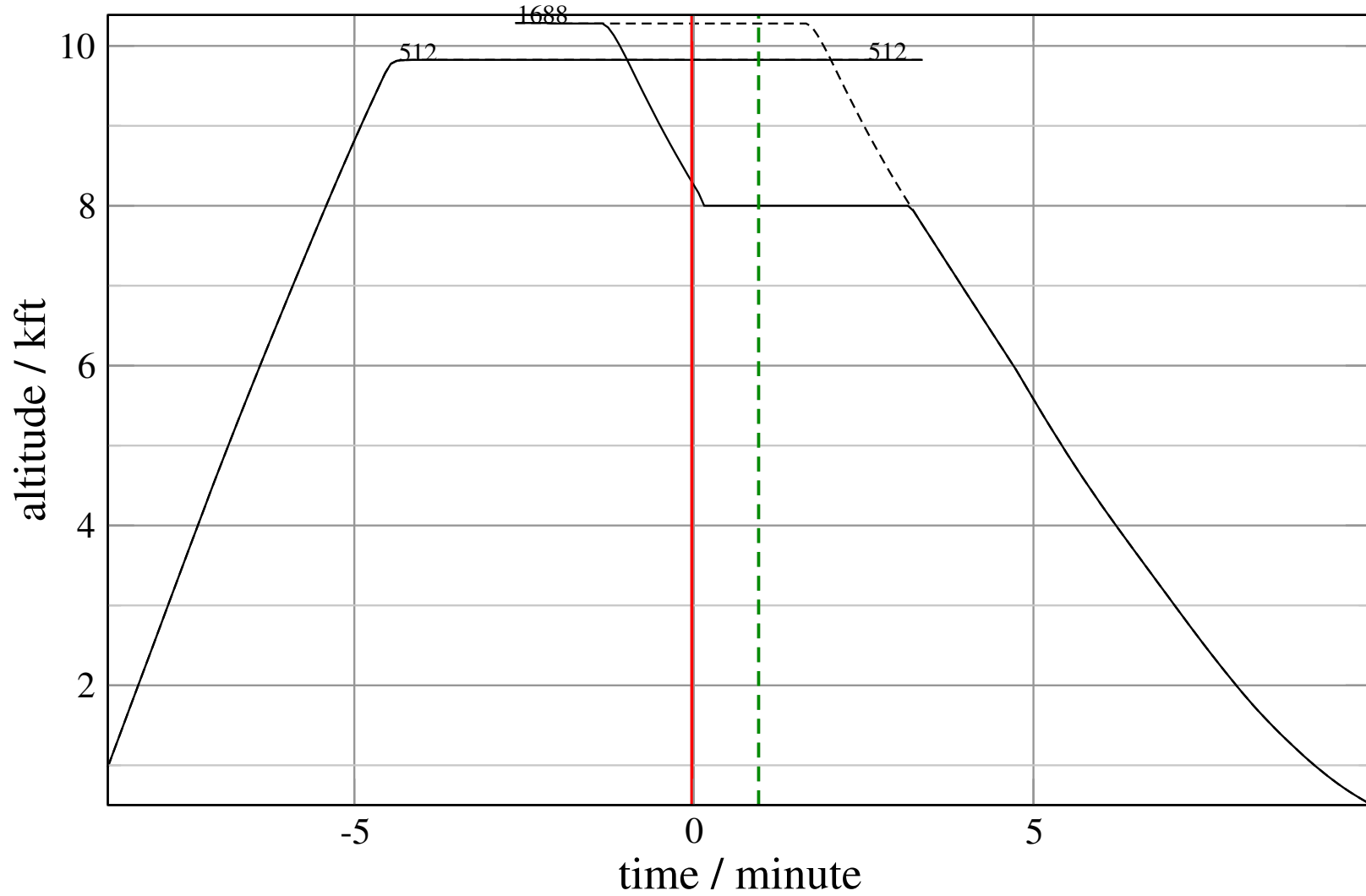
# Maneuver Planview

+ A1688D-D512D 0.454V->1.225V: A1688D temp alt 8.0 kft, 3.0 Min (+0 s) 1688-512-13



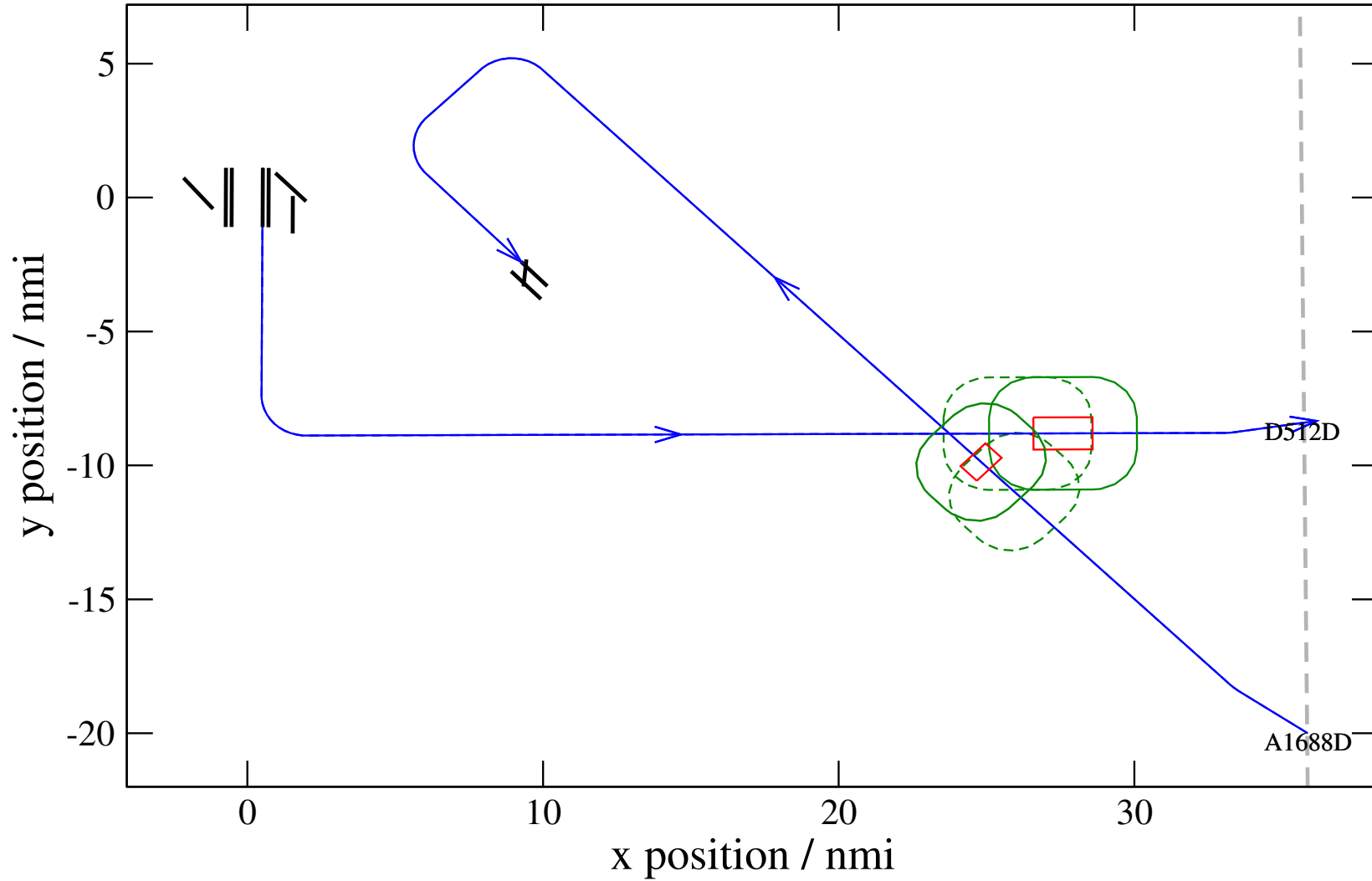
# Maneuver Altitude Profiles

+ A1688D-D512D 0.454V->1.225V: A1688D temp alt 8.0 kft, 3.0 Min (+0 s) 1688-512-13



# Maneuver Planview

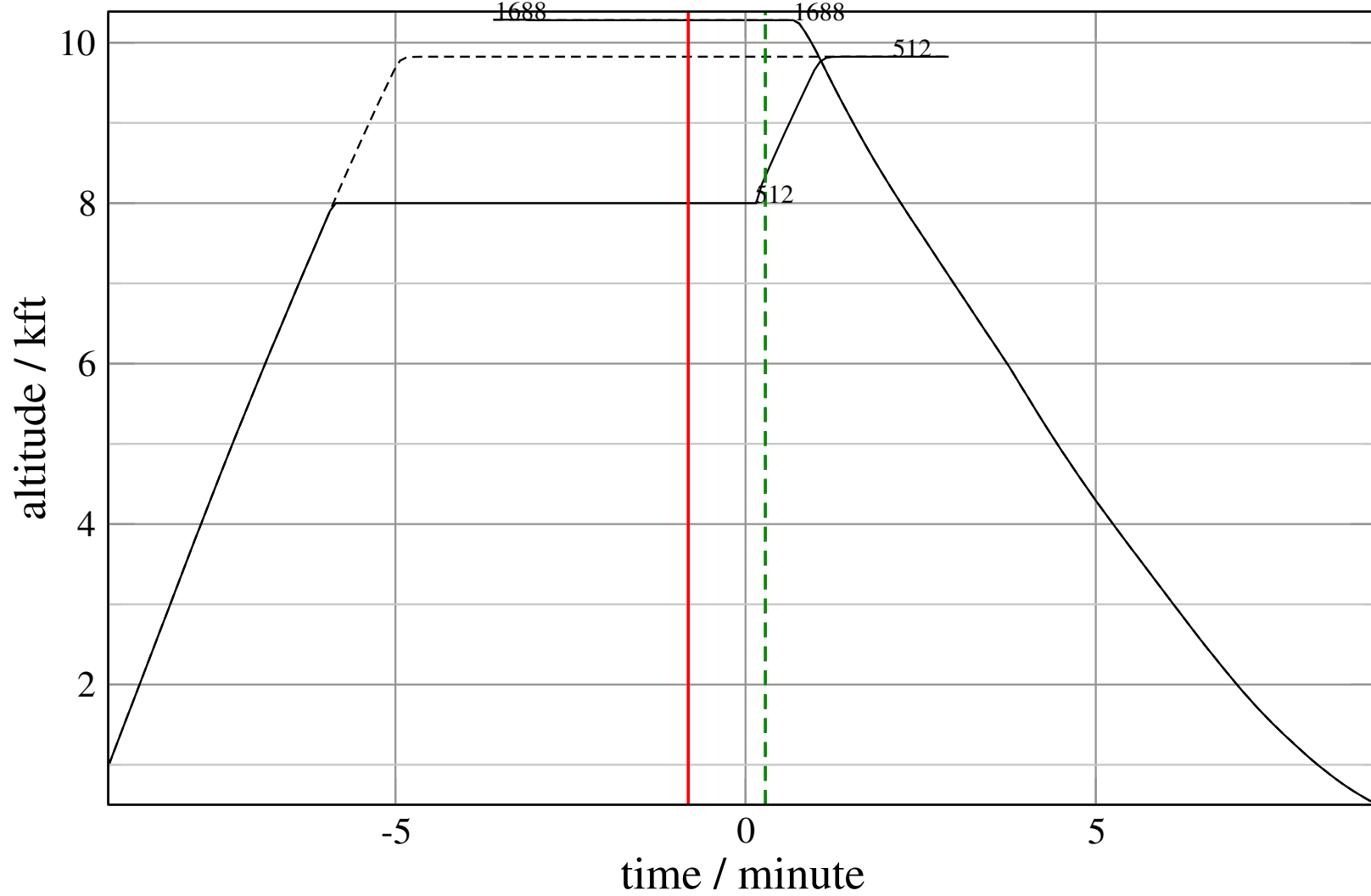
+ D512D-A1688D 0.454V->1.030H: D512D temp alt 8.0 kft, 6.0 Min (+0 s) 1688-512-14





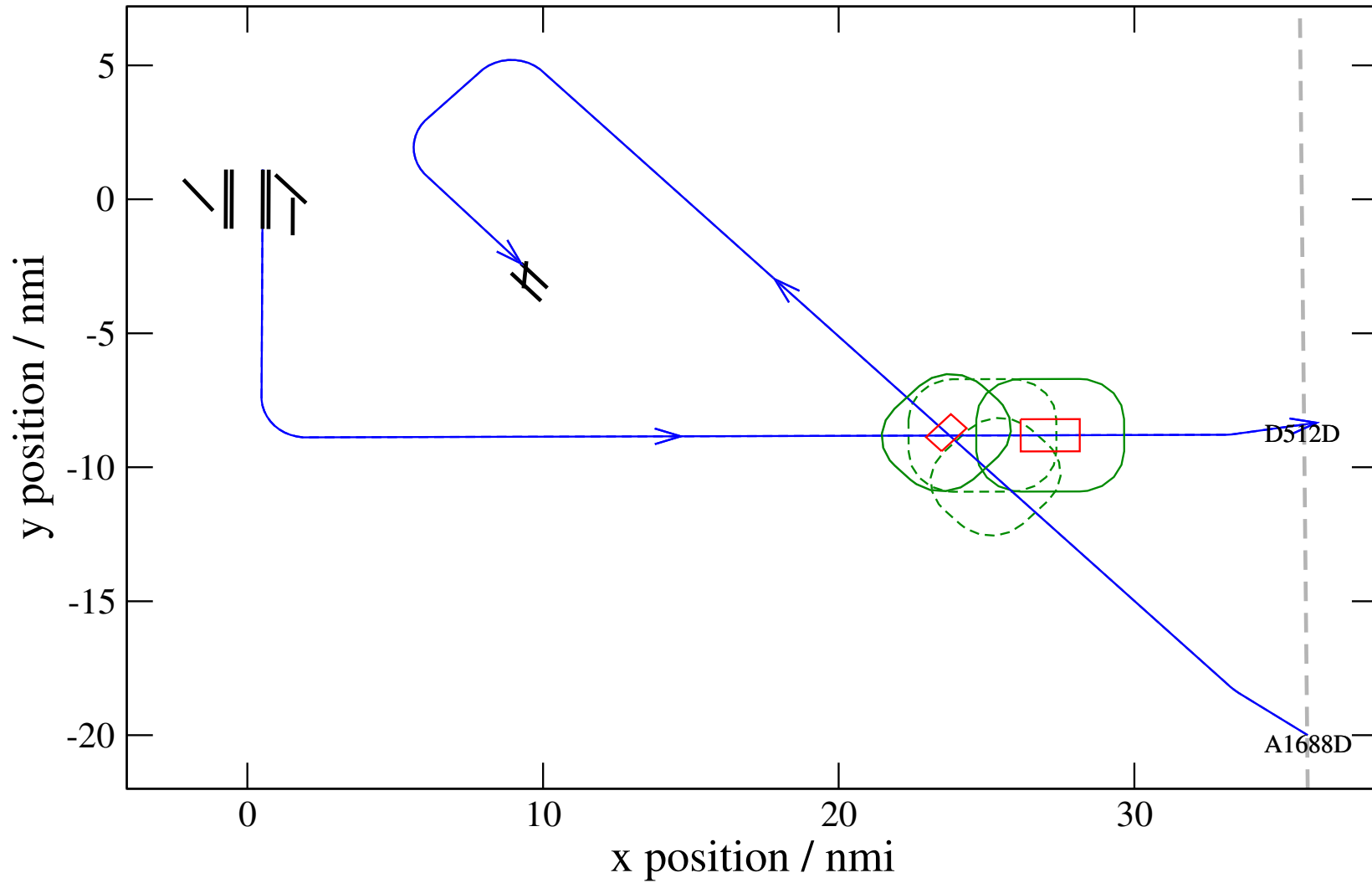
# Maneuver Altitude Profiles

+ D512D-A1688D 0.454V->1.030H: D512D temp alt 8.0 kft, 6.0 Min (+0 s) 1688-512-14



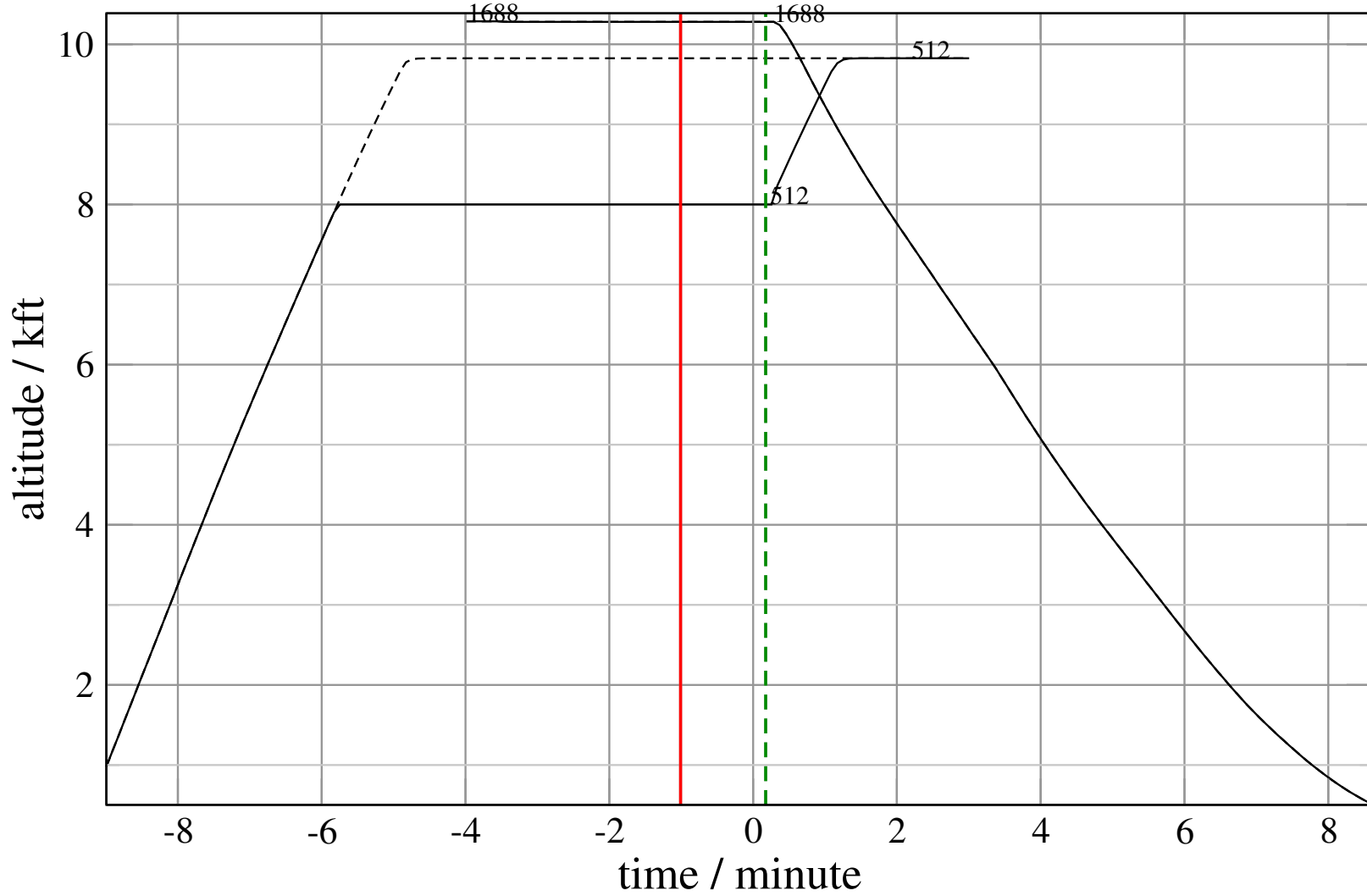
# Maneuver Planview

+ D512D-A1688D 0.454V->1.280V: D512D temp alt 8.0 kft, 6.0 Min (+0 s) 1688-512-15



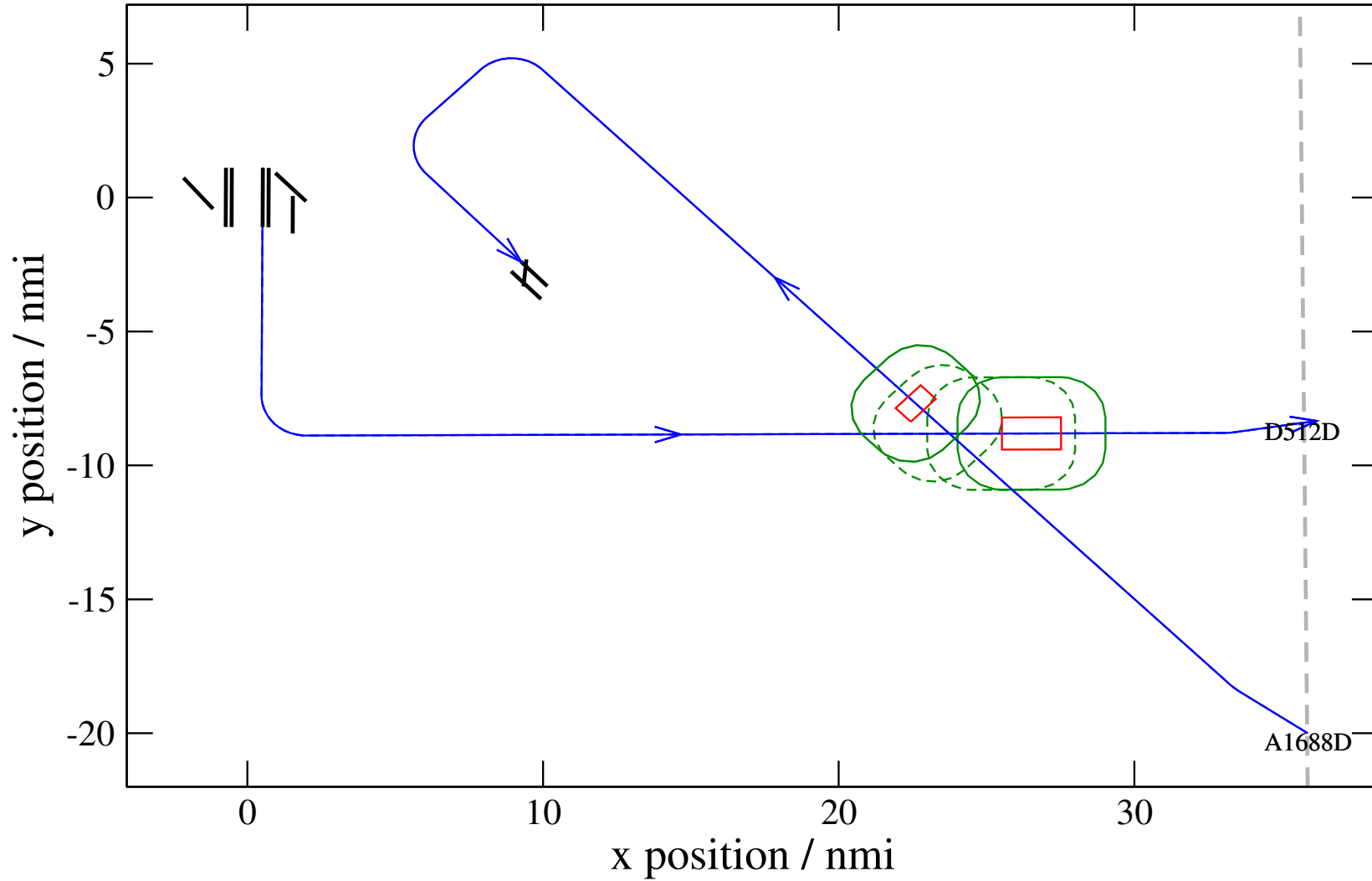
# Maneuver Altitude Profiles

+ D512D-A1688D 0.454V->1.280V: D512D temp alt 8.0 kft, 6.0 Min (+0 s) 1688-512-15



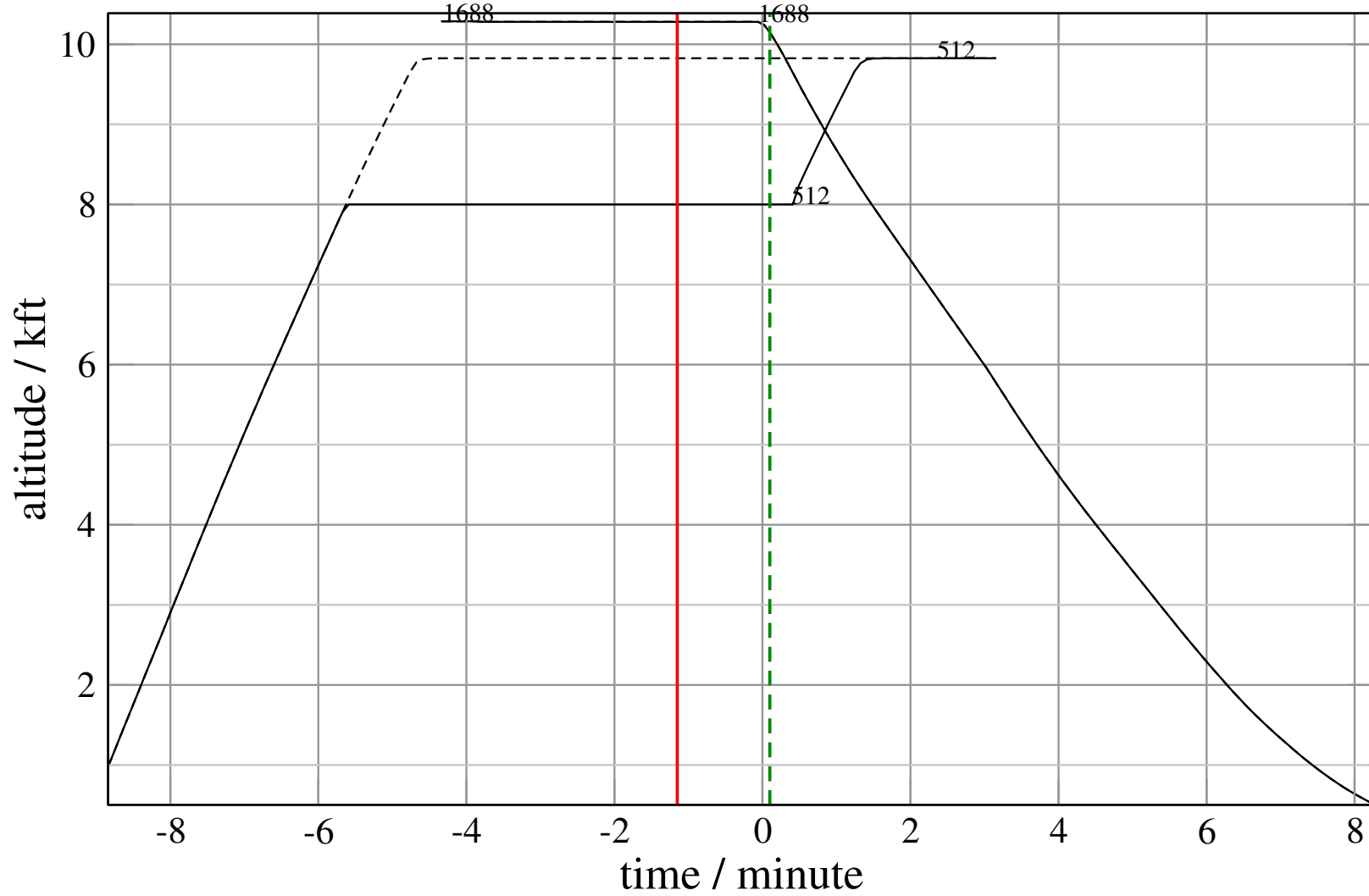
# Maneuver Planview

+ D512D-A1688D 0.372V->1.349H: D512D temp alt 8.0 kft, 6.0 Min (+0 s) 1688-512-16



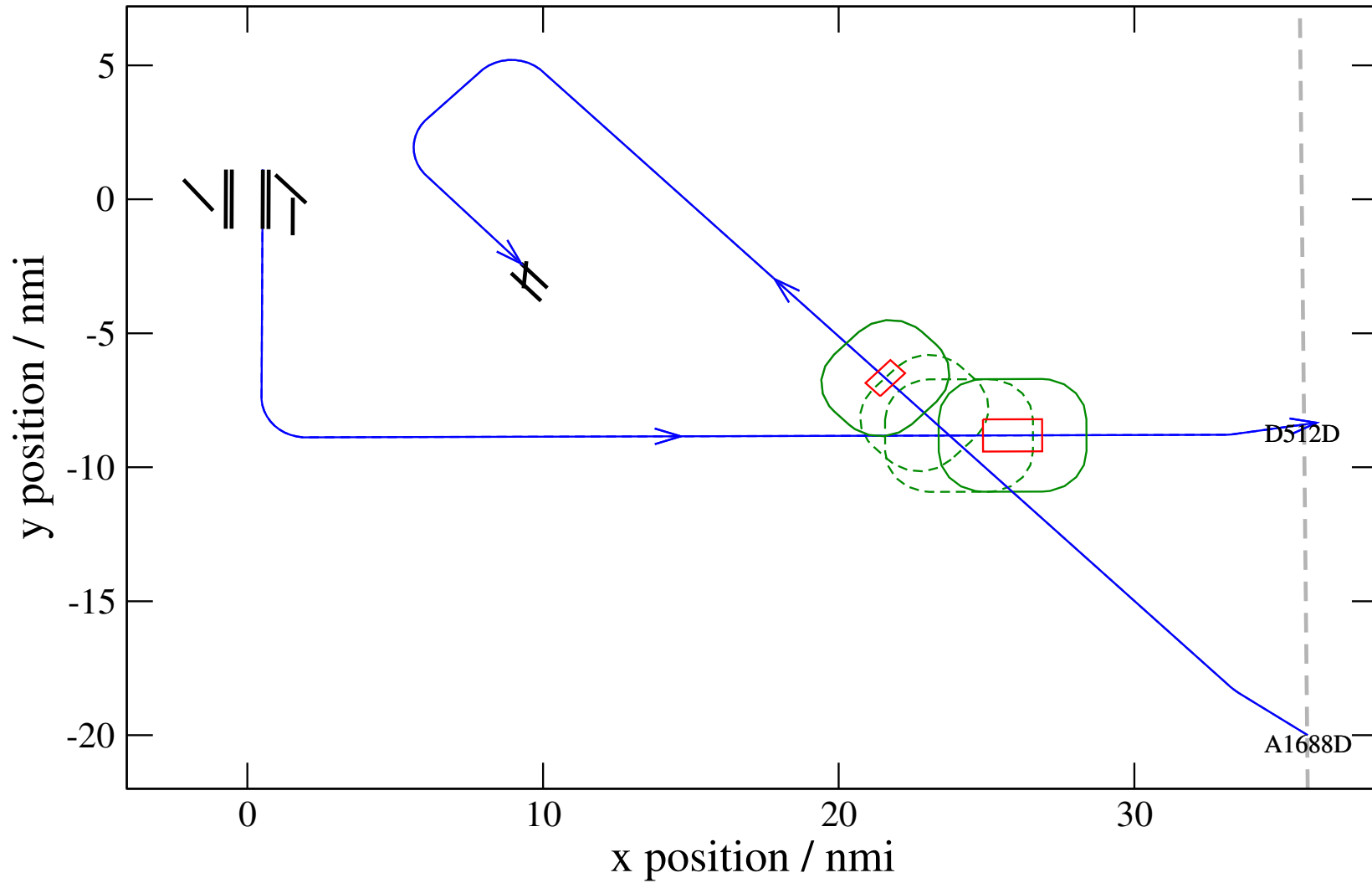
# Maneuver Altitude Profiles

+ D512D-A1688D 0.372V->1.349H: D512D temp alt 8.0 kft, 6.0 Min (+0 s) 1688-512-16



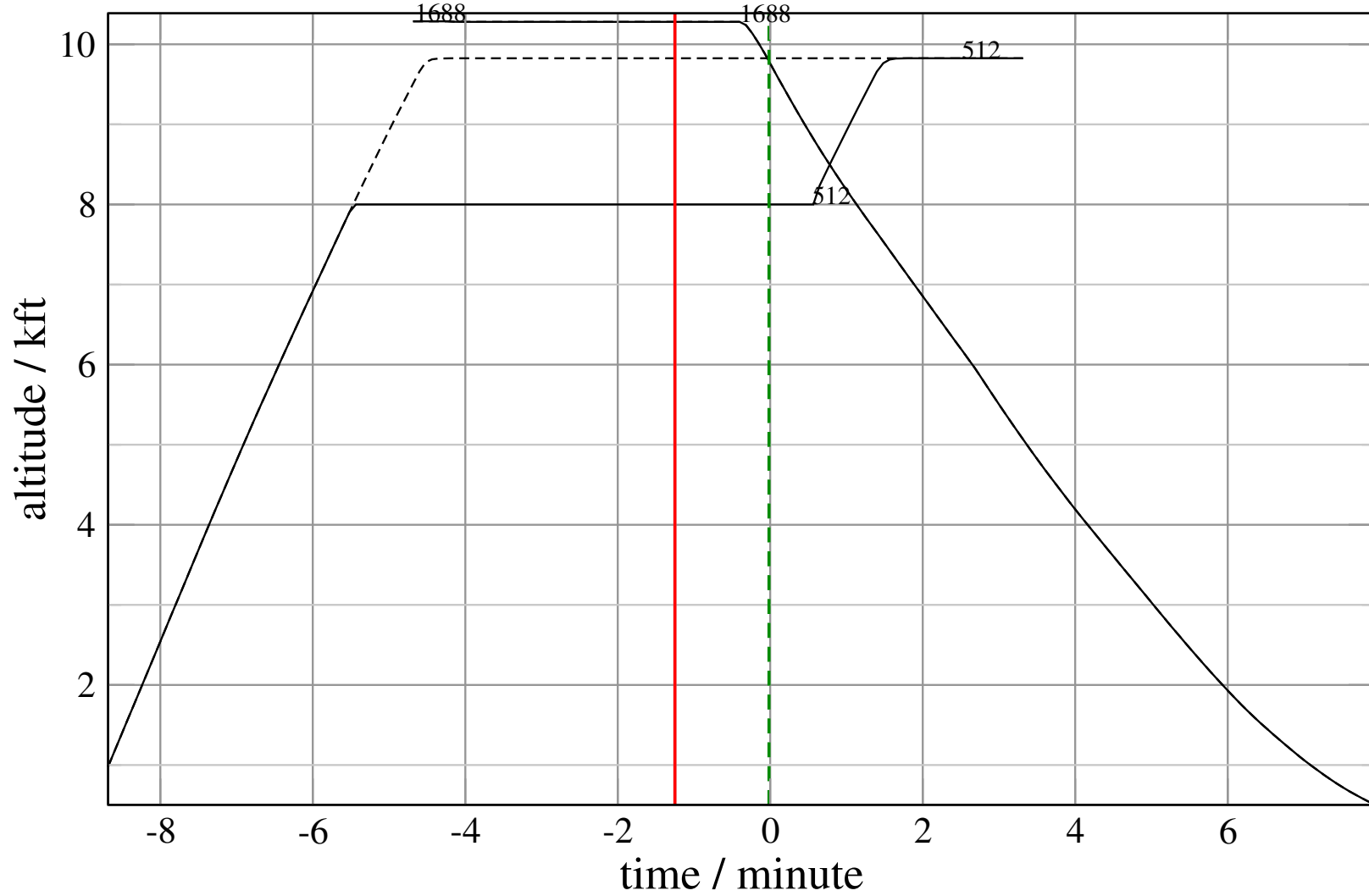
# Maneuver Planview

+ D512D-A1688D 0.232V->1.279V: D512D temp alt 8.0 kft, 6.0 Min (+0 s) 1688-512-17



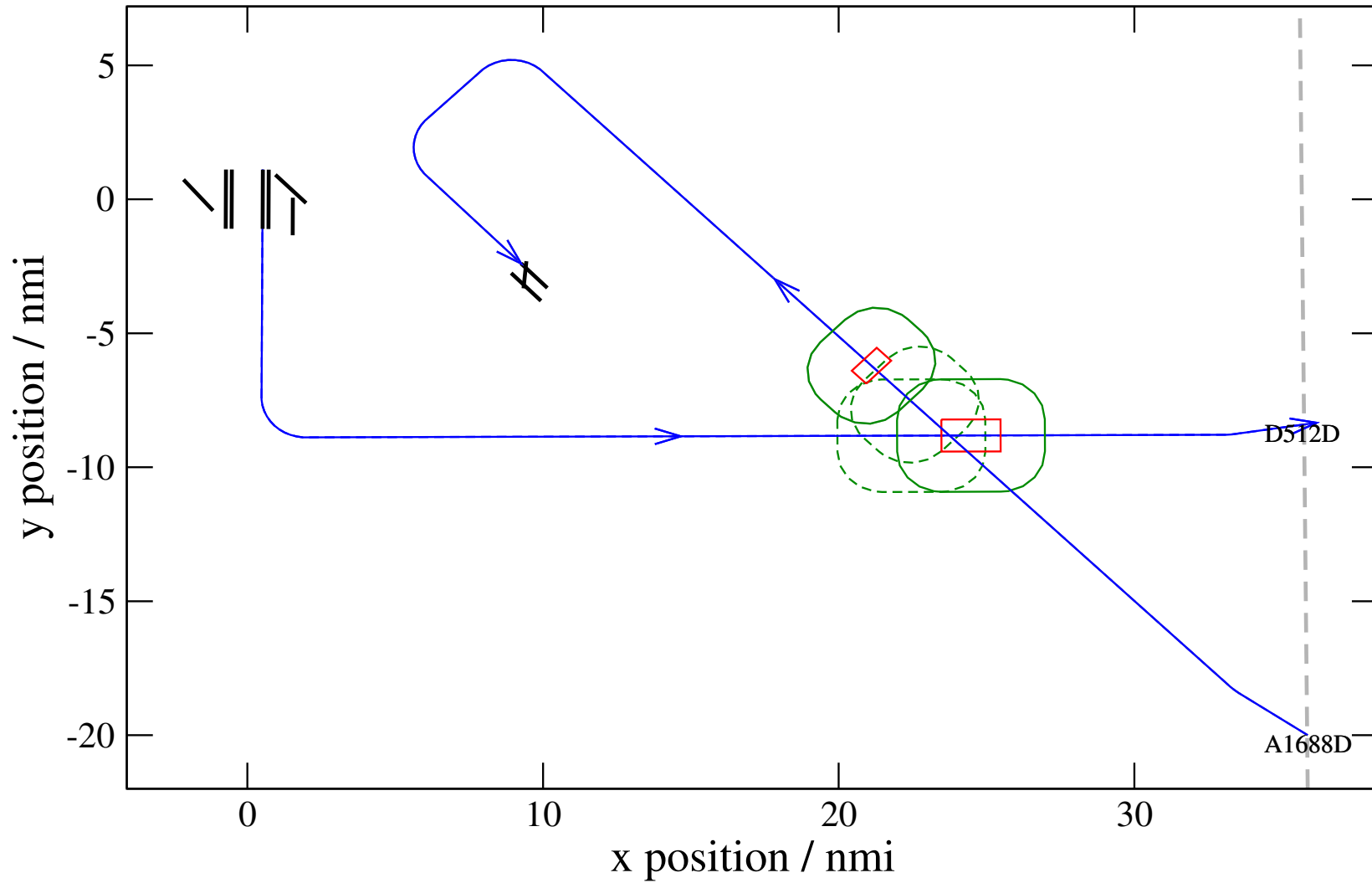
# Maneuver Altitude Profiles

+ D512D-A1688D 0.232V->1.279V: D512D temp alt 8.0 kft, 6.0 Min (+0 s) 1688-512-17



# Maneuver Planview

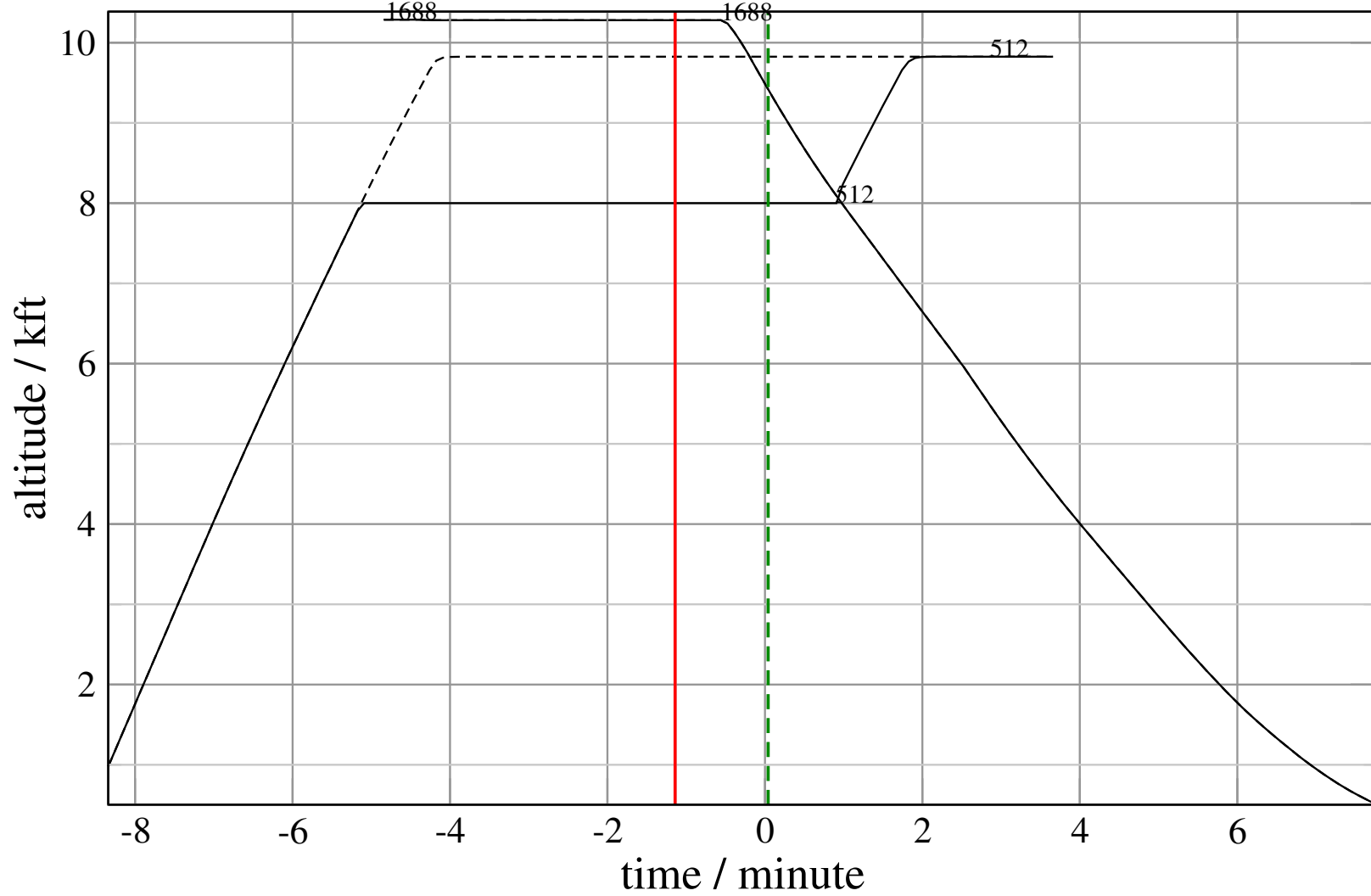
+ D512D-A1688D 0.130H->1.150V: D512D temp alt 8.0 kft, 6.0 Min (+0 s) 1688-512-18





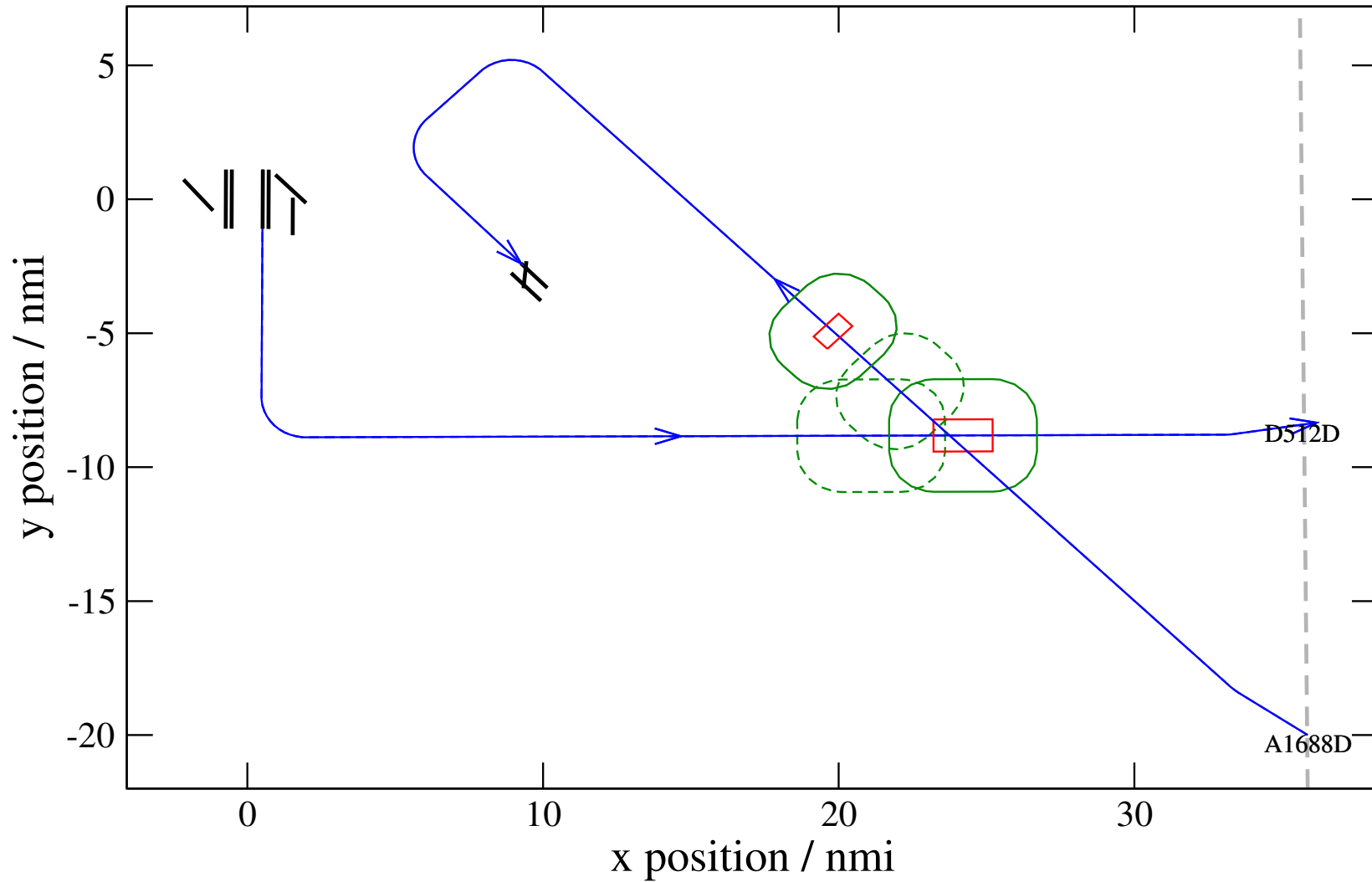
# Maneuver Altitude Profiles

+ D512D-A1688D 0.130H->1.150V: D512D temp alt 8.0 kft, 6.0 Min (+0 s) 1688-512-18



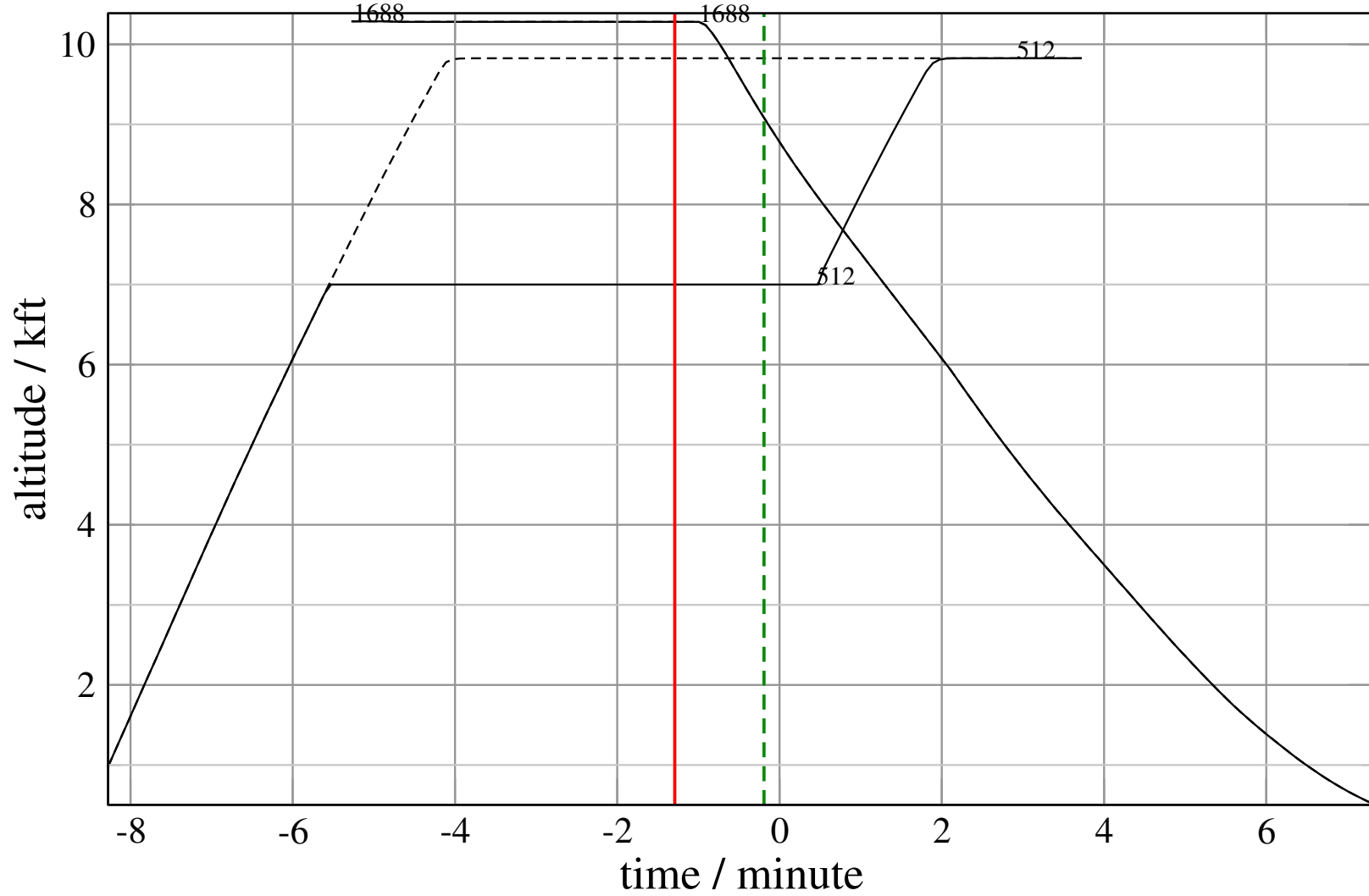
# Maneuver Planview

+ D512D-A1688D 0.130V->1.467H: D512D temp alt 7.0 kft, 6.0 Min (+0 s) 1688-512-19



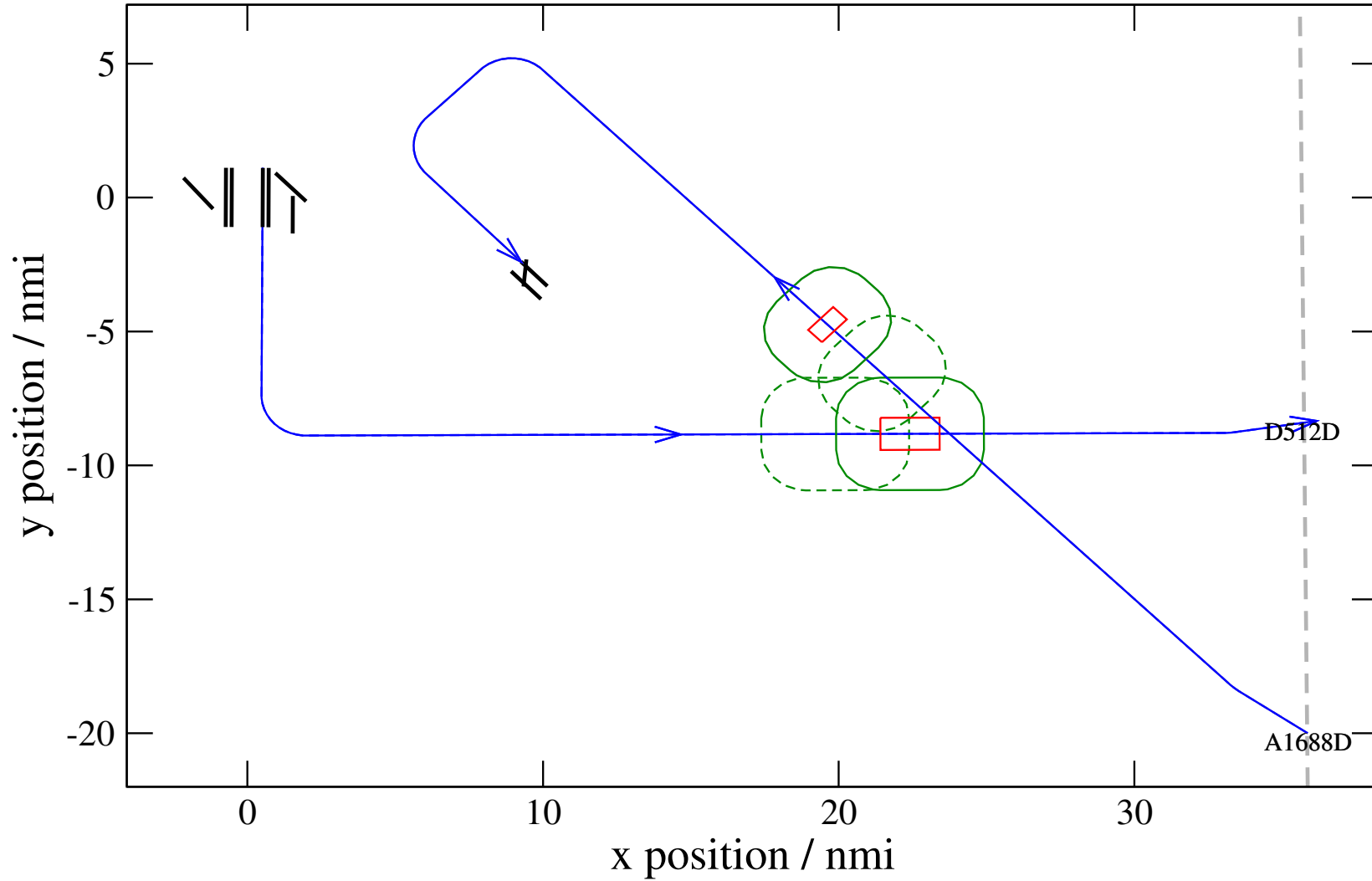
# Maneuver Altitude Profiles

+ D512D-A1688D 0.130V->1.467H: D512D temp alt 7.0 kft, 6.0 Min (+0 s) 1688-512-19



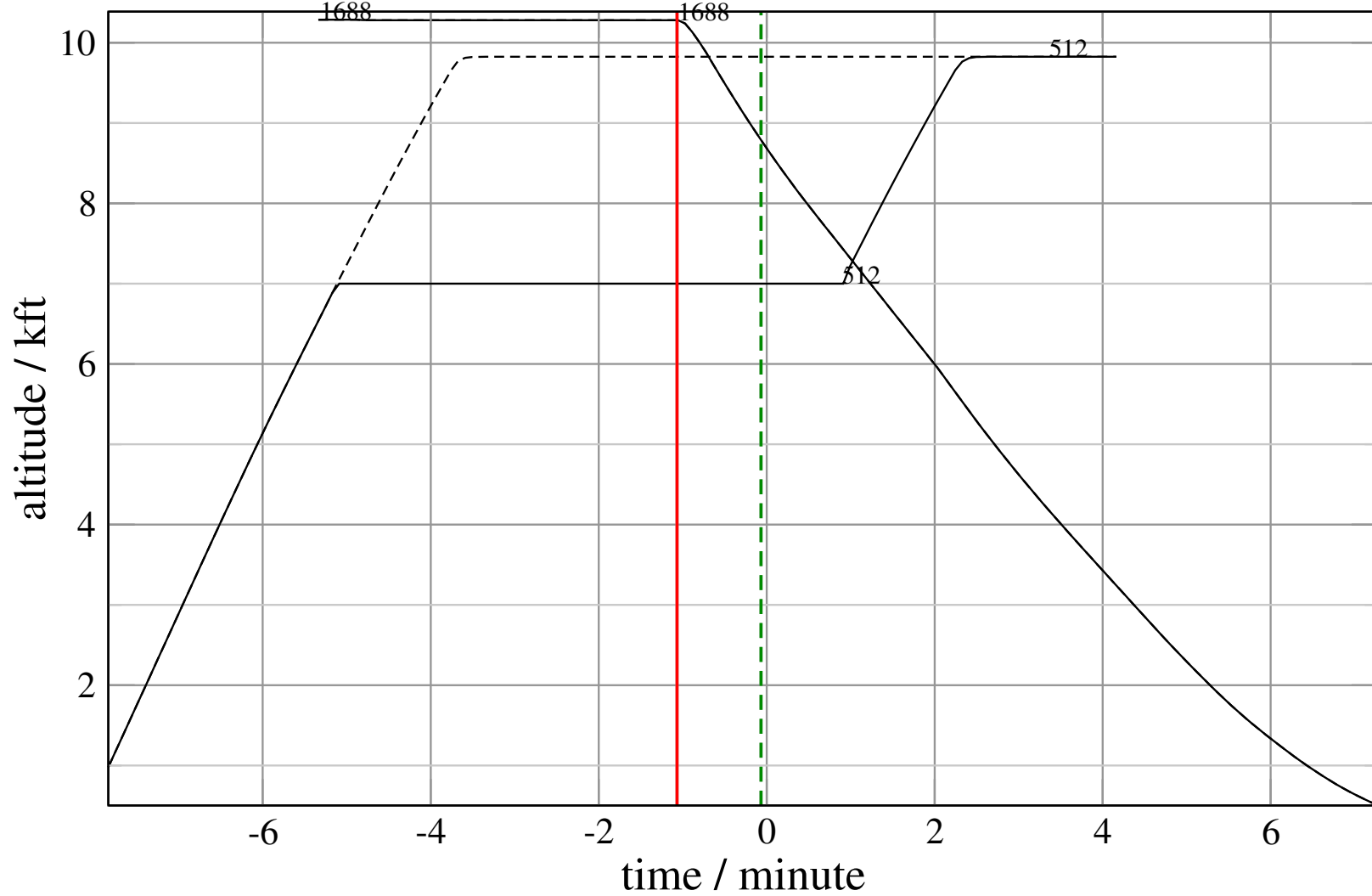
# Maneuver Planview

+ D512D-A1688D 0.357H->1.369V: D512D temp alt 7.0 kft, 6.0 Min (+0 s) 1688-512-20



# Maneuver Altitude Profiles

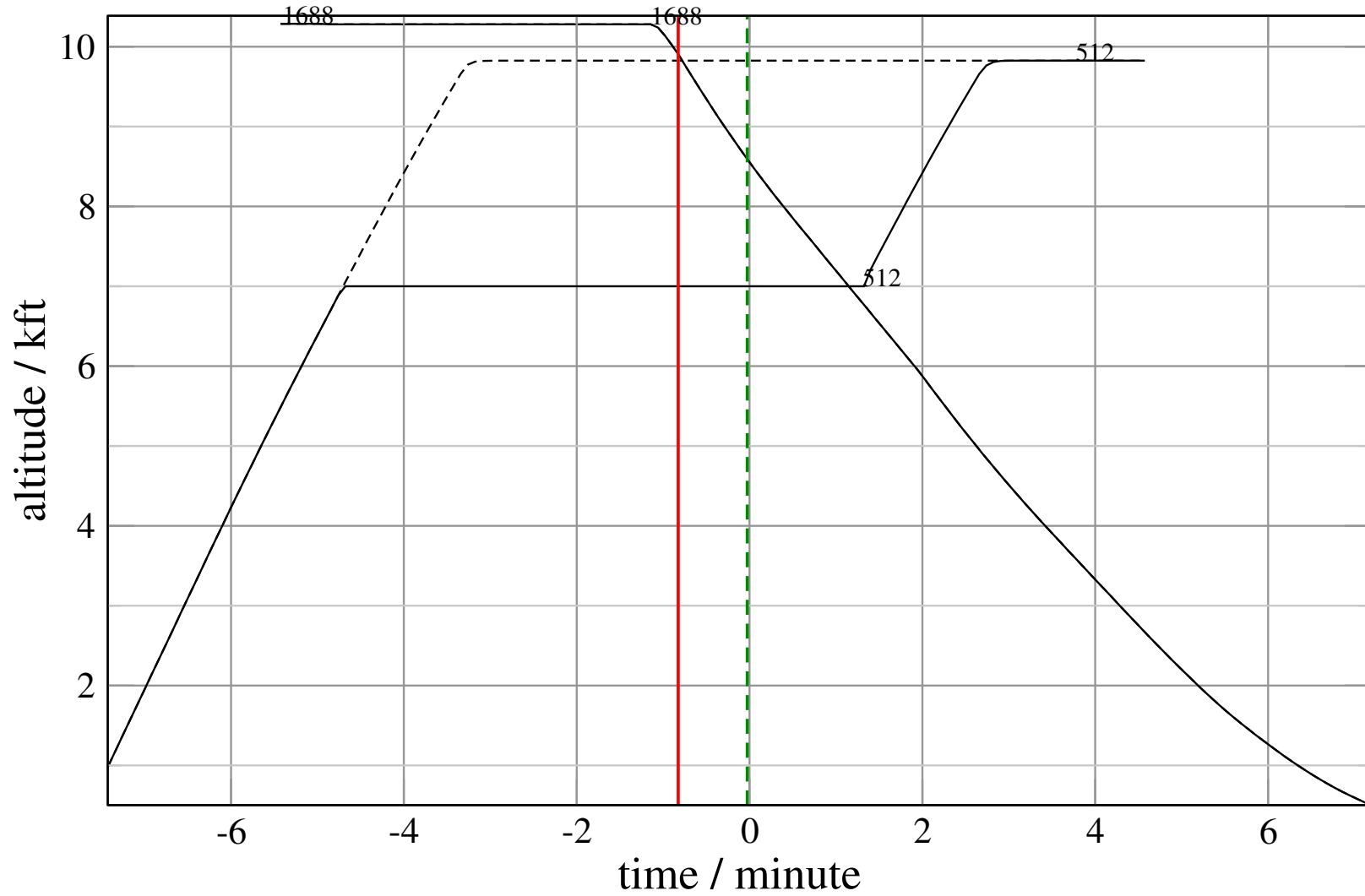
+ D512D-A1688D 0.357H->1.369V: D512D temp alt 7.0 kft, 6.0 Min (+0 s) 1688-512-20





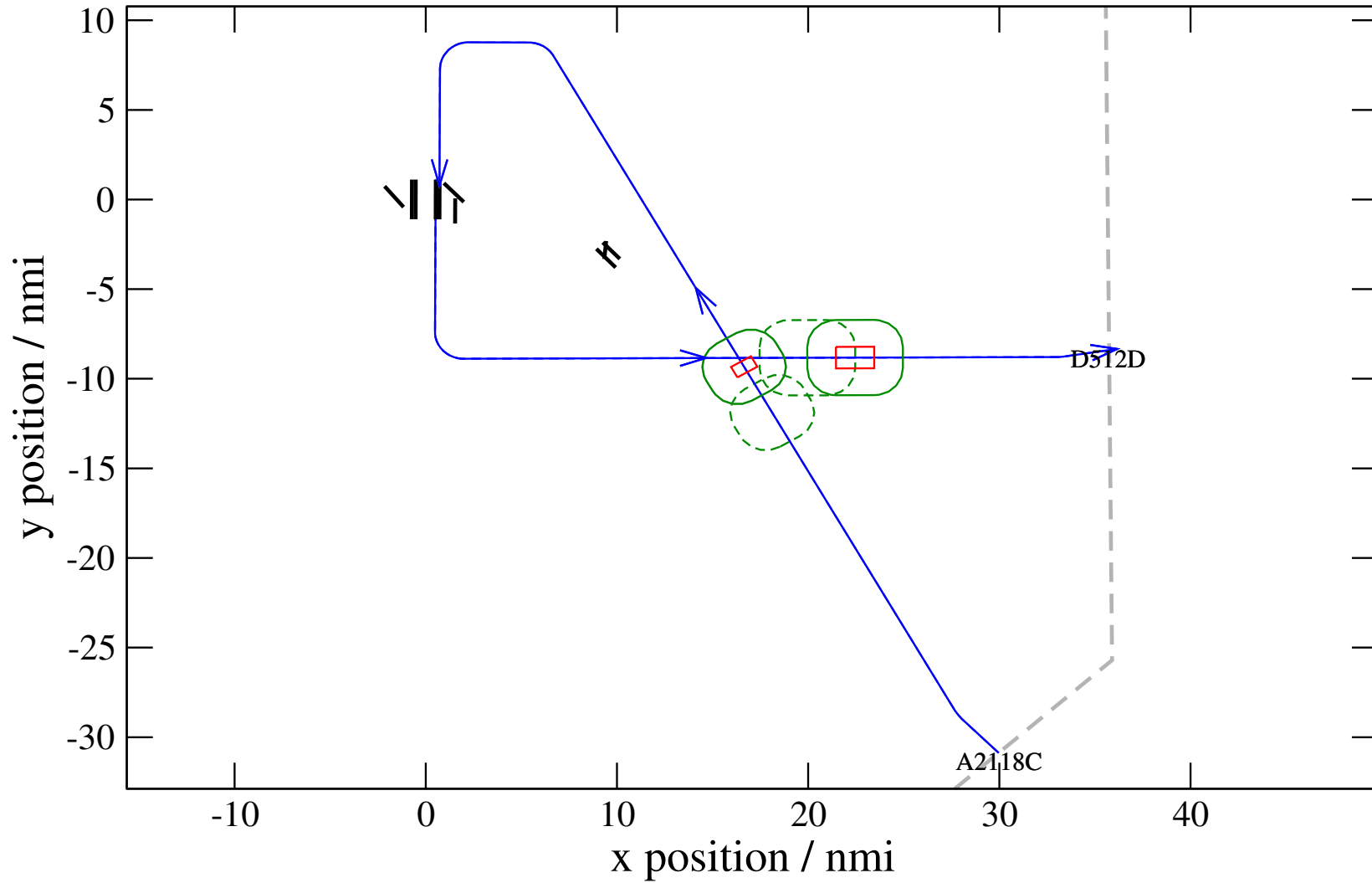
# Maneuver Altitude Profiles

+ D512D-A1688D 0.622H->1.241V: D512D temp alt 7.0 kft, 6.0 Min (+0 s) 1688-512-21



# Maneuver Planview

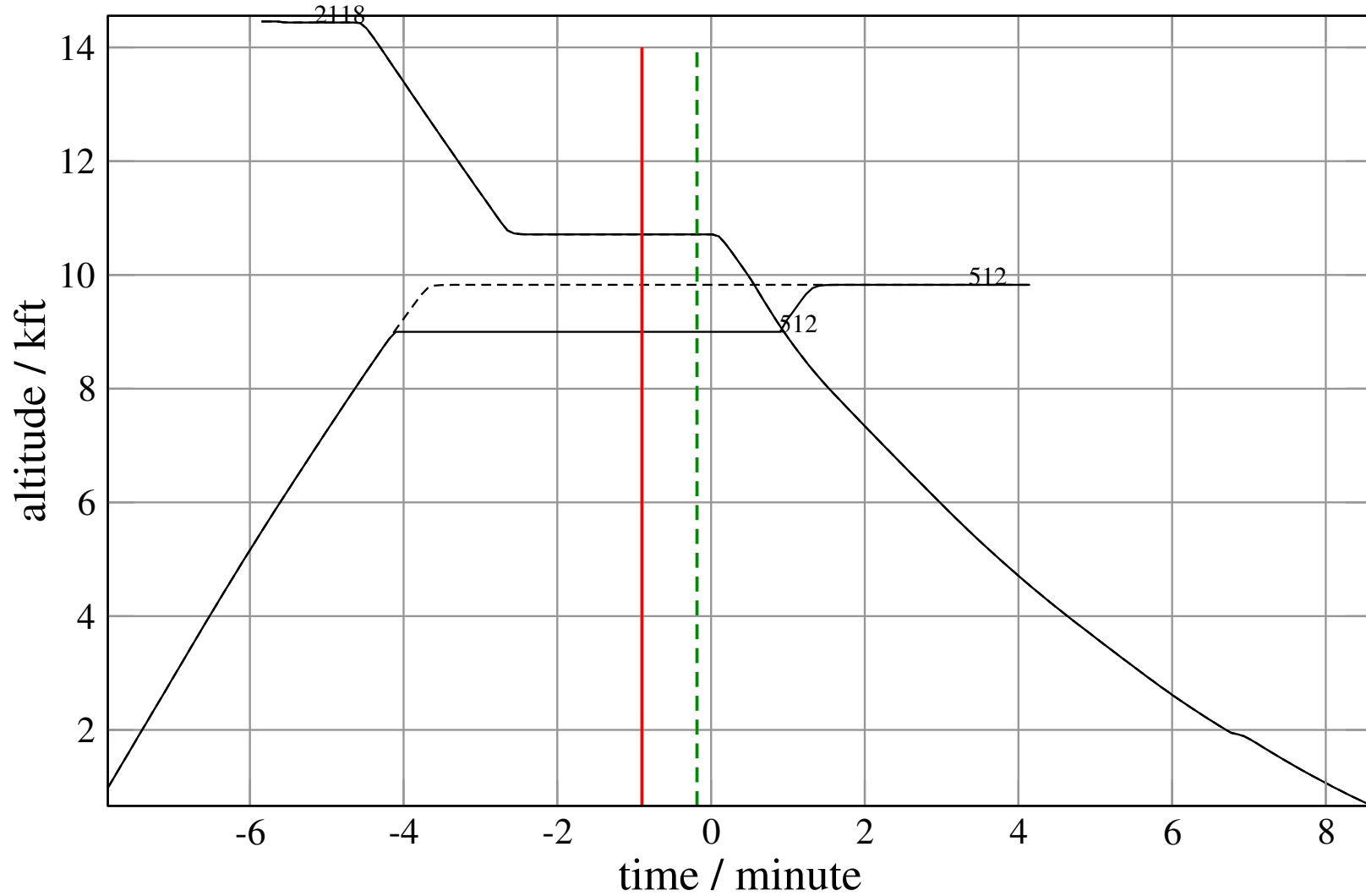
+ D512D-A2118C 0.887V->1.491V: D512D temp alt 9.0 kft, 5.0 Min (+0 s) 2118-512-21





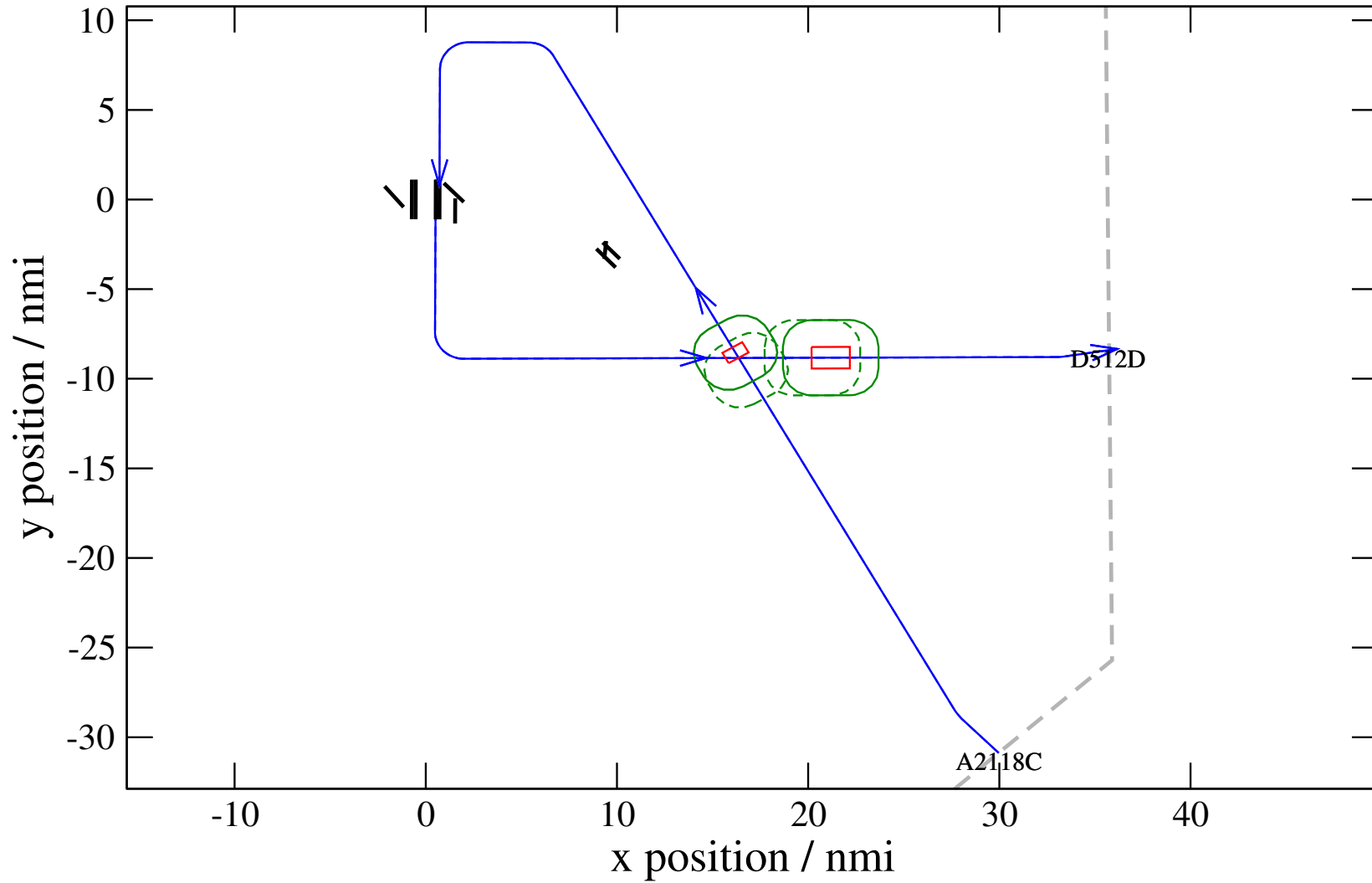
# Maneuver Altitude Profiles

+ D512D-A2118C 0.887V->1.491V: D512D temp alt 9.0 kft, 5.0 Min (+0 s) 2118-512-21



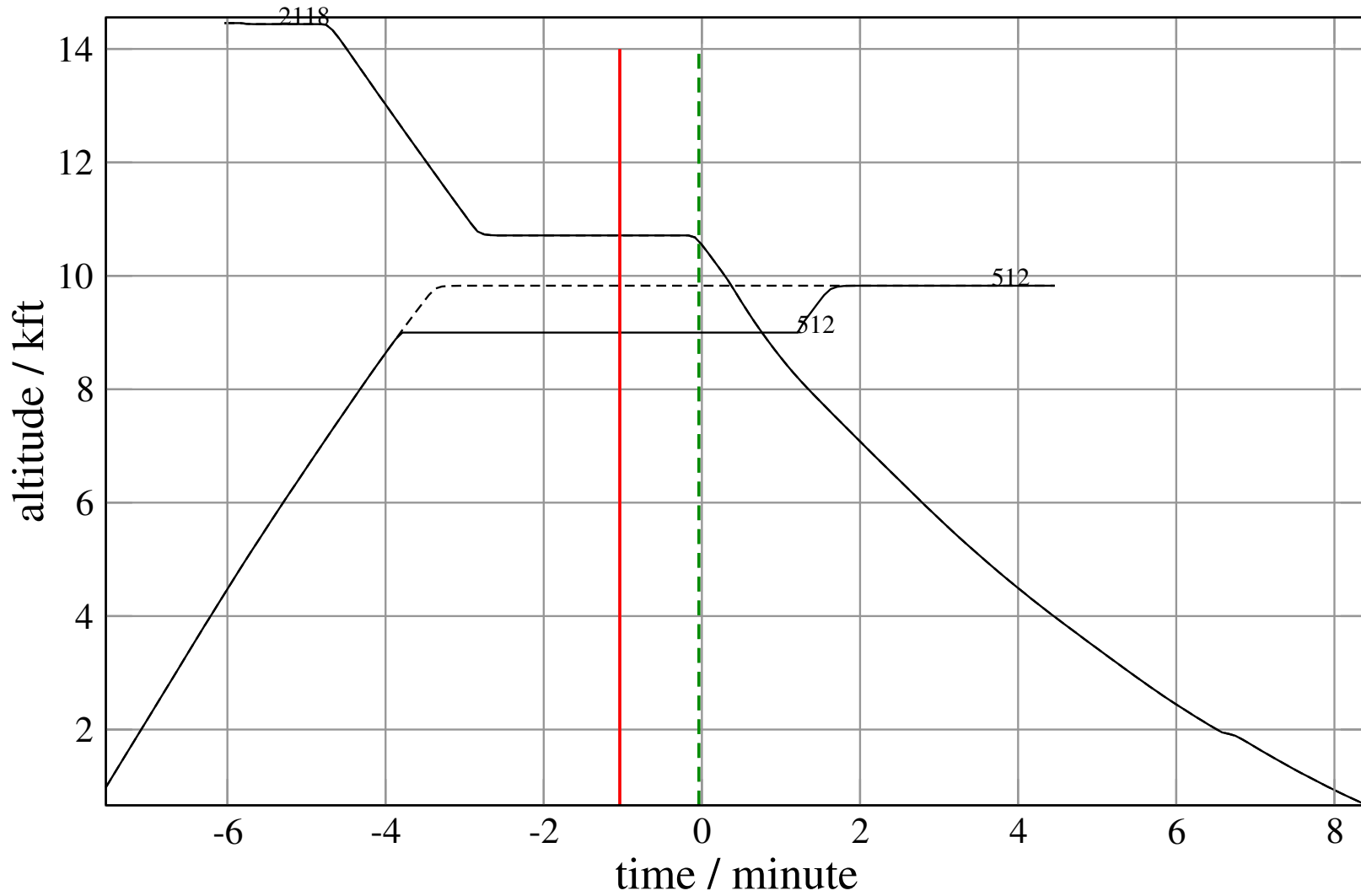
# Maneuver Planview

+ D512D-A2118C 0.704H->1.225V: D512D temp alt 9.0 kft, 5.0 Min (+0 s) 2118-512-22



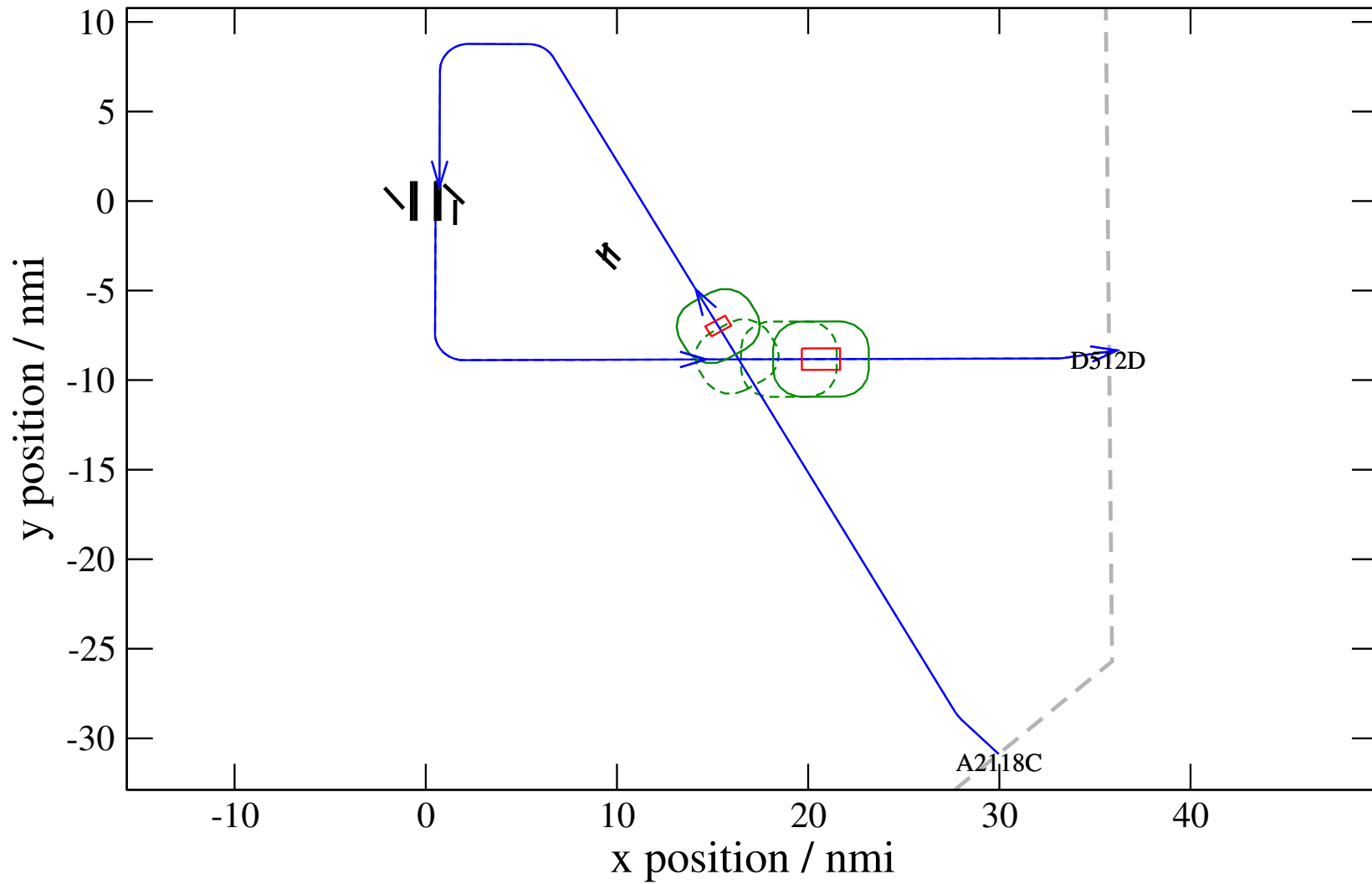
# Maneuver Altitude Profiles

+ D512D-A2118C 0.704H->1.225V: D512D temp alt 9.0 kft, 5.0 Min (+0 s) 2118-512-22



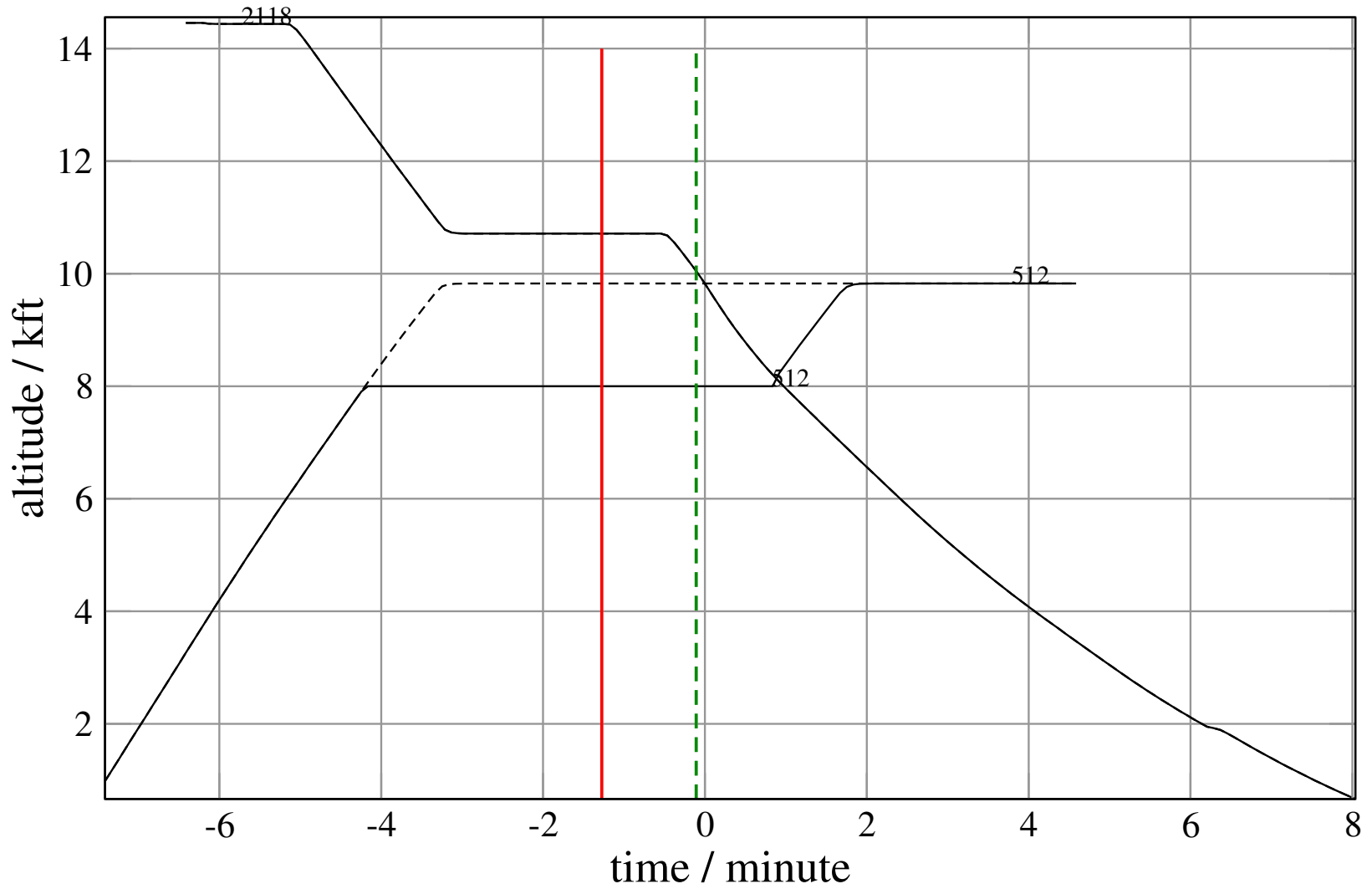
# Maneuver Planview

+ D512D-A2118C 0.458V->1.472V: D512D temp alt 8.0 kft, 5.0 Min (+0 s) 2118-512-23



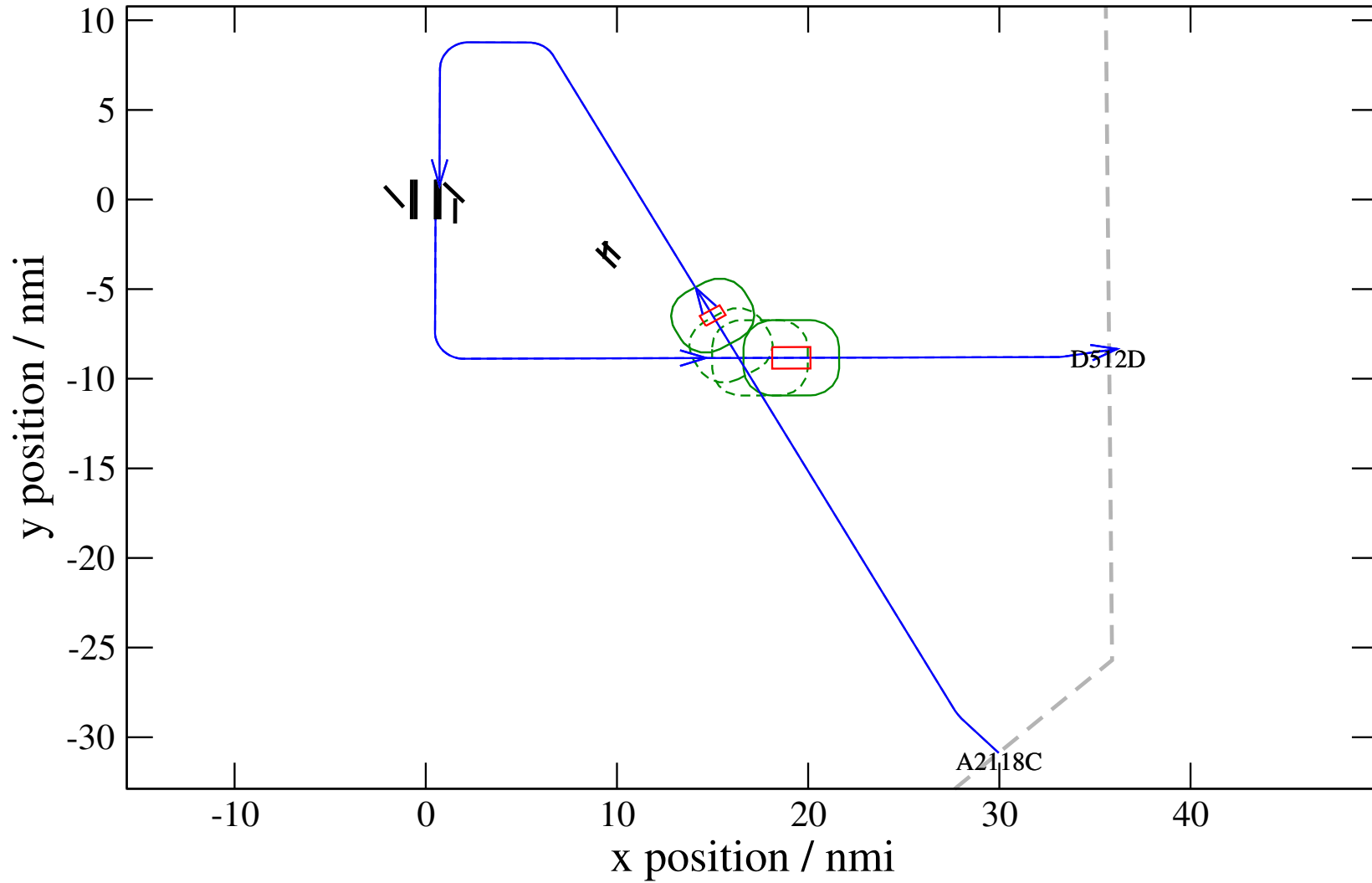
# Maneuver Altitude Profiles

+ D512D-A2118C 0.458V->1.472V: D512D temp alt 8.0 kft, 5.0 Min (+0 s) 2118-512-23



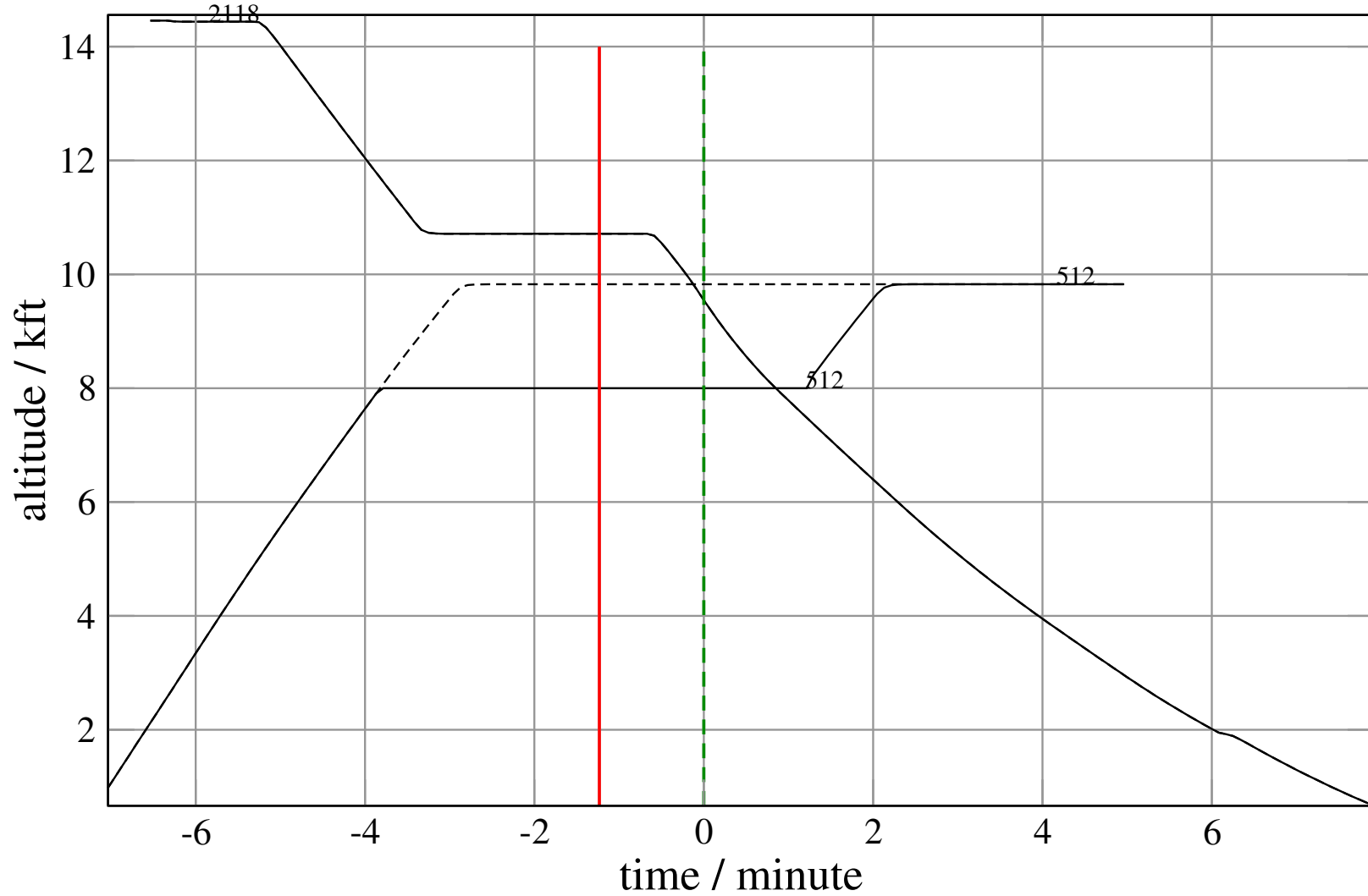
# Maneuver Planview

+ D512D-A2118C 0.225H->1.203V: D512D temp alt 8.0 kft, 5.0 Min (+0 s) 2118-512-24



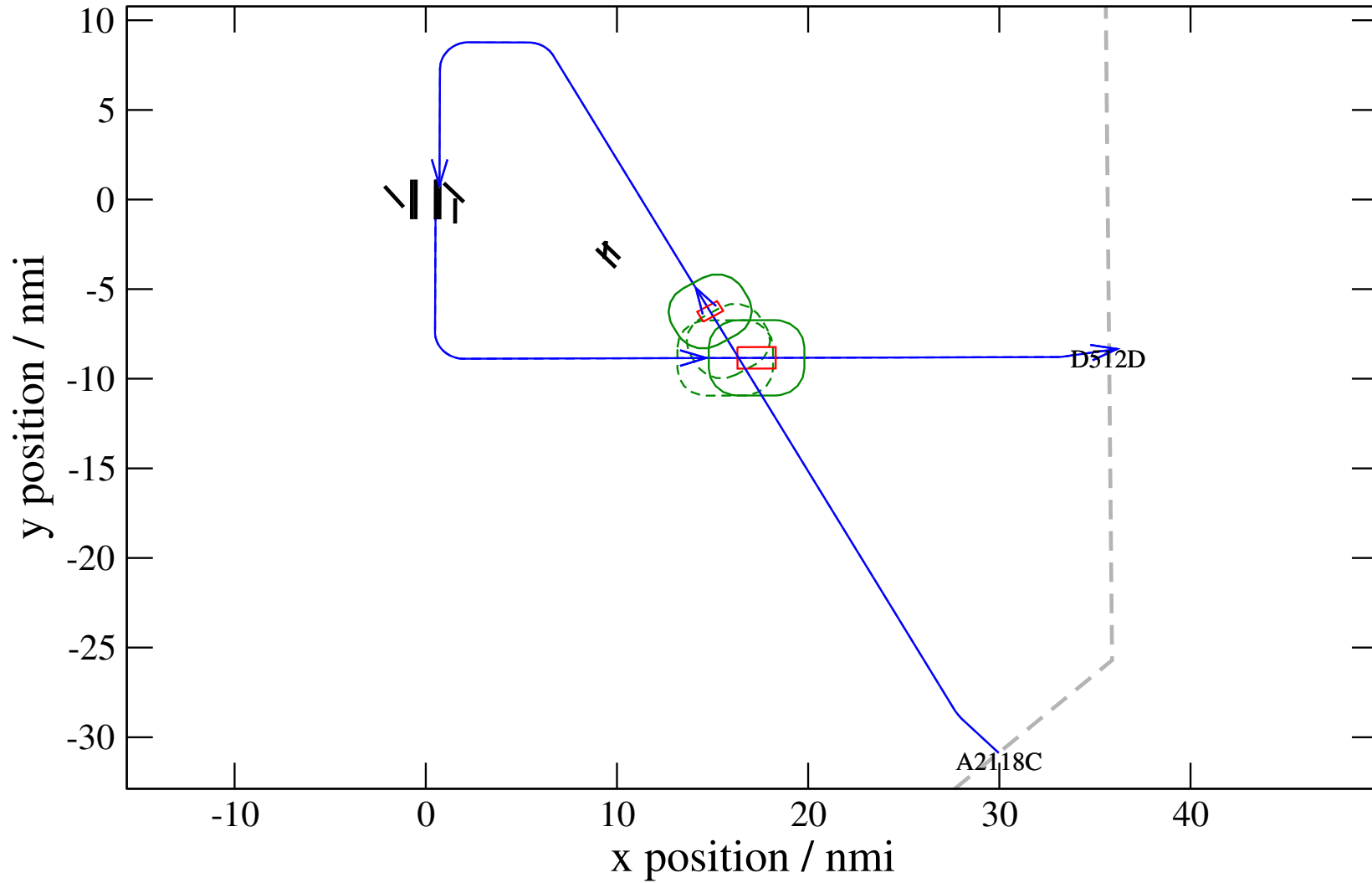
# Maneuver Altitude Profiles

+ D512D-A2118C 0.225H->1.203V: D512D temp alt 8.0 kft, 5.0 Min (+0 s) 2118-512-24



# Maneuver Planview

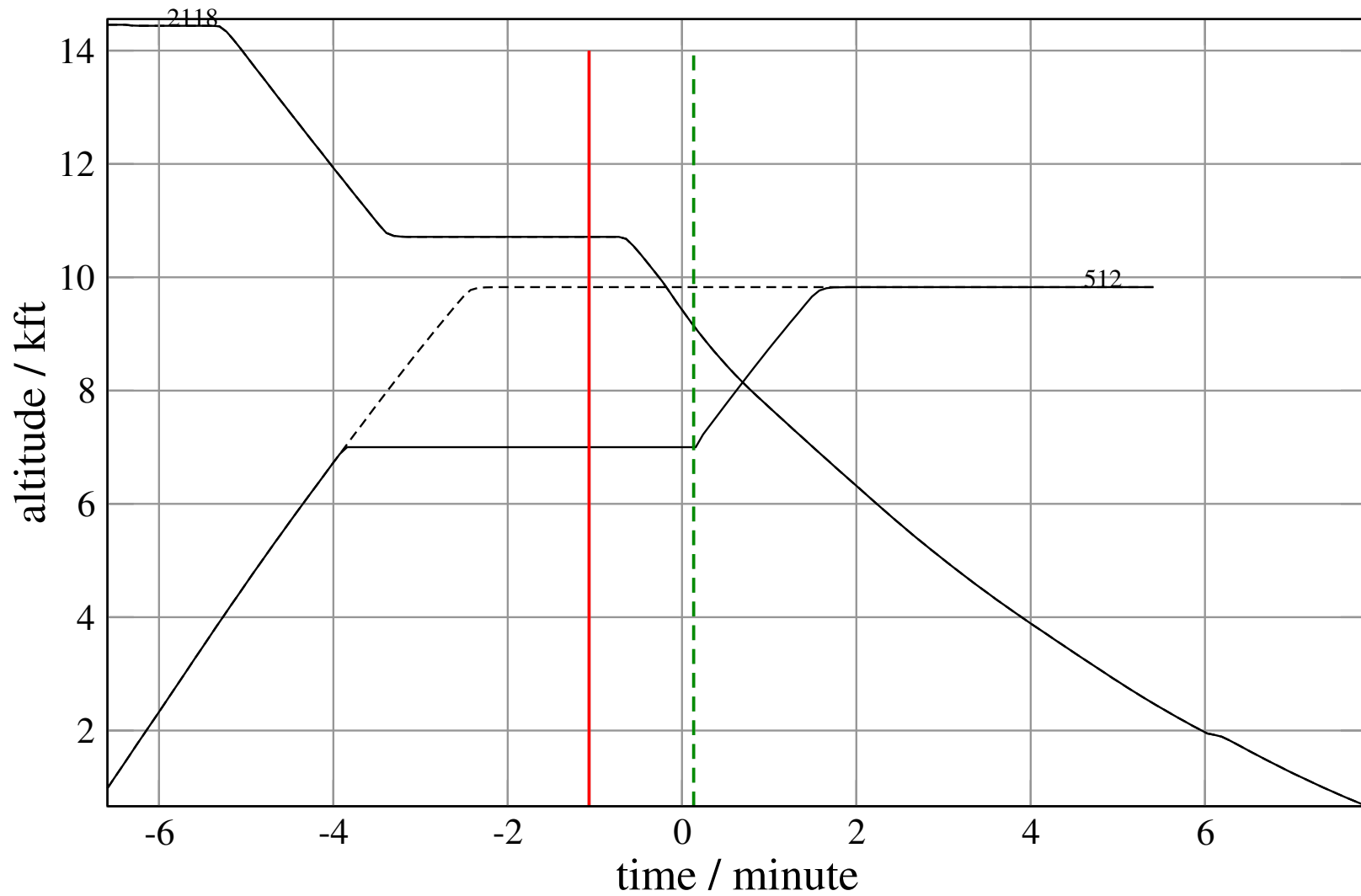
+ D512D-A2118C 0.109H->1.142V: D512D temp alt 7.0 kft, 4.0 Min (+0 s) 2118-512-25





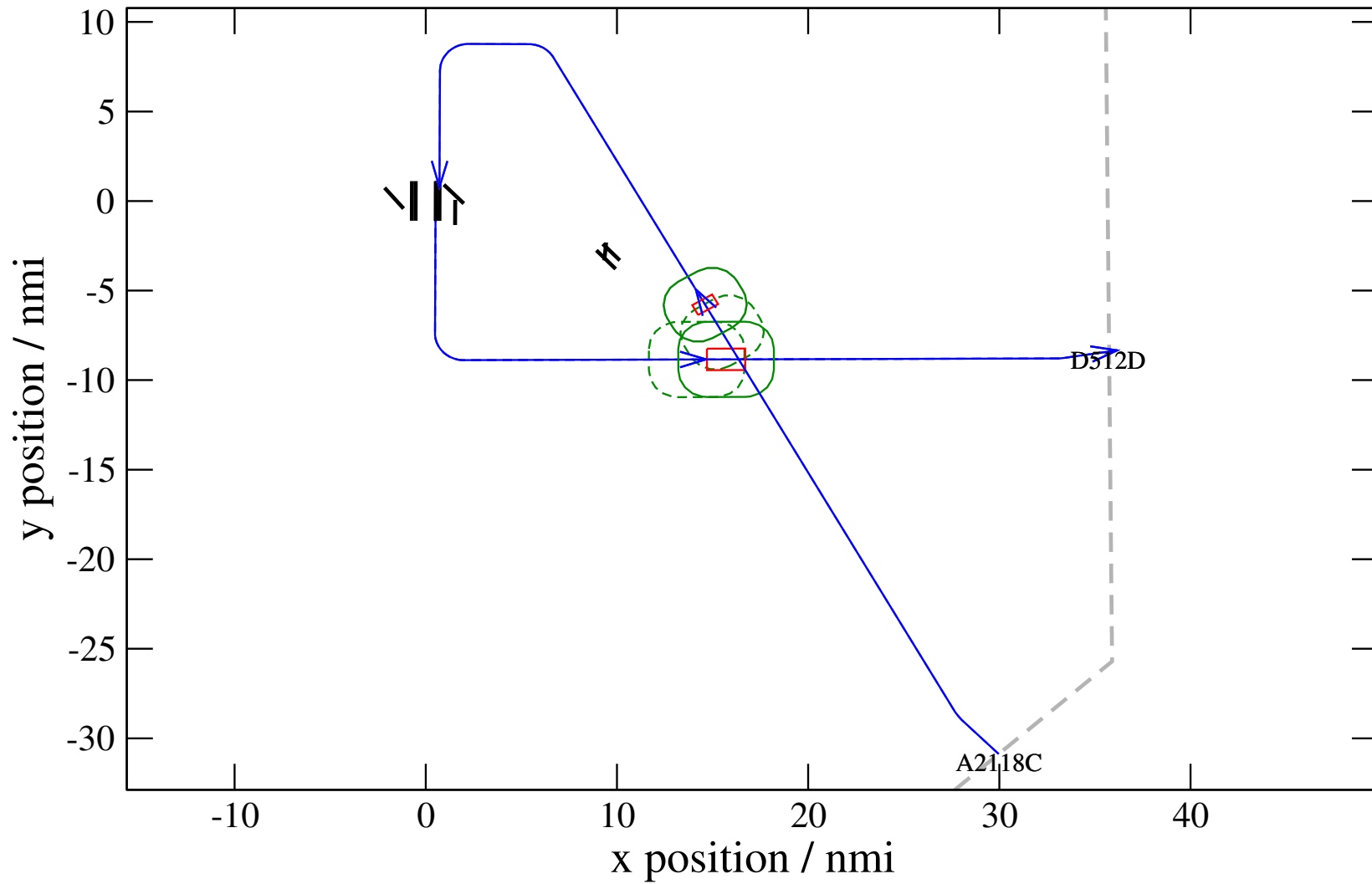
# Maneuver Altitude Profiles

+ D512D-A2118C 0.109H->1.142V: D512D temp alt 7.0 kft, 4.0 Min (+0 s) 2118-512-25



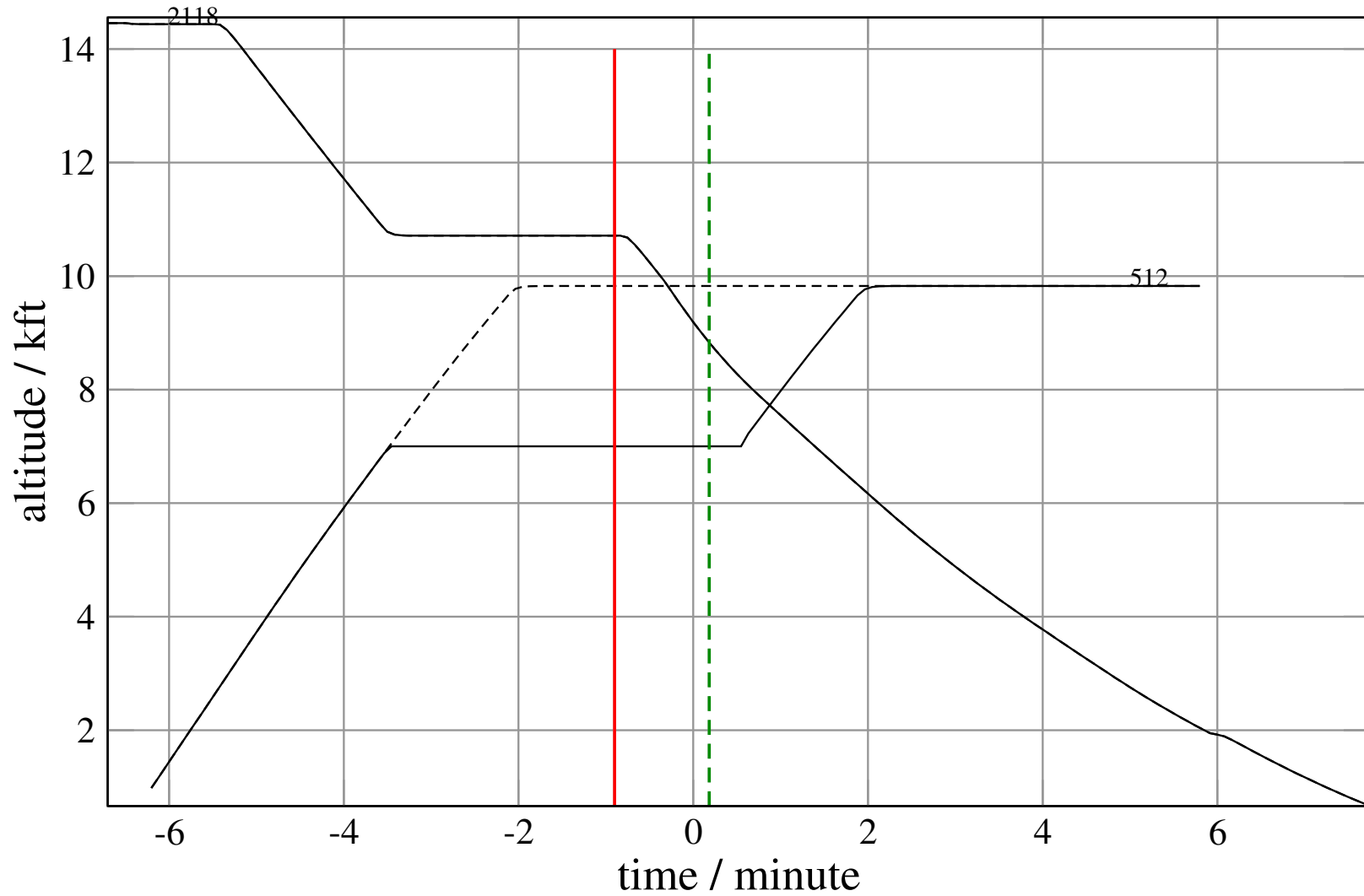
# Maneuver Planview

+ D512D-A2118C 0.110H->1.170V: D512D temp alt 7.0 kft, 4.0 Min (+0 s) 2118-512-26



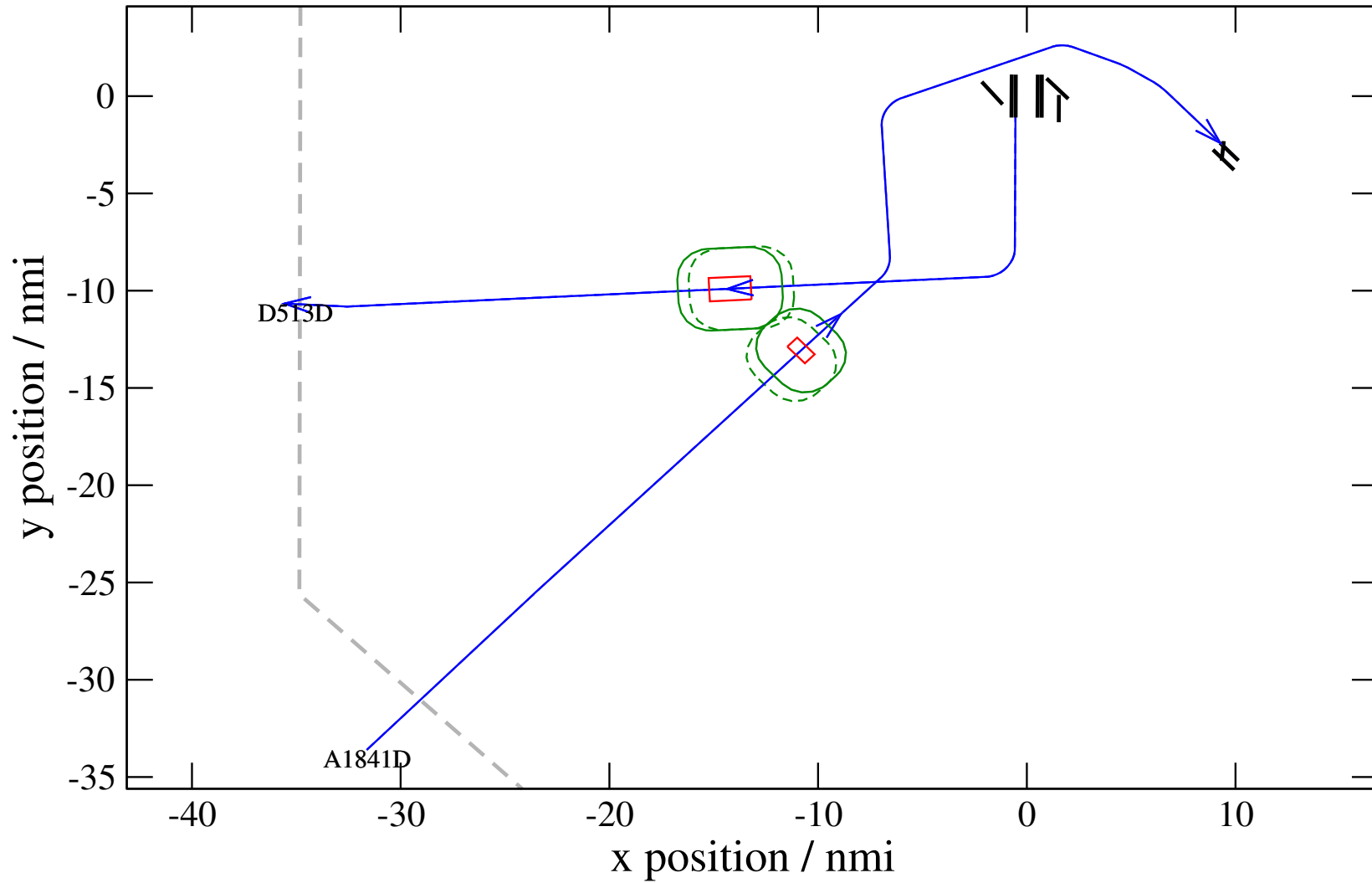
# Maneuver Altitude Profiles

+ D512D-A2118C 0.110H->1.170V: D512D temp alt 7.0 kft, 4.0 Min (+0 s) 2118-512-26



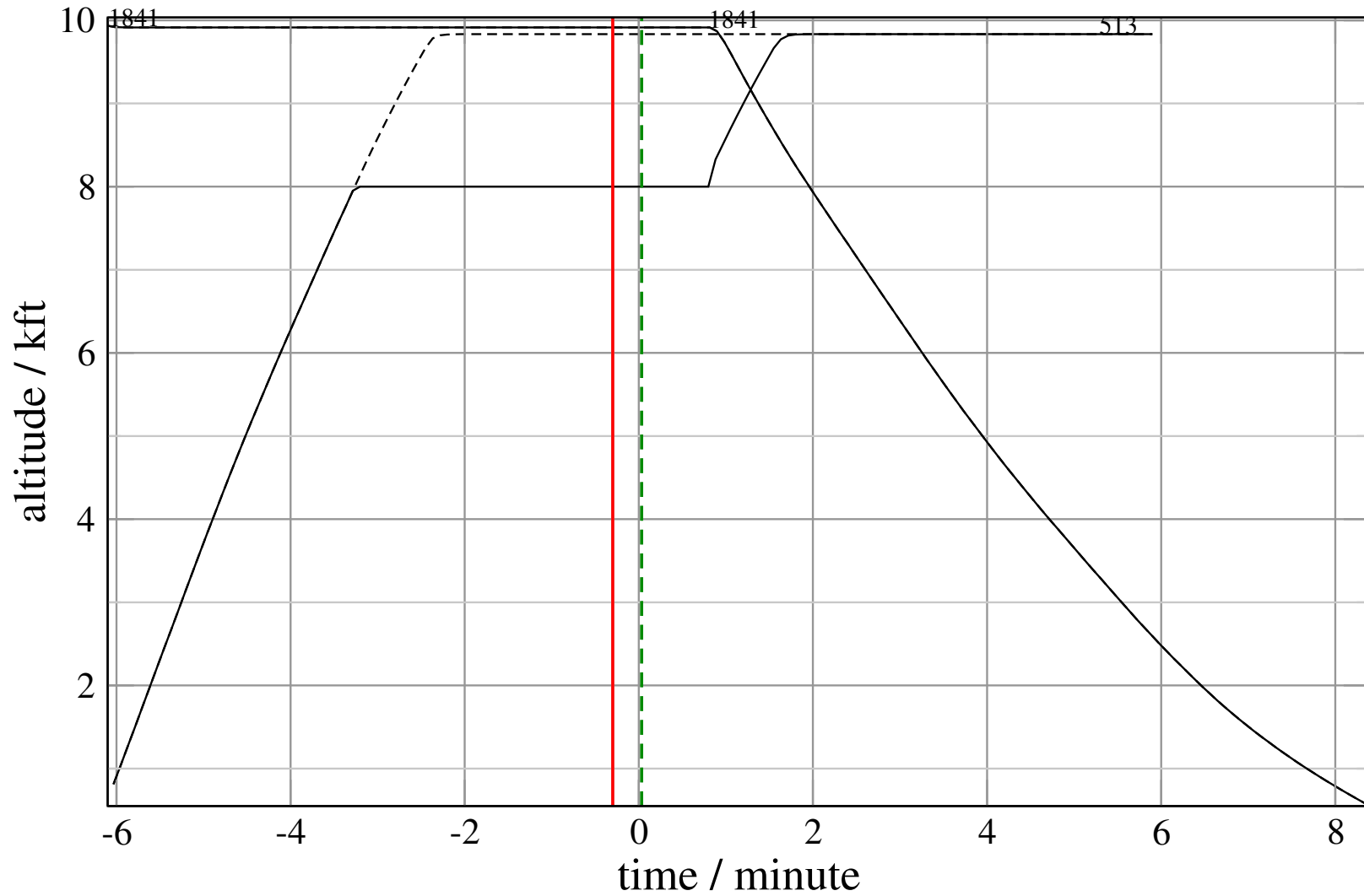
# Maneuver Planview

+ D513D-A1841D 0.904H->1.460H: D513D temp alt 8.0 kft, 4.0 Min (+0 s) 1841-513-25



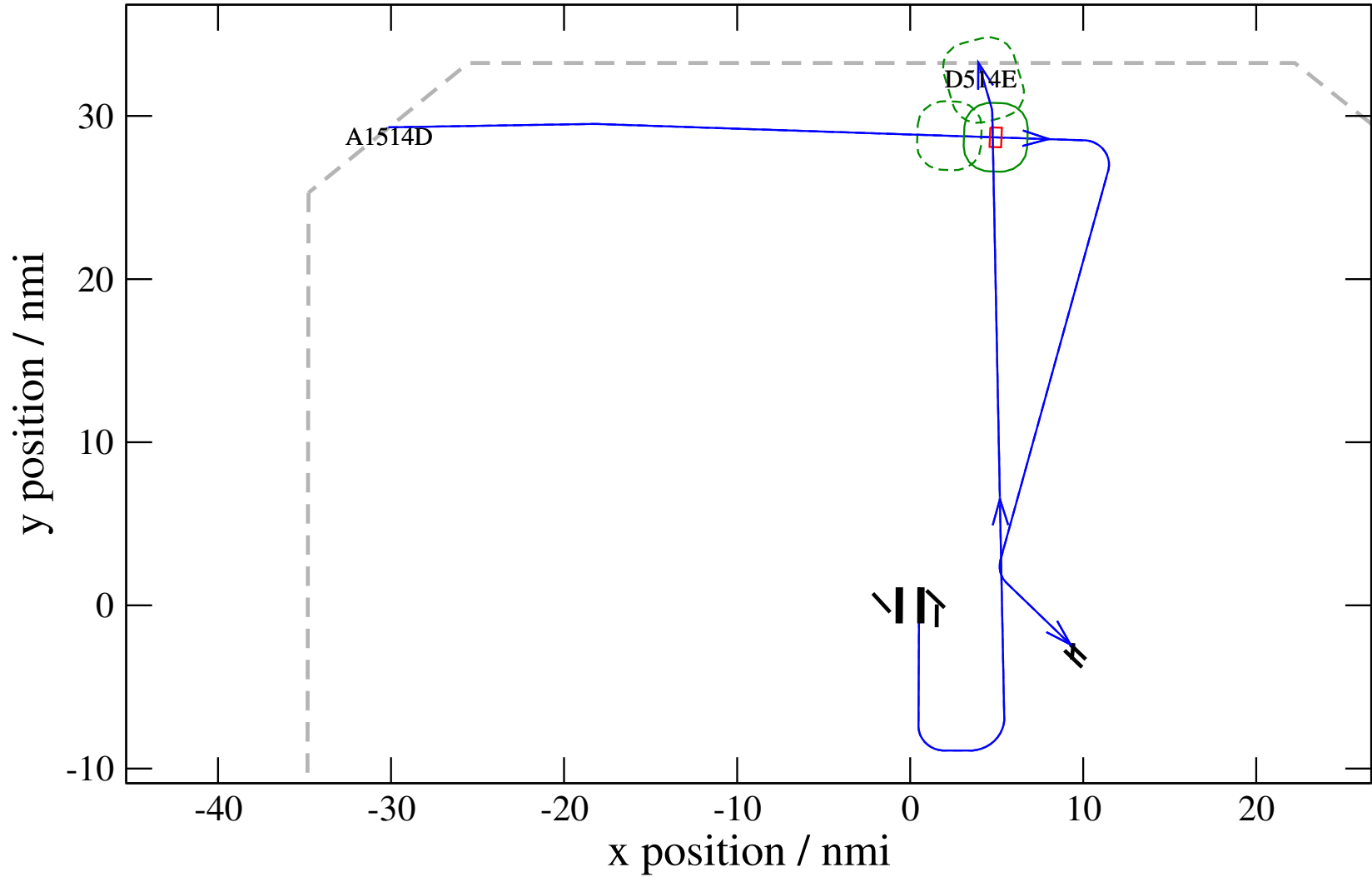
# Maneuver Altitude Profiles

+ D513D-A1841D 0.904H->1.460H: D513D temp alt 8.0 kft, 4.0 Min (+0 s) 1841-513-25



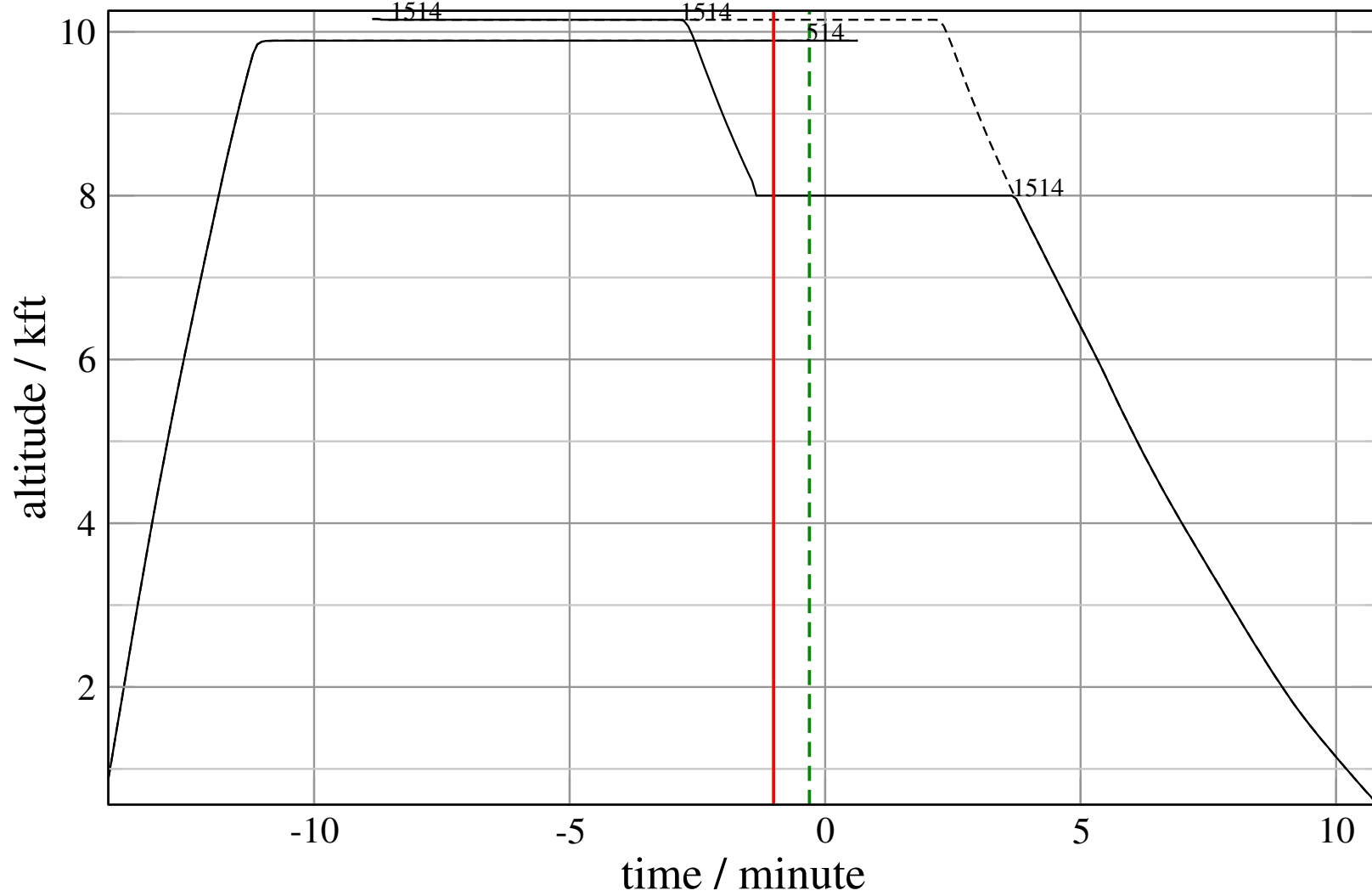
# Maneuver Planview

+ A1514D-D514E 0.713H->1.508H: A1514D temp alt 8.0 kft, 5.0 Min (+0 s) 1514-514-20



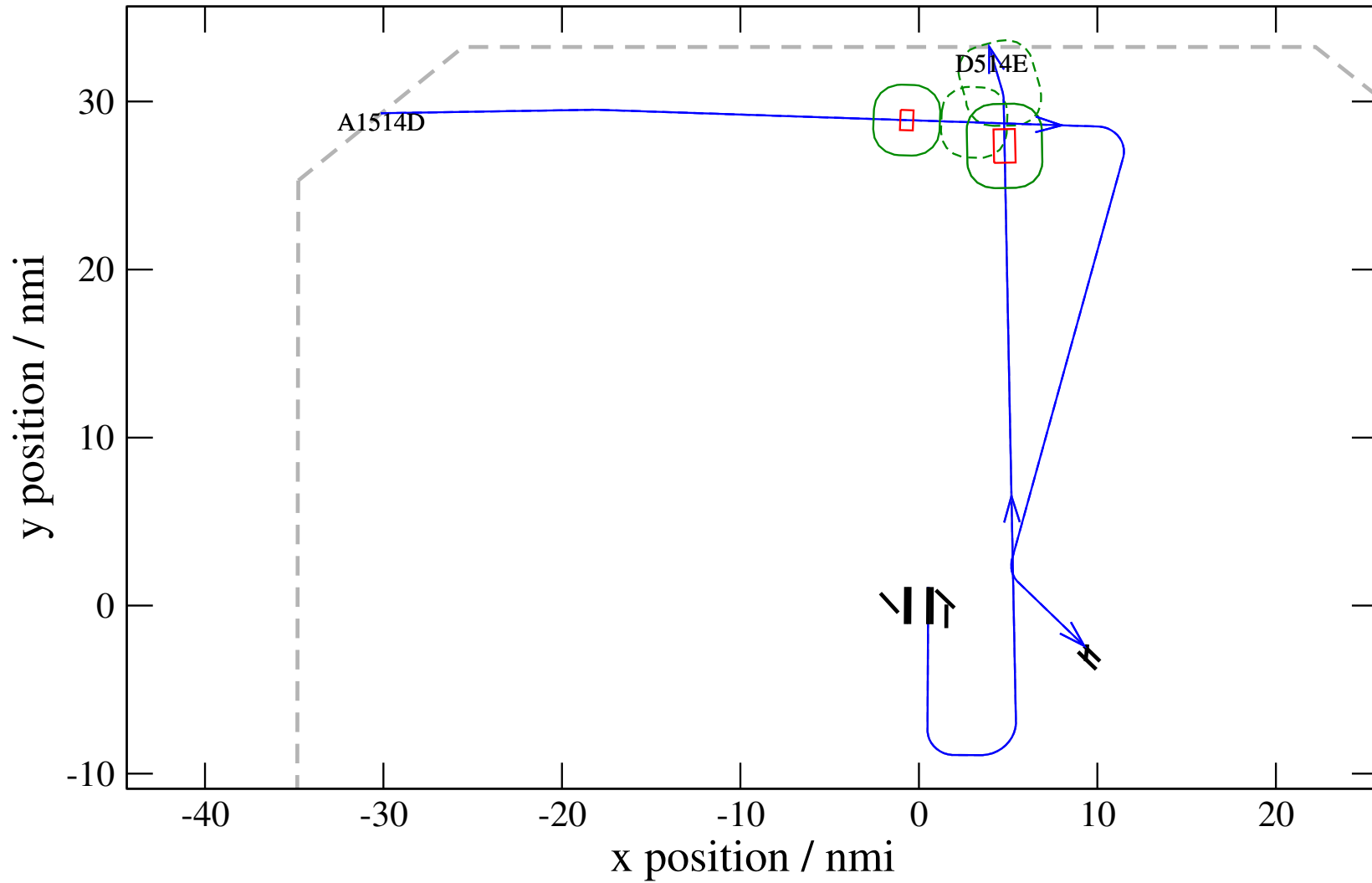
# Maneuver Altitude Profiles

+ A1514D-D514E 0.713H->1.508H: A1514D temp alt 8.0 kft, 5.0 Min (+0 s) 1514-514-20



# Maneuver Planview

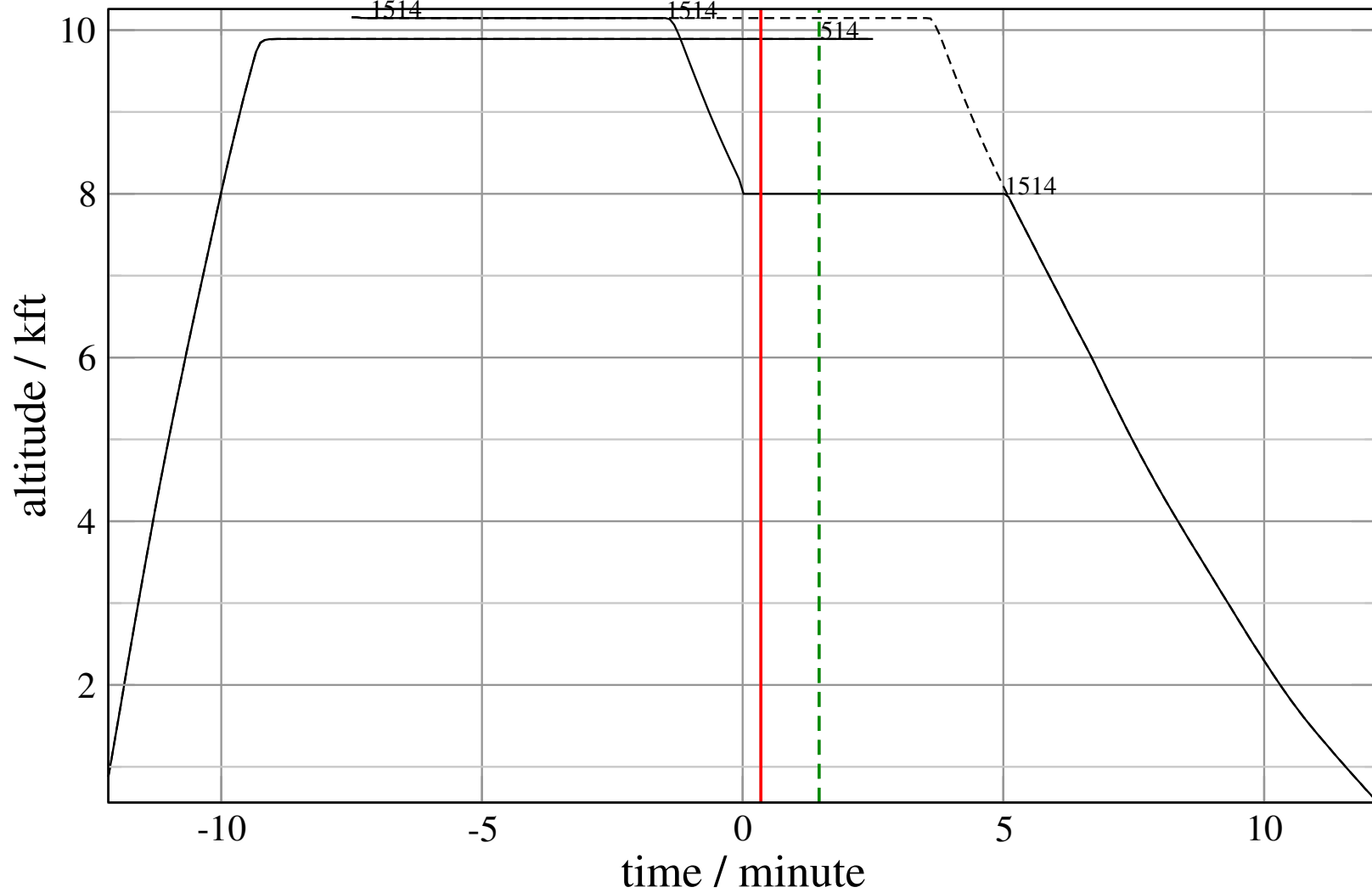
+ A1514D-D514E 0.328H->1.506H: A1514D temp alt 8.0 kft, 5.0 Min (+0 s) 1514-514-21





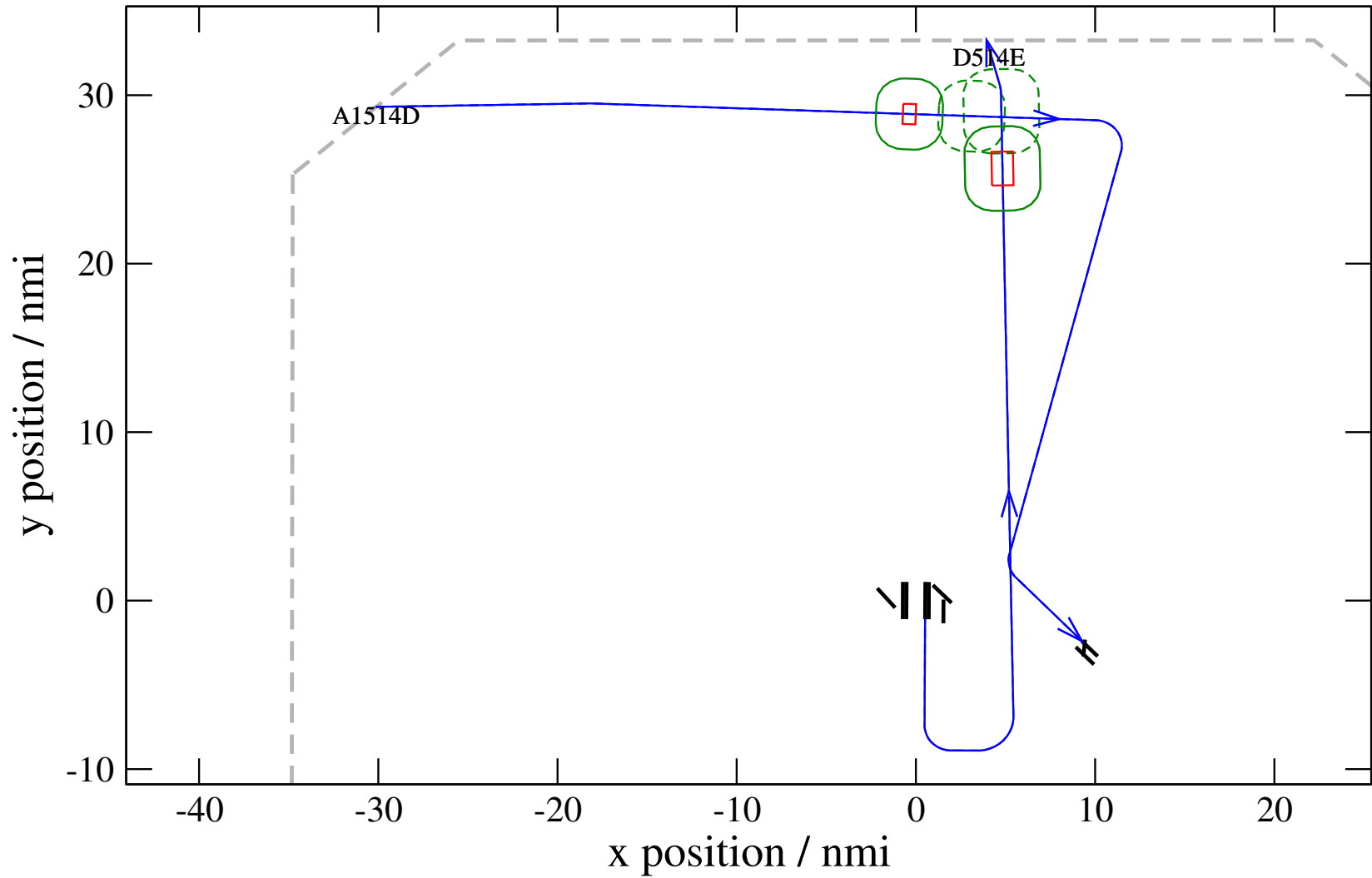
# Maneuver Altitude Profiles

+ A1514D-D514E 0.328H->1.506H: A1514D temp alt 8.0 kft, 5.0 Min (+0 s) 1514-514-21



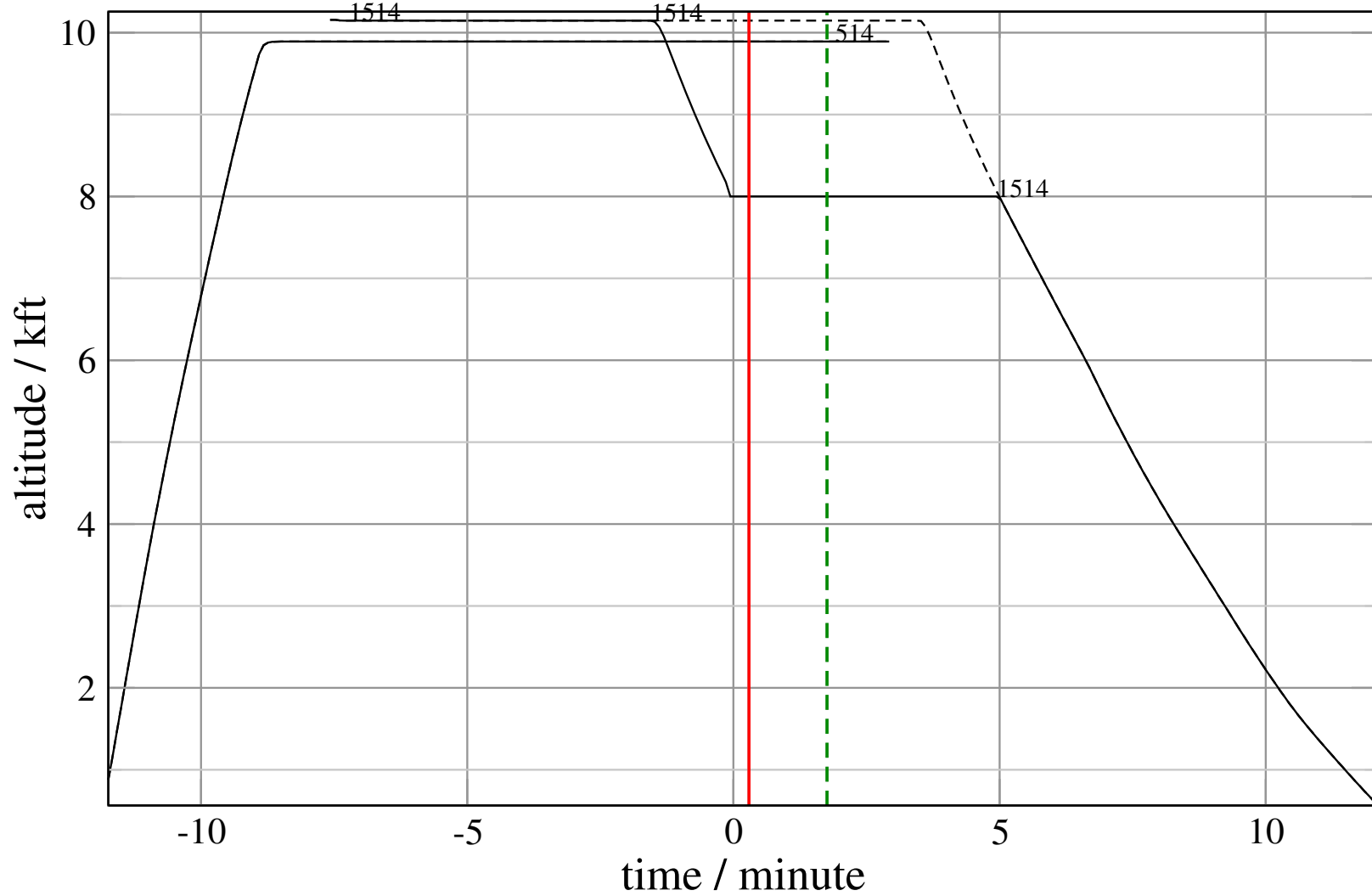
# Maneuver Planview

+ A1514D-D514E 0.255V->1.515H: A1514D temp alt 8.0 kft, 5.0 Min (+0 s) 1514-514-22



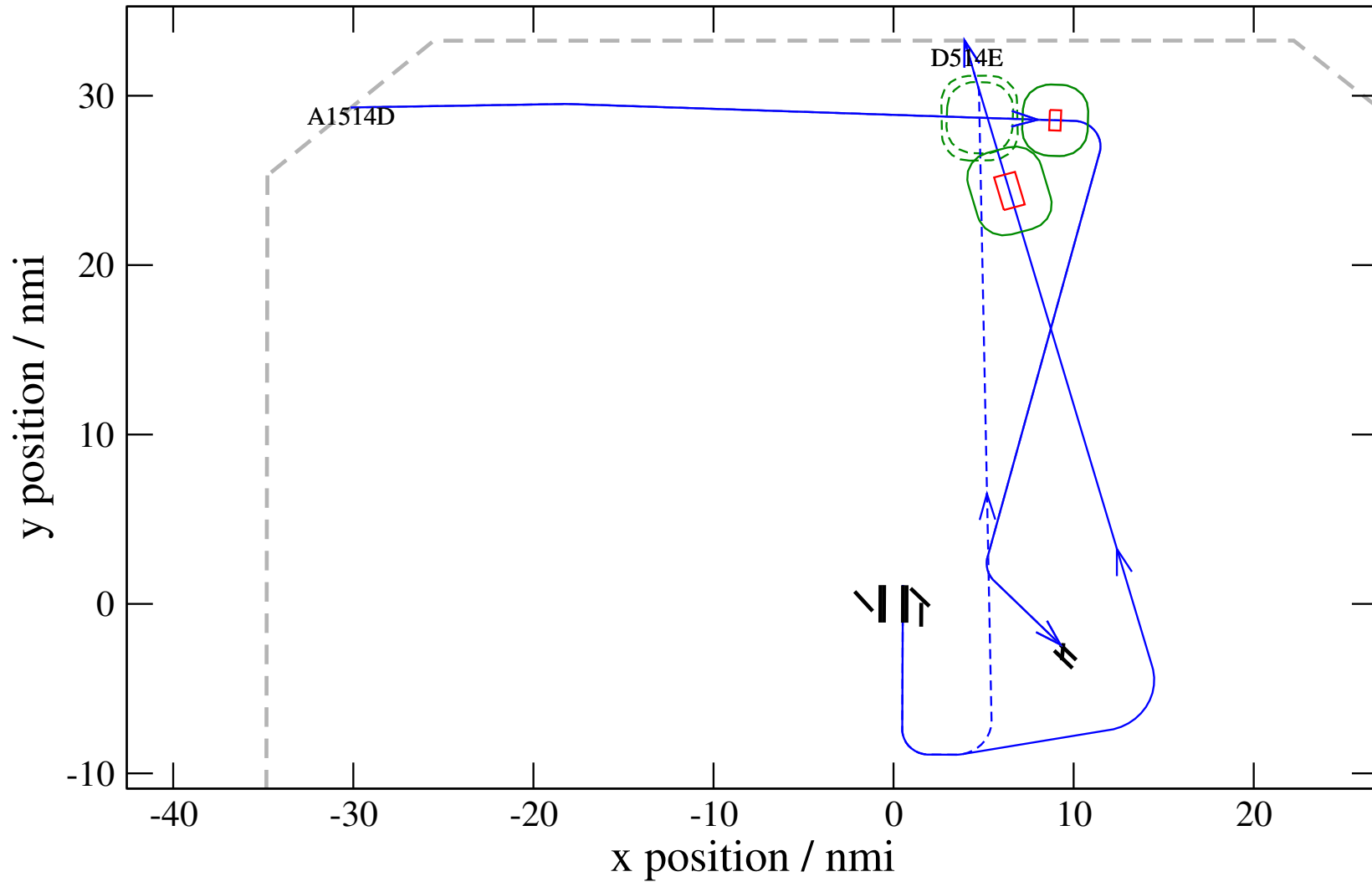
# Maneuver Altitude Profiles

+ A1514D-D514E 0.255V->1.515H: A1514D temp alt 8.0 kft, 5.0 Min (+0 s) 1514-514-22



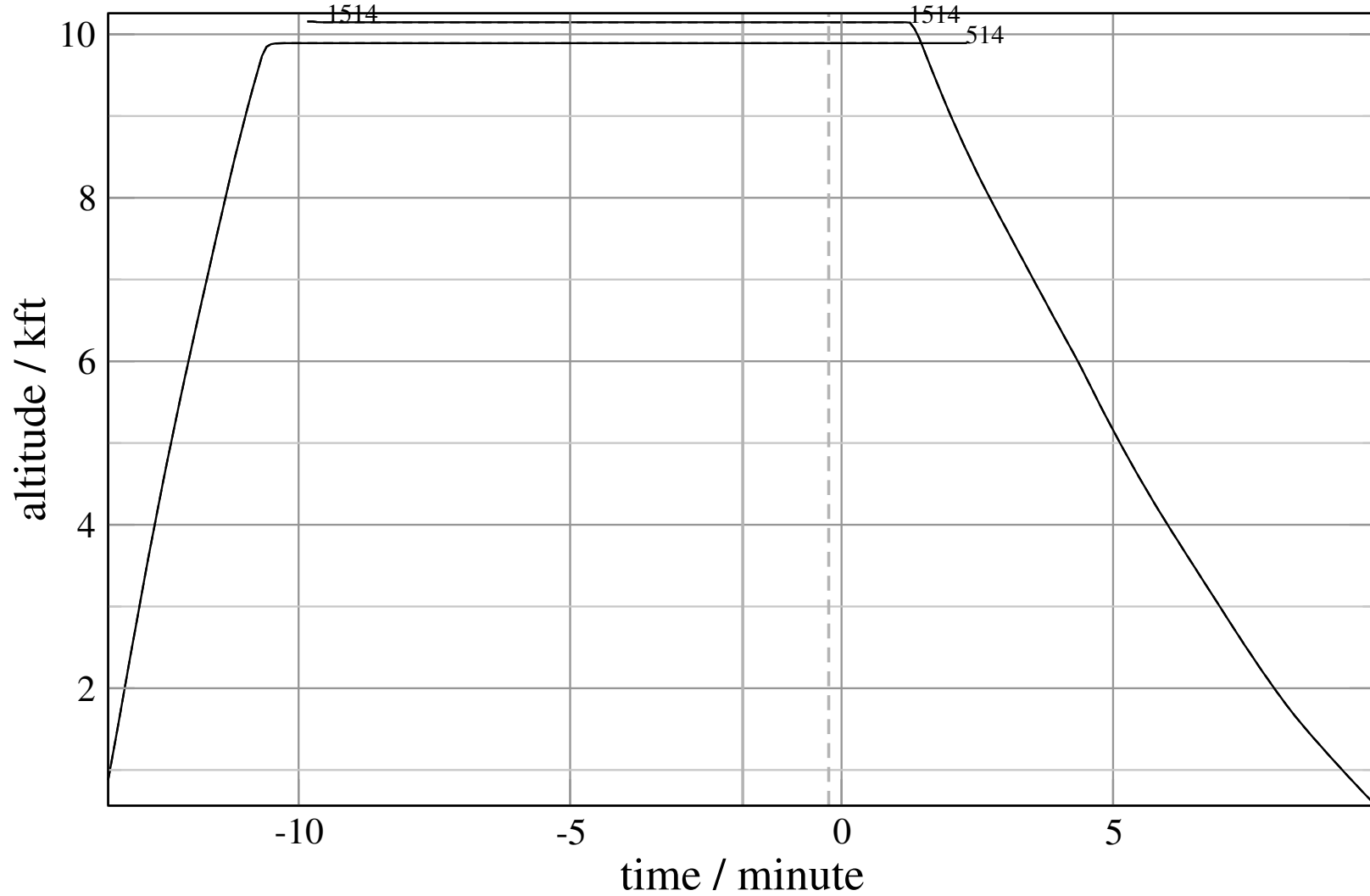
# Maneuver Planview

+ D514E-A1514D 0.255V->1.035H: D514E reroute2 0 nm, -10 deg, 12 nm (+128 s) 1514-514-23



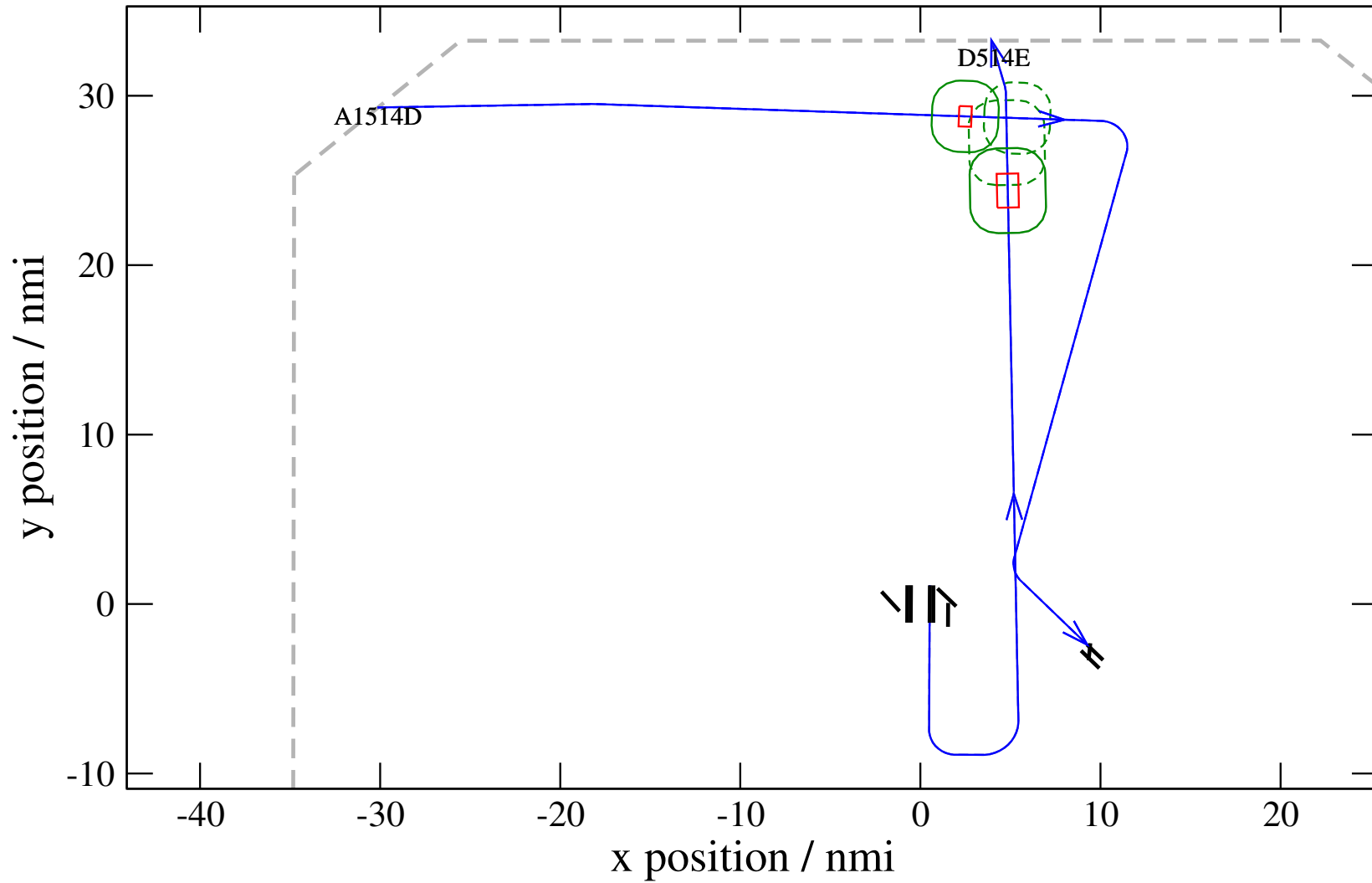
# Maneuver Altitude Profiles

+ D514E-A1514D 0.255V->1.035H: D514E reroute2 0 nm, -10 deg, 12 nm (+128 s) 1514-514-23



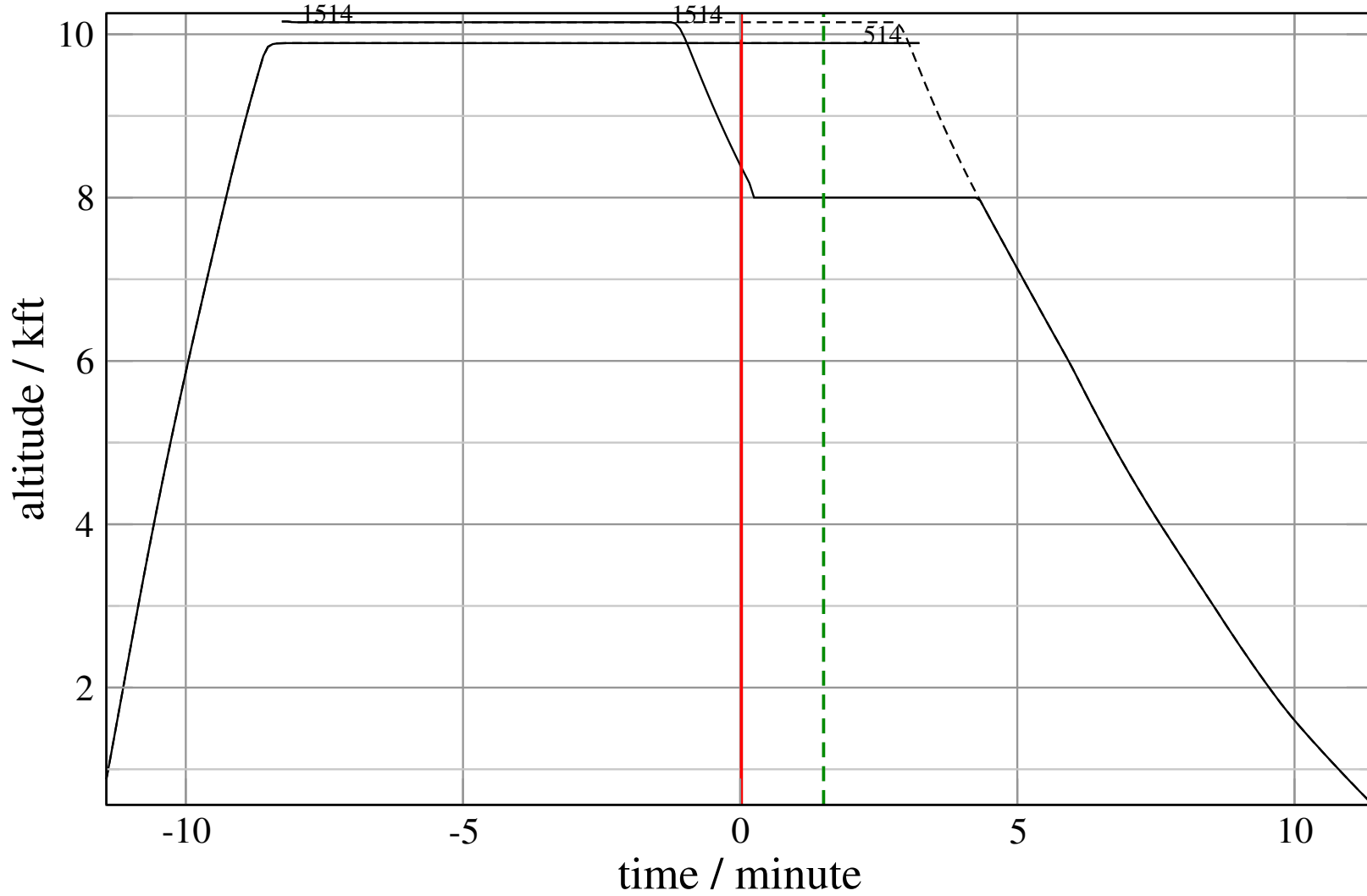
# Maneuver Planview

+ A1514D-D514E 0.255V->1.175V: A1514D temp alt 8.0 kft, 4.0 Min (+0 s) 1514-514-24



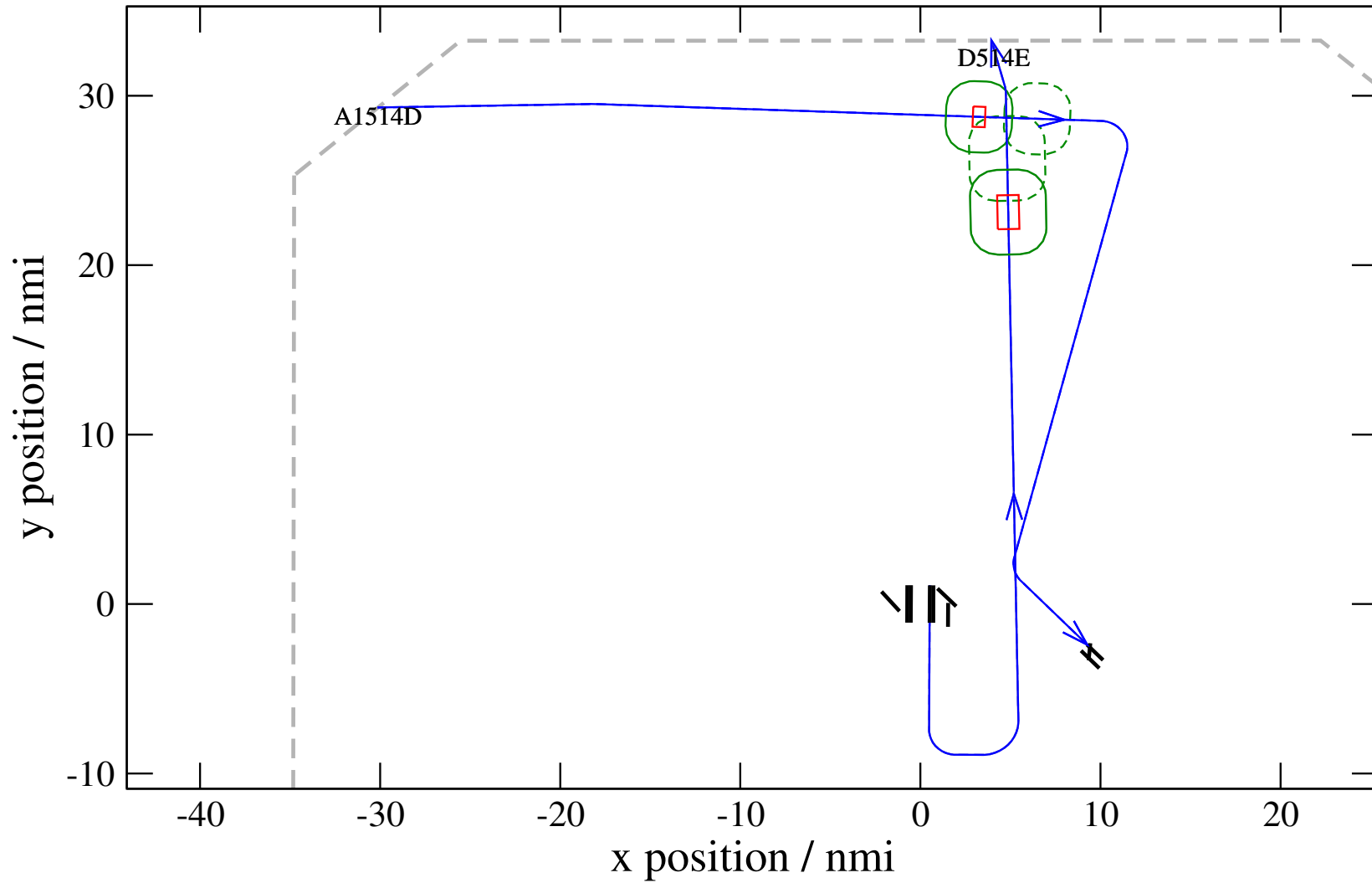
# Maneuver Altitude Profiles

+ A1514D-D514E 0.255V->1.175V: A1514D temp alt 8.0 kft, 4.0 Min (+0 s) 1514-514-24



# Maneuver Planview

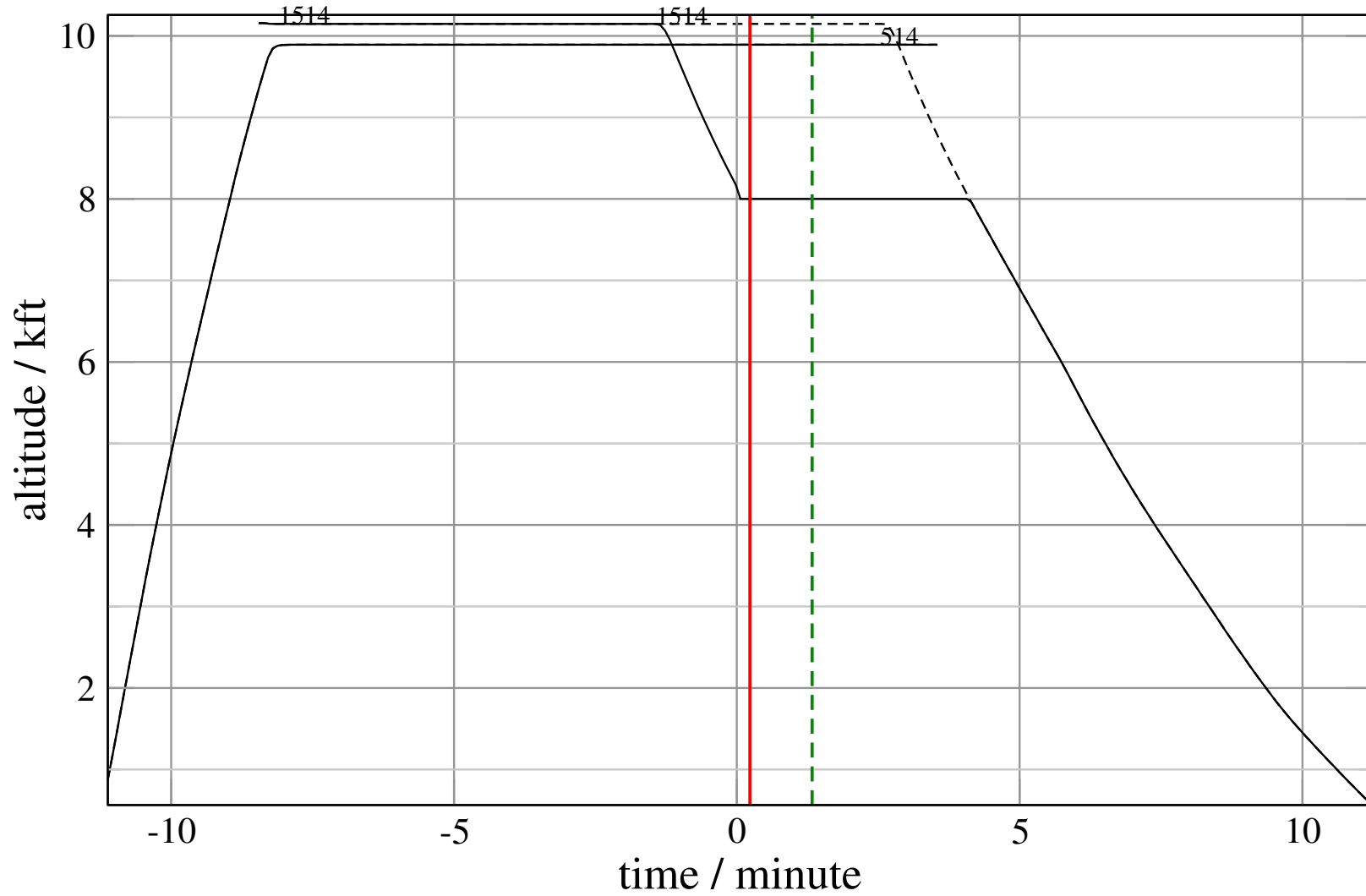
+ A1514D-D514E 0.349H->1.431V: A1514D temp alt 8.0 kft, 4.0 Min (+0 s) 1514-514-25





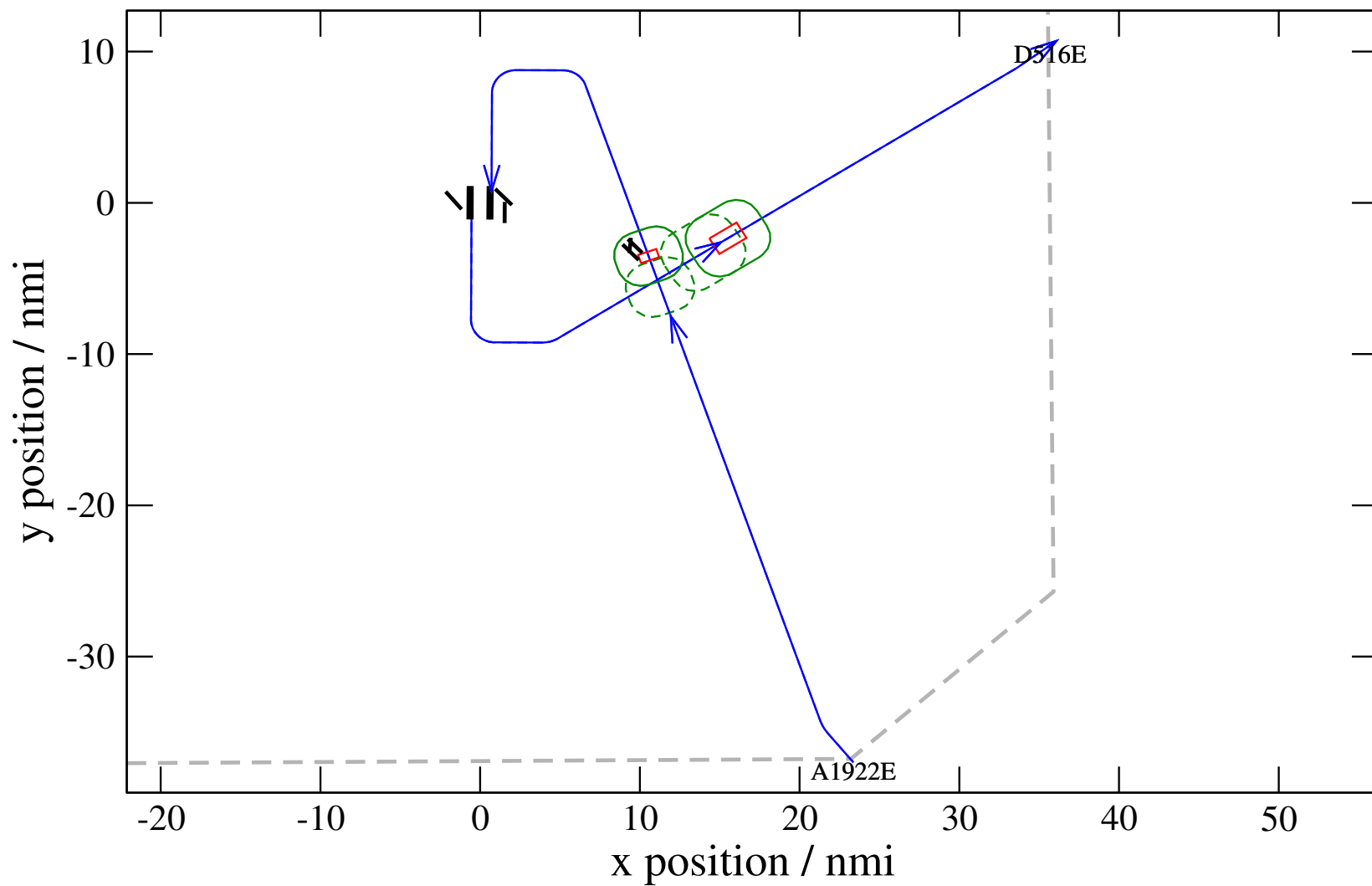
# Maneuver Altitude Profiles

+ A1514D-D514E 0.349H->1.431V: A1514D temp alt 8.0 kft, 4.0 Min (+0 s) 1514-514-25



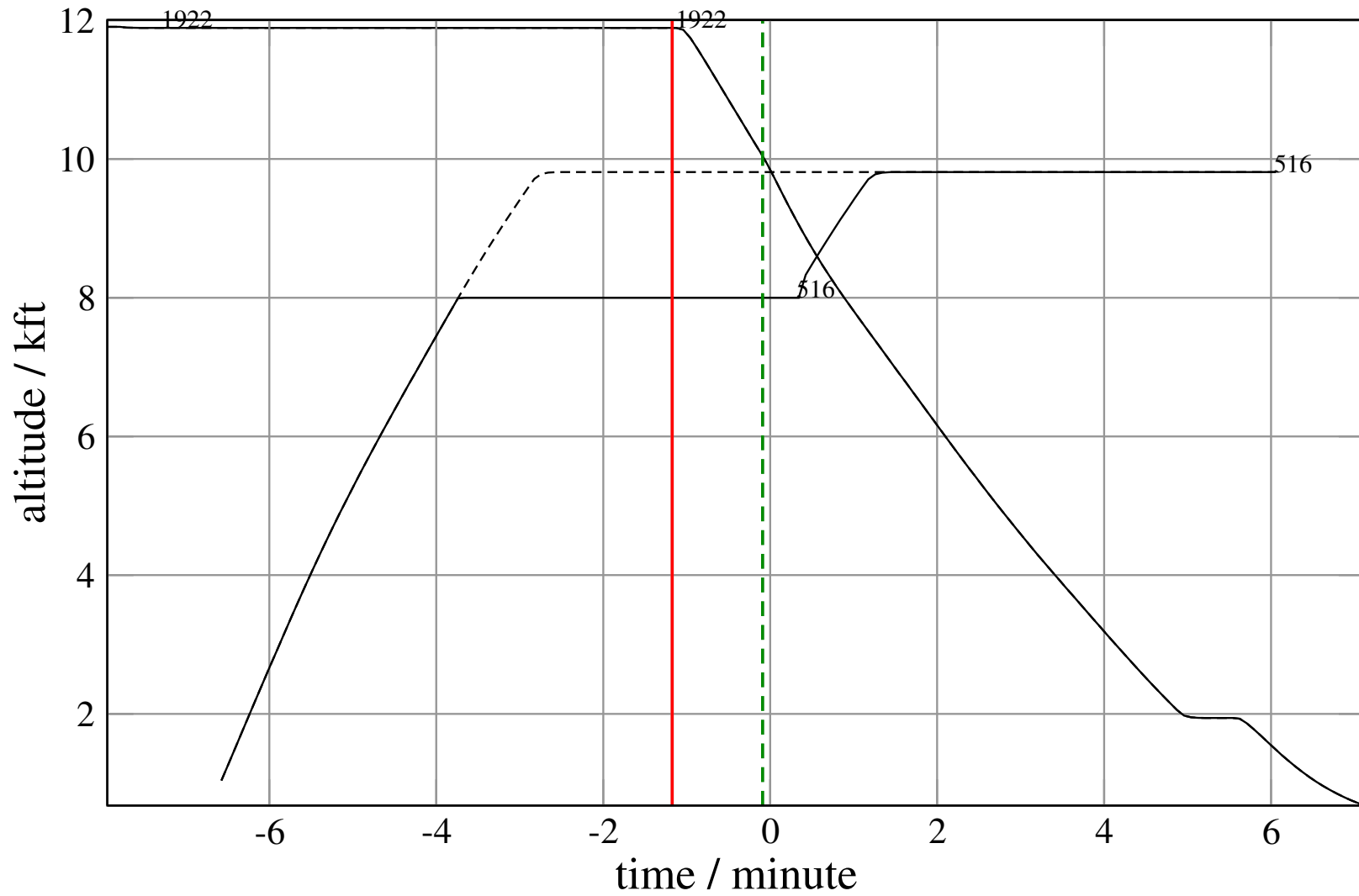
# Maneuver Planview

+ D516E-A1922E 0.622V->1.134H: D516E temp alt 8.0 kft, 4.0 Min (+0 s) 1922-516-29



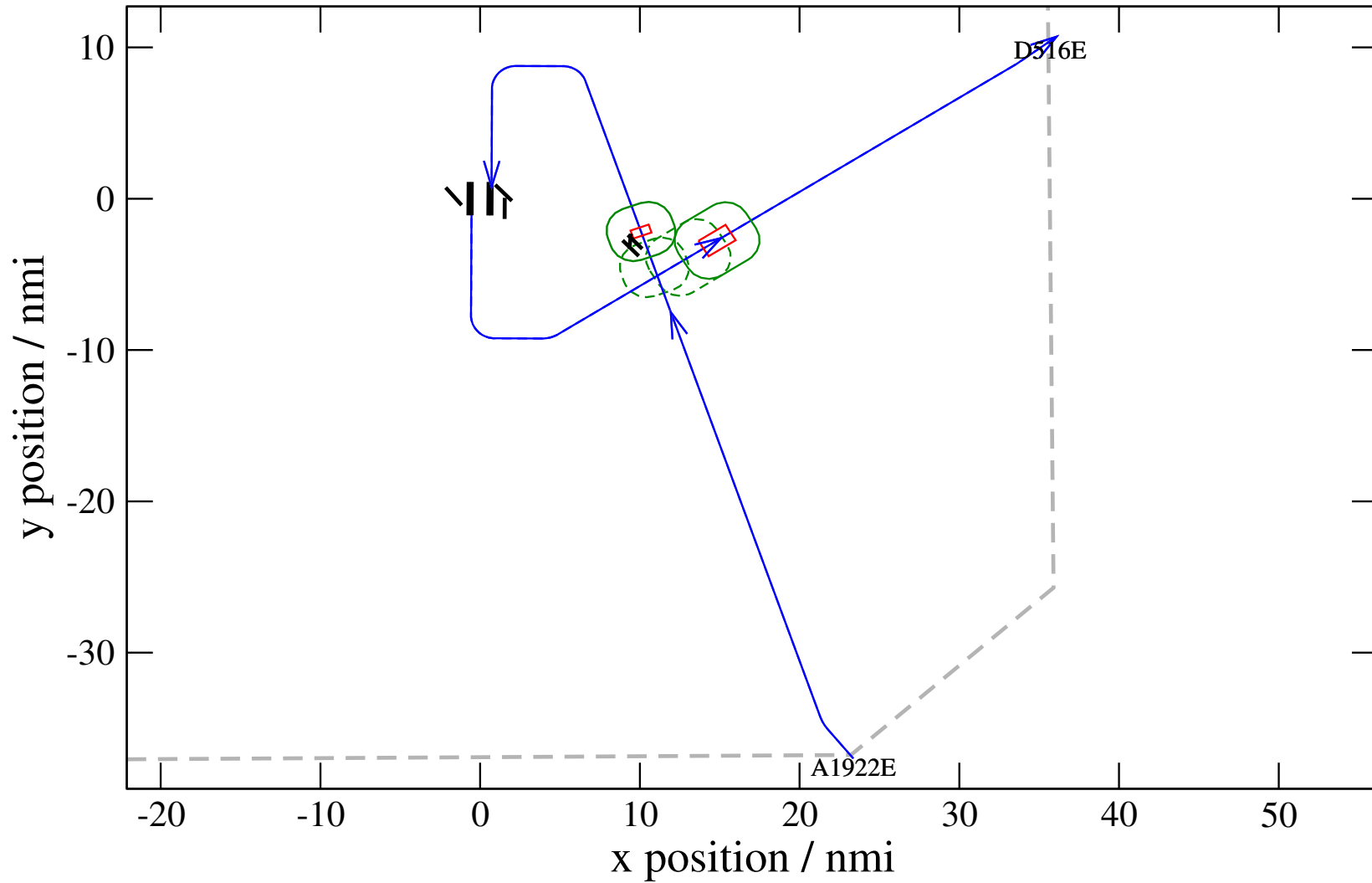
# Maneuver Altitude Profiles

+ D516E-A1922E 0.622V->1.134H: D516E temp alt 8.0 kft, 4.0 Min (+0 s) 1922-516-29



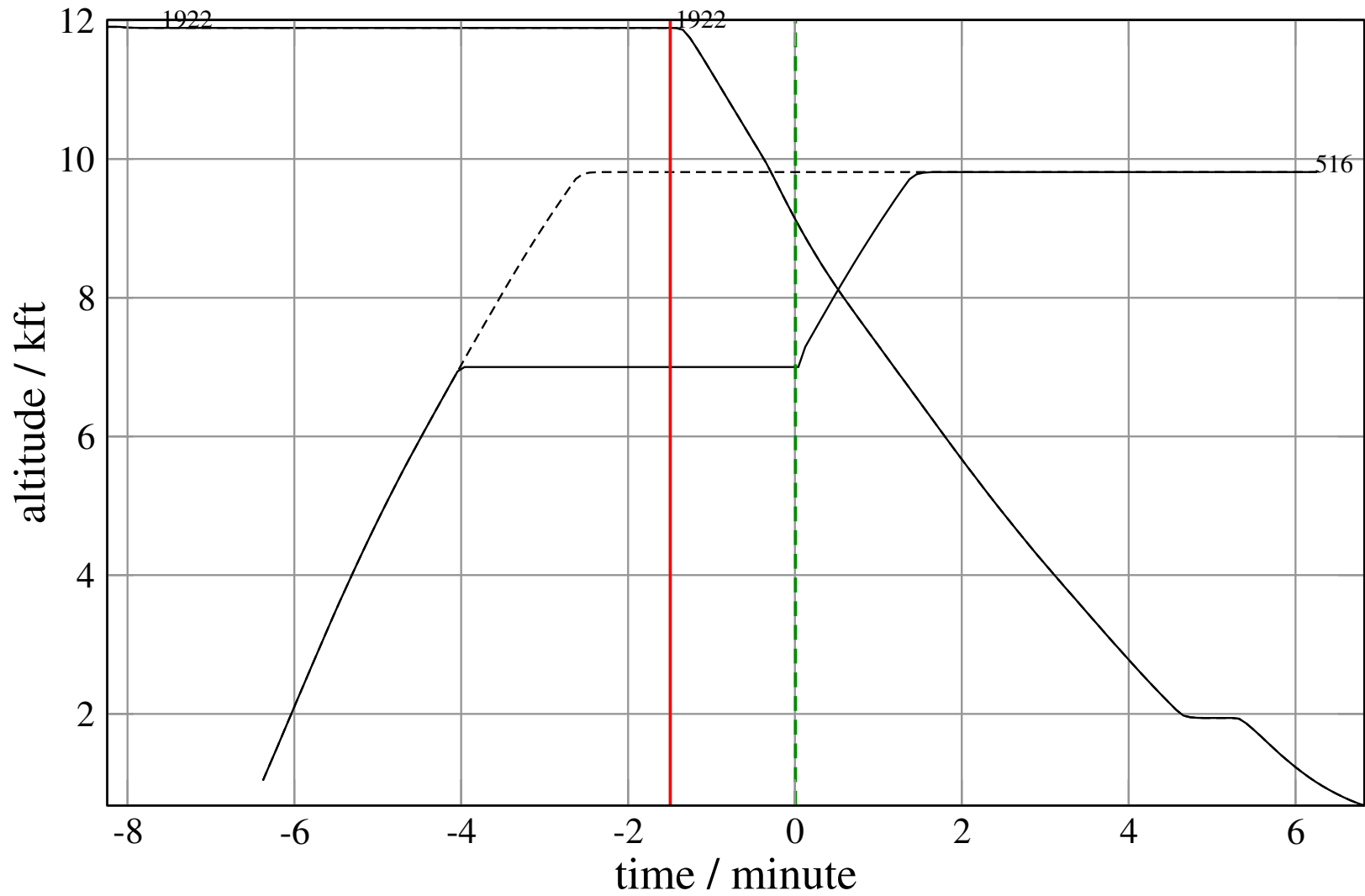
# Maneuver Planview

+ D516E-A1922E 0.174H->1.100H: D516E temp alt 7.0 kft, 4.0 Min (+0 s) 1922-516-30



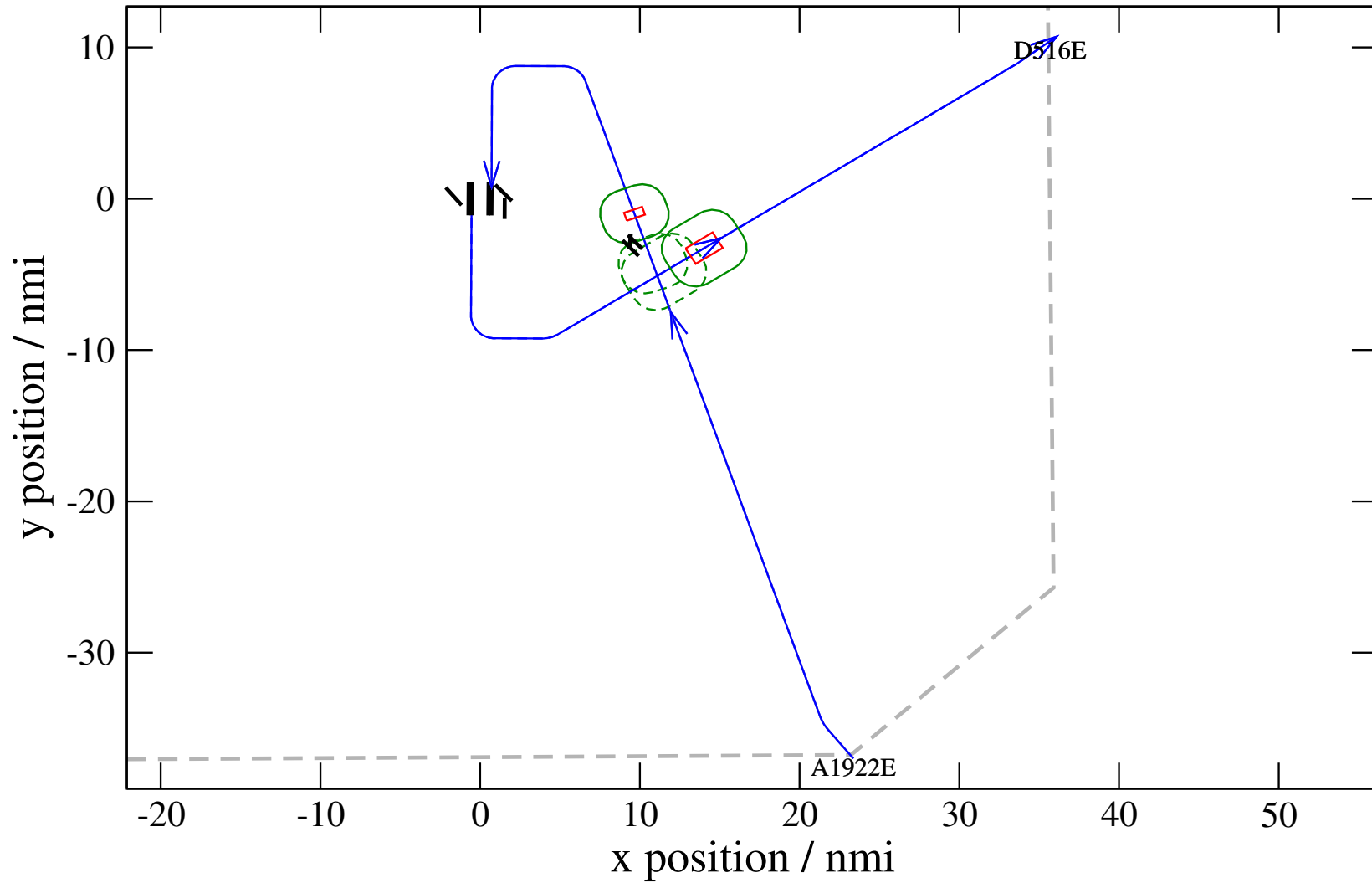
# Maneuver Altitude Profiles

+ D516E-A1922E 0.174H->1.100H: D516E temp alt 7.0 kft, 4.0 Min (+0 s) 1922-516-30



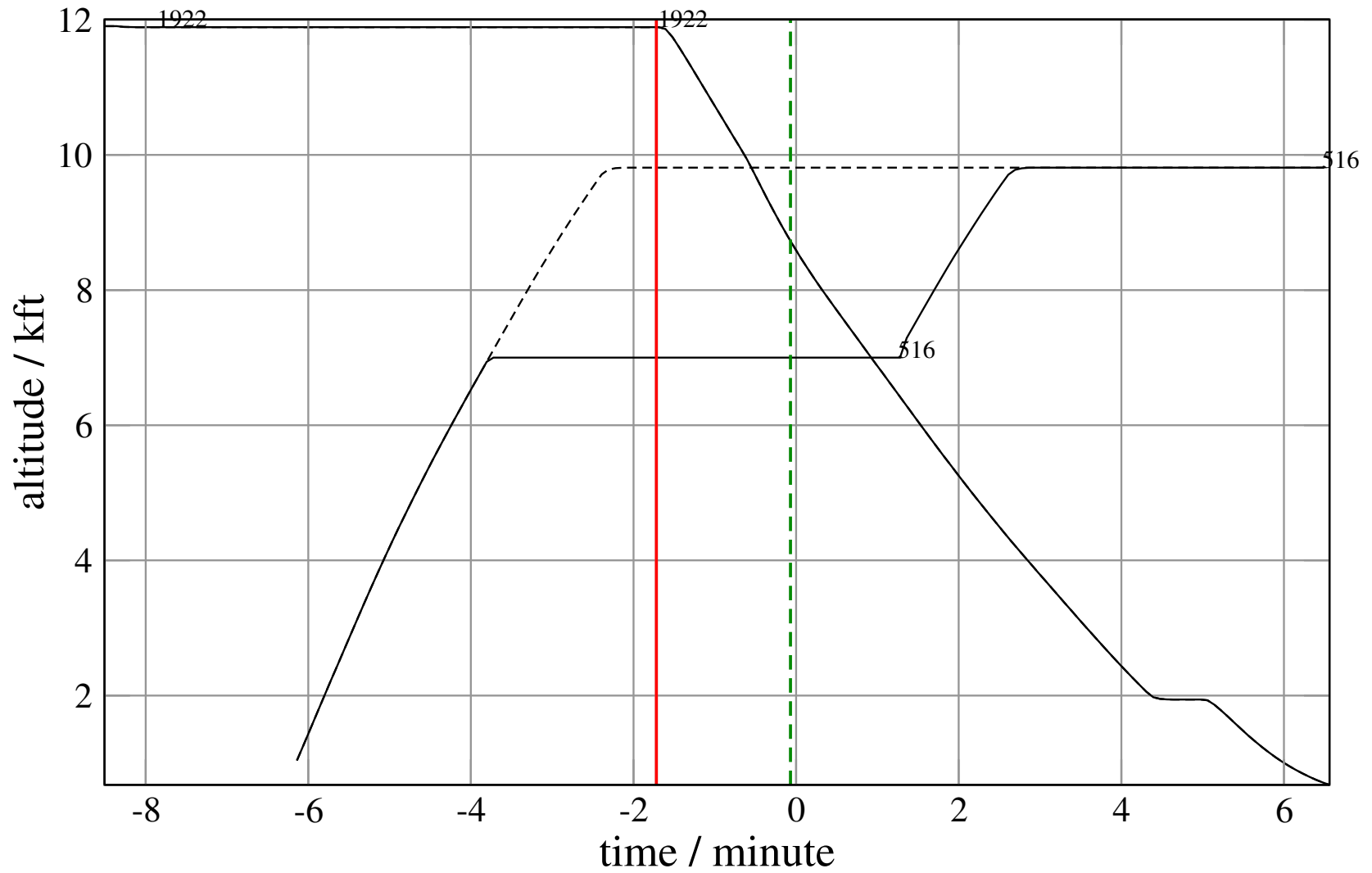
# Maneuver Planview

+ D516E-A1922E 0.105H->1.289H: D516E temp alt 7.0 kft, 5.0 Min (+0 s) 1922-516-31



# Maneuver Altitude Profiles

+ D516E-A1922E 0.105H->1.289H: D516E temp alt 7.0 kft, 5.0 Min (+0 s) 1922-516-31

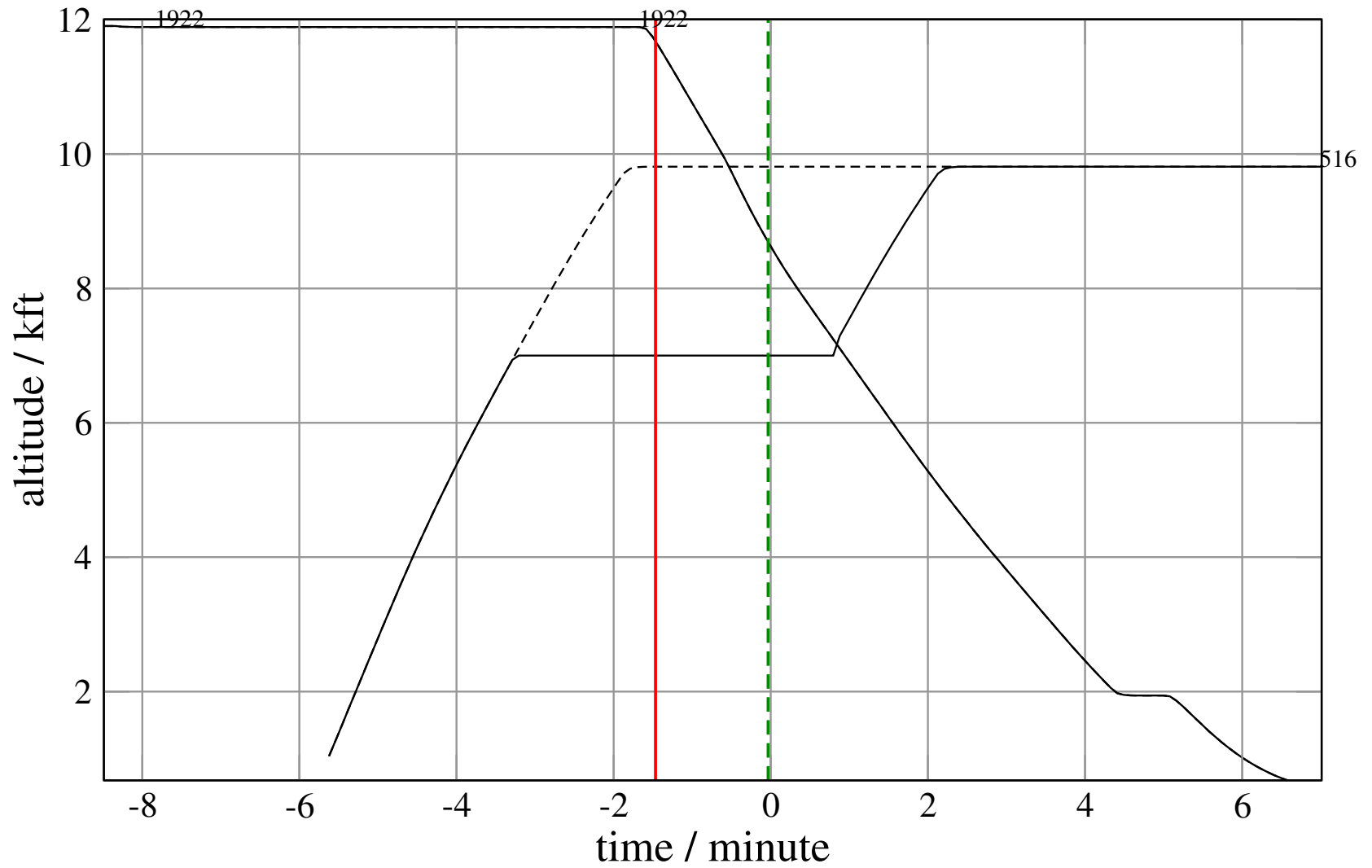






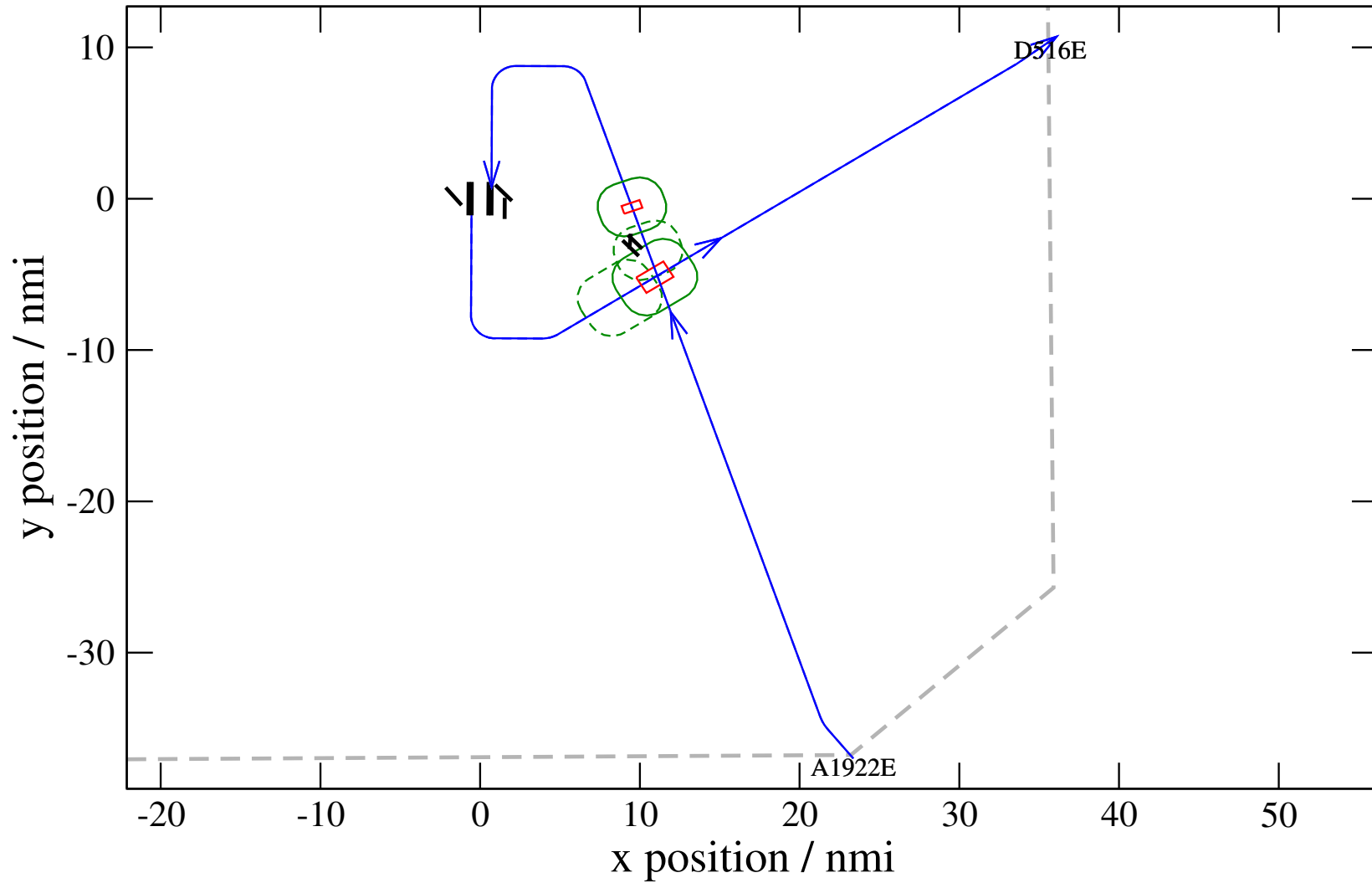
# Maneuver Altitude Profiles

+ D516E-A1922E 0.139V->1.102V: D516E temp alt 7.0 kft, 4.0 Min (+0 s) 1922-516-32



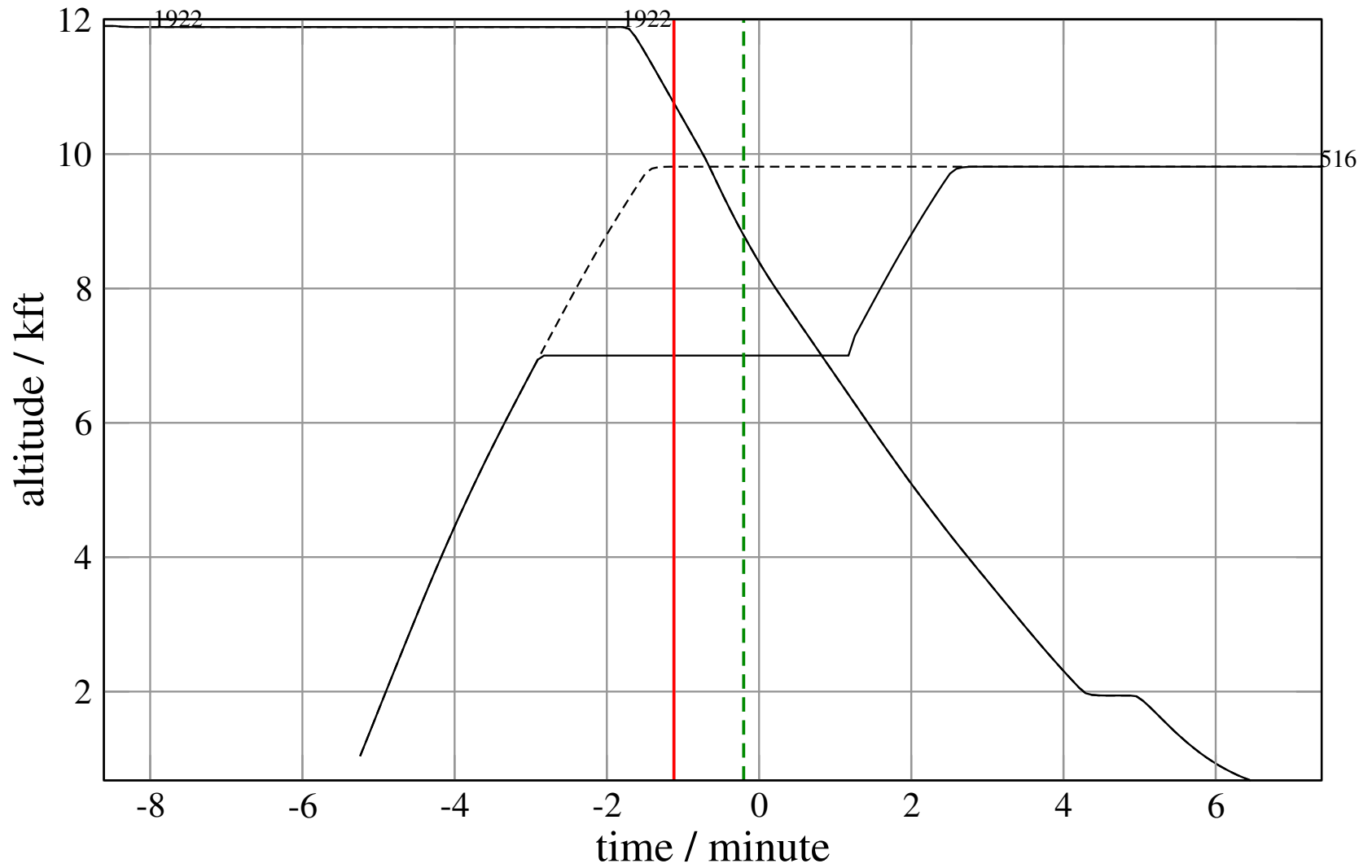
# Maneuver Planview

+ D516E-A1922E 0.608H->1.270V: D516E temp alt 7.0 kft, 4.0 Min (+0 s) 1922-516-33



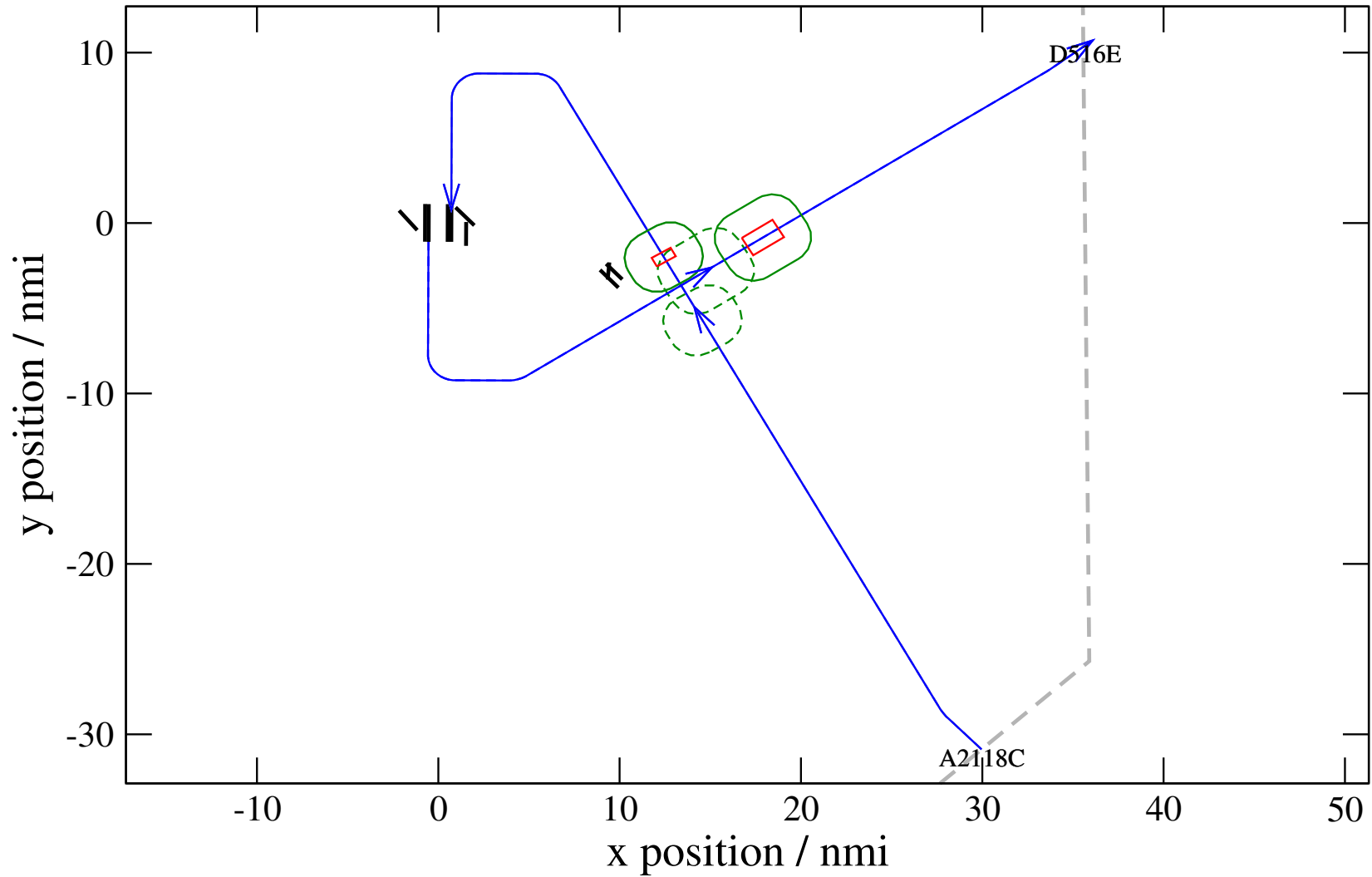
# Maneuver Altitude Profiles

+ D516E-A1922E 0.608H->1.270V: D516E temp alt 7.0 kft, 4.0 Min (+0 s) 1922-516-33



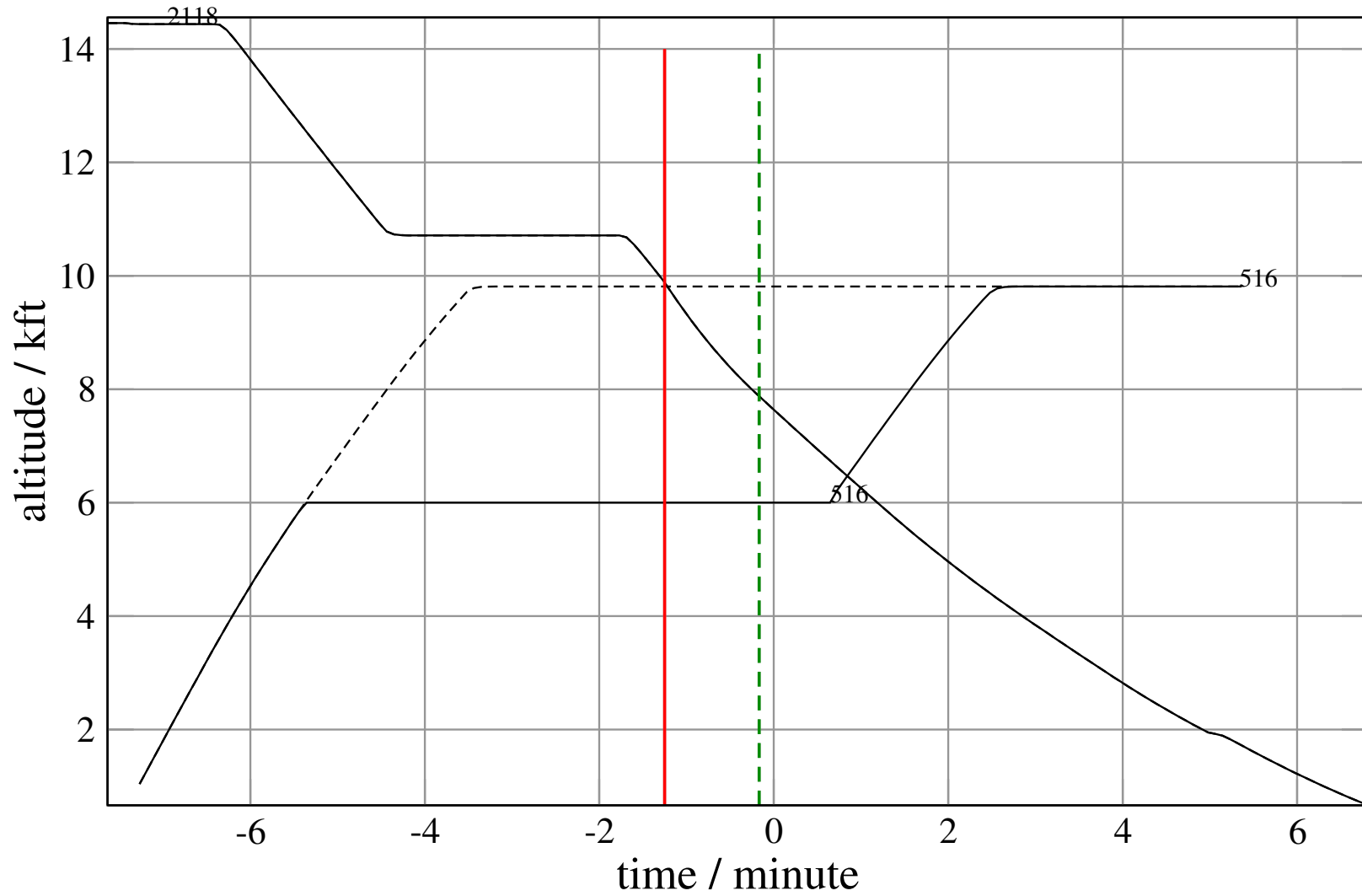
# Maneuver Planview

+ D516E-A2118C 0.538V->1.322H: D516E temp alt 6.0 kft, 6.0 Min (+0 s) 2118-516-27



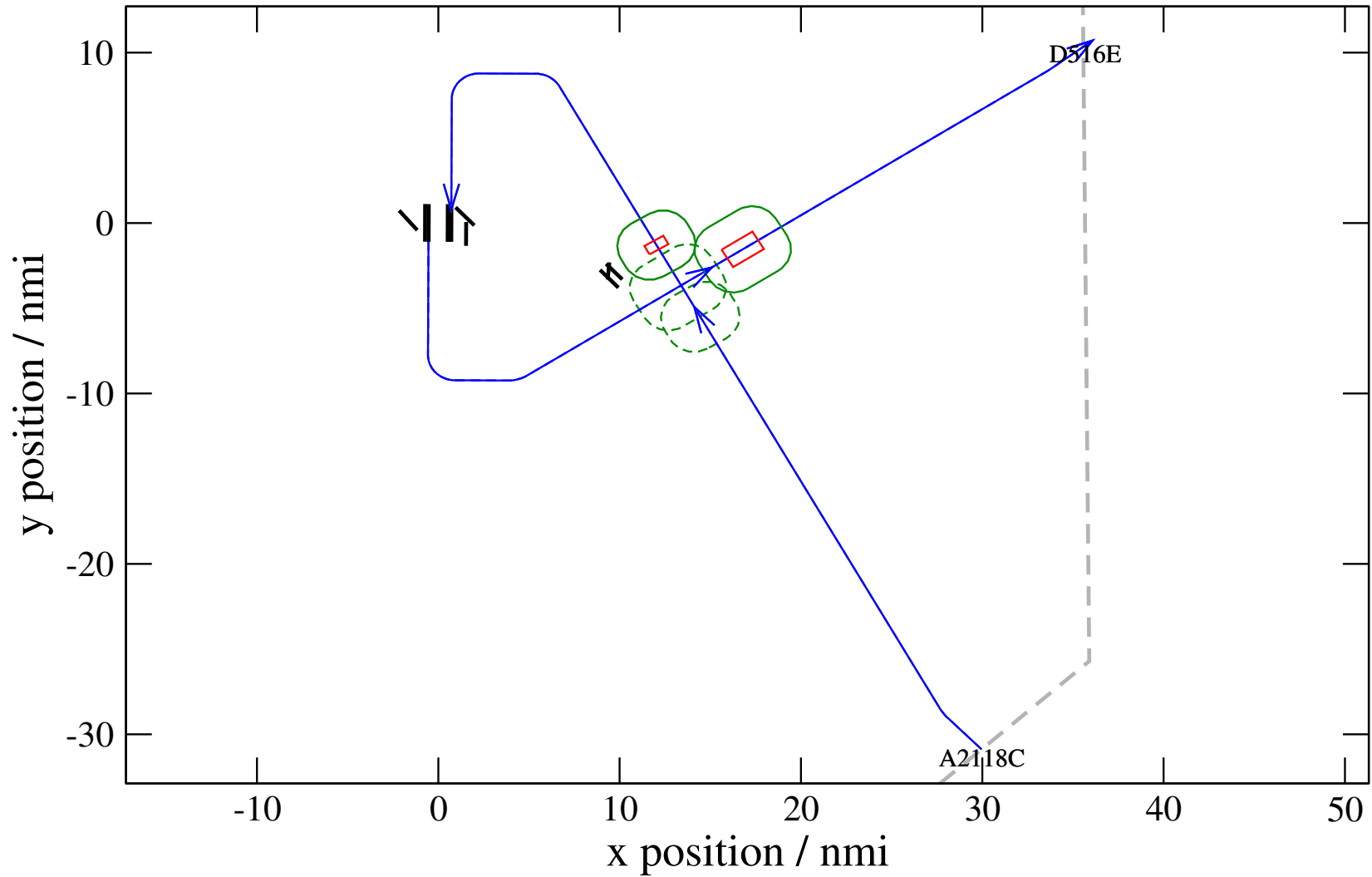
# Maneuver Altitude Profiles

+ D516E-A2118C 0.538V->1.322H: D516E temp alt 6.0 kft, 6.0 Min (+0 s) 2118-516-27



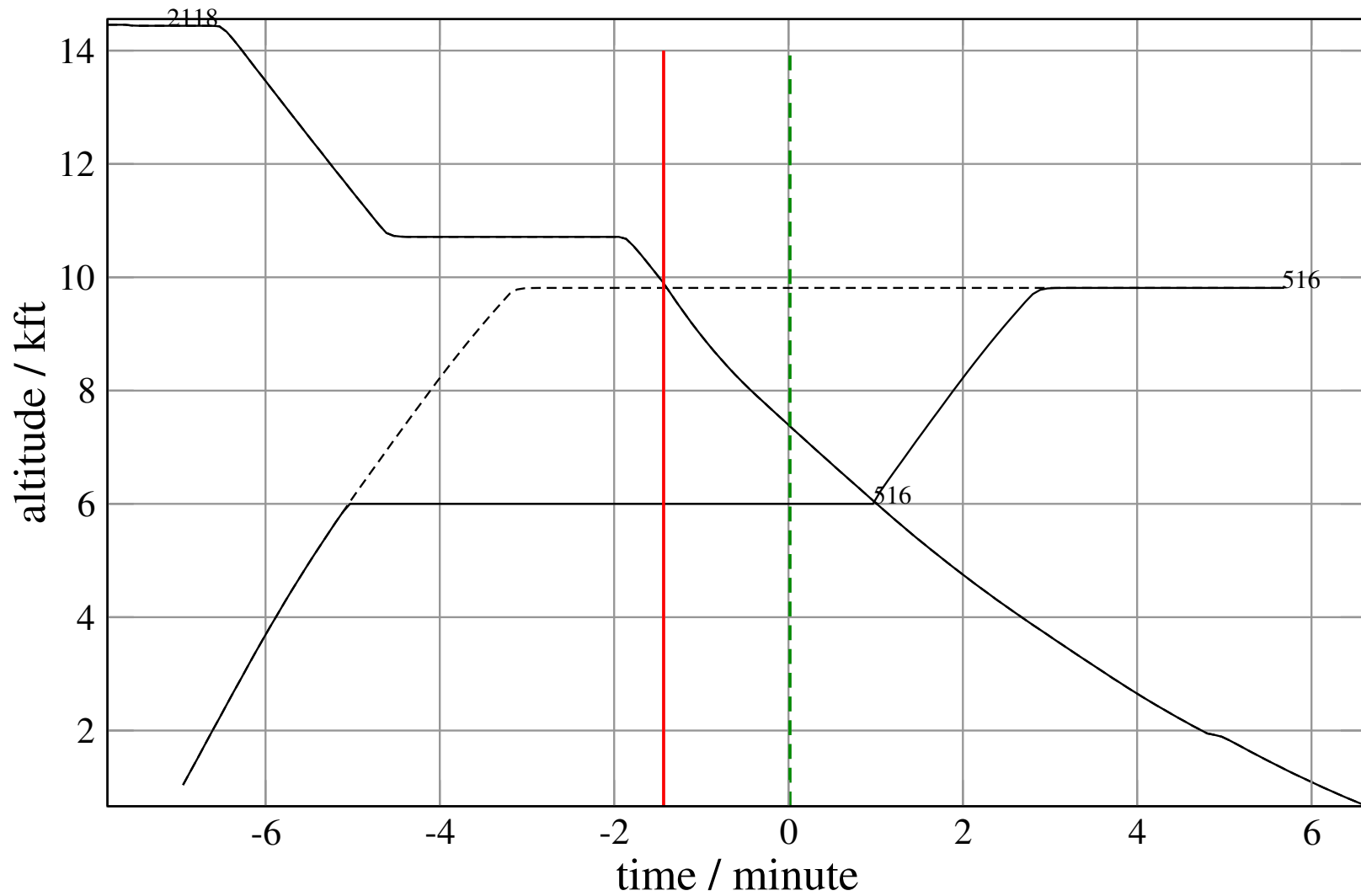
# Maneuver Planview

+ D516E-A2118C 0.535V->1.107V: D516E temp alt 6.0 kft, 6.0 Min (+0 s) 2118-516-28



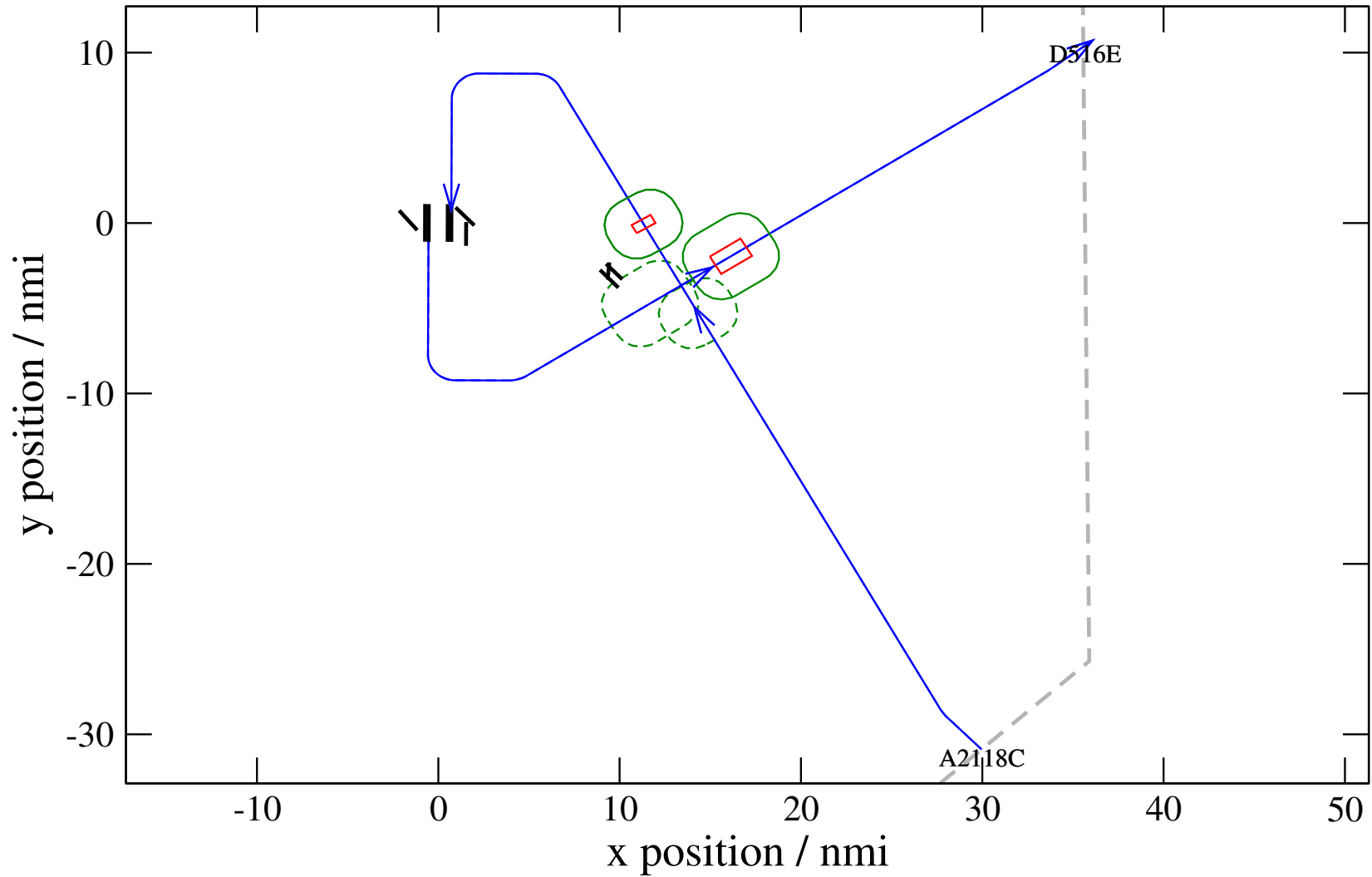
# Maneuver Altitude Profiles

+ D516E-A2118C 0.535V->1.107V: D516E temp alt 6.0 kft, 6.0 Min (+0 s) 2118-516-28



# Maneuver Planview

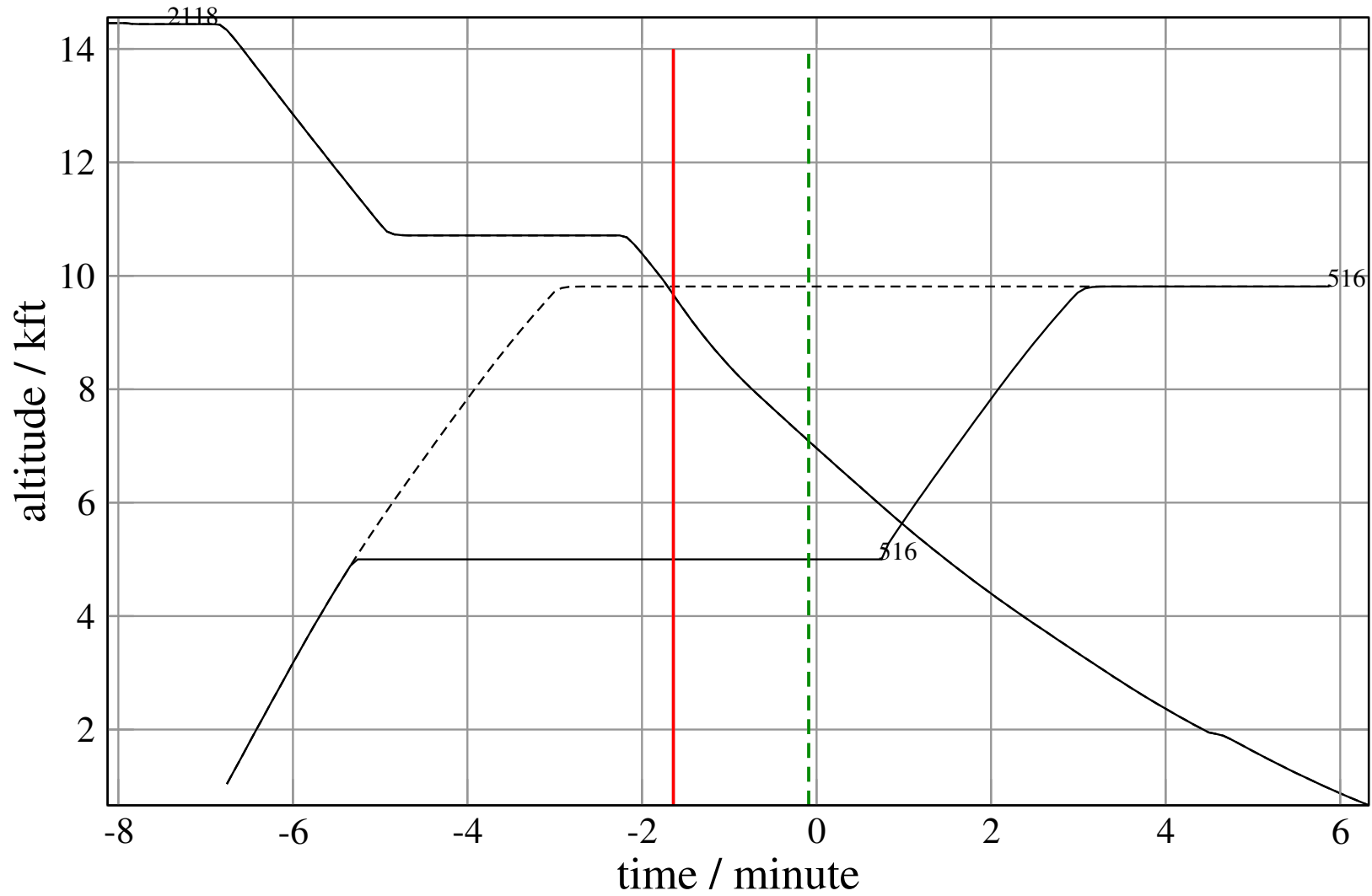
+ D516E-A2118C 0.535H->1.476H: D516E temp alt 5.0 kft, 6.0 Min (+0 s) 2118-516-29





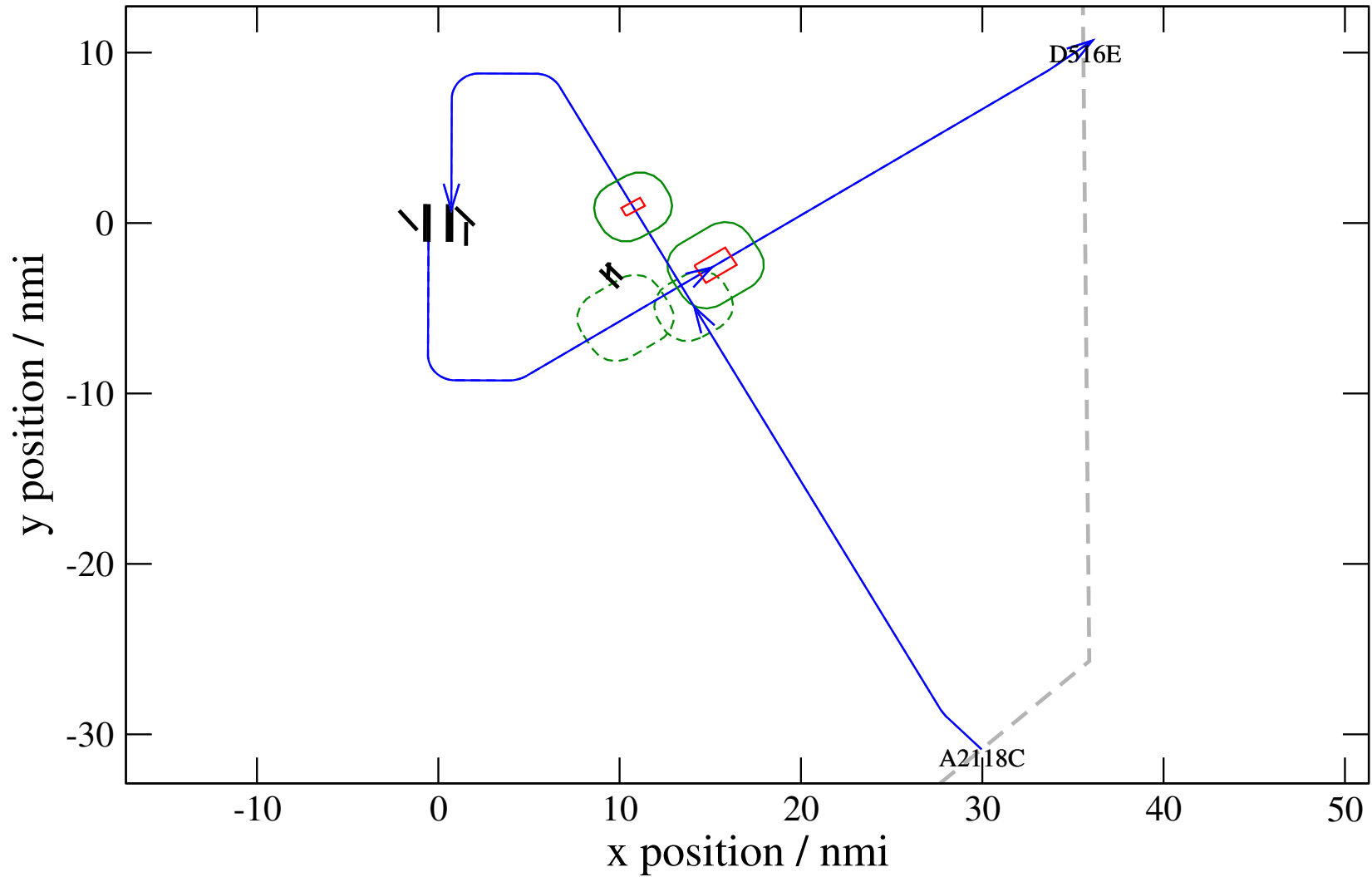
# Maneuver Altitude Profiles

+ D516E-A2118C 0.535H->1.476H: D516E temp alt 5.0 kft, 6.0 Min (+0 s) 2118-516-29



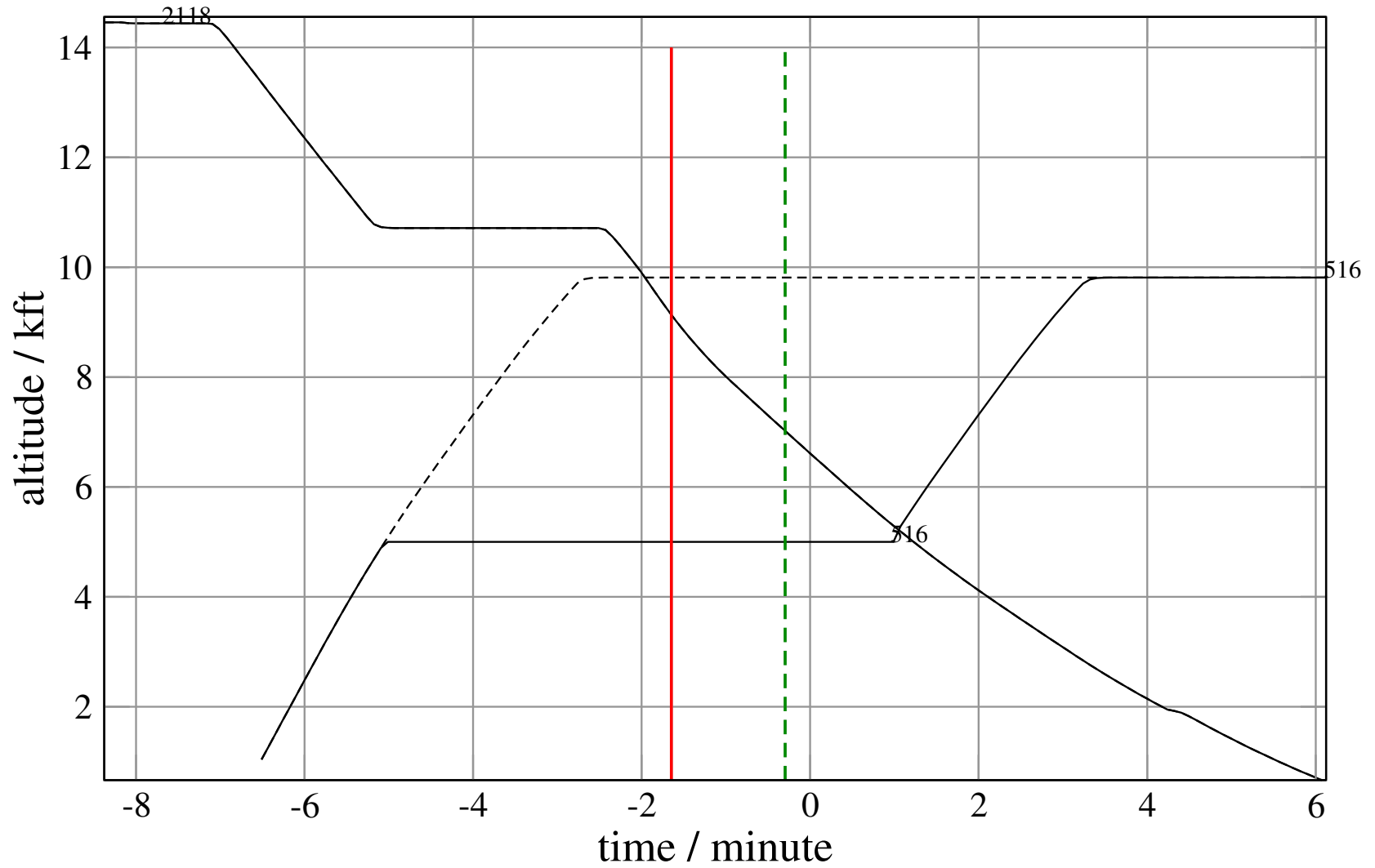
# Maneuver Planview

+ D516E-A2118C 0.744H->1.493V: D516E temp alt 5.0 kft, 6.0 Min (+0 s) 2118-516-30



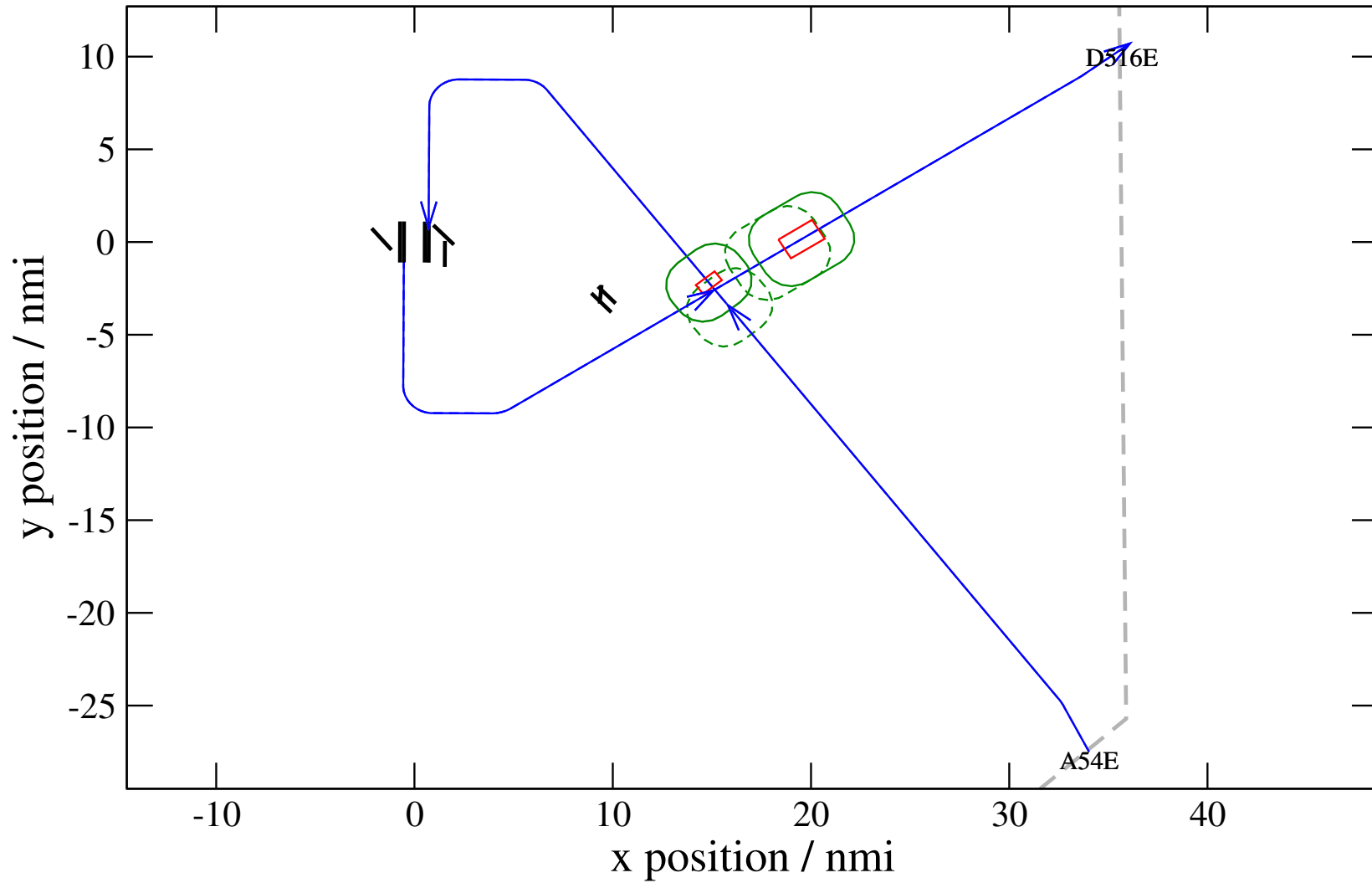
# Maneuver Altitude Profiles

+ D516E-A2118C 0.744H->1.493V: D516E temp alt 5.0 kft, 6.0 Min (+0 s) 2118-516-30



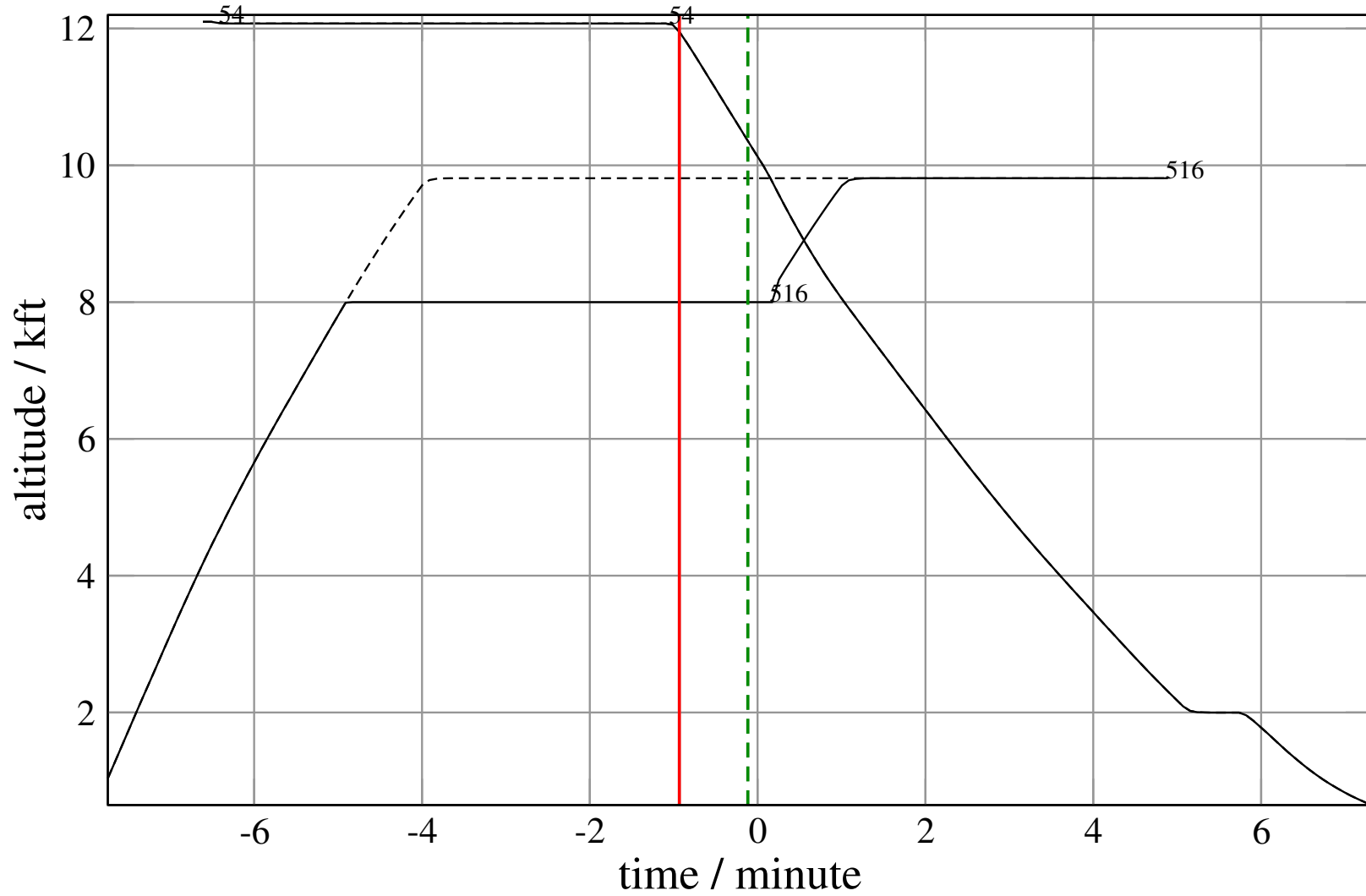
# Maneuver Planview

+ D516E-A54E 0.686H->1.222V: D516E temp alt 8.0 kft, 5.0 Min (+0 s) 54-516-24



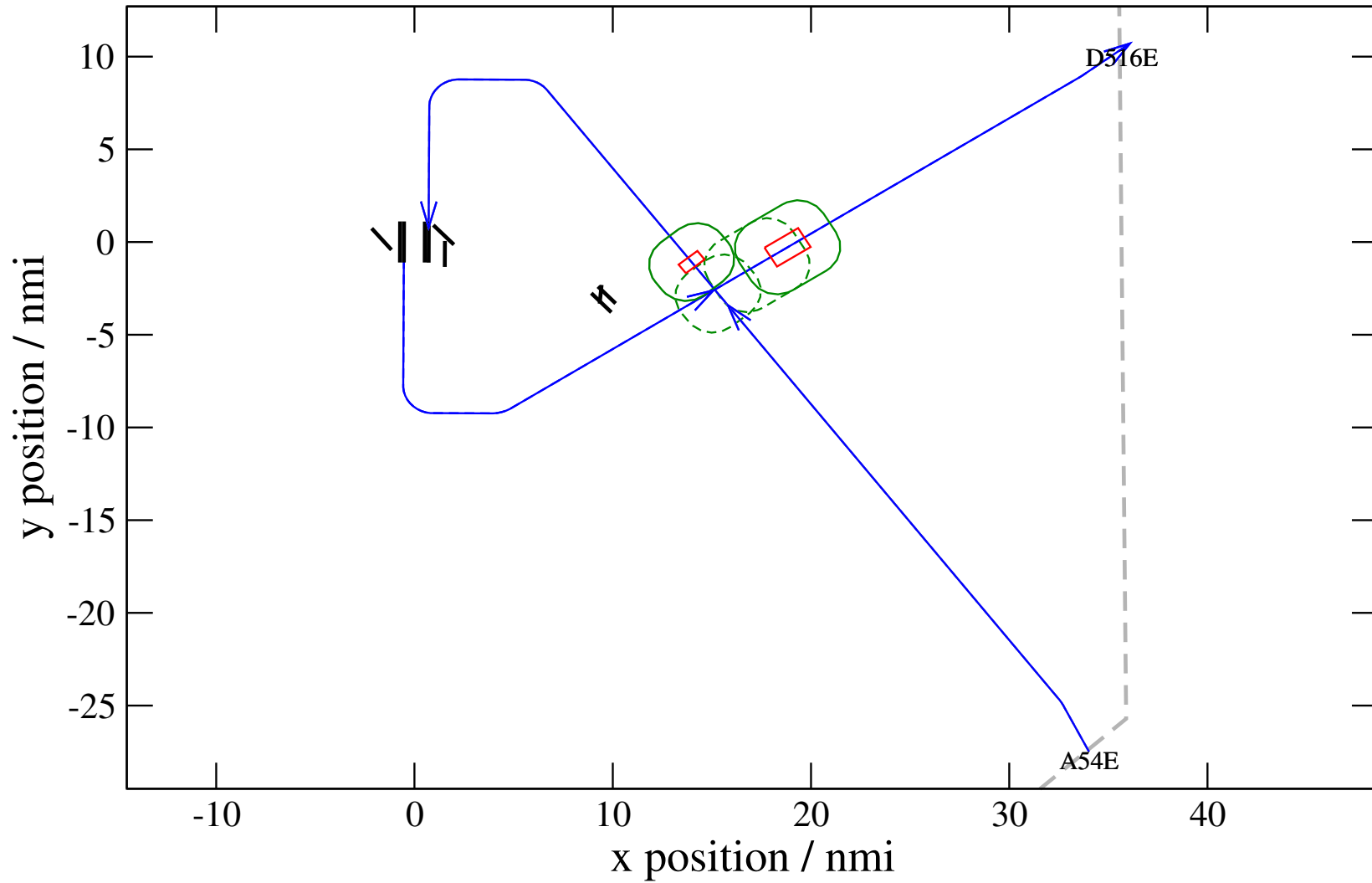
# Maneuver Altitude Profiles

+ D516E-A54E 0.686H->1.222V: D516E temp alt 8.0 kft, 5.0 Min (+0 s) 54-516-24



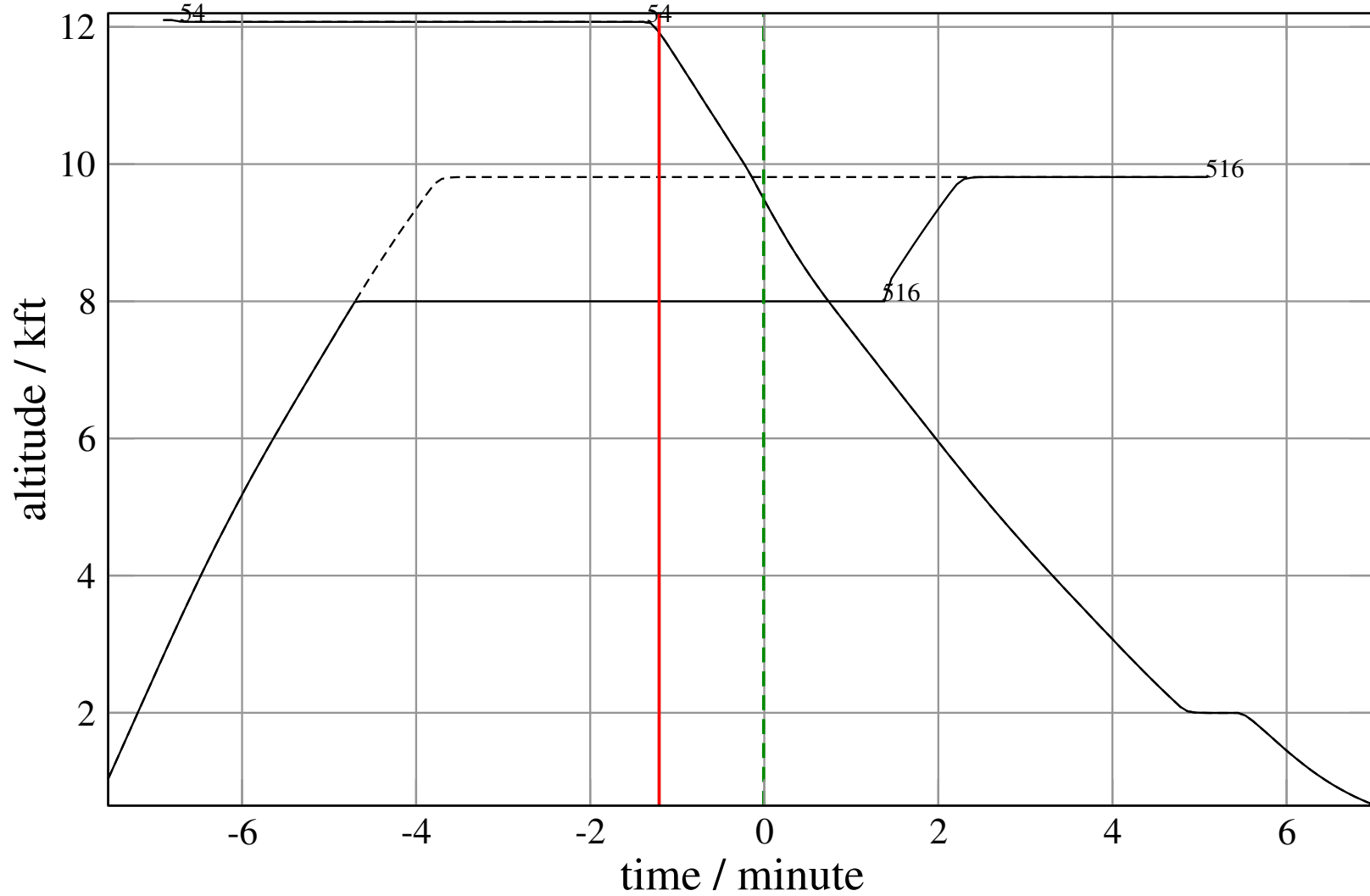
# Maneuver Planview

+ D516E-A54E 0.304H->1.132V: D516E temp alt 8.0 kft, 6.0 Min (+0 s) 54-516-25



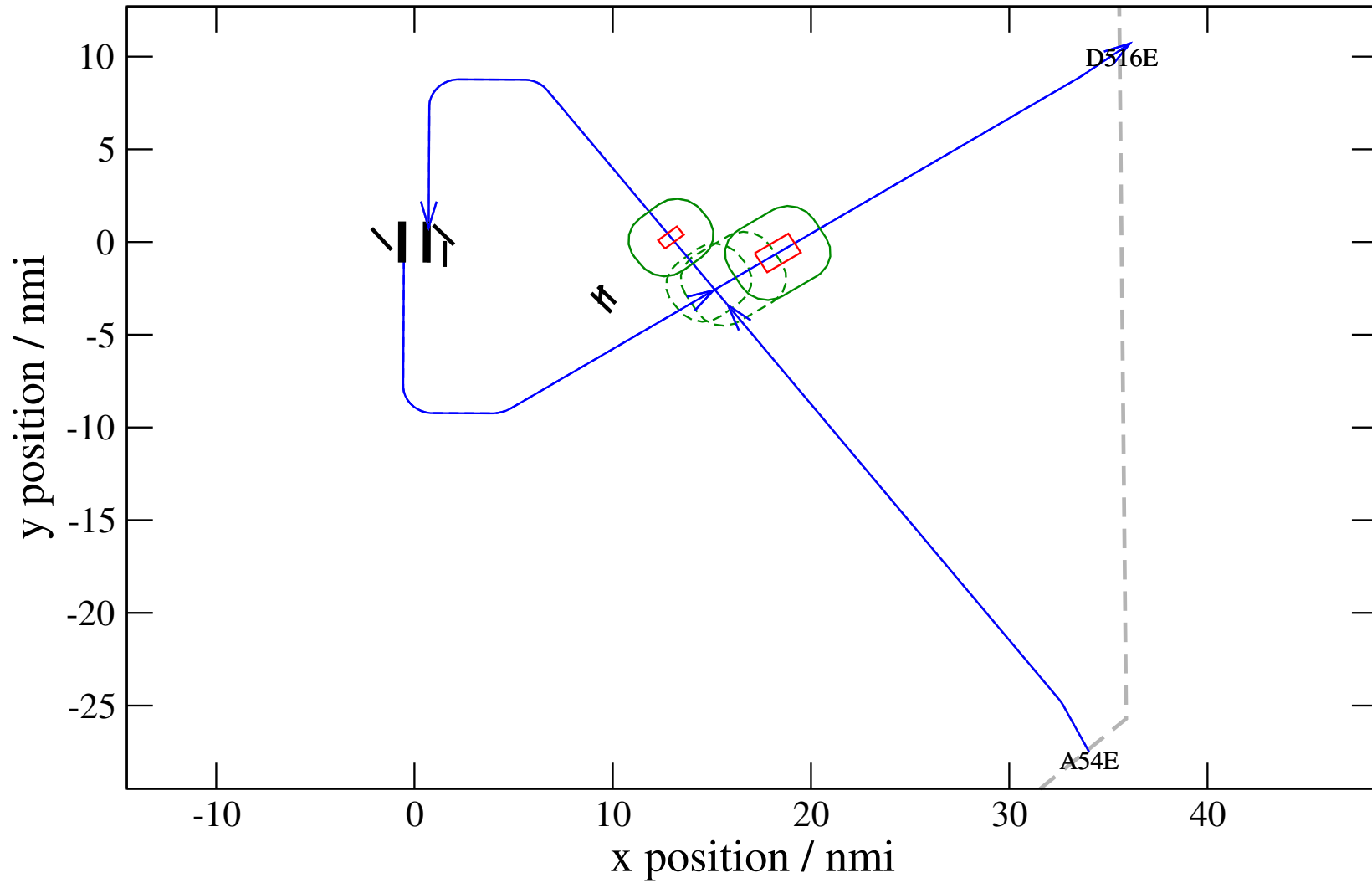
# Maneuver Altitude Profiles

+ D516E-A54E 0.304H->1.132V: D516E temp alt 8.0 kft, 6.0 Min (+0 s) 54-516-25



# Maneuver Planview

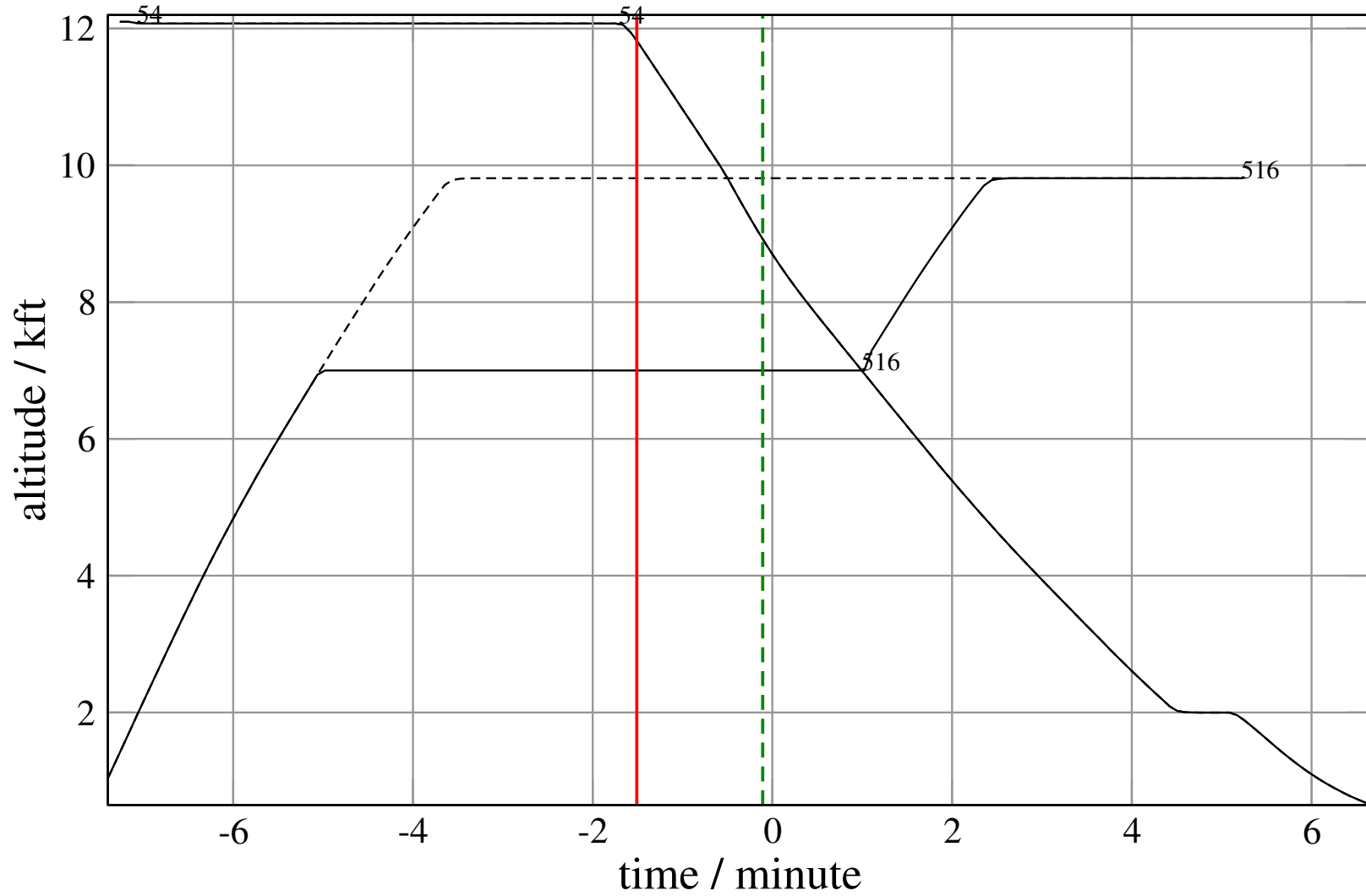
+ D516E-A54E 0.035V->1.394H: D516E temp alt 7.0 kft, 6.0 Min (+0 s) 54-516-26





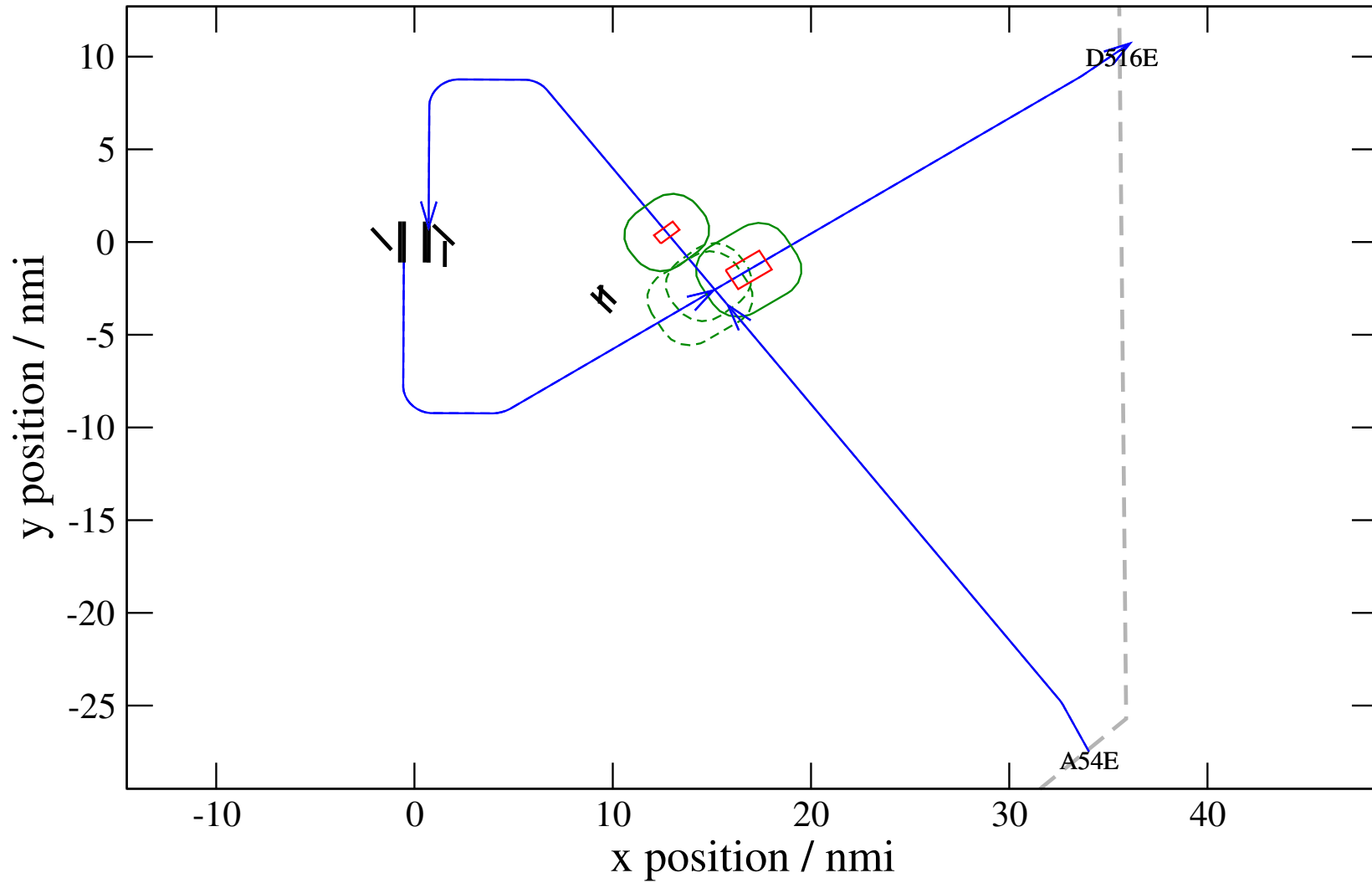
# Maneuver Altitude Profiles

+ D516E-A54E 0.035V->1.394H: D516E temp alt 7.0 kft, 6.0 Min (+0 s) 54-516-26



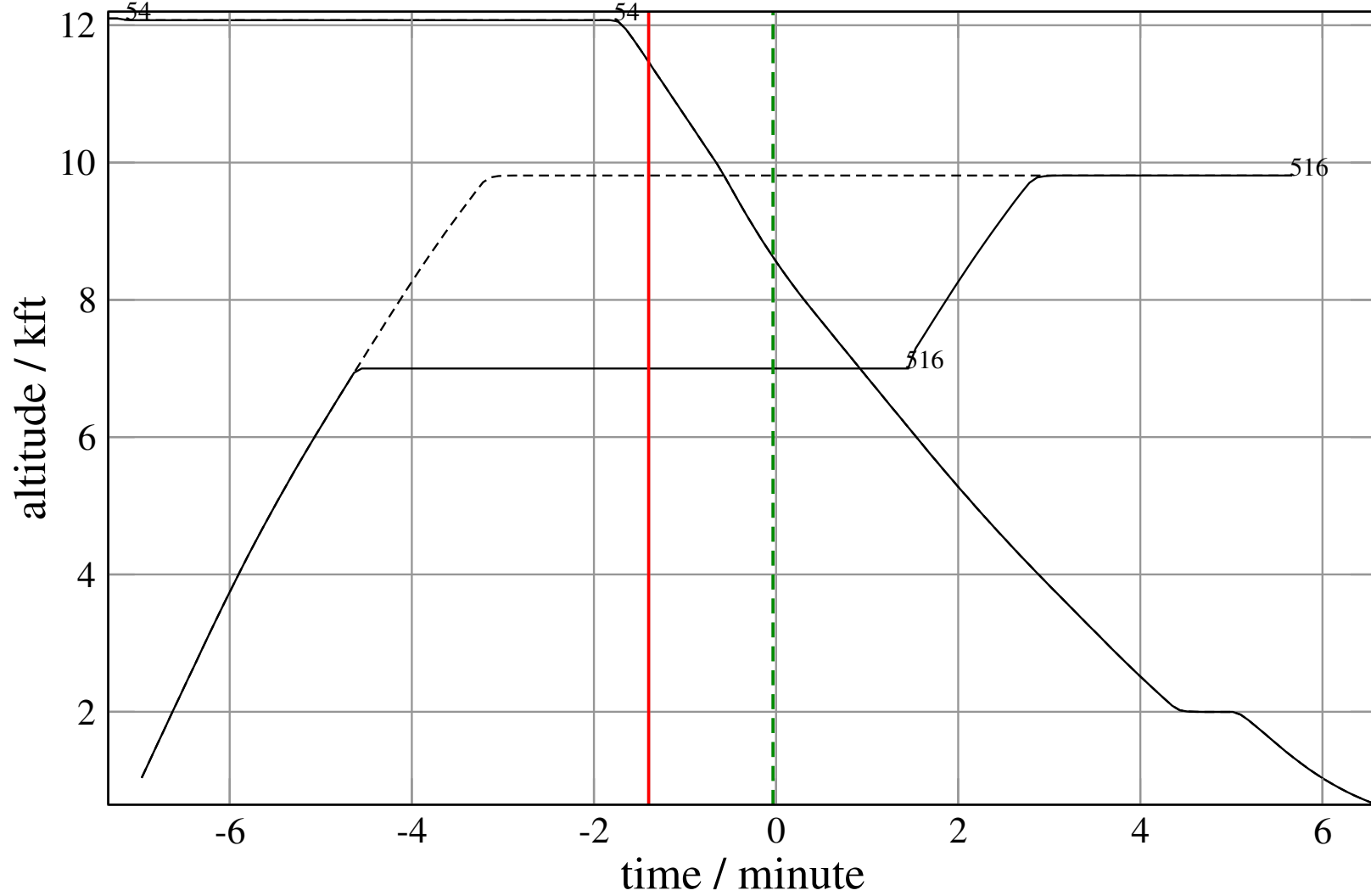
# Maneuver Planview

+ D516E-A54E 0.022V->1.249H: D516E temp alt 7.0 kft, 6.0 Min (+0 s) 54-516-27



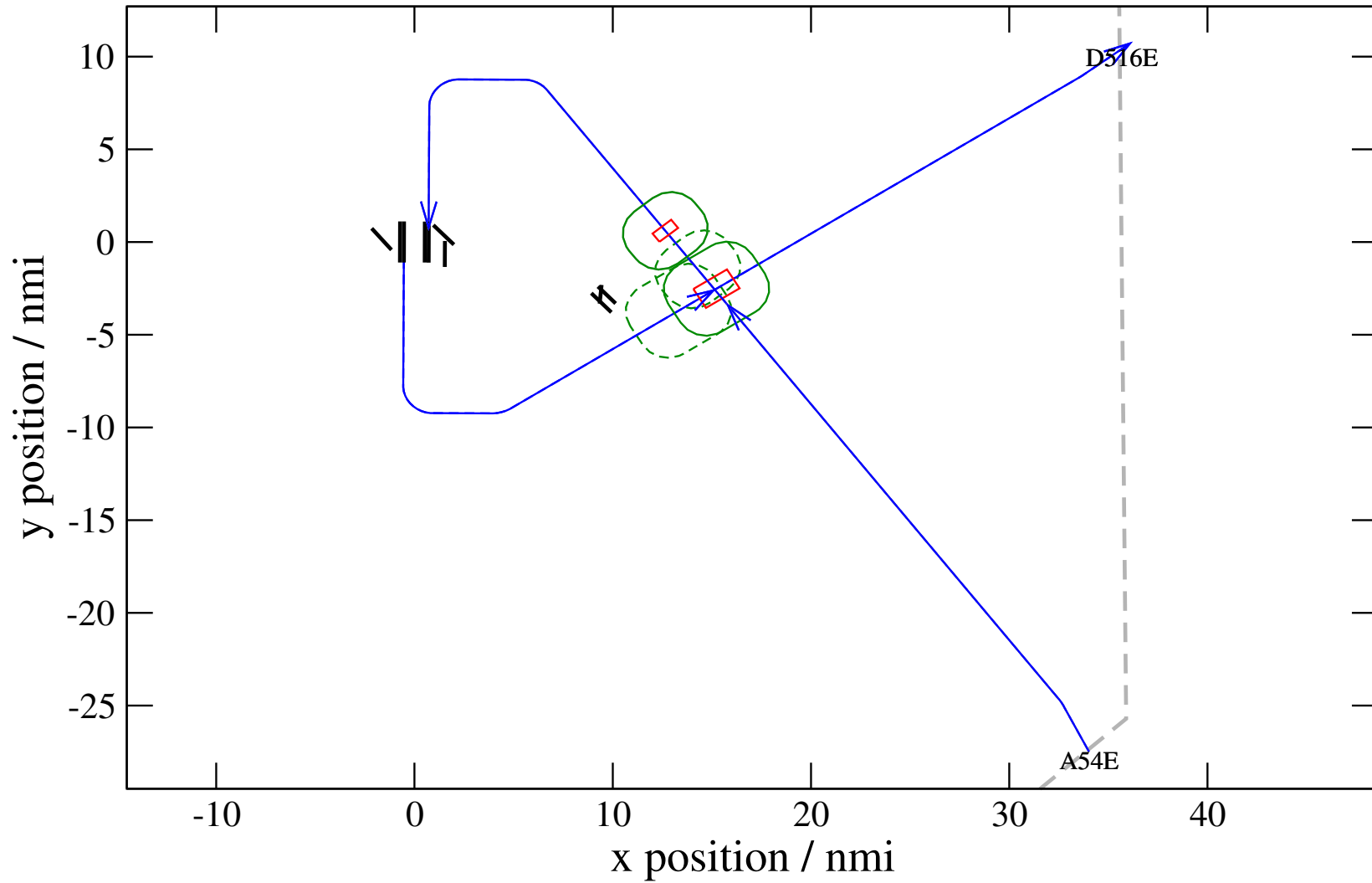
# Maneuver Altitude Profiles

+ D516E-A54E 0.022V->1.249H: D516E temp alt 7.0 kft, 6.0 Min (+0 s) 54-516-27



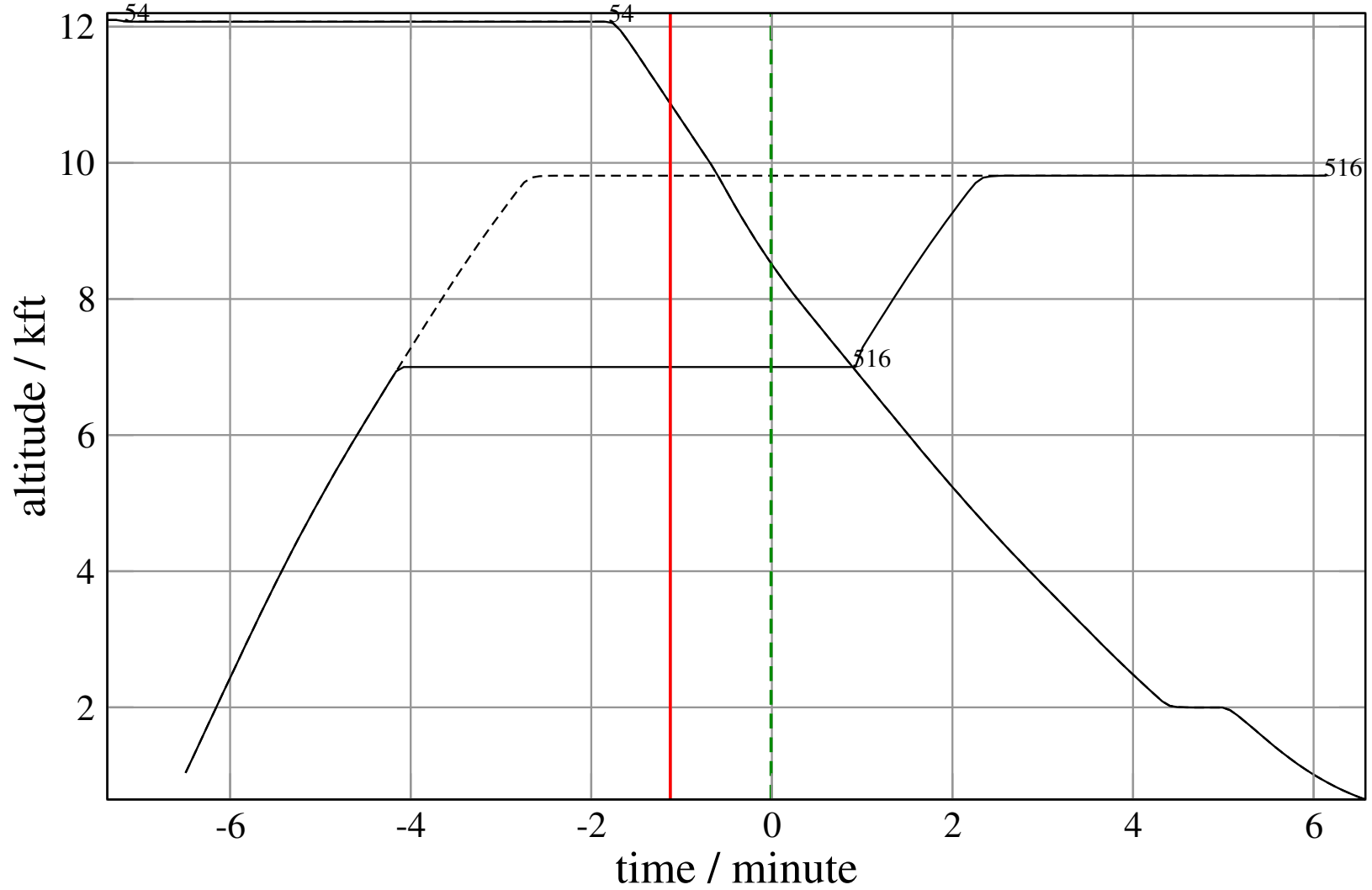
# Maneuver Planview

+ D516E-A54E 0.204H->1.118V: D516E temp alt 7.0 kft, 5.0 Min (+0 s) 54-516-28



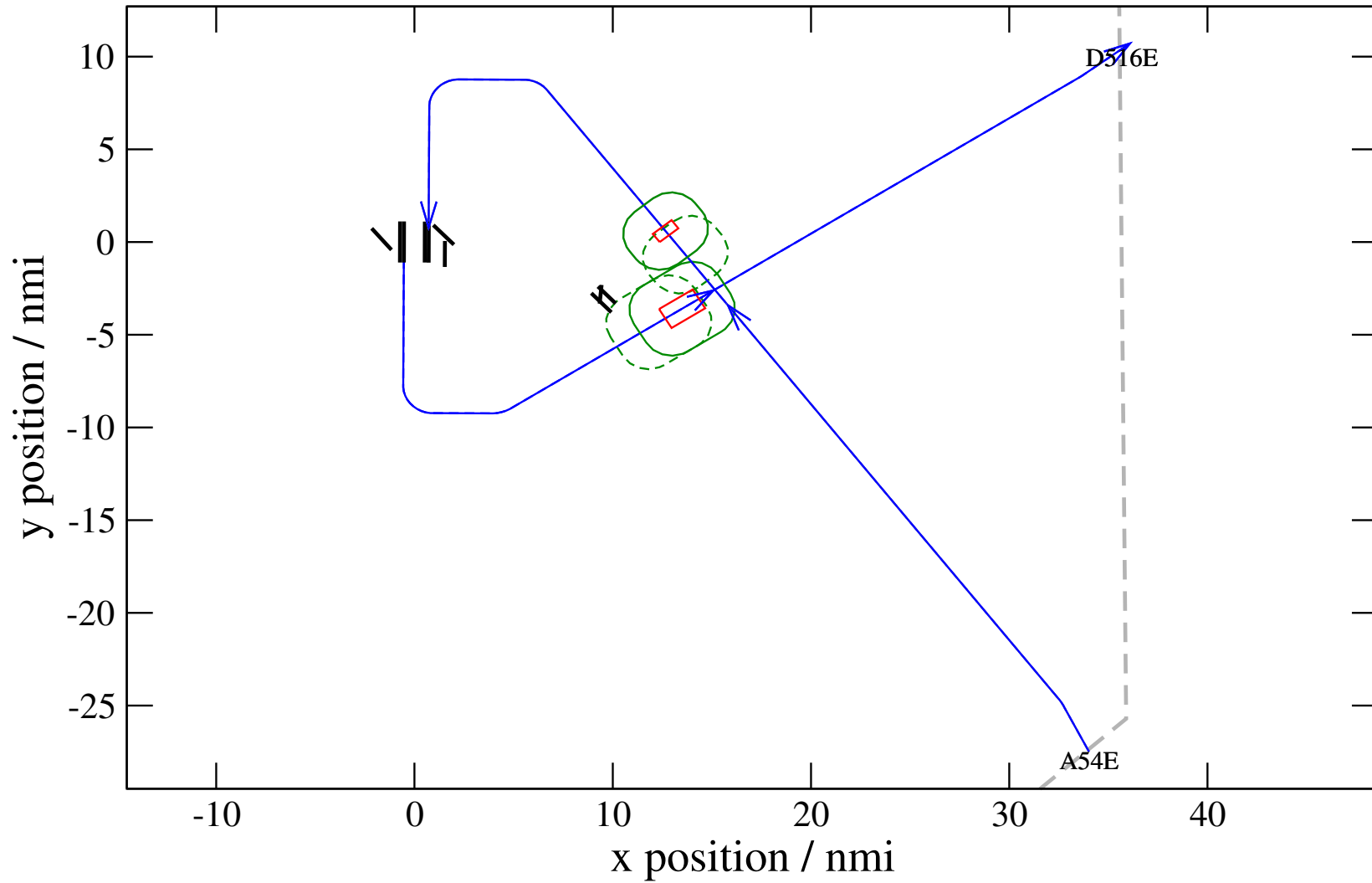
# Maneuver Altitude Profiles

+ D516E-A54E 0.204H->1.118V: D516E temp alt 7.0 kft, 5.0 Min (+0 s) 54-516-28



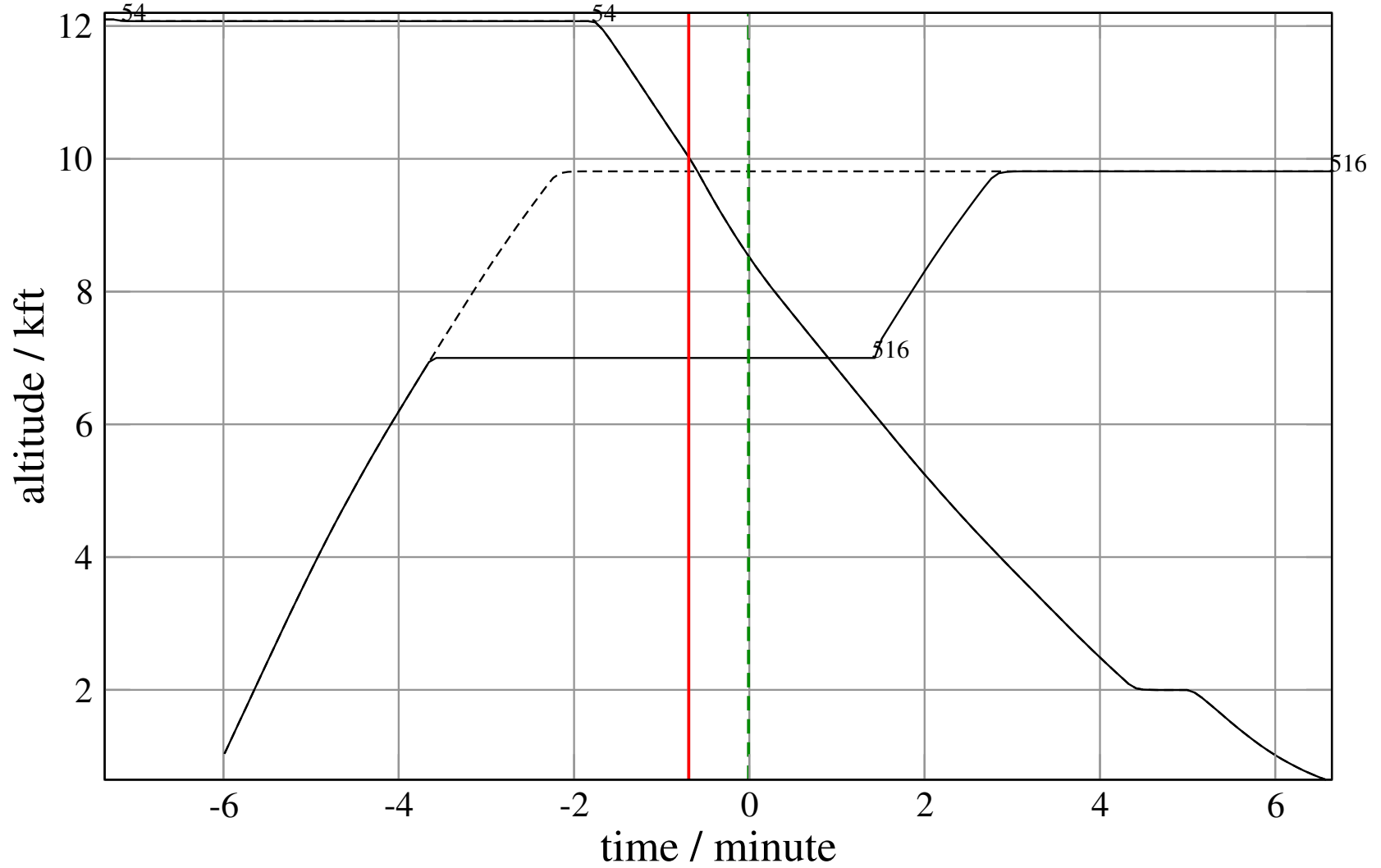
# Maneuver Planview

+ D516E-A54E 0.691H->1.206V: D516E temp alt 7.0 kft, 5.0 Min (+0 s) 54-516-29



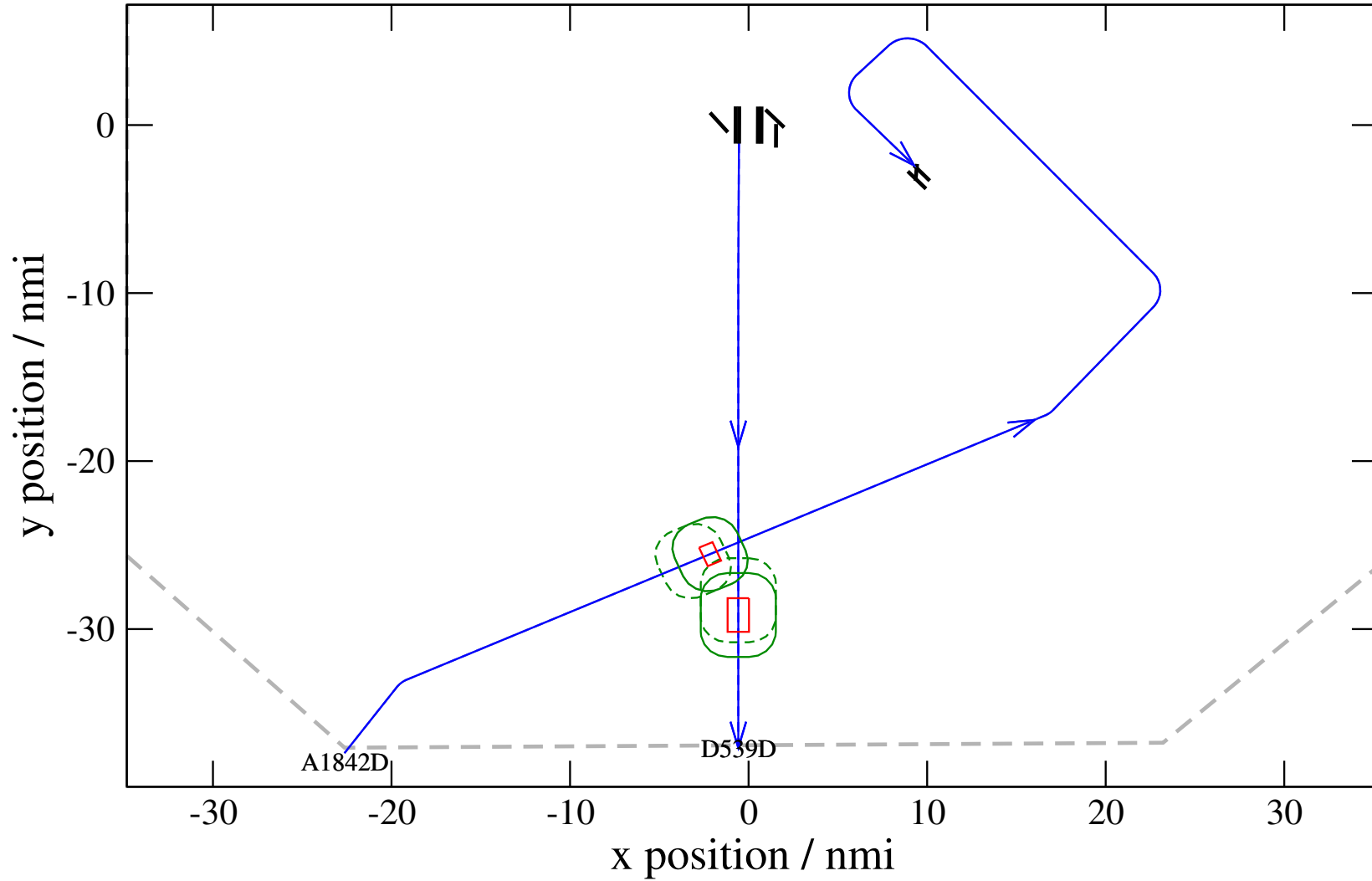
# Maneuver Altitude Profiles

+ D516E-A54E 0.691H->1.206V: D516E temp alt 7.0 kft, 5.0 Min (+0 s) 54-516-29



# Maneuver Planview

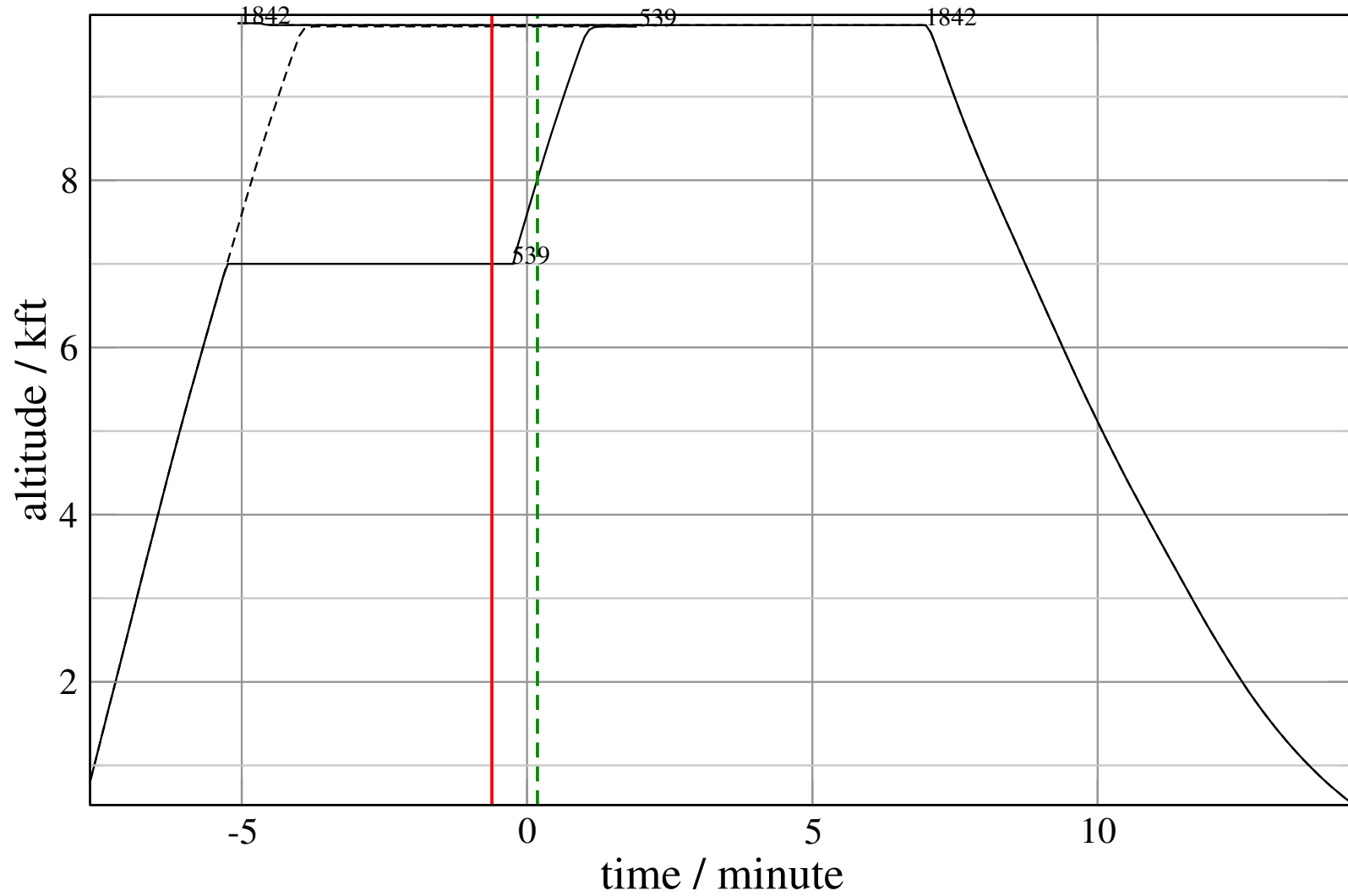
+ D539D-A1842D 0.538H->1.117V: D539D temp alt 7.0 kft, 5.0 Min (+0 s) 1842-539-15





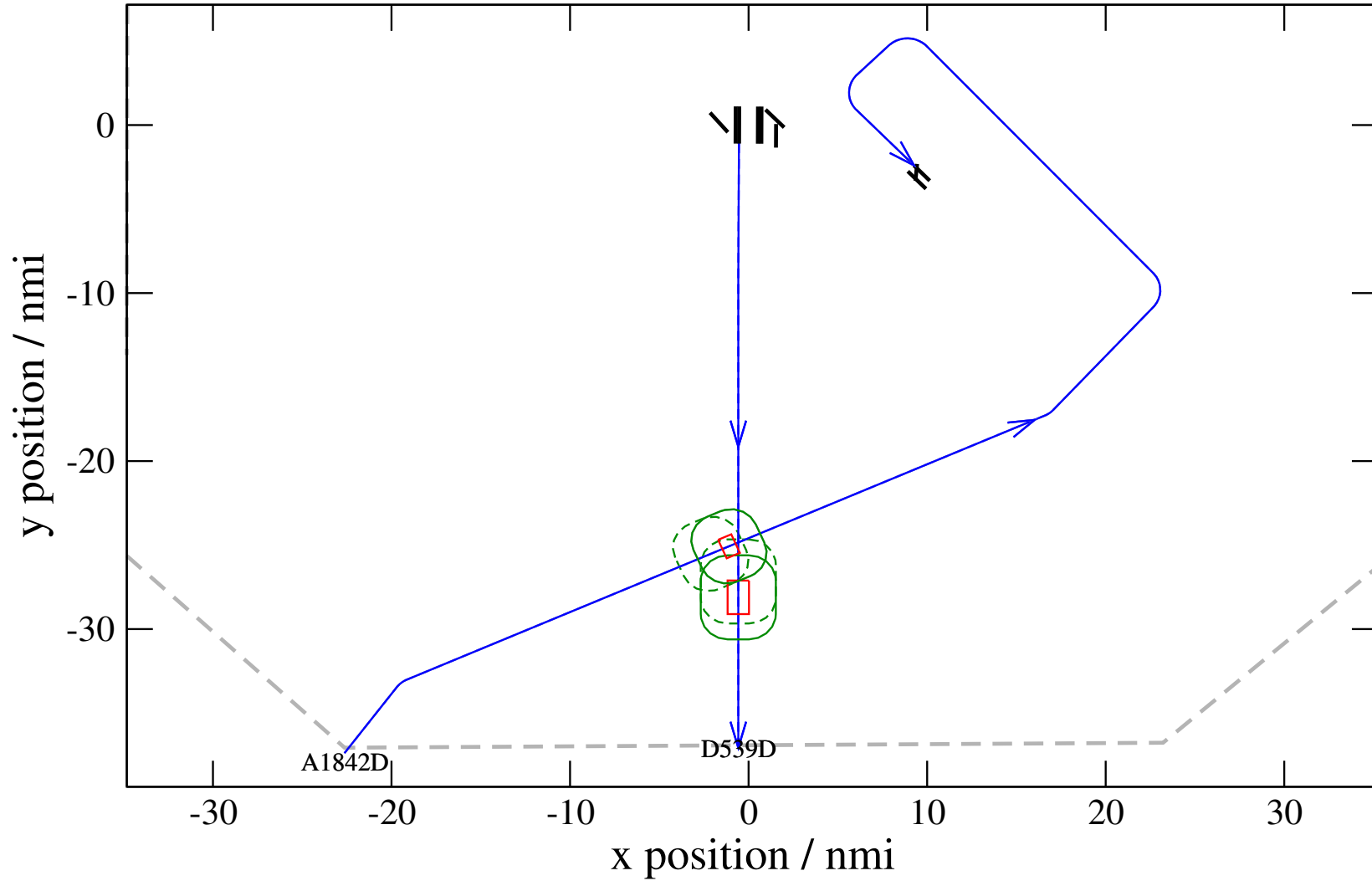
# Maneuver Altitude Profiles

+ D539D-A1842D 0.538H->1.117V: D539D temp alt 7.0 kft, 5.0 Min (+0 s) 1842-539-15



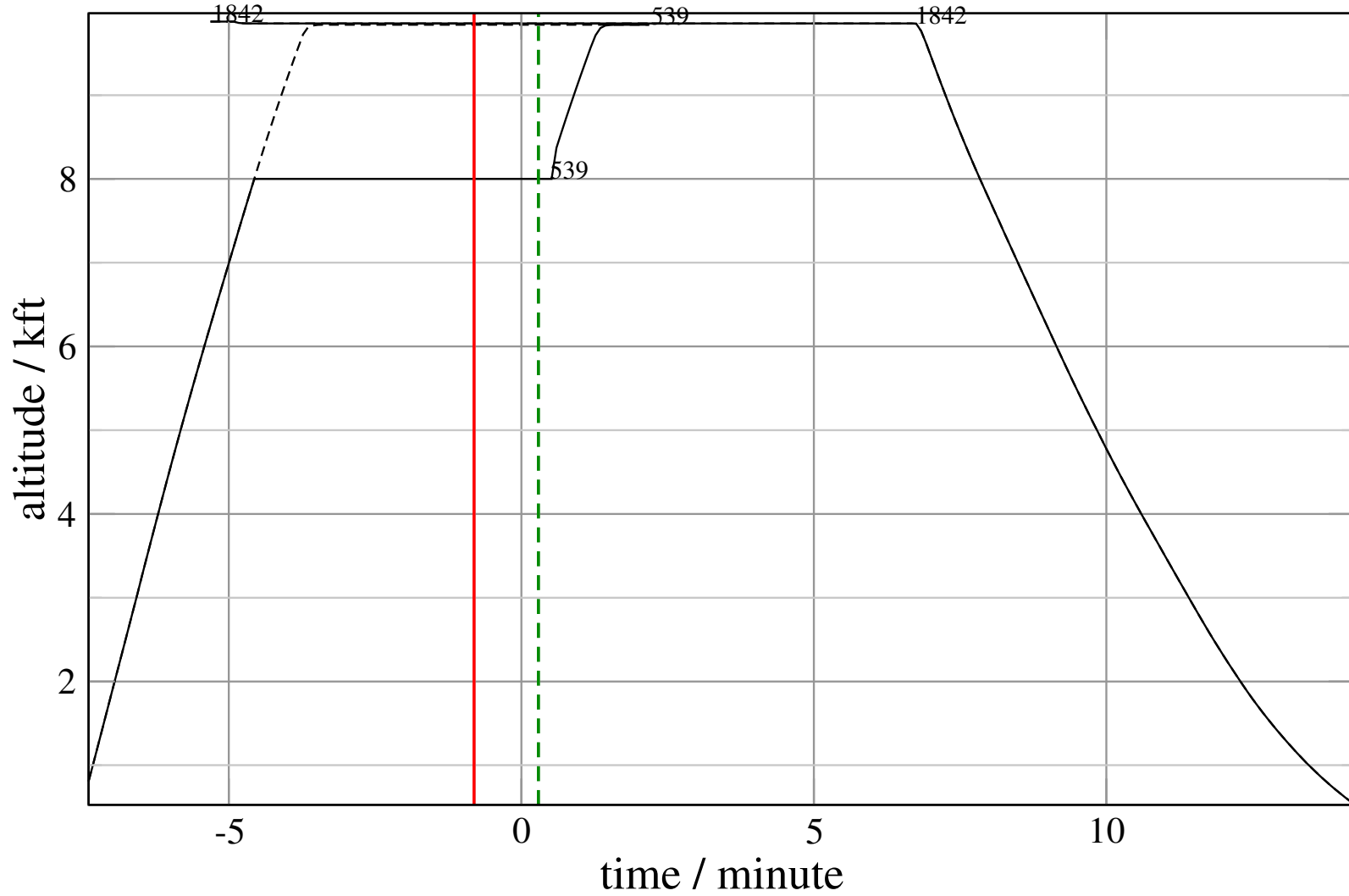
# Maneuver Planview

+ D539D-A1842D 0.139H->1.117V: D539D temp alt 8.0 kft, 5.0 Min (+0 s) 1842-539-16



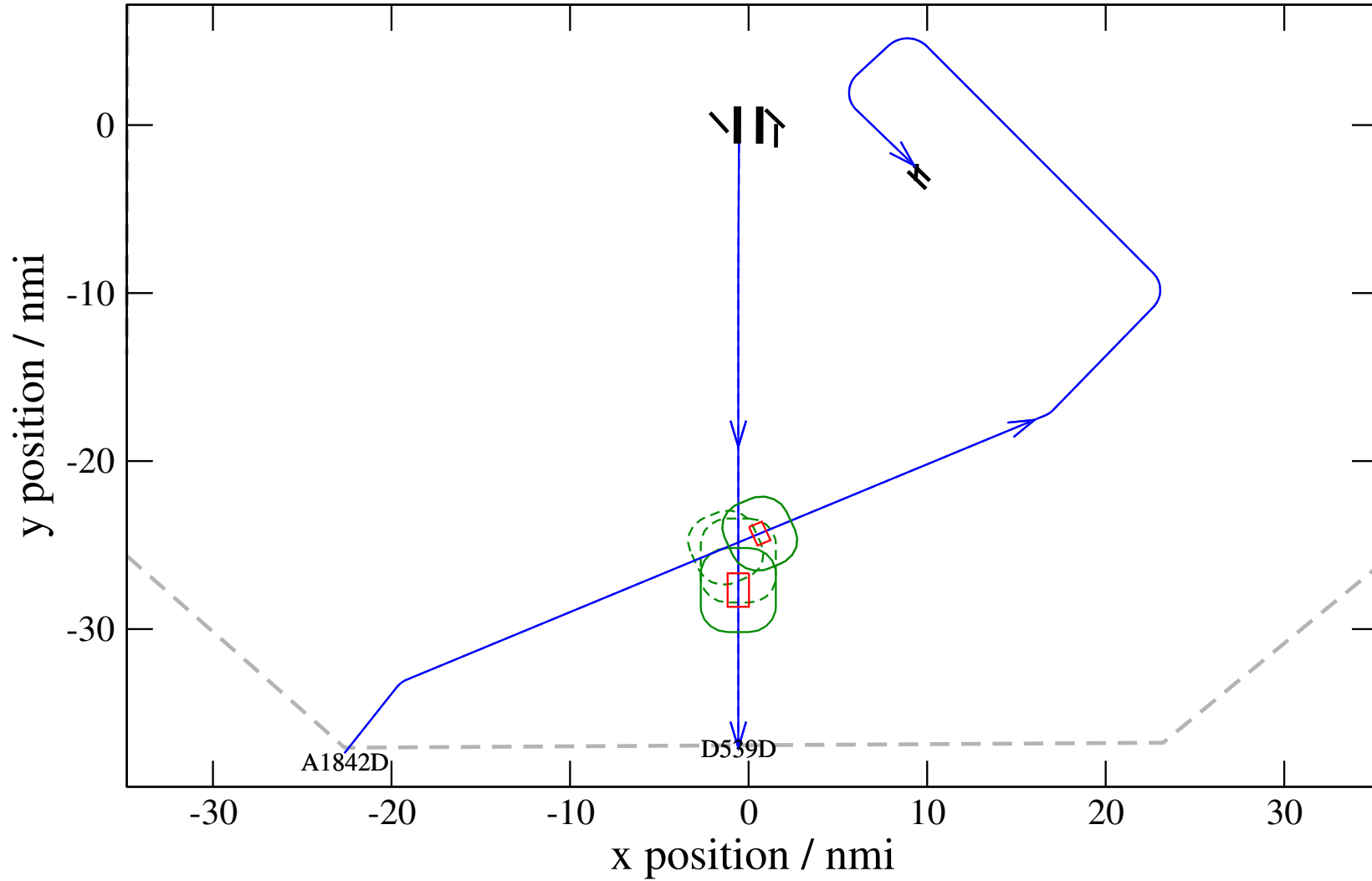
# Maneuver Altitude Profiles

+ D539D-A1842D 0.139H->1.117V: D539D temp alt 8.0 kft, 5.0 Min (+0 s) 1842-539-16



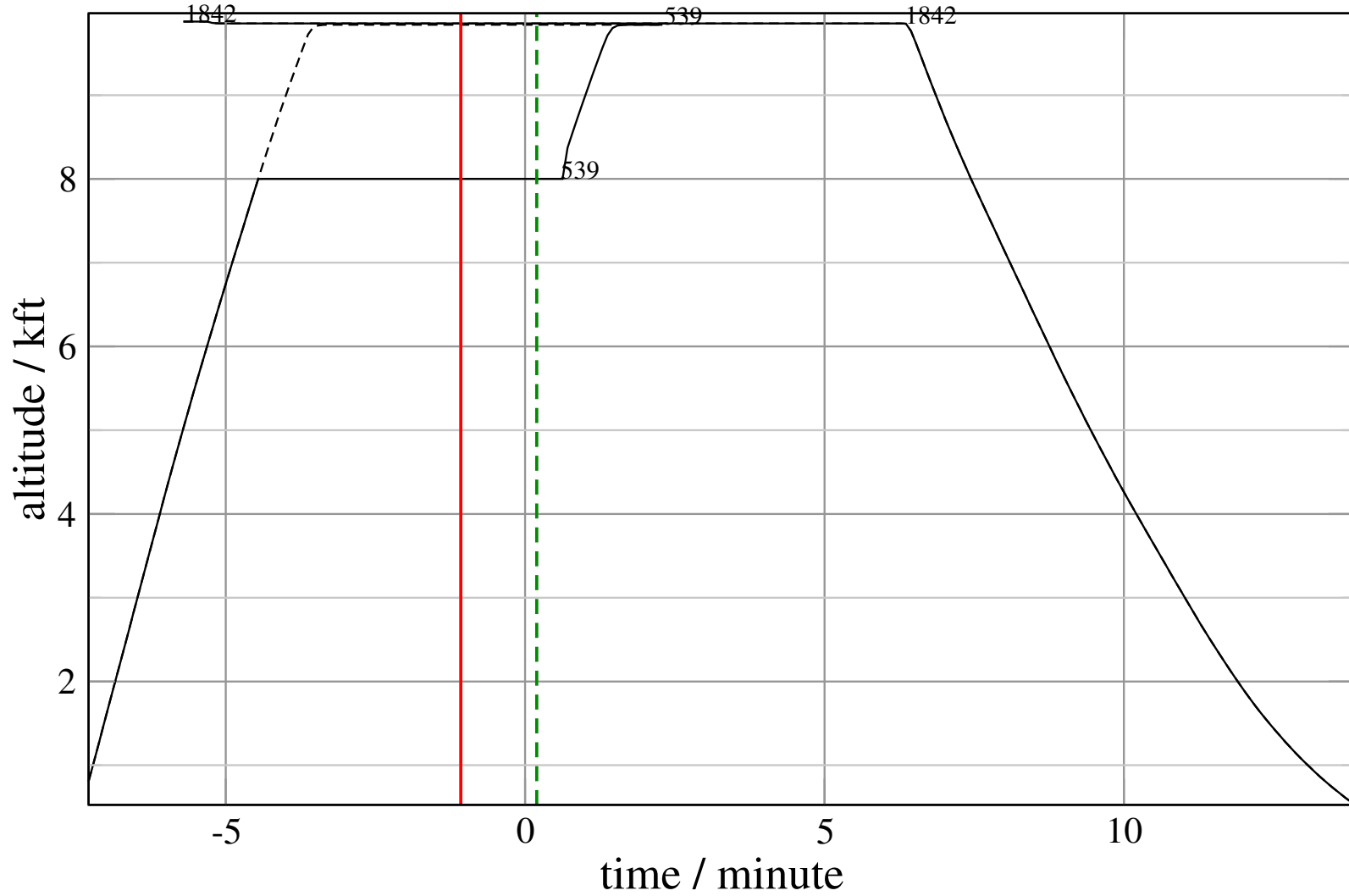
# Maneuver Planview

+ D539D-A1842D 0.015V->1.232V: D539D temp alt 8.0 kft, 5.0 Min (+0 s) 1842-539-17



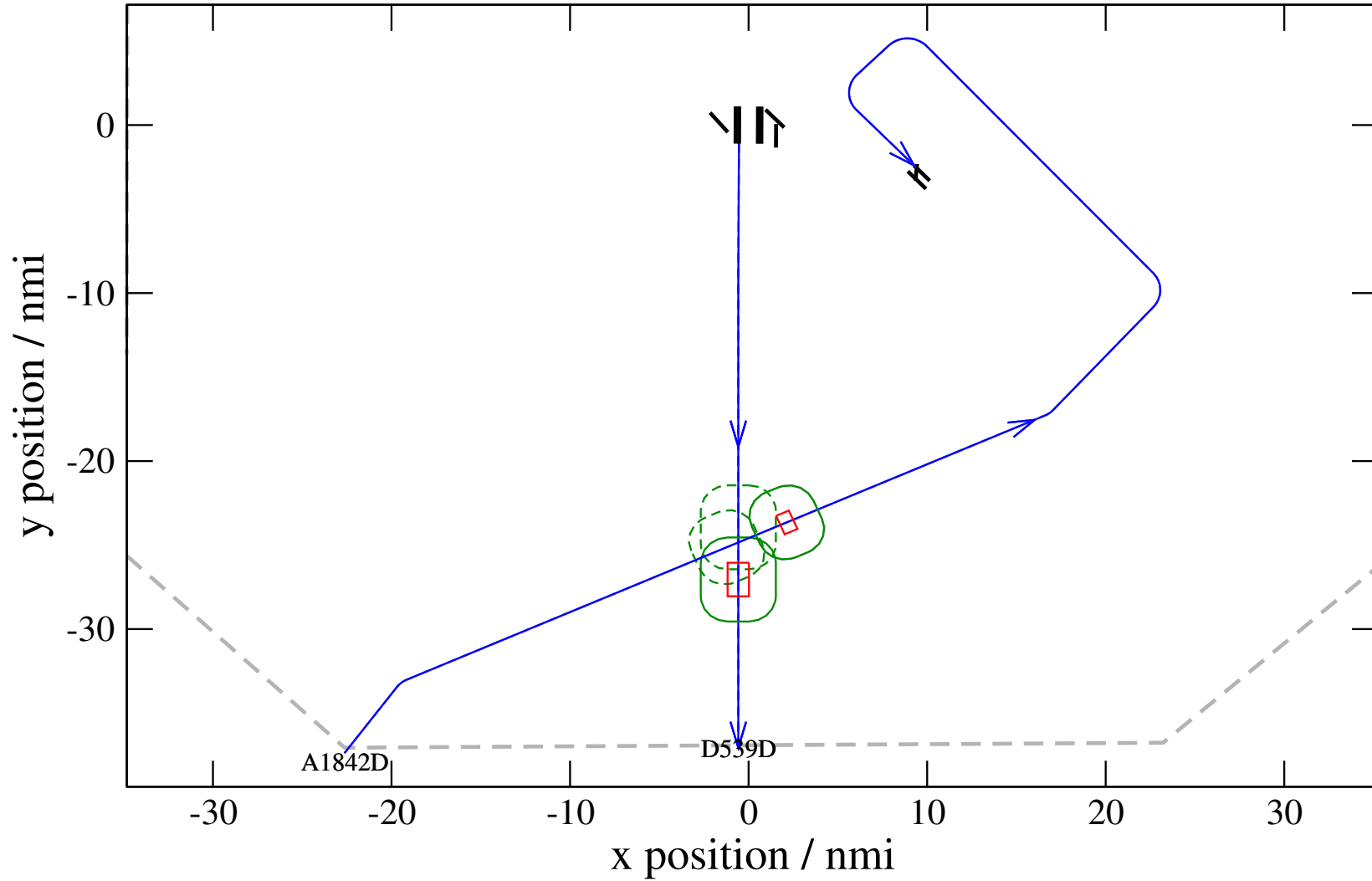
# Maneuver Altitude Profiles

+ D539D-A1842D 0.015V->1.232V: D539D temp alt 8.0 kft, 5.0 Min (+0 s) 1842-539-17



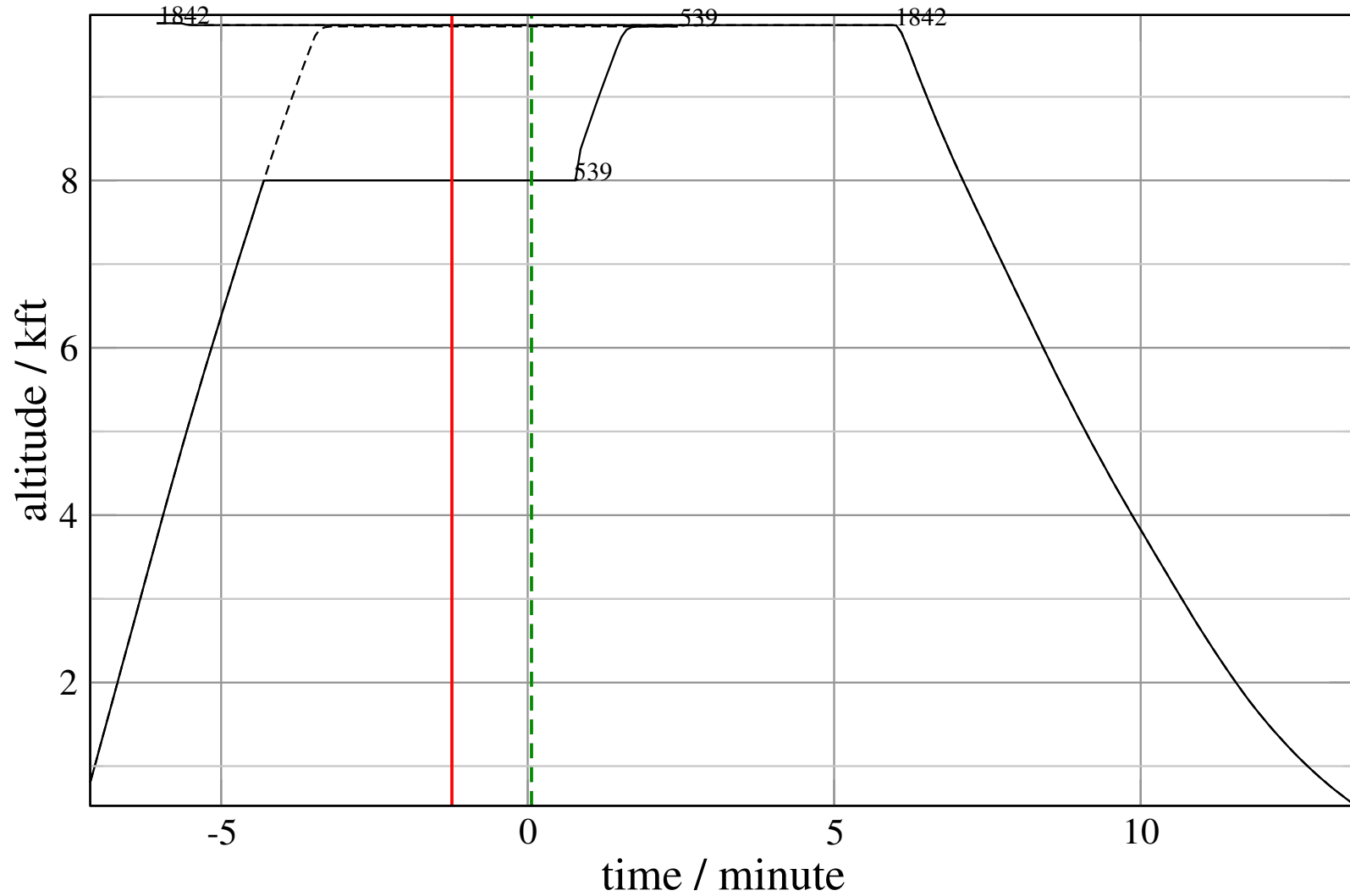
# Maneuver Planview

+ D539D-A1842D 0.015V->1.400H: D539D temp alt 8.0 kft, 5.0 Min (+0 s) 1842-539-18



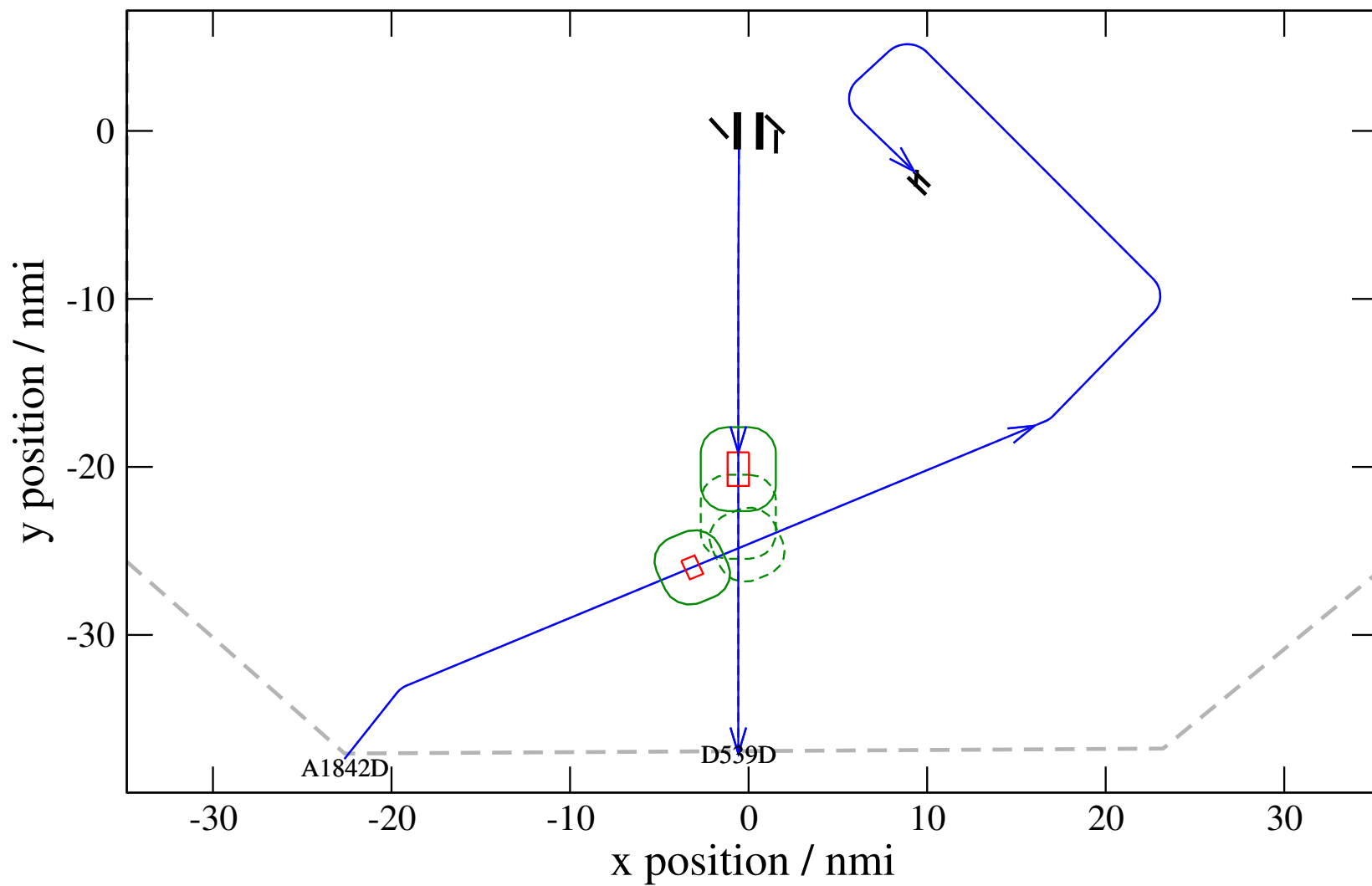
# Maneuver Altitude Profiles

+ D539D-A1842D 0.015V->1.400H: D539D temp alt 8.0 kft, 5.0 Min (+0 s) 1842-539-18



# Maneuver Planview

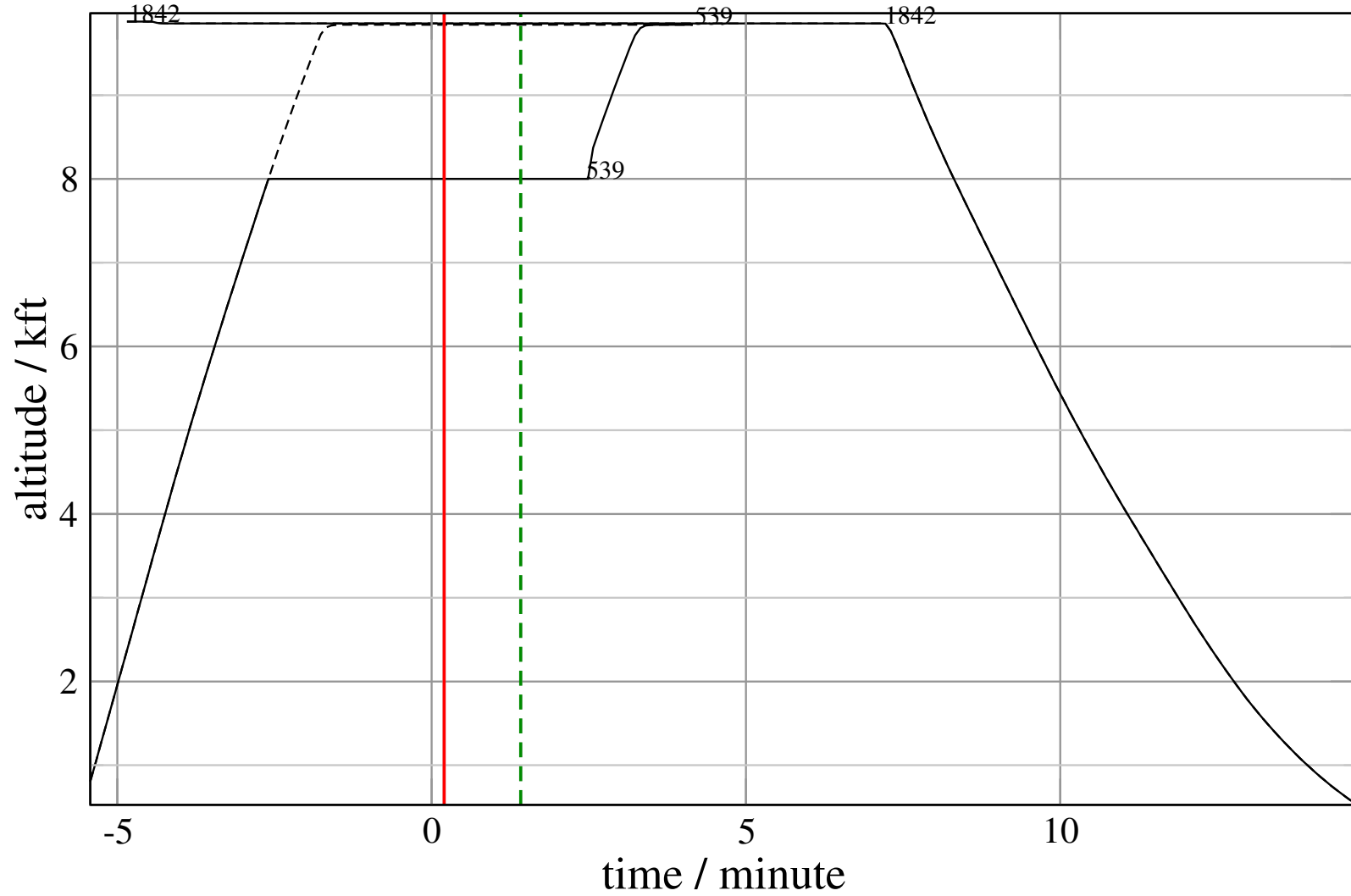
+ D539D-A1842D 0.016V->1.508H: D539D temp alt 8.0 kft, 5.0 Min (+0 s) 1842-539-19





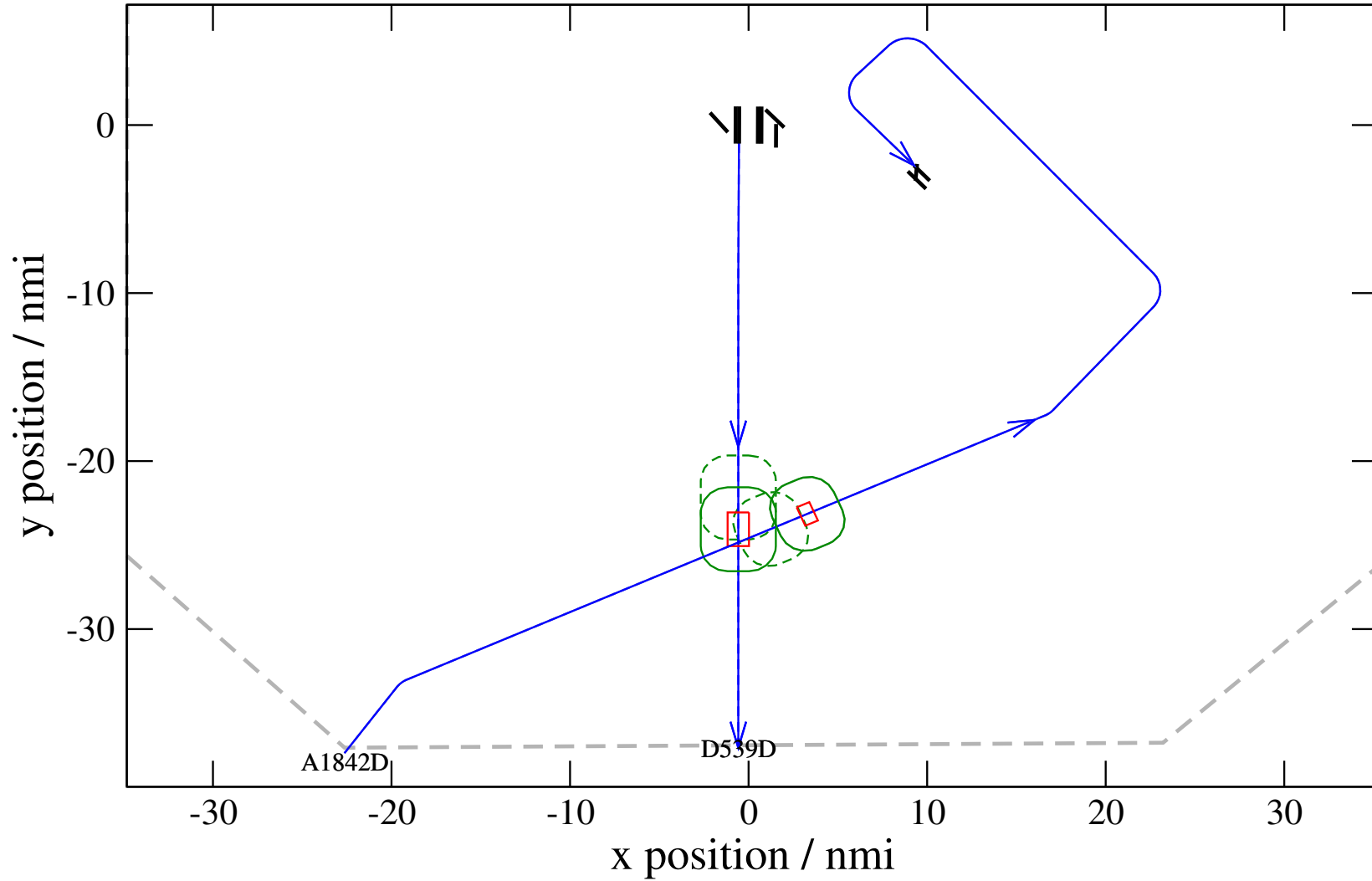
# Maneuver Altitude Profiles

+ D539D-A1842D 0.016V->1.508H: D539D temp alt 8.0 kft, 5.0 Min (+0 s) 1842-539-19



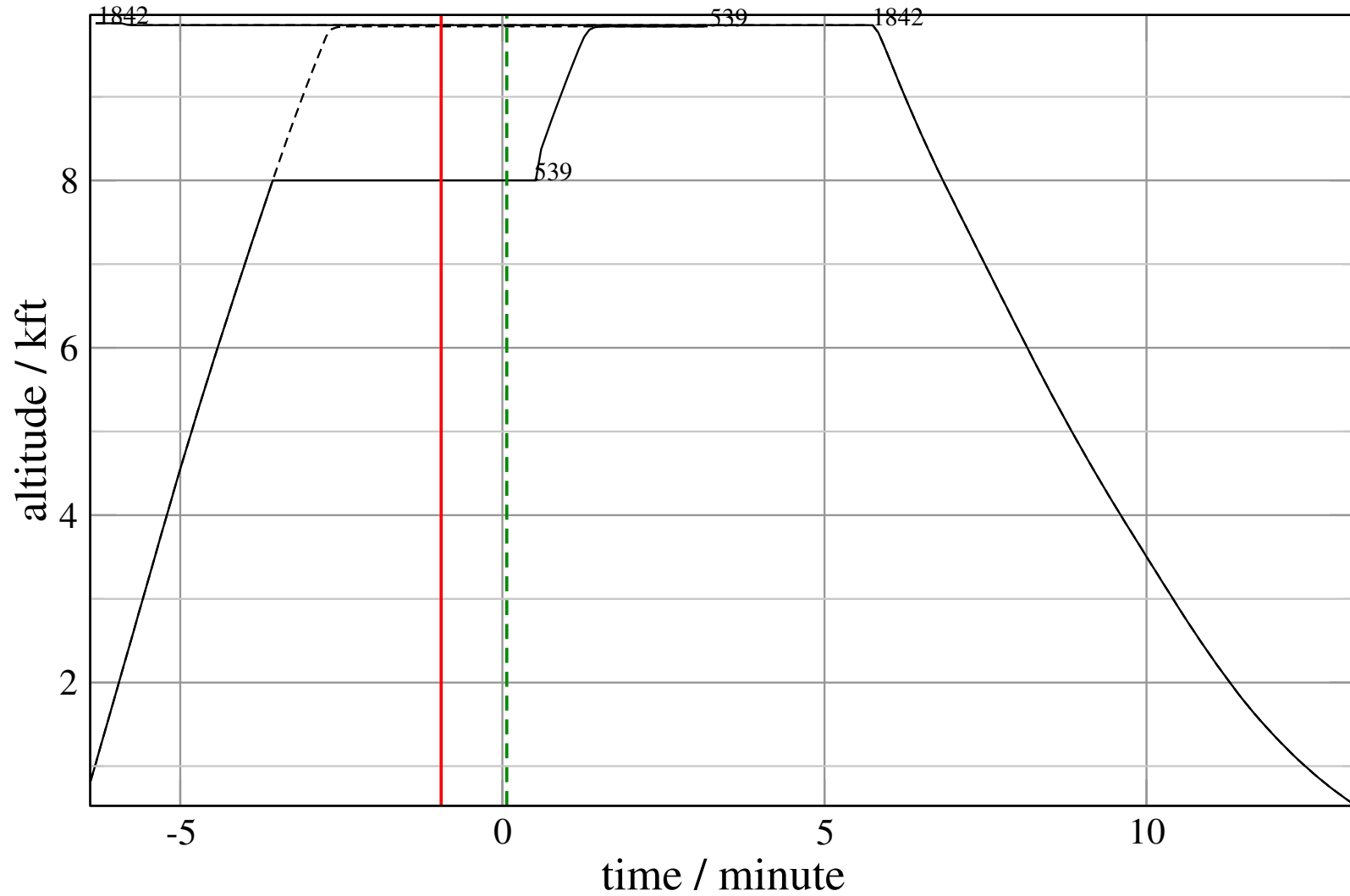
# Maneuver Planview

+ D539D-A1842D 0.261H->1.125H: D539D temp alt 8.0 kft, 4.0 Min (+0 s) 1842-539-20



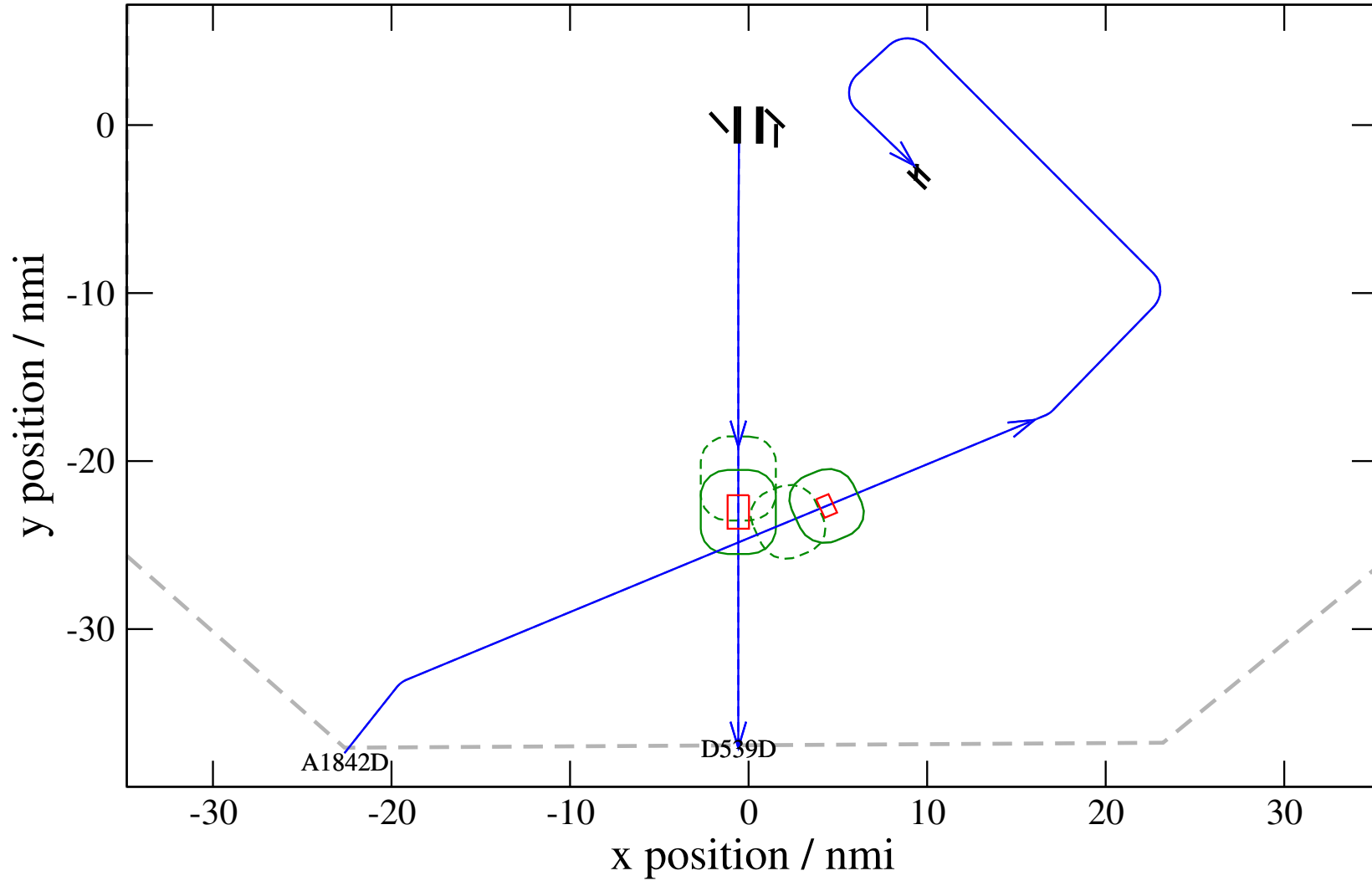
# Maneuver Altitude Profiles

+ D539D-A1842D 0.261H->1.125H: D539D temp alt 8.0 kft, 4.0 Min (+0 s) 1842-539-20



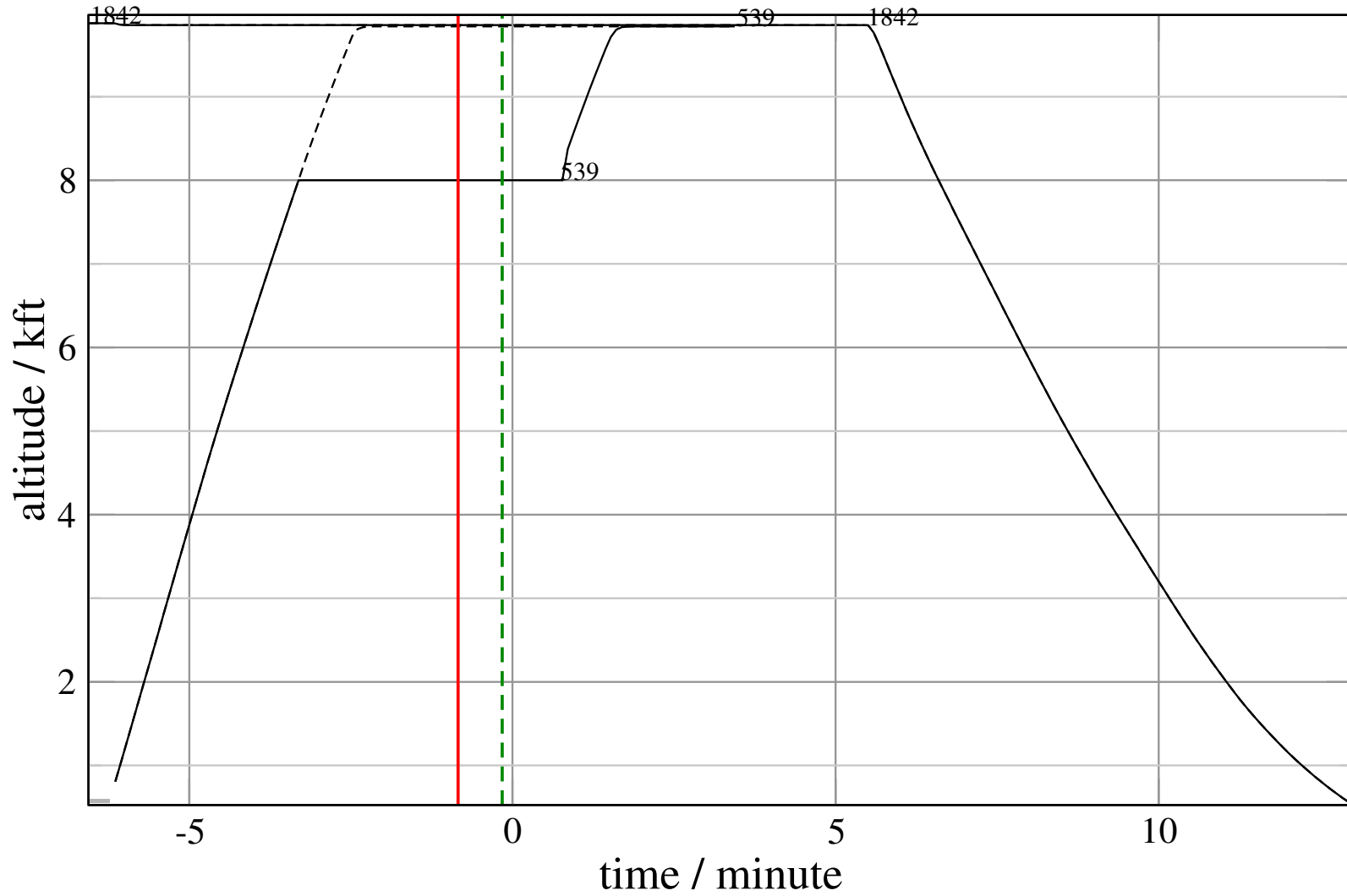
# Maneuver Planview

+ D539D-A1842D 0.661H->1.390V: D539D temp alt 8.0 kft, 4.0 Min (+0 s) 1842-539-21



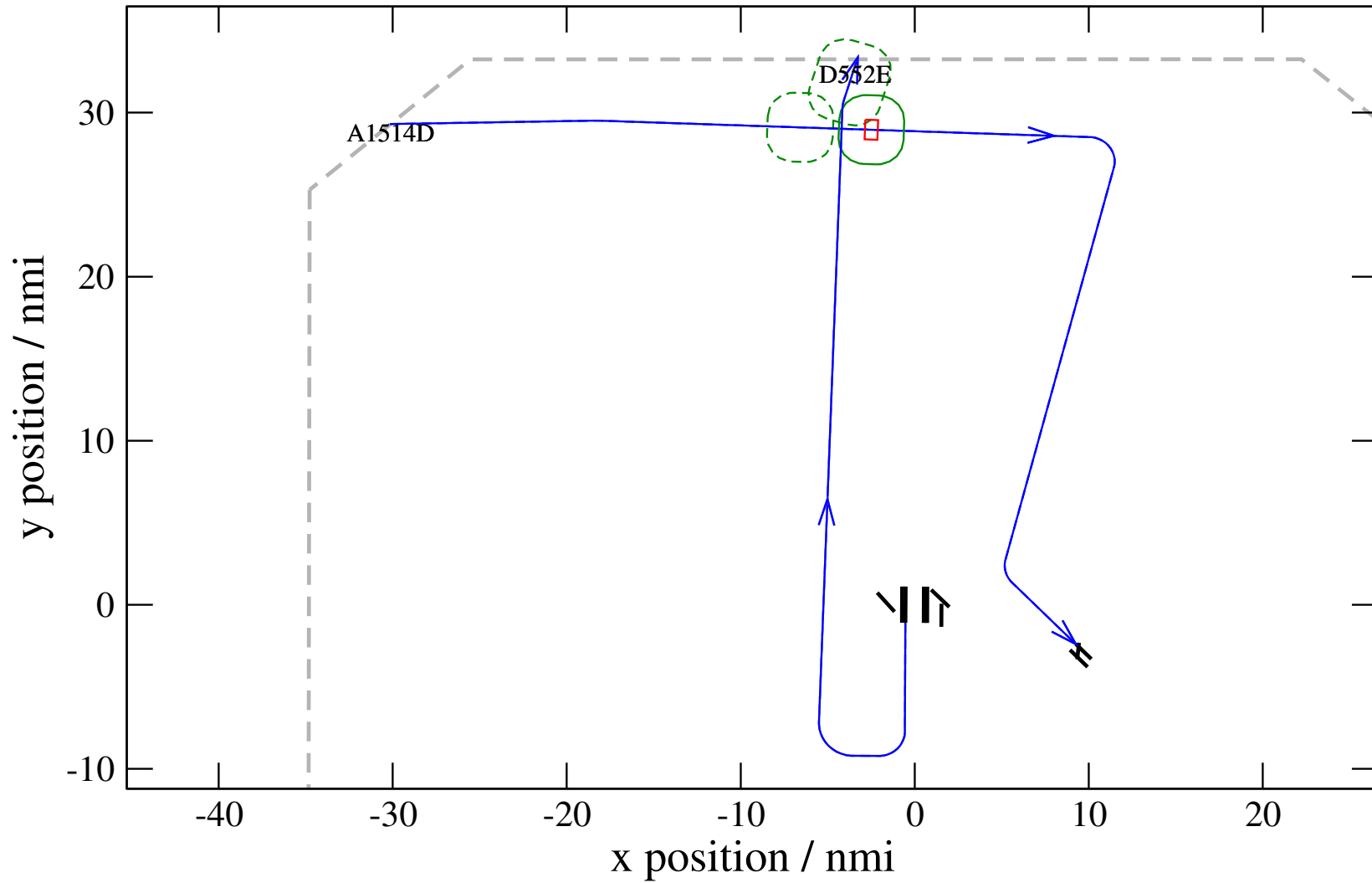
# Maneuver Altitude Profiles

+ D539D-A1842D 0.661H->1.390V: D539D temp alt 8.0 kft, 4.0 Min (+0 s) 1842-539-21



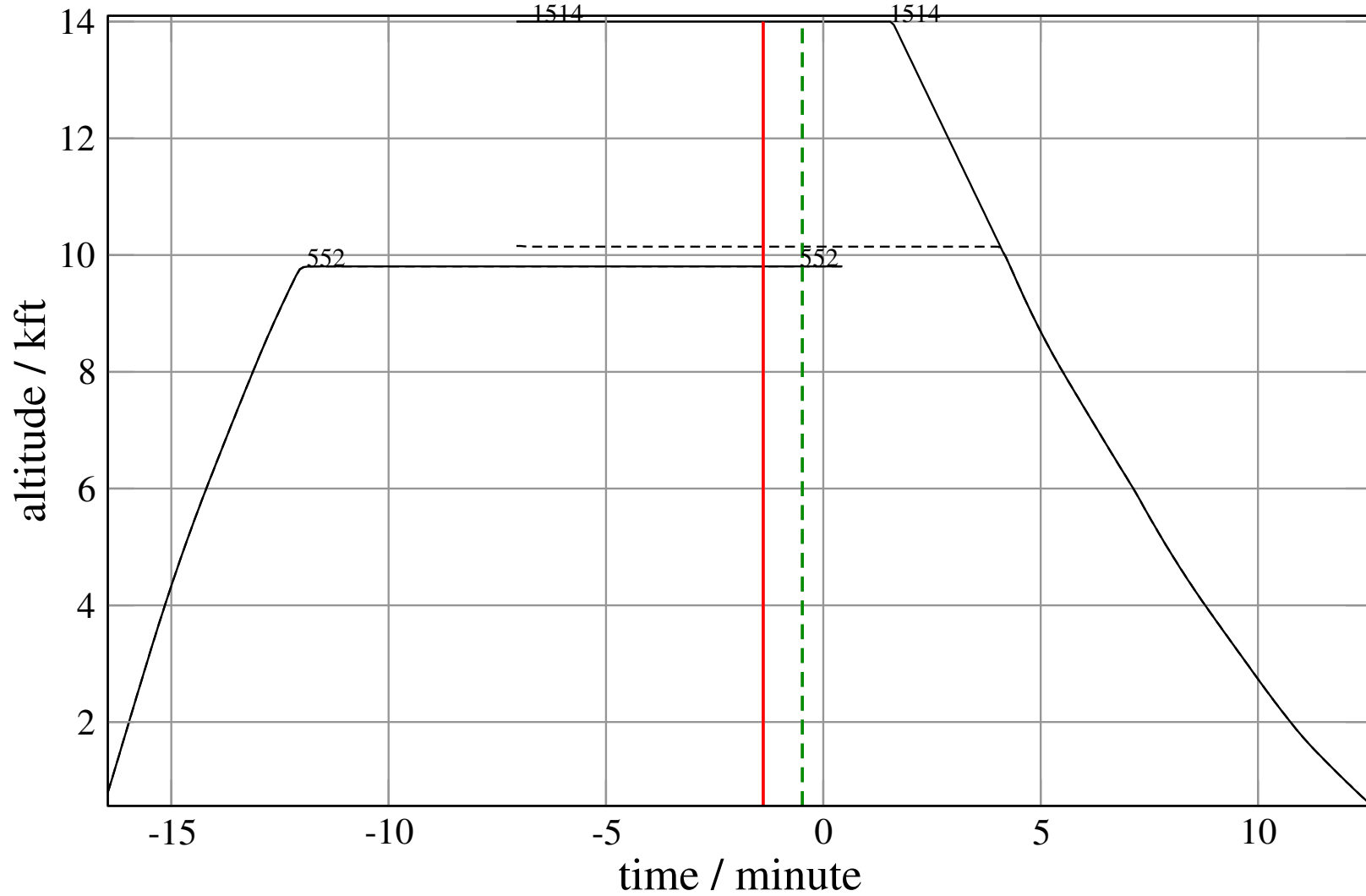
# Maneuver Planview

+ A1514D-D552E 0.695H->1.504H: A1514D new level alt 14.0 kft (+0 s) 1514-552-16



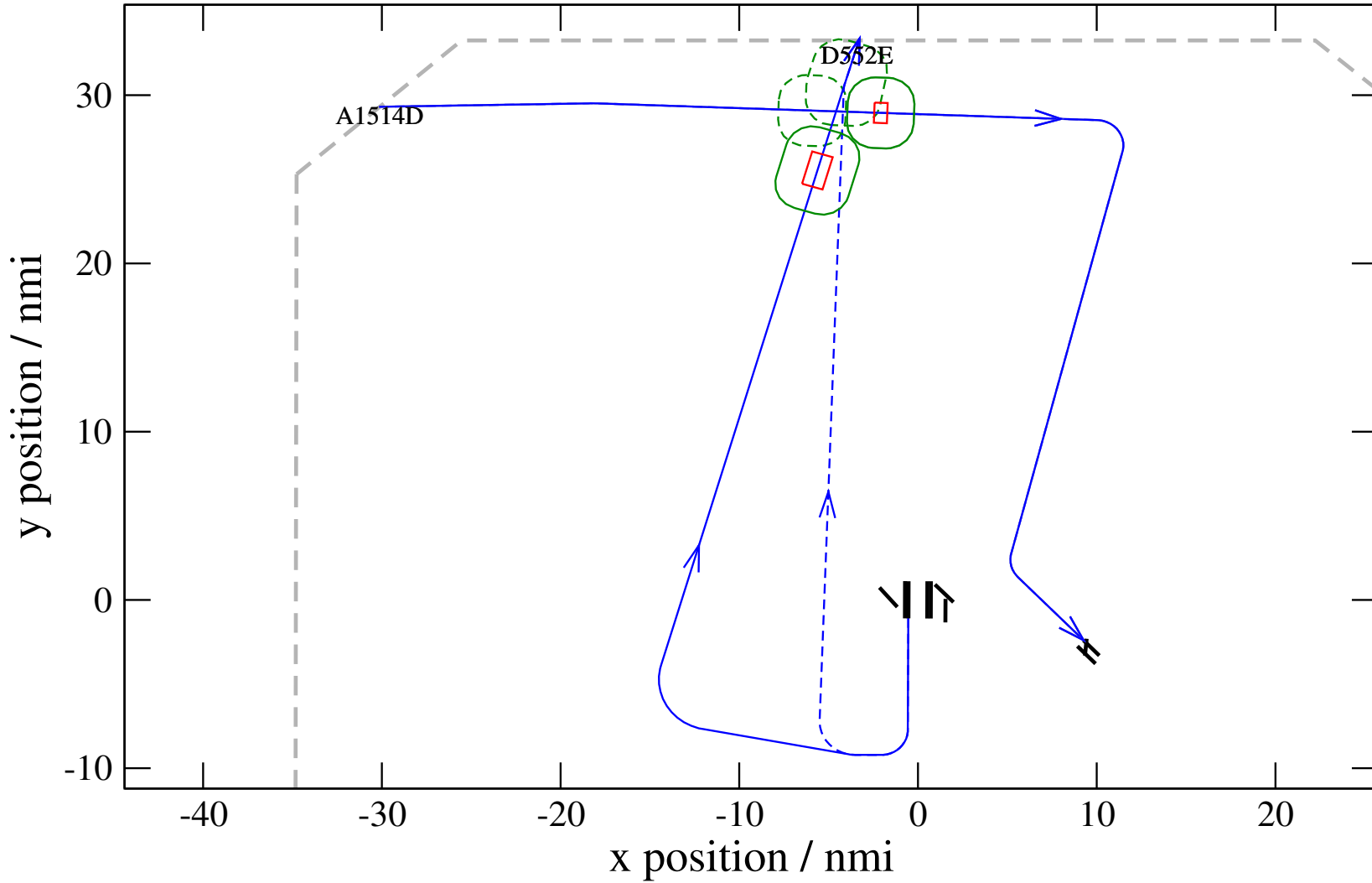
# Maneuver Altitude Profiles

+ A1514D-D552E 0.695H->1.504H: A1514D new level alt 14.0 kft (+0 s) 1514-552-16



# Maneuver Planview

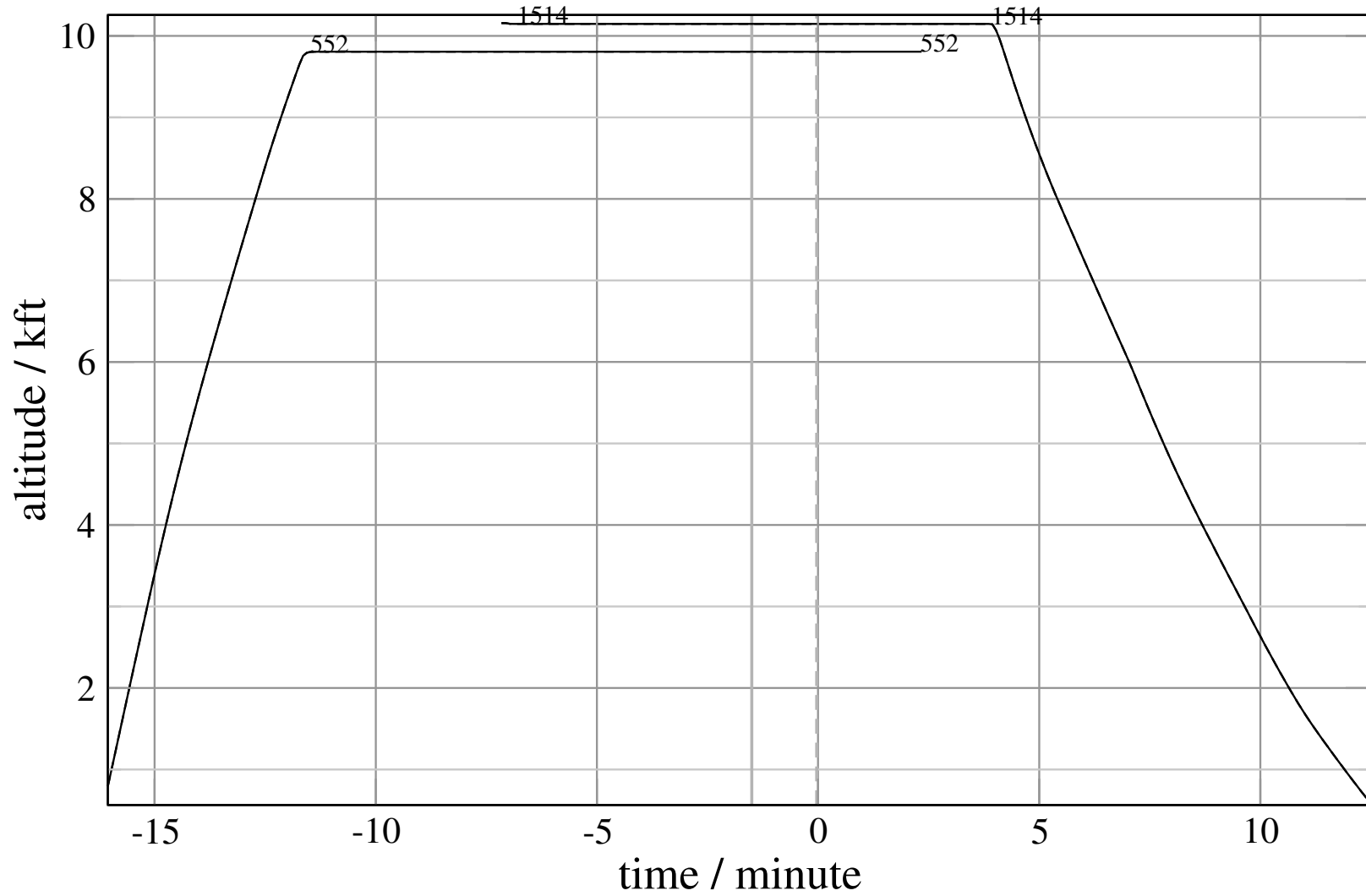
+ D552E-A1514D 0.340V->1.026H: D552E reroute2 0 nm, 10 deg, 12 nm (+147 s) 1514-552-17





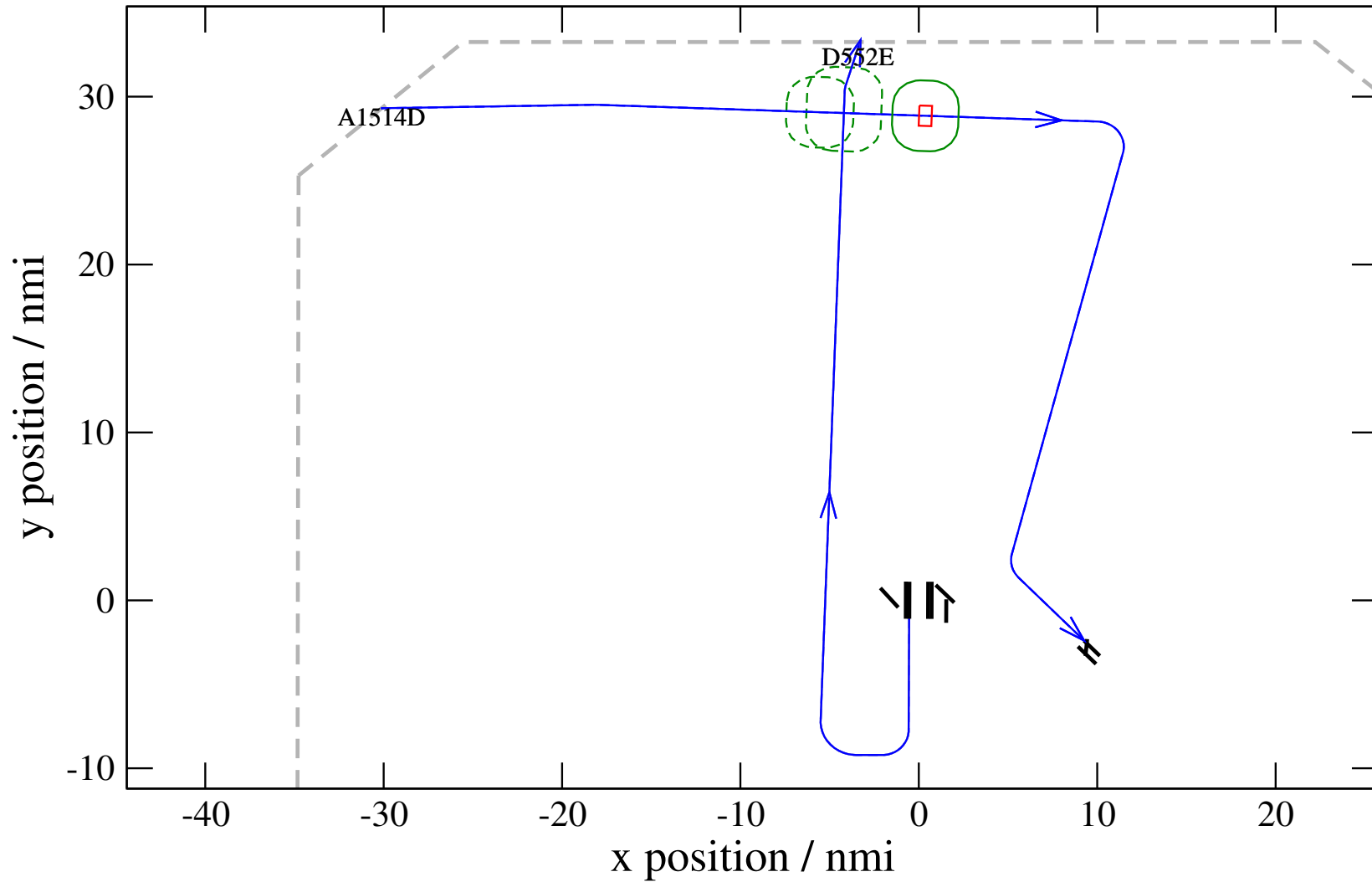
# Maneuver Altitude Profiles

+ D552E-A1514D 0.340V->1.026H: D552E reroute2 0 nm, 10 deg, 12 nm (+147 s) 1514-552-17



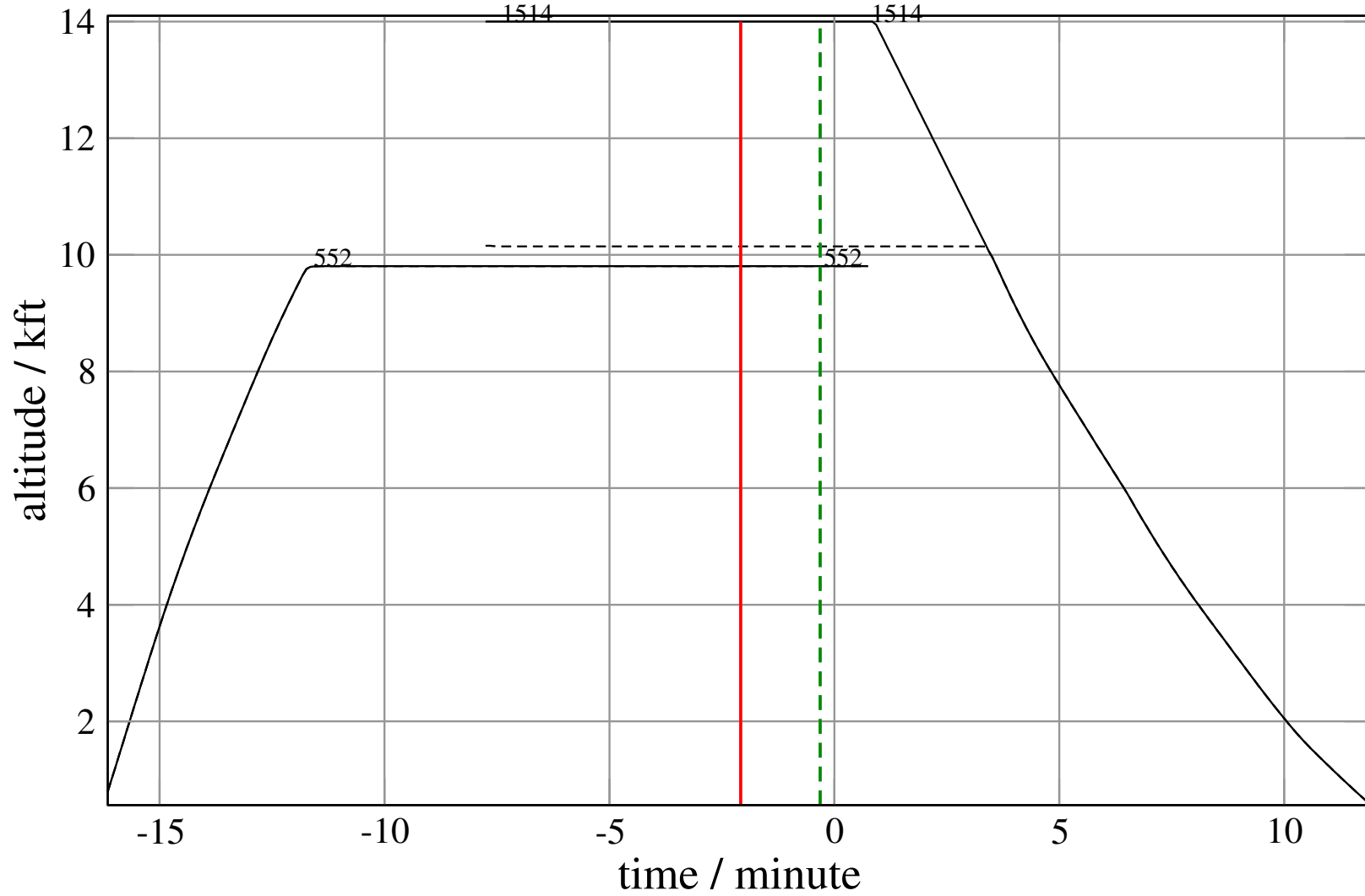
# Maneuver Planview

+ A1514D-D552E 0.340V->1.507H: A1514D new level alt 14.0 kft (+0 s) 1514-552-18



# Maneuver Altitude Profiles

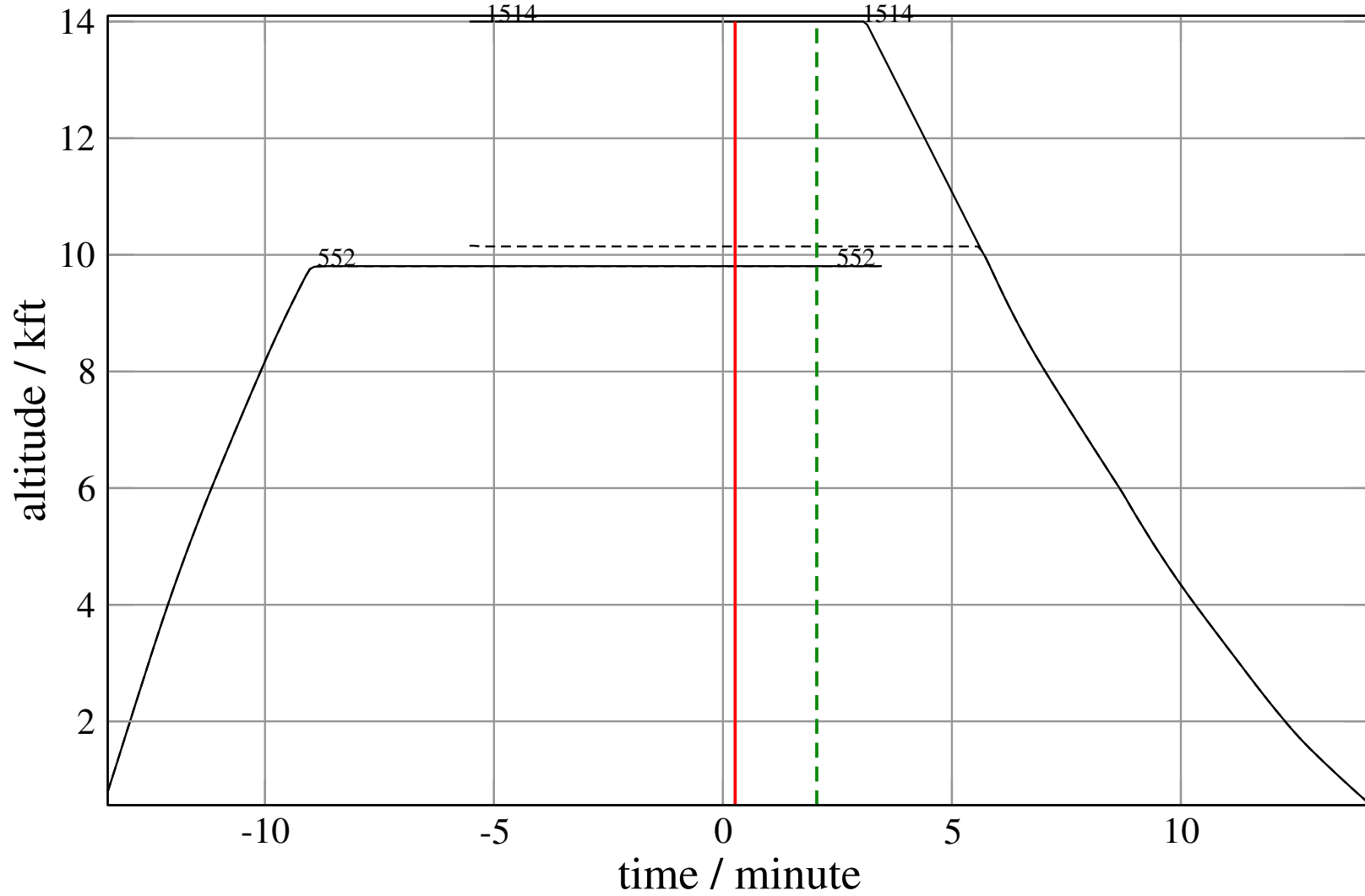
+ A1514D-D552E 0.340V->1.507H: A1514D new level alt 14.0 kft (+0 s) 1514-552-18





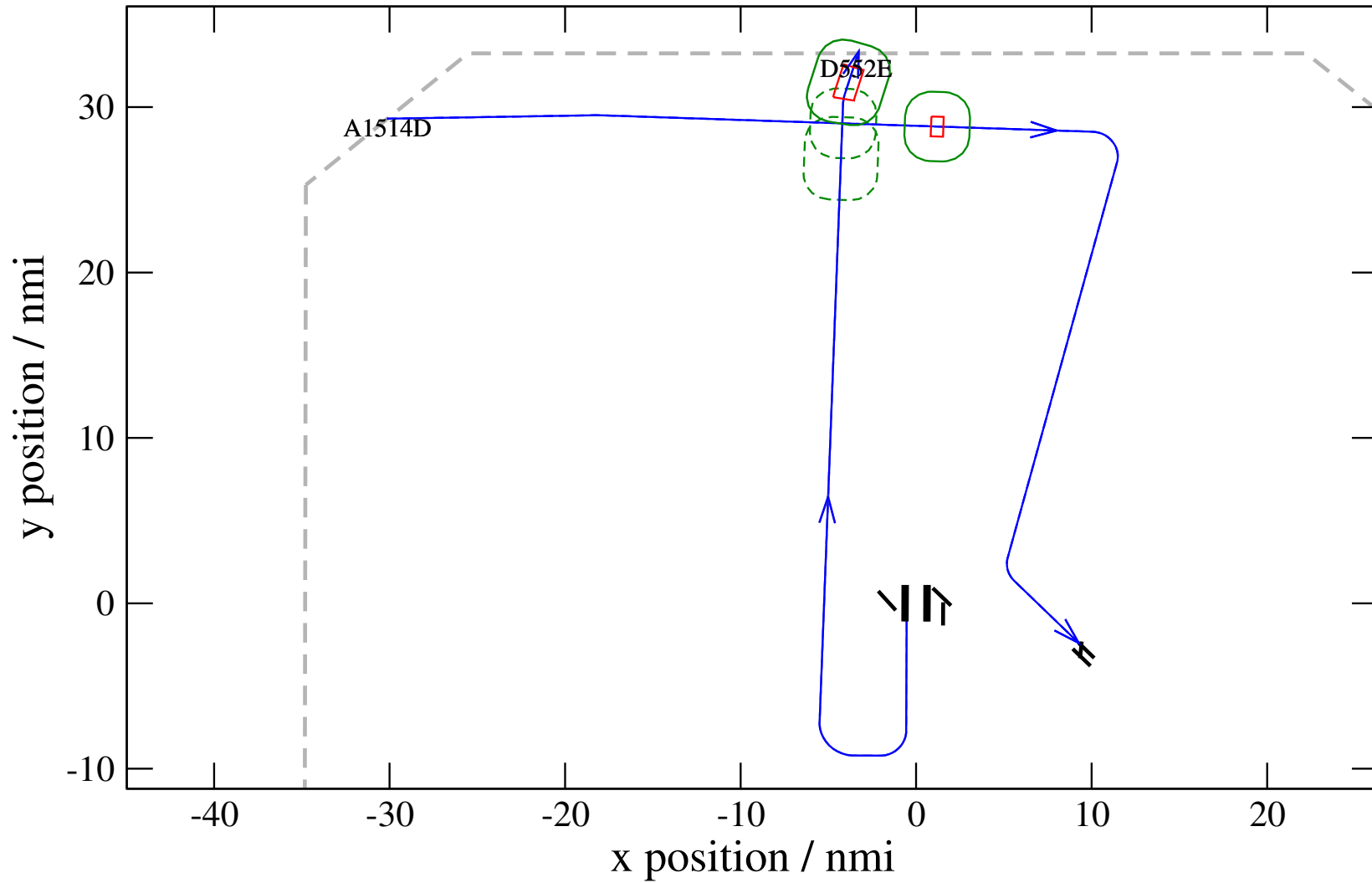
# Maneuver Altitude Profiles

+ A1514D-D552E 0.340V->1.505H: A1514D new level alt 14.0 kft (+0 s) 1514-552-19



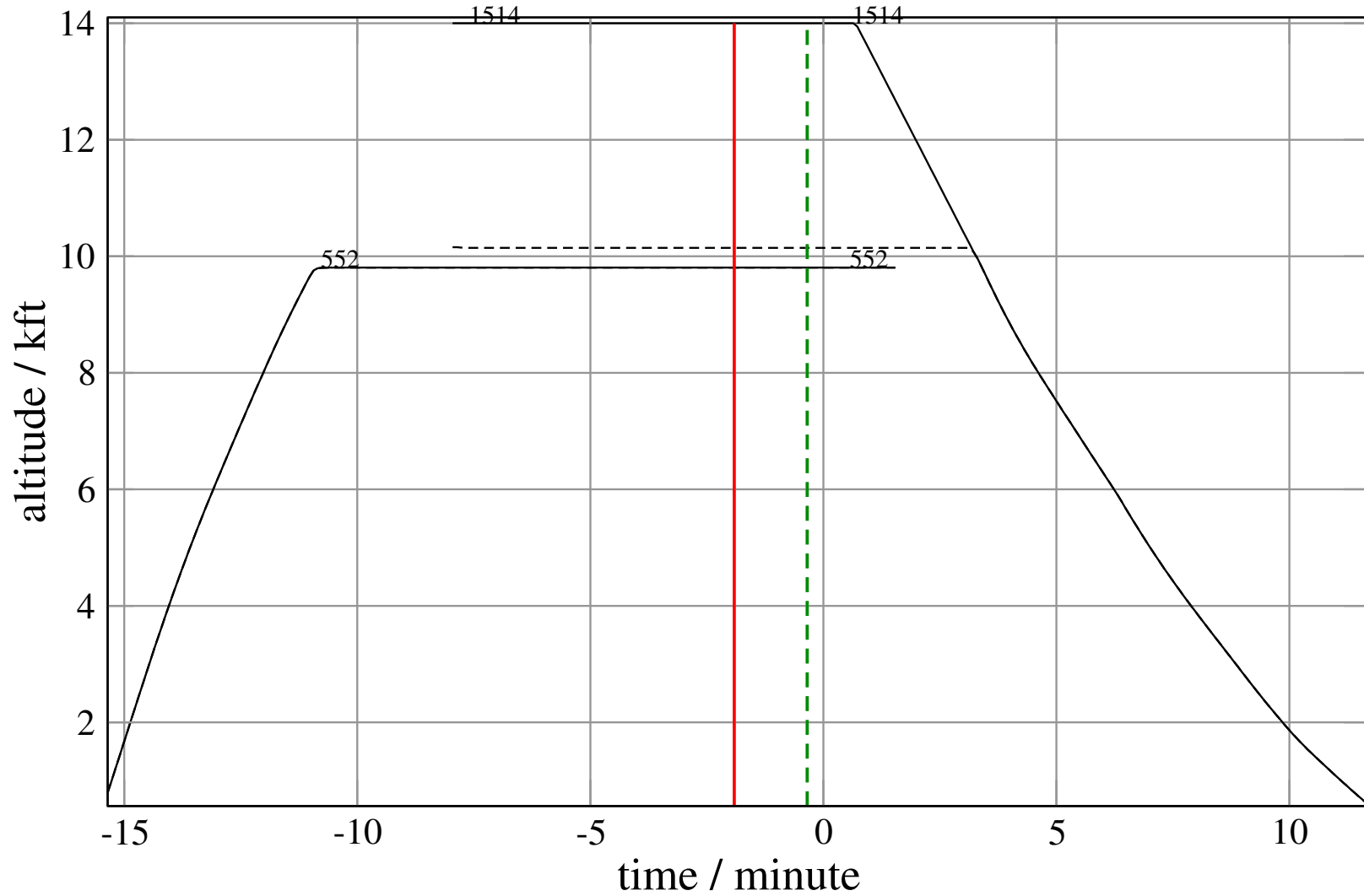
# Maneuver Planview

+ A1514D-D552E 0.340V->1.504H: A1514D new level alt 14.0 kft (+0 s) 1514-552-20



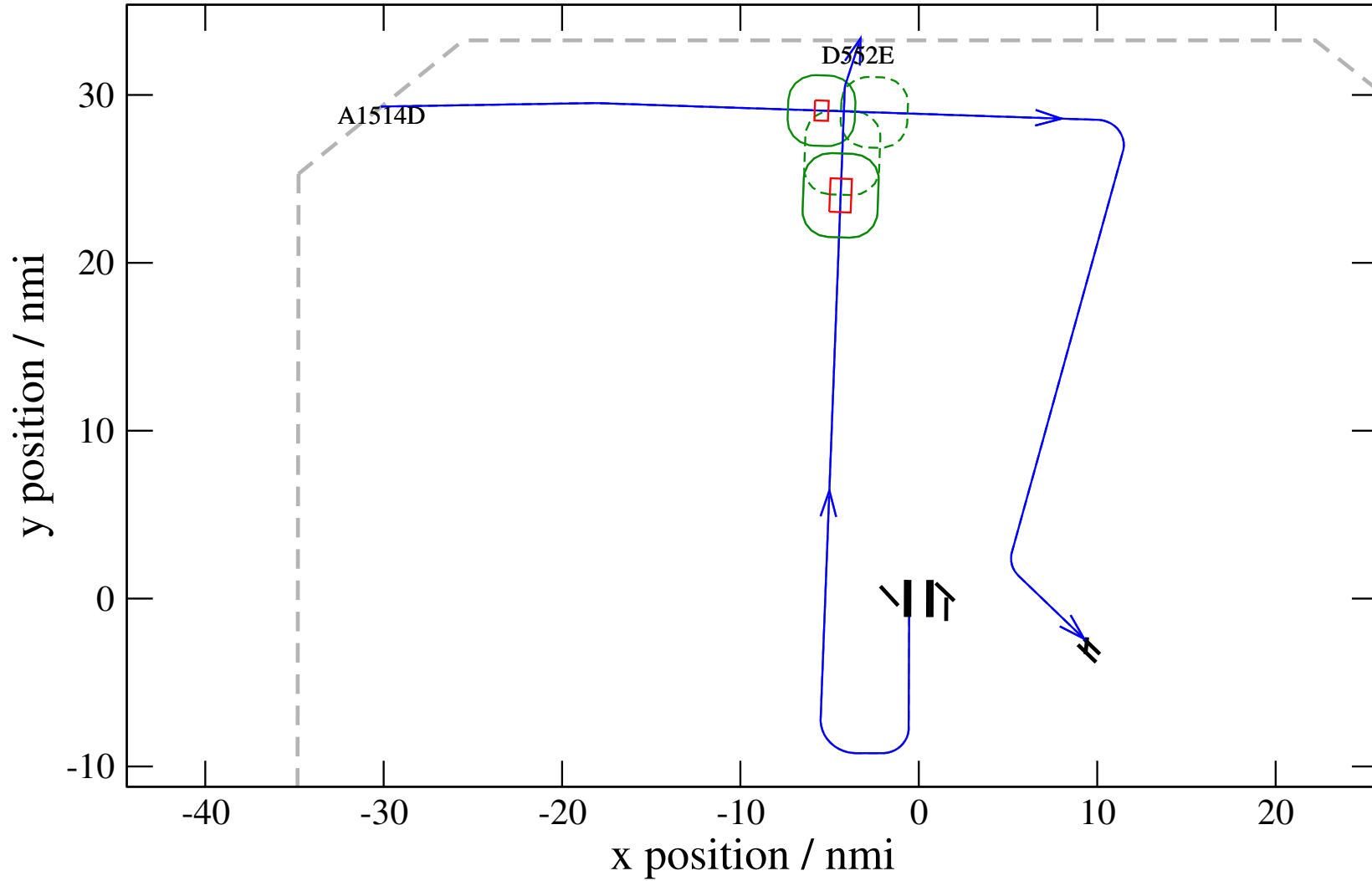
# Maneuver Altitude Profiles

+ A1514D-D552E 0.340V->1.504H: A1514D new level alt 14.0 kft (+0 s) 1514-552-20



# Maneuver Planview

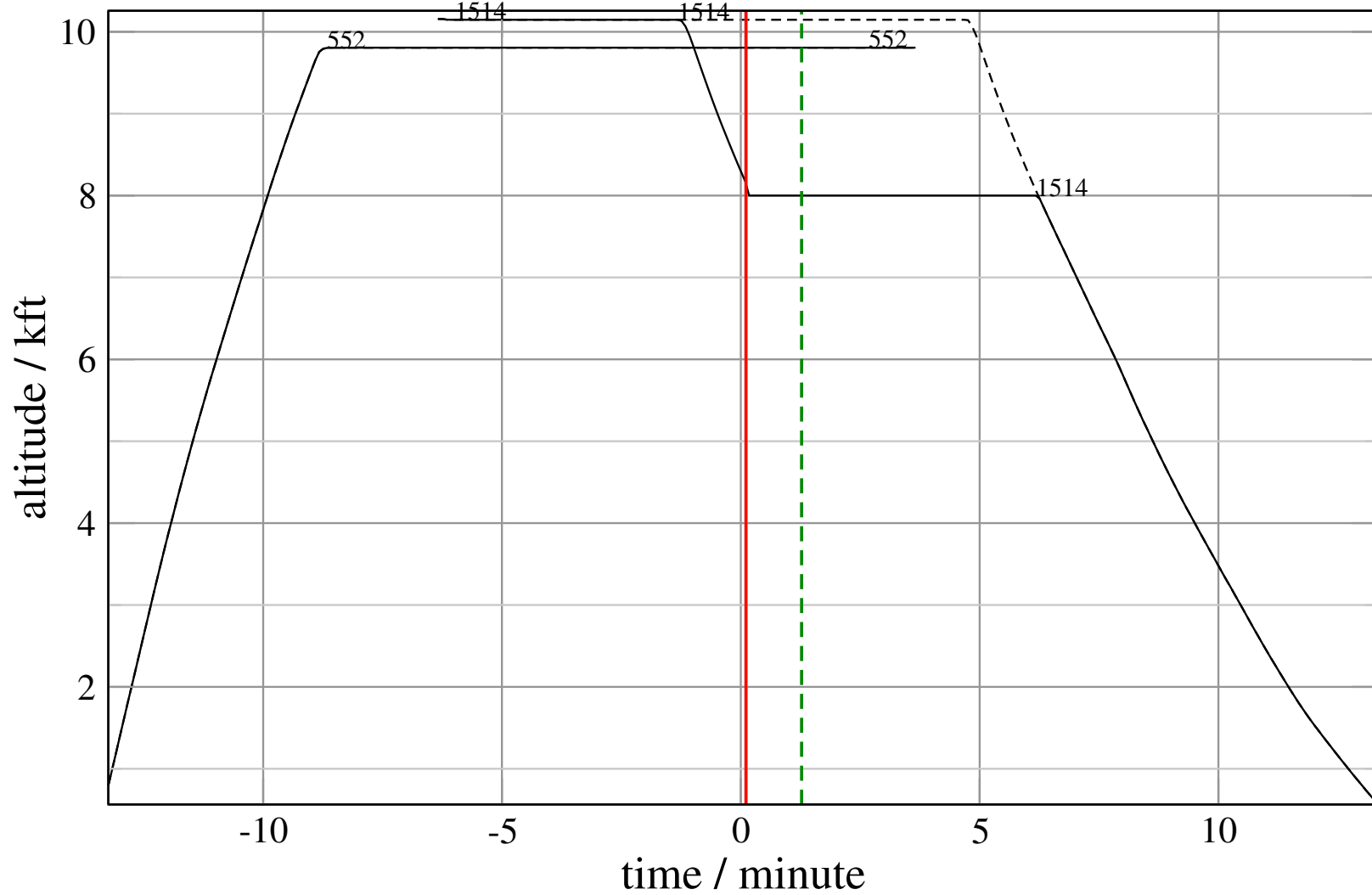
+ A1514D-D552E 0.380H->1.186H: A1514D temp alt 8.0 kft, 6.0 Min (+0 s) 1514-552-21





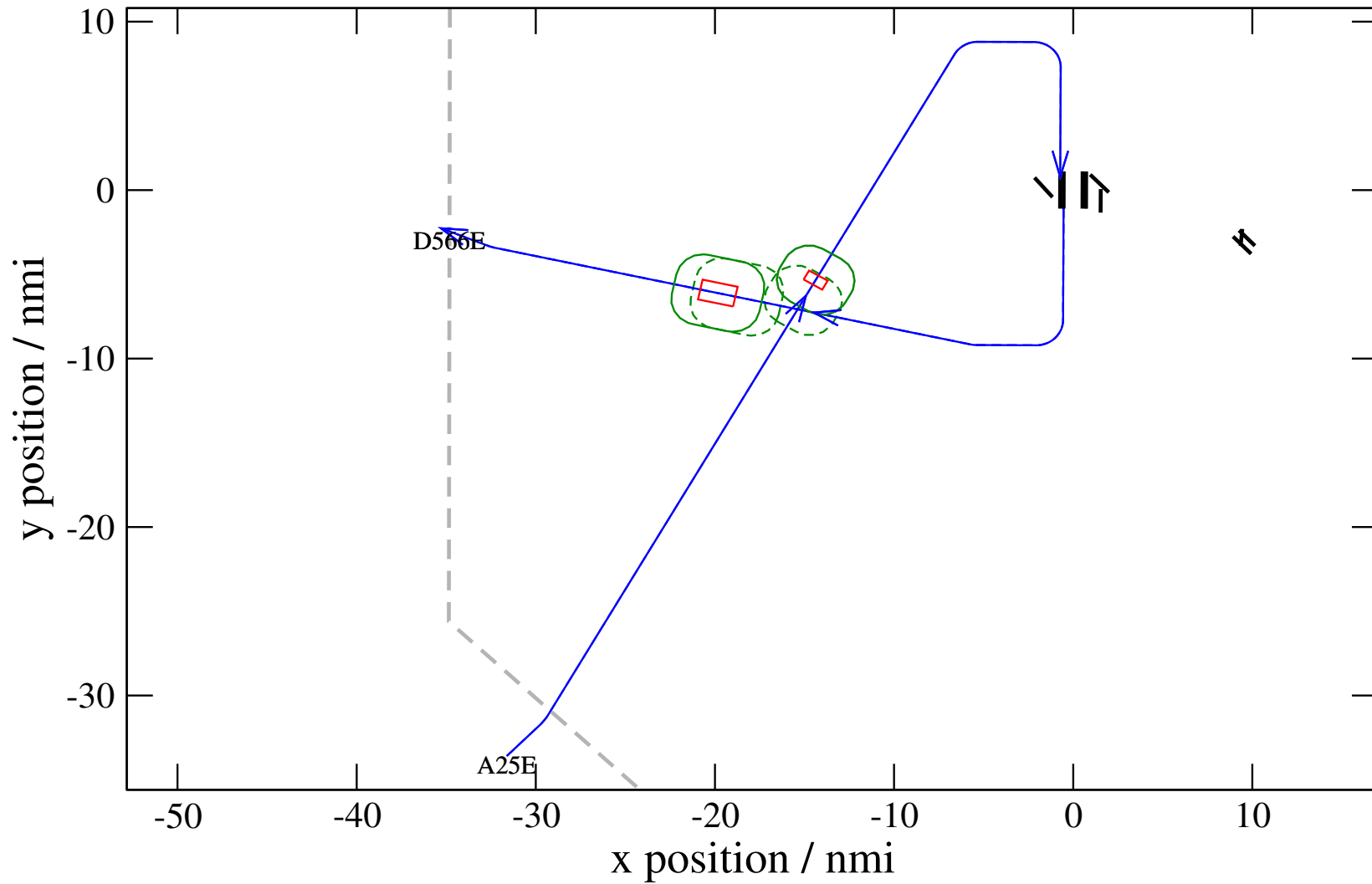
# Maneuver Altitude Profiles

+ A1514D-D552E 0.380H->1.186H: A1514D temp alt 8.0 kft, 6.0 Min (+0 s) 1514-552-21



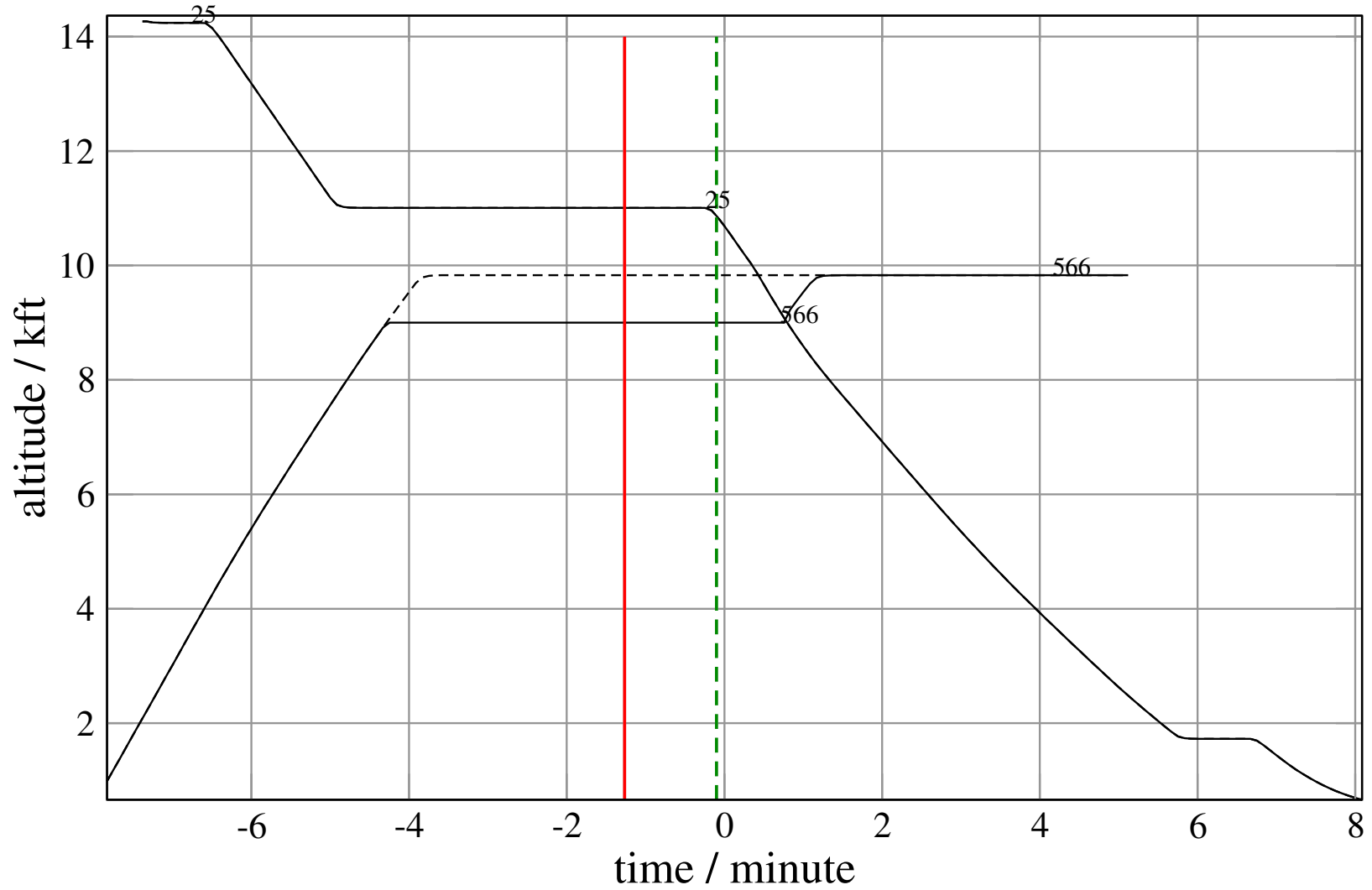
# Maneuver Planview

+ D566E-A25E 0.962V->1.367H: D566E temp alt 9.0 kft, 5.0 Min (+0 s) 25-566-26



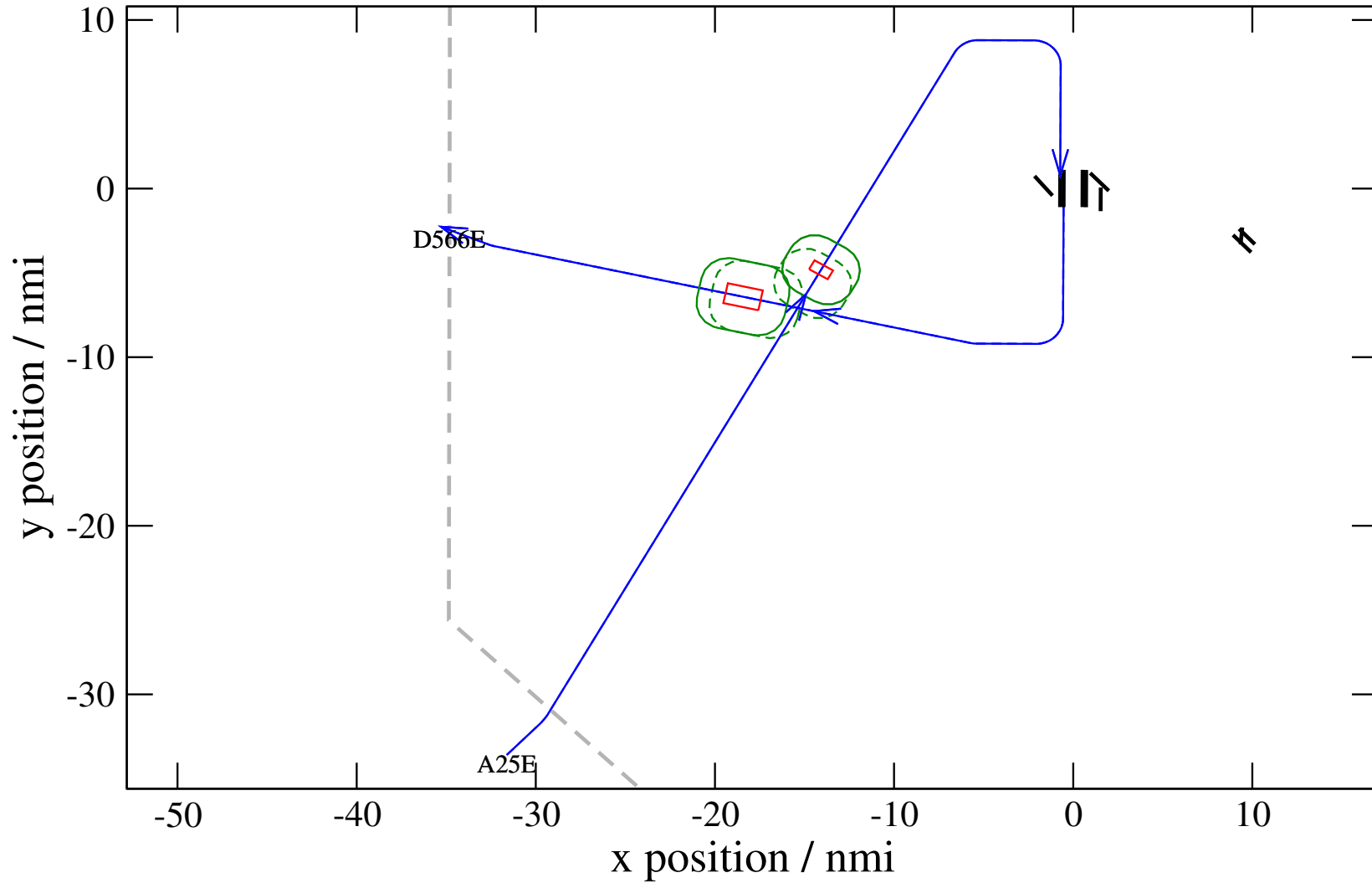
# Maneuver Altitude Profiles

+ D566E-A25E 0.962V->1.367H: D566E temp alt 9.0 kft, 5.0 Min (+0 s) 25-566-26



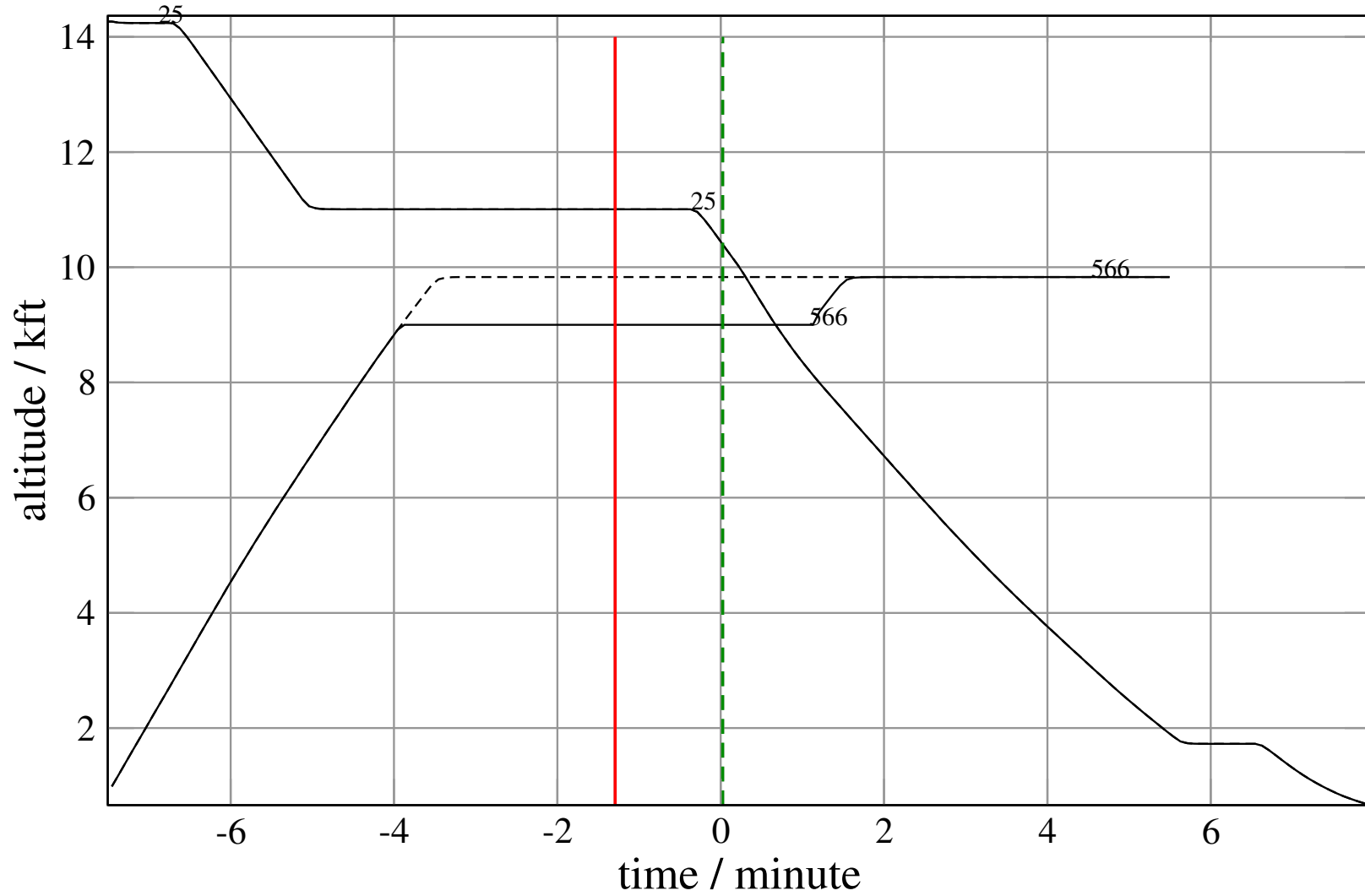
# Maneuver Planview

+ D566E-A25E 0.681H->1.130H: D566E temp alt 9.0 kft, 5.0 Min (+0 s) 25-566-27



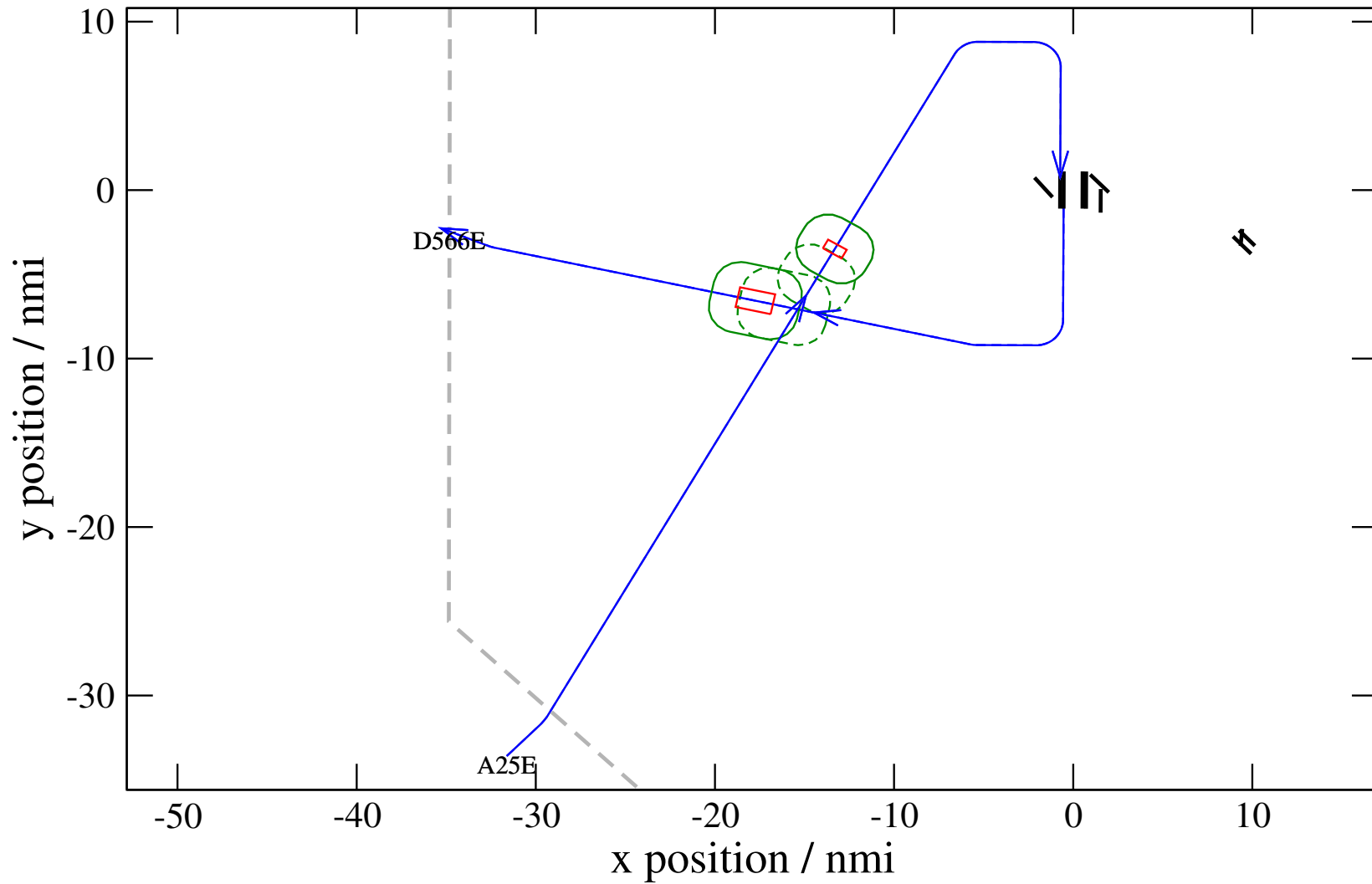
# Maneuver Altitude Profiles

+ D566E-A25E 0.681H->1.130H: D566E temp alt 9.0 kft, 5.0 Min (+0 s) 25-566-27



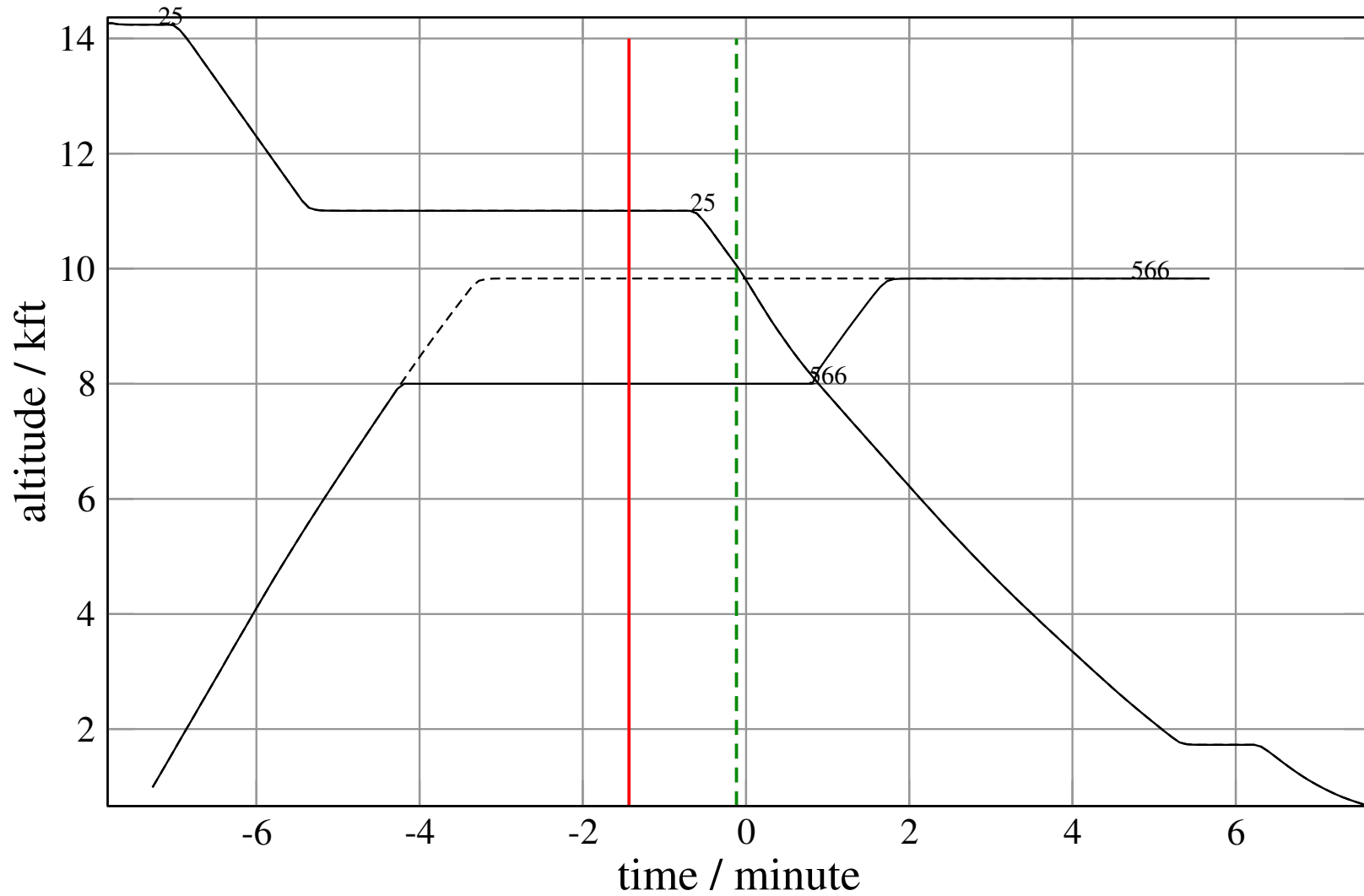
# Maneuver Planview

+ D566E-A25E 0.549V->1.464H: D566E temp alt 8.0 kft, 5.0 Min (+0 s) 25-566-28



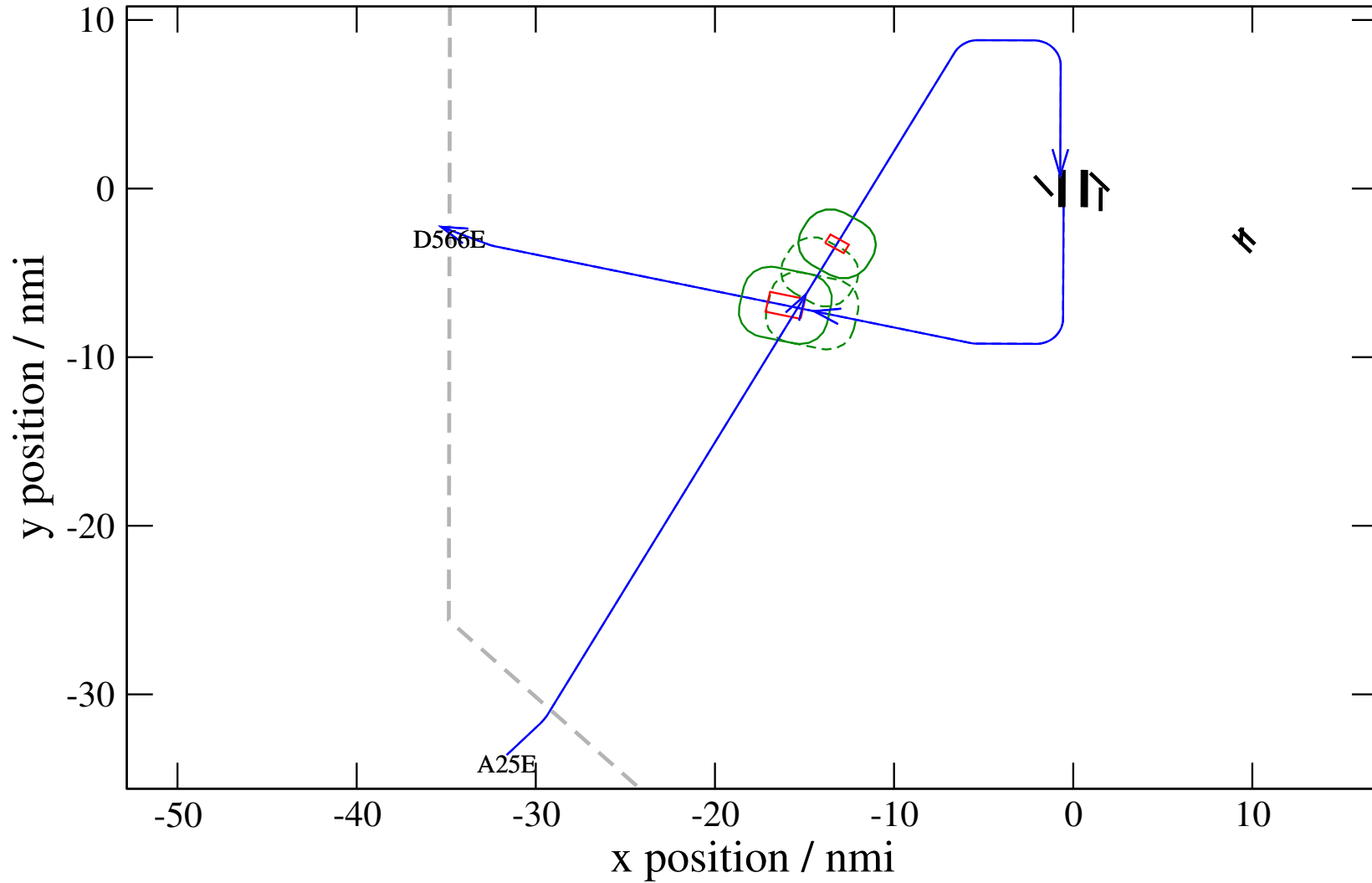
# Maneuver Altitude Profiles

+ D566E-A25E 0.549V->1.464H: D566E temp alt 8.0 kft, 5.0 Min (+0 s) 25-566-28



# Maneuver Planview

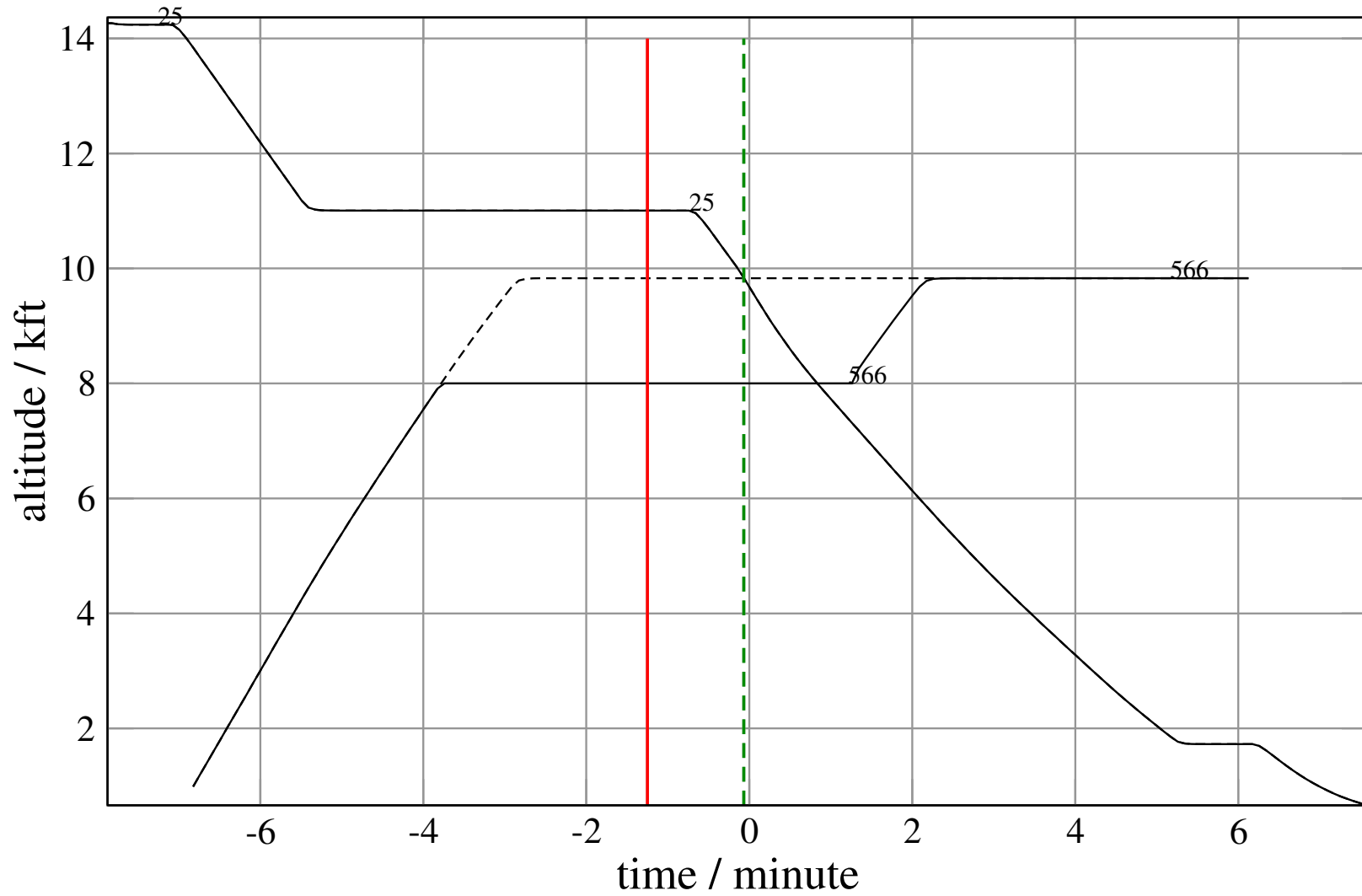
+ D566E-A25E 0.504H->1.340H: D566E temp alt 8.0 kft, 5.0 Min (+0 s) 25-566-29





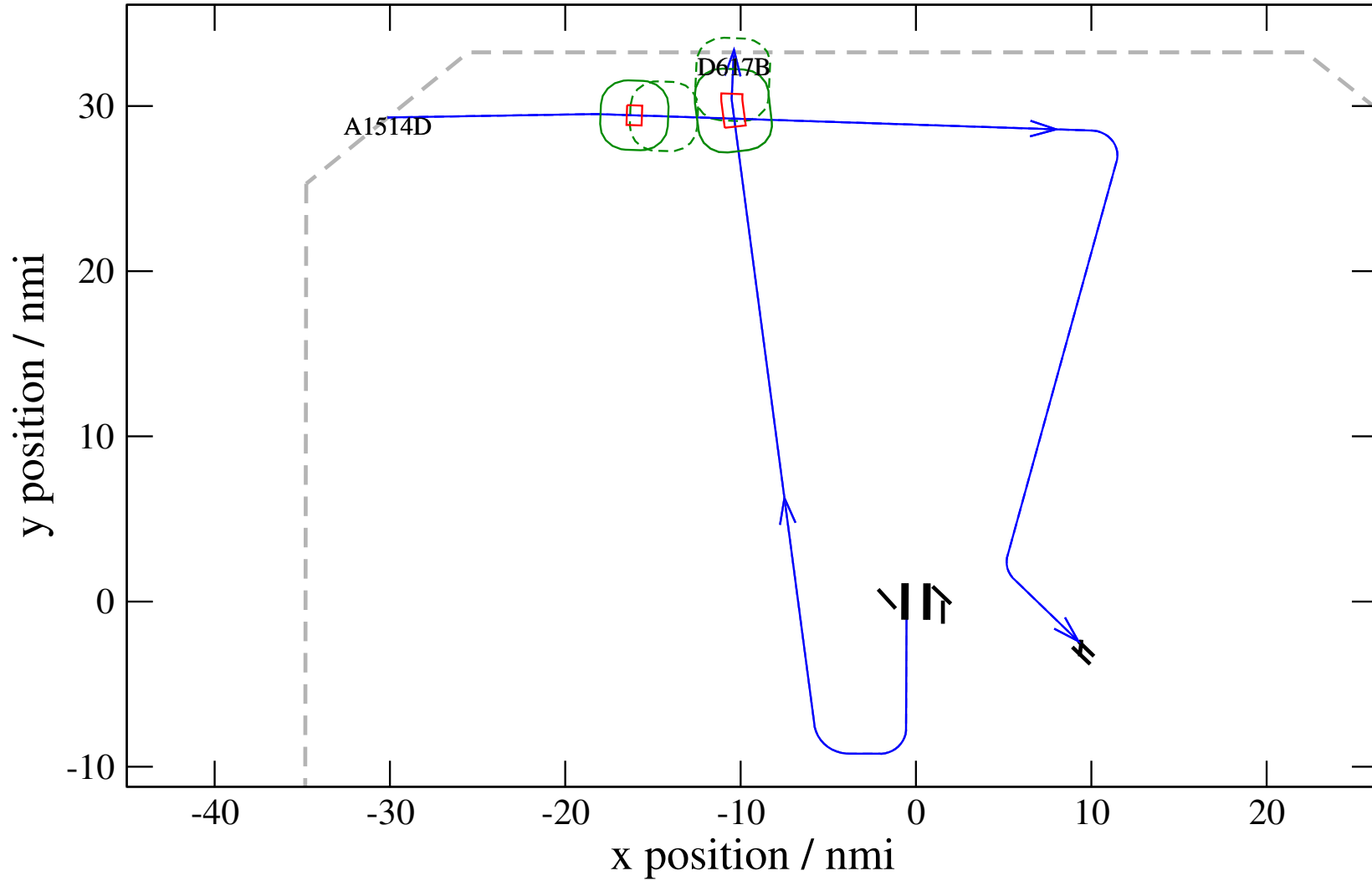
# Maneuver Altitude Profiles

+ D566E-A25E 0.504H->1.340H: D566E temp alt 8.0 kft, 5.0 Min (+0 s) 25-566-29



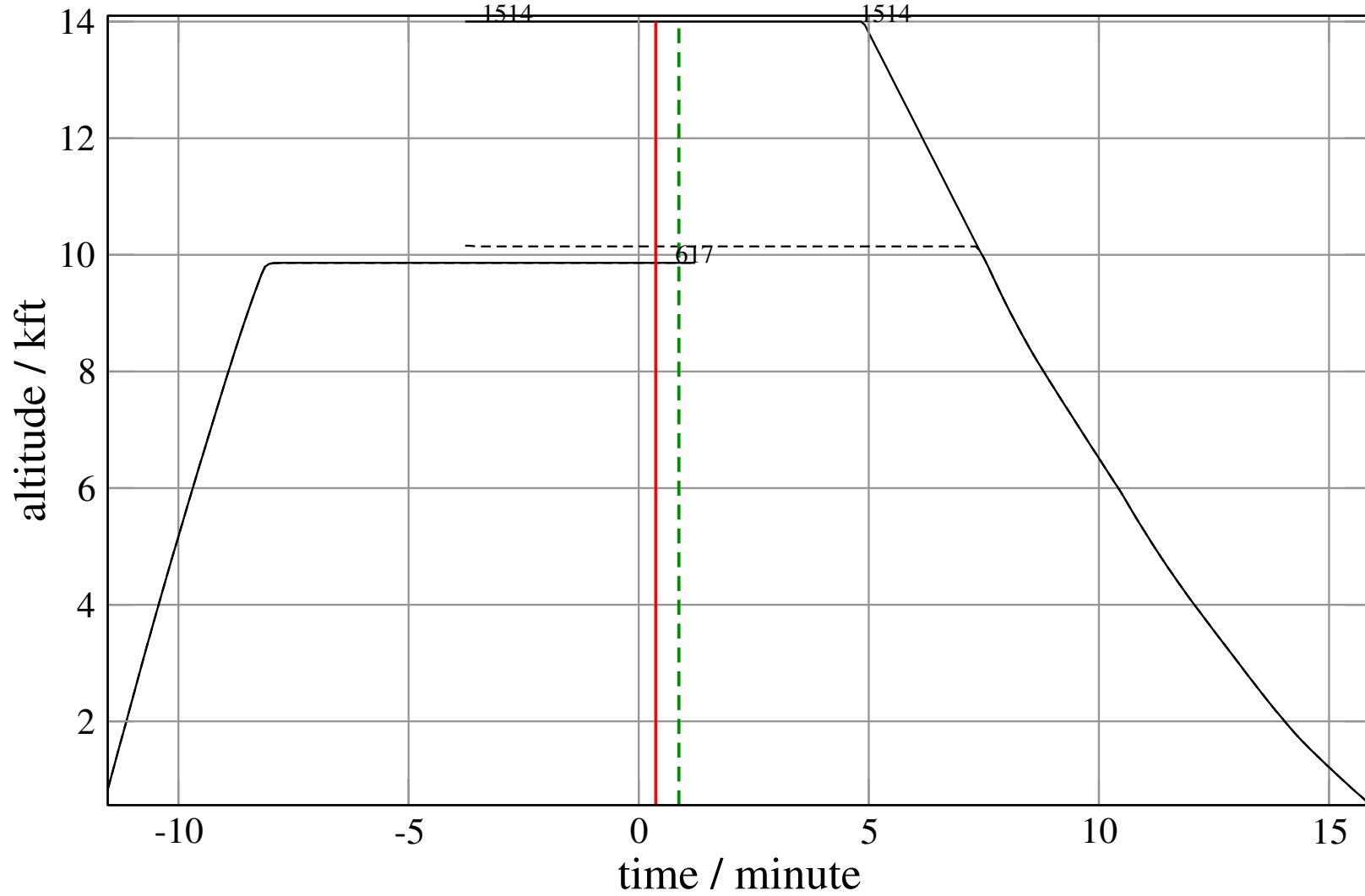
# Maneuver Planview

+ A1514D-D617B 0.969H->1.505H: A1514D new level alt 14.0 kft (+0 s) 1514-617-11



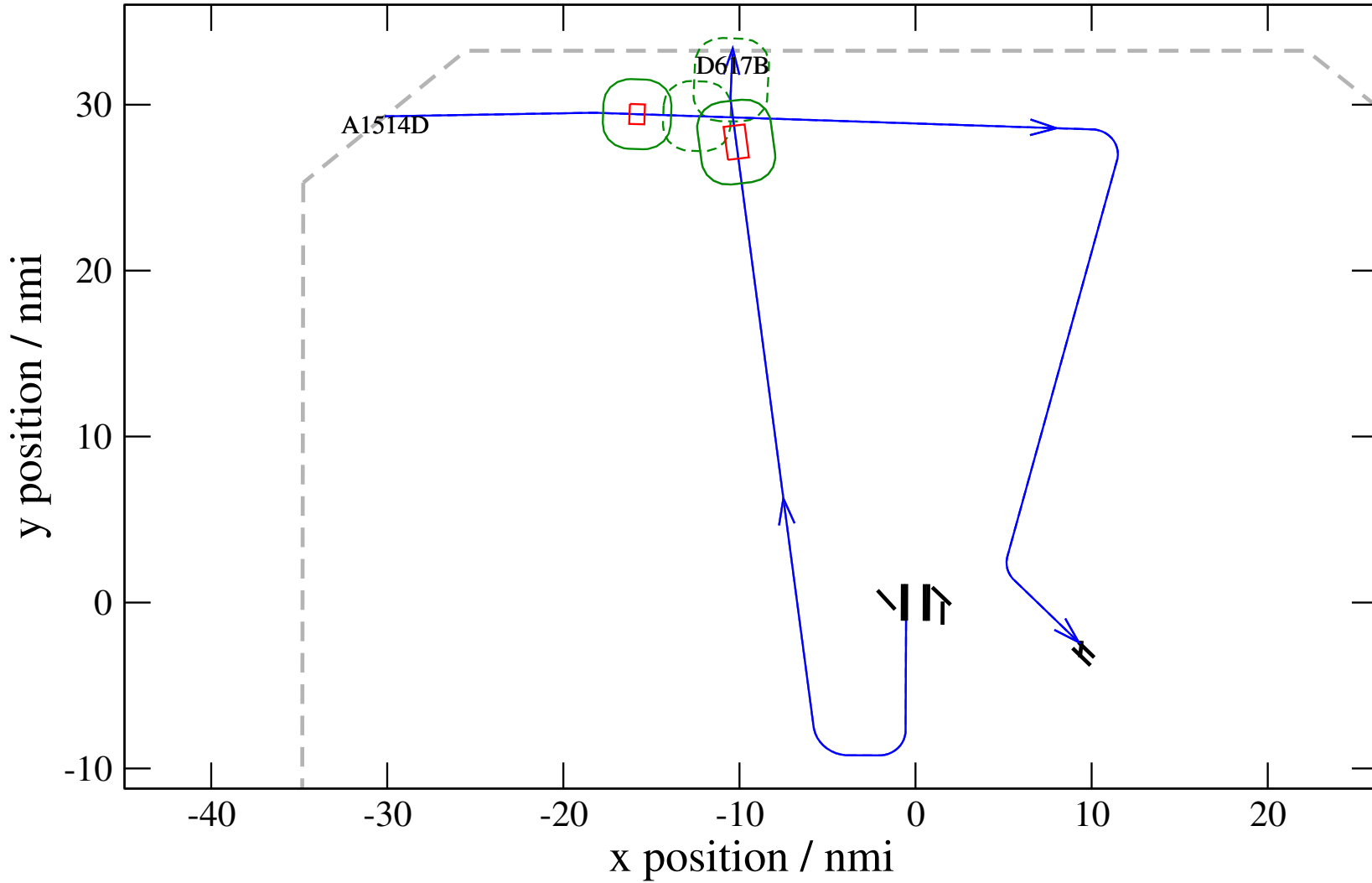
# Maneuver Altitude Profiles

+ A1514D-D617B 0.969H->1.505H: A1514D new level alt 14.0 kft (+0 s) 1514-617-11



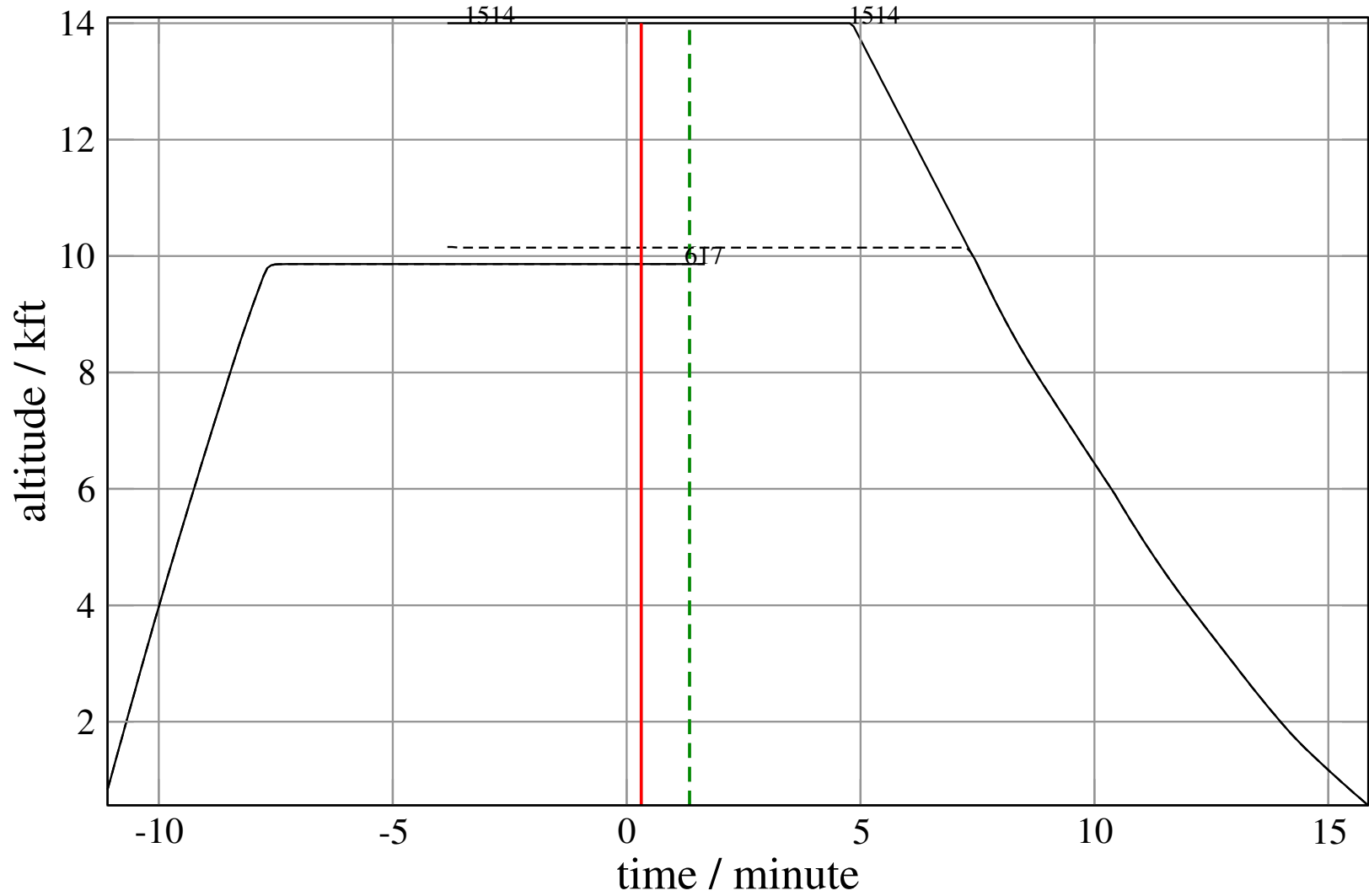
# Maneuver Planview

+ A1514D-D617B 0.354H->1.502H: A1514D new level alt 14.0 kft (+0 s) 1514-617-12



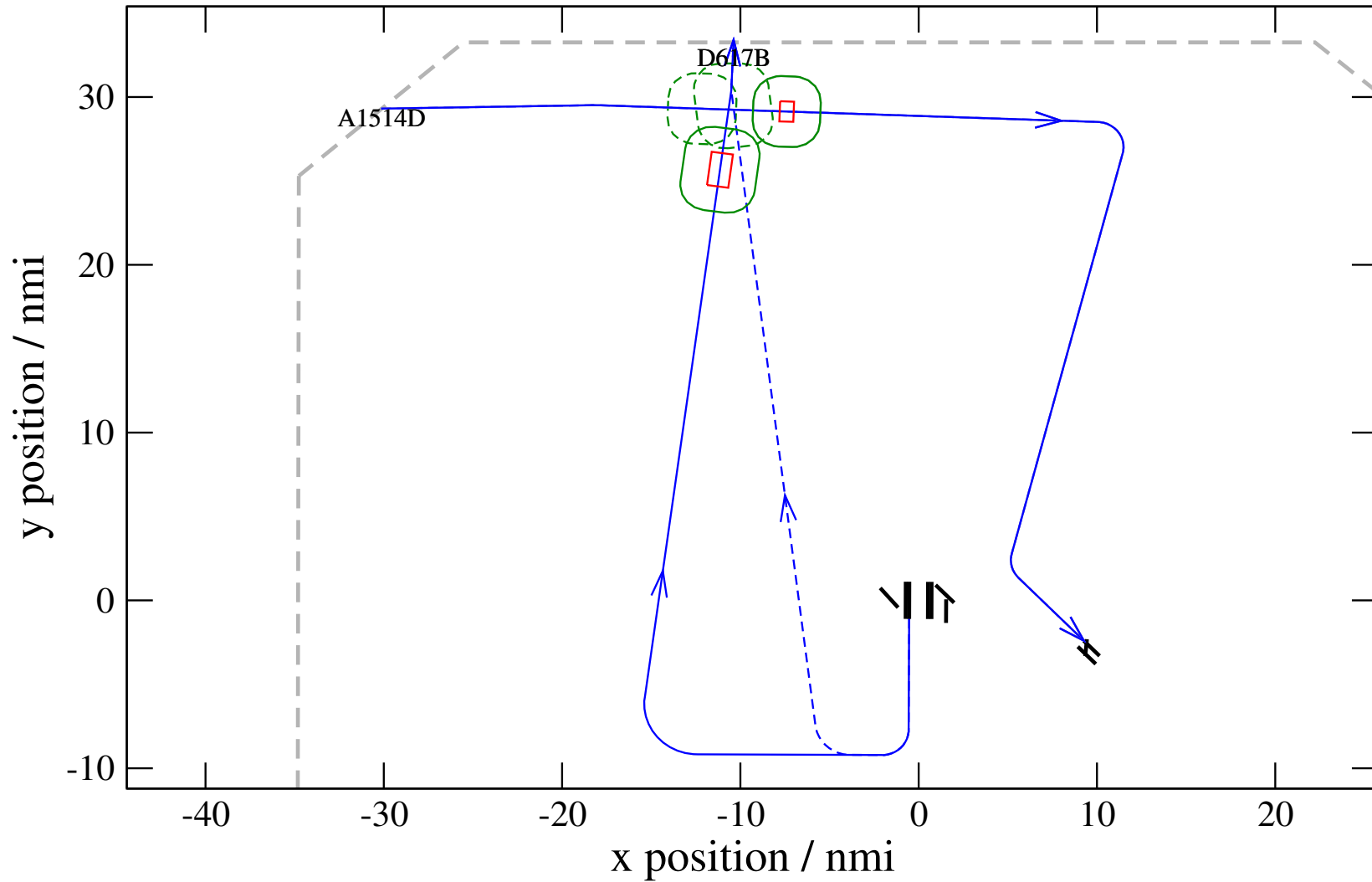
# Maneuver Altitude Profiles

+ A1514D-D617B 0.354H->1.502H: A1514D new level alt 14.0 kft (+0 s) 1514-617-12



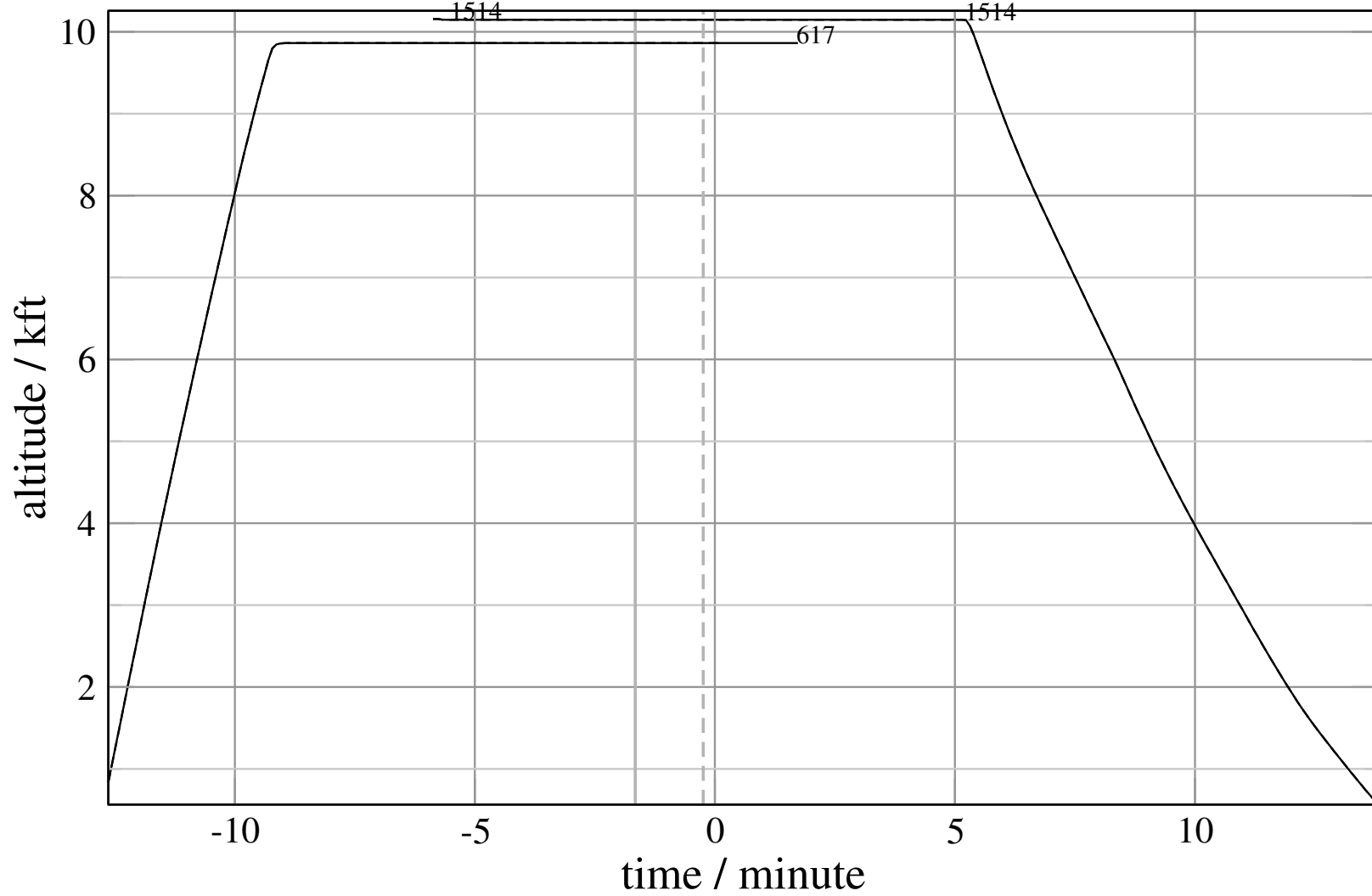
# Maneuver Planview

+ D617B-A1514D 0.284V->1.089H: D617B reroute2 0 nm, 0 deg, 12 nm (+120 s) 1514-617-13



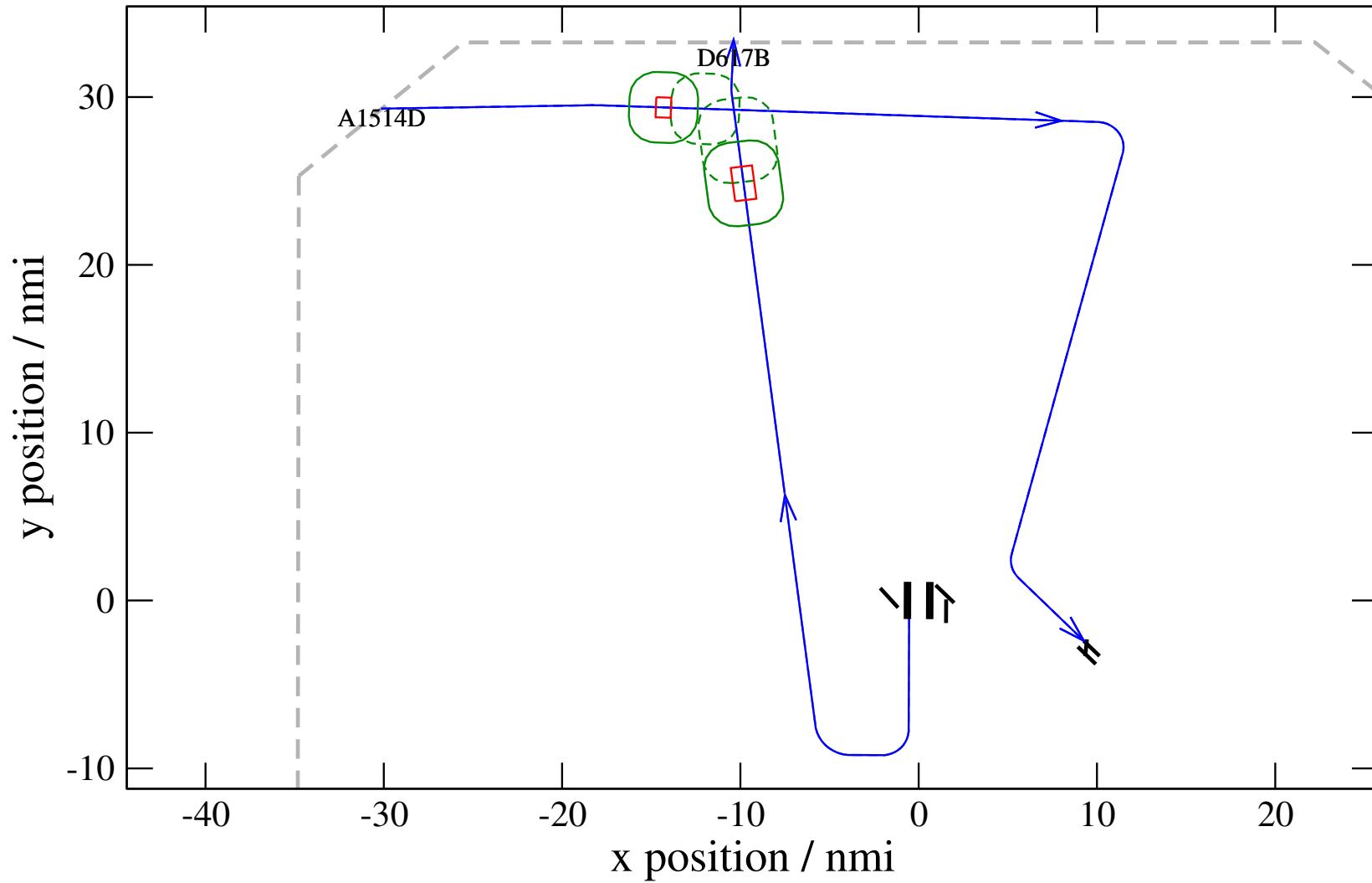
# Maneuver Altitude Profiles

+ D617B-A1514D 0.284V->1.089H: D617B reroute2 0 nm, 0 deg, 12 nm (+120 s) 1514-617-13



# Maneuver Planview

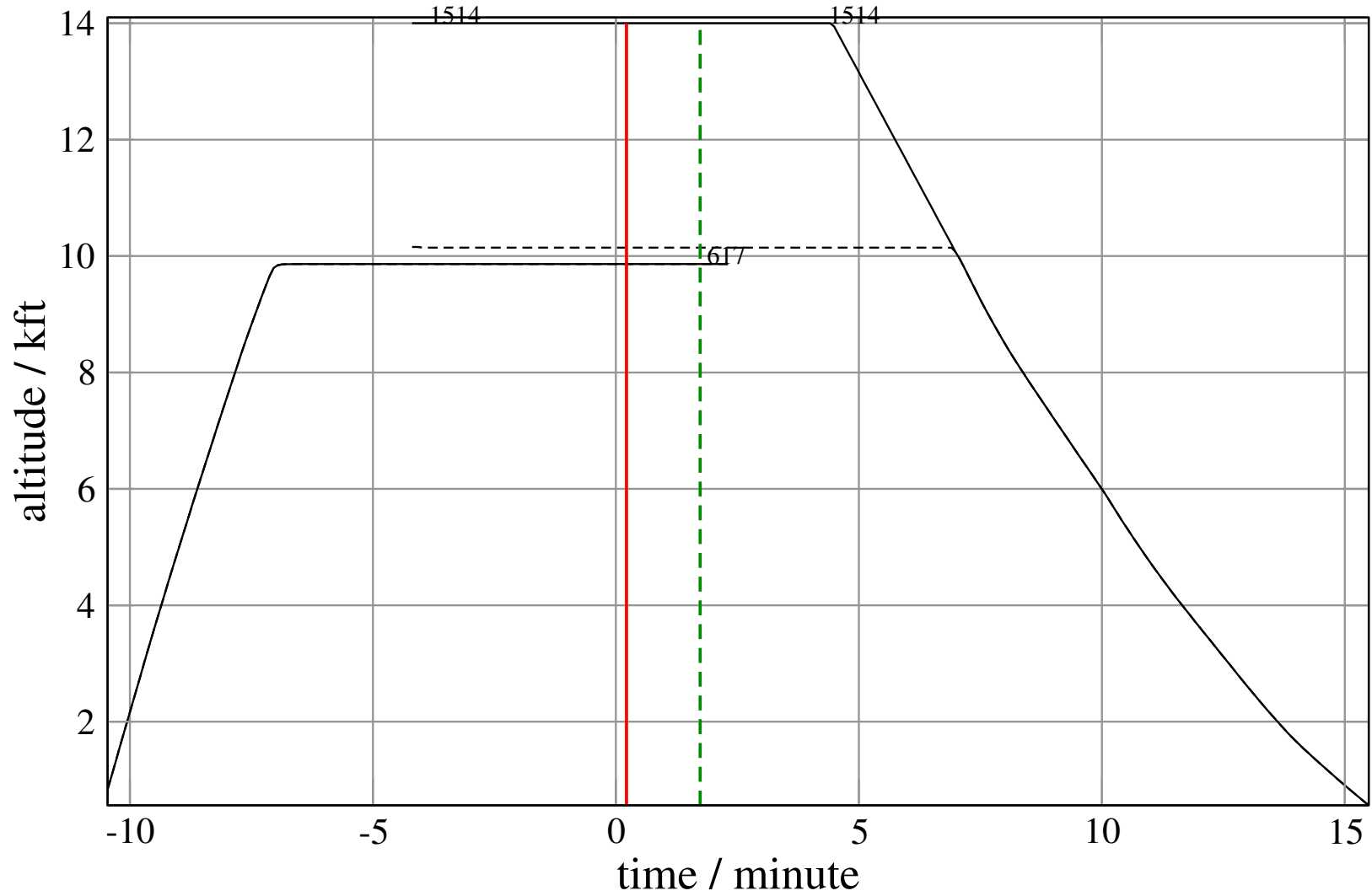
+ A1514D-D617B 0.284V->1.503H: A1514D new level alt 14.0 kft (+0 s) 1514-617-14





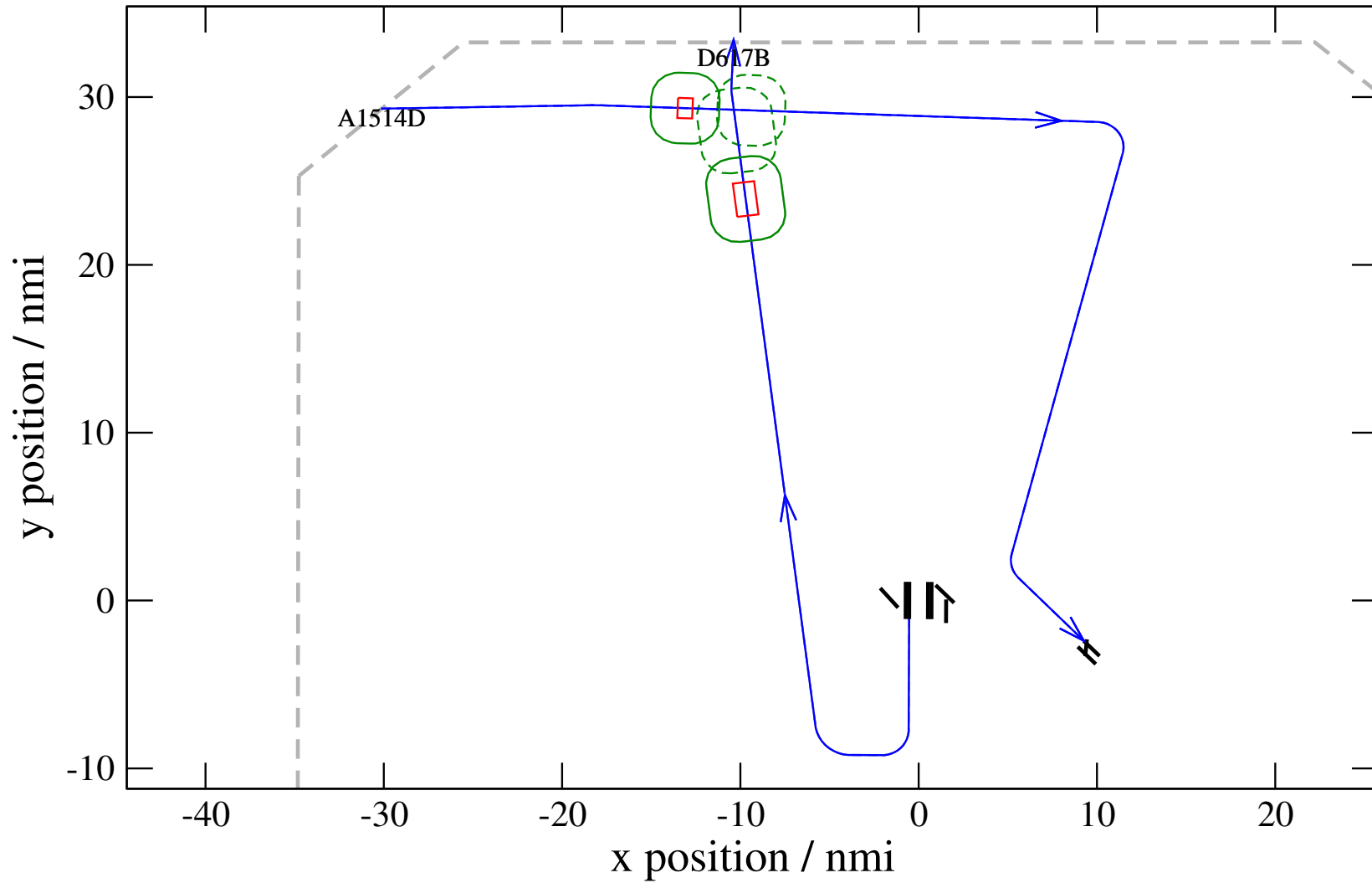
# Maneuver Altitude Profiles

+ A1514D-D617B 0.284V->1.503H: A1514D new level alt 14.0 kft (+0 s) 1514-617-14



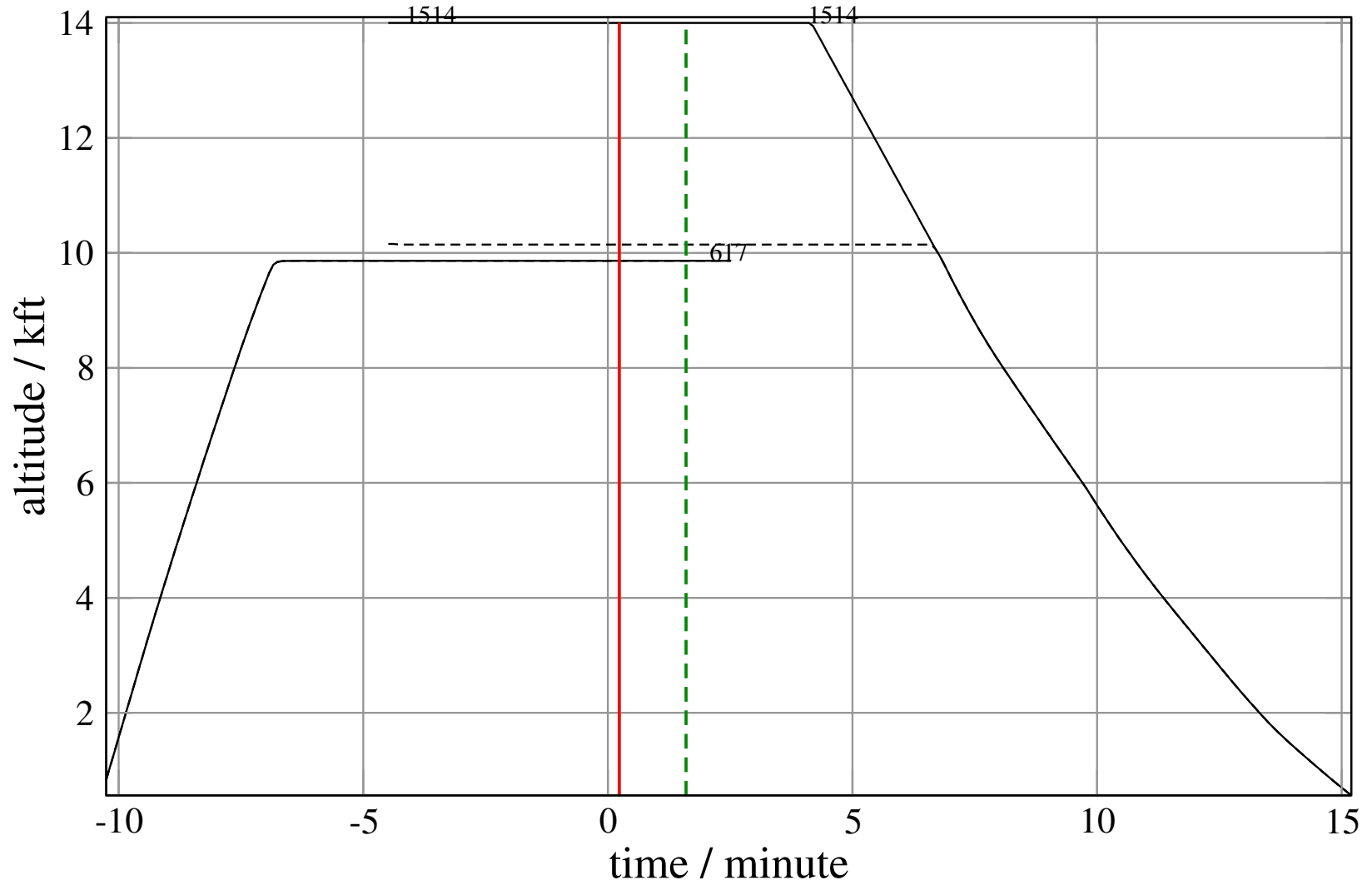
# Maneuver Planview

+ A1514D-D617B 0.284V->1.500H: A1514D new level alt 14.0 kft (+0 s) 1514-617-15



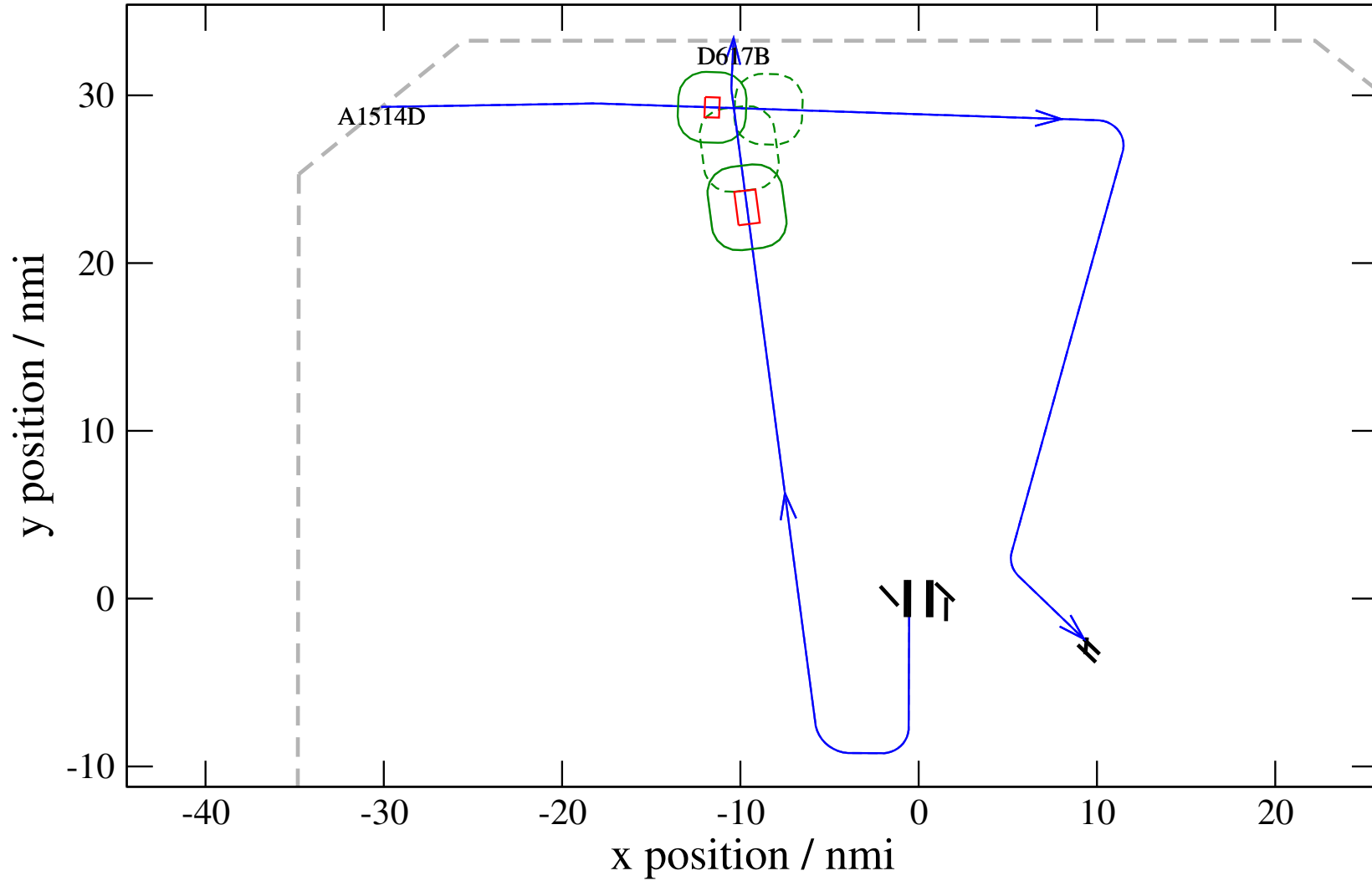
# Maneuver Altitude Profiles

+ A1514D-D617B 0.284V->1.500H: A1514D new level alt 14.0 kft (+0 s) 1514-617-15



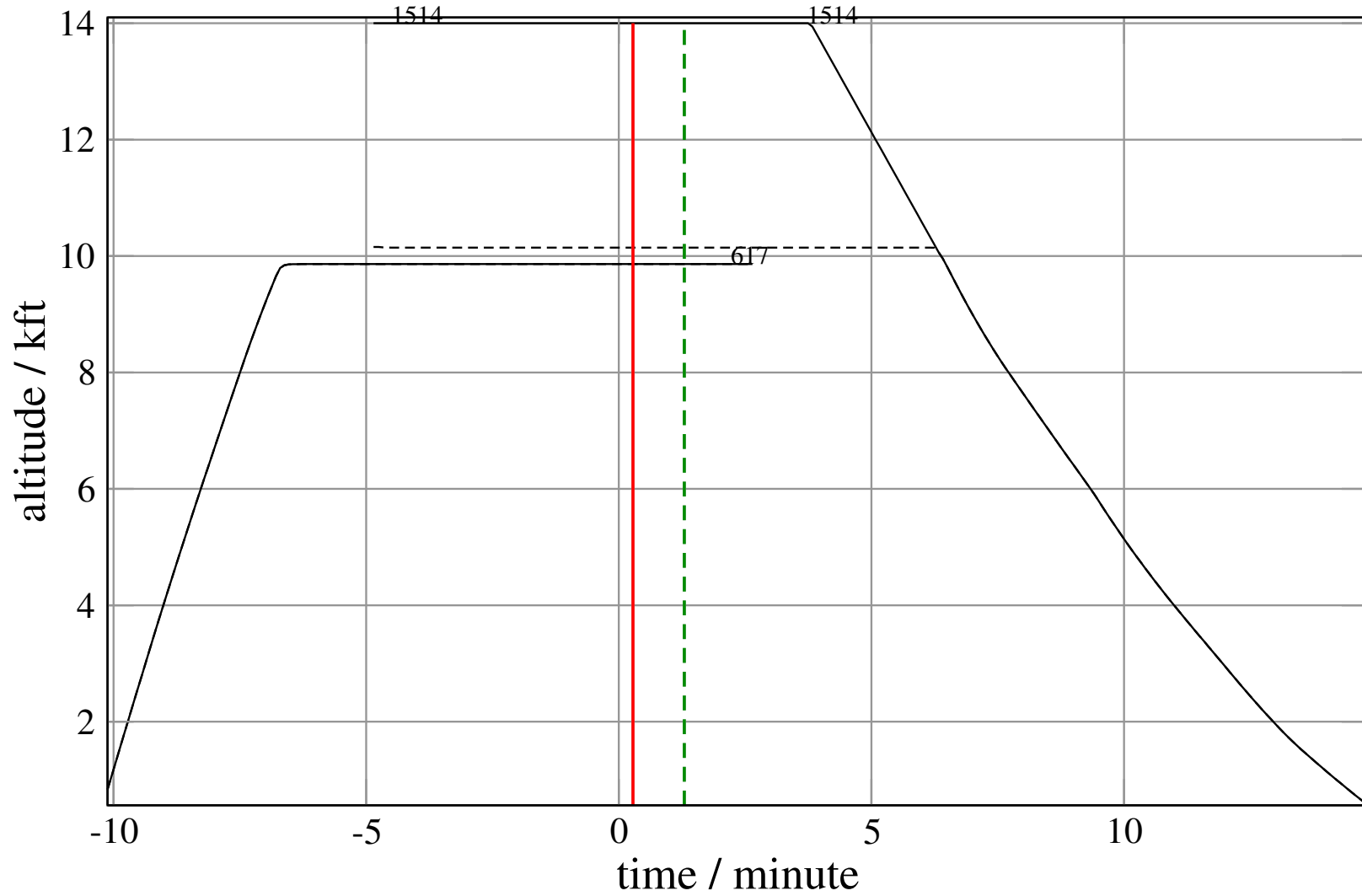
# Maneuver Planview

+ A1514D-D617B 0.345H->1.502H: A1514D new level alt 14.0 kft (+0 s) 1514-617-16



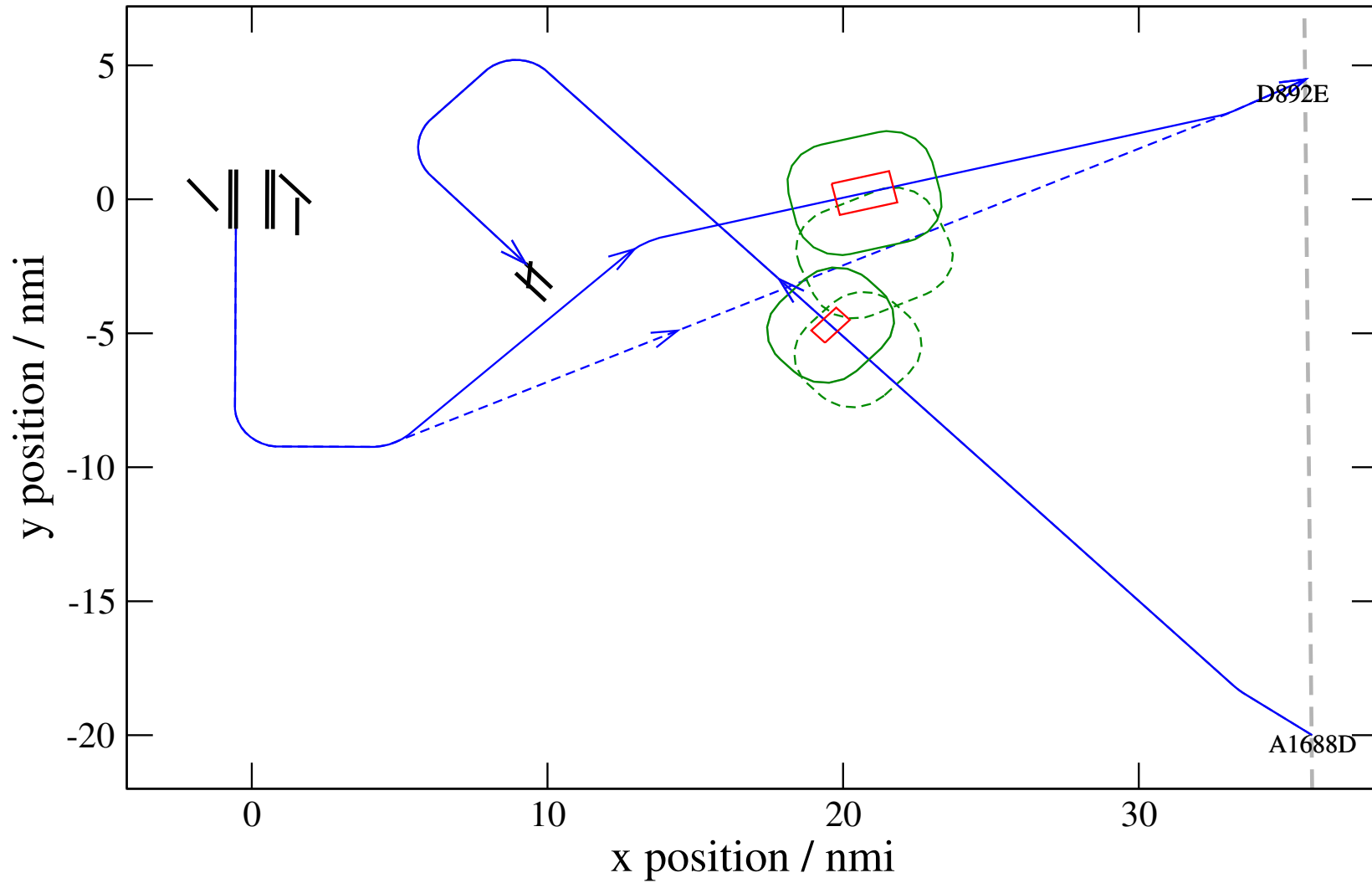
# Maneuver Altitude Profiles

+ A1514D-D617B 0.345H->1.502H: A1514D new level alt 14.0 kft (+0 s) 1514-617-16



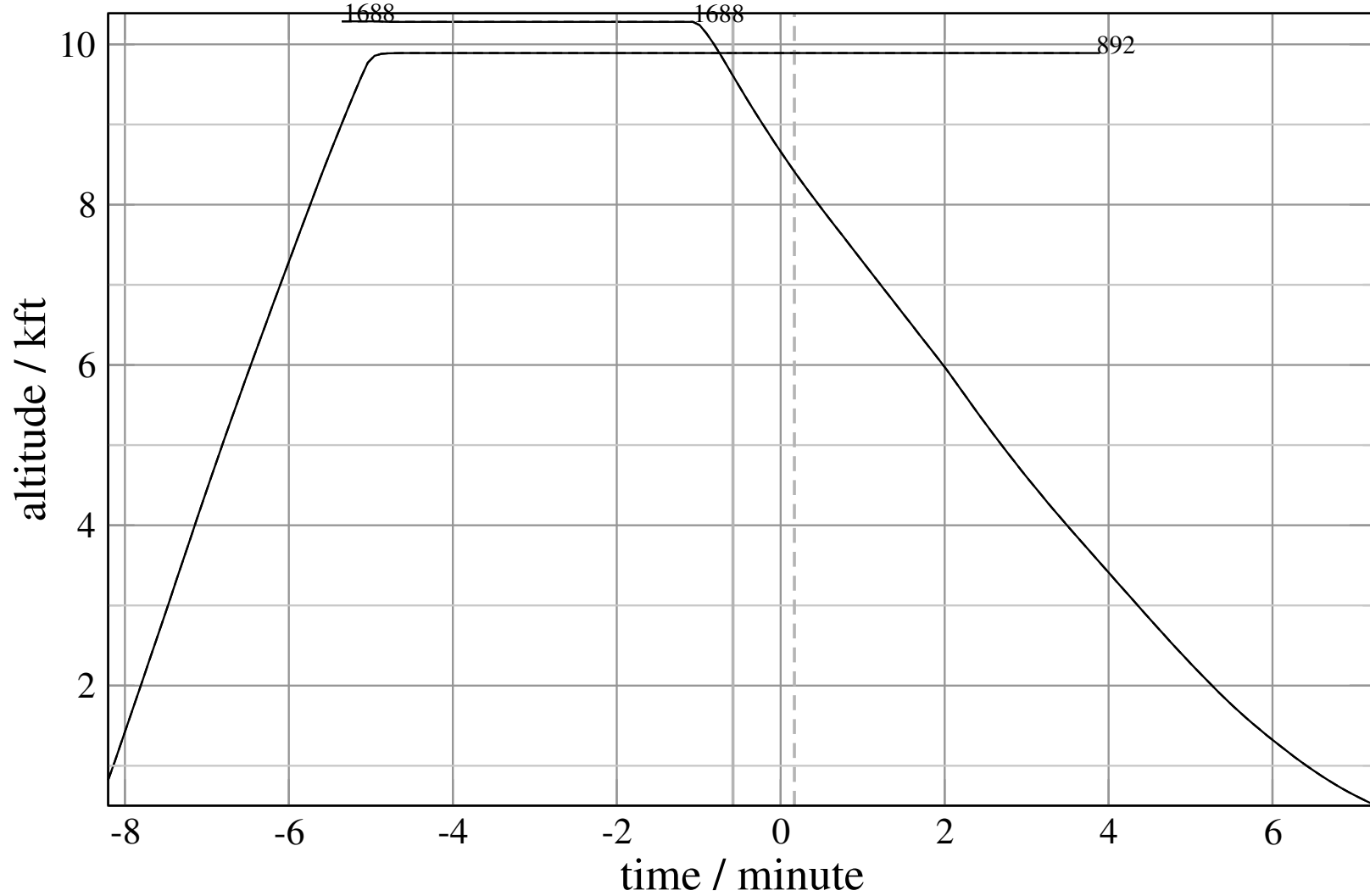
# Maneuver Planview

+ D892E-A1688D 0.673V->1.153H: D892E reroute2 0 nm, -40 deg, 12 nm (+13 s) 1688-892-19



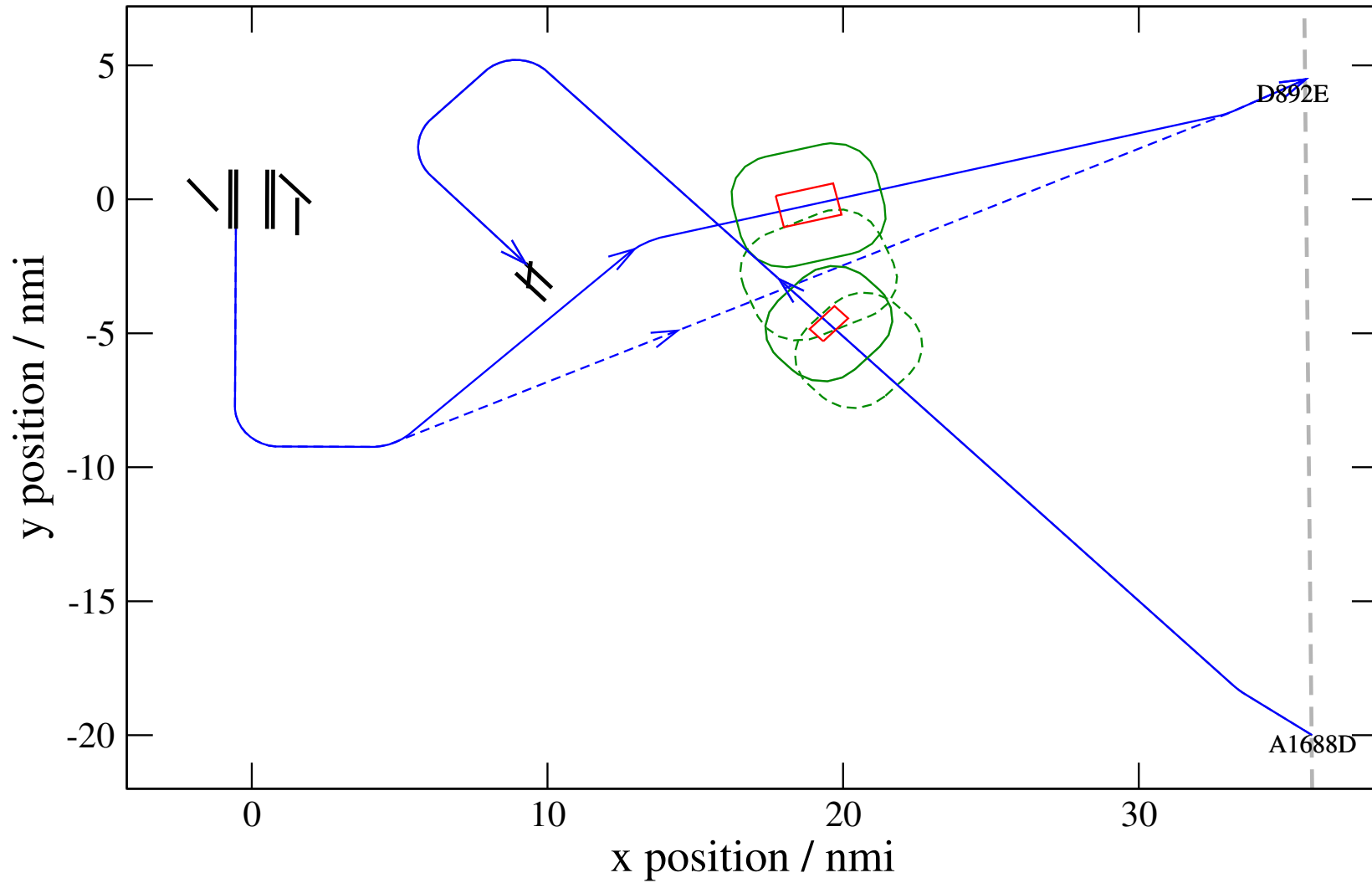
# Maneuver Altitude Profiles

+ D892E-A1688D 0.673V->1.153H: D892E reroute2 0 nm, -40 deg, 12 nm (+13 s) 1688-892-19



# Maneuver Planview

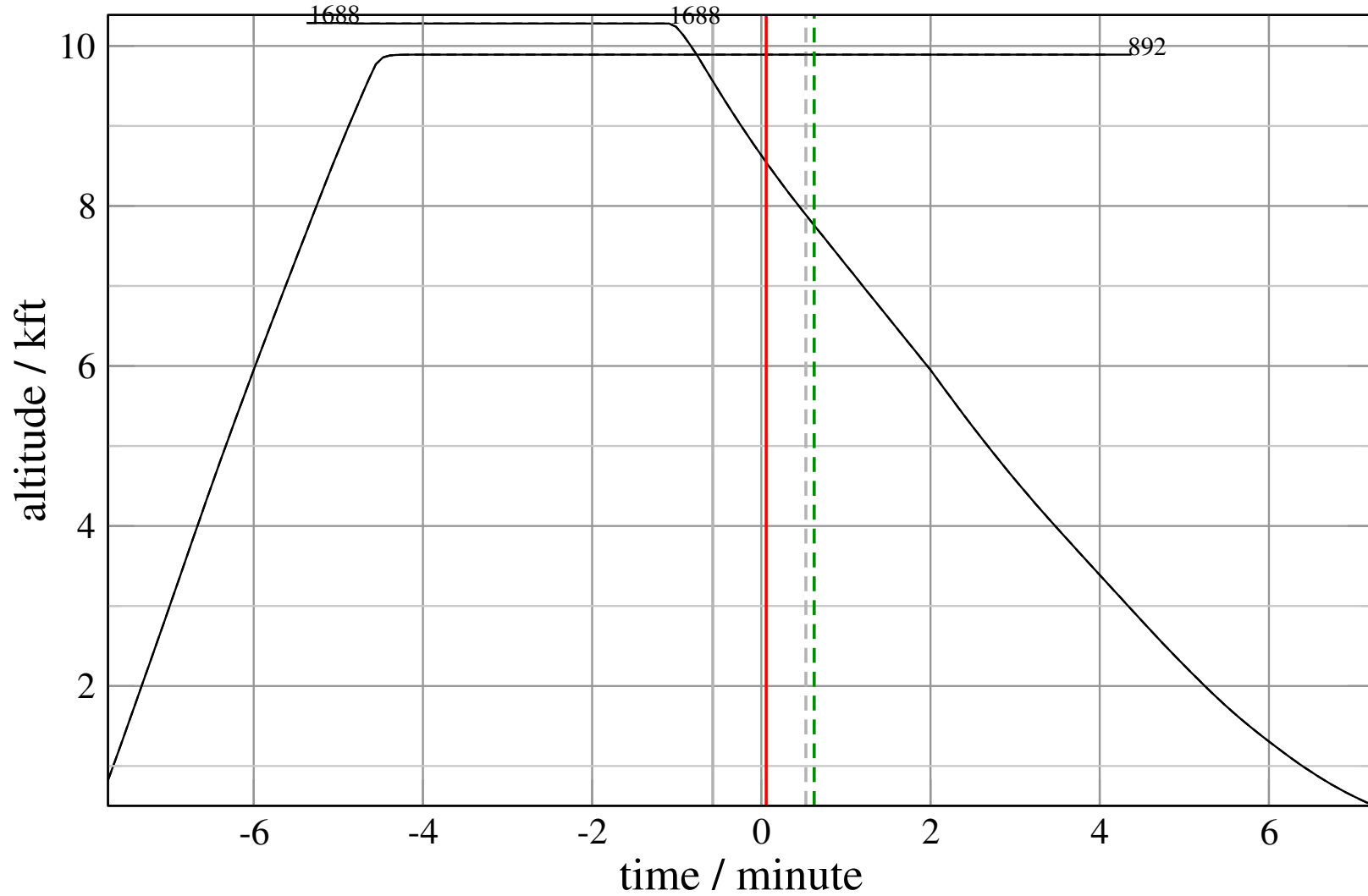
+ D892E-A1688D 0.661H->1.131H: D892E reroute2 0 nm, -40 deg, 12 nm (+13 s) 1688-892-20





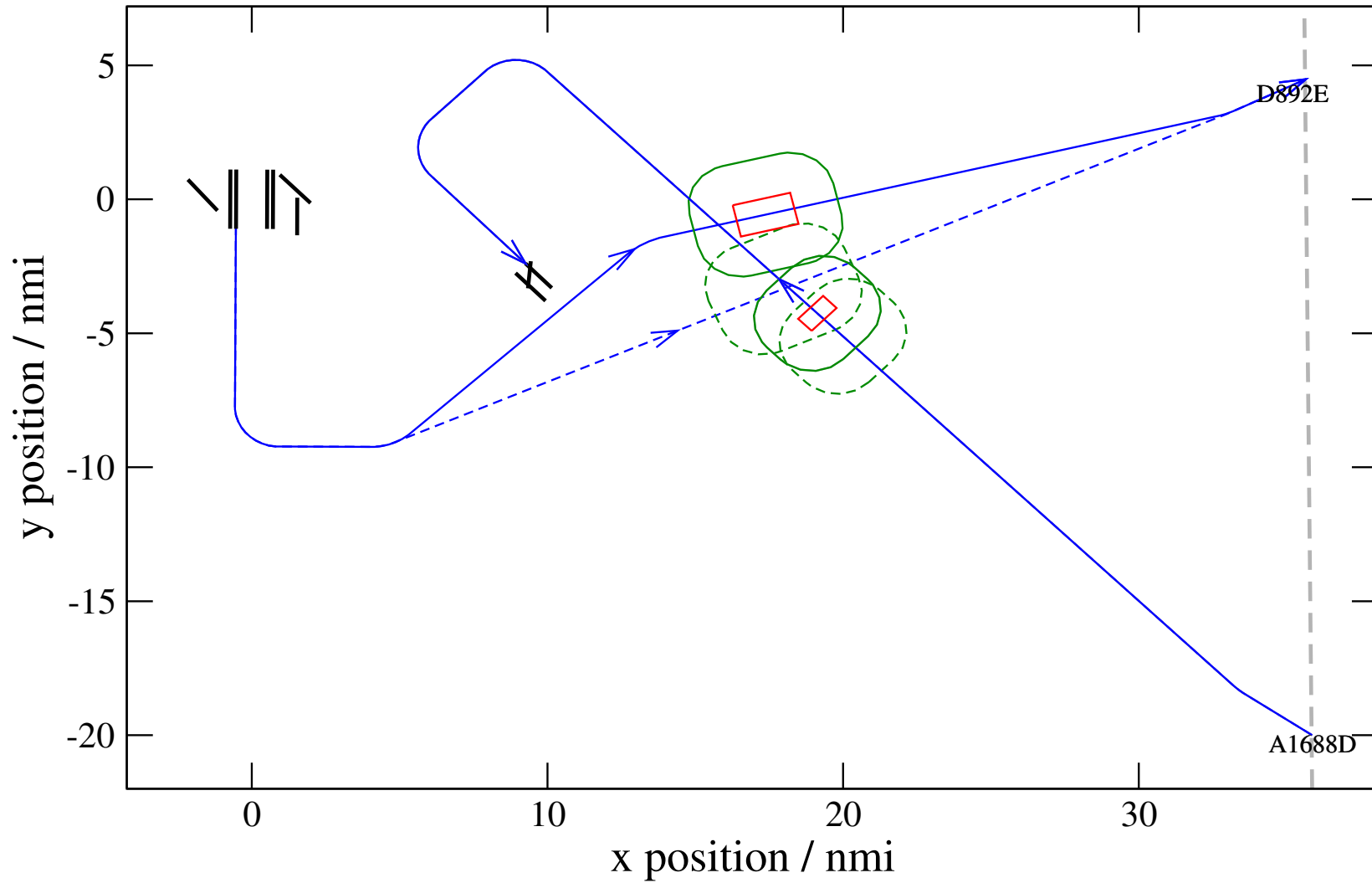
# Maneuver Altitude Profiles

+ D892E-A1688D 0.661H->1.131H: D892E reroute2 0 nm, -40 deg, 12 nm (+13 s) 1688-892-20



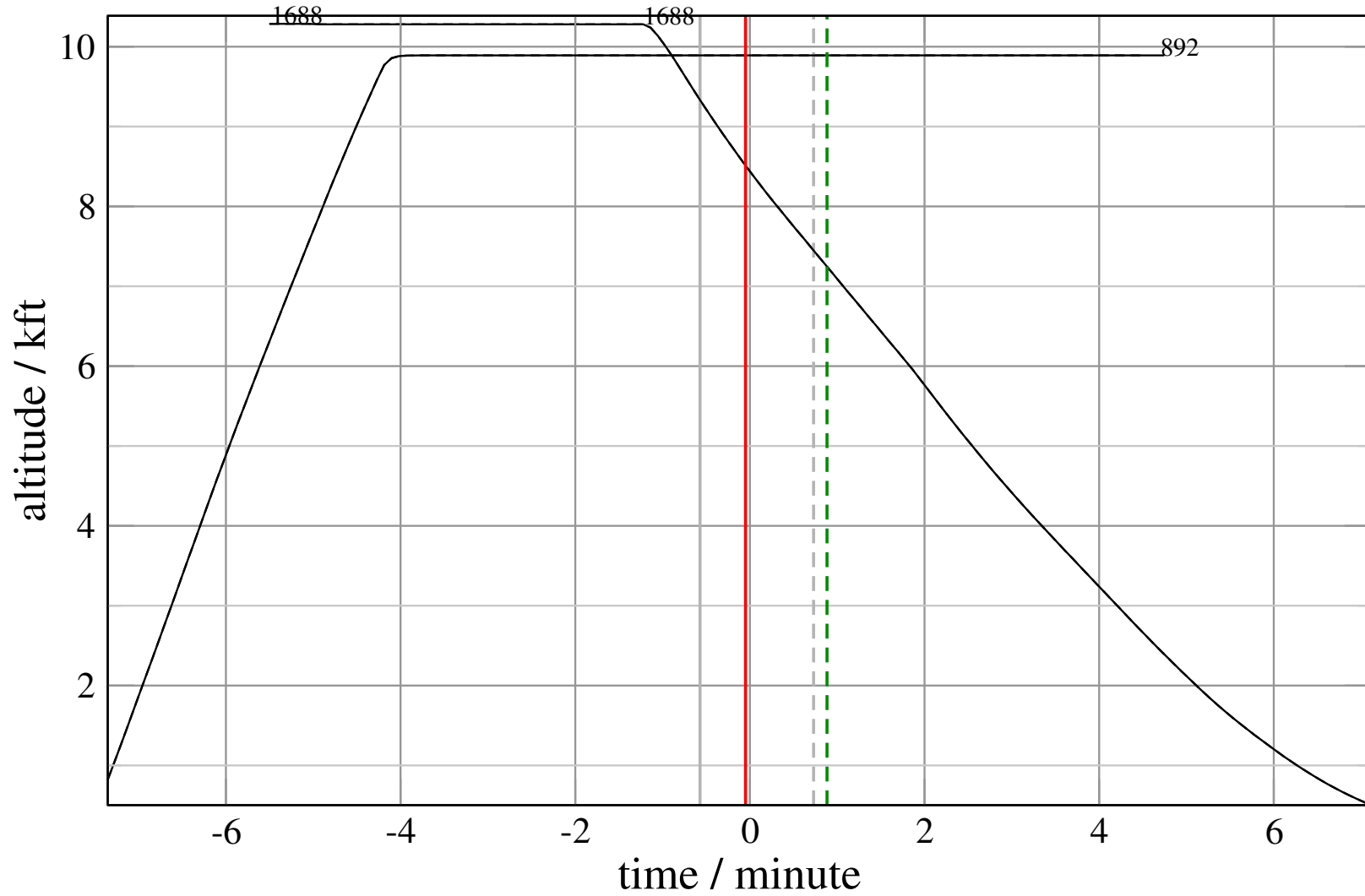
# Maneuver Planview

+ D892E-A1688D 0.692H->1.139V: D892E reroute2 0 nm, -40 deg, 12 nm (+13 s) 1688-892-21



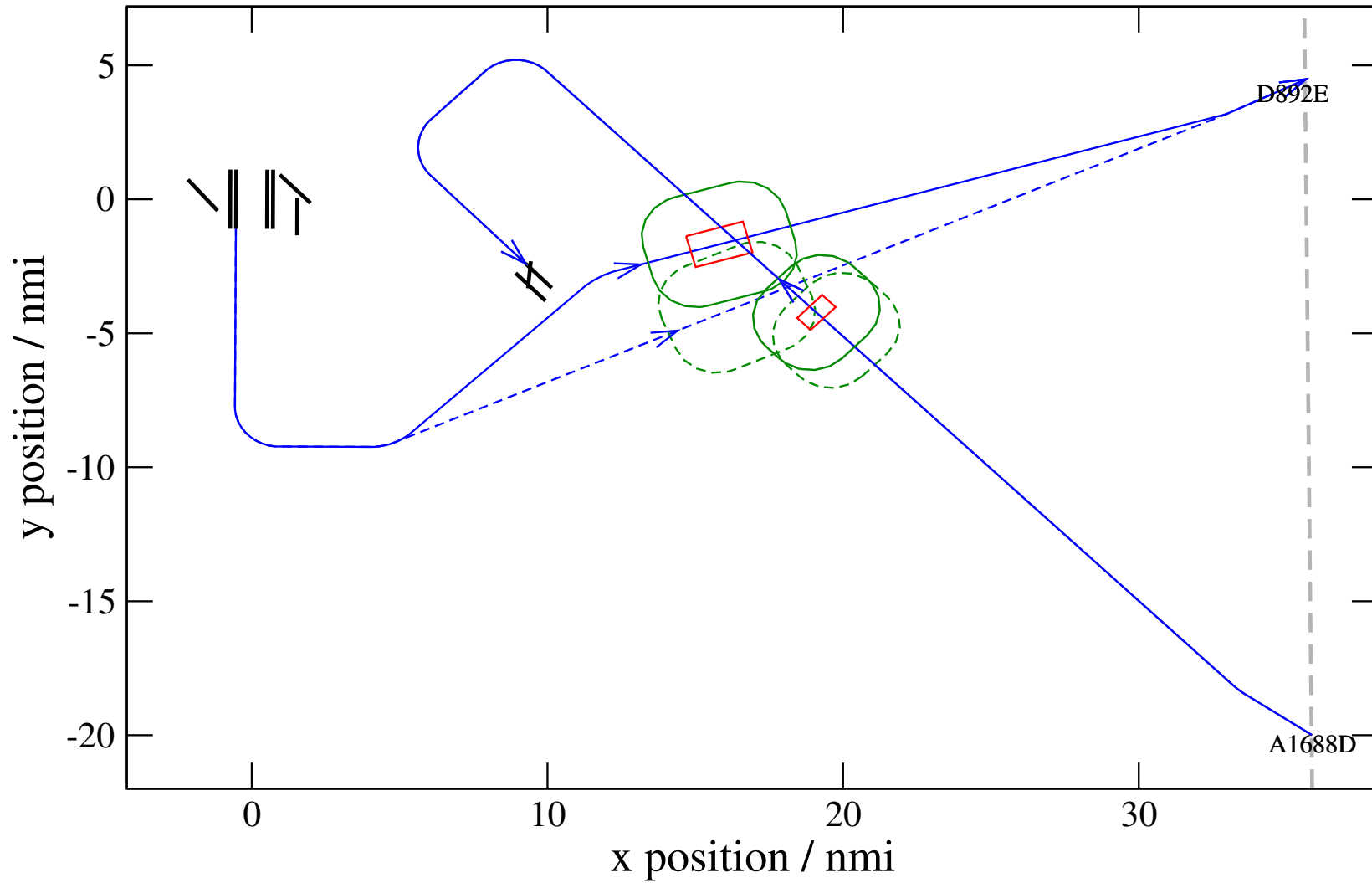
# Maneuver Altitude Profiles

+ D892E-A1688D 0.692H->1.139V: D892E reroute2 0 nm, -40 deg, 12 nm (+13 s) 1688-892-21



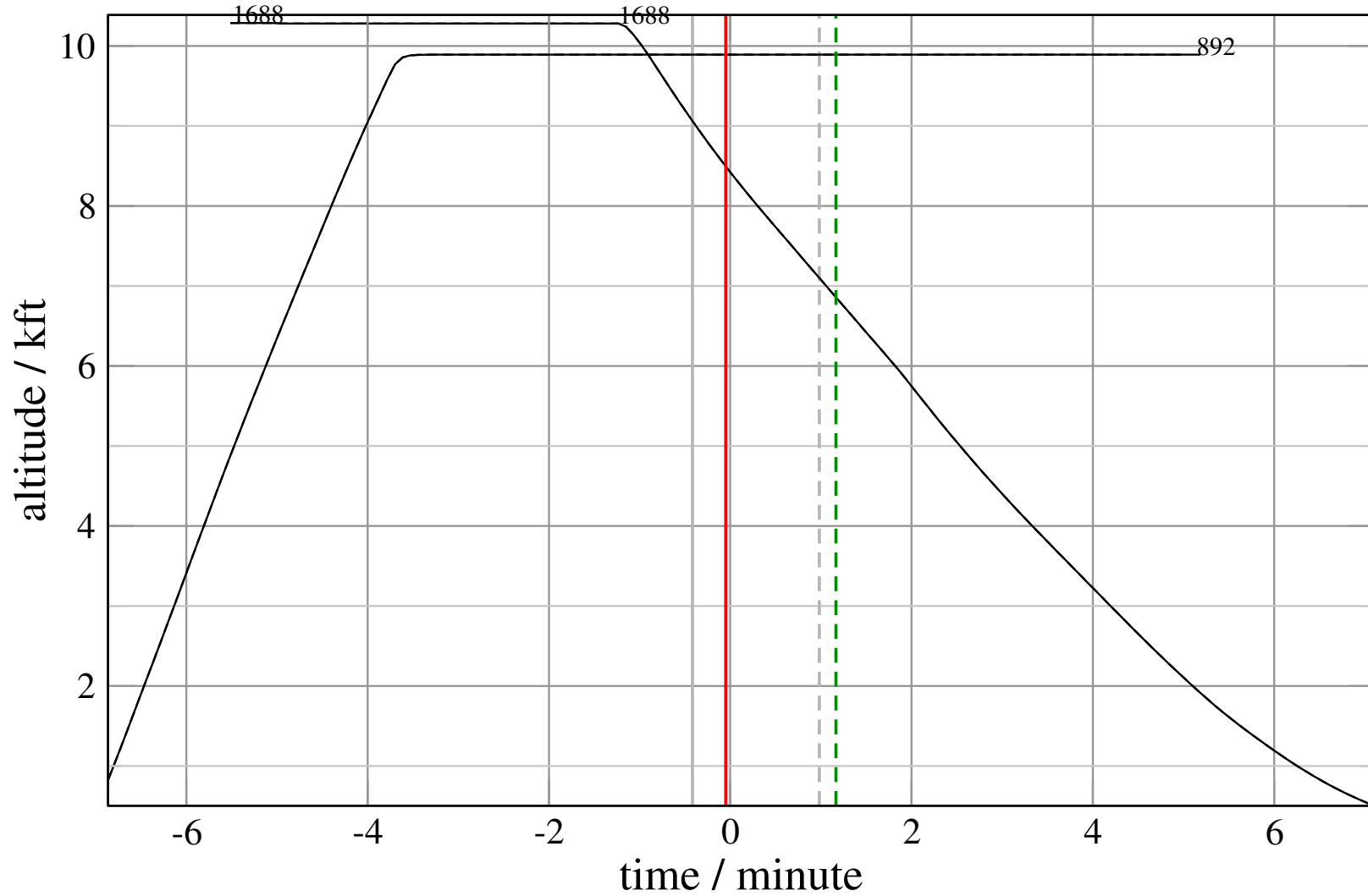
# Maneuver Planview

+ D892E-A1688D 0.813H->1.156V: D892E reroute2 0 nm, -40 deg, 10 nm (+10 s) 1688-892-22



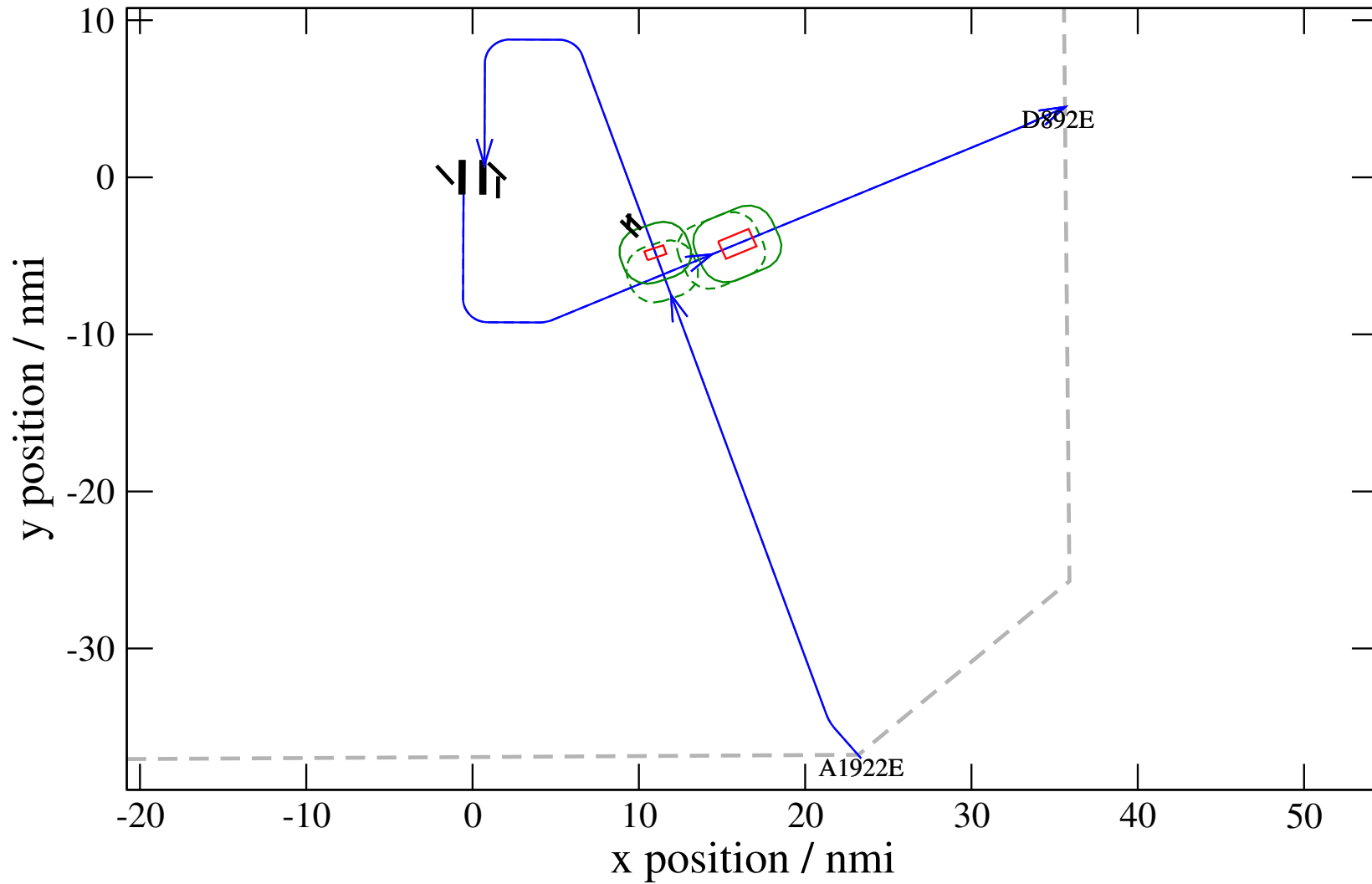
# Maneuver Altitude Profiles

+ D892E-A1688D 0.813H->1.156V: D892E reroute2 0 nm, -40 deg, 10 nm (+10 s) 1688-892-22



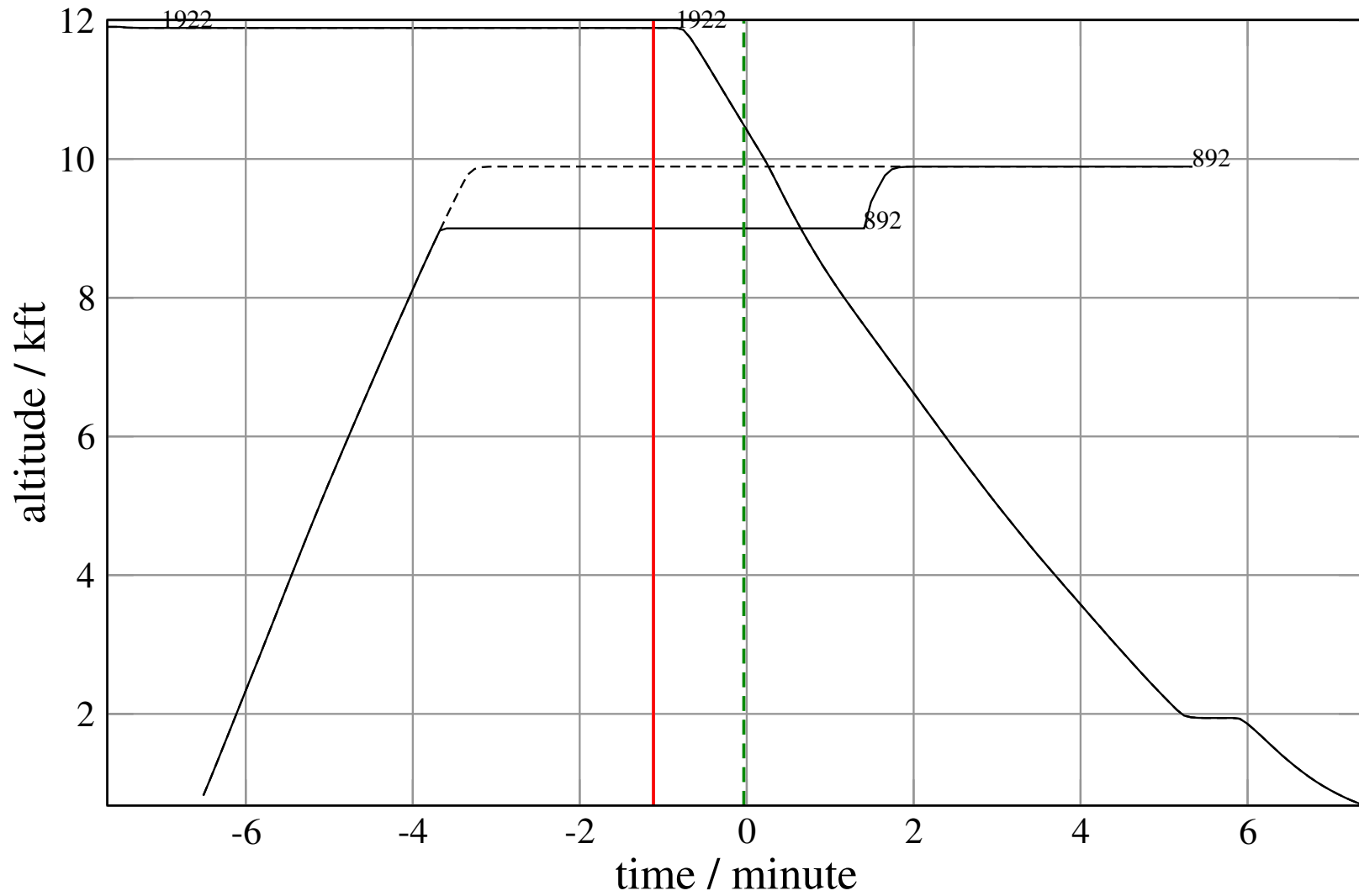
# Maneuver Planview

+ D892E-A1922E 0.723H->1.103H: D892E temp alt 9.0 kft, 5.0 Min (+0 s) 1922-892-27



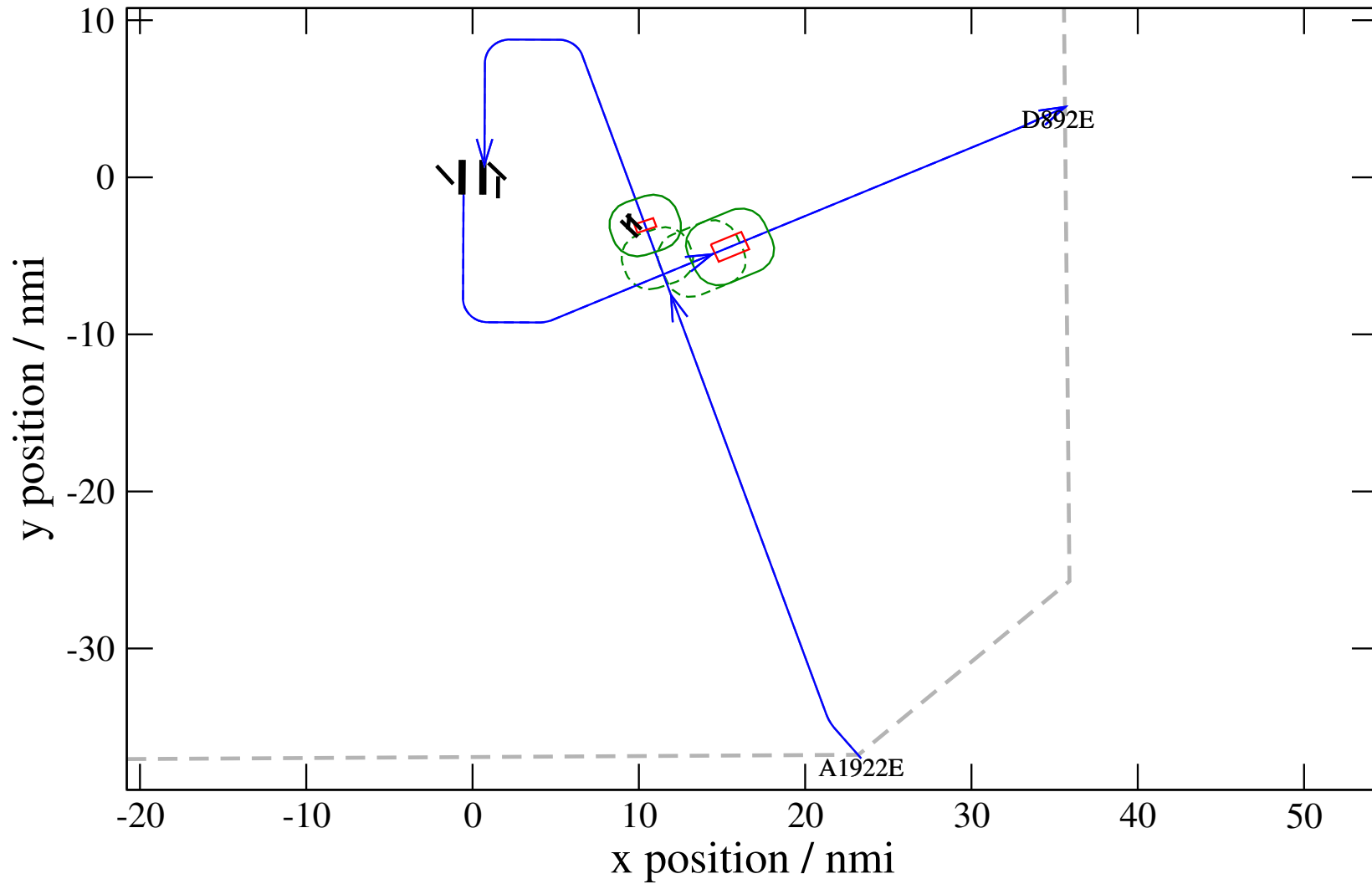
# Maneuver Altitude Profiles

+ D892E-A1922E 0.723H->1.103H: D892E temp alt 9.0 kft, 5.0 Min (+0 s) 1922-892-27



# Maneuver Planview

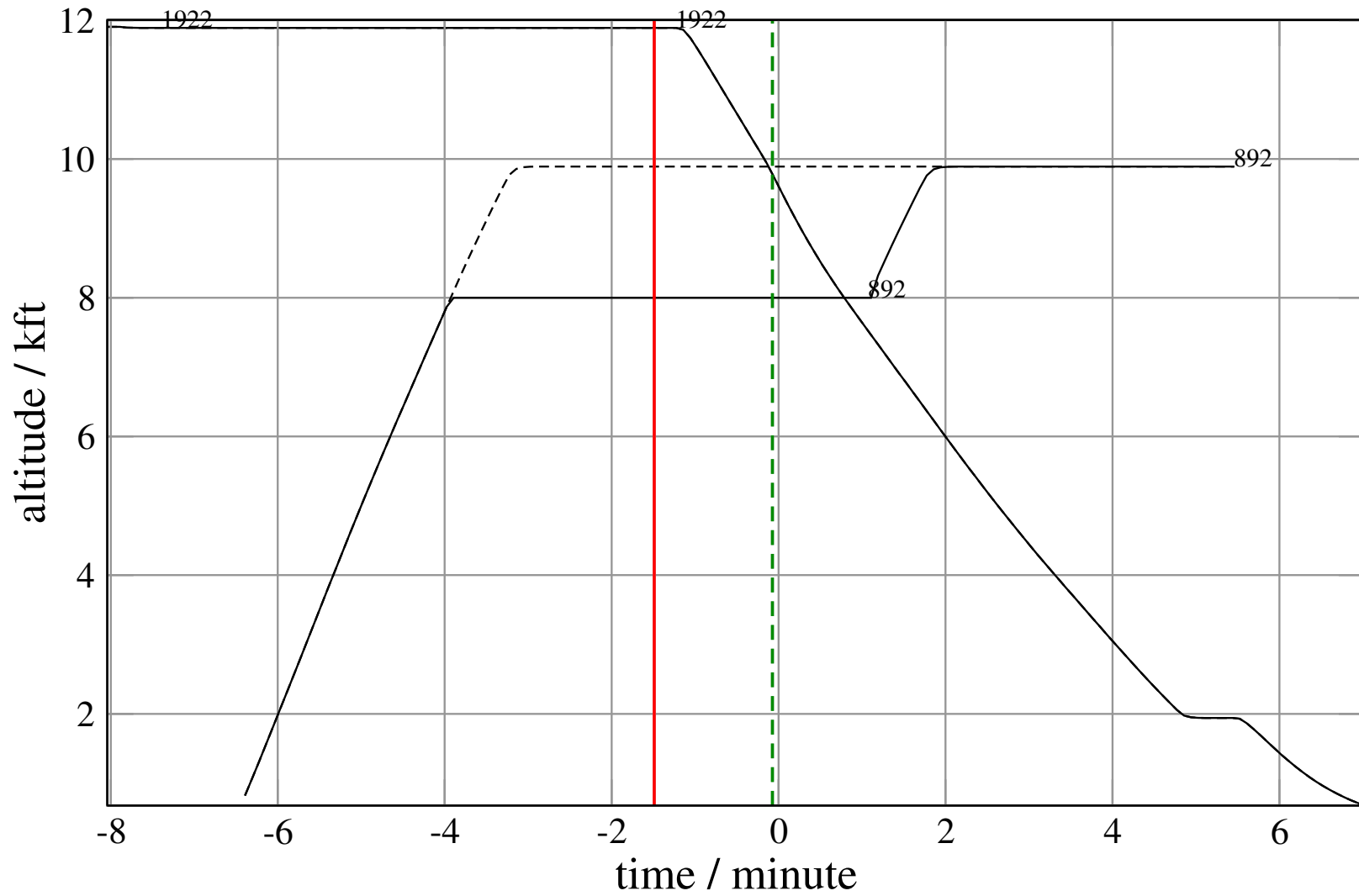
+ D892E-A1922E 0.366H->1.283H: D892E temp alt 8.0 kft, 5.0 Min (+0 s) 1922-892-28





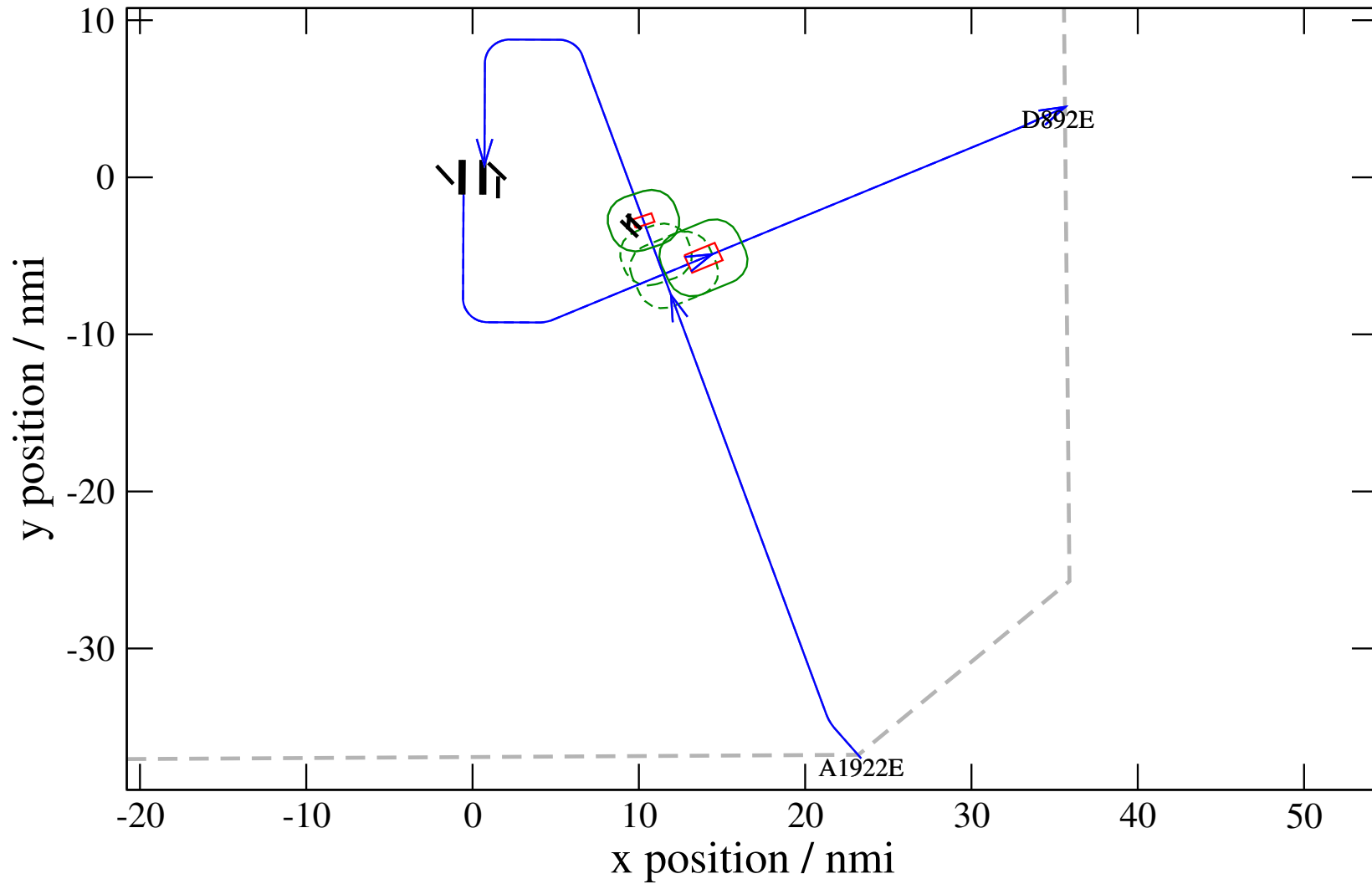
# Maneuver Altitude Profiles

+ D892E-A1922E 0.366H->1.283H: D892E temp alt 8.0 kft, 5.0 Min (+0 s) 1922-892-28



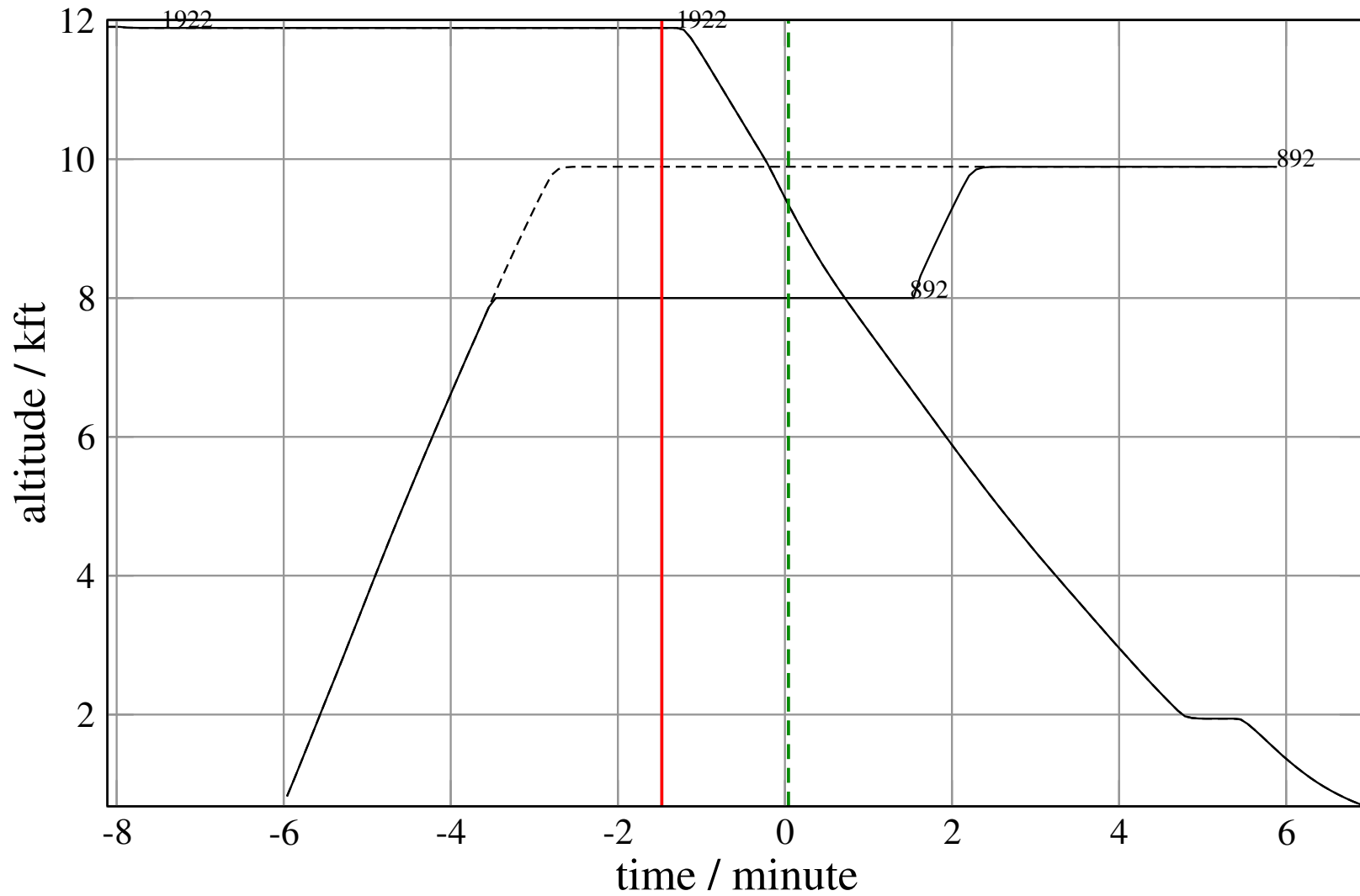
# Maneuver Planview

+ D892E-A1922E 0.298H->1.110H: D892E temp alt 8.0 kft, 5.0 Min (+0 s) 1922-892-29



# Maneuver Altitude Profiles

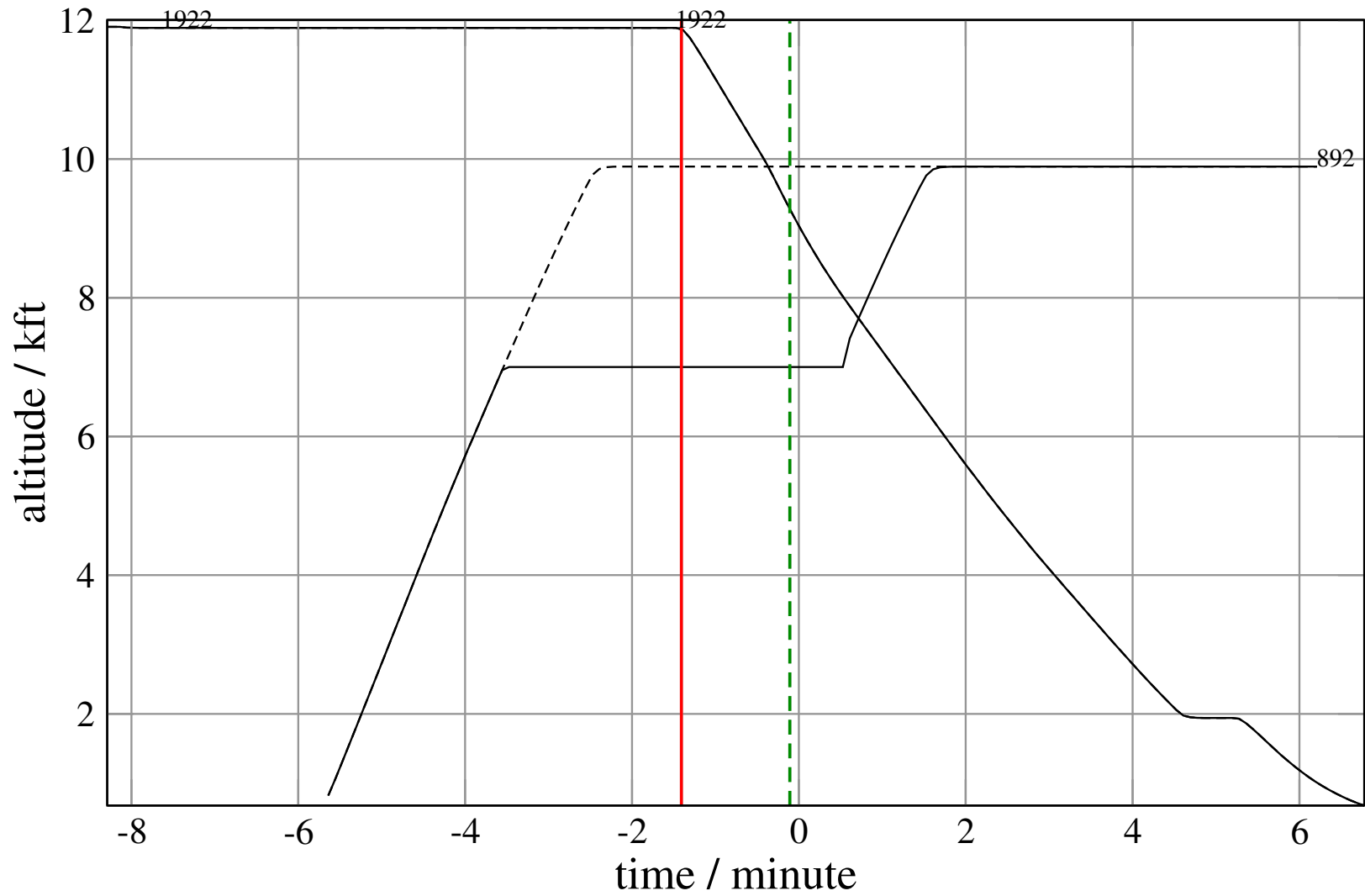
+ D892E-A1922E 0.298H->1.110H: D892E temp alt 8.0 kft, 5.0 Min (+0 s) 1922-892-29





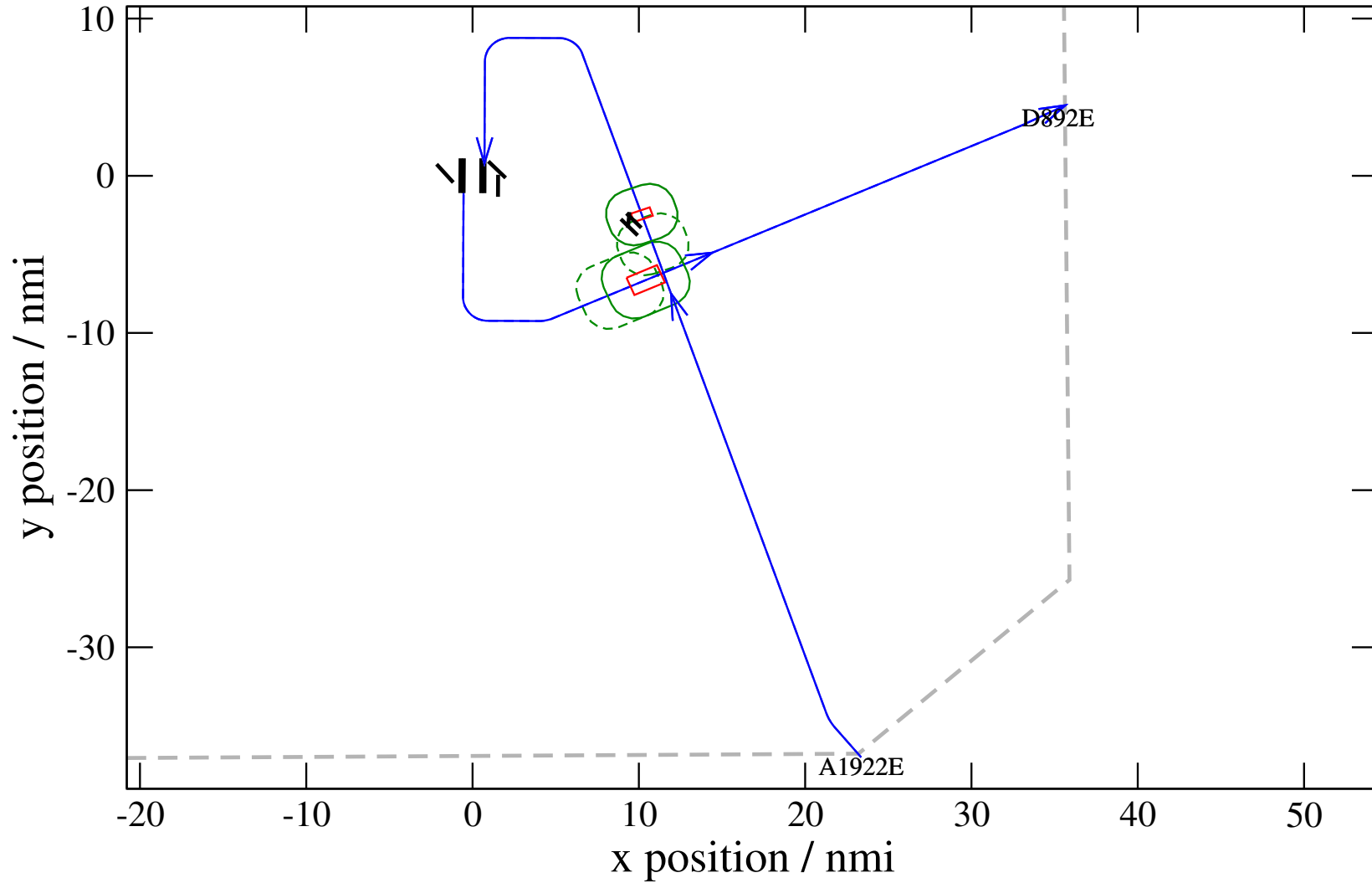
# Maneuver Altitude Profiles

+ D892E-A1922E 0.314V->1.270H: D892E temp alt 7.0 kft, 4.0 Min (+0 s) 1922-892-30



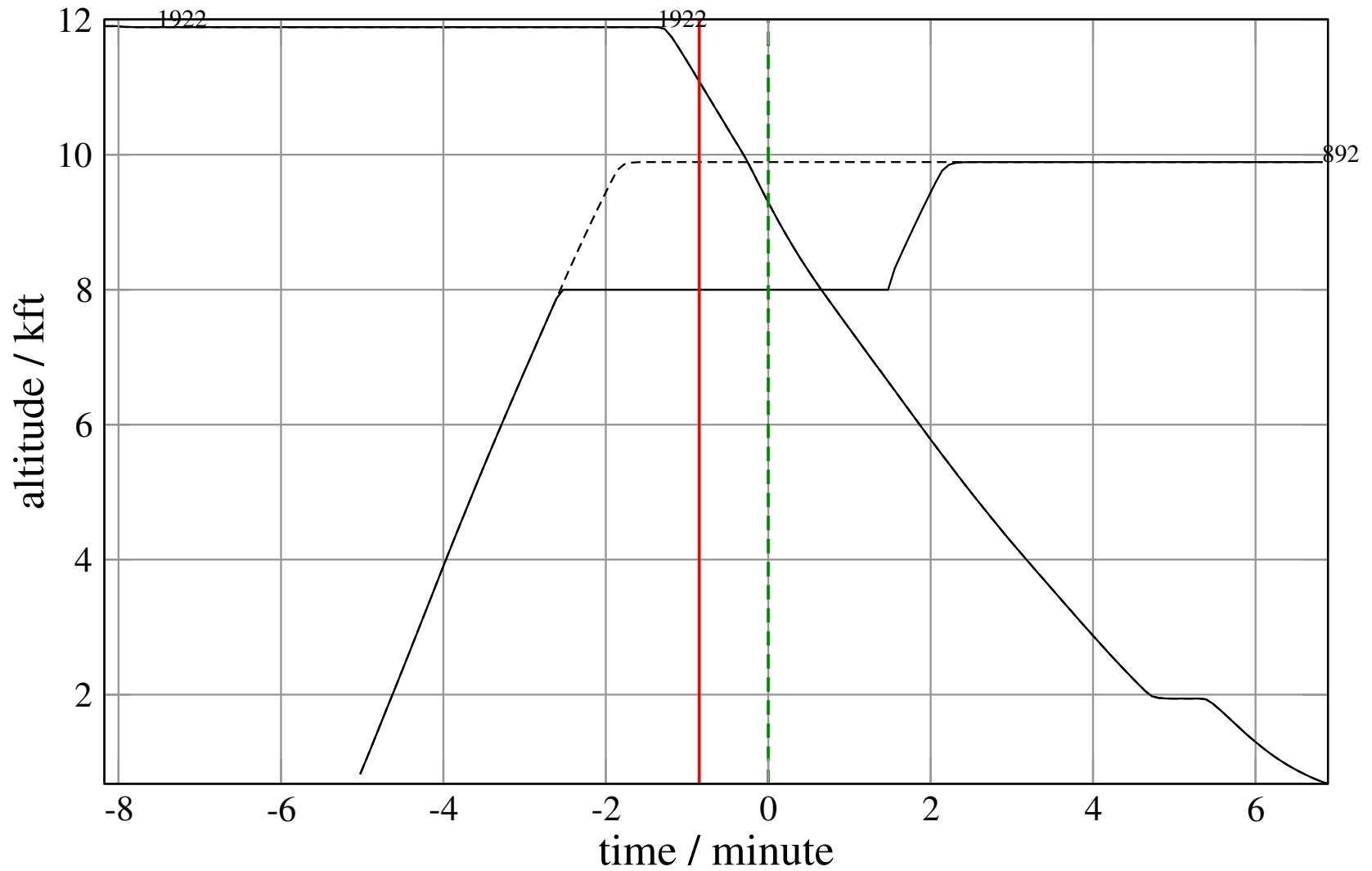
# Maneuver Planview

+ D892E-A1922E 0.586H->1.111V: D892E temp alt 8.0 kft, 4.0 Min (+0 s) 1922-892-31



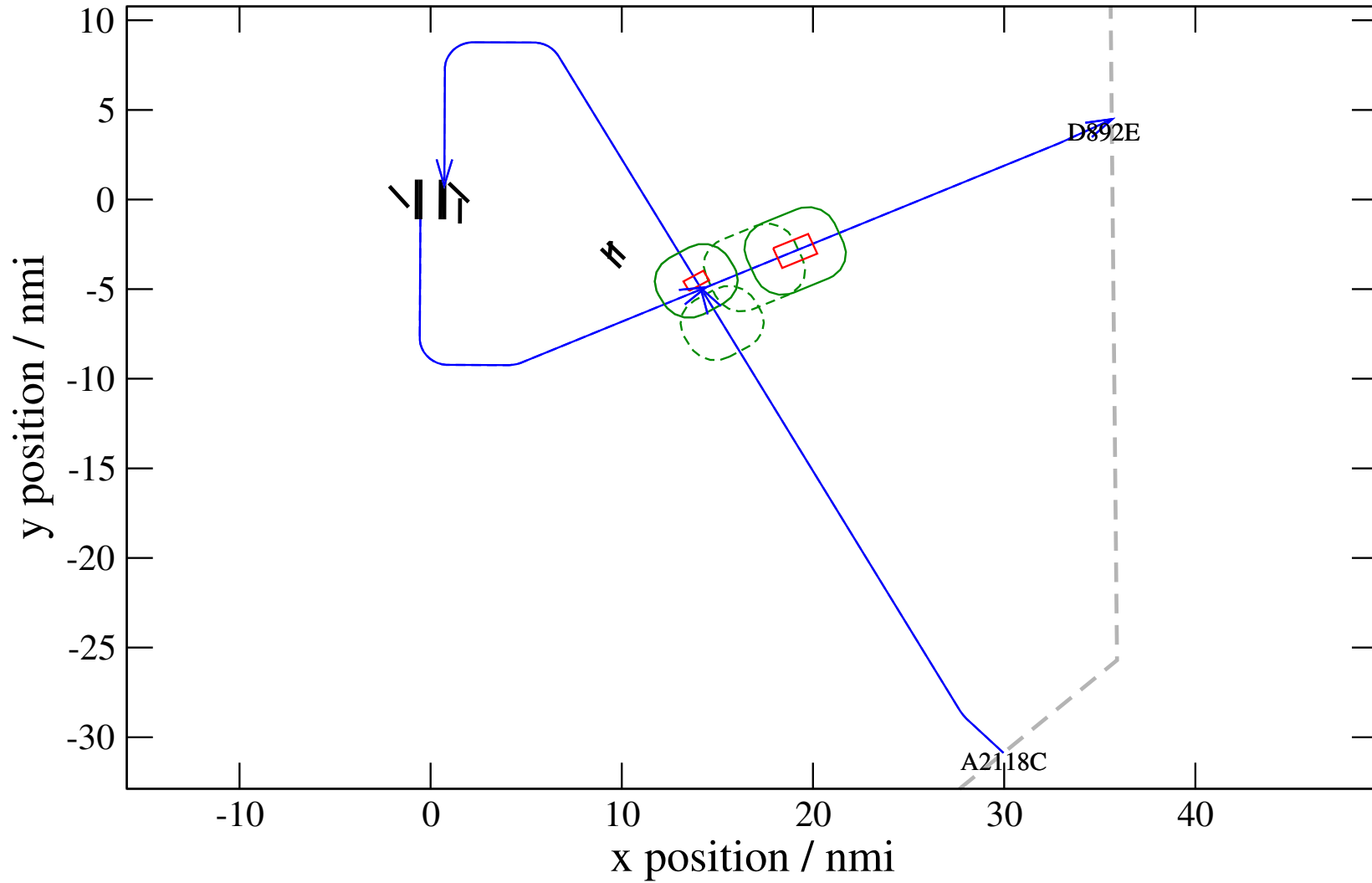
# Maneuver Altitude Profiles

+ D892E-A1922E 0.586H->1.111V: D892E temp alt 8.0 kft, 4.0 Min (+0 s) 1922-892-31



# Maneuver Planview

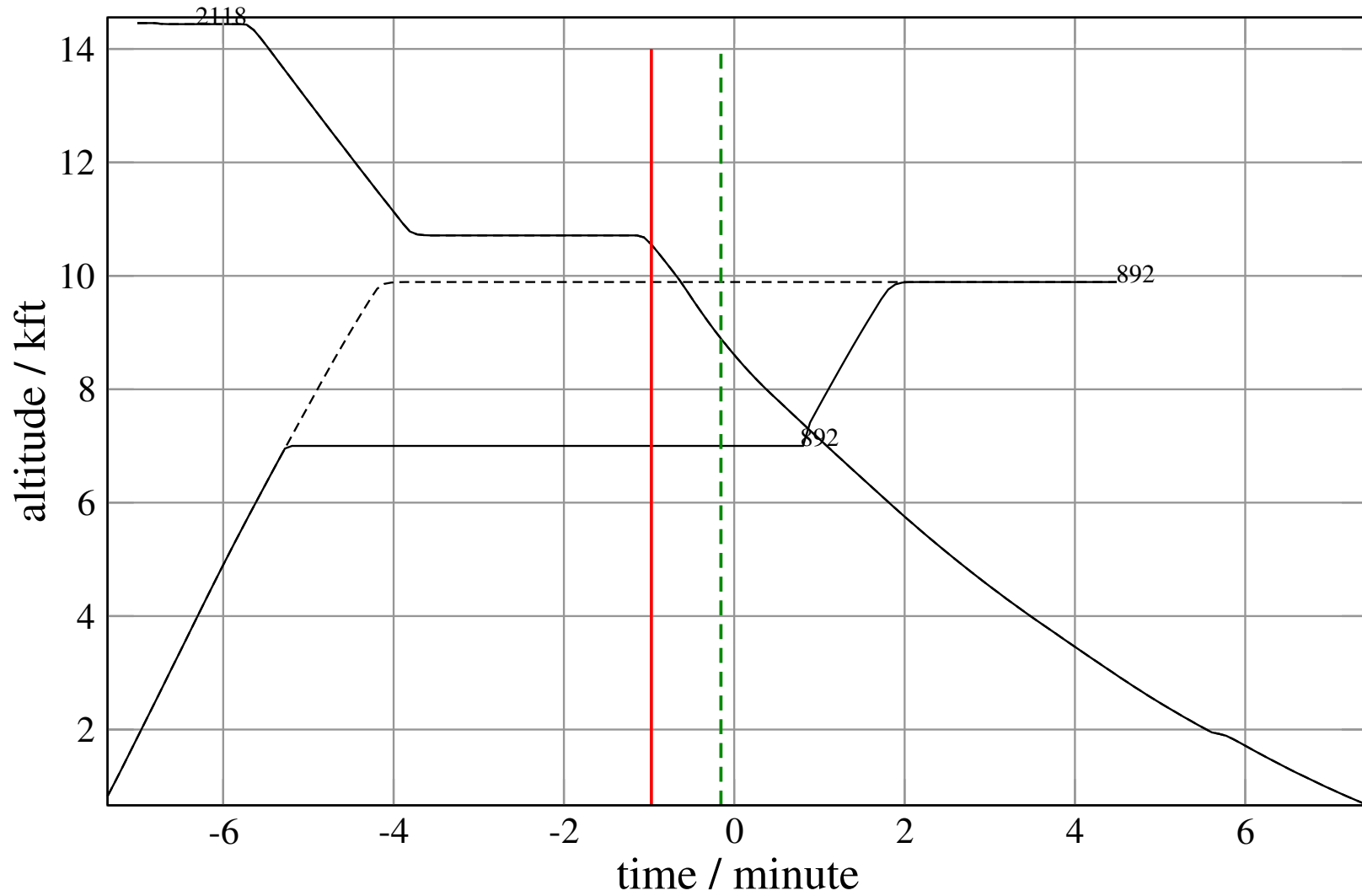
+ D892E-A2118C 0.566H->1.294V: D892E temp alt 7.0 kft, 6.0 Min (+0 s) 2118-892-24





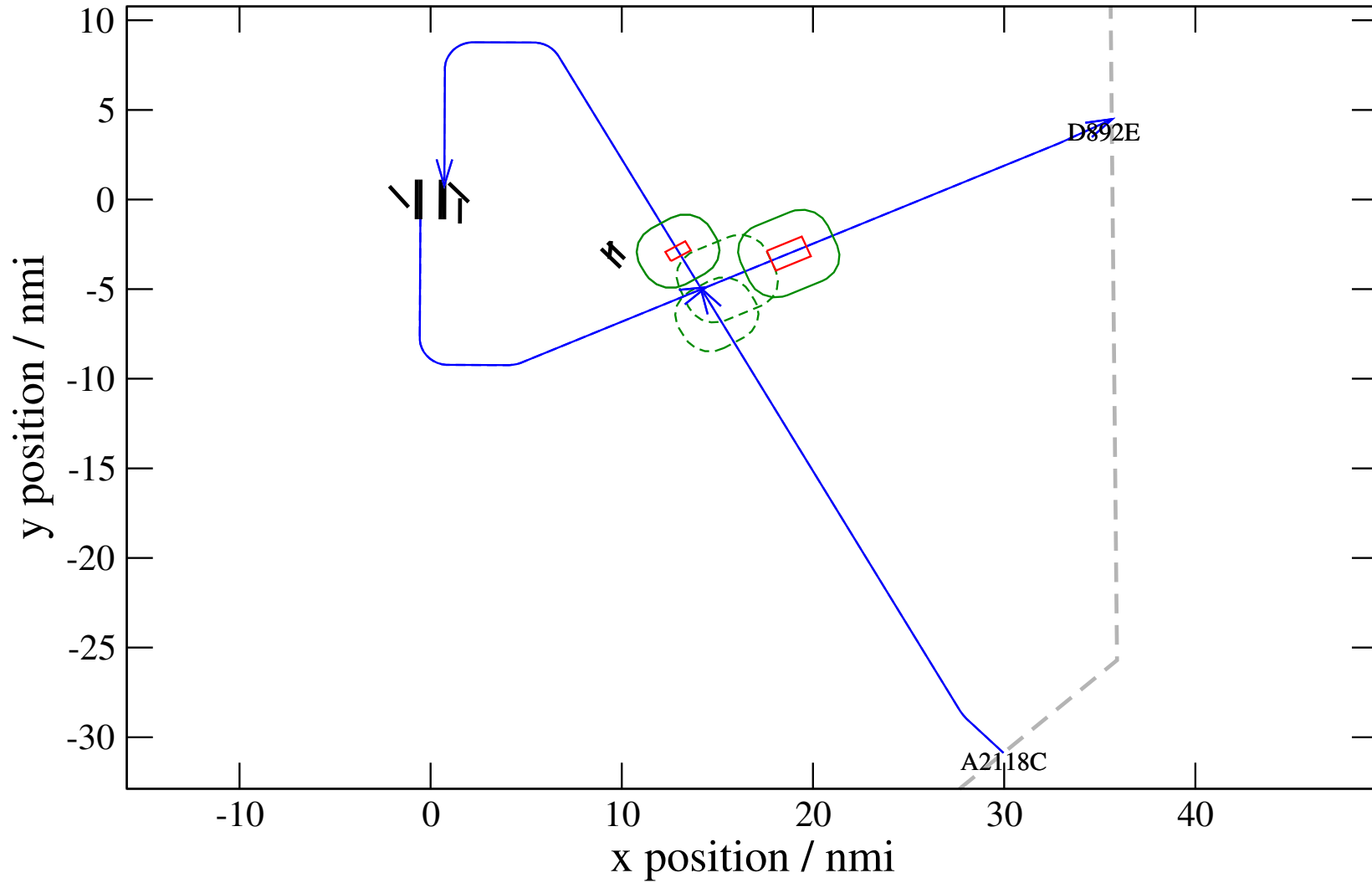
# Maneuver Altitude Profiles

+ D892E-A2118C 0.566H->1.294V: D892E temp alt 7.0 kft, 6.0 Min (+0 s) 2118-892-24



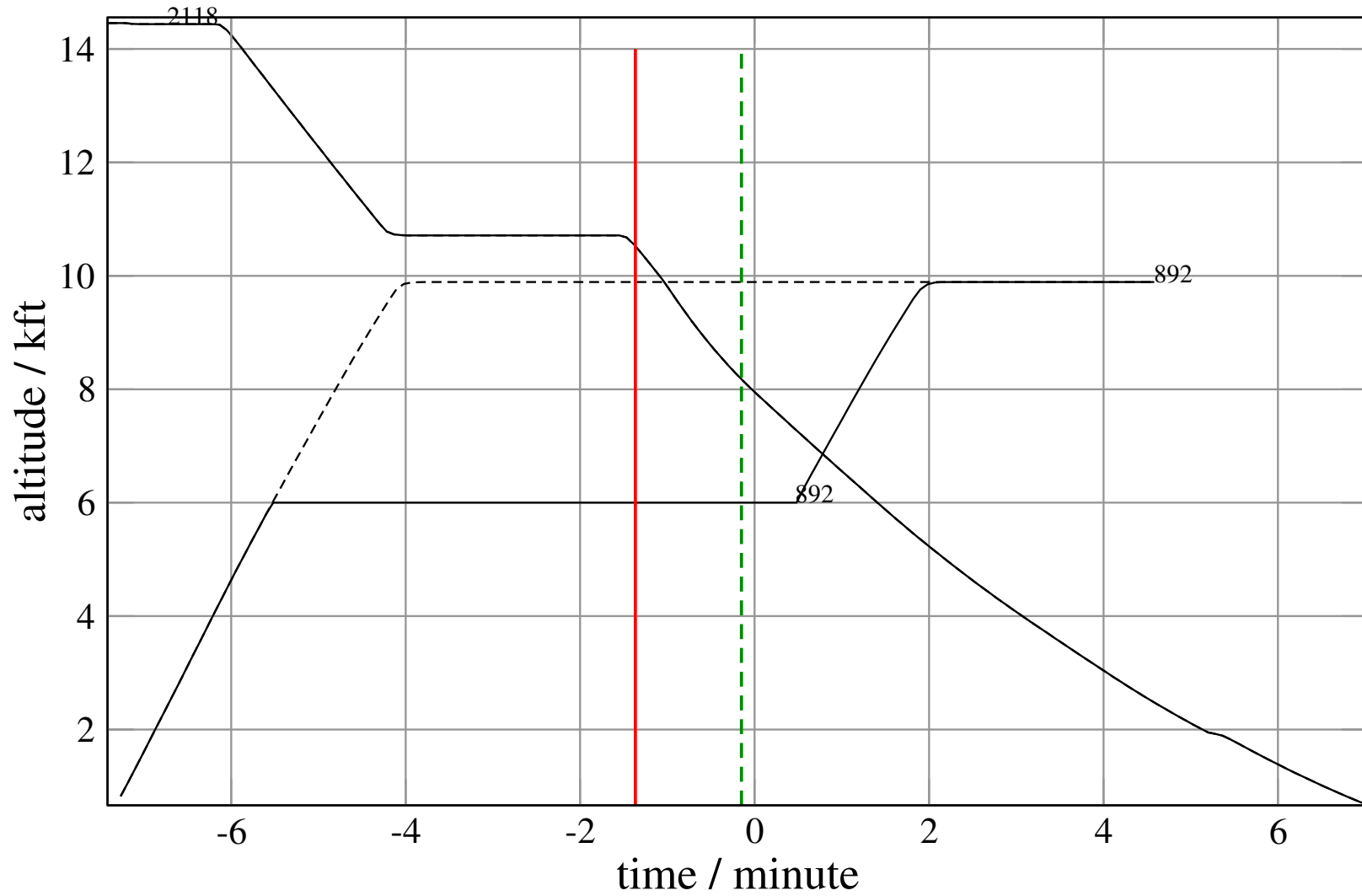
# Maneuver Planview

+ D892E-A2118C 0.261V->1.431H: D892E temp alt 6.0 kft, 6.0 Min (+0 s) 2118-892-25



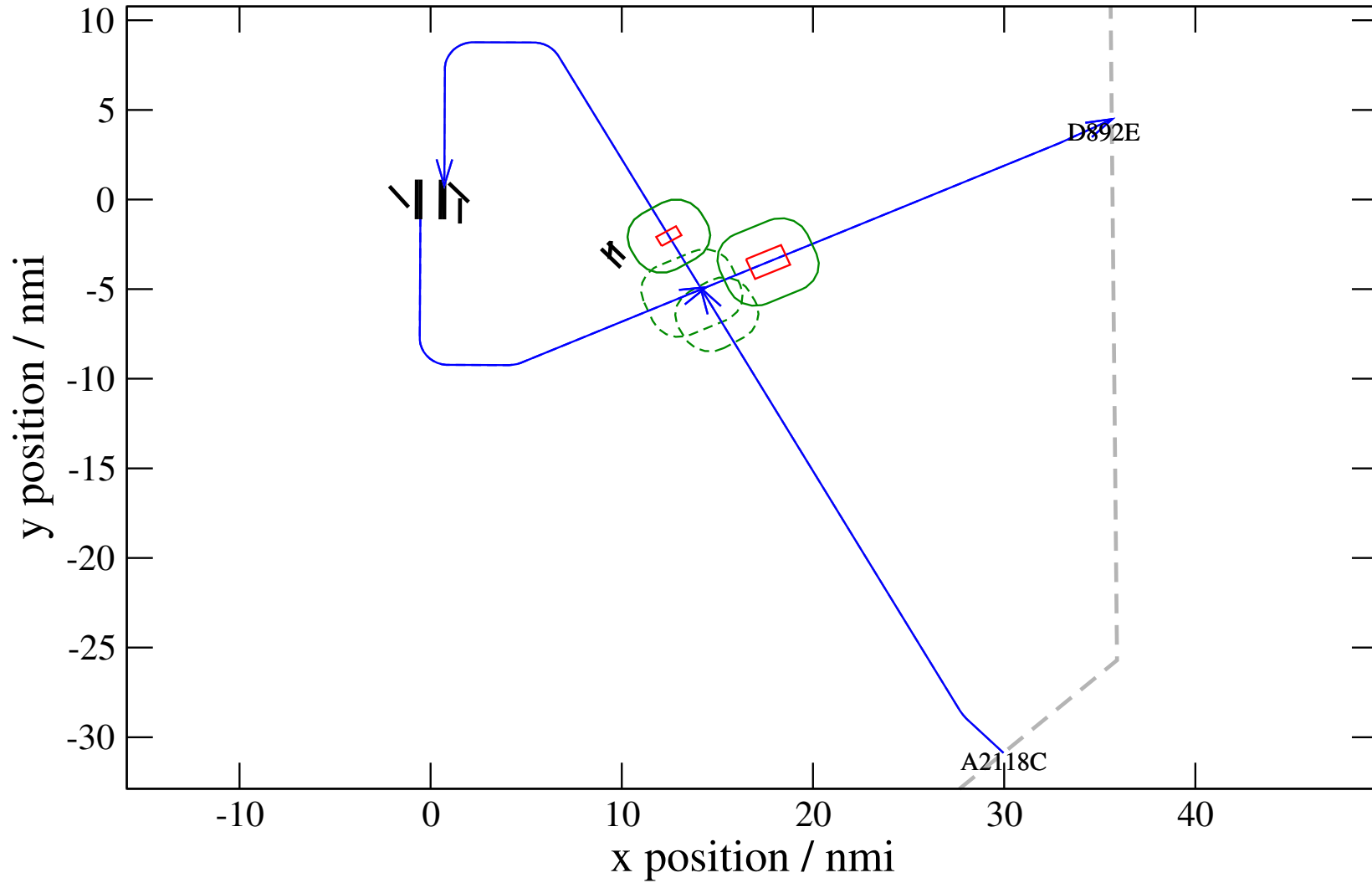
# Maneuver Altitude Profiles

+ D892E-A2118C 0.261V->1.431H: D892E temp alt 6.0 kft, 6.0 Min (+0 s) 2118-892-25



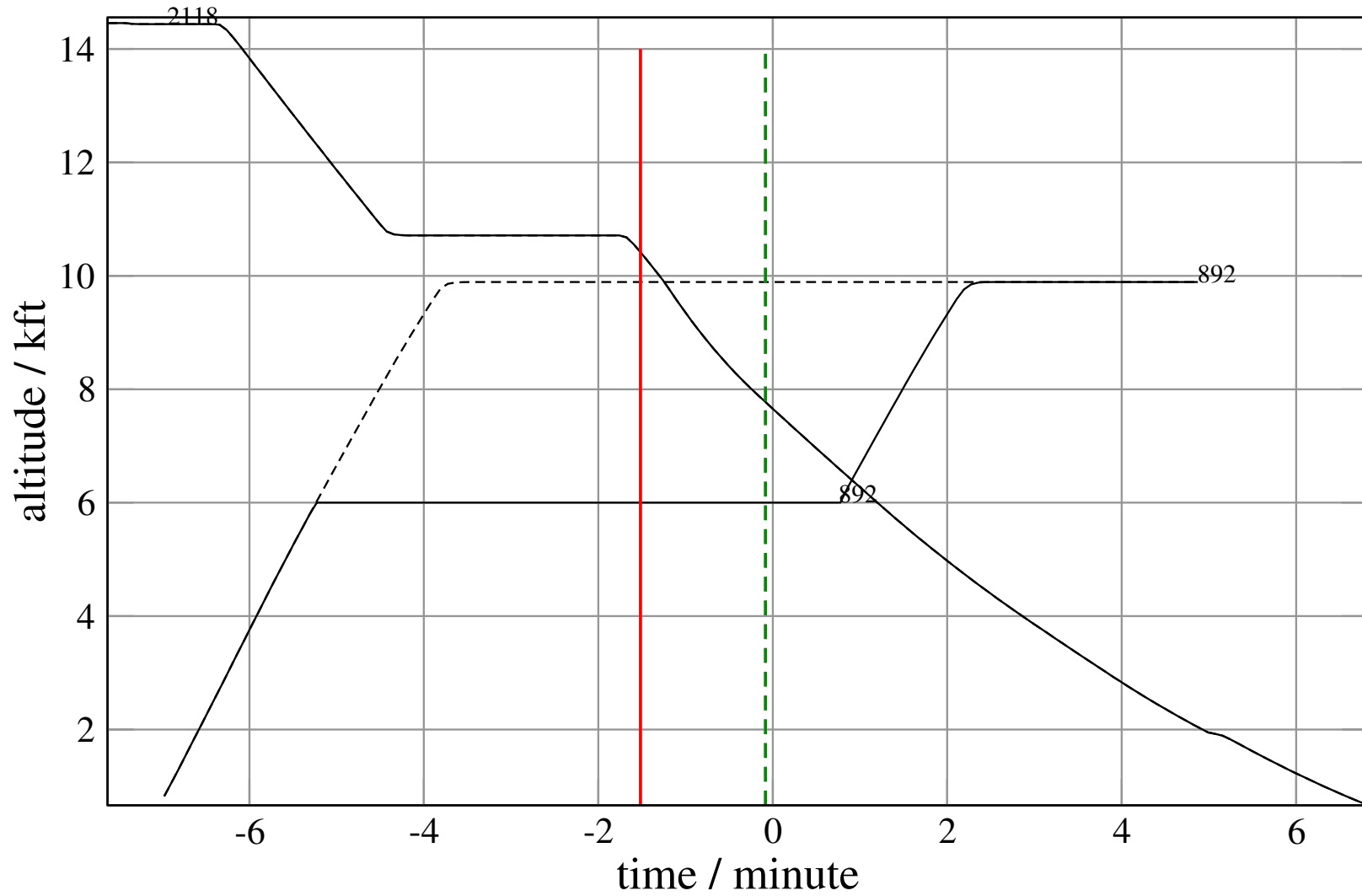
# Maneuver Planview

+ D892E-A2118C 0.263H->1.368V: D892E temp alt 6.0 kft, 6.0 Min (+0 s) 2118-892-26



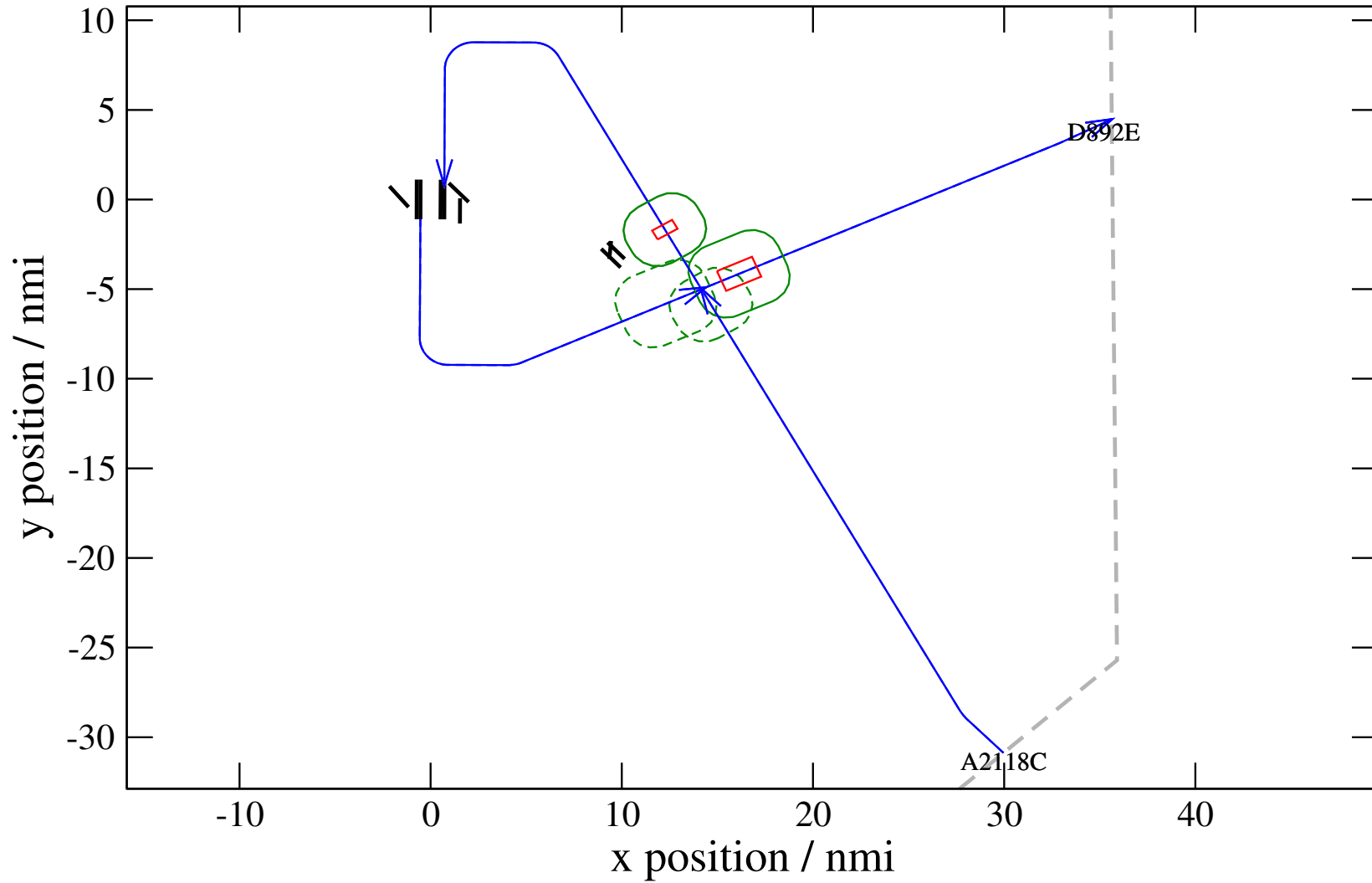
# Maneuver Altitude Profiles

+ D892E-A2118C 0.263H->1.368V: D892E temp alt 6.0 kft, 6.0 Min (+0 s) 2118-892-26



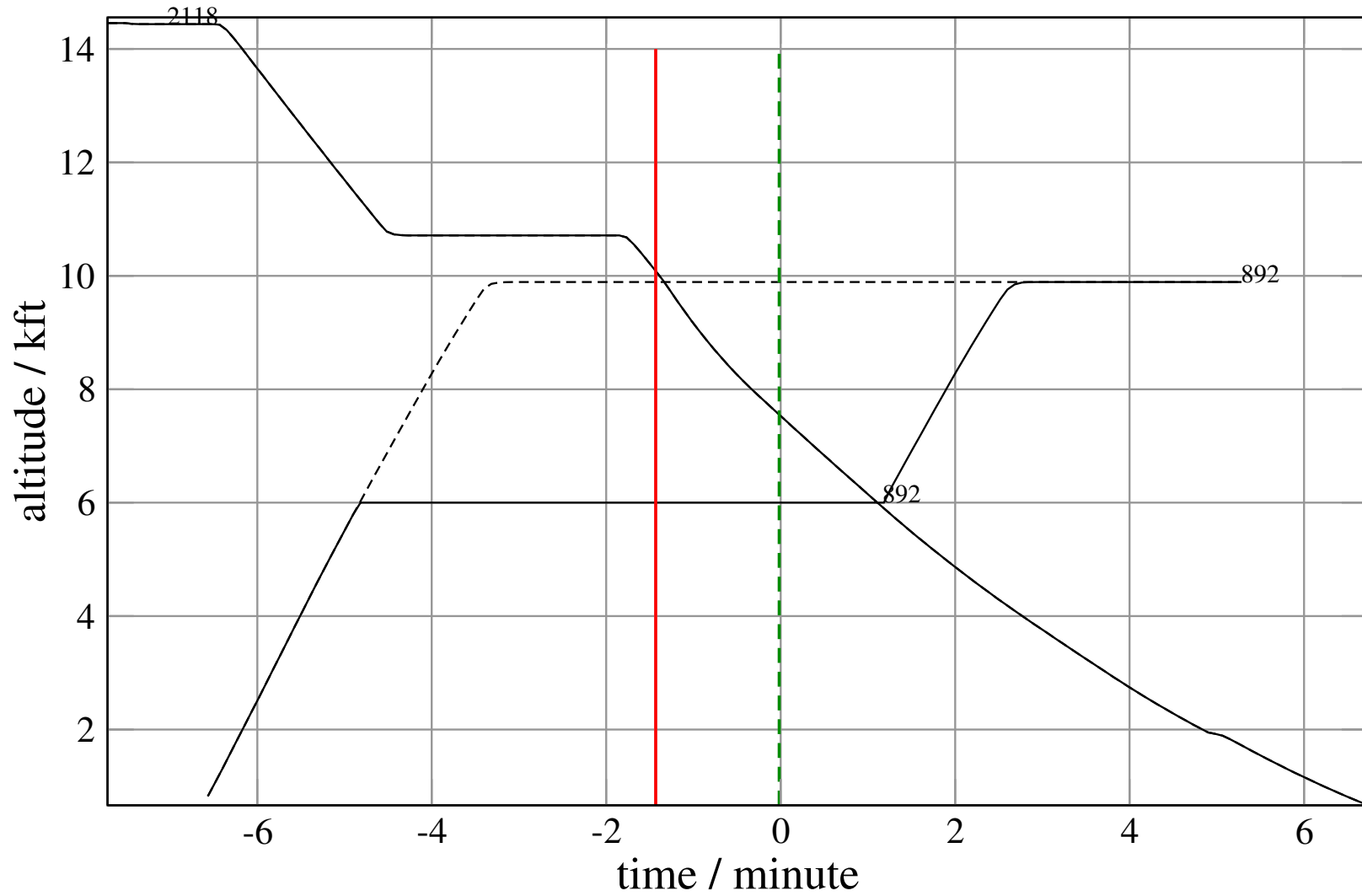
# Maneuver Planview

+ D892E-A2118C 0.322V->1.242V: D892E temp alt 6.0 kft, 6.0 Min (+0 s) 2118-892-27



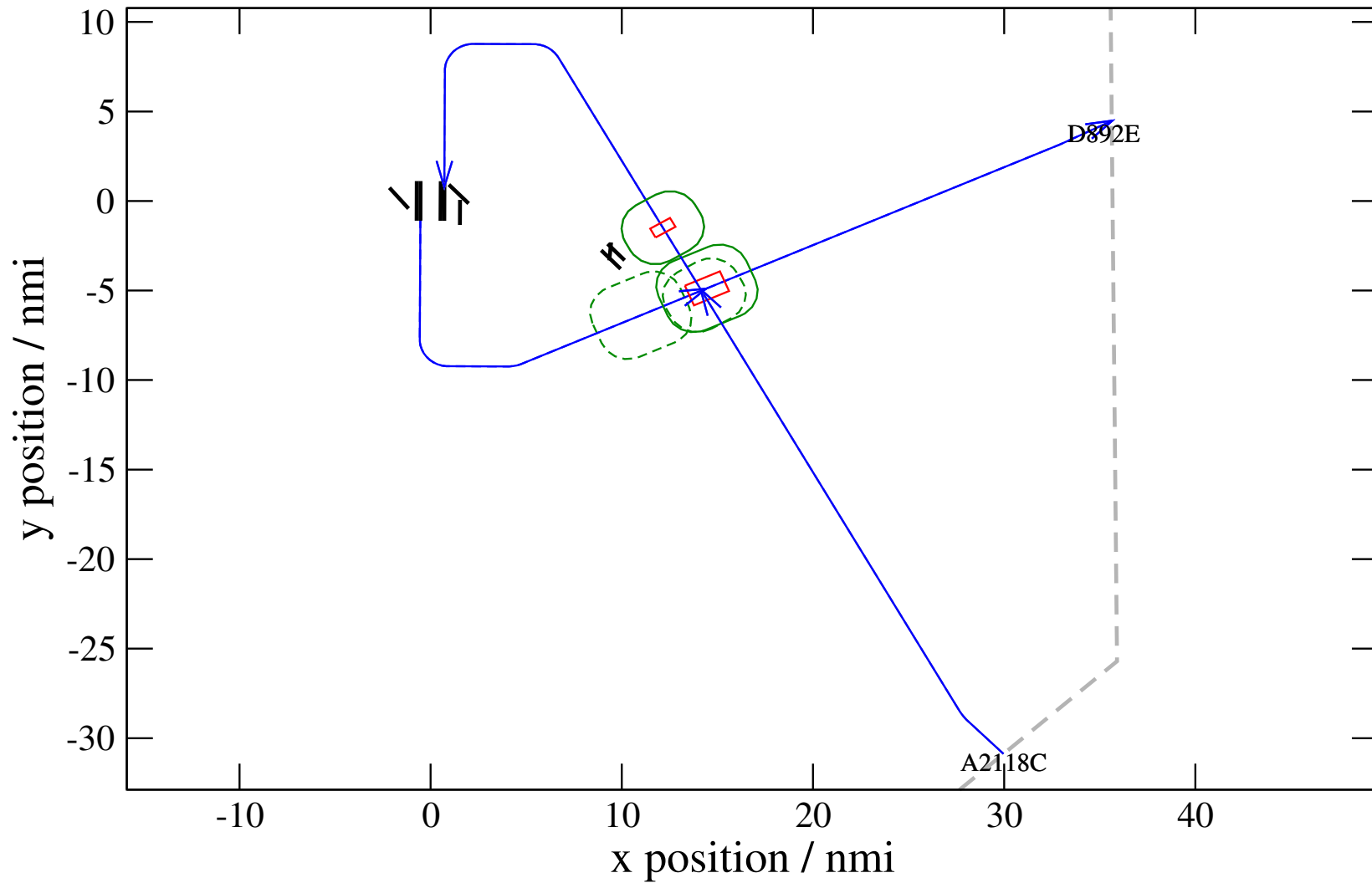
# Maneuver Altitude Profiles

+ D892E-A2118C 0.322V->1.242V: D892E temp alt 6.0 kft, 6.0 Min (+0 s) 2118-892-27



# Maneuver Planview

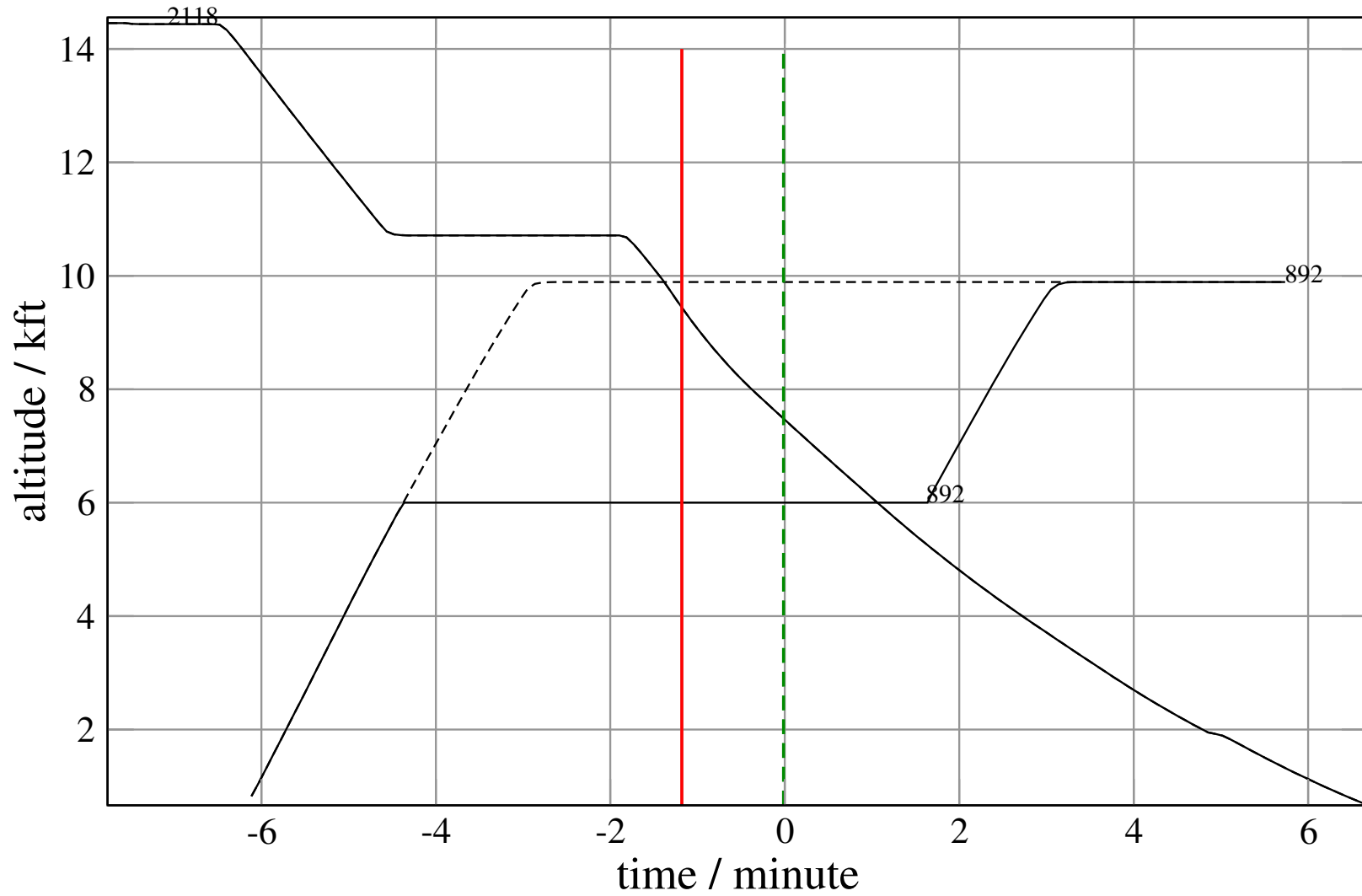
+ D892E-A2118C 0.643H->1.199H: D892E temp alt 6.0 kft, 6.0 Min (+0 s) 2118-892-28





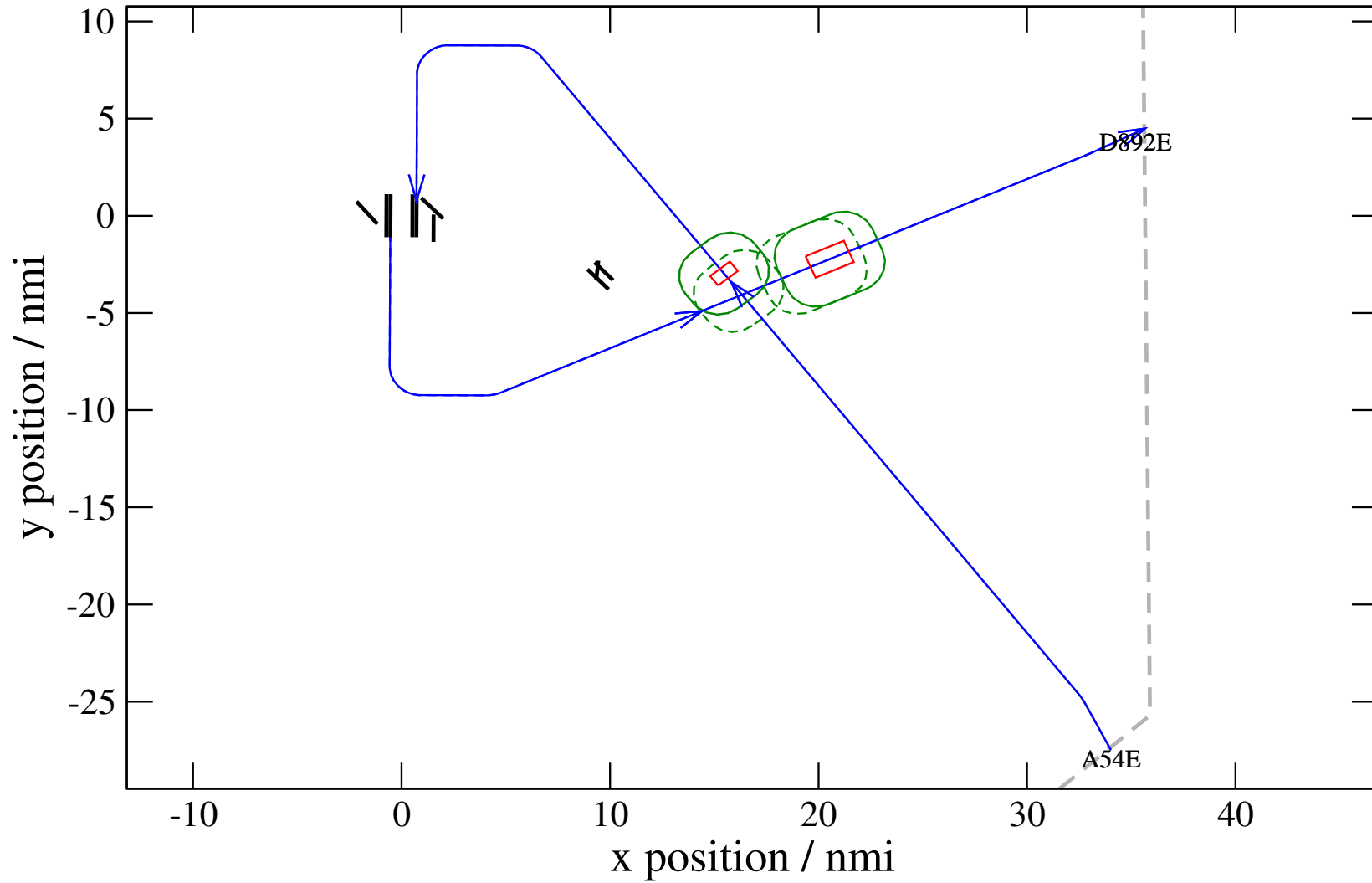
# Maneuver Altitude Profiles

+ D892E-A2118C 0.643H->1.199H: D892E temp alt 6.0 kft, 6.0 Min (+0 s) 2118-892-28



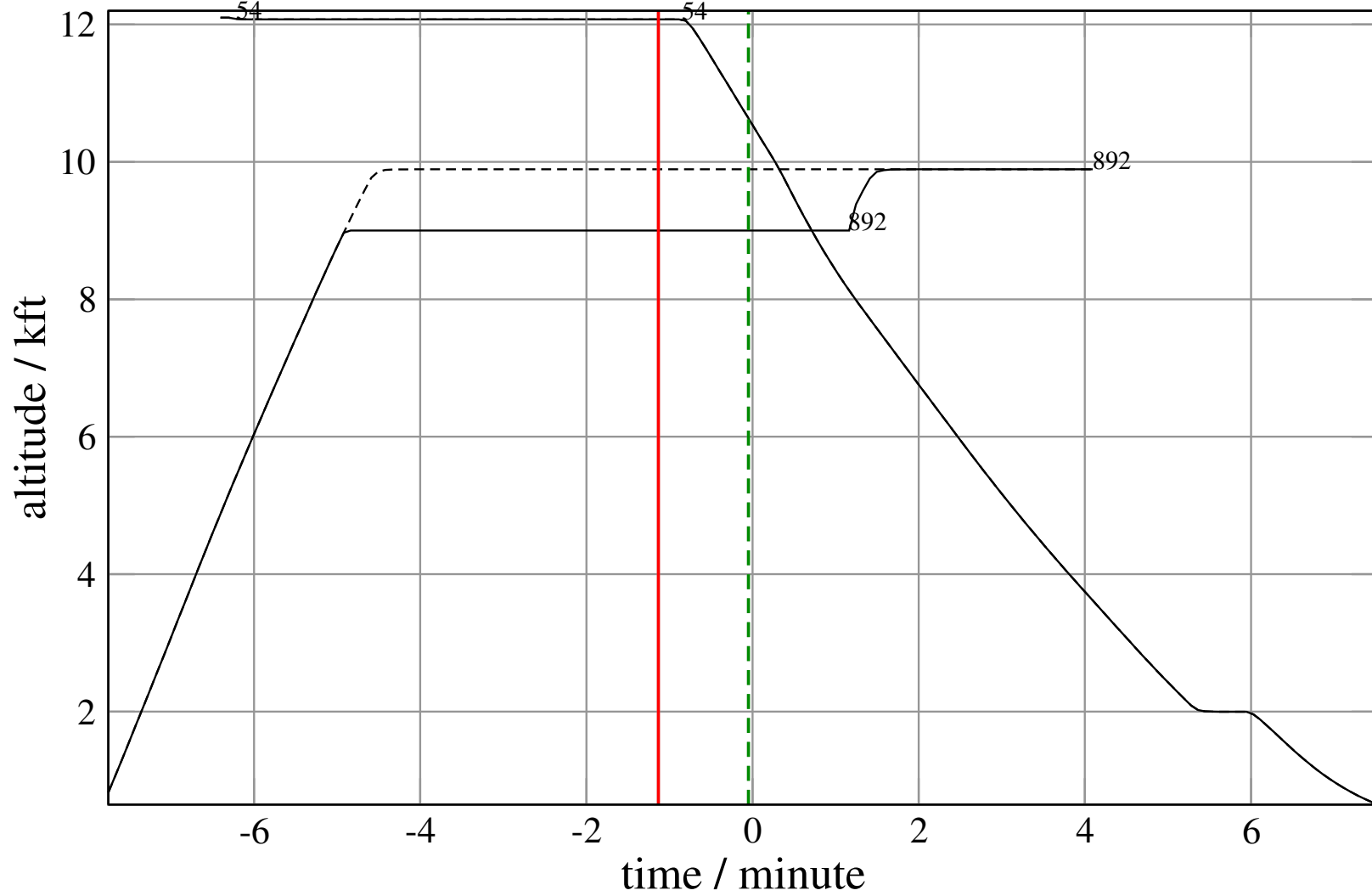
# Maneuver Planview

+ D892E-A54E 0.779V->1.214H: D892E temp alt 9.0 kft, 6.0 Min (+0 s) 54-892-22



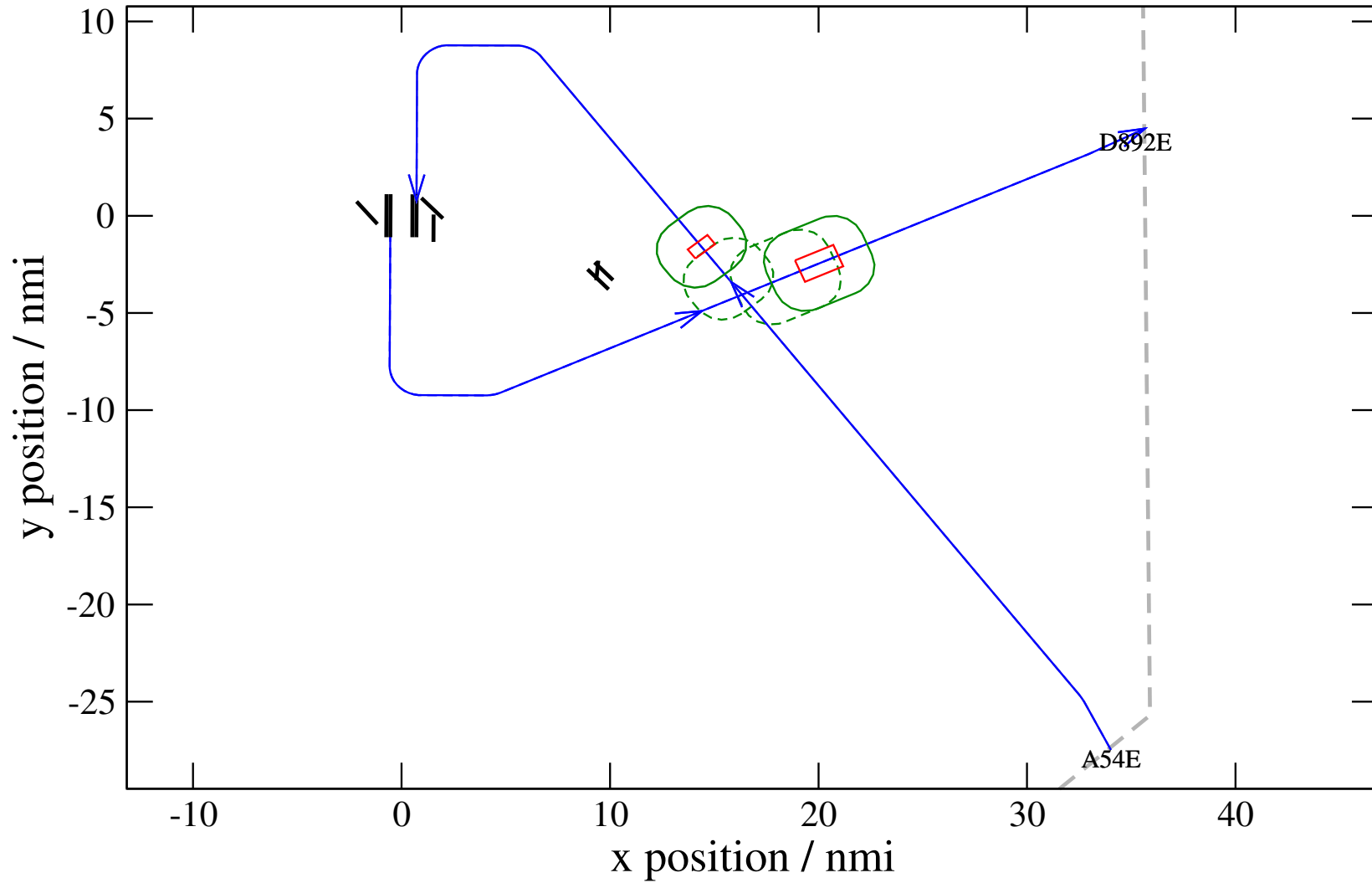
# Maneuver Altitude Profiles

+ D892E-A54E 0.779V->1.214H: D892E temp alt 9.0 kft, 6.0 Min (+0 s) 54-892-22



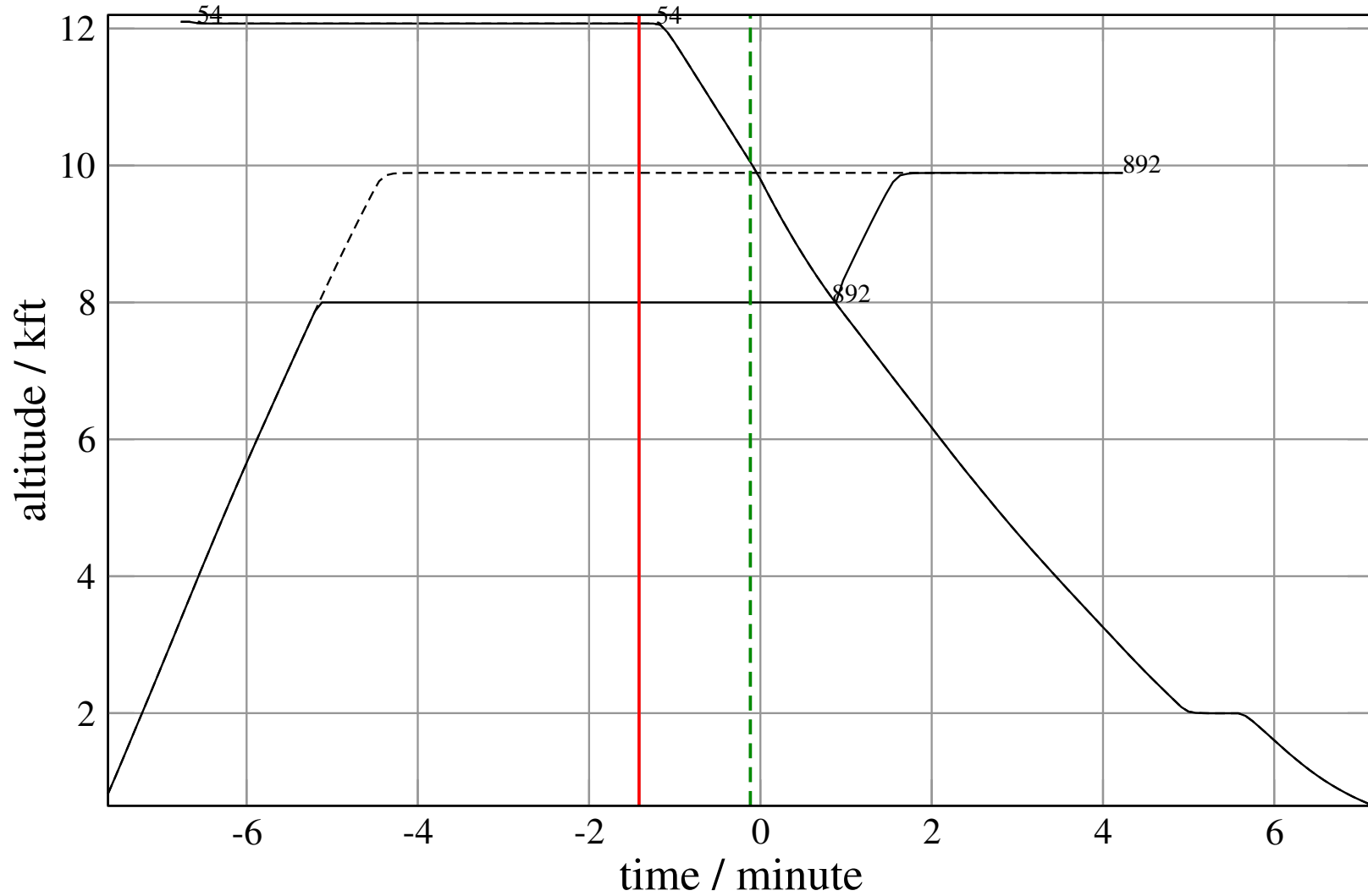
# Maneuver Planview

+ D892E-A54E 0.456V->1.467H: D892E temp alt 8.0 kft, 6.0 Min (+0 s) 54-892-23



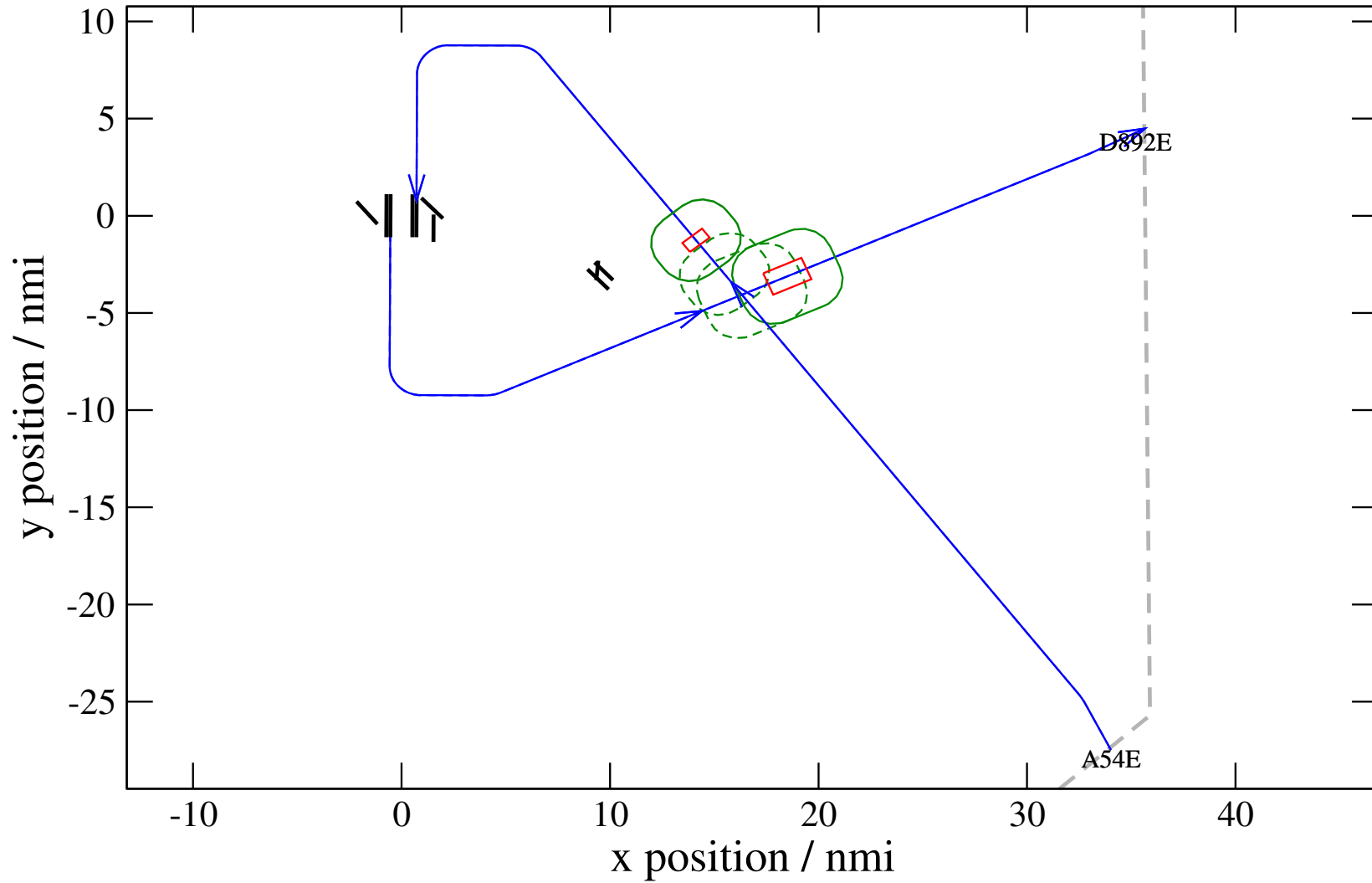
# Maneuver Altitude Profiles

+ D892E-A54E 0.456V->1.467H: D892E temp alt 8.0 kft, 6.0 Min (+0 s) 54-892-23



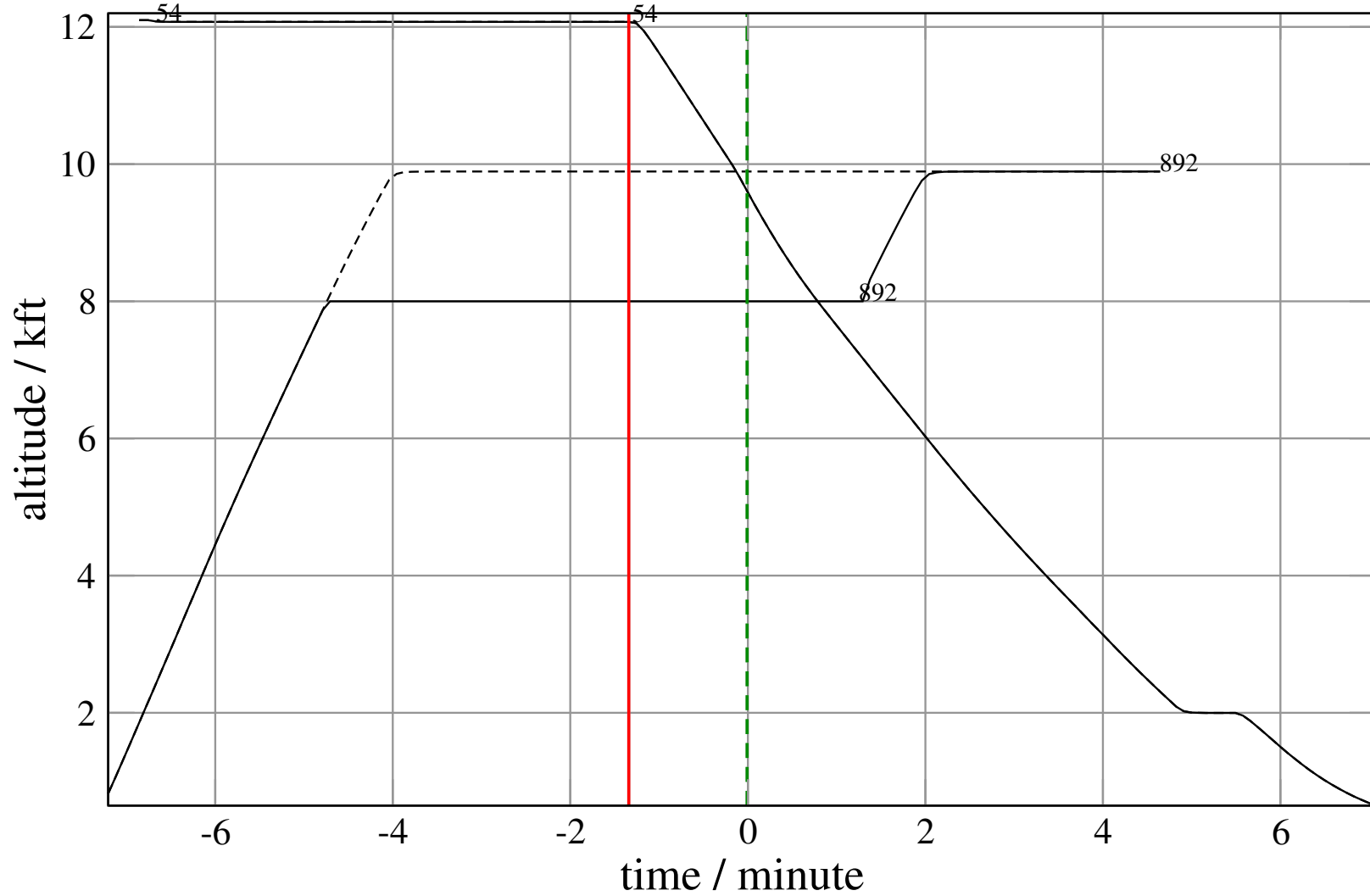
# Maneuver Planview

+ D892E-A54E 0.332V->1.244H: D892E temp alt 8.0 kft, 6.0 Min (+0 s) 54-892-24



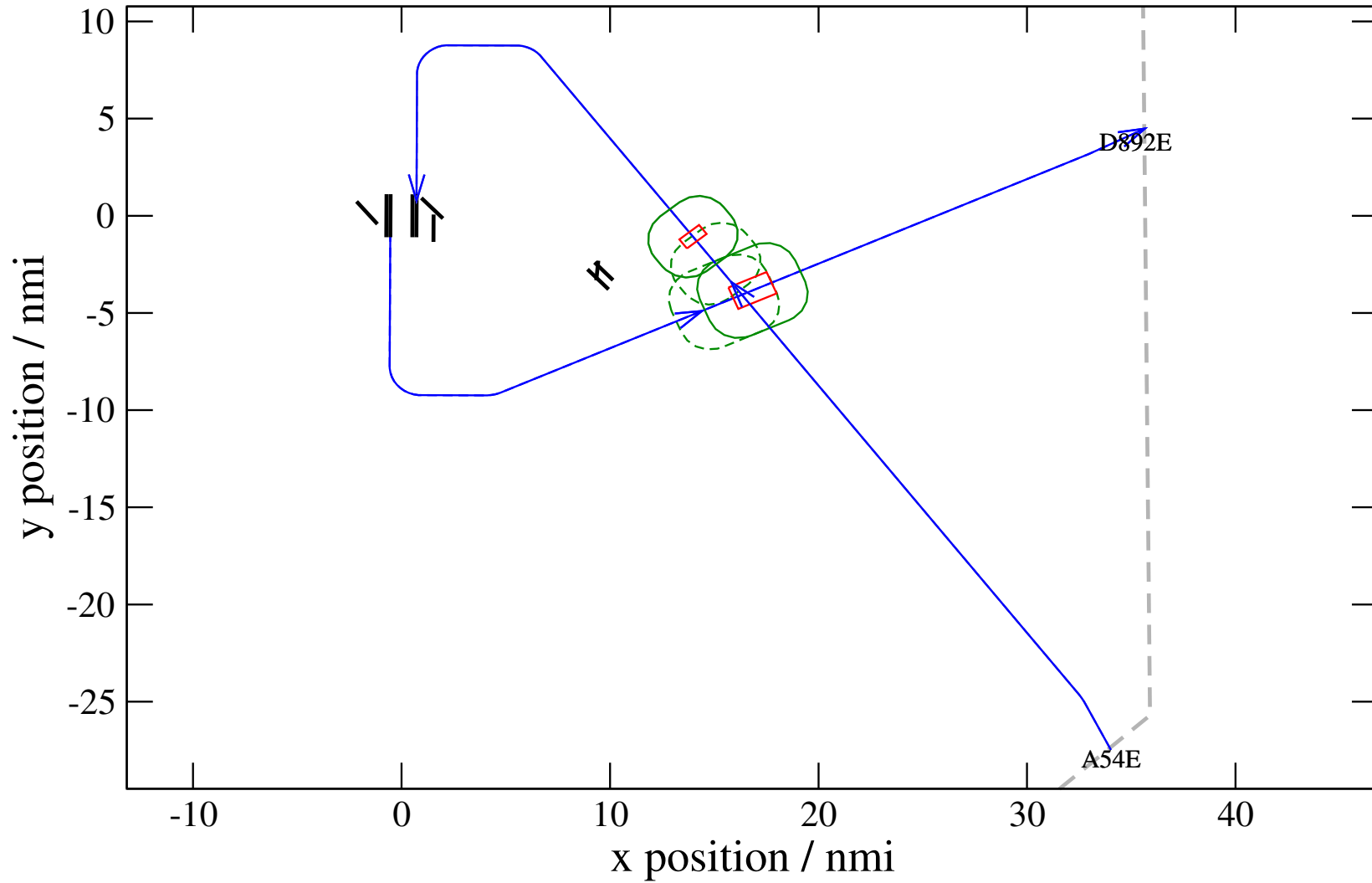
# Maneuver Altitude Profiles

+ D892E-A54E 0.332V->1.244H: D892E temp alt 8.0 kft, 6.0 Min (+0 s) 54-892-24



# Maneuver Planview

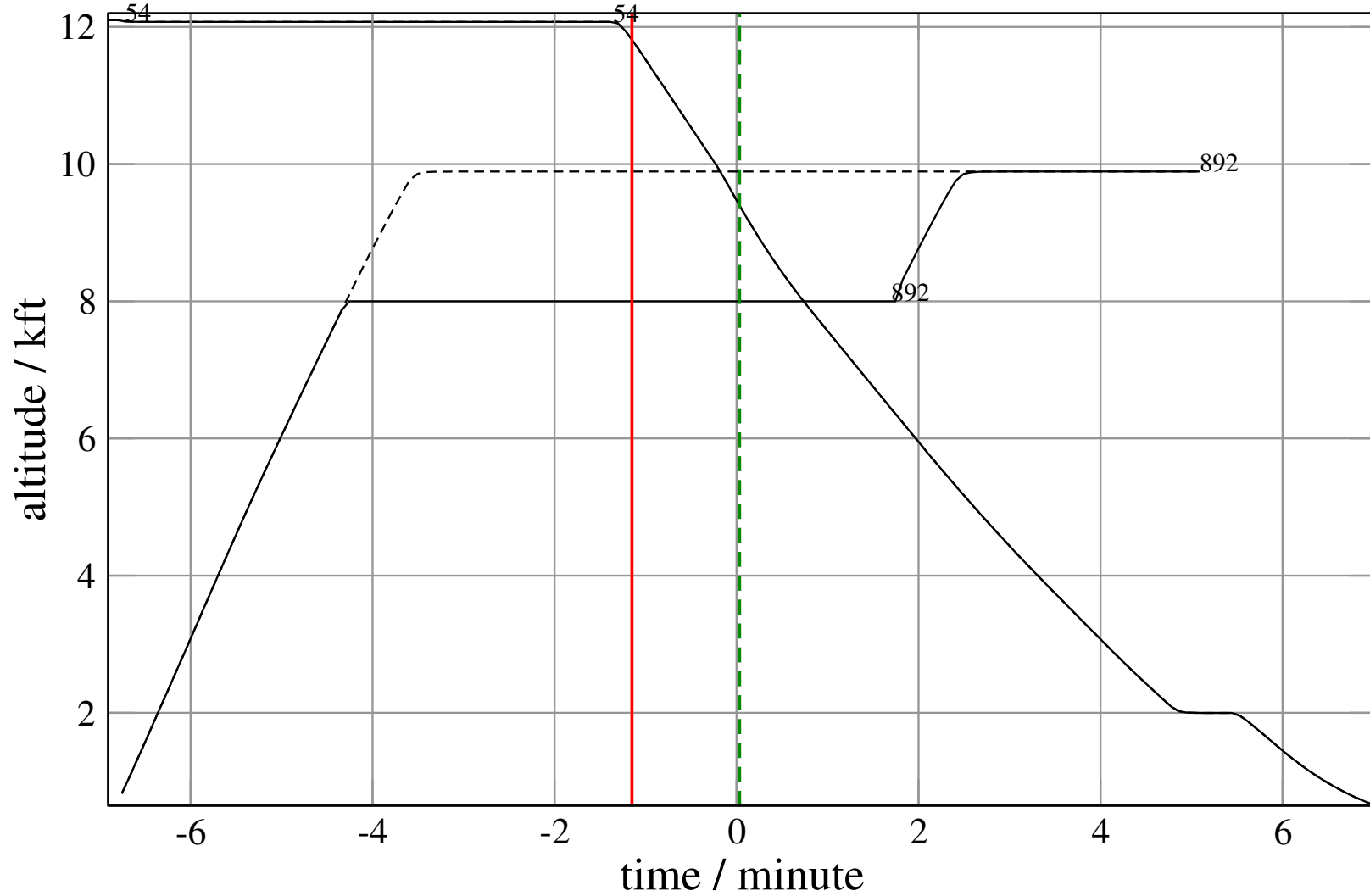
+ D892E-A54E 0.310H->1.133H: D892E temp alt 8.0 kft, 6.0 Min (+0 s) 54-892-25





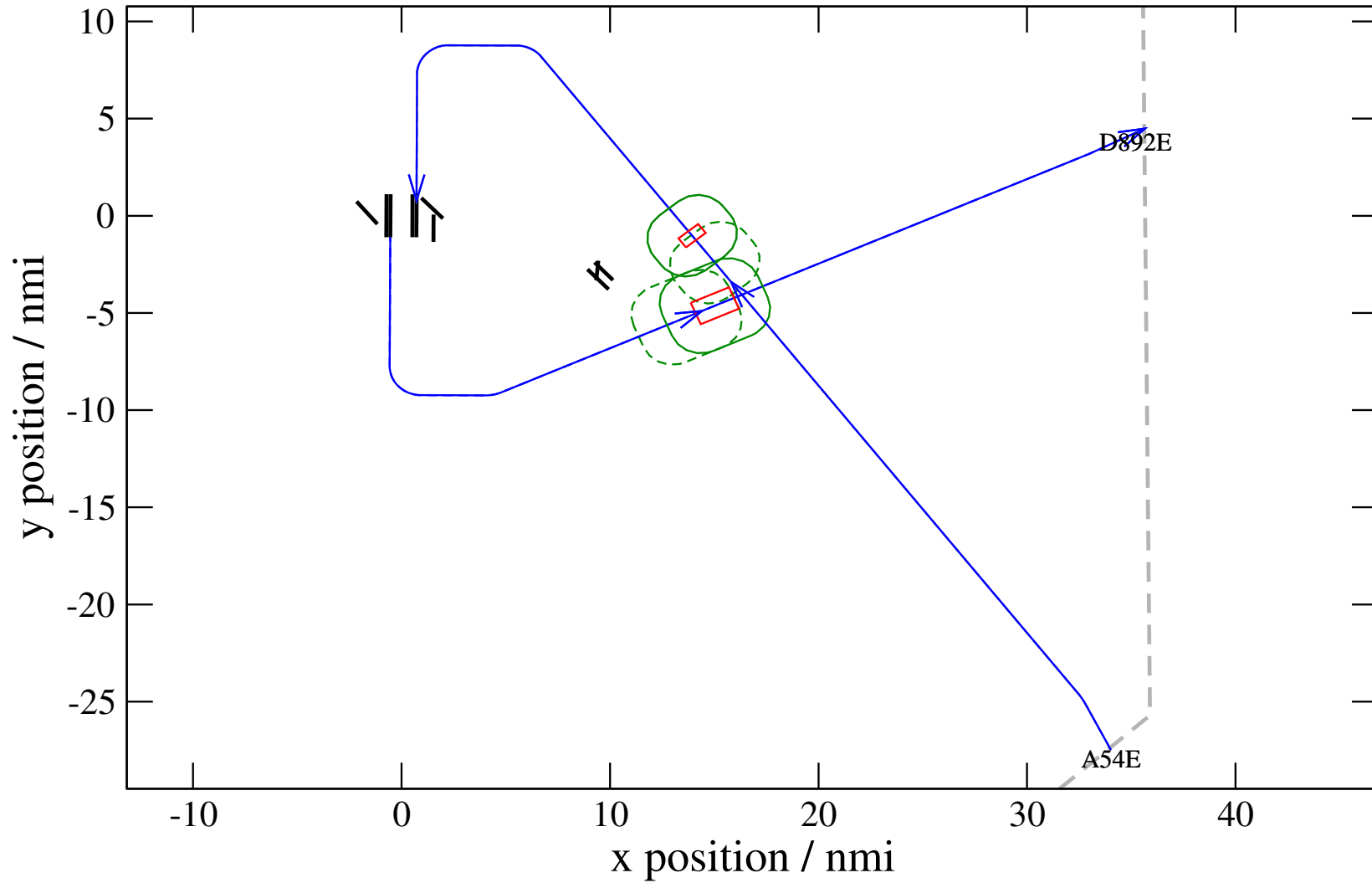
# Maneuver Altitude Profiles

+ D892E-A54E 0.310H->1.133H: D892E temp alt 8.0 kft, 6.0 Min (+0 s) 54-892-25



# Maneuver Planview

+ D892E-A54E 0.438H->1.100V: D892E temp alt 8.0 kft, 5.0 Min (+0 s) 54-892-26



# Maneuver Altitude Profiles

+ D892E-A54E 0.438H->1.100V: D892E temp alt 8.0 kft, 5.0 Min (+0 s) 54-892-26

