


# Plots of Pairwise Conflict Resolution for Departure/Departure Conflicts



R. A. Paielli  
NASA Ames Research Center

The following plots show test results for resolution of pairwise conflicts (i.e., involving only two flights). Conflict resolution must ultimately account for all traffic, of course, but it was tested and refined on basic pairwise conflicts before more complicated traffic situations were considered.

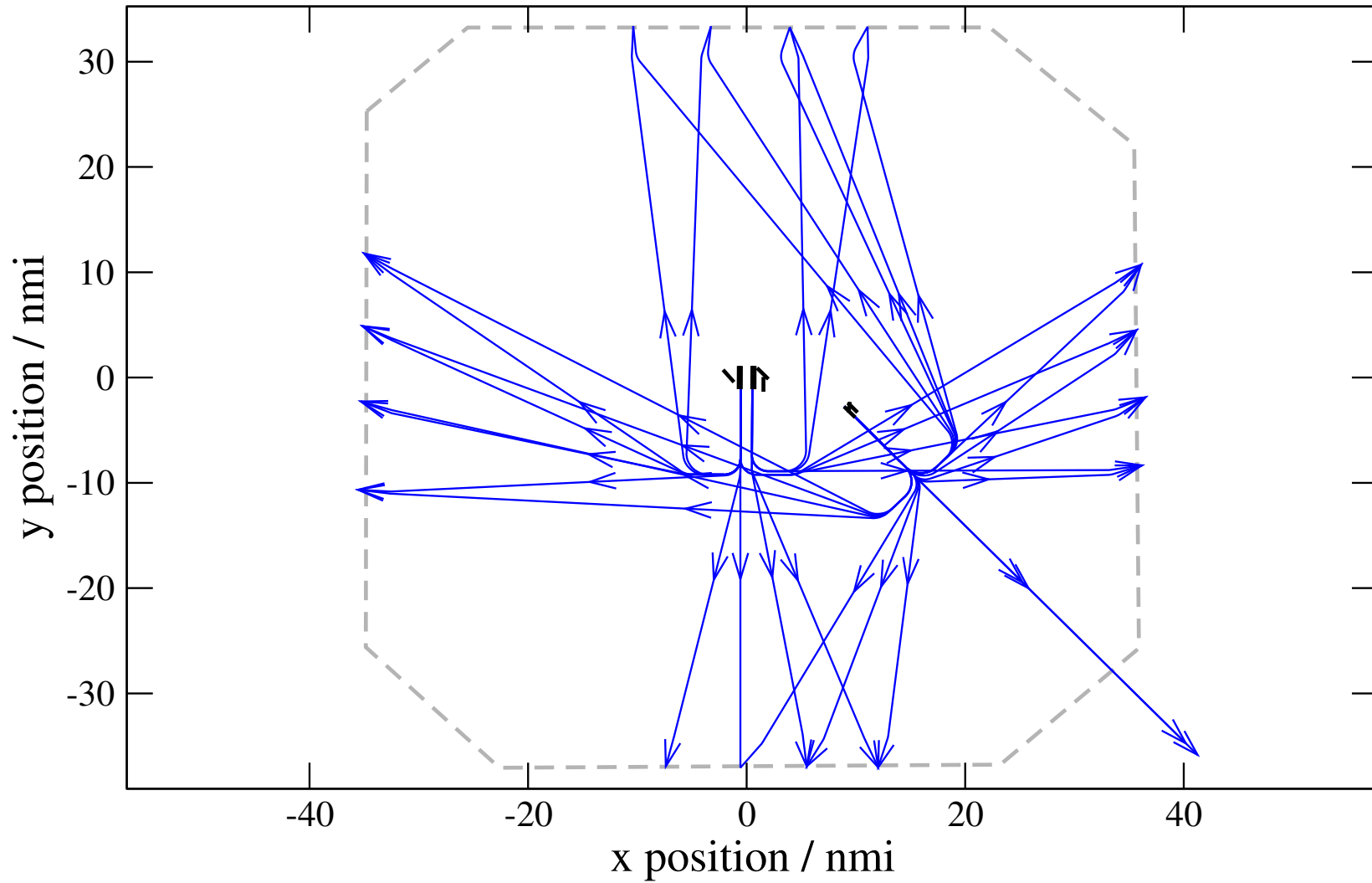
The first plot shows the routes. A representative trajectory was selected for each route, and all pairs of those trajectories were generated (excluding arrivals with routes to the same runway because those are usually handled by the arrival delay methods discussed earlier). For each pair, one trajectory was shifted in time relative to the other in steps of 30 seconds to generate conflicts (separation less than 3 nmi horiz. and 1,000 feet vert.). Each conflict was then resolved as shown in the plots to follow.

A planview plot and an altitude profile plot are shown for each conflict. The planview plot shows the routes and the positions of each flight at the time of minimum separation ratio (which combines the horizontal and vertical separations as explained in the papers). The red rectangles represent the post-resolution bounding areas, and the green ovals represent the buffered bounding areas (which touch when the separation is 3 nmi). The dashed green ovals represent the buffered bounding areas at pre-resolution minimum separation ratio. In the altitude profile plots, the dashed lines represent the pre-resolution profiles, and the solid lines represent the post-resolution profiles. The red vertical lines mark the time at which horizontal separation goes below 3 nmi, and the dashed green vertical lines mark the time at which it goes back above 3 nmi.

[generated using `sim/PairwiseResTest.scala`]

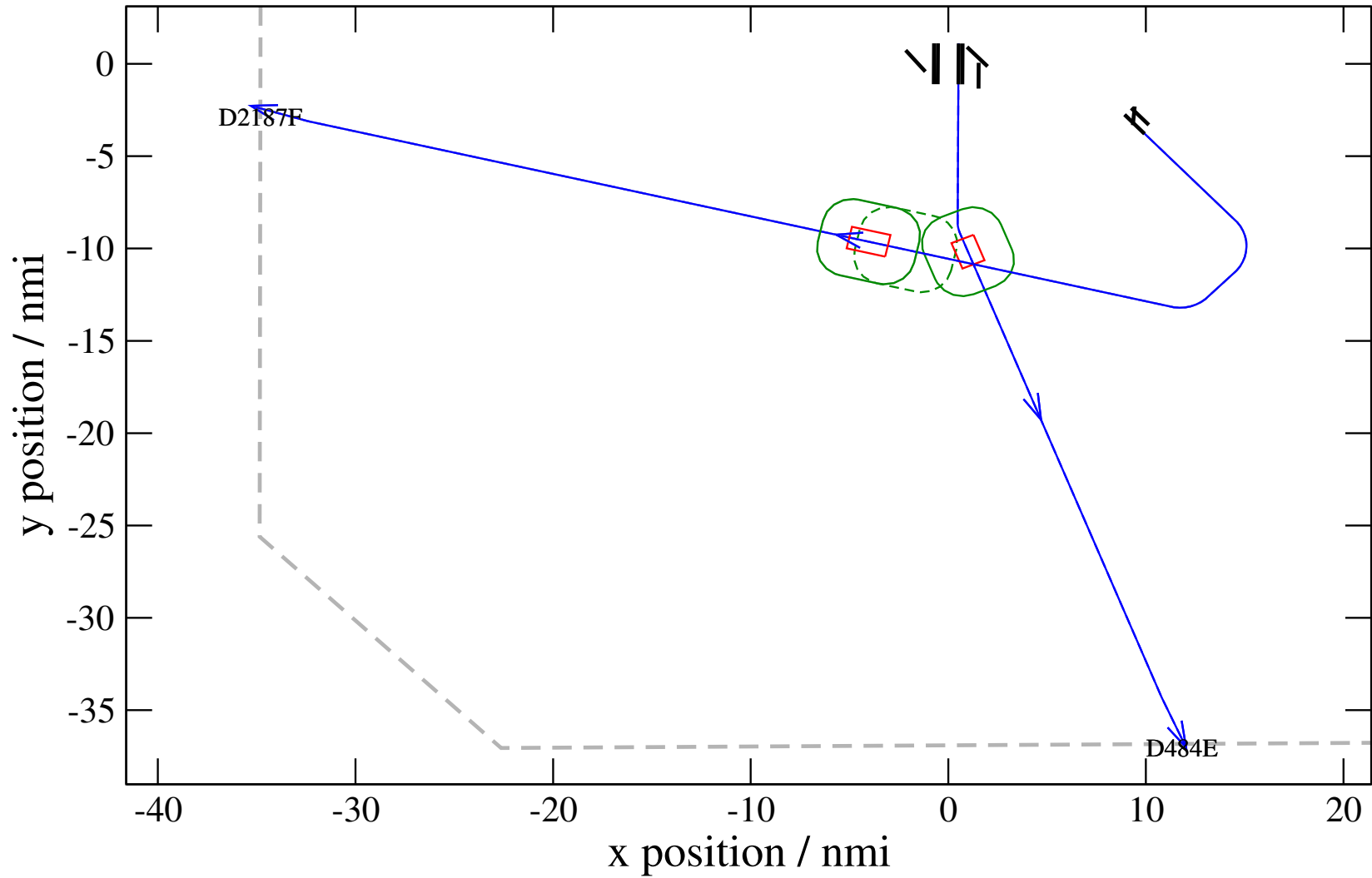
# Departure Routes

34 Unique Routes



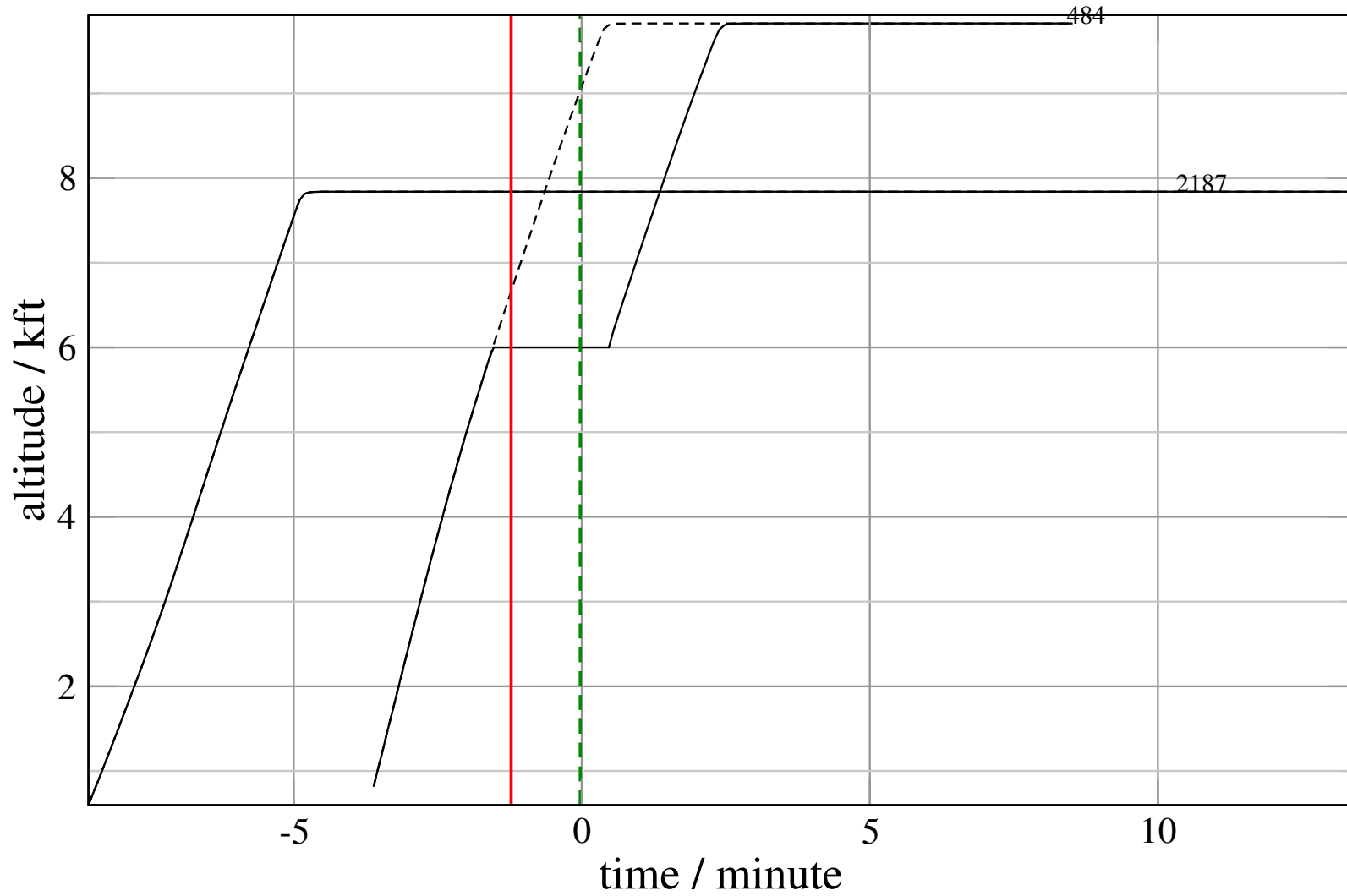
# Maneuver Planview

+ D484E-D2187F 0.401H->1.320H: D484E temp alt 6.0 kft, 2.0 Min (+0 s) 484-2187-35



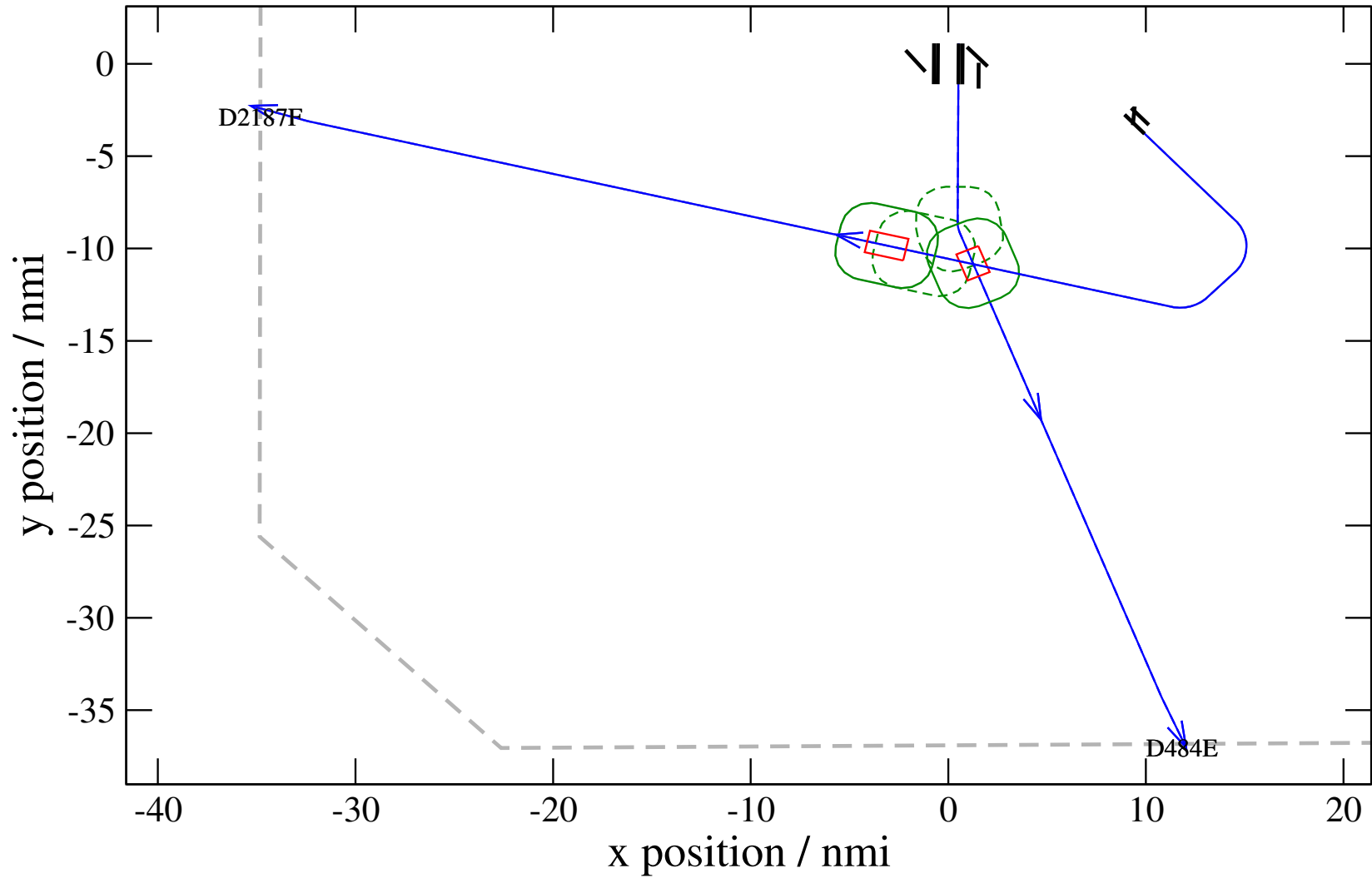
# Maneuver Altitude Profiles

+ D484E-D2187F 0.401H->1.320H: D484E temp alt 6.0 kft, 2.0 Min (+0 s) 484-2187-35



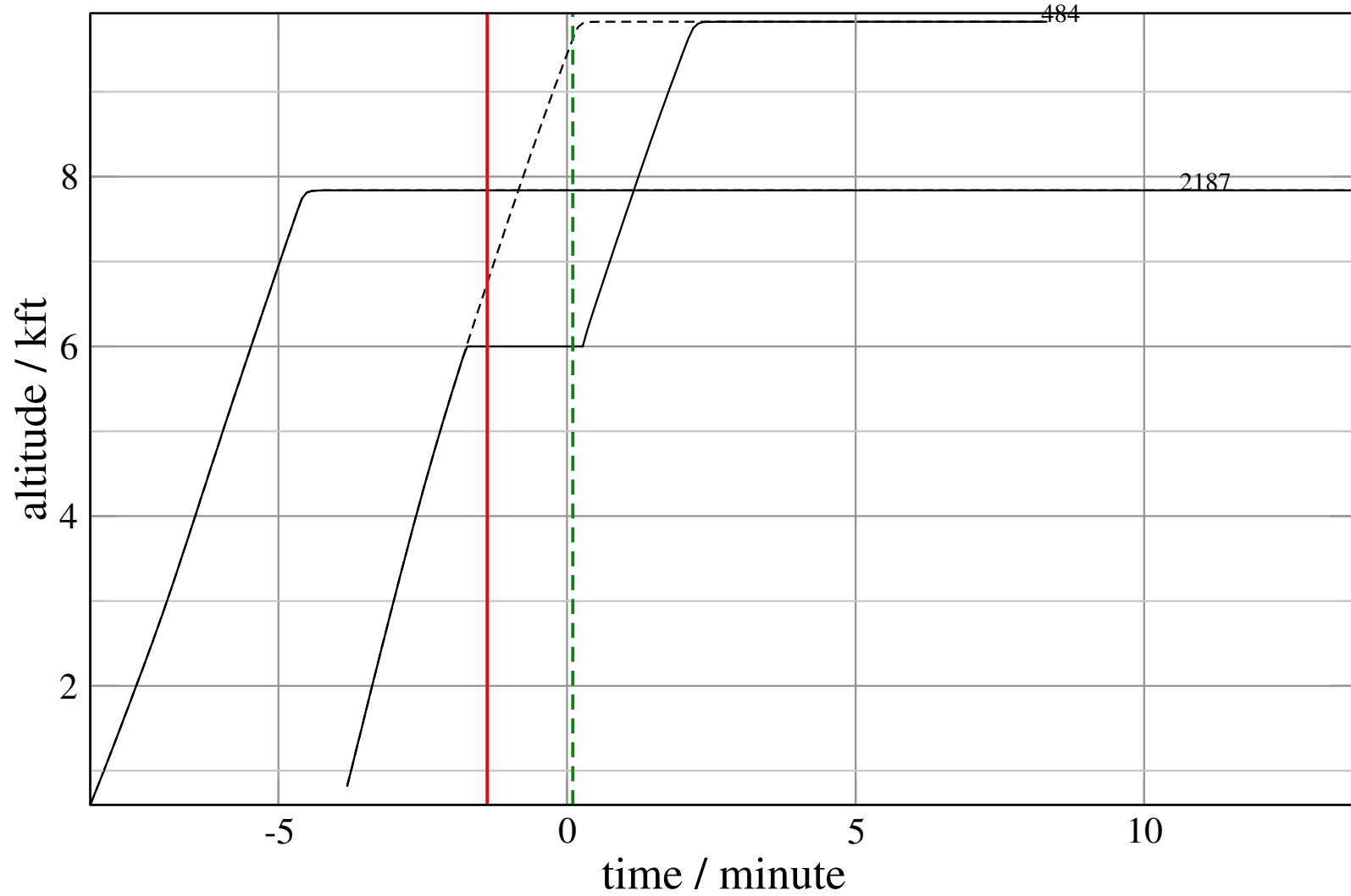
# Maneuver Planview

+ D484E-D2187F 0.134H->1.140V: D484E temp alt 6.0 kft, 2.0 Min (+0 s) 484-2187-36



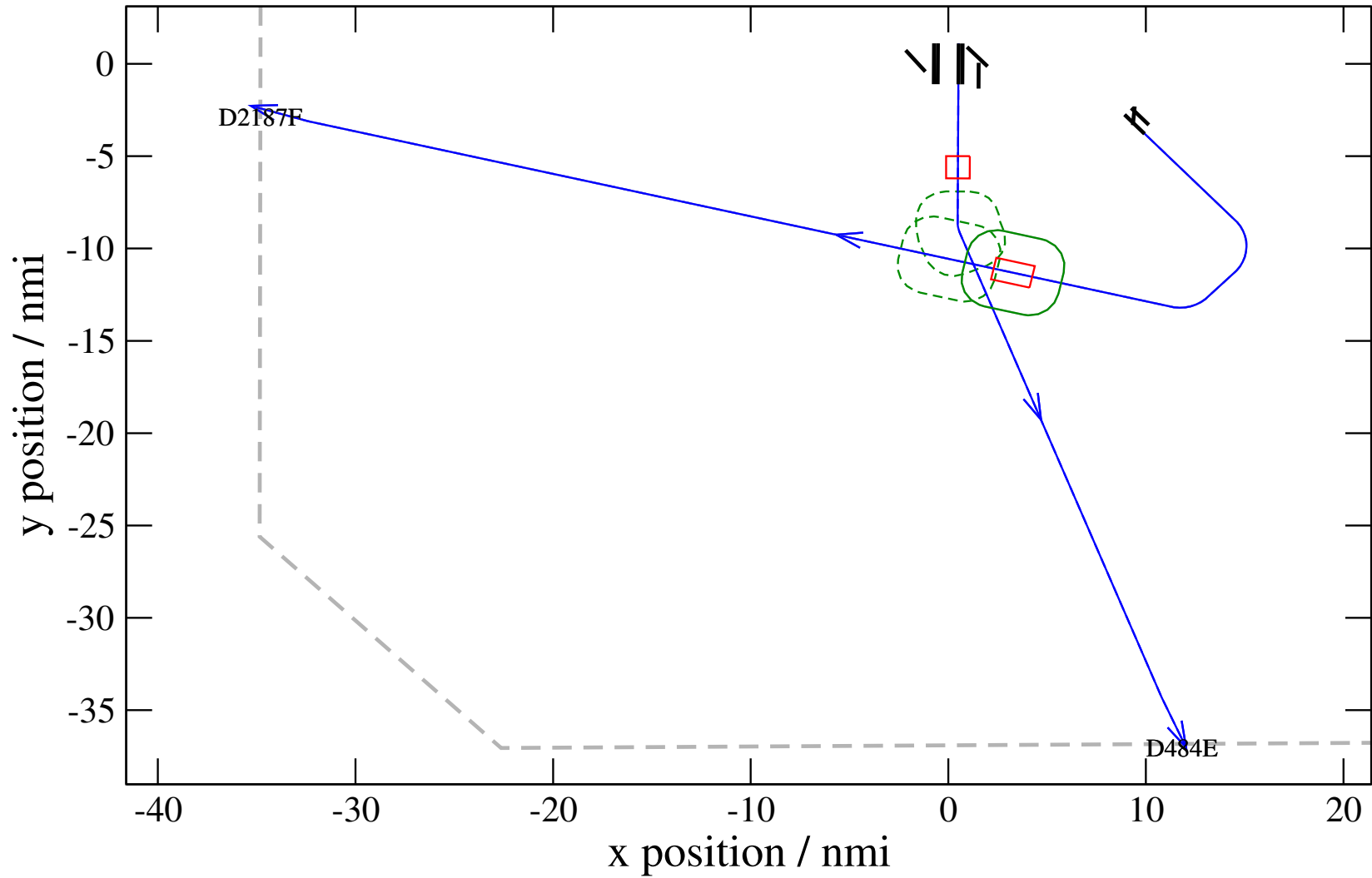
# Maneuver Altitude Profiles

+ D484E-D2187F 0.134H->1.140V: D484E temp alt 6.0 kft, 2.0 Min (+0 s) 484-2187-36



# Maneuver Planview

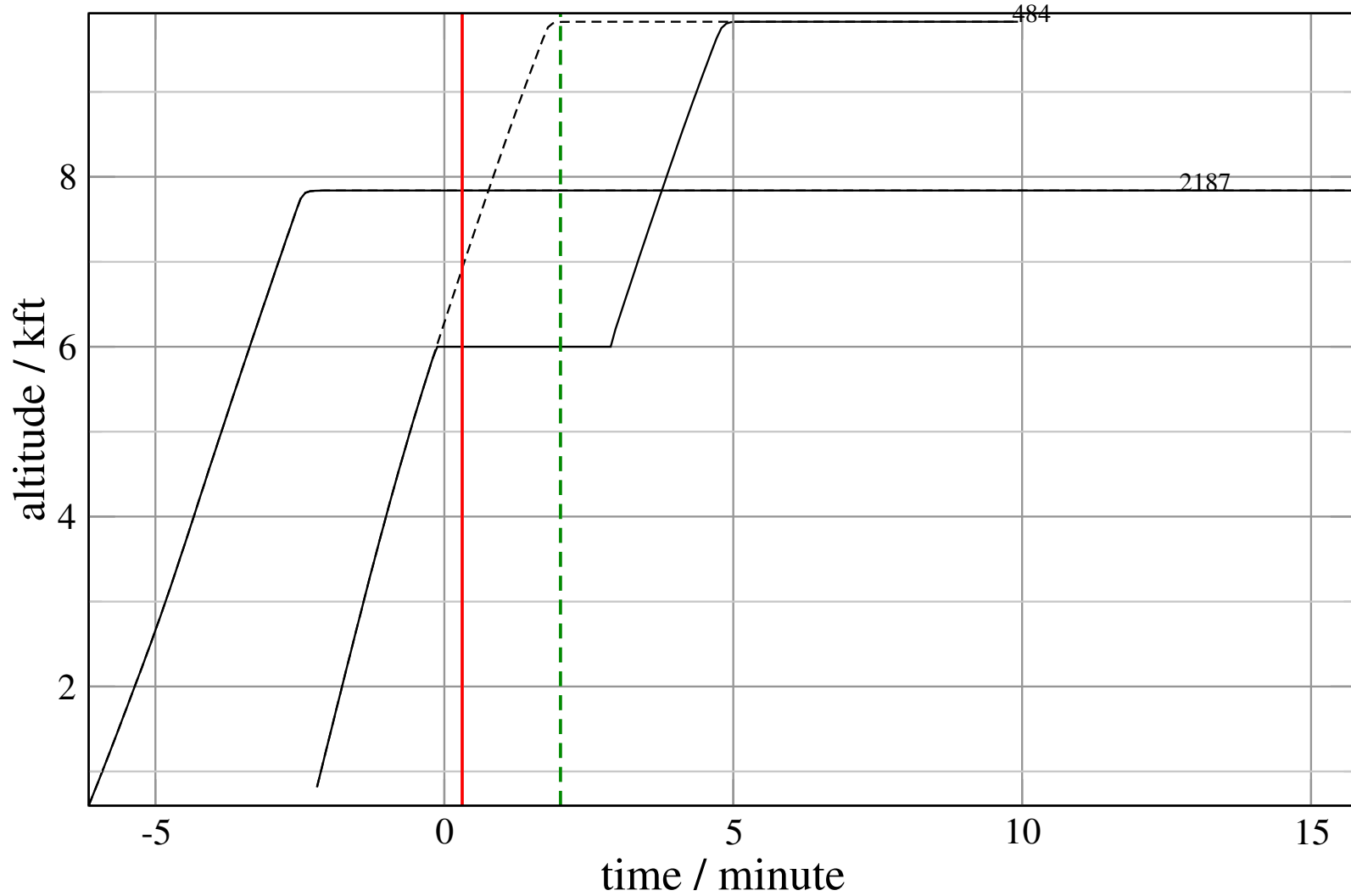
+ D484E-D2187F 0.125H->1.502H: D484E temp alt 6.0 kft, 3.0 Min (+0 s) 484-2187-37





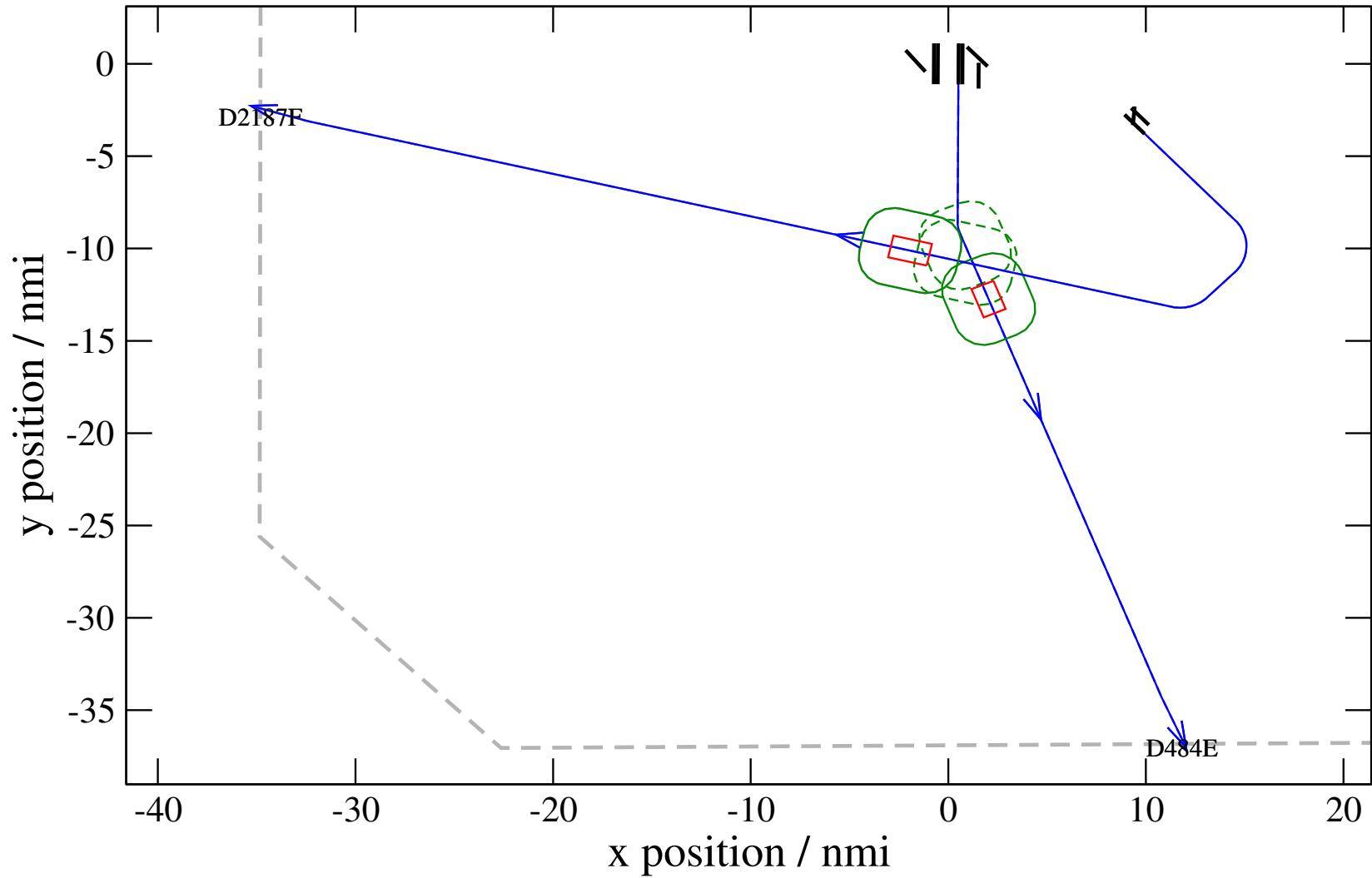
# Maneuver Altitude Profiles

+ D484E-D2187F 0.125H->1.502H: D484E temp alt 6.0 kft, 3.0 Min (+0 s) 484-2187-37



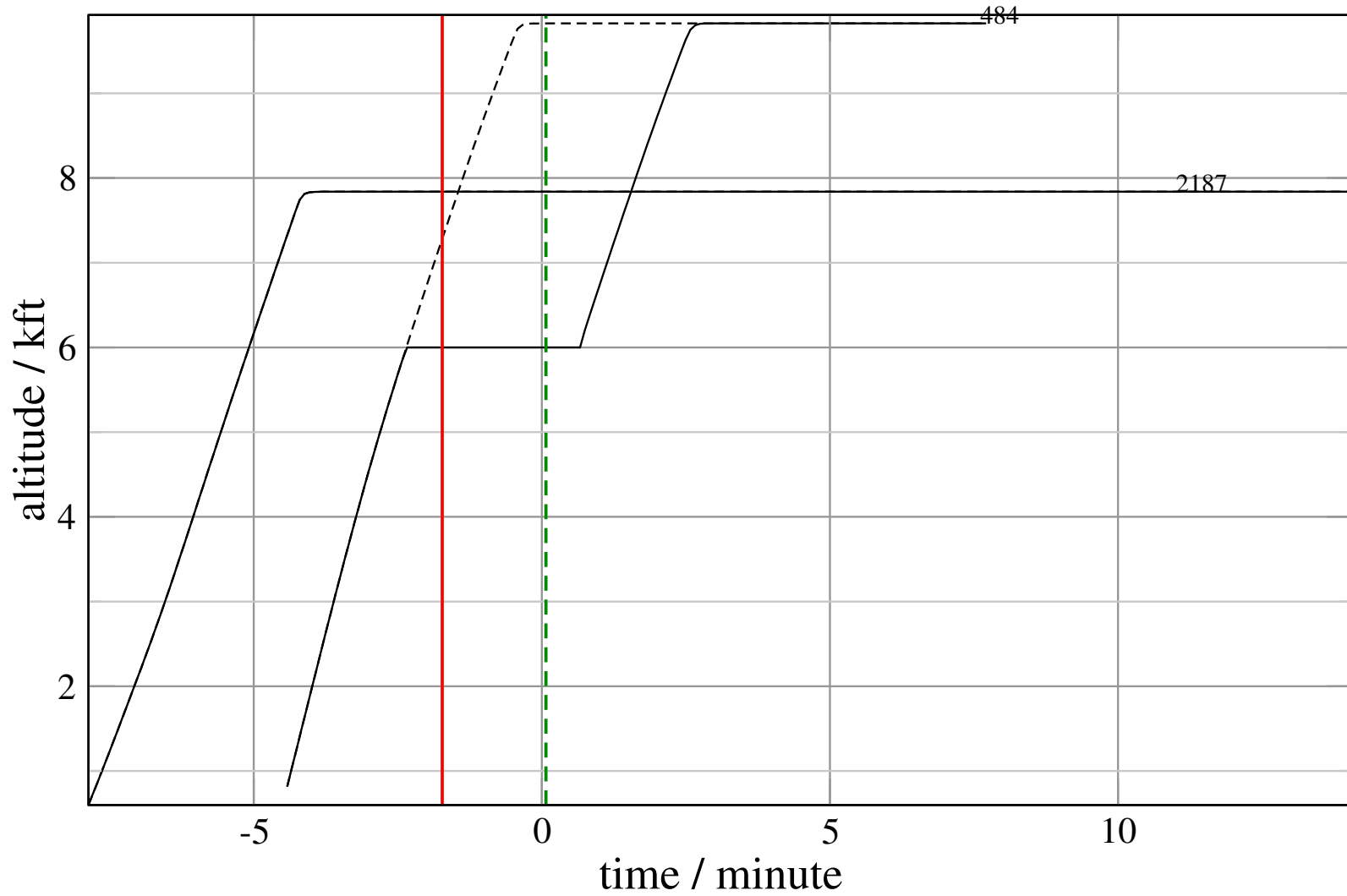
# Maneuver Planview

+ D484E-D2187F 0.123V->1.347V: D484E temp alt 6.0 kft, 3.0 Min (+0 s) 484-2187-38



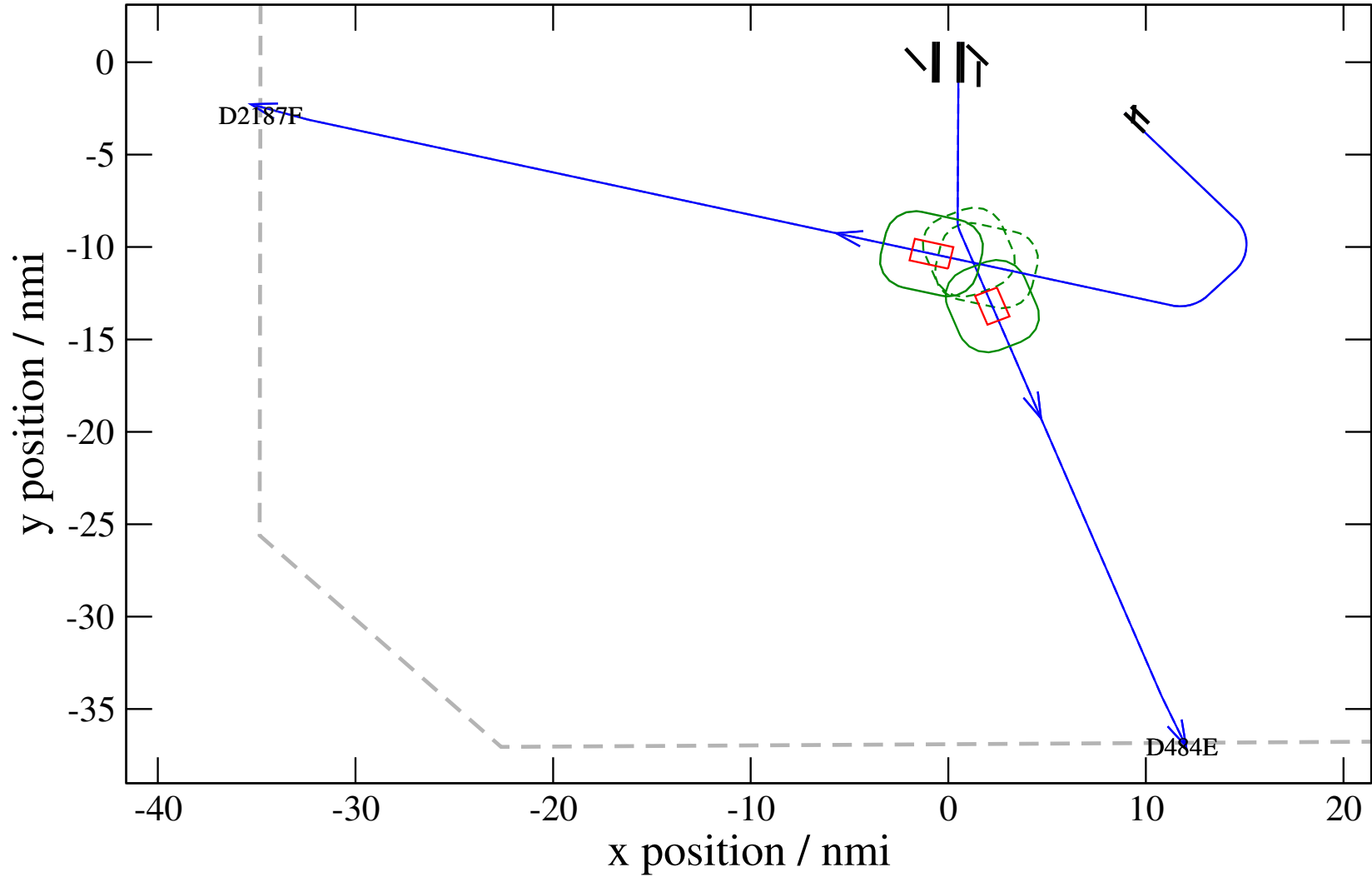
# Maneuver Altitude Profiles

+ D484E-D2187F 0.123V->1.347V: D484E temp alt 6.0 kft, 3.0 Min (+0 s) 484-2187-38



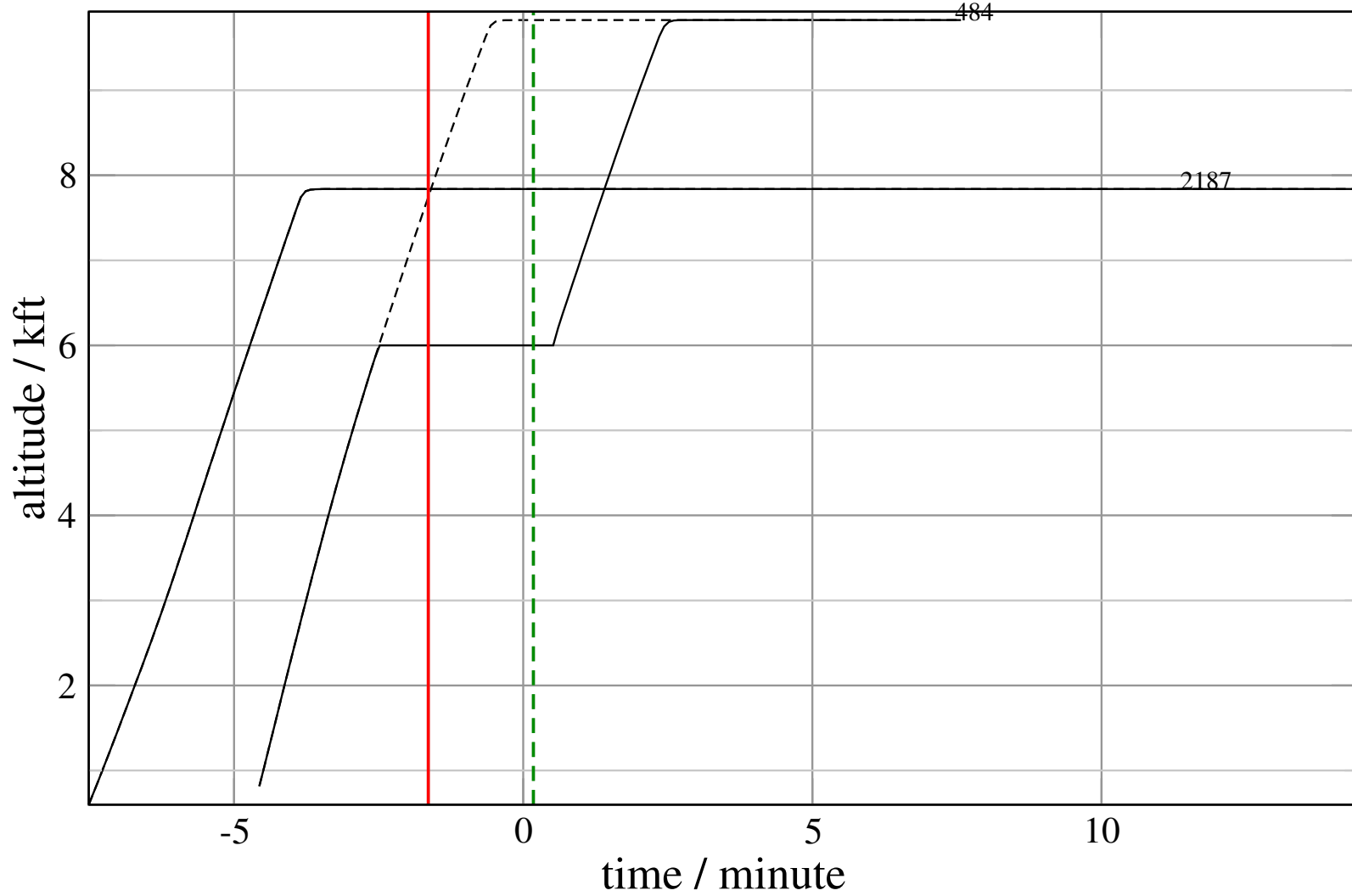
# Maneuver Planview

+ D484E-D2187F 0.240V->1.212V: D484E temp alt 6.0 kft, 3.0 Min (+0 s) 484-2187-39



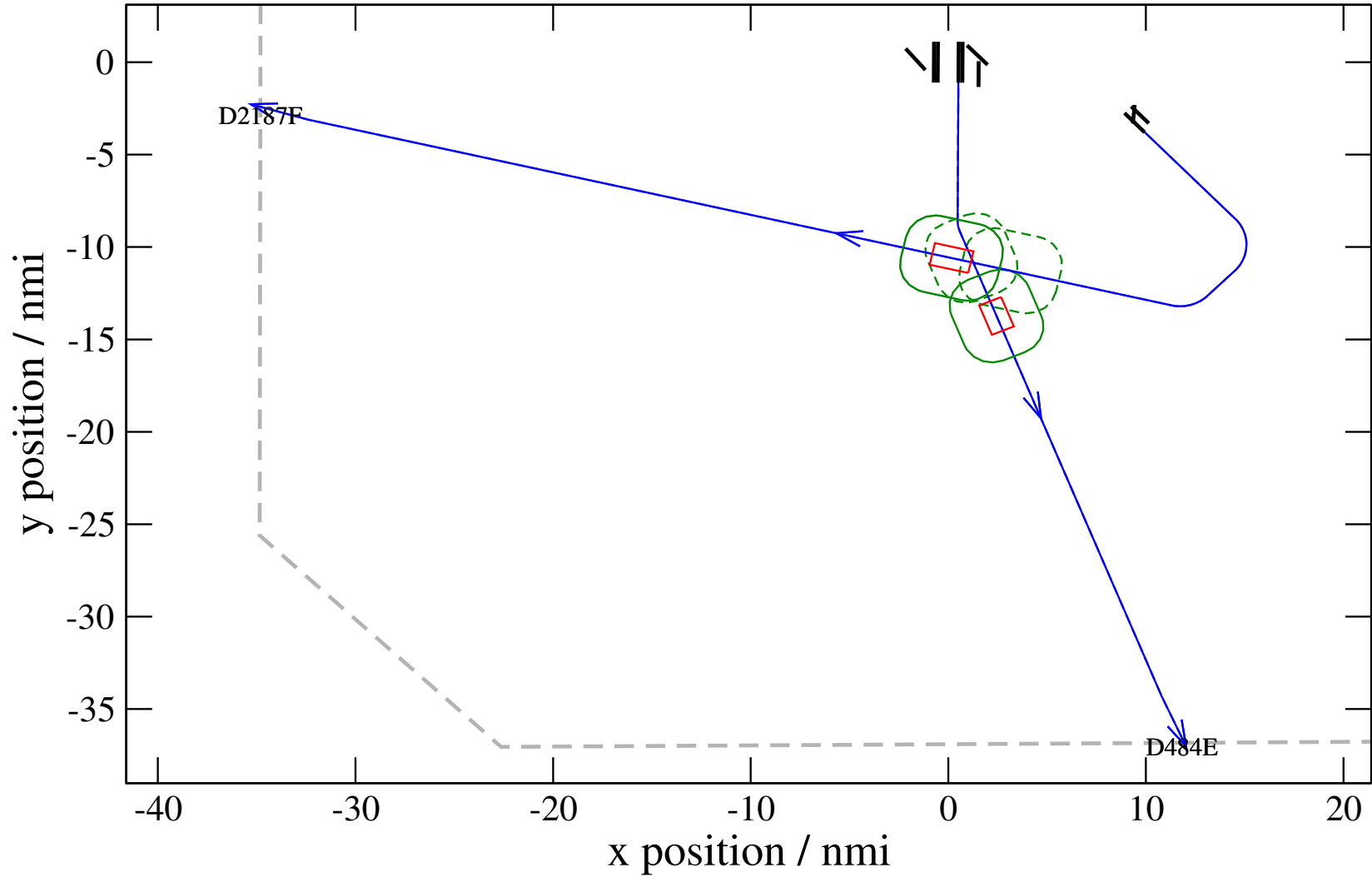
# Maneuver Altitude Profiles

+ D484E-D2187F 0.240V->1.212V: D484E temp alt 6.0 kft, 3.0 Min (+0 s) 484-2187-39



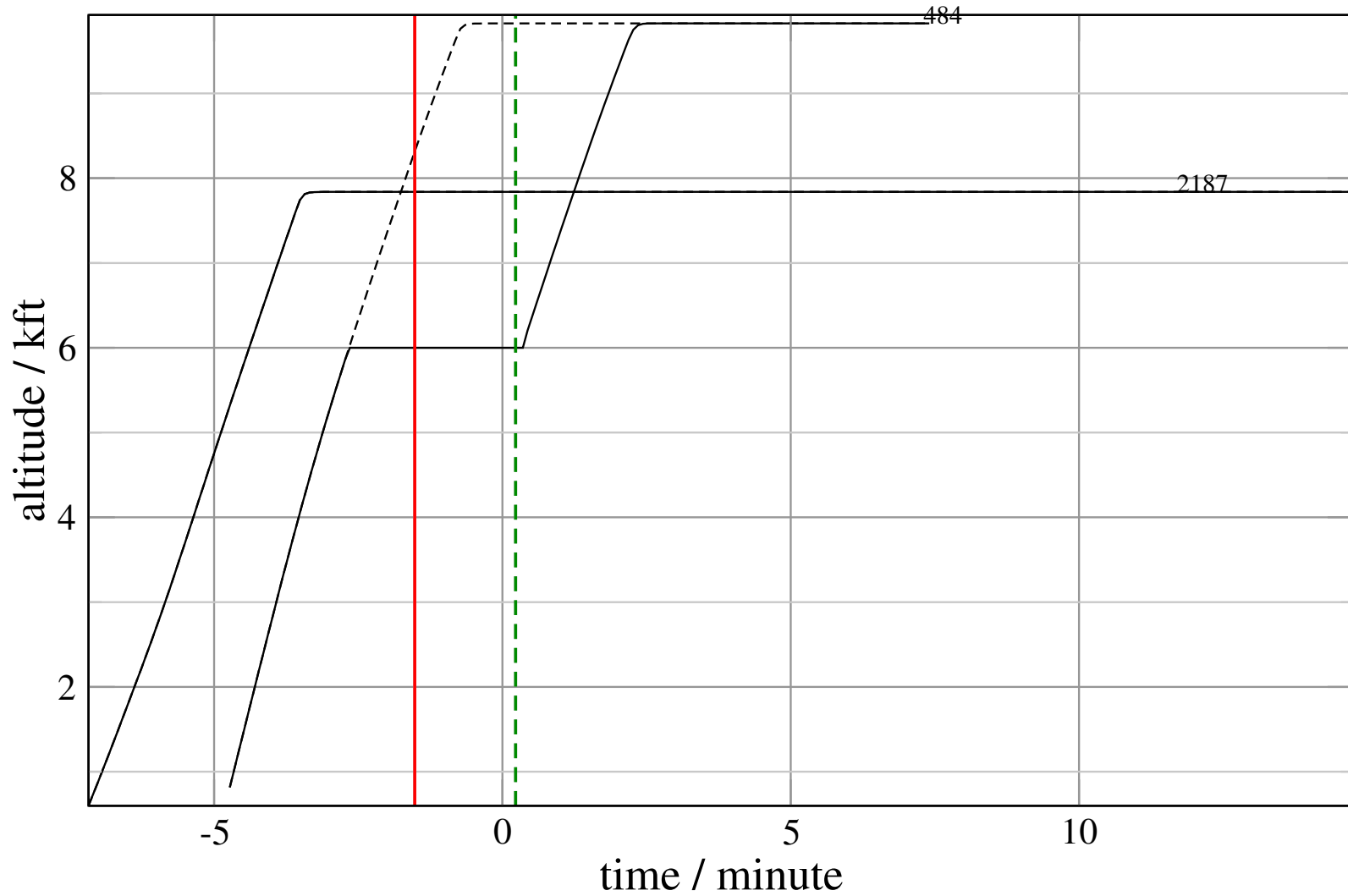
# Maneuver Planview

+ D484E-D2187F 0.411V->1.113H: D484E temp alt 6.0 kft, 3.0 Min (+0 s) 484-2187-40



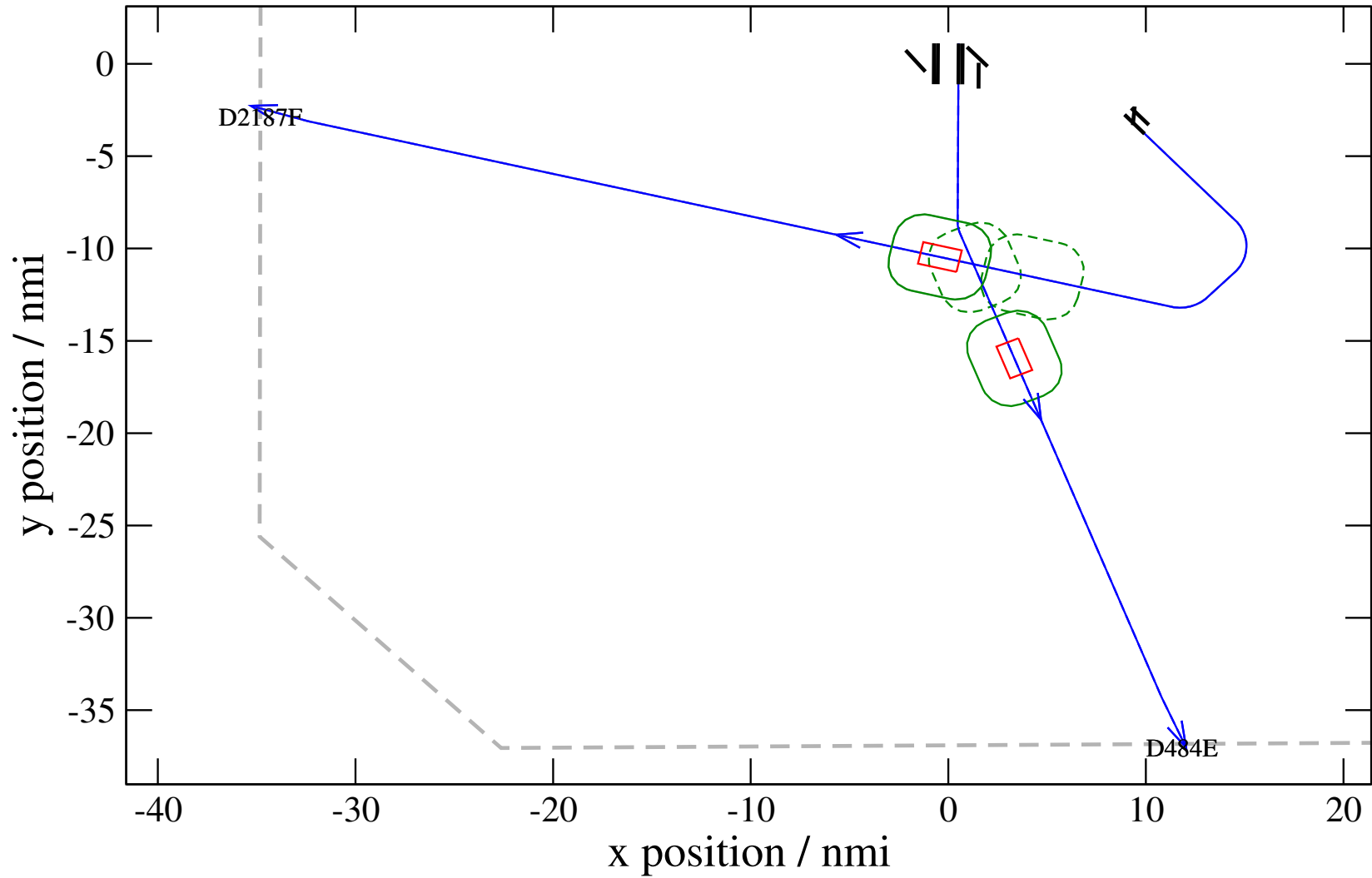
# Maneuver Altitude Profiles

+ D484E-D2187F 0.411V->1.113H: D484E temp alt 6.0 kft, 3.0 Min (+0 s) 484-2187-40



# Maneuver Planview

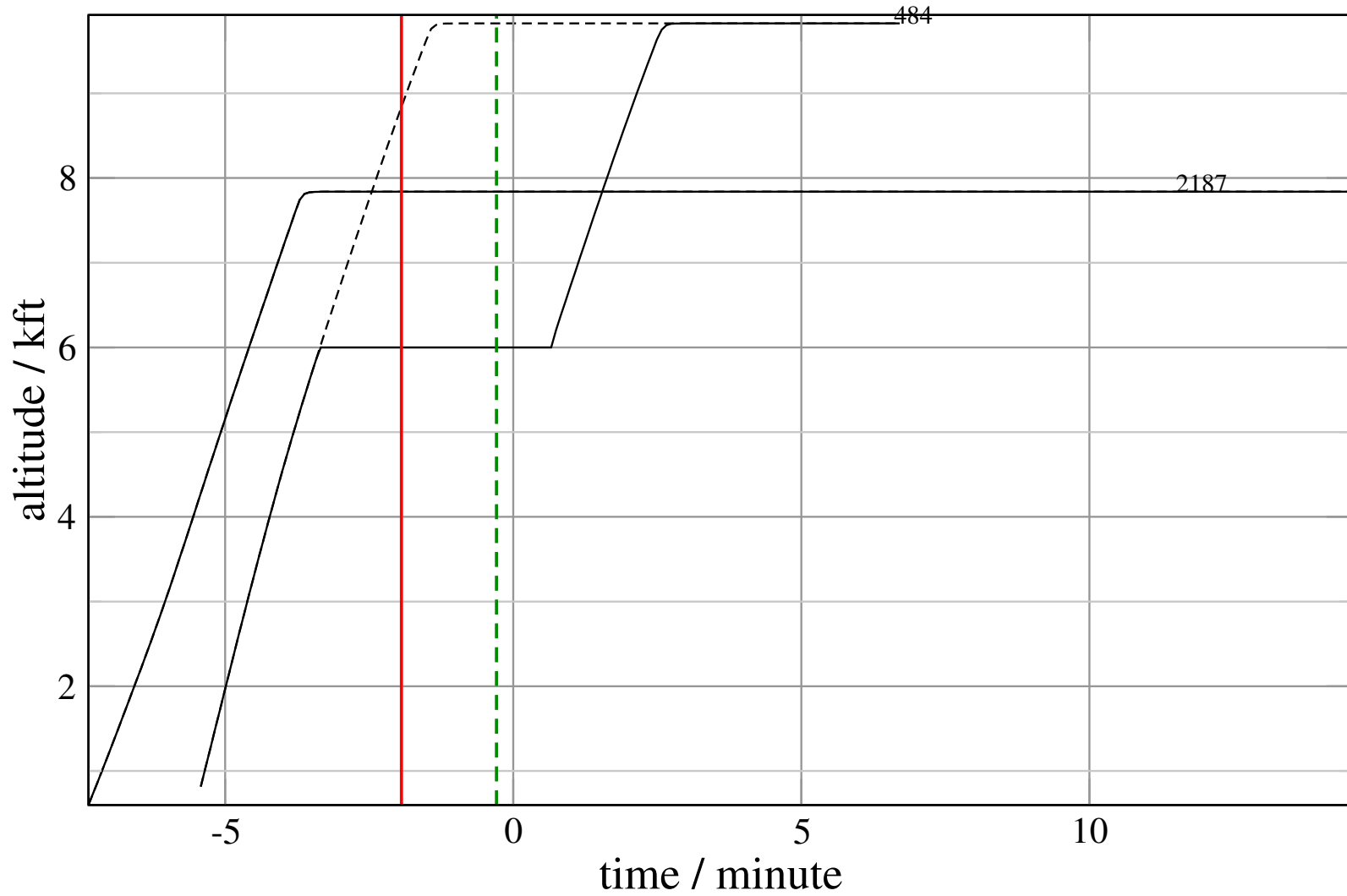
+ D484E-D2187F 0.642V->1.508H: D484E temp alt 6.0 kft, 4.0 Min (+0 s) 484-2187-41





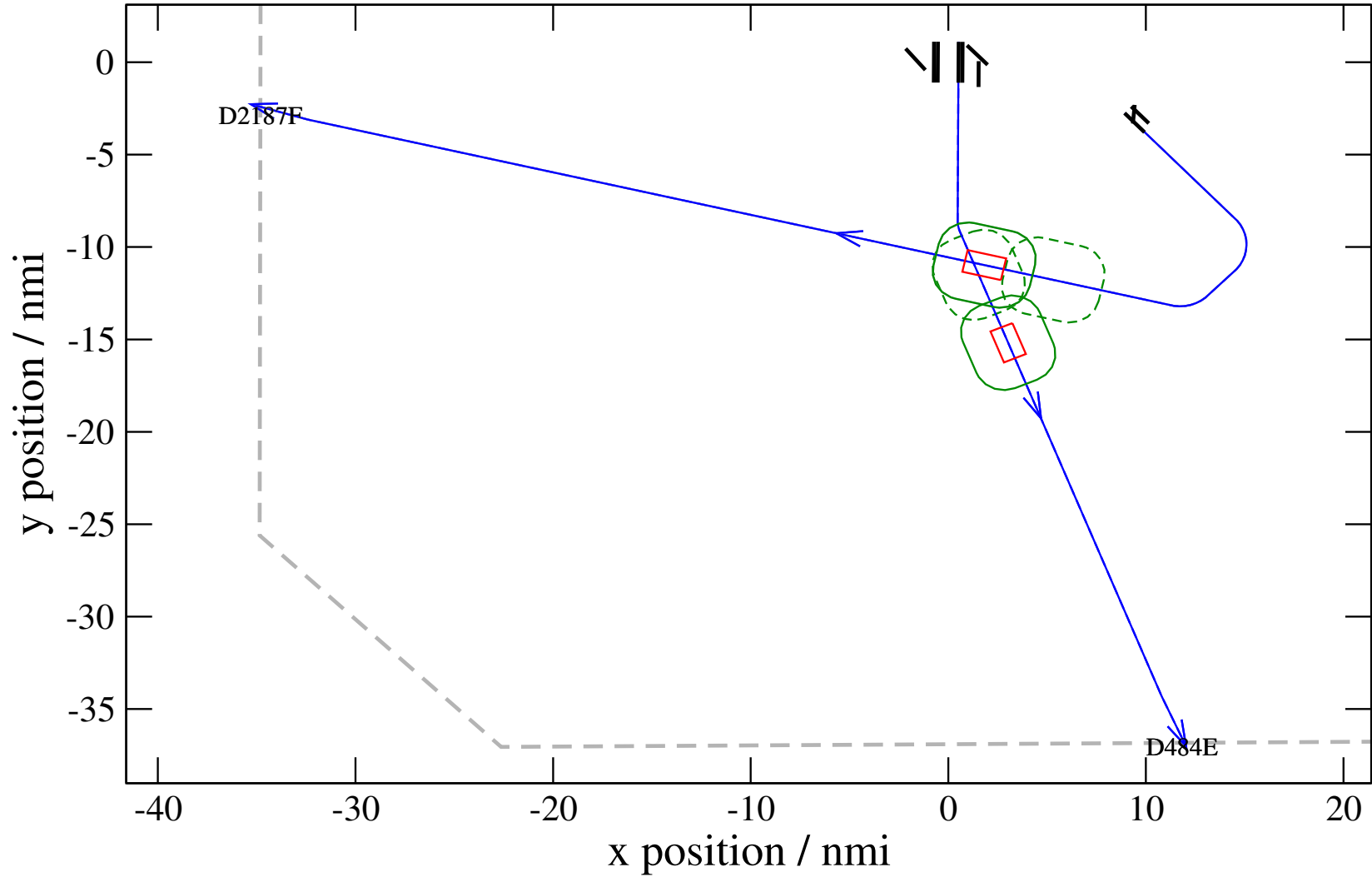
# Maneuver Altitude Profiles

+ D484E-D2187F 0.642V->1.508H: D484E temp alt 6.0 kft, 4.0 Min (+0 s) 484-2187-41



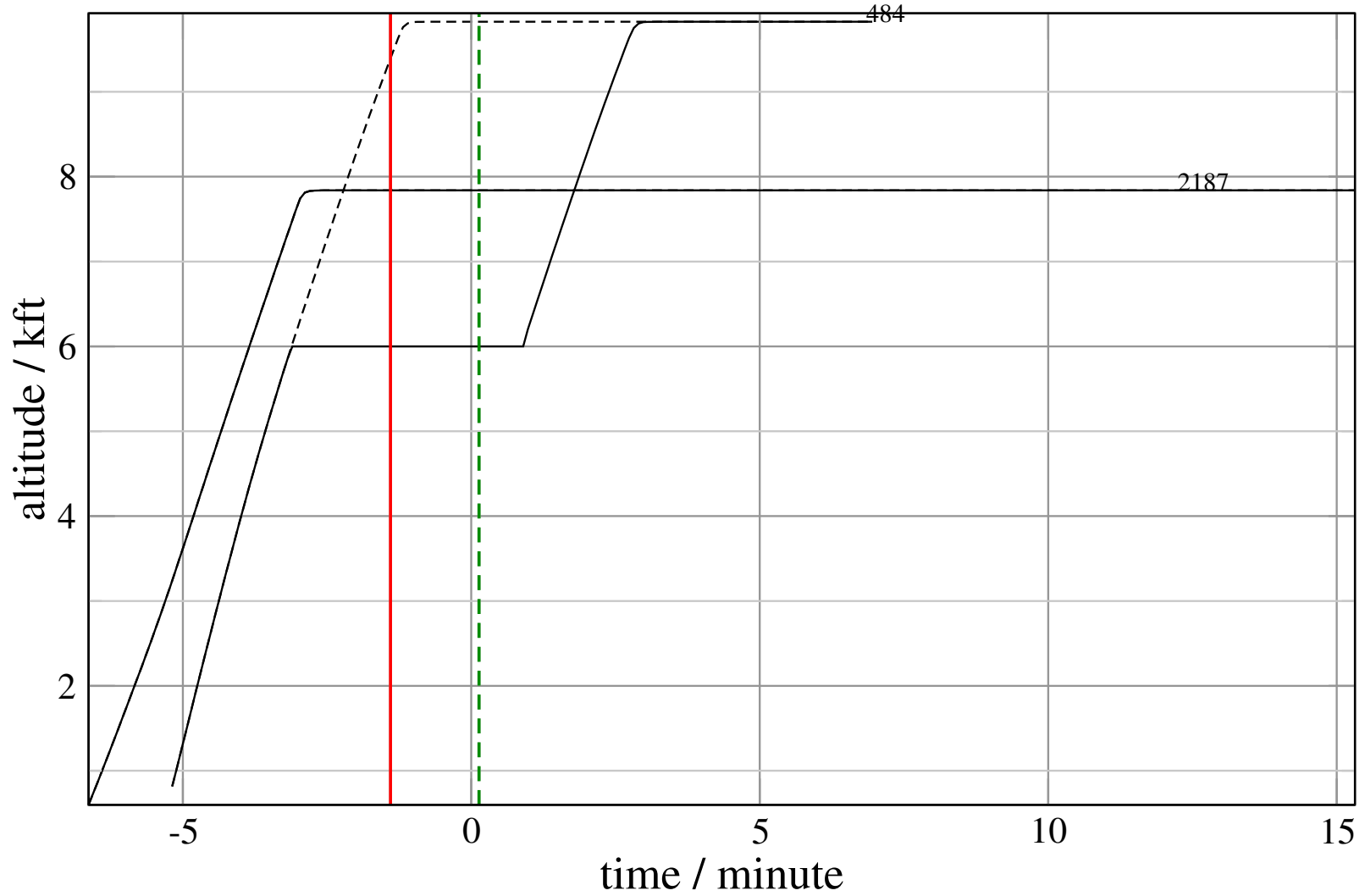
# Maneuver Planview

+ D484E-D2187F 0.898H->1.413V: D484E temp alt 6.0 kft, 4.0 Min (+0 s) 484-2187-42



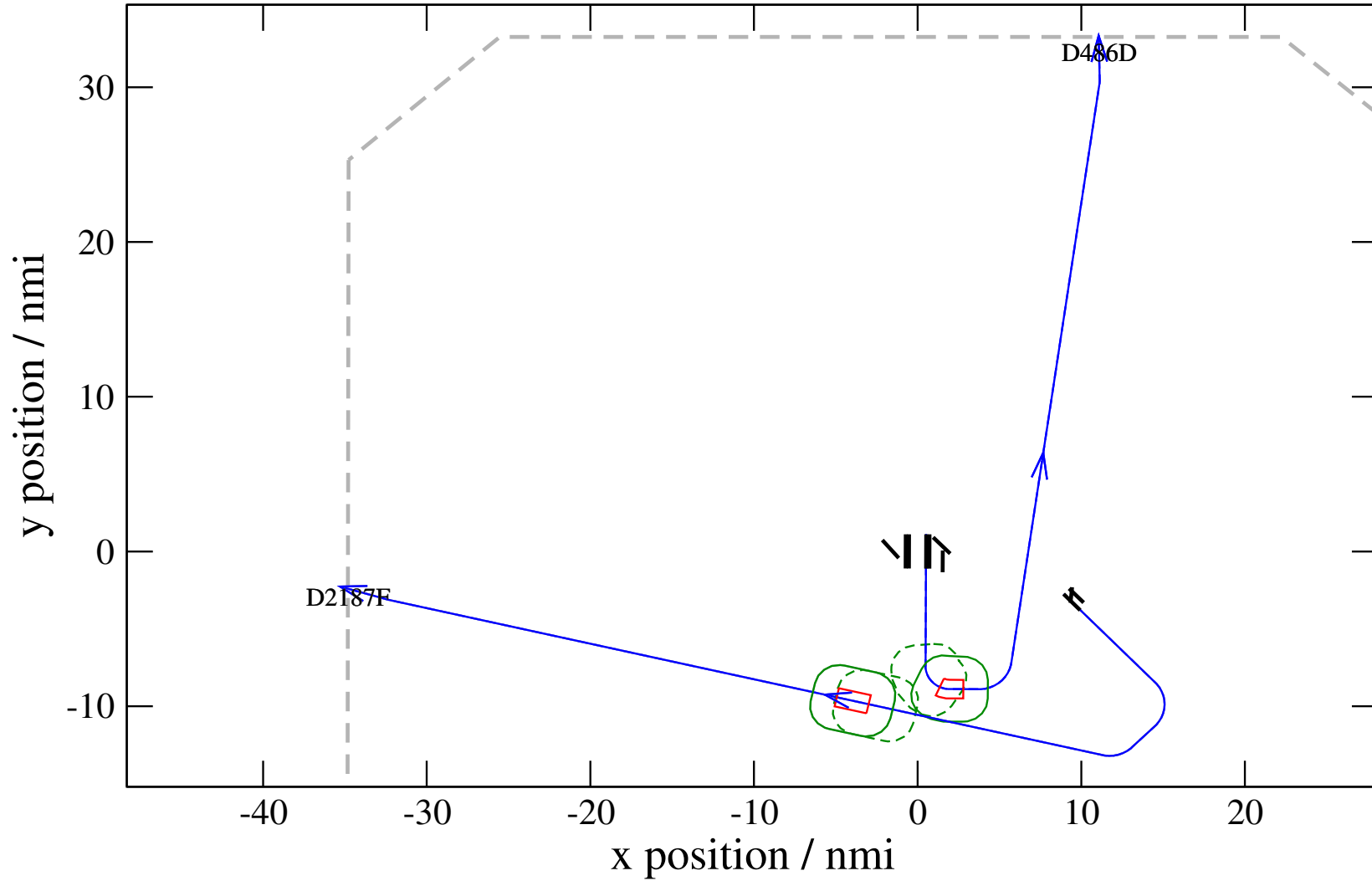
# Maneuver Altitude Profiles

+ D484E-D2187F 0.898H->1.413V: D484E temp alt 6.0 kft, 4.0 Min (+0 s) 484-2187-42



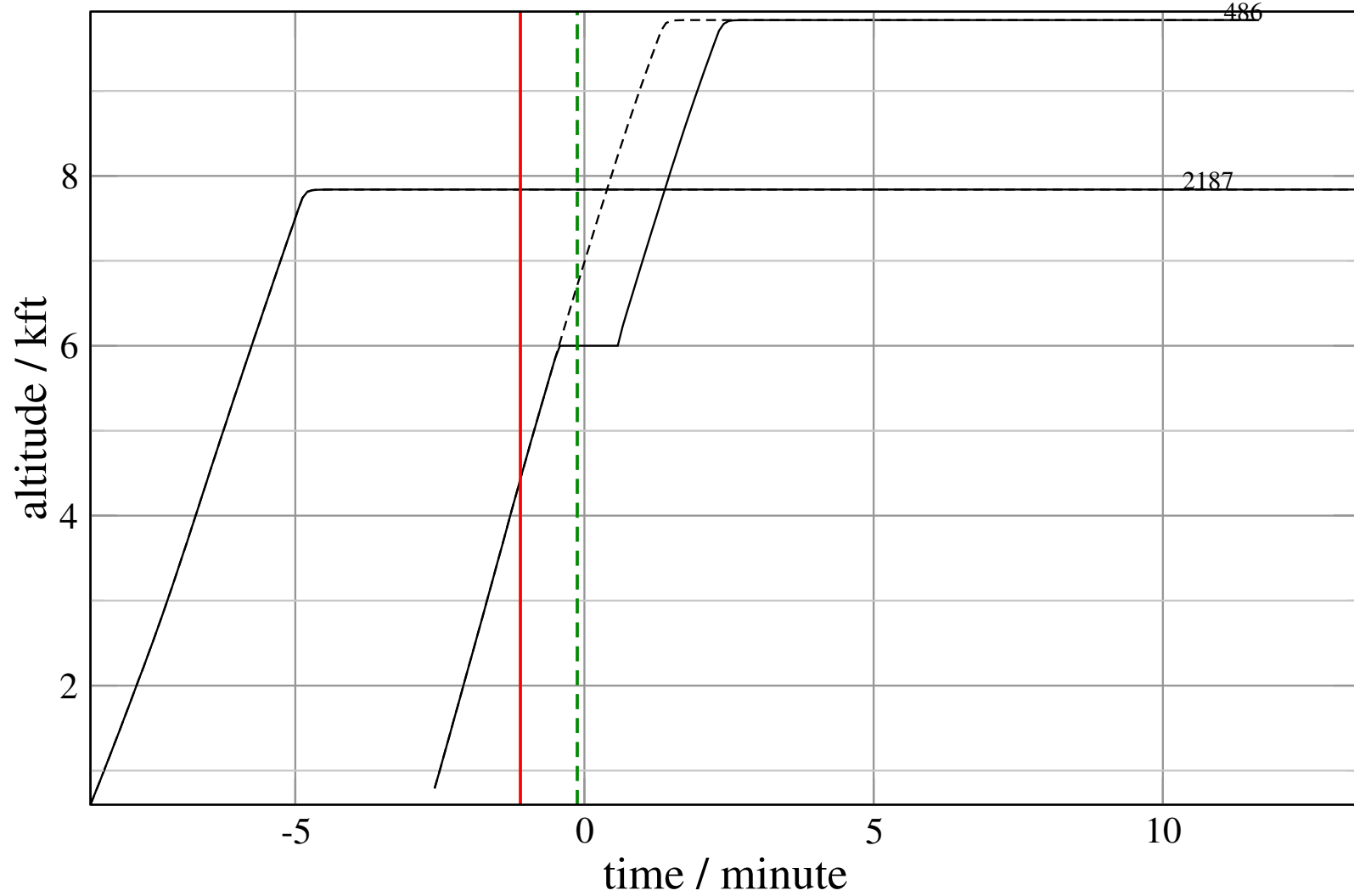
# Maneuver Planview

+ D486D-D2187F 0.787V->1.503V: D486D temp alt 6.0 kft, 1.0 Min (+0 s) 486-2187-33



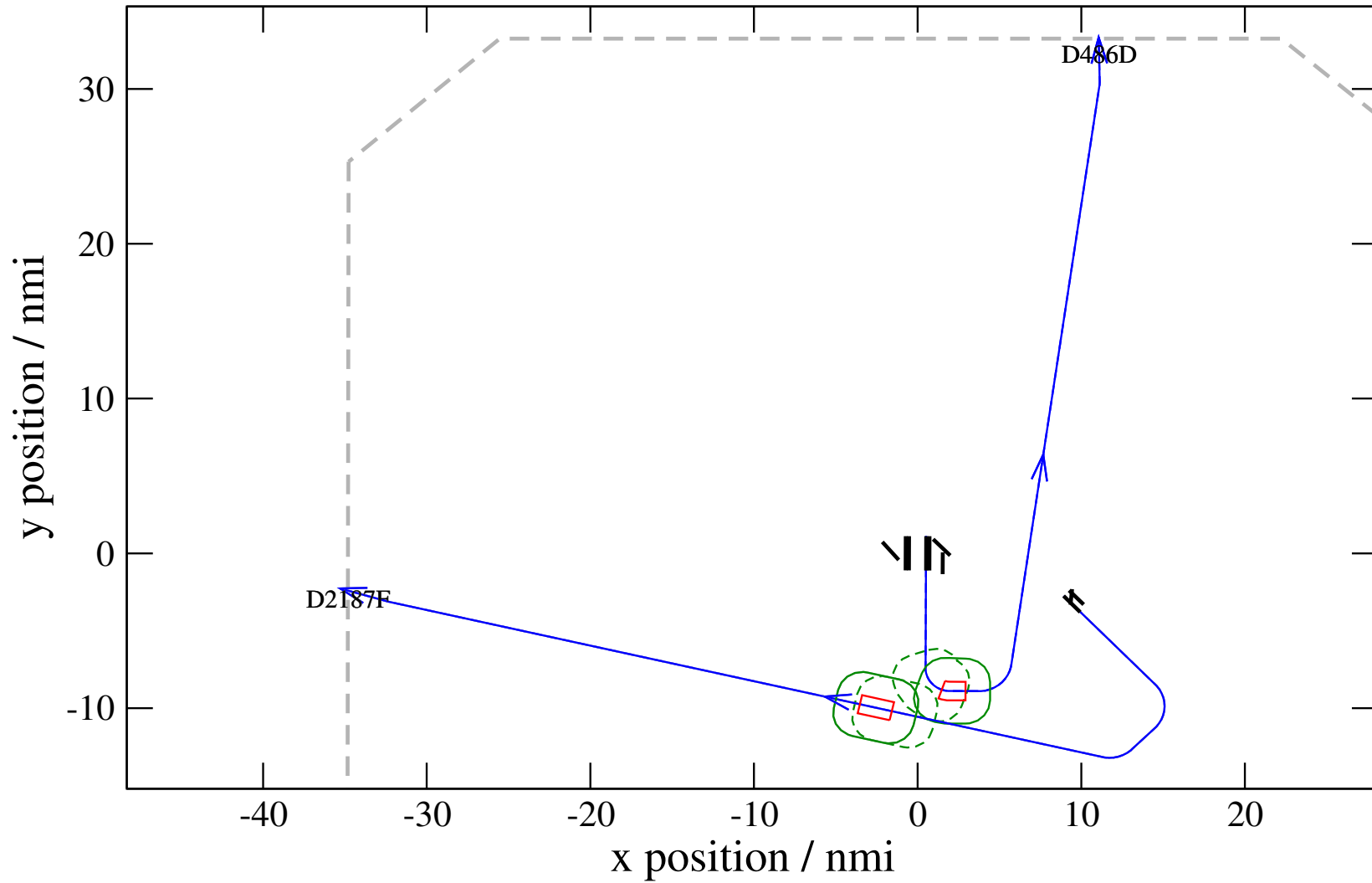
# Maneuver Altitude Profiles

+ D486D-D2187F 0.787V->1.503V: D486D temp alt 6.0 kft, 1.0 Min (+0 s) 486-2187-33



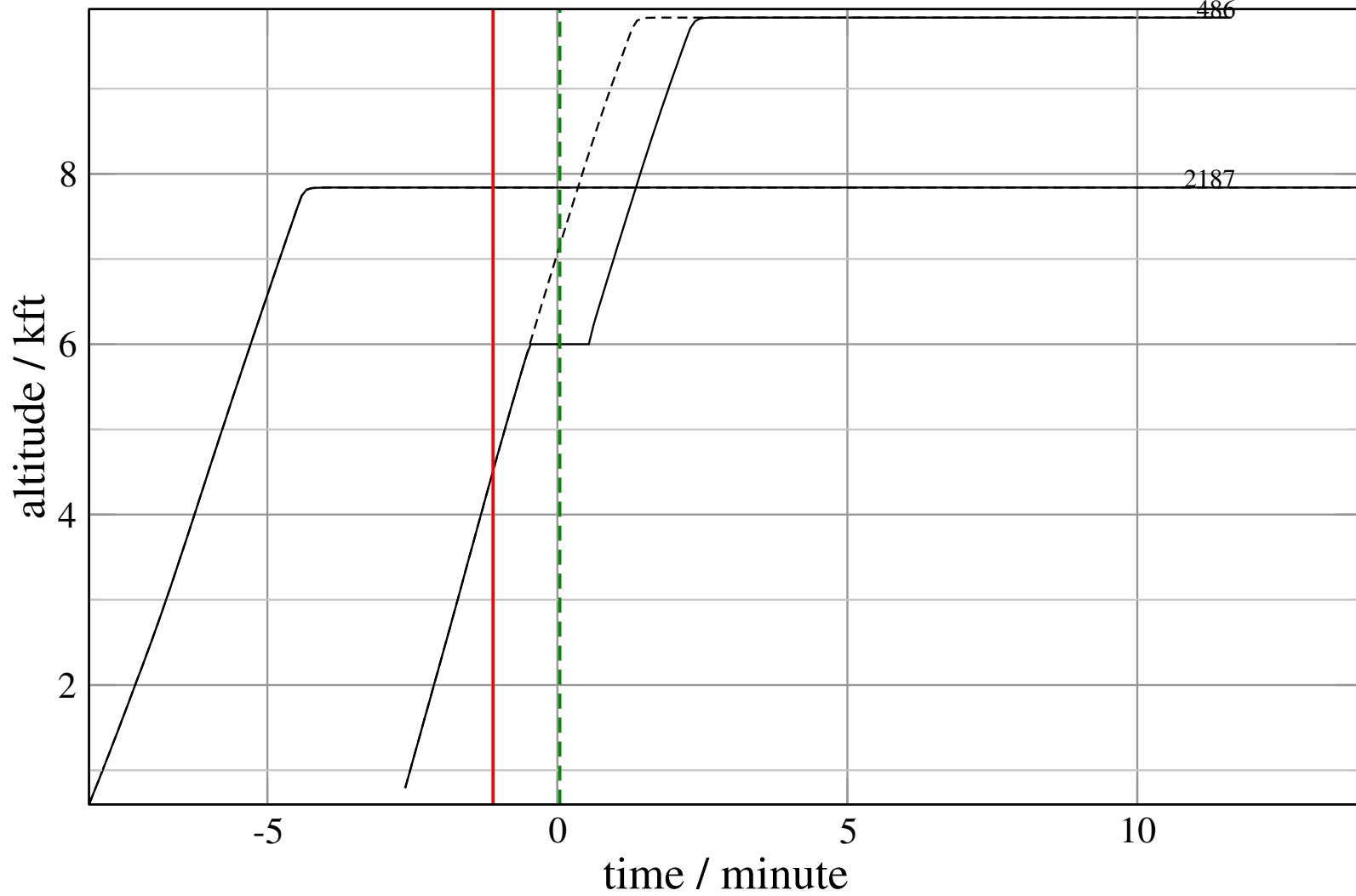
# Maneuver Planview

+ D486D-D2187F 0.556V->1.466V: D486D temp alt 6.0 kft, 1.0 Min (+0 s) 486-2187-34



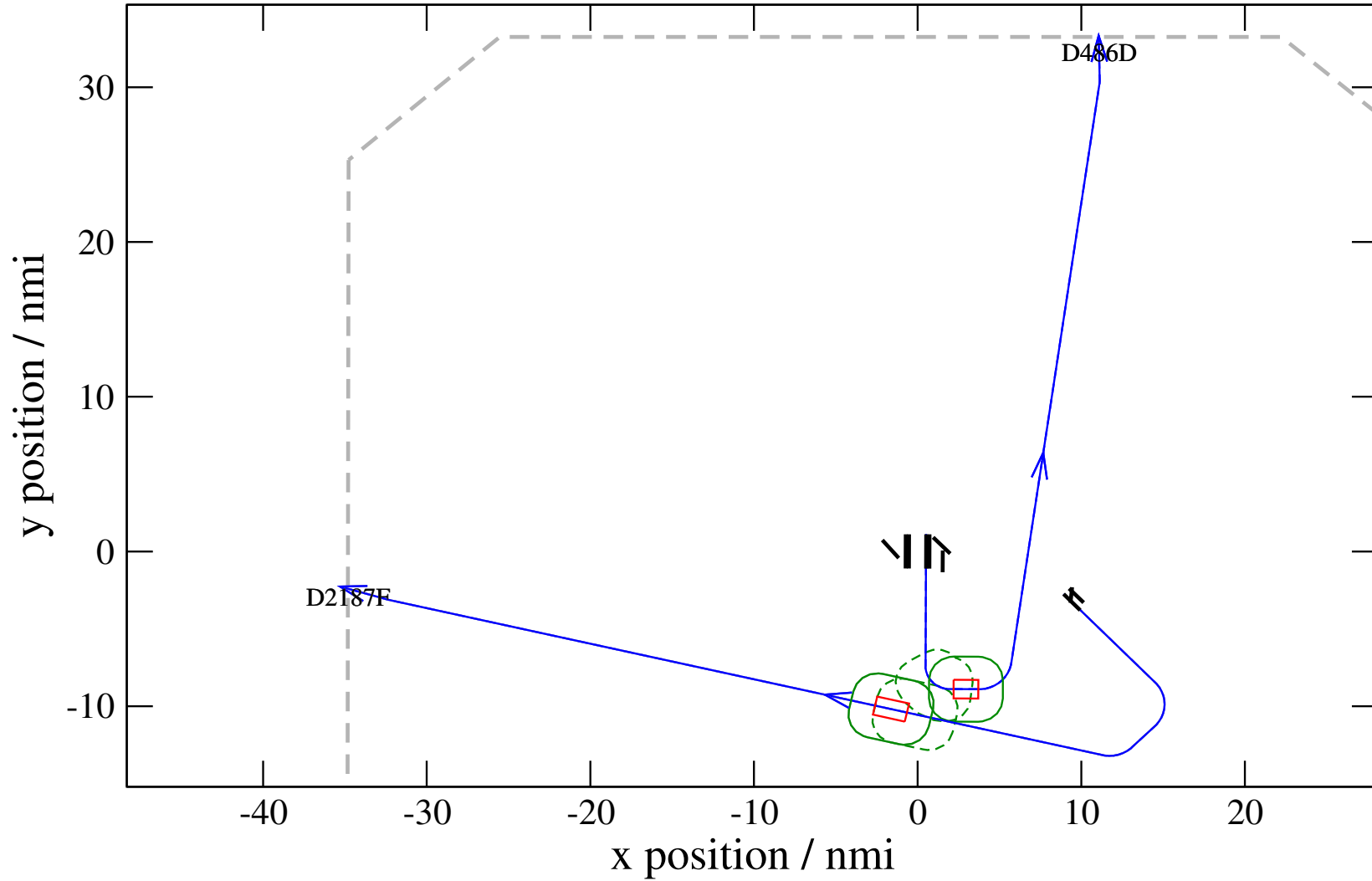
# Maneuver Altitude Profiles

+ D486D-D2187F 0.556V->1.466V: D486D temp alt 6.0 kft, 1.0 Min (+0 s) 486-2187-34



# Maneuver Planview

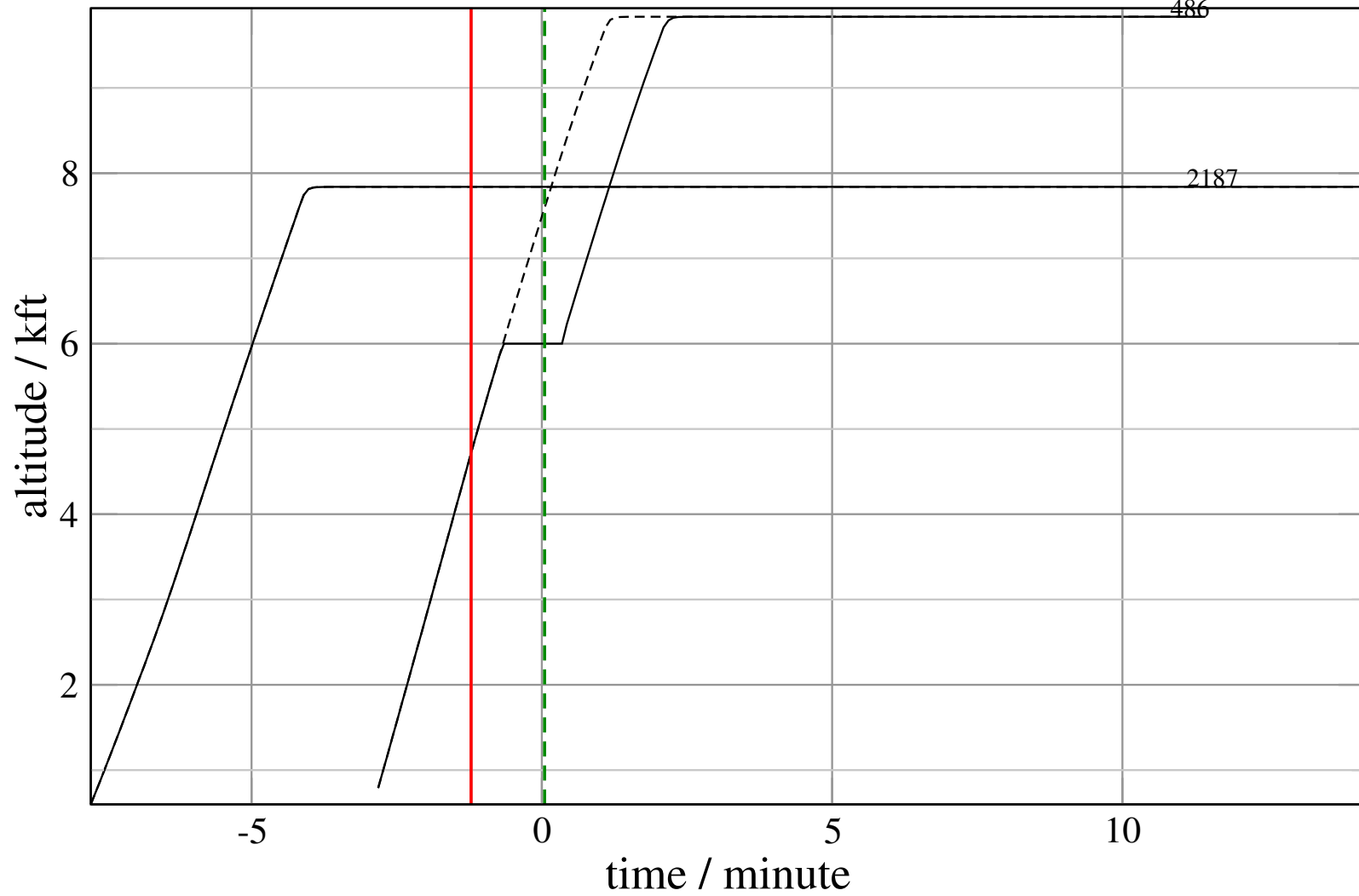
+ D486D-D2187F 0.352V->1.328V: D486D temp alt 6.0 kft, 1.0 Min (+0 s) 486-2187-35





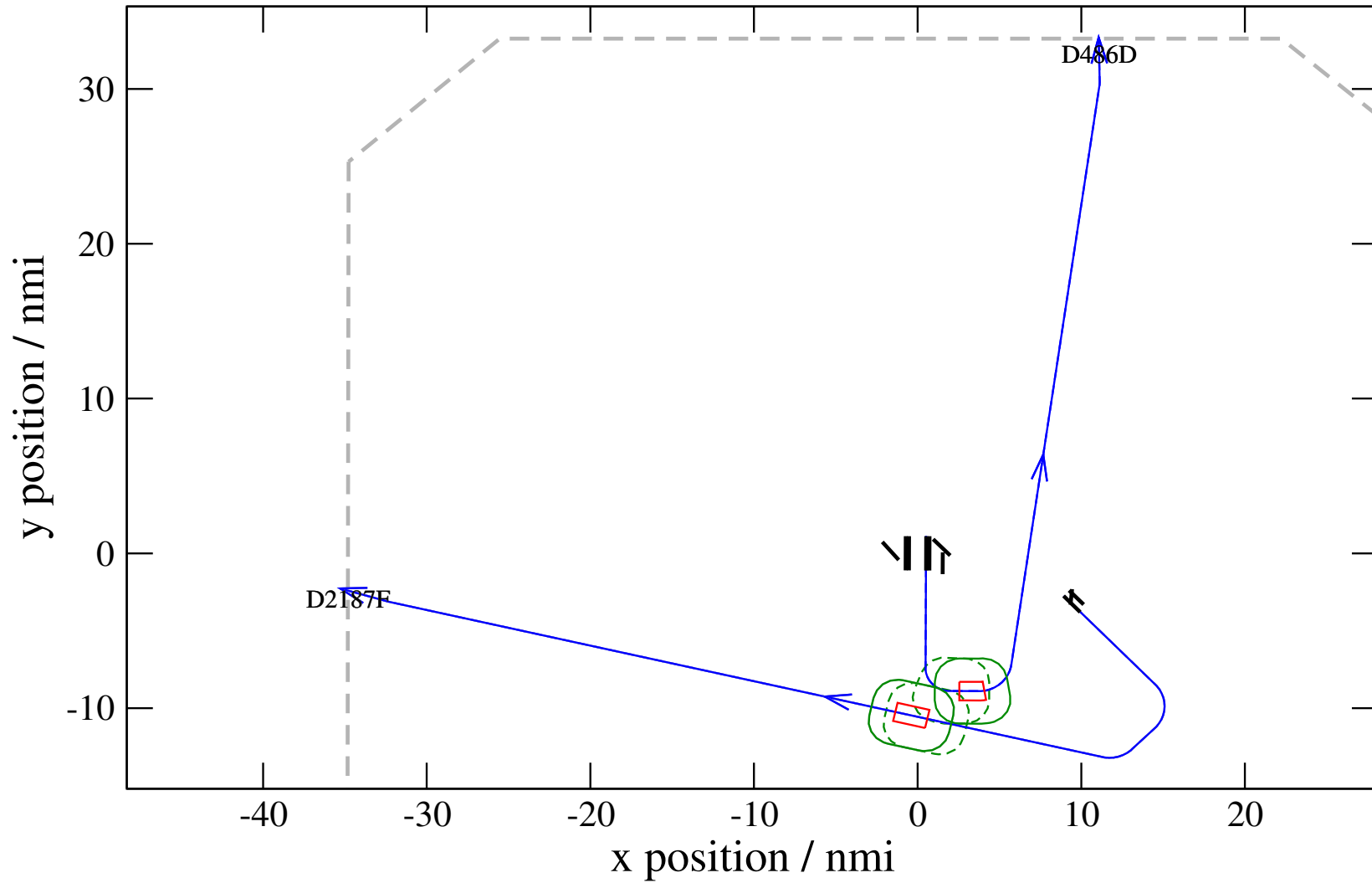
# Maneuver Altitude Profiles

+ D486D-D2187F 0.352V->1.328V: D486D temp alt 6.0 kft, 1.0 Min (+0 s) 486-2187-35



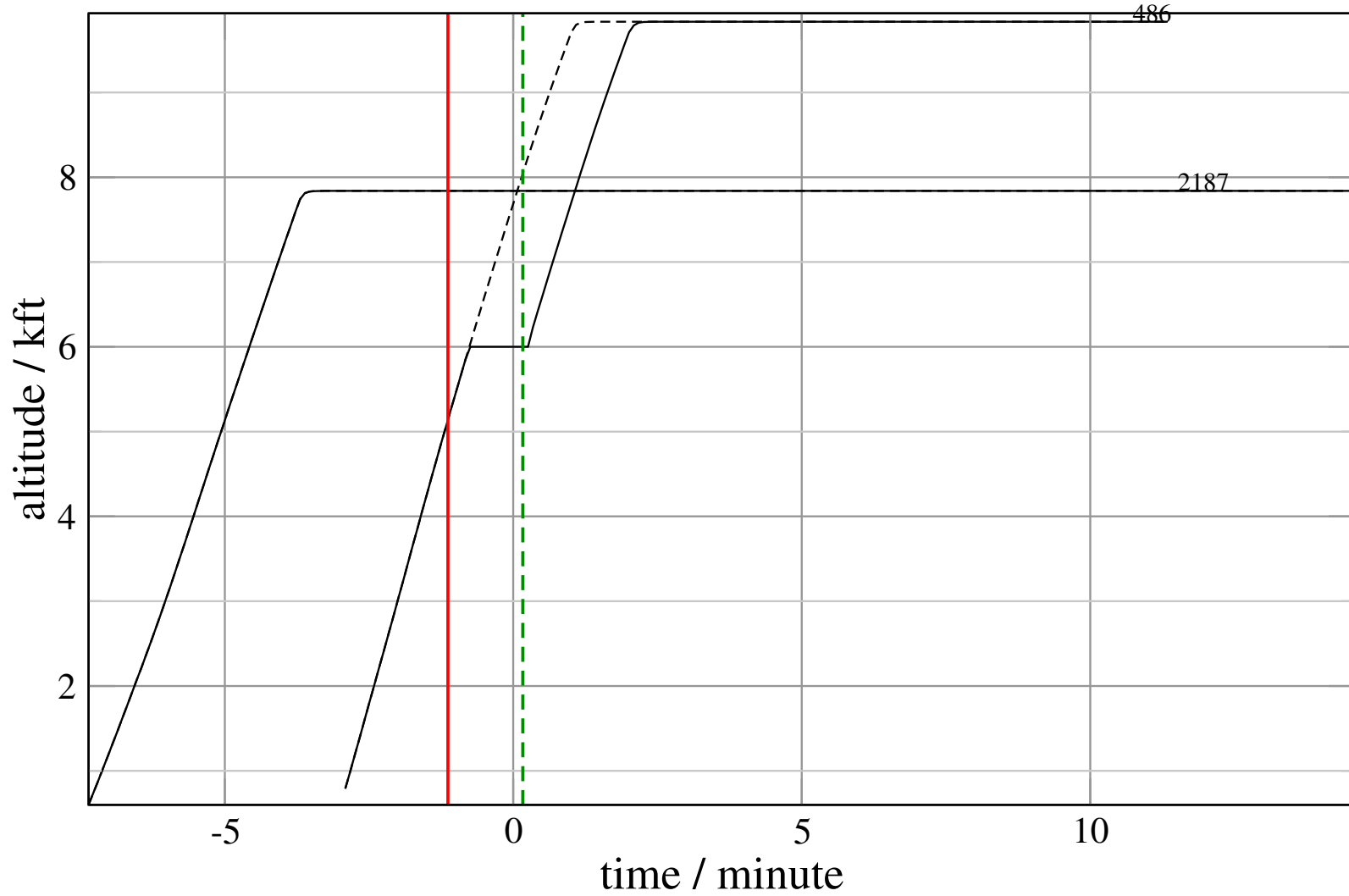
# Maneuver Planview

+ D486D-D2187F 0.288H->1.169V: D486D temp alt 6.0 kft, 1.0 Min (+0 s) 486-2187-36



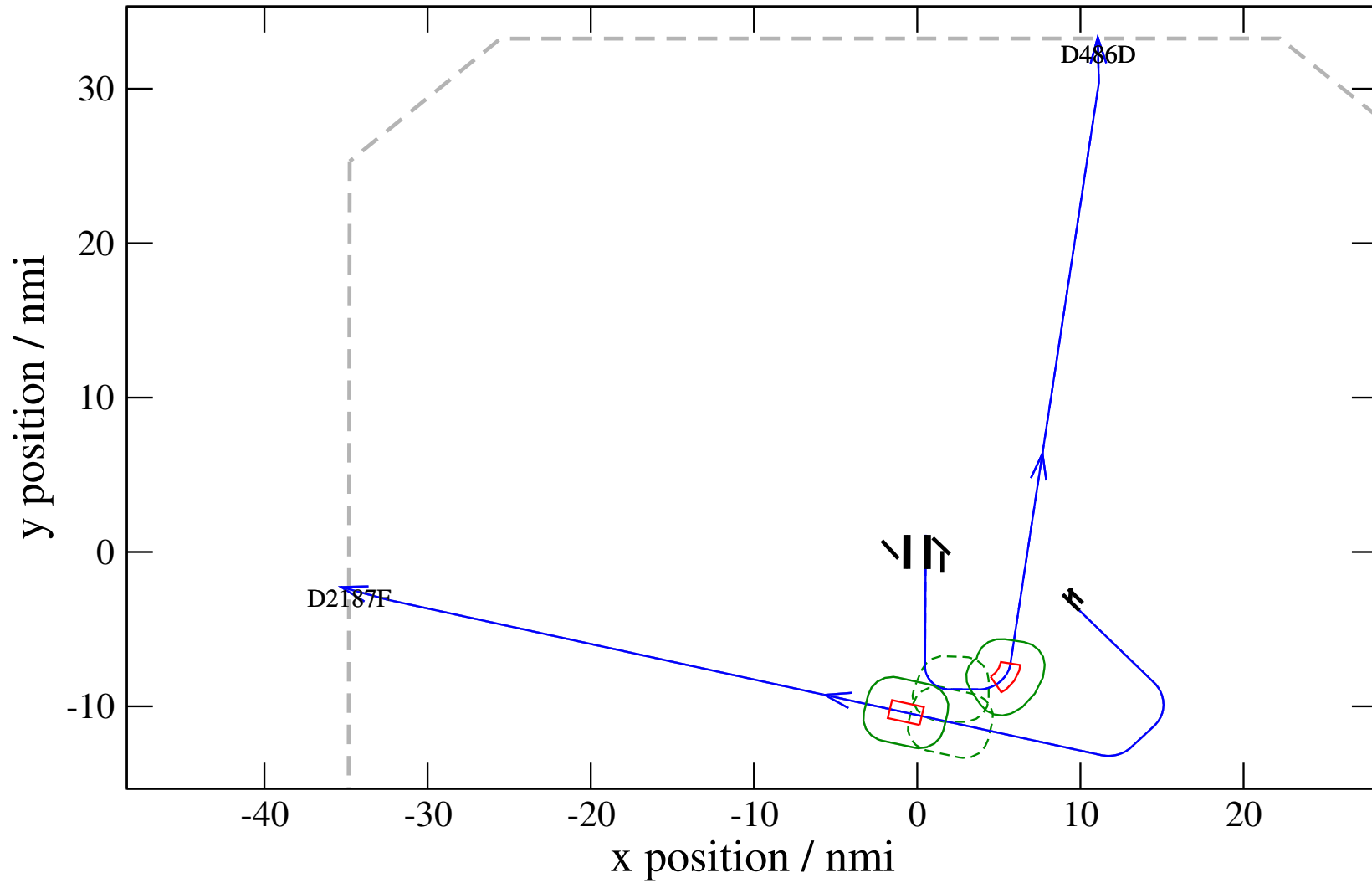
# Maneuver Altitude Profiles

+ D486D-D2187F 0.288H->1.169V: D486D temp alt 6.0 kft, 1.0 Min (+0 s) 486-2187-36



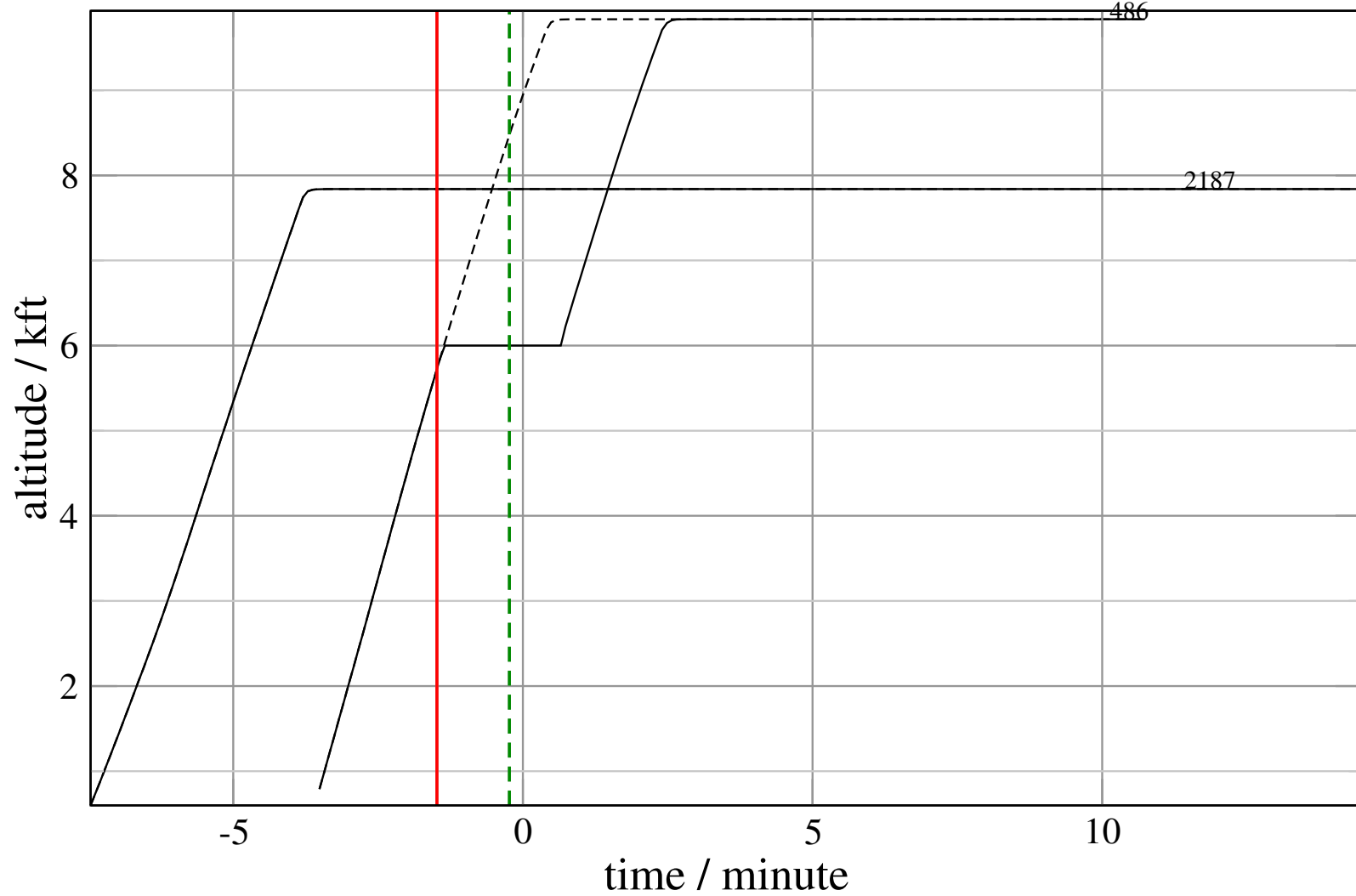
# Maneuver Planview

+ D486D-D2187F 0.288H->1.511H: D486D temp alt 6.0 kft, 2.0 Min (+0 s) 486-2187-37



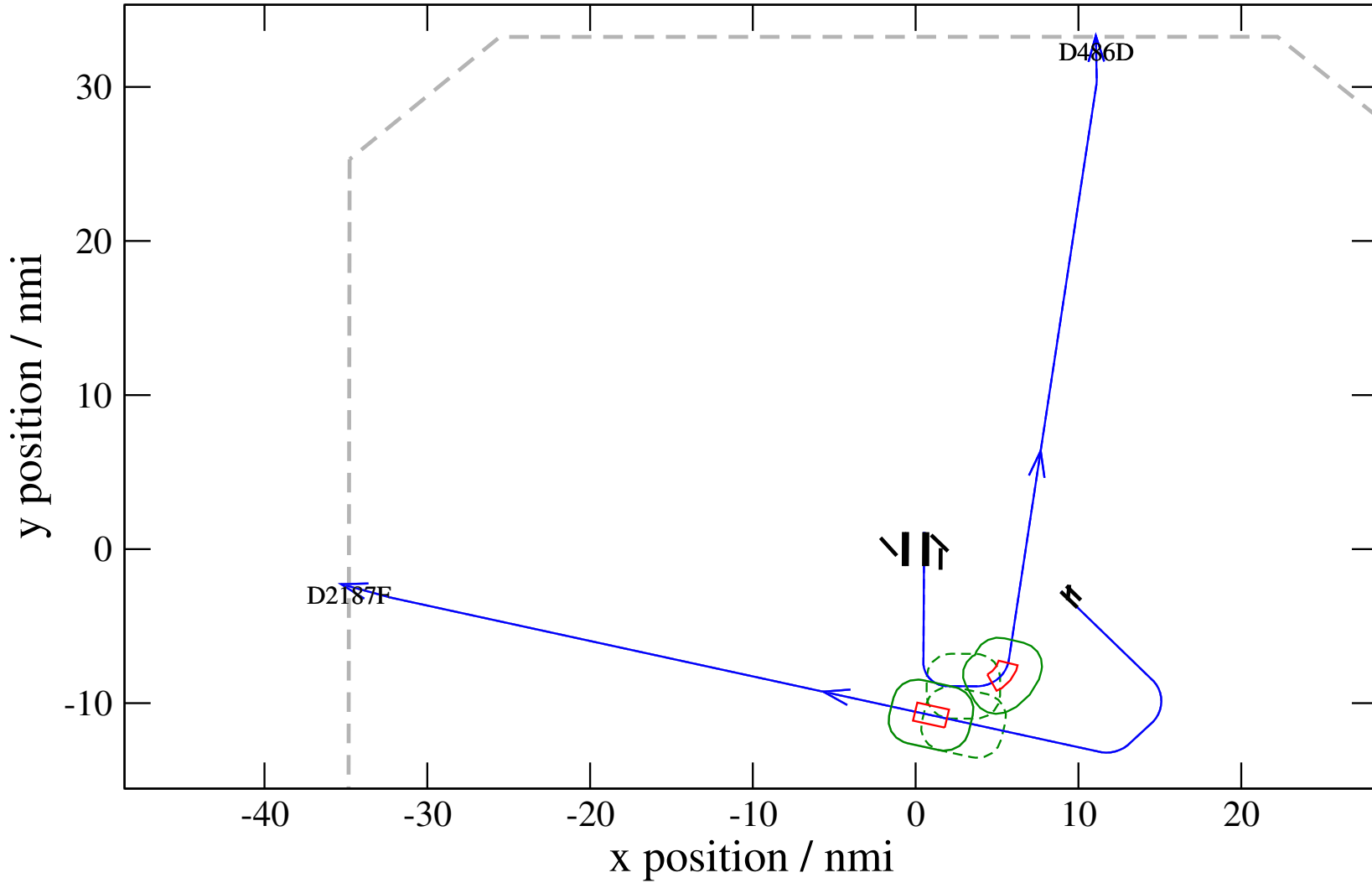
# Maneuver Altitude Profiles

+ D486D-D2187F 0.288H->1.511H: D486D temp alt 6.0 kft, 2.0 Min (+0 s) 486-2187-37



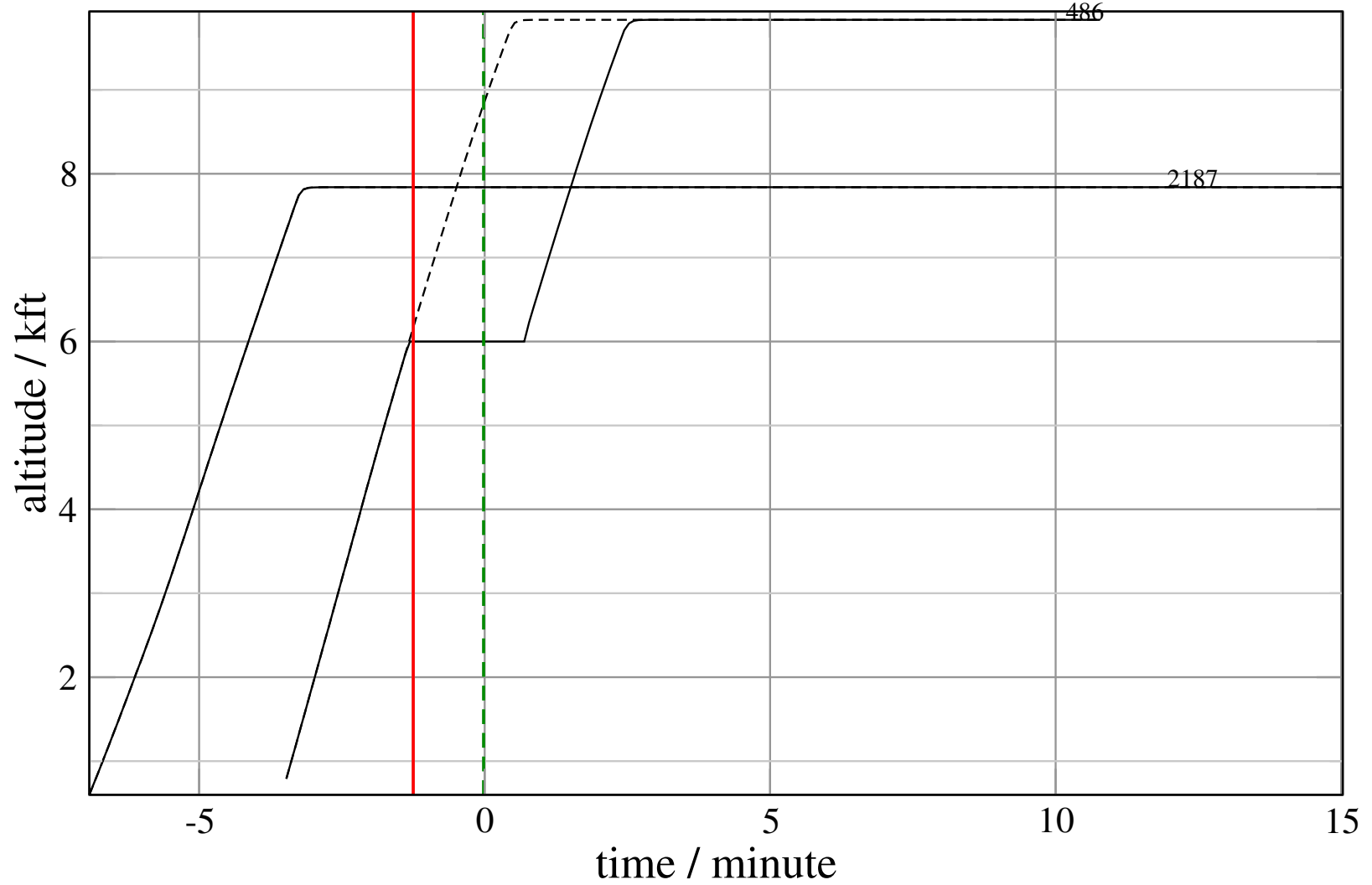
# Maneuver Planview

+ D486D-D2187F 0.311H->1.471V: D486D temp alt 6.0 kft, 2.0 Min (+0 s) 486-2187-38



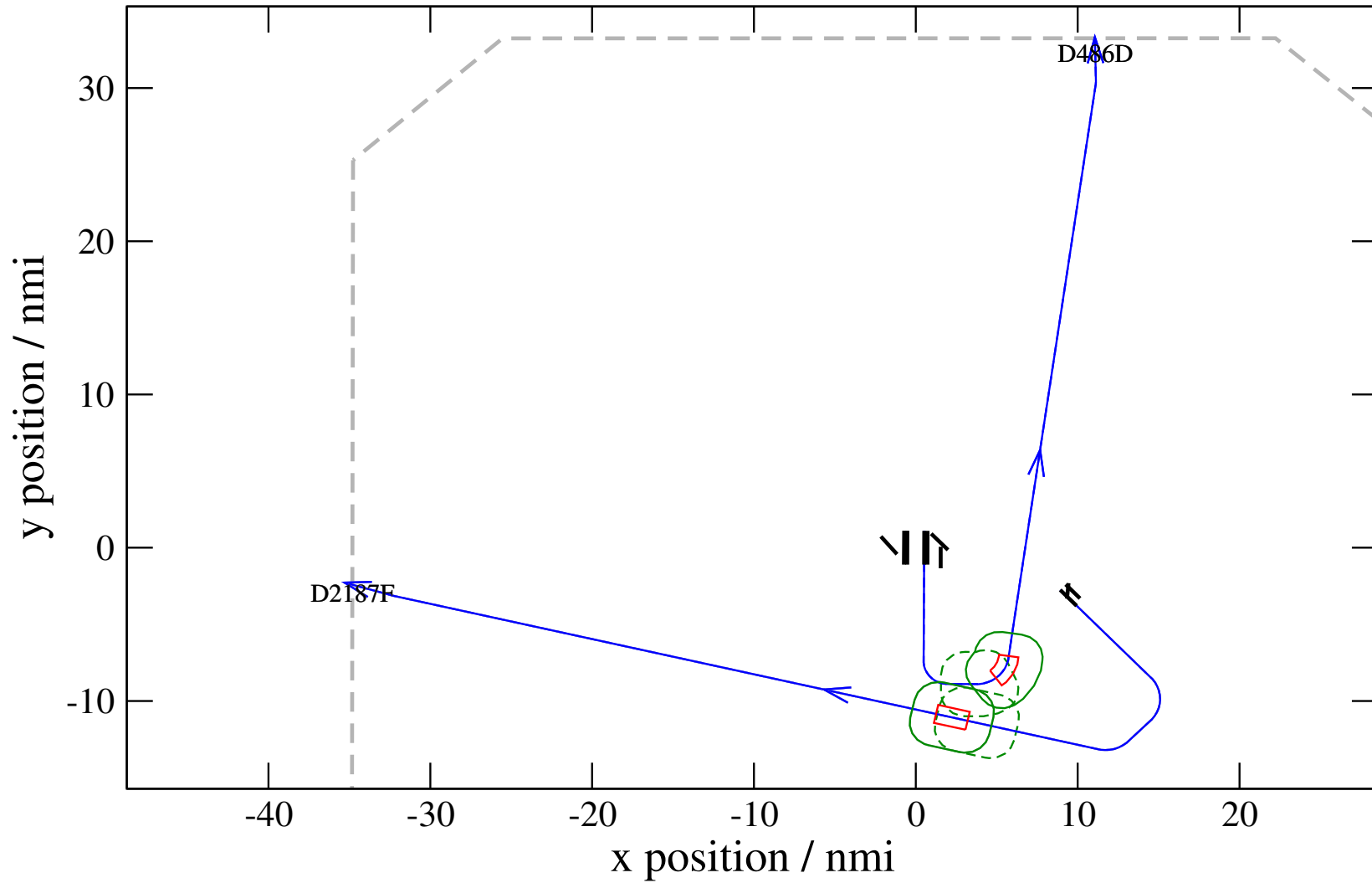
# Maneuver Altitude Profiles

+ D486D-D2187F 0.311H->1.471V: D486D temp alt 6.0 kft, 2.0 Min (+0 s) 486-2187-38



# Maneuver Planview

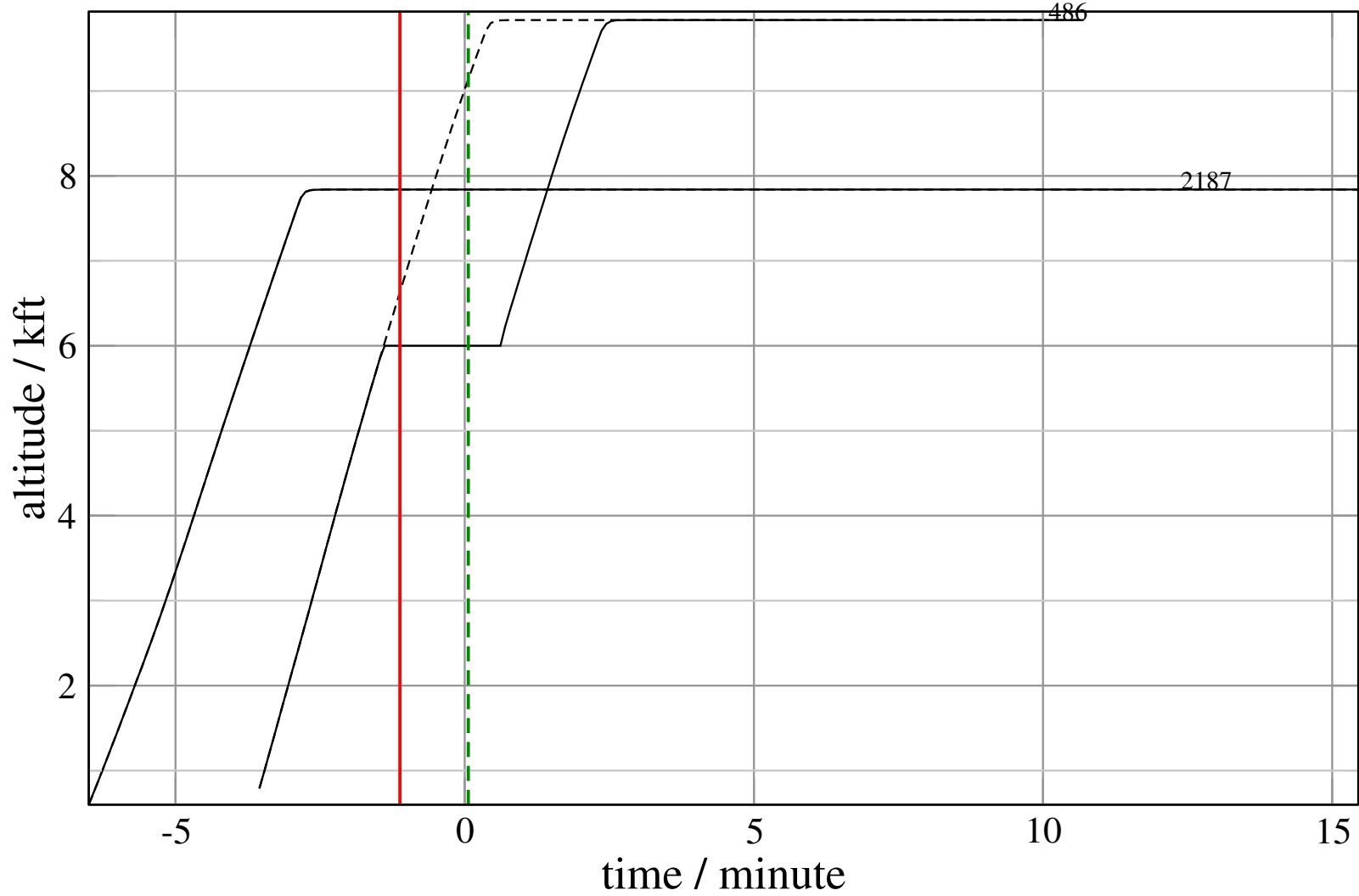
+ D486D-D2187F 0.375H->1.385V: D486D temp alt 6.0 kft, 2.0 Min (+0 s) 486-2187-39





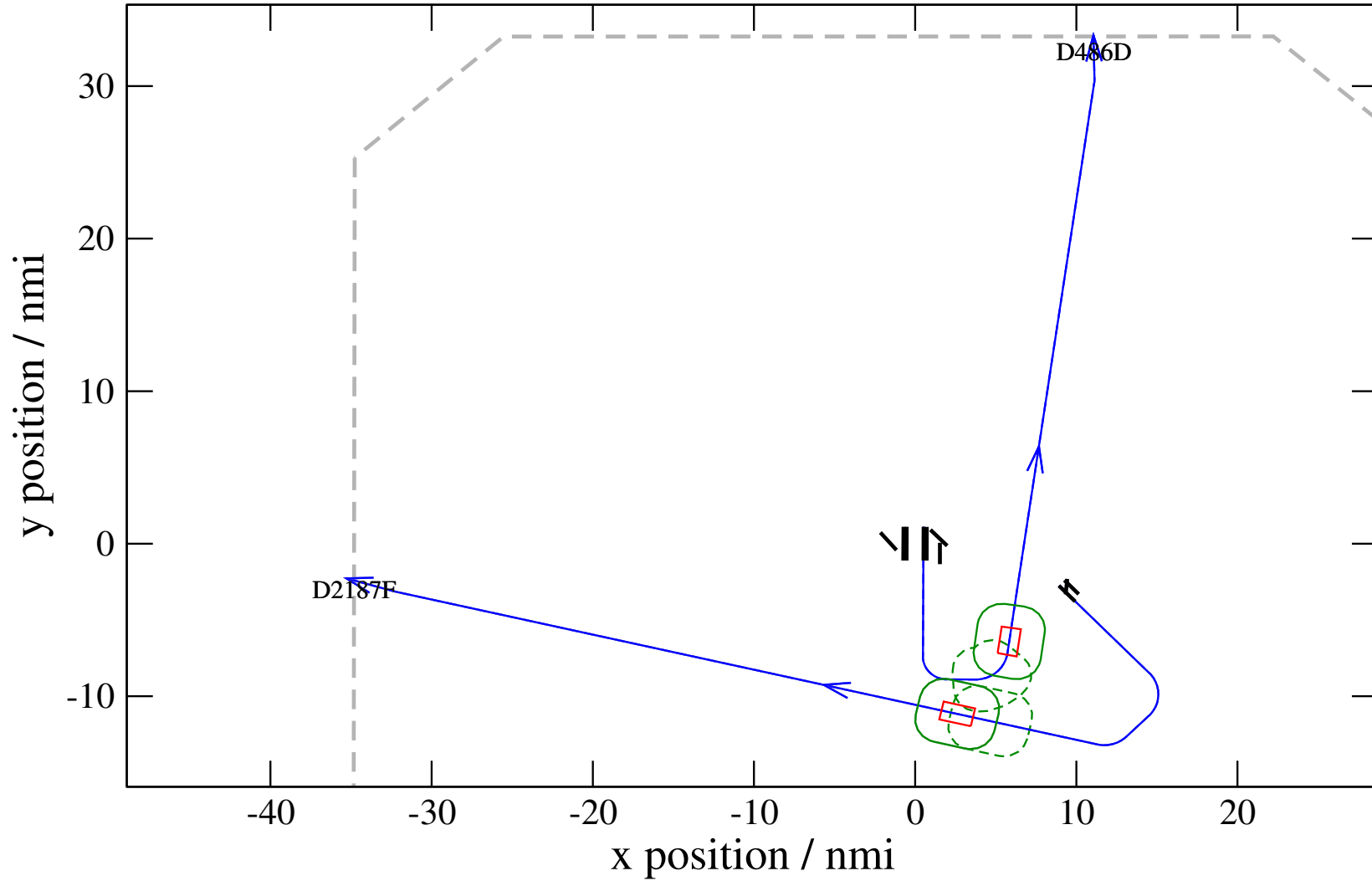
# Maneuver Altitude Profiles

+ D486D-D2187F 0.375H->1.385V: D486D temp alt 6.0 kft, 2.0 Min (+0 s) 486-2187-39



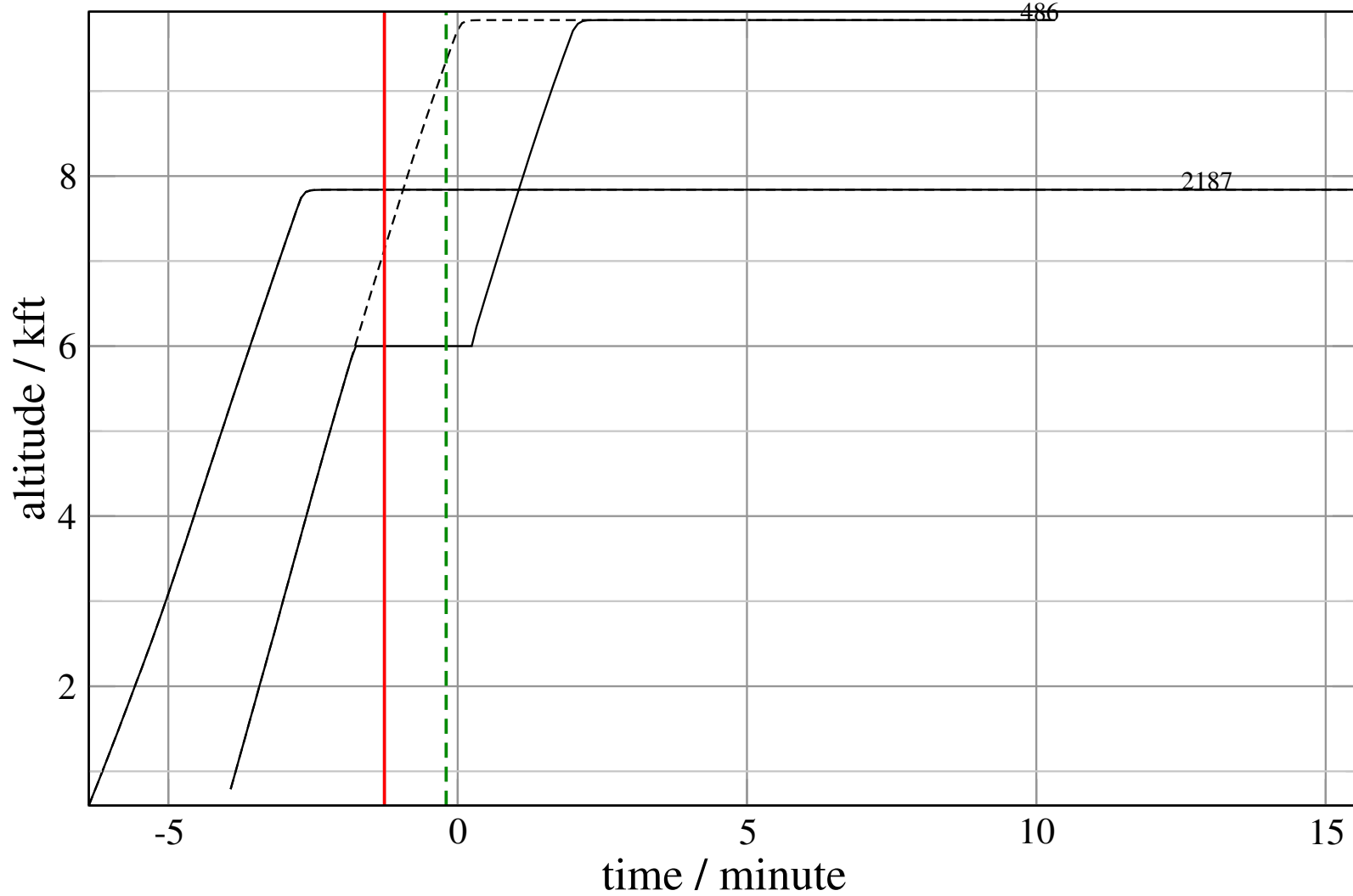
# Maneuver Planview

+ D486D-D2187F 0.441H->1.375V: D486D temp alt 6.0 kft, 2.0 Min (+0 s) 486-2187-40



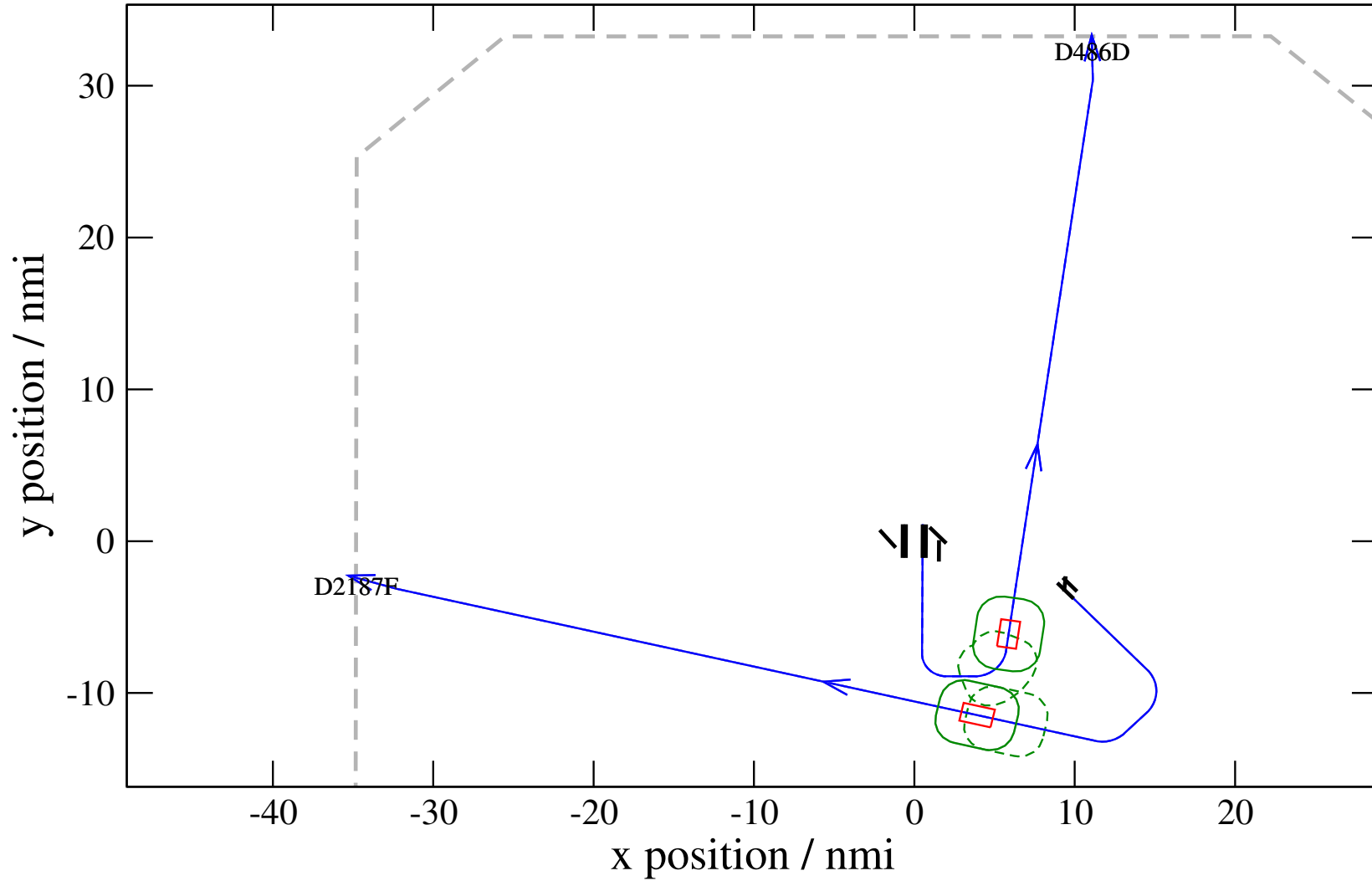
# Maneuver Altitude Profiles

+ D486D-D2187F 0.441H->1.375V: D486D temp alt 6.0 kft, 2.0 Min (+0 s) 486-2187-40



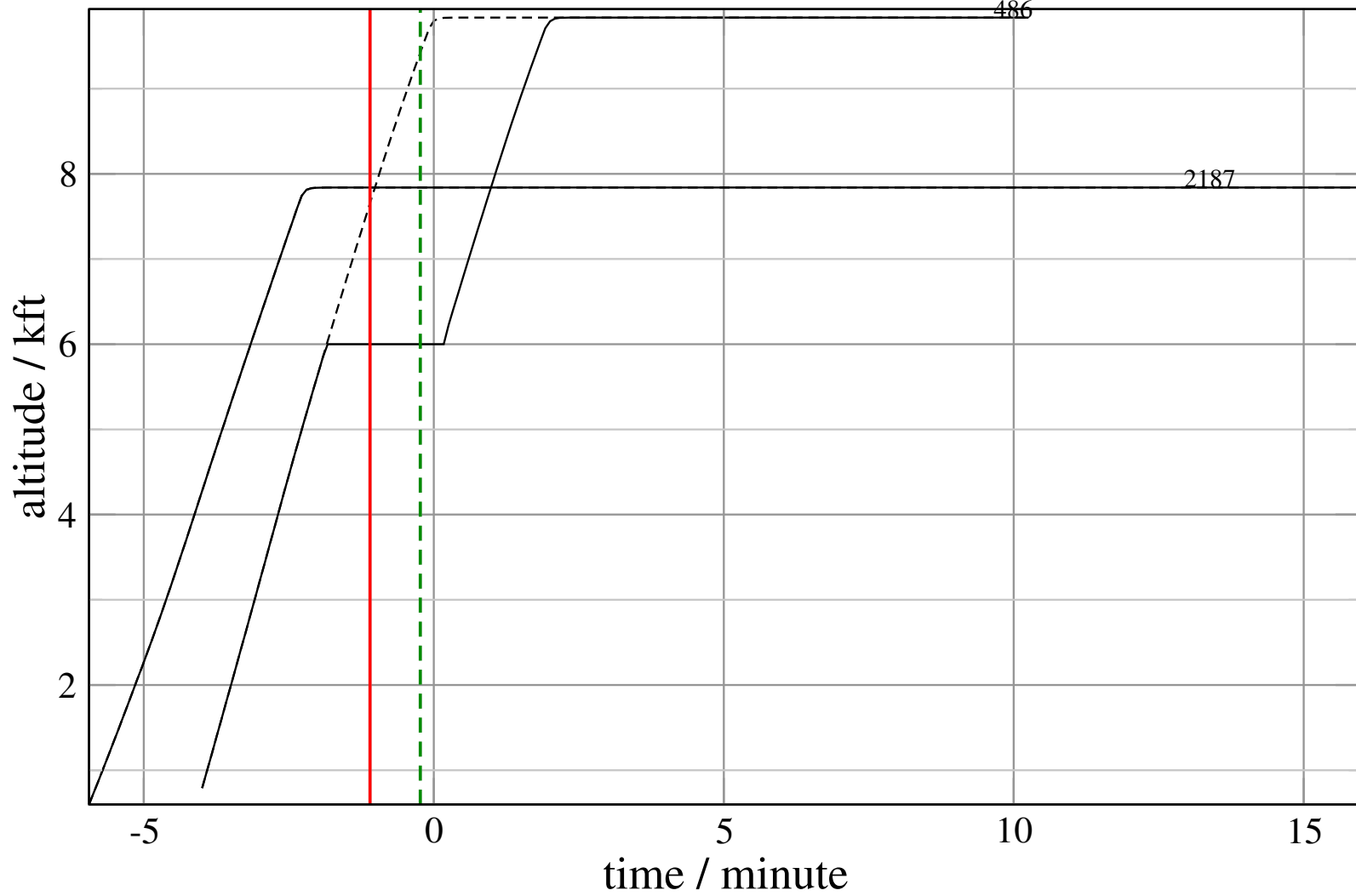
# Maneuver Planview

+ D486D-D2187F 0.579H->1.369H: D486D temp alt 6.0 kft, 2.0 Min (+0 s) 486-2187-41



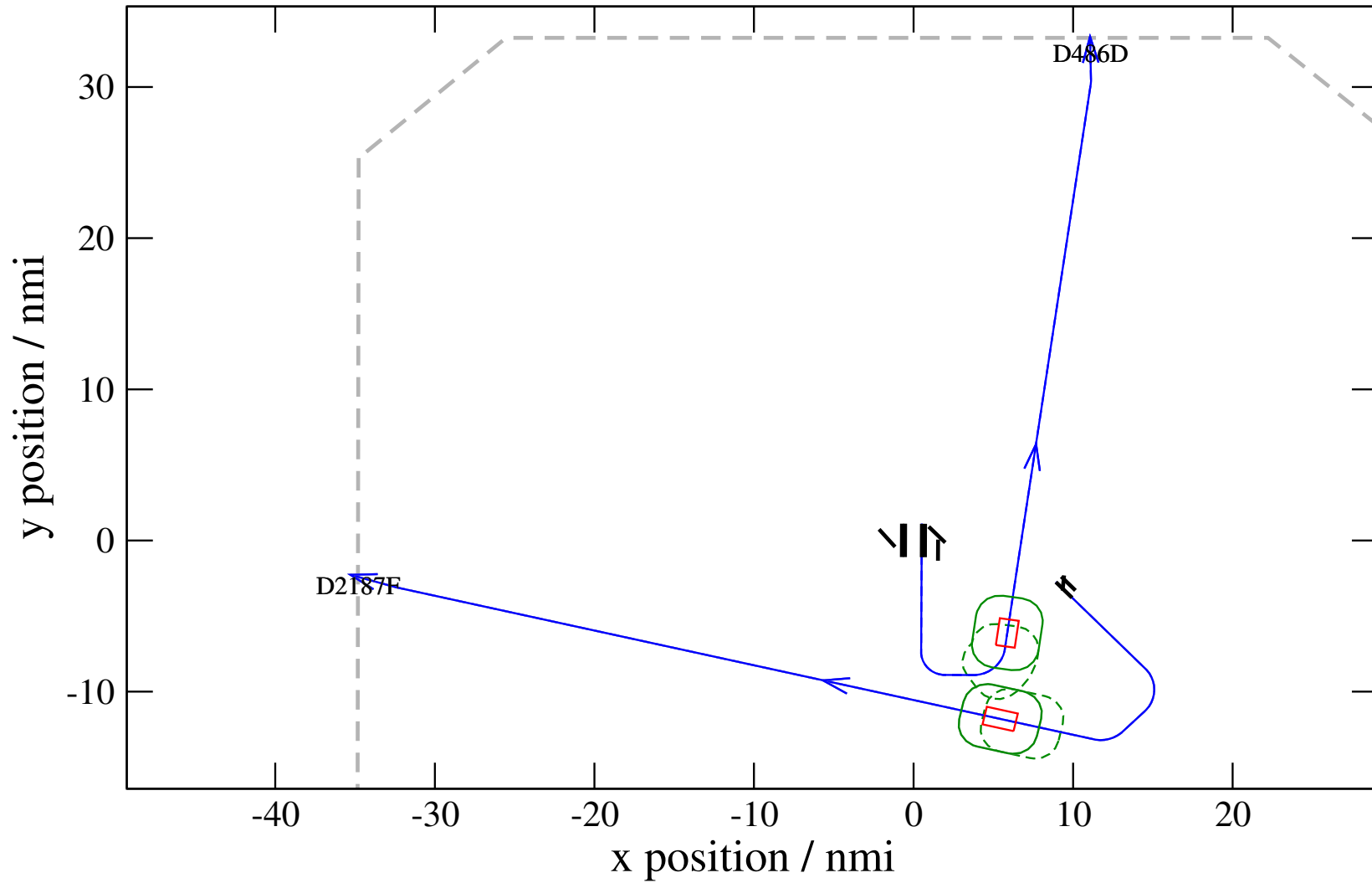
# Maneuver Altitude Profiles

+ D486D-D2187F 0.579H->1.369H: D486D temp alt 6.0 kft, 2.0 Min (+0 s) 486-2187-41



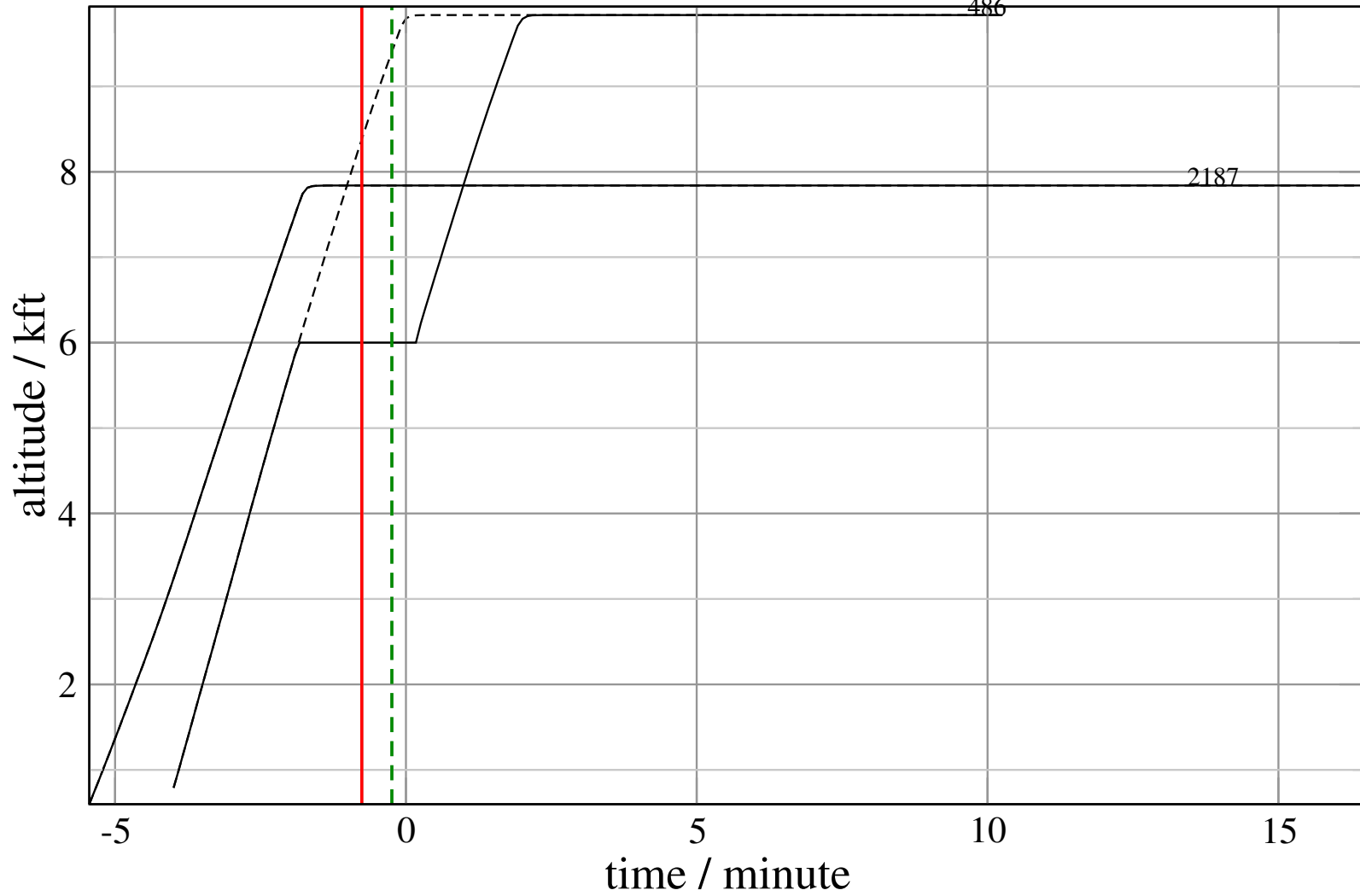
# Maneuver Planview

+ D486D-D2187F 0.805H->1.372H: D486D temp alt 6.0 kft, 2.0 Min (+0 s) 486-2187-42



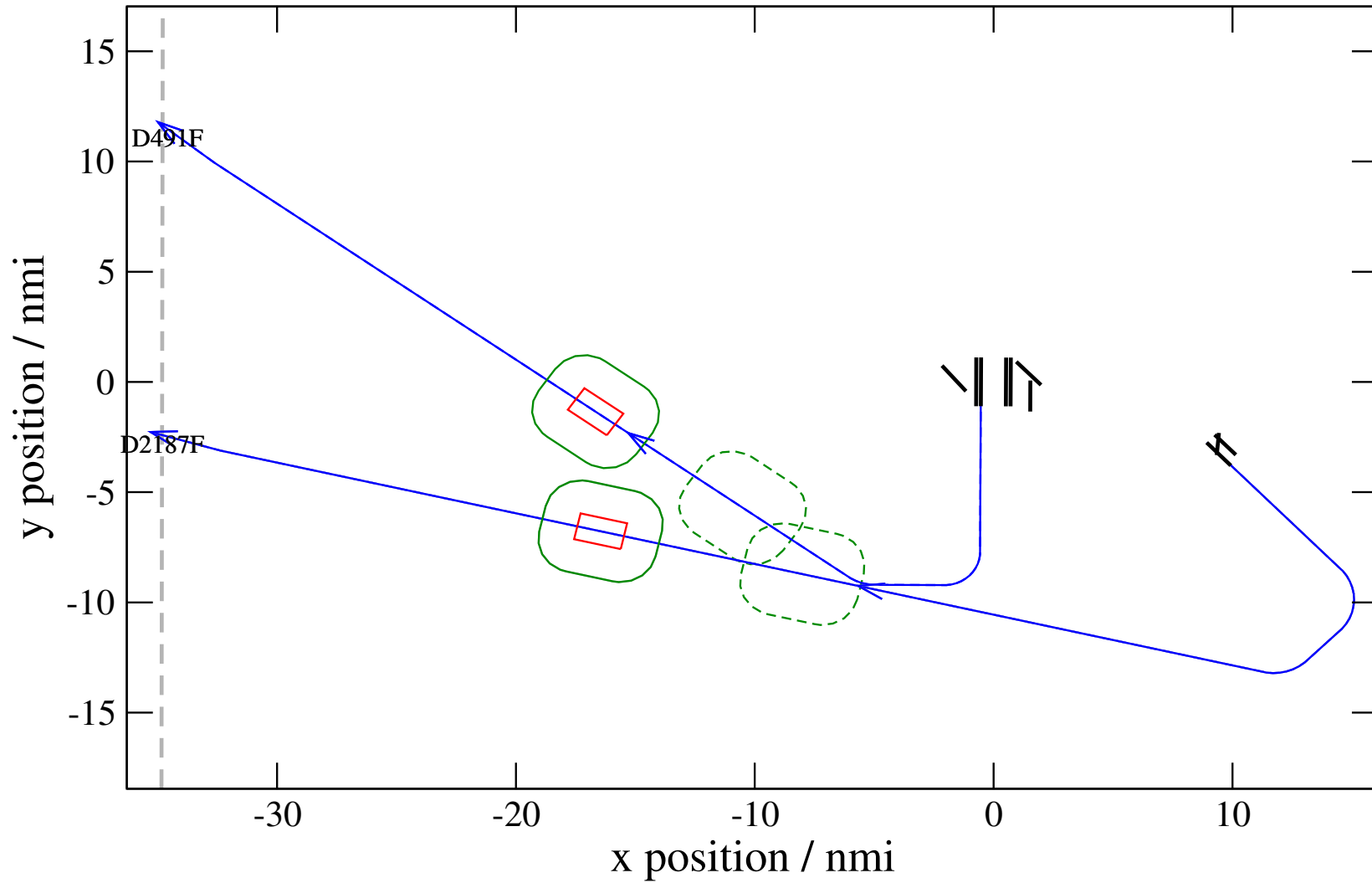
# Maneuver Altitude Profiles

+ D486D-D2187F 0.805H->1.372H: D486D temp alt 6.0 kft, 2.0 Min (+0 s) 486-2187-42



# Maneuver Planview

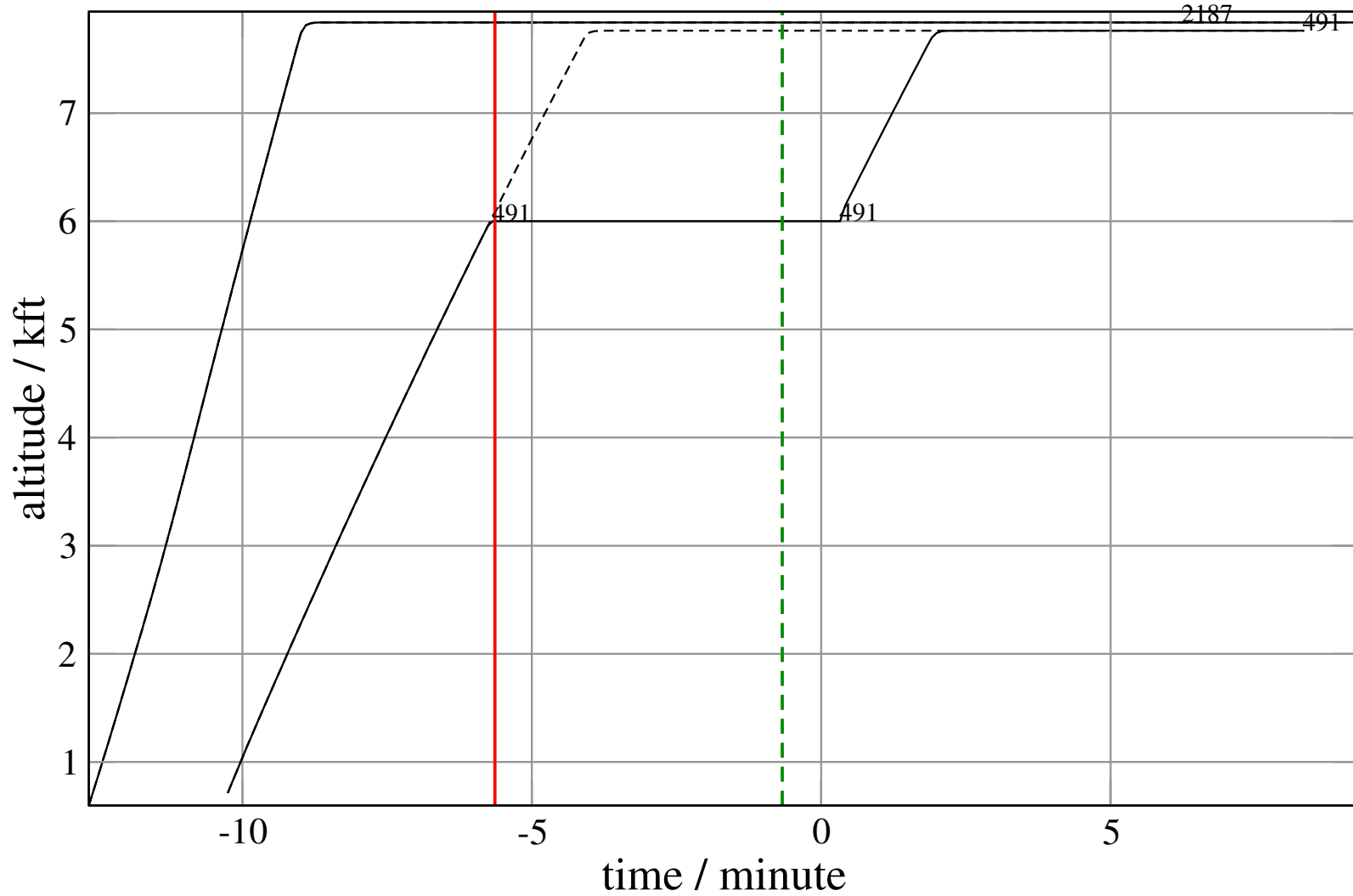
+ D491F-D2187F 0.548H->1.266H: D491F temp alt 6.0 kft, 6.0 Min (+0 s) 2187-491-43





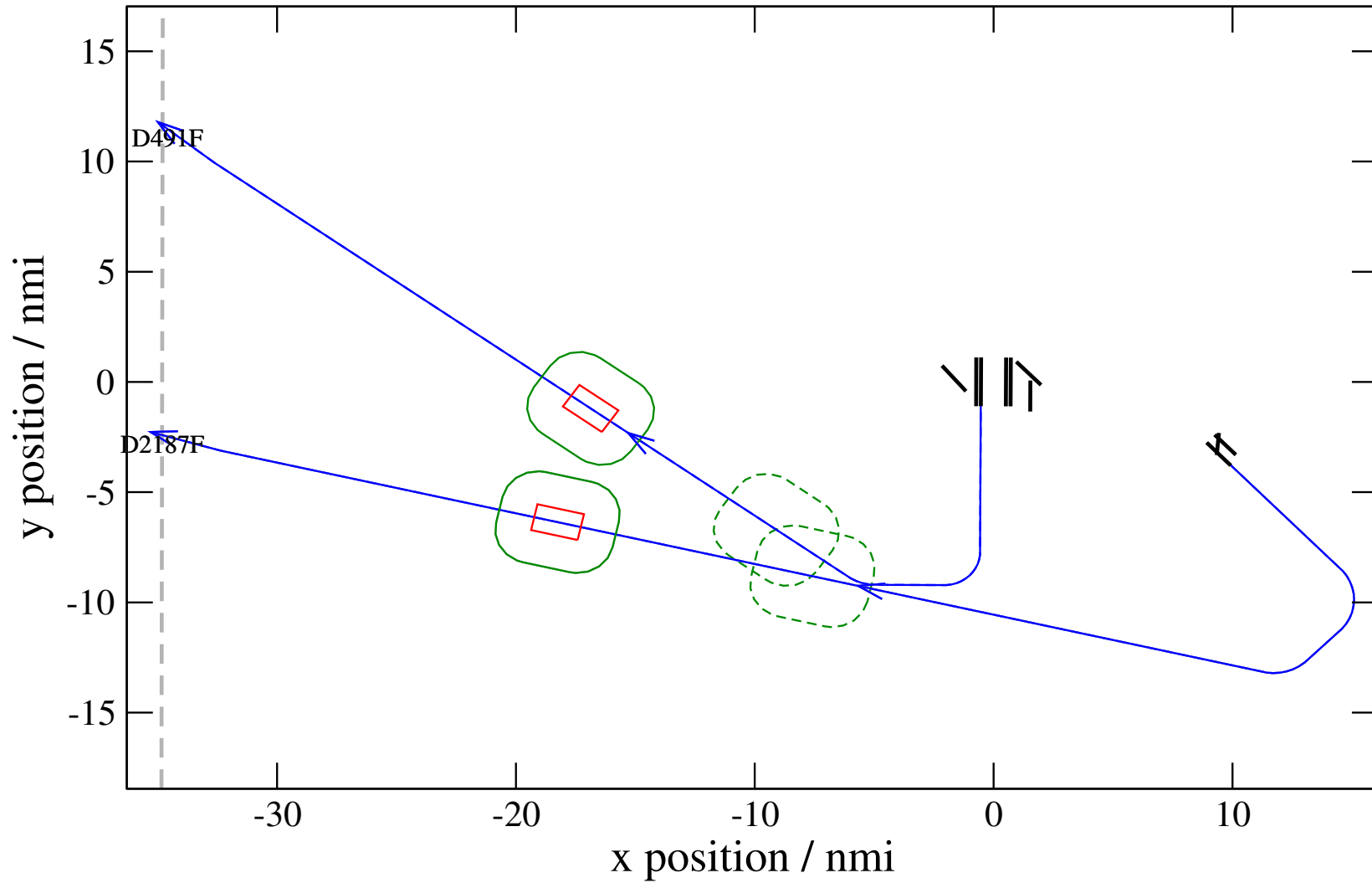
# Maneuver Altitude Profiles

+ D491F-D2187F 0.548H->1.266H: D491F temp alt 6.0 kft, 6.0 Min (+0 s) 2187-491-43



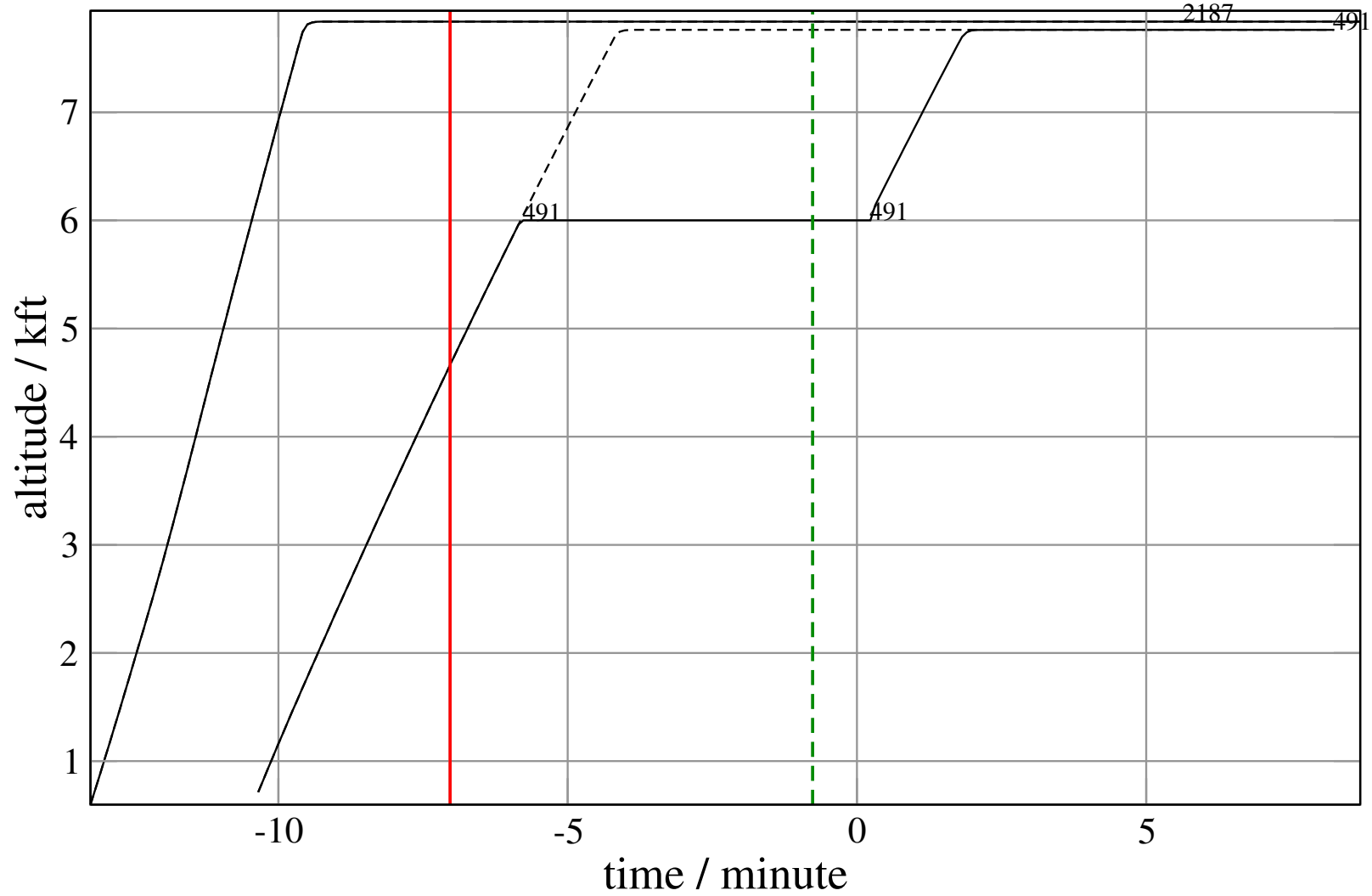
# Maneuver Planview

+ D491F-D2187F 0.115H->1.267H: D491F temp alt 6.0 kft, 6.0 Min (+0 s) 2187-491-44



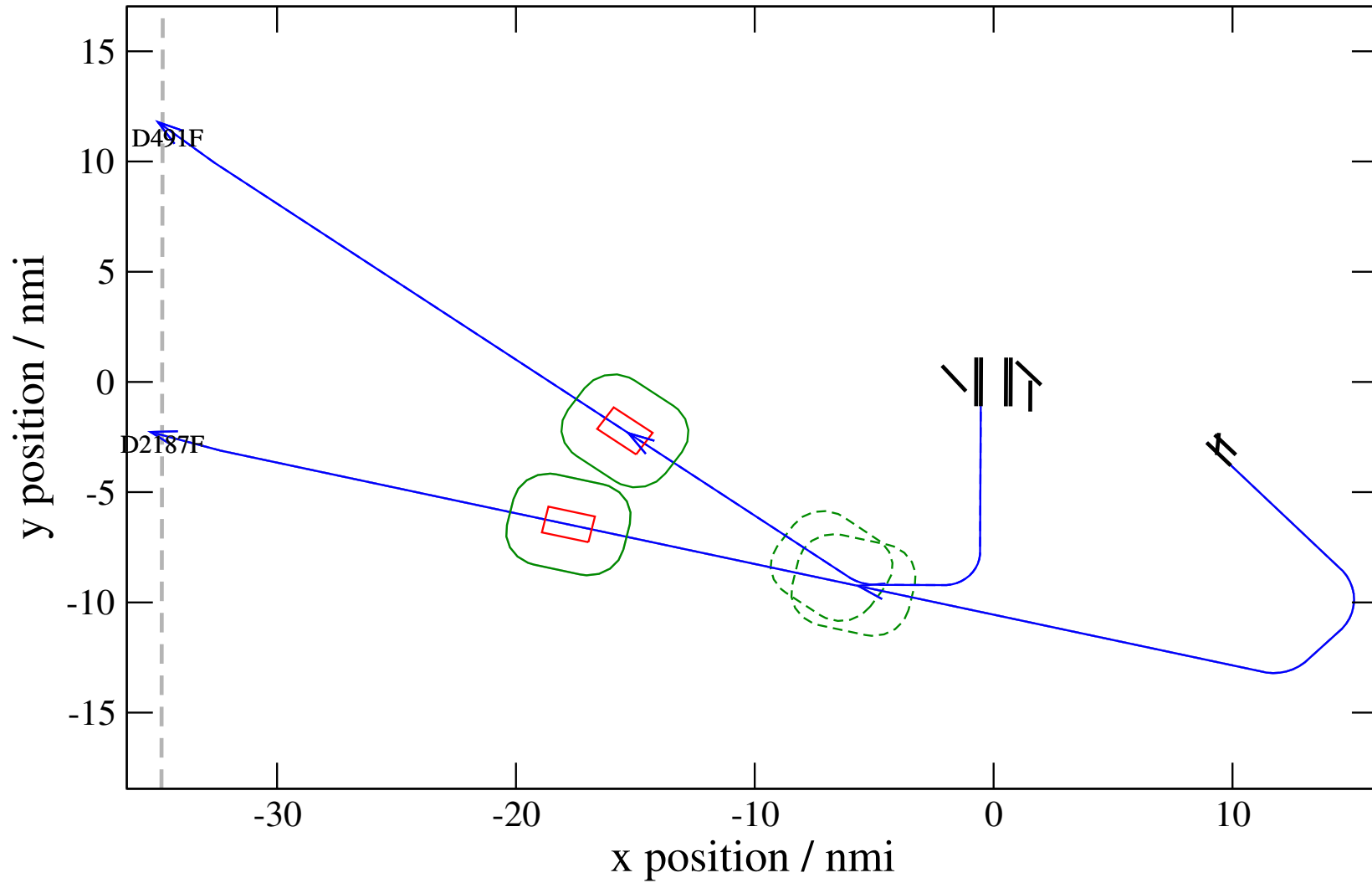
# Maneuver Altitude Profiles

+ D491F-D2187F 0.115H->1.267H: D491F temp alt 6.0 kft, 6.0 Min (+0 s) 2187-491-44



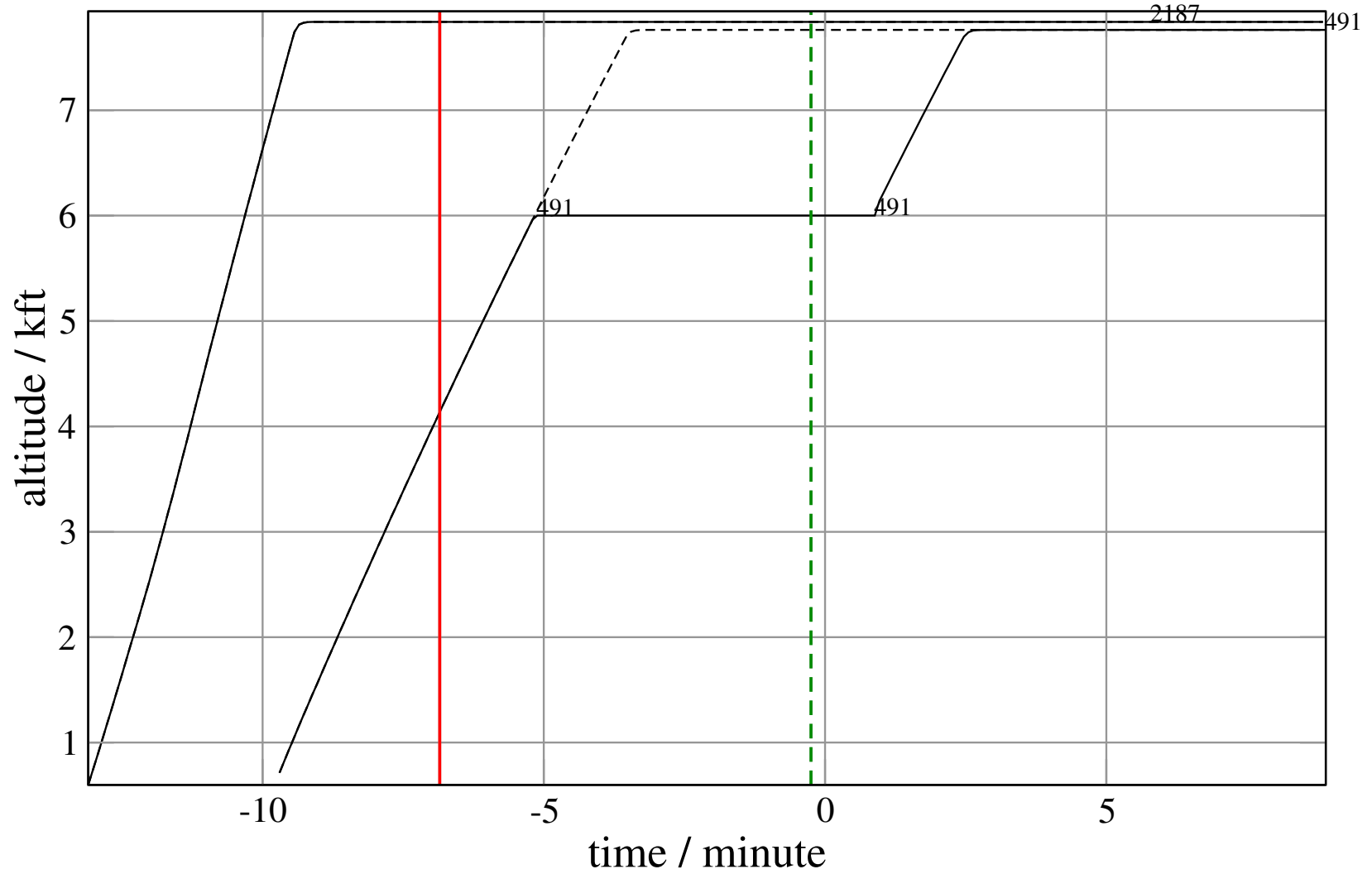
# Maneuver Planview

+ D491F-D2187F 0.076V->1.267V: D491F temp alt 6.0 kft, 6.0 Min (+0 s) 2187-491-45



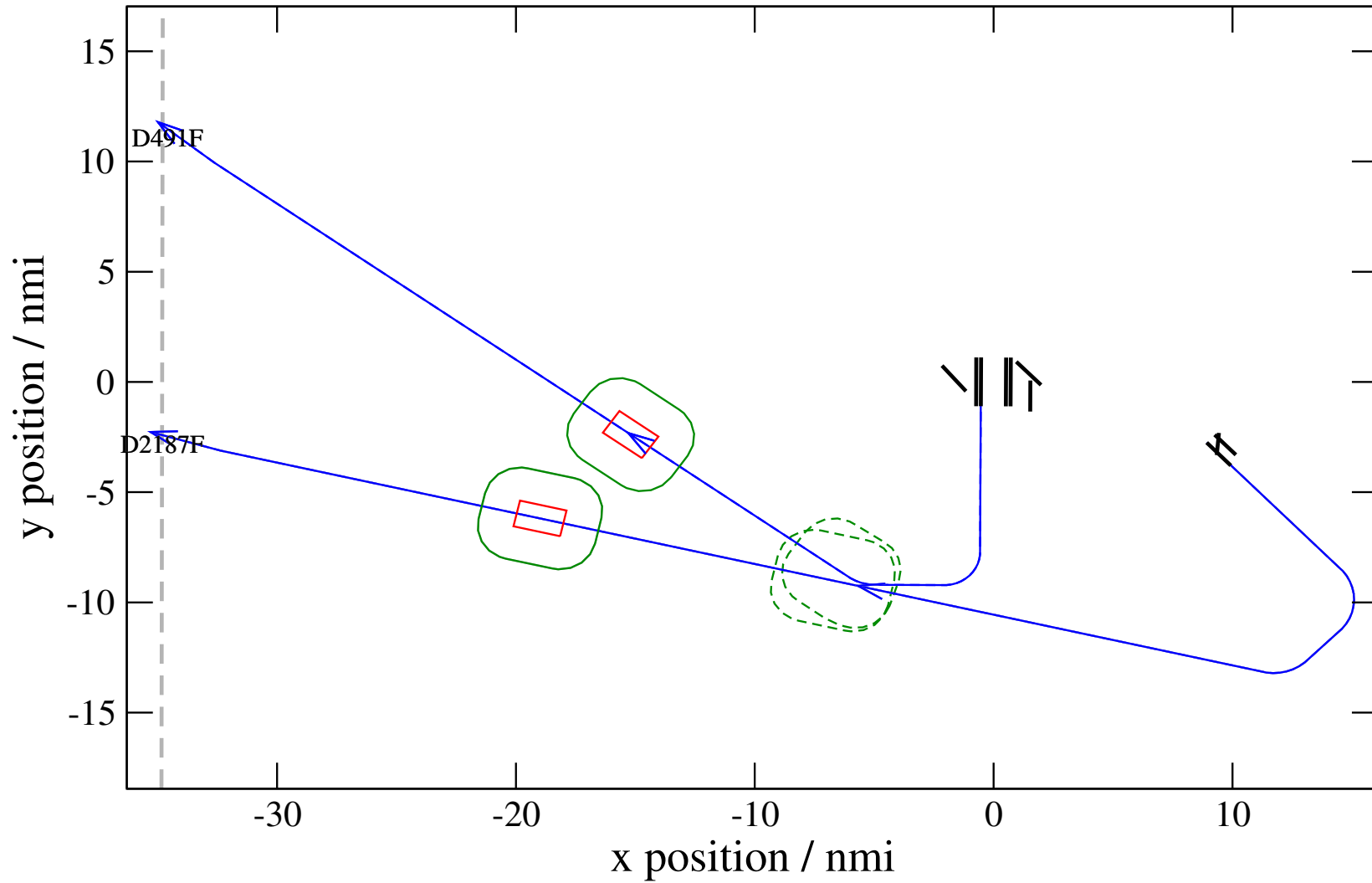
# Maneuver Altitude Profiles

+ D491F-D2187F 0.076V->1.267V: D491F temp alt 6.0 kft, 6.0 Min (+0 s) 2187-491-45



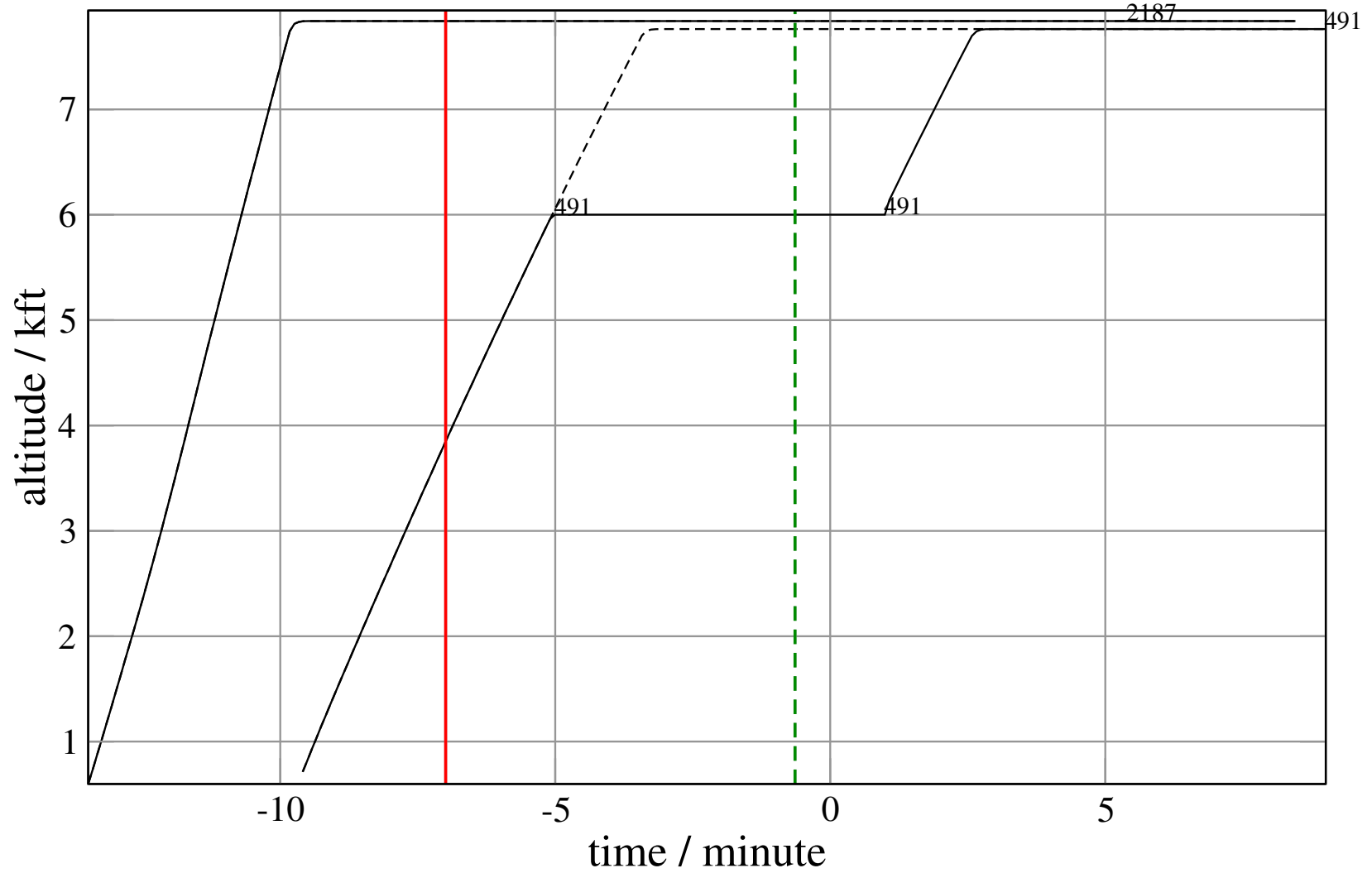
# Maneuver Planview

+ D491F-D2187F 0.076V->1.281H: D491F temp alt 6.0 kft, 6.0 Min (+0 s) 2187-491-46



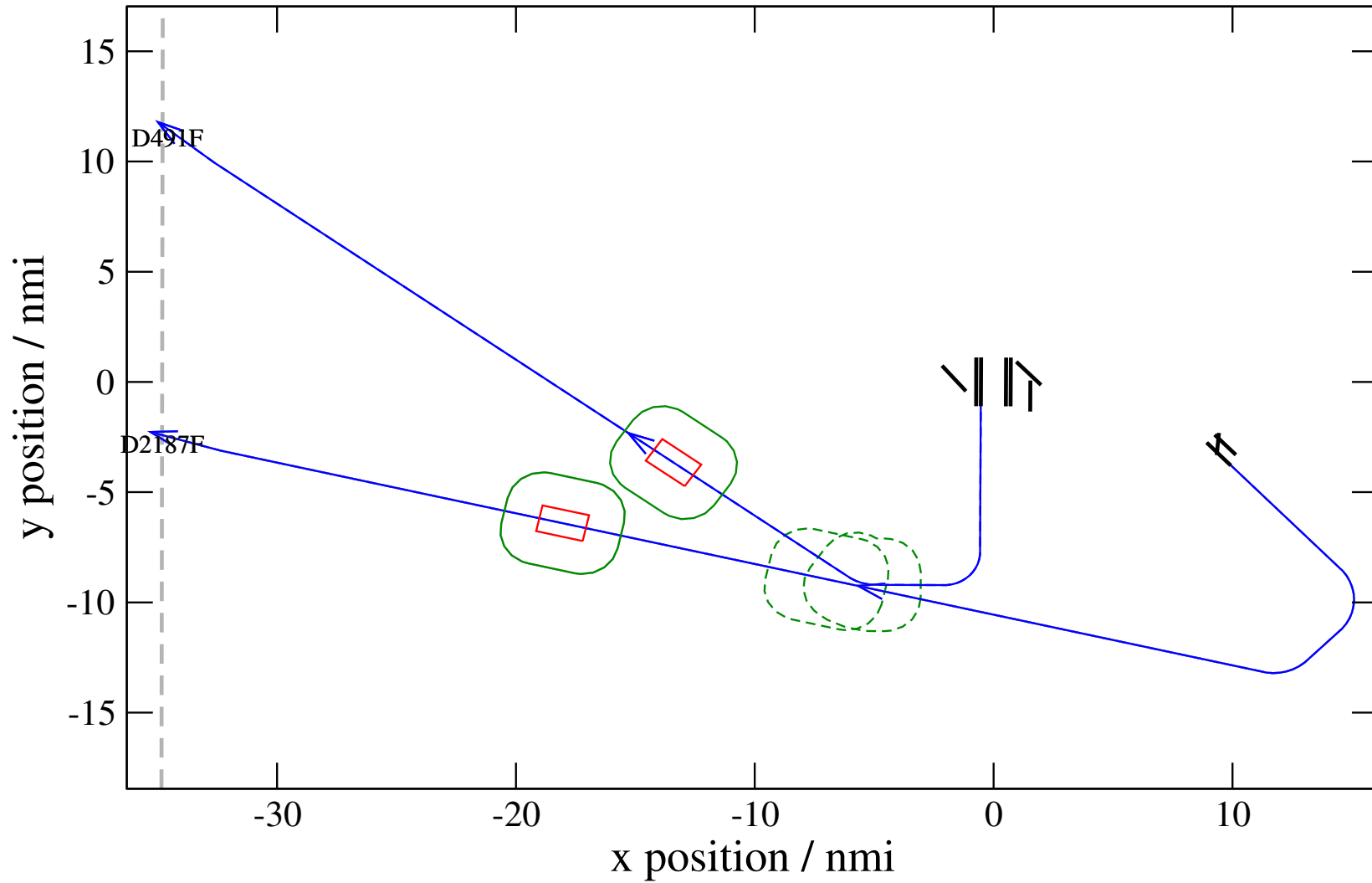
# Maneuver Altitude Profiles

+ D491F-D2187F 0.076V->1.281H: D491F temp alt 6.0 kft, 6.0 Min (+0 s) 2187-491-46



# Maneuver Planview

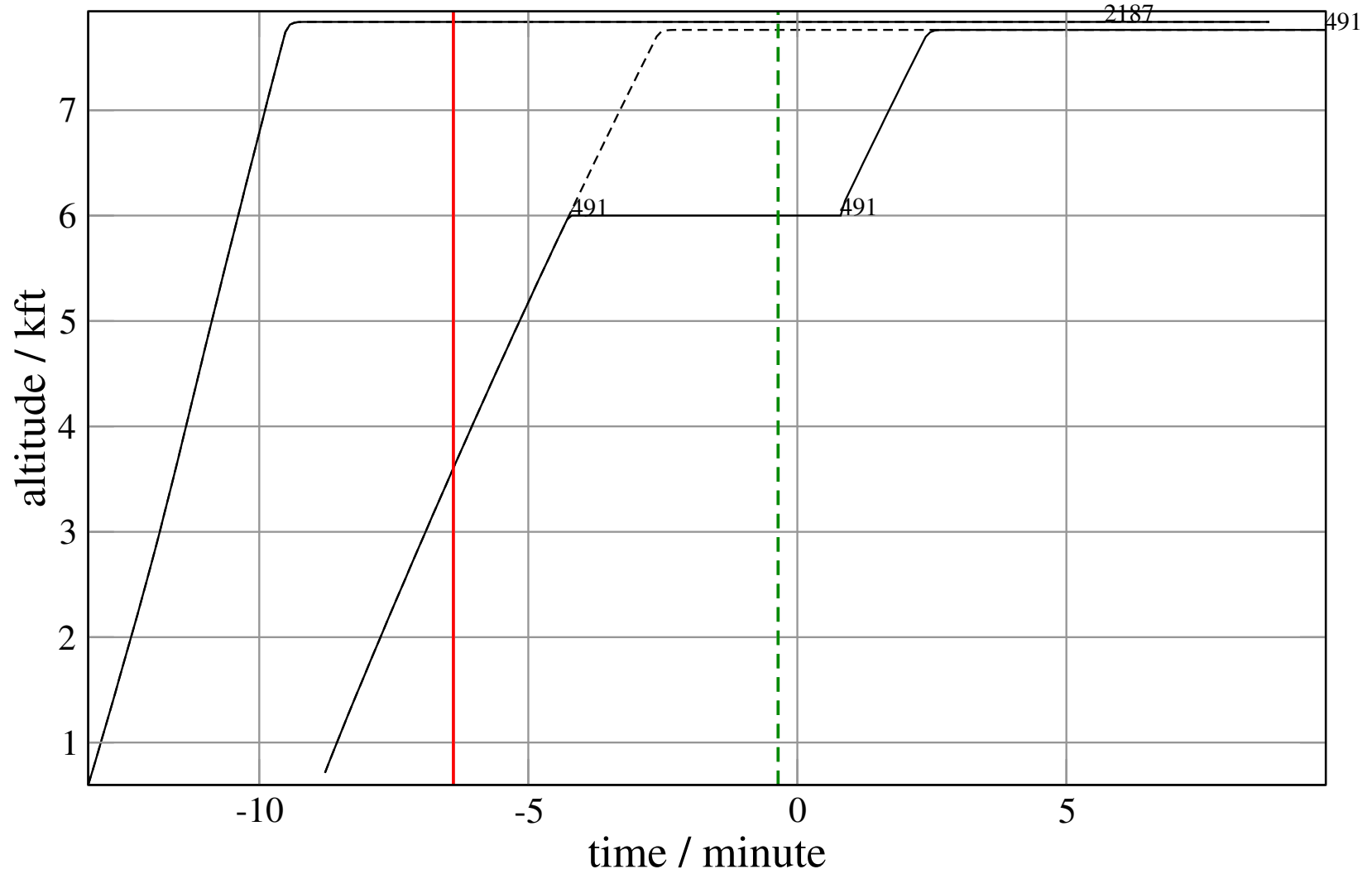
+ D491F-D2187F 0.076V->1.143V: D491F temp alt 6.0 kft, 5.0 Min (+0 s) 2187-491-47





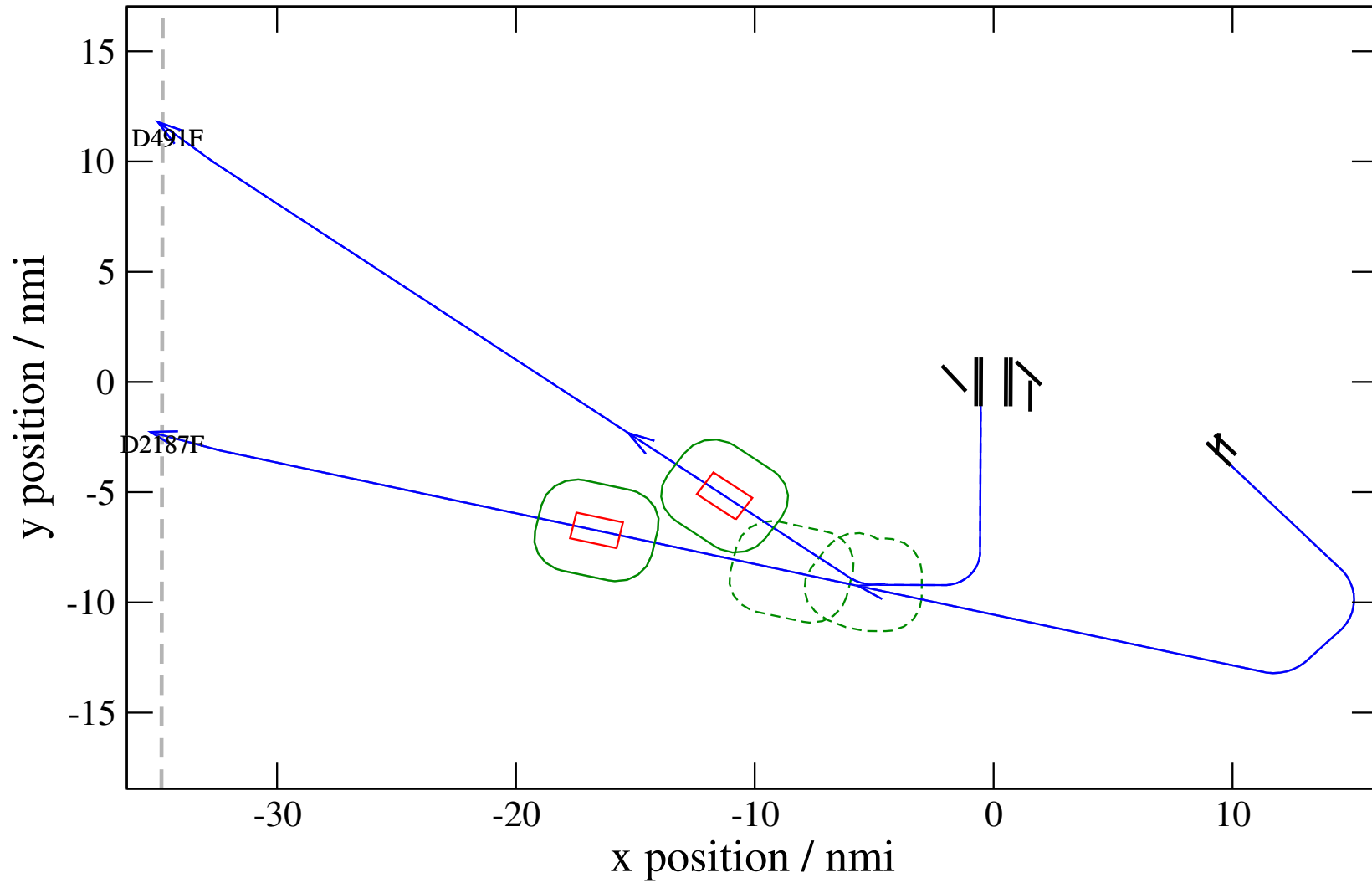
# Maneuver Altitude Profiles

+ D491F-D2187F 0.076V->1.143V: D491F temp alt 6.0 kft, 5.0 Min (+0 s) 2187-491-47



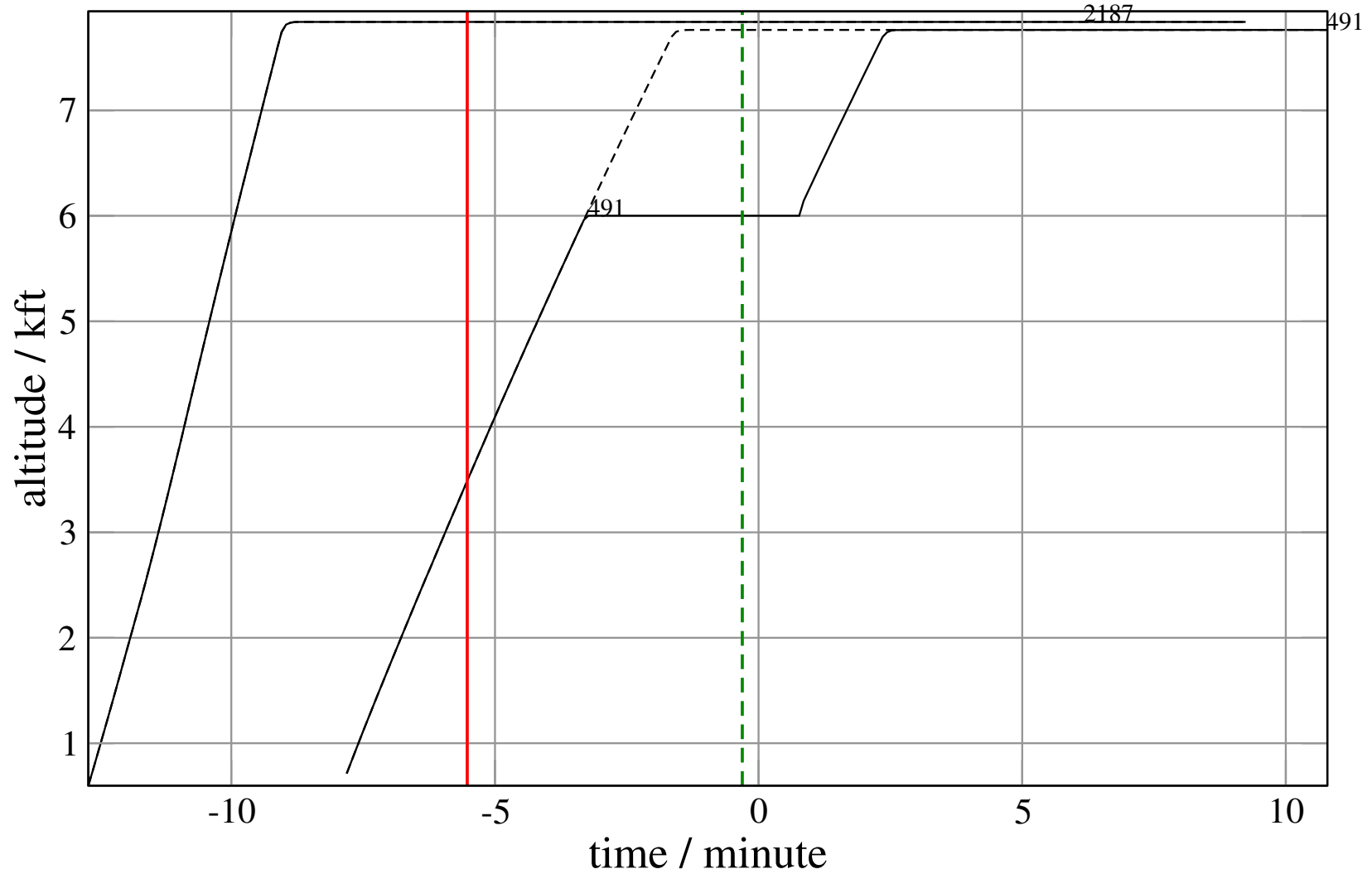
# Maneuver Planview

+ D491F-D2187F 0.381H->1.119V: D491F temp alt 6.0 kft, 4.0 Min (+0 s) 2187-491-48



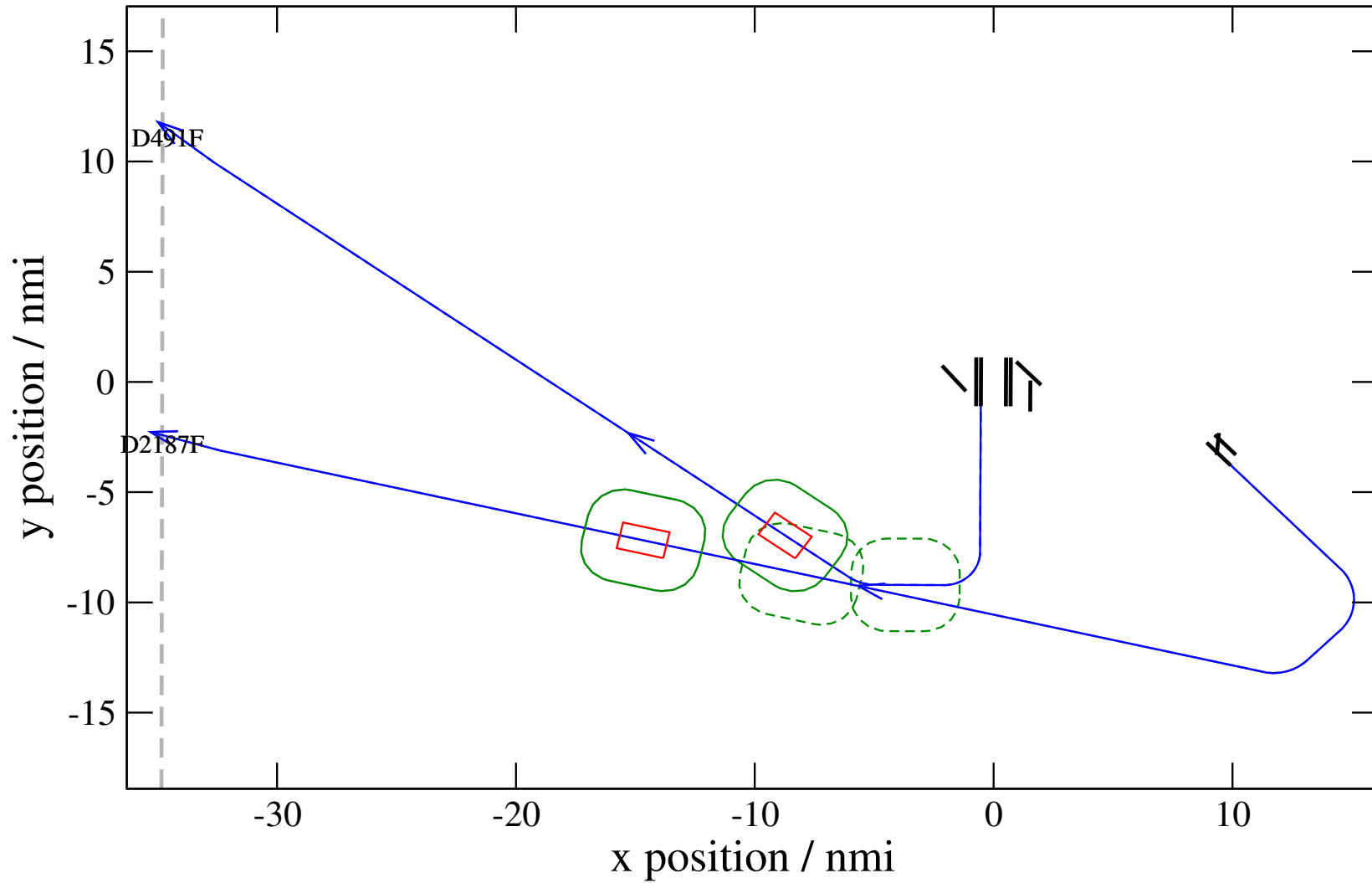
# Maneuver Altitude Profiles

+ D491F-D2187F 0.381H->1.119V: D491F temp alt 6.0 kft, 4.0 Min (+0 s) 2187-491-48



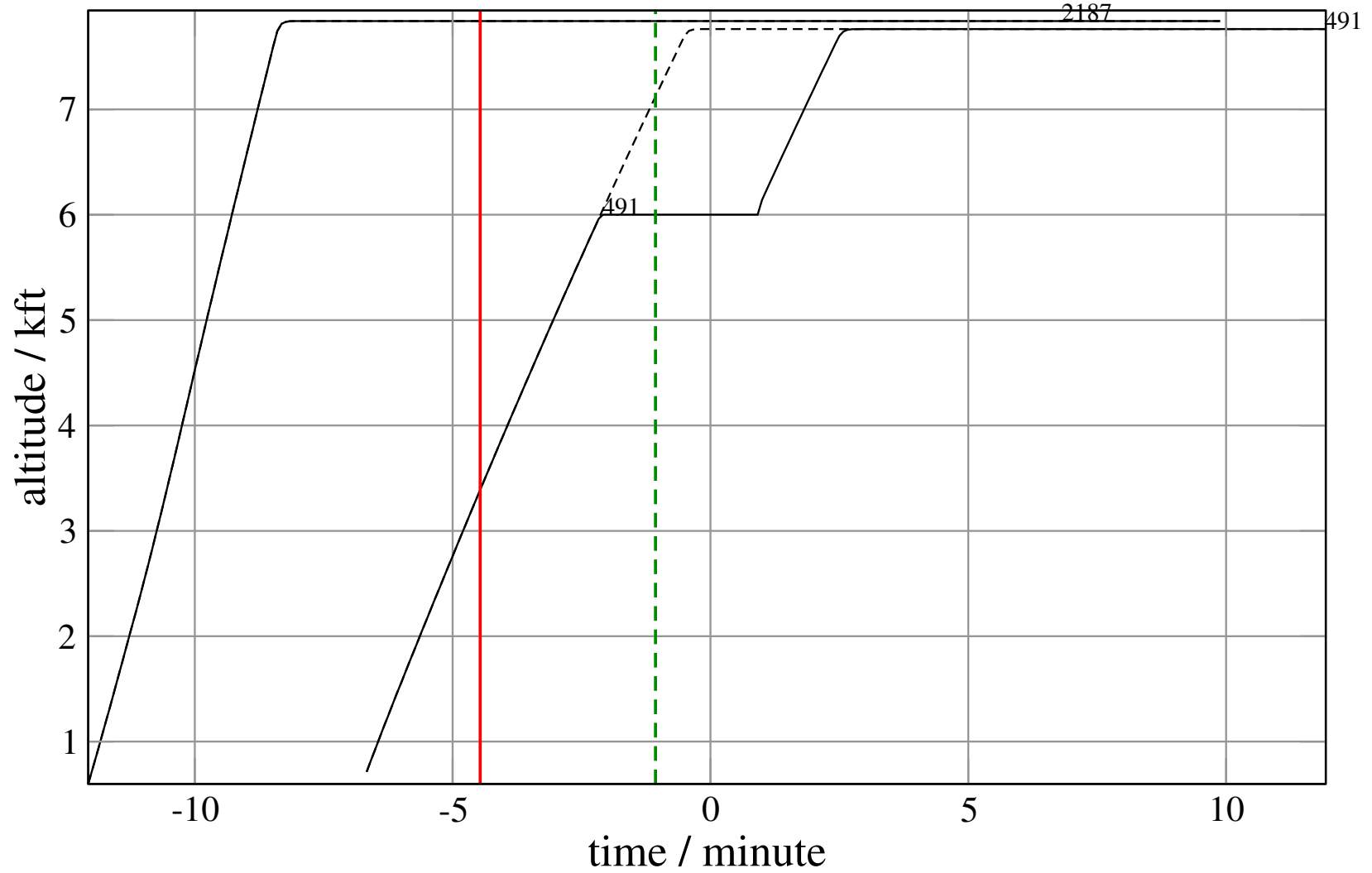
# Maneuver Planview

+ D491F-D2187F 0.829H->1.238H: D491F temp alt 6.0 kft, 3.0 Min (+0 s) 2187-491-49



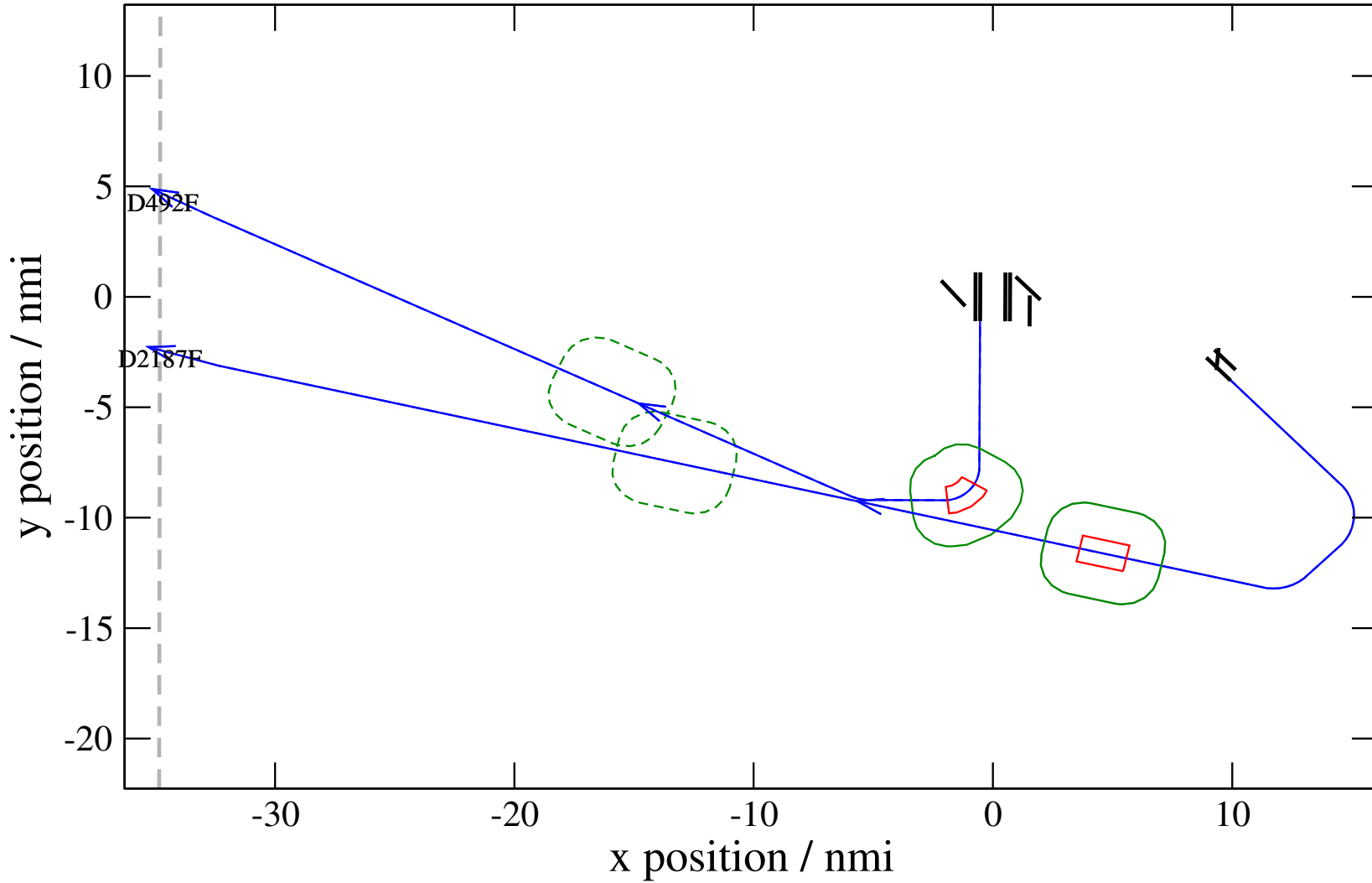
# Maneuver Altitude Profiles

+ D491F-D2187F 0.829H->1.238H: D491F temp alt 6.0 kft, 3.0 Min (+0 s) 2187-491-49



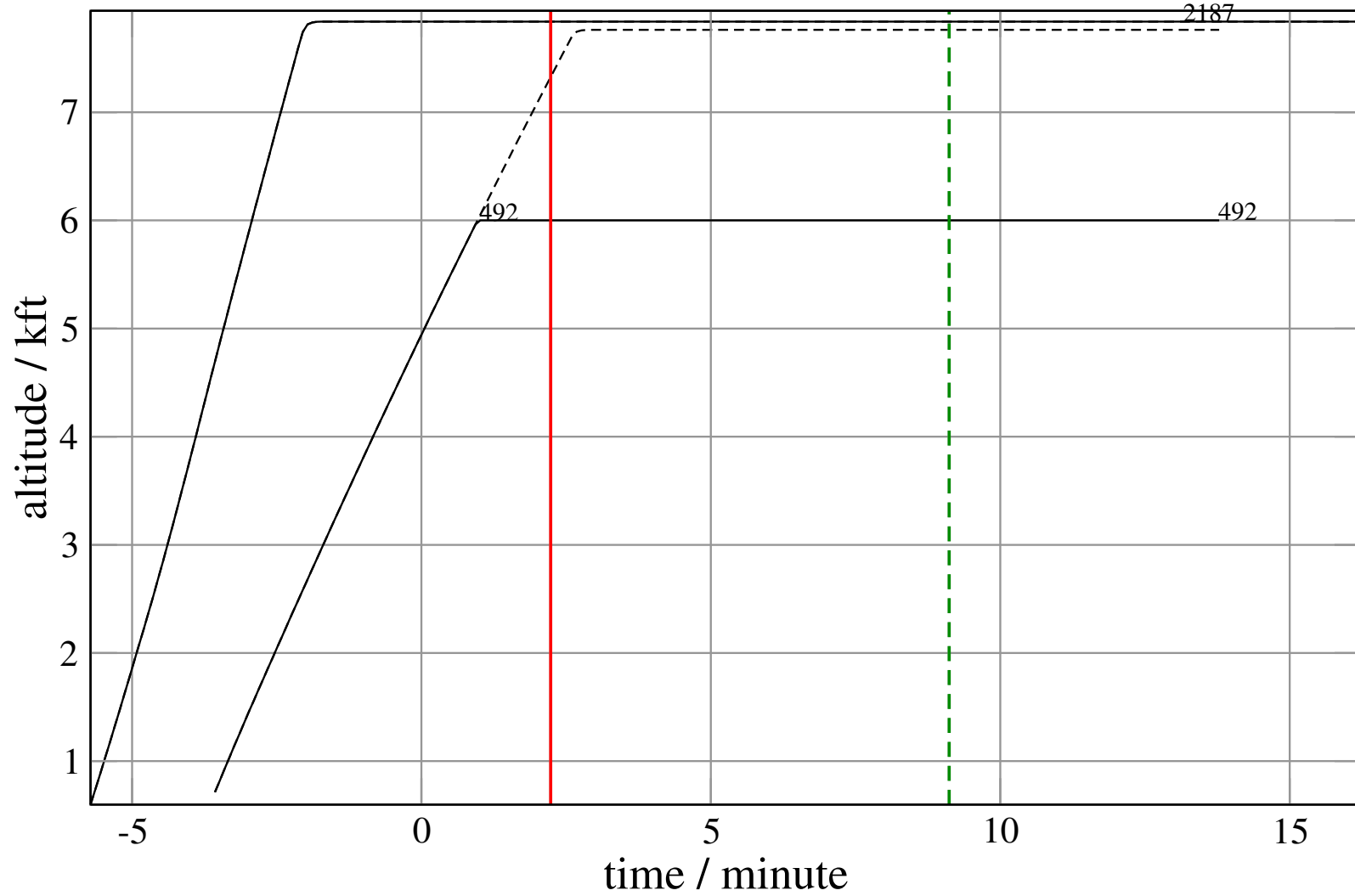
# Maneuver Planview

+ D492F-D2187F 0.603H->1.500H: D492F new level alt 6.0 kft (+0 s) 2187-492-40



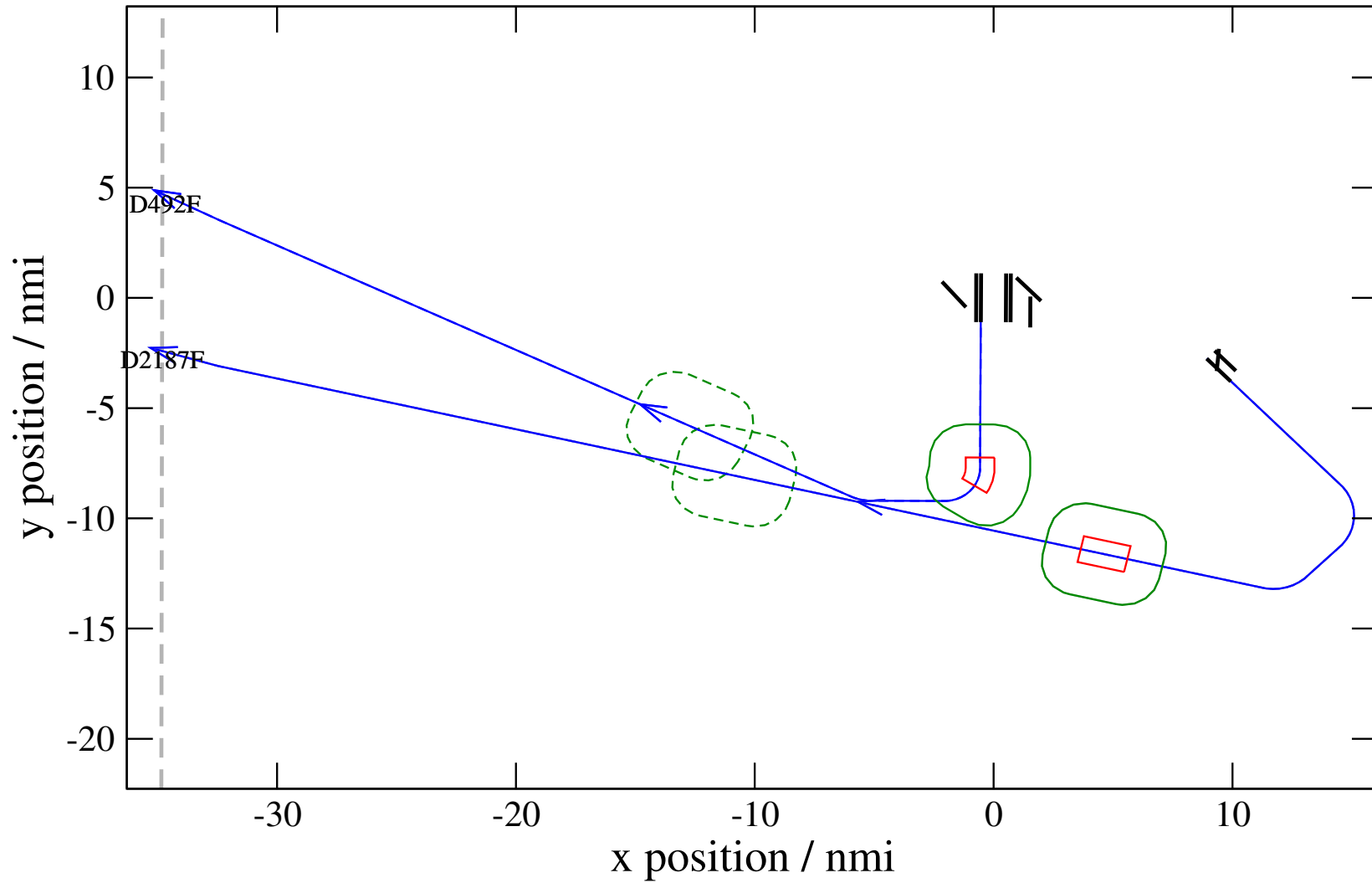
# Maneuver Altitude Profiles

+ D492F-D2187F 0.603H->1.500H: D492F new level alt 6.0 kft (+0 s) 2187-492-40



# Maneuver Planview

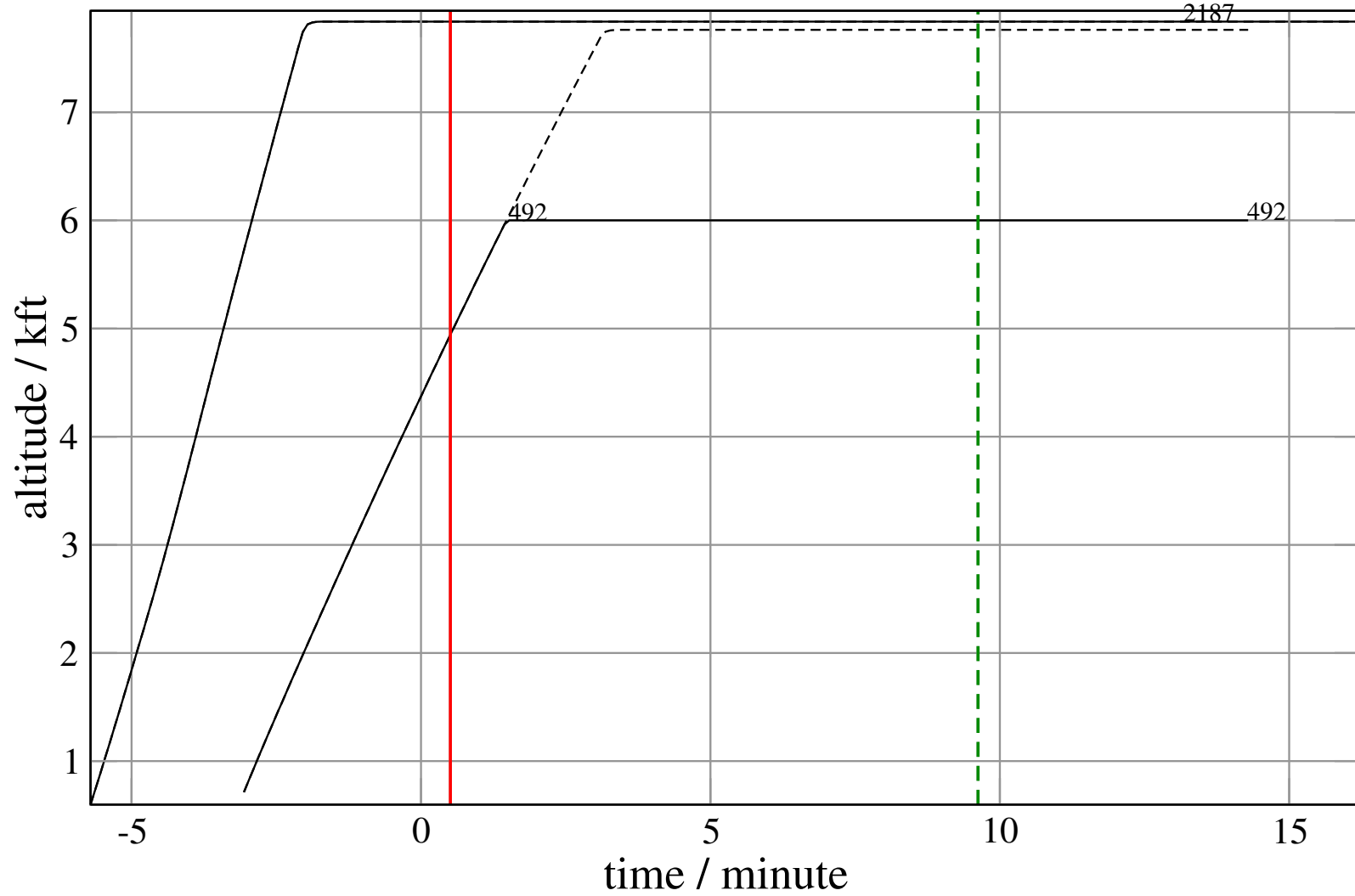
+ D492F-D2187F 0.199H->1.504H: D492F new level alt 6.0 kft (+0 s) 2187-492-41





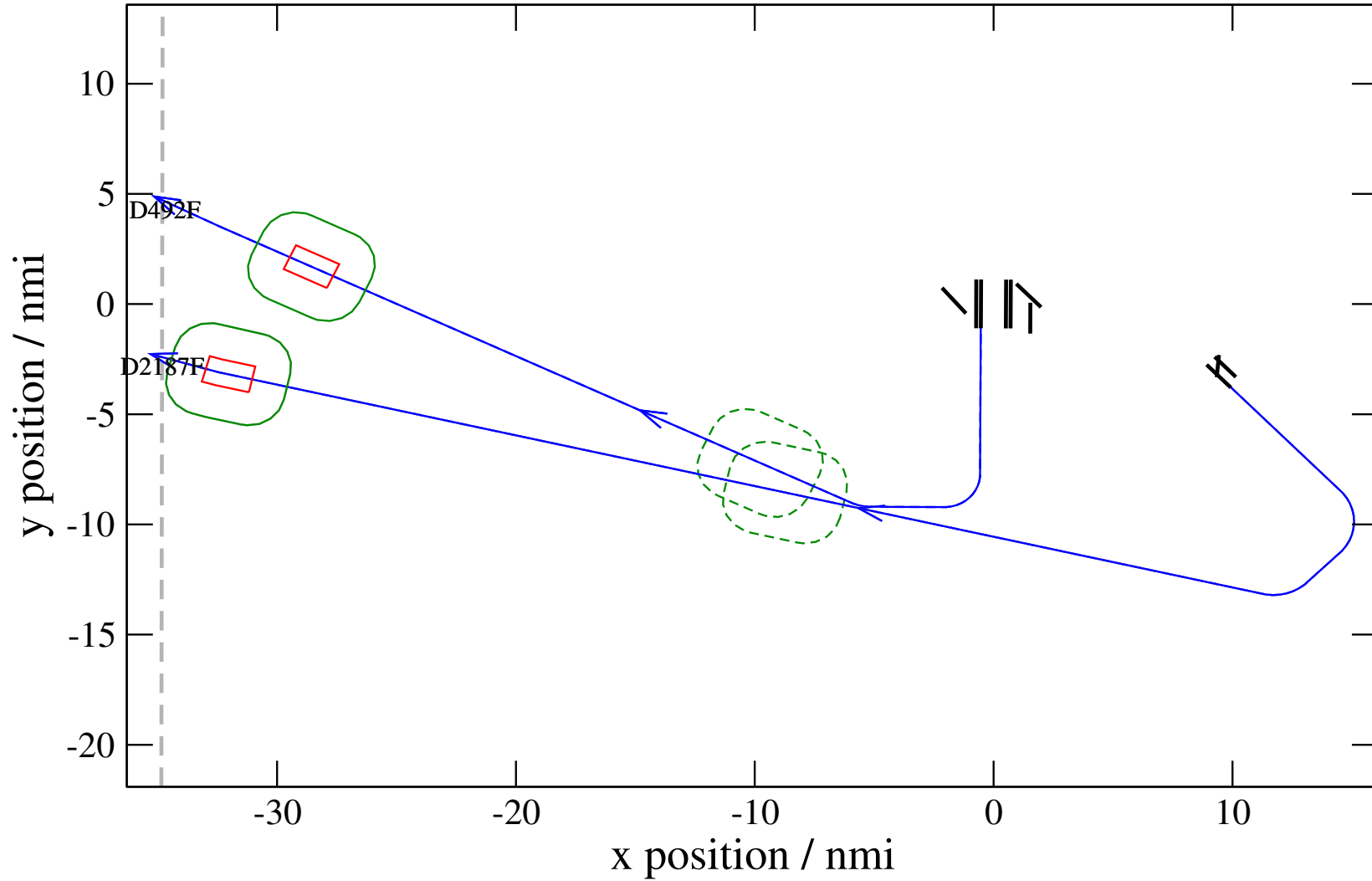
# Maneuver Altitude Profiles

+ D492F-D2187F 0.199H->1.504H: D492F new level alt 6.0 kft (+0 s) 2187-492-41



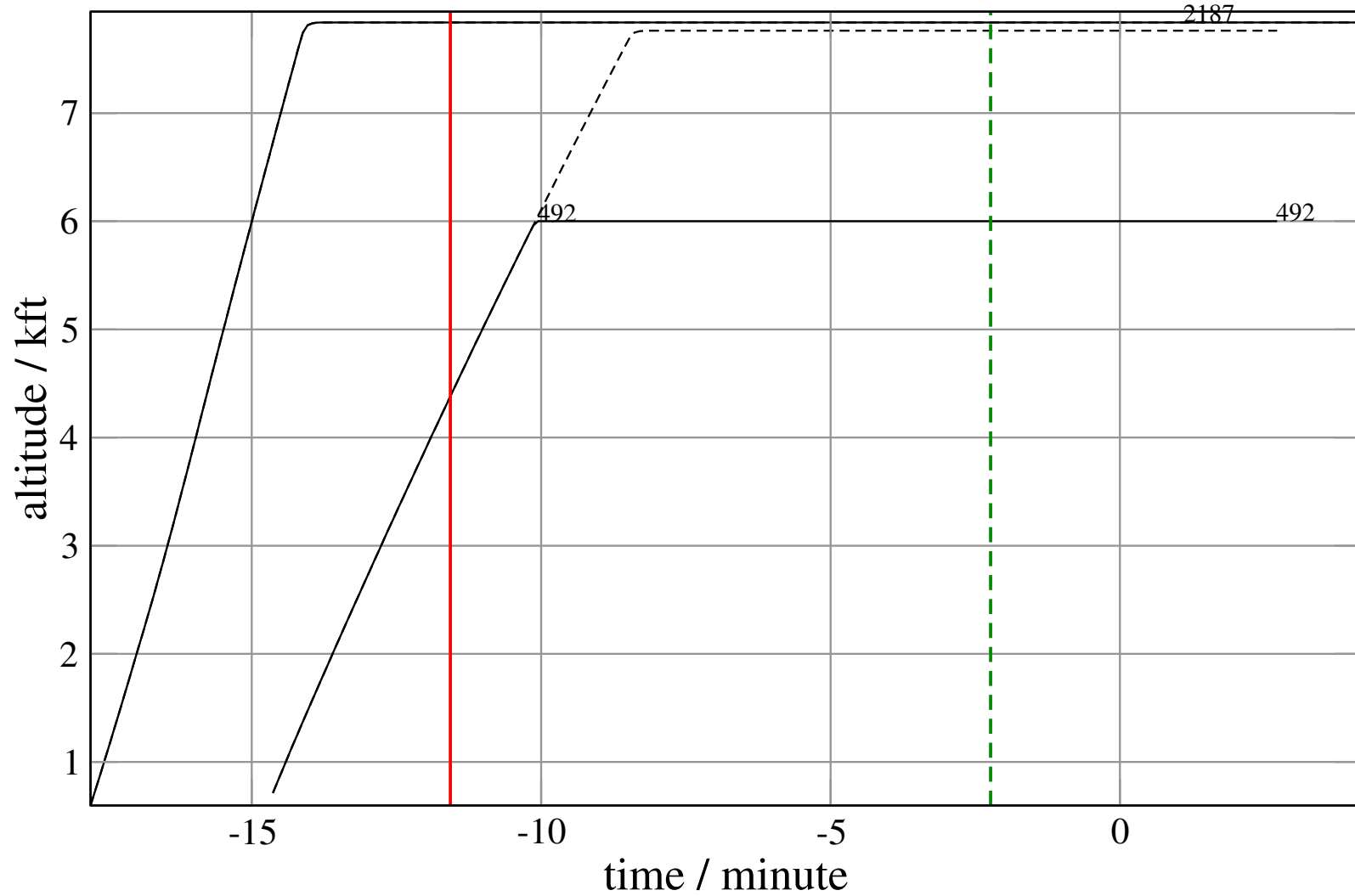
# Maneuver Planview

+ D492F-D2187F 0.076V->1.501H: D492F new level alt 6.0 kft (+0 s) 2187-492-42



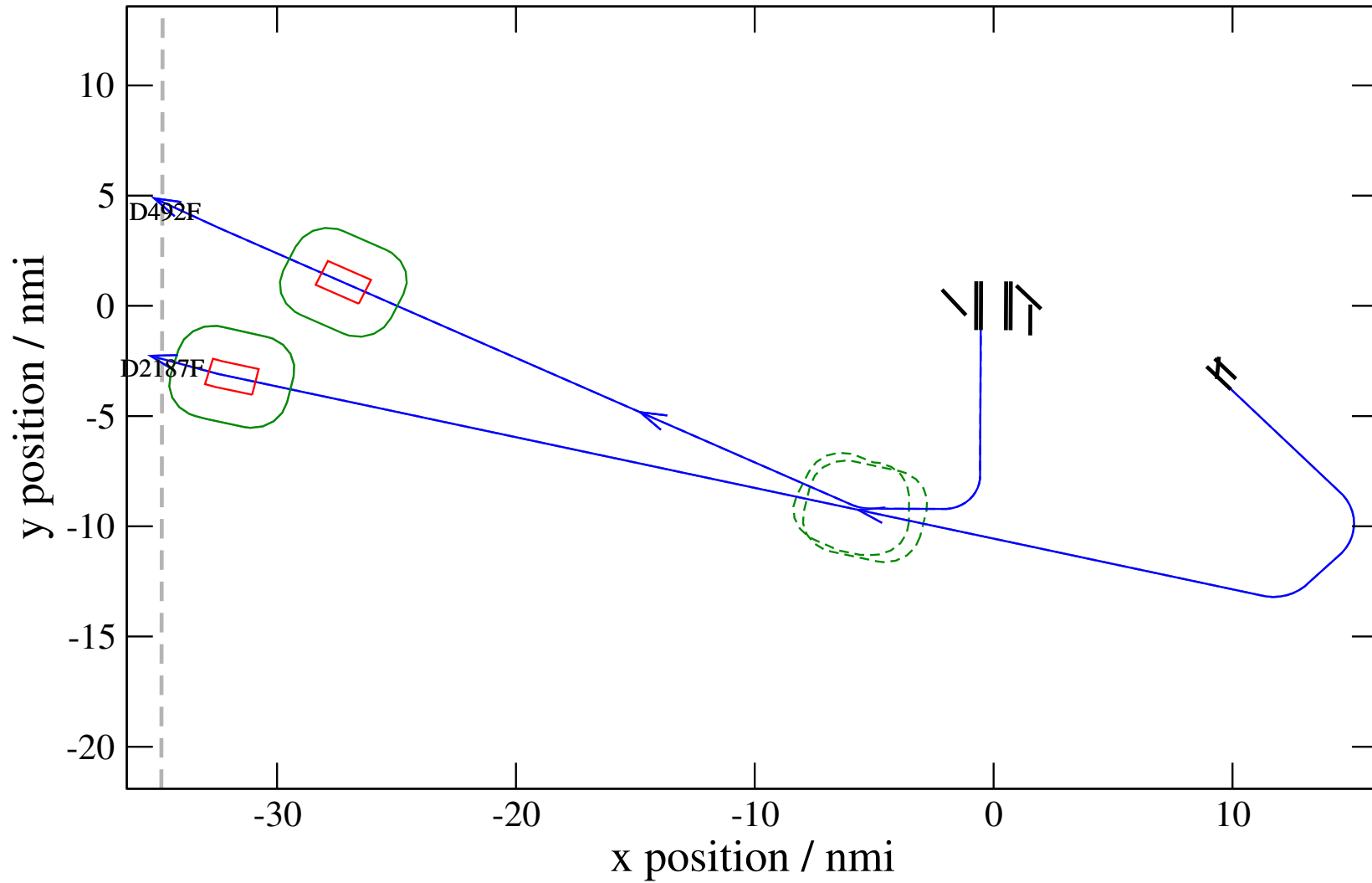
# Maneuver Altitude Profiles

+ D492F-D2187F 0.076V->1.501H: D492F new level alt 6.0 kft (+0 s) 2187-492-42



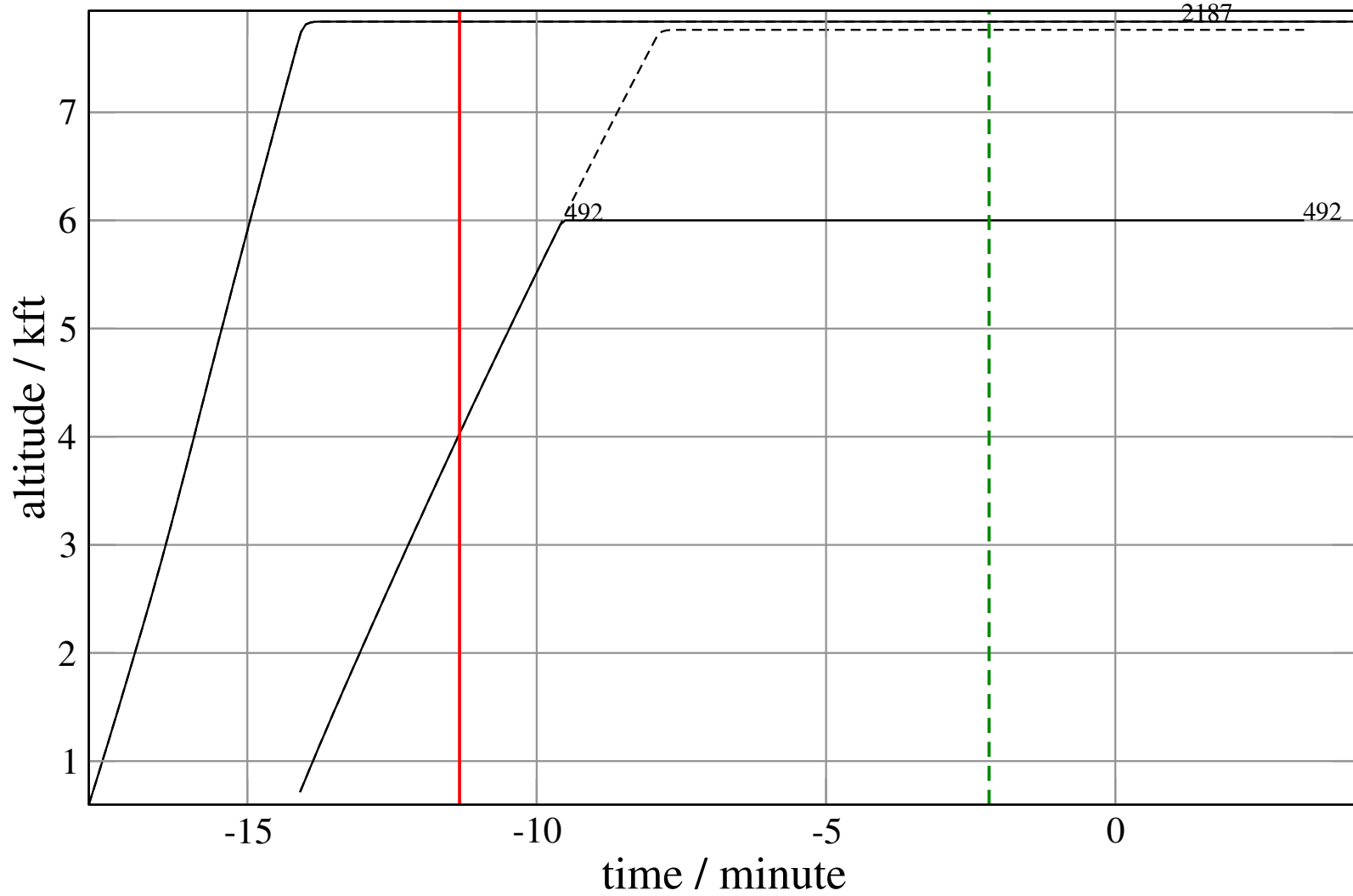
# Maneuver Planview

+ D492F-D2187F 0.076V->1.500H: D492F new level alt 6.0 kft (+0 s) 2187-492-43



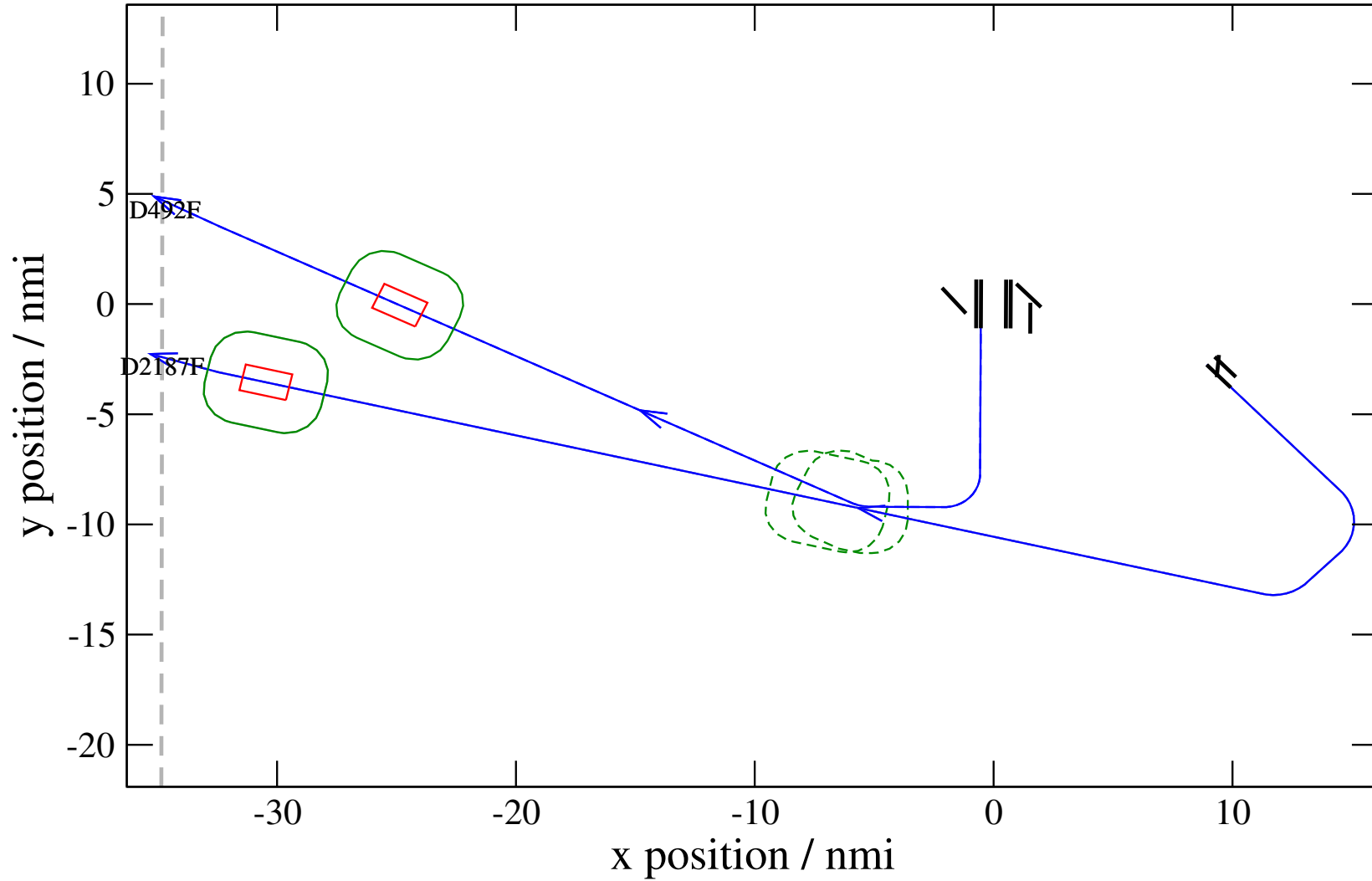
# Maneuver Altitude Profiles

+ D492F-D2187F 0.076V->1.500H: D492F new level alt 6.0 kft (+0 s) 2187-492-43



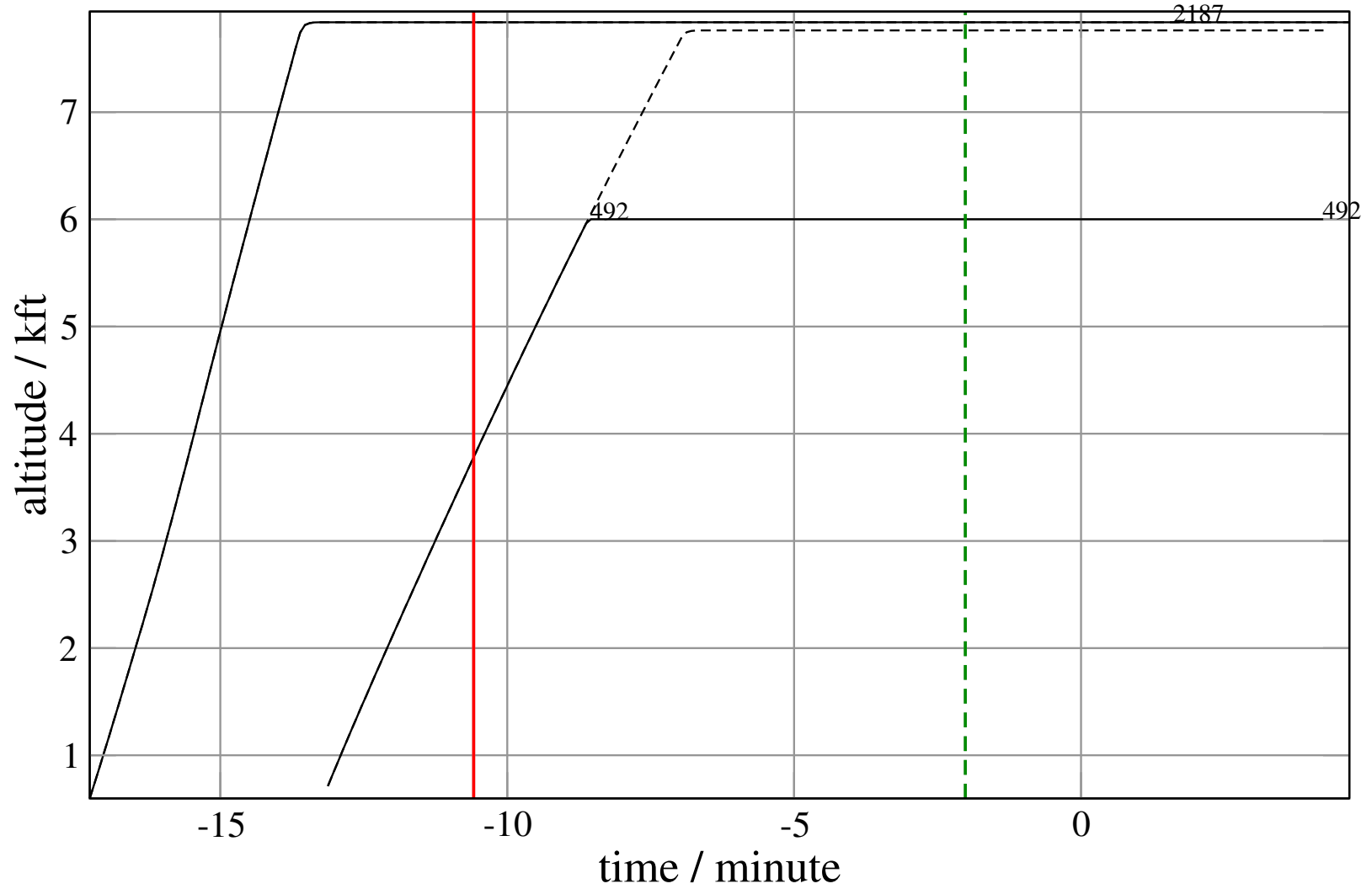
# Maneuver Planview

+ D492F-D2187F 0.076V->1.501H: D492F new level alt 6.0 kft (+0 s) 2187-492-44



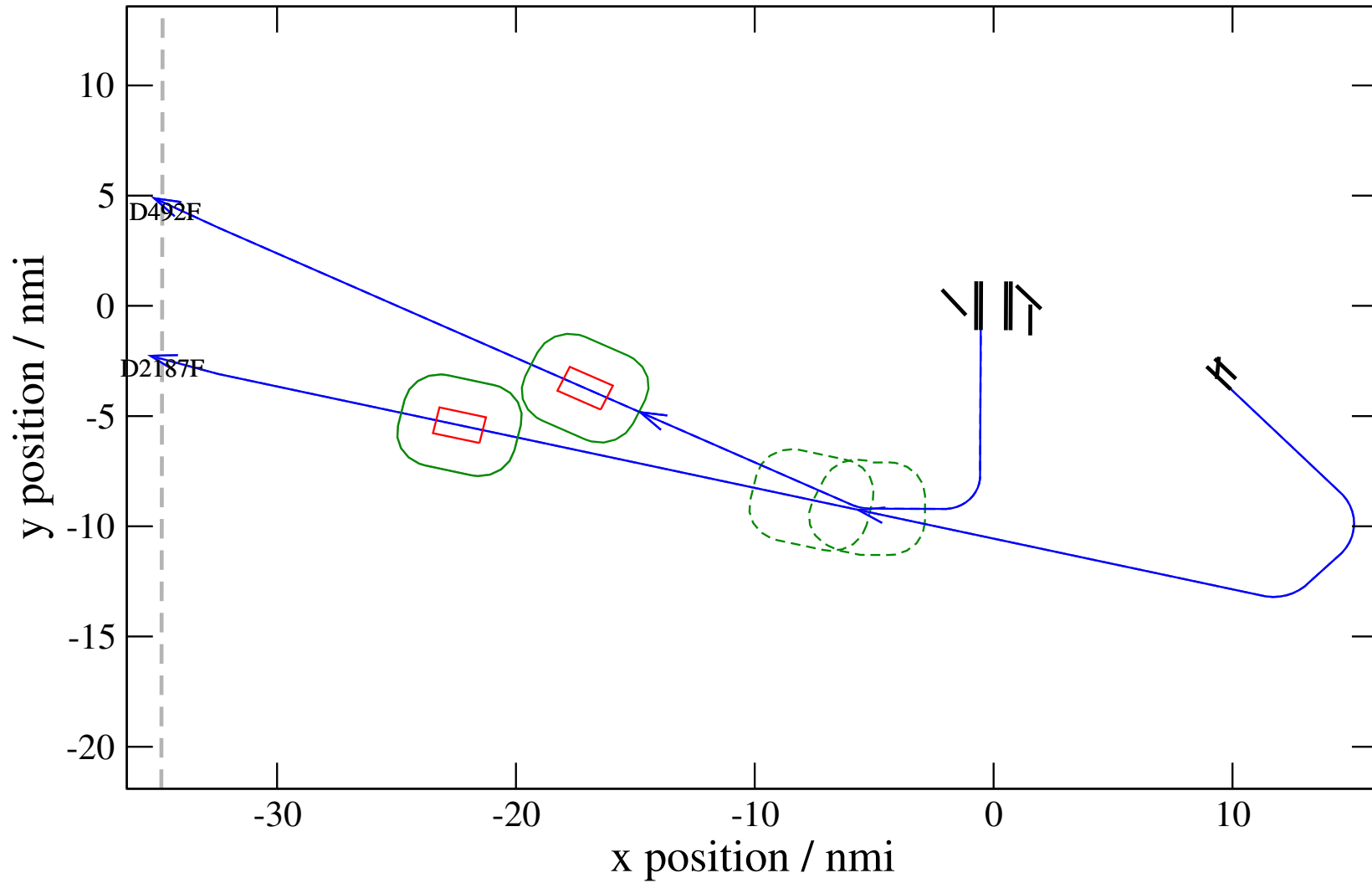
# Maneuver Altitude Profiles

+ D492F-D2187F 0.076V->1.501H: D492F new level alt 6.0 kft (+0 s) 2187-492-44



# Maneuver Planview

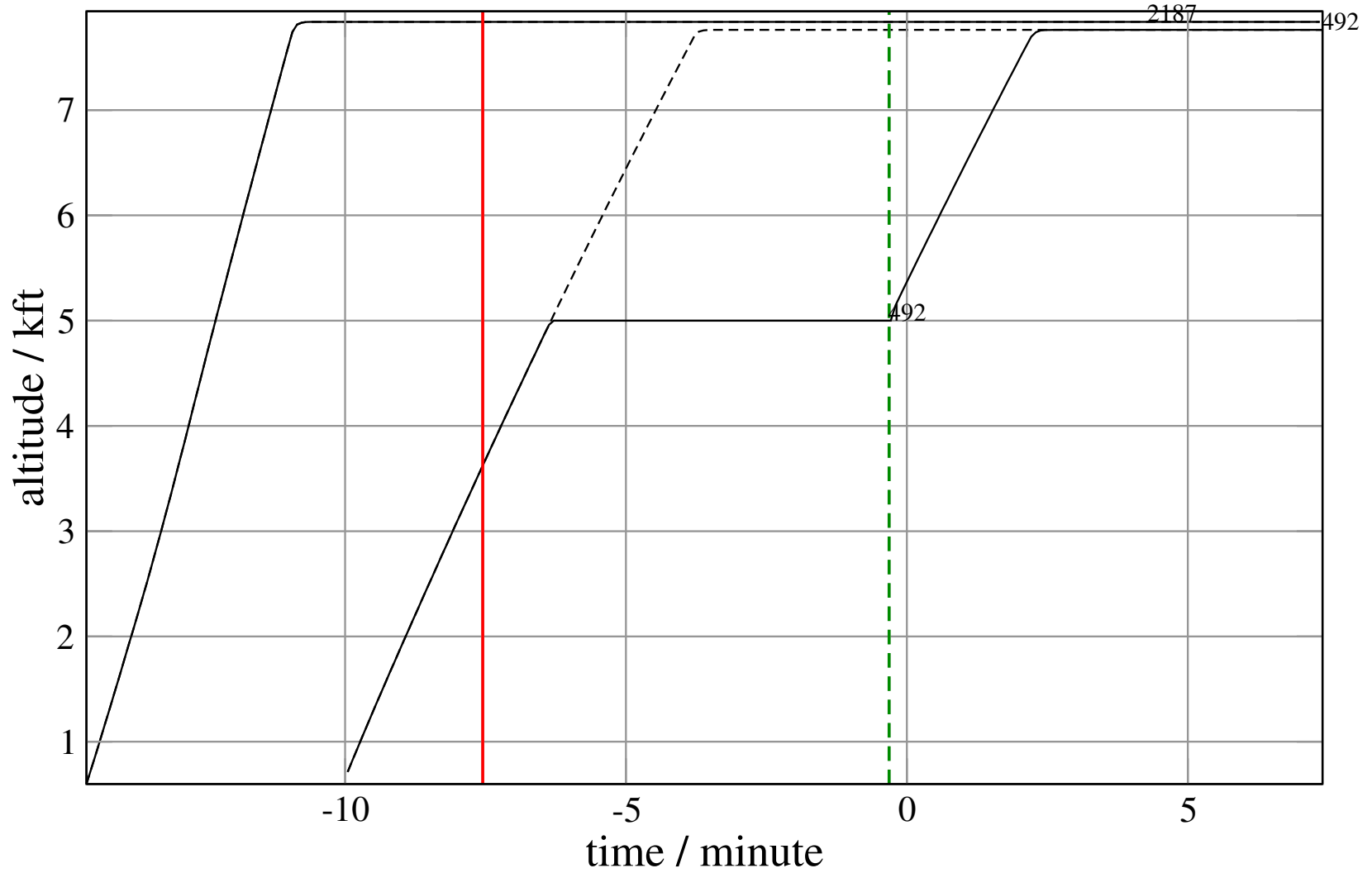
+ D492F-D2187F 0.171H->1.076H: D492F temp alt 5.0 kft, 6.0 Min (+0 s) 2187-492-45





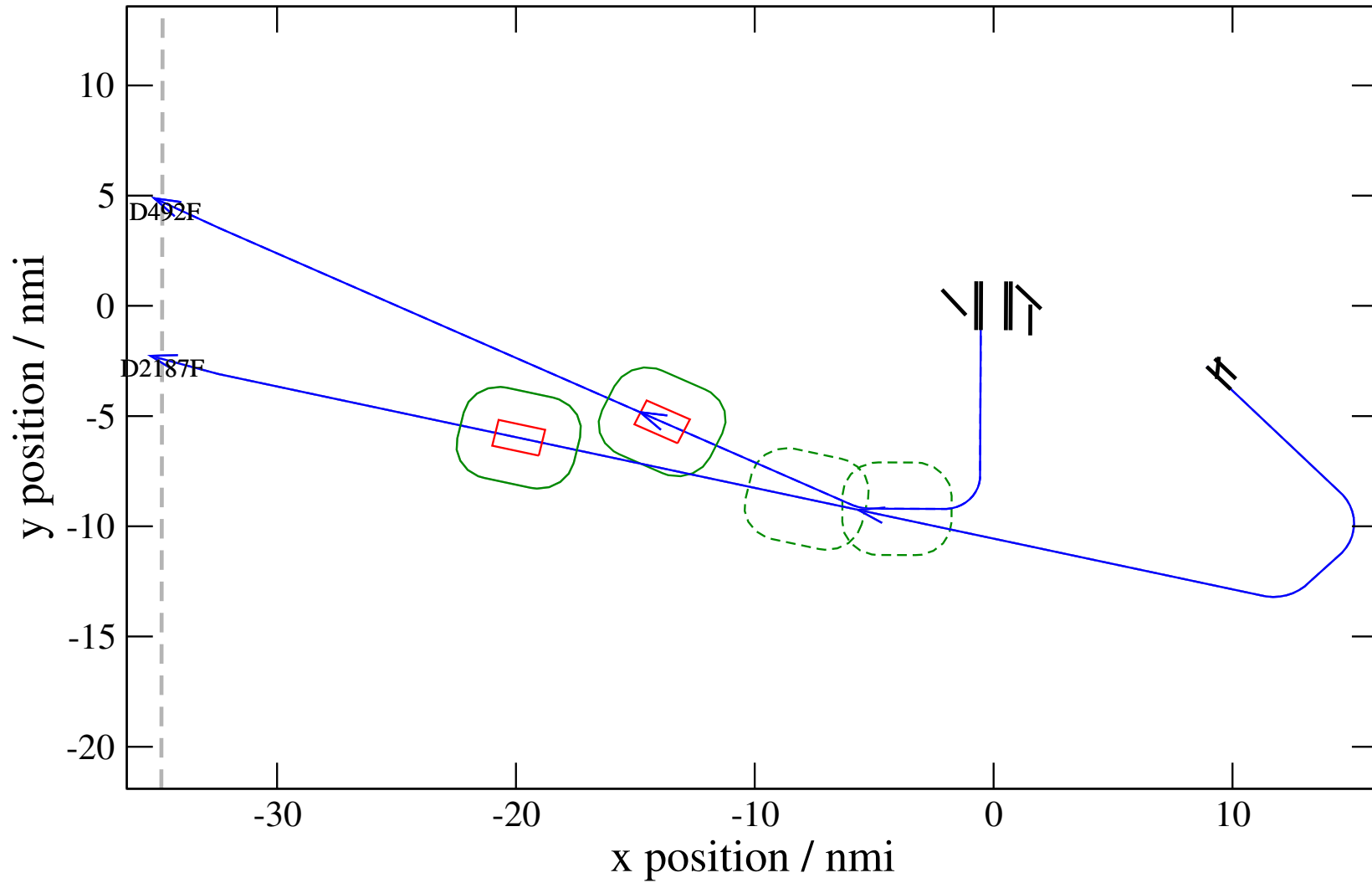
# Maneuver Altitude Profiles

+ D492F-D2187F 0.171H->1.076H: D492F temp alt 5.0 kft, 6.0 Min (+0 s) 2187-492-45



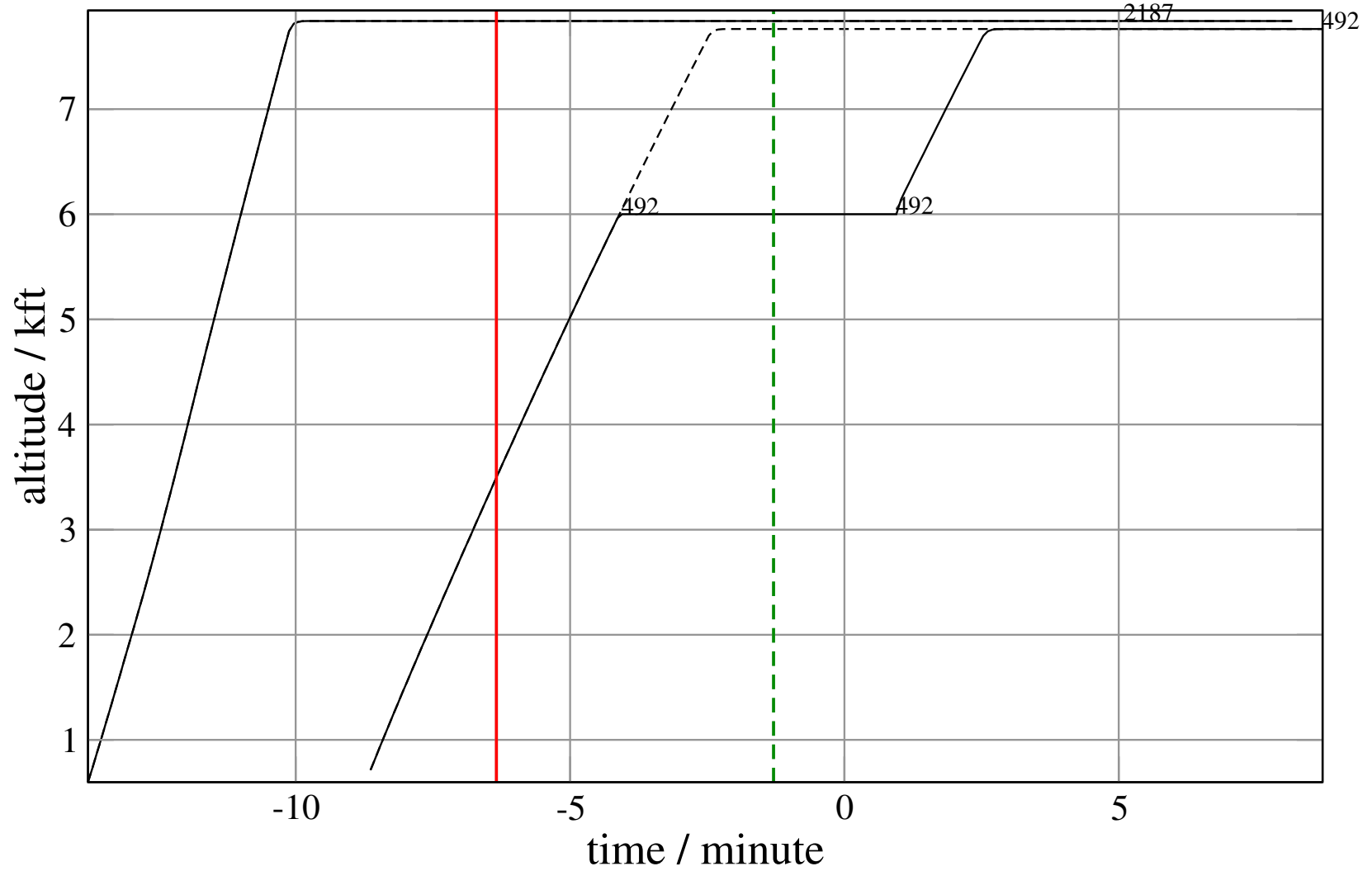
# Maneuver Planview

+ D492F-D2187F 0.632H->1.249H: D492F temp alt 6.0 kft, 5.0 Min (+0 s) 2187-492-46



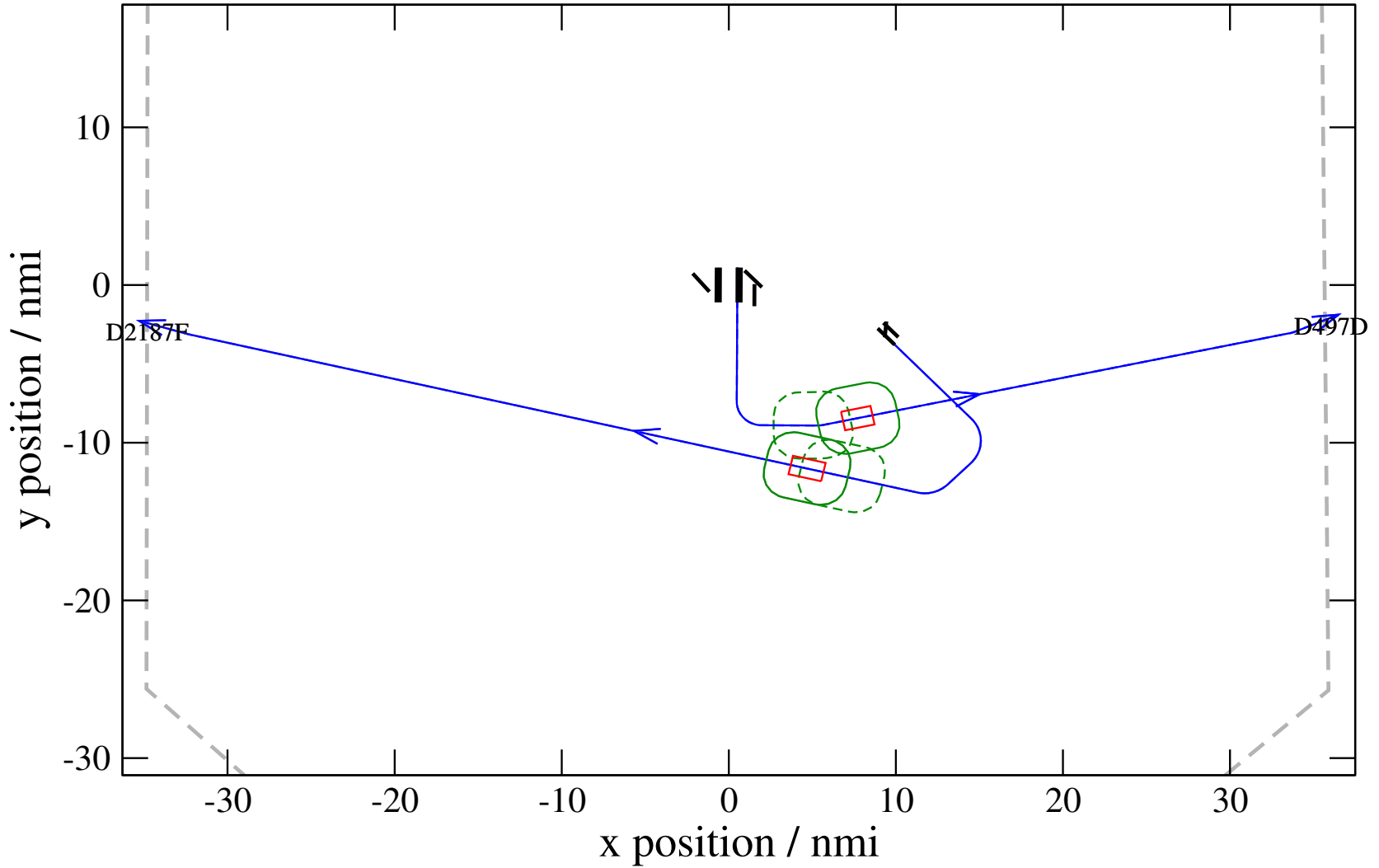
# Maneuver Altitude Profiles

+ D492F-D2187F 0.632H->1.249H: D492F temp alt 6.0 kft, 5.0 Min (+0 s) 2187-492-46



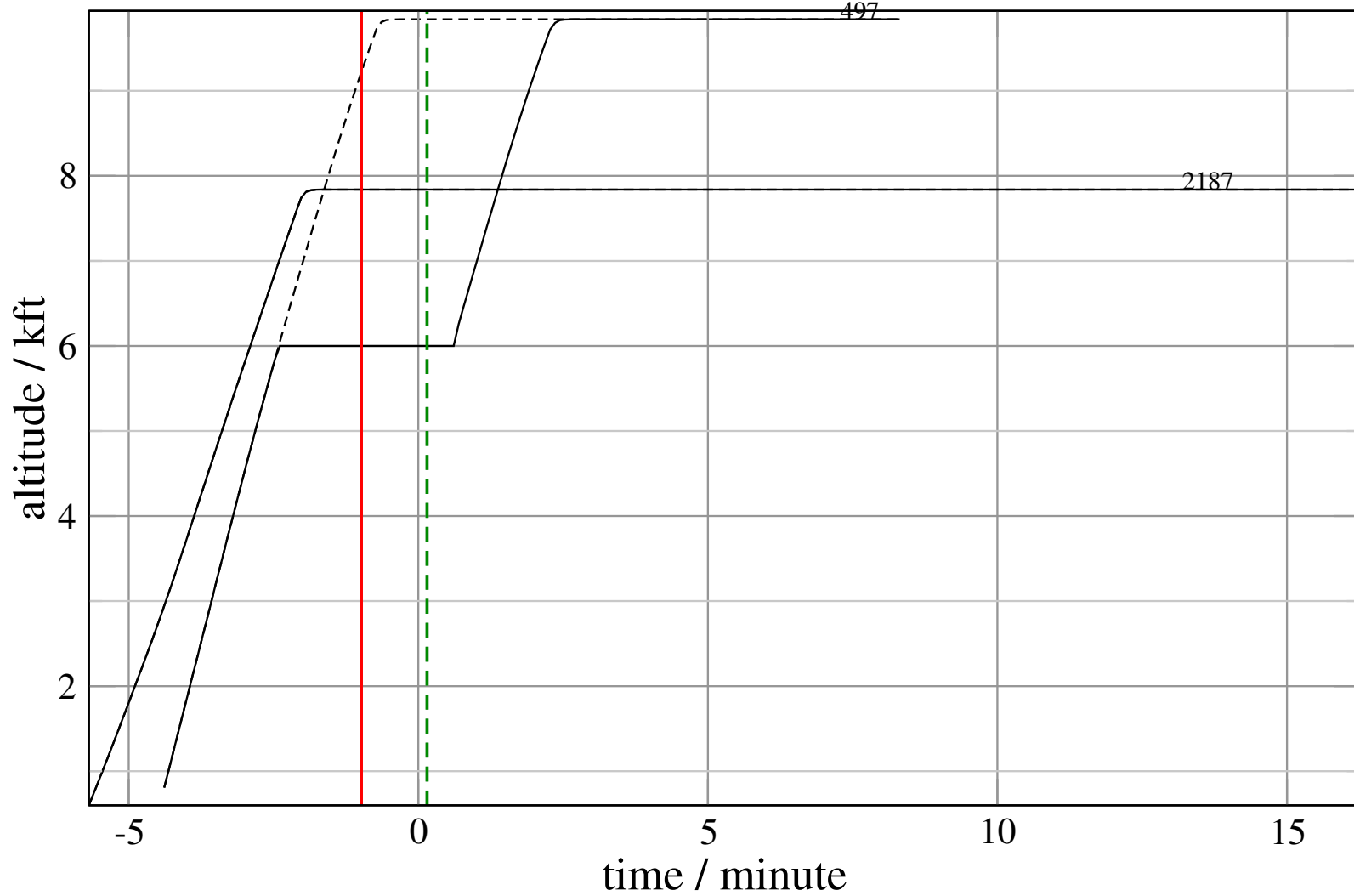
# Maneuver Planview

+ D497D-D2187F 0.837H->1.269H: D497D temp alt 6.0 kft, 3.0 Min (+0 s) 2187-497-29



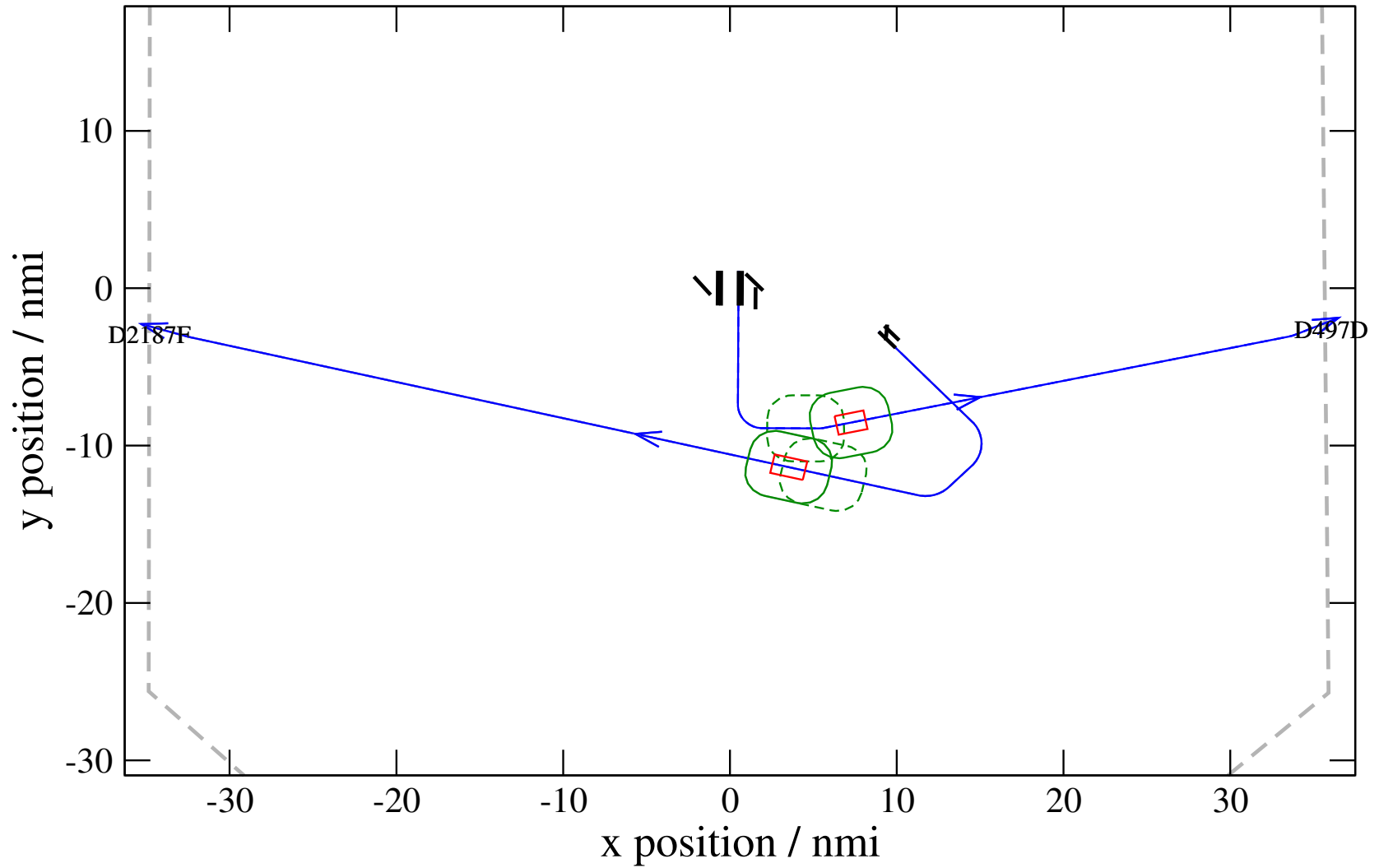
# Maneuver Altitude Profiles

+ D497D-D2187F 0.837H->1.269H: D497D temp alt 6.0 kft, 3.0 Min (+0 s) 2187-497-29



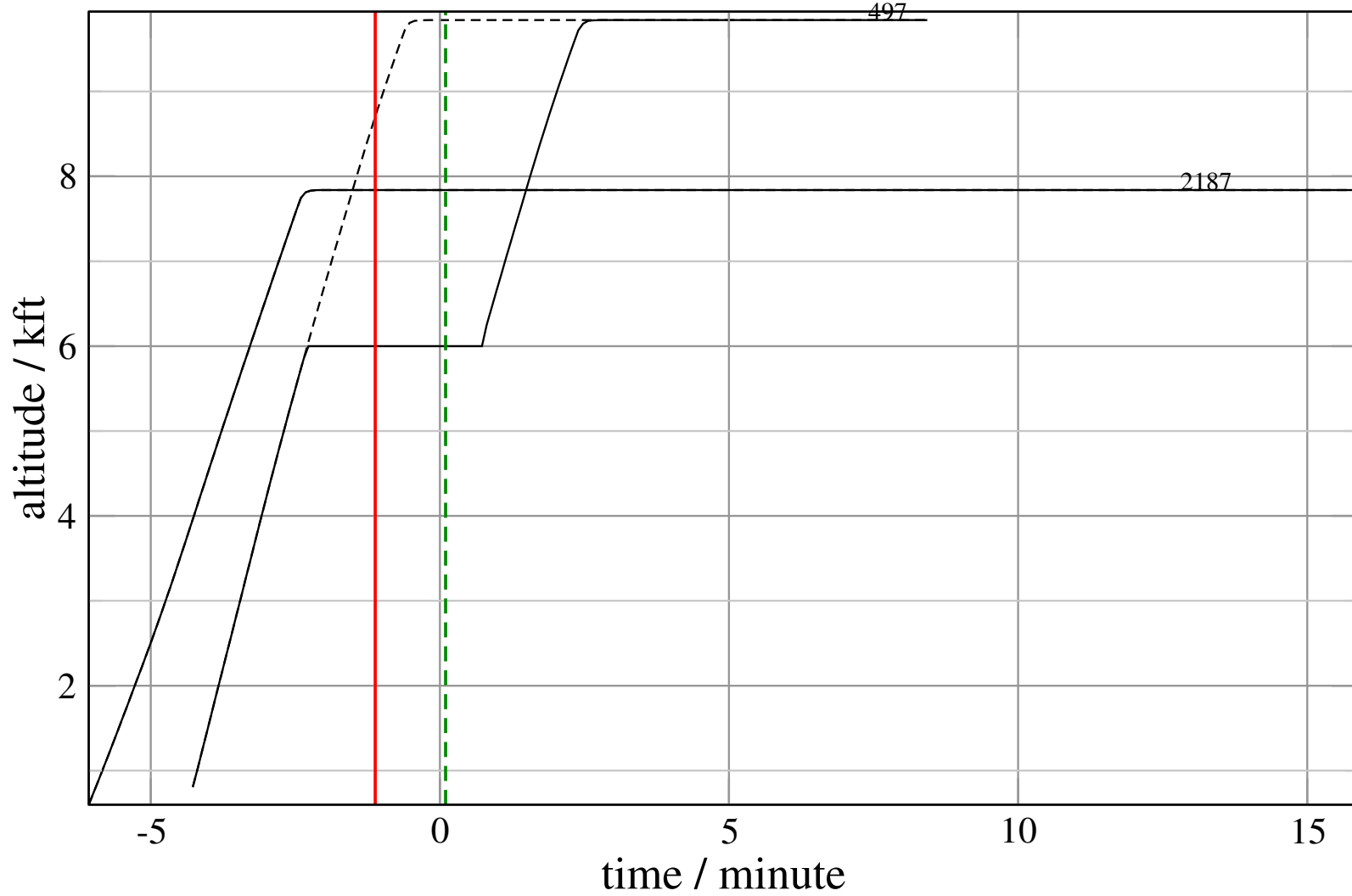
# Maneuver Planview

+ D497D-D2187F 0.616V->1.394V: D497D temp alt 6.0 kft, 3.0 Min (+0 s) 2187-497-30



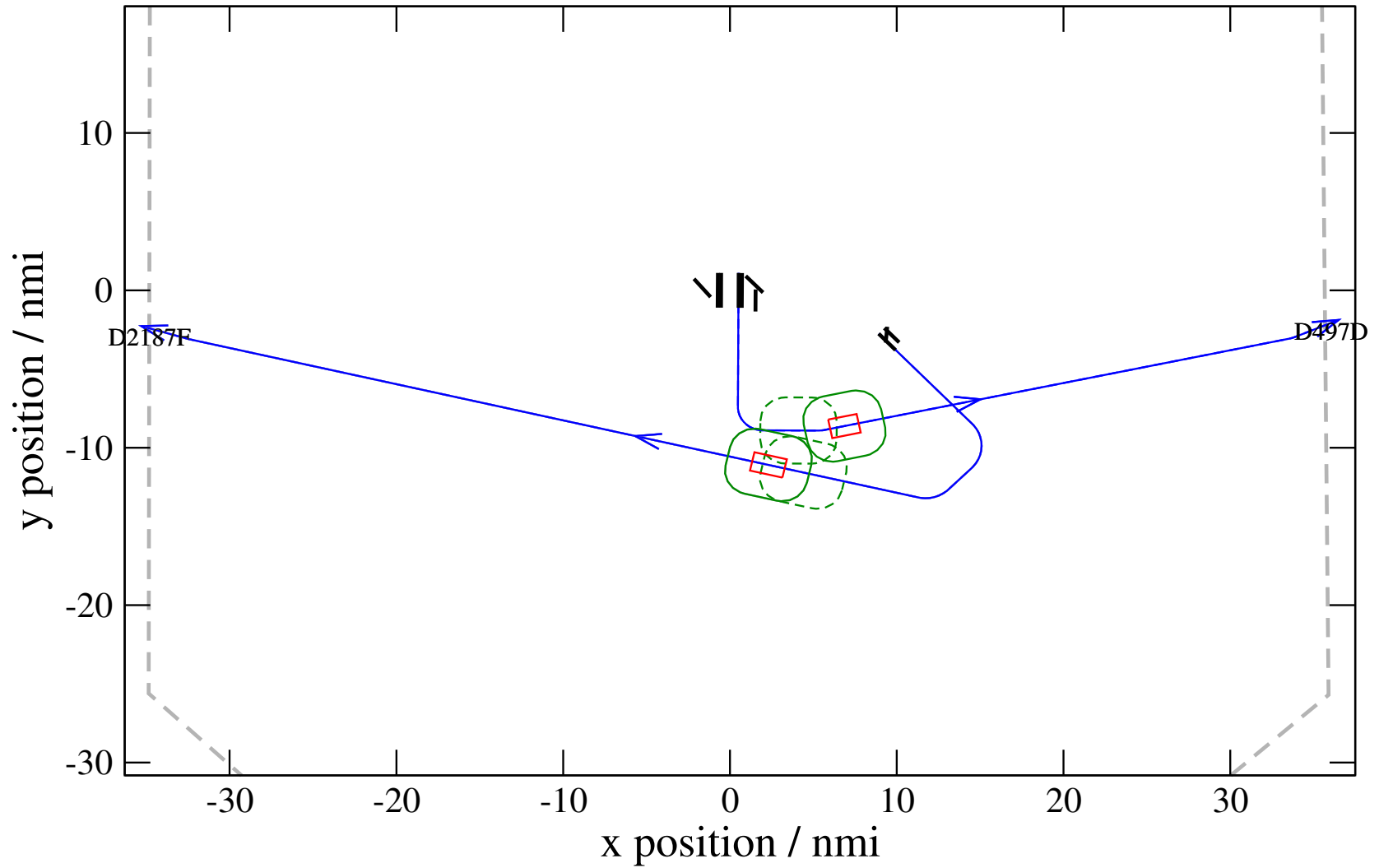
# Maneuver Altitude Profiles

+ D497D-D2187F 0.616V->1.394V: D497D temp alt 6.0 kft, 3.0 Min (+0 s) 2187-497-30



# Maneuver Planview

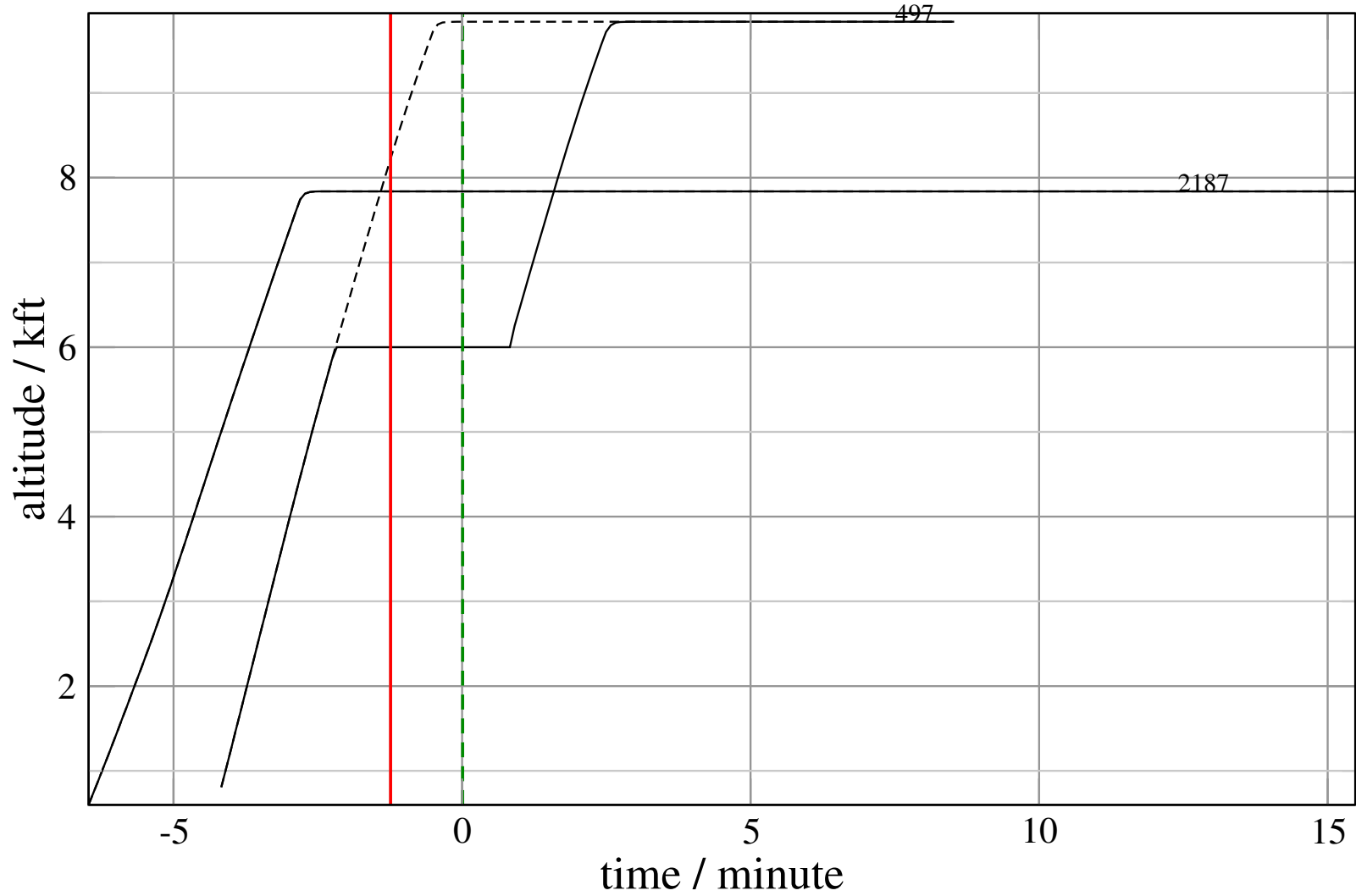
+ D497D-D2187F 0.429H->1.504V: D497D temp alt 6.0 kft, 3.0 Min (+0 s) 2187-497-31





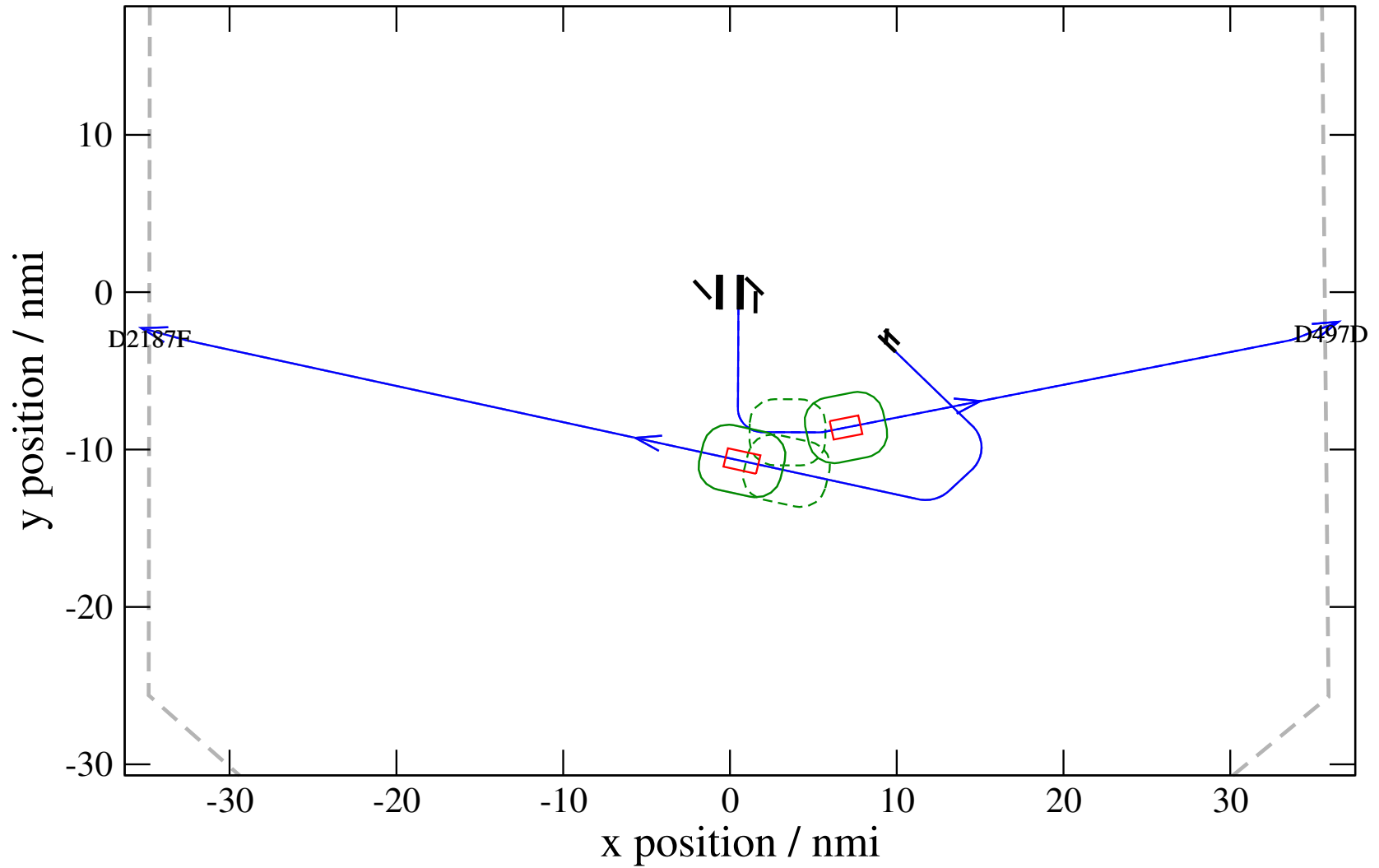
# Maneuver Altitude Profiles

+ D497D-D2187F 0.429H->1.504V: D497D temp alt 6.0 kft, 3.0 Min (+0 s) 2187-497-31



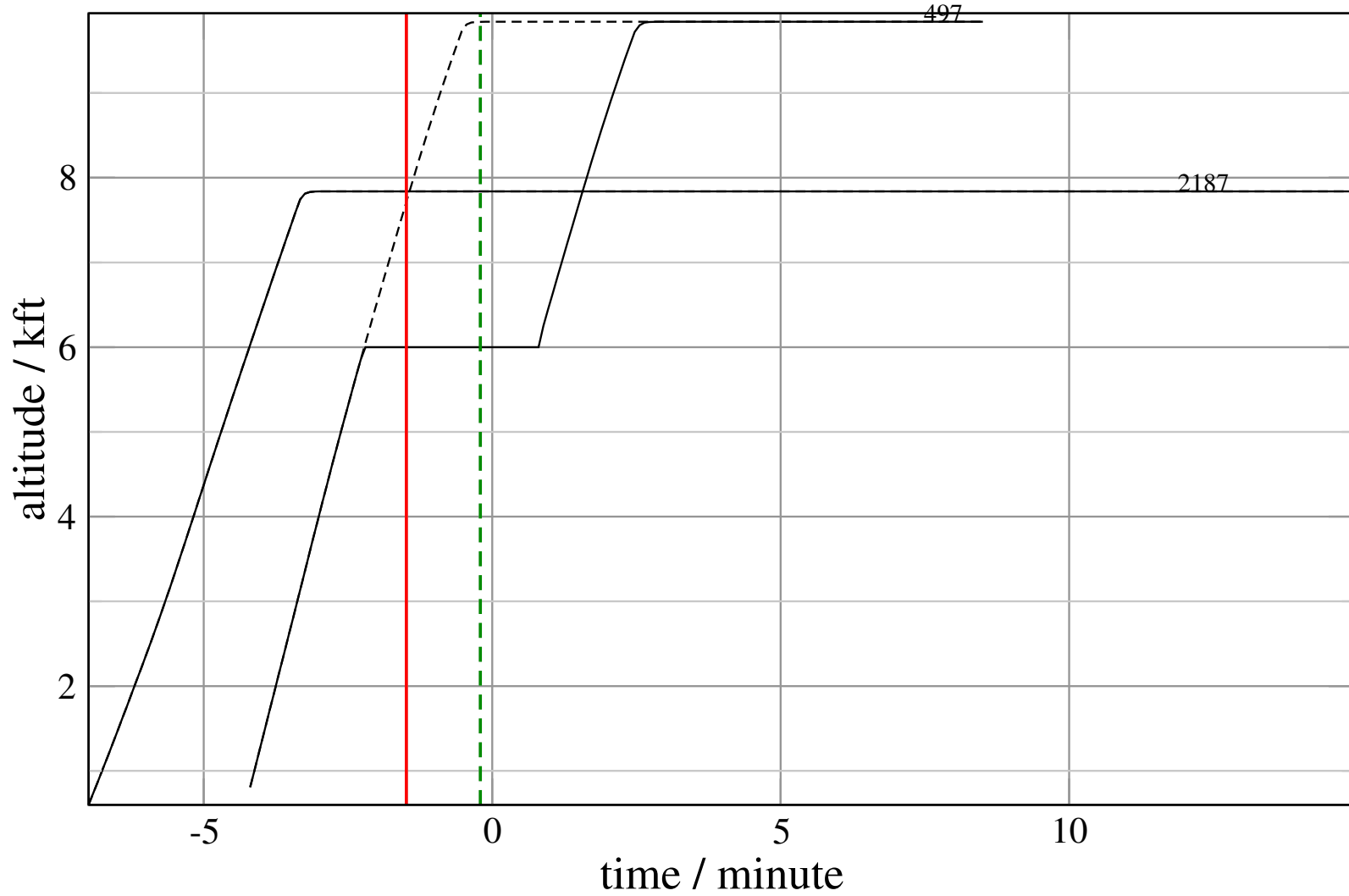
# Maneuver Planview

+ D497D-D2187F 0.347H->1.501H: D497D temp alt 6.0 kft, 3.0 Min (+0 s) 2187-497-32



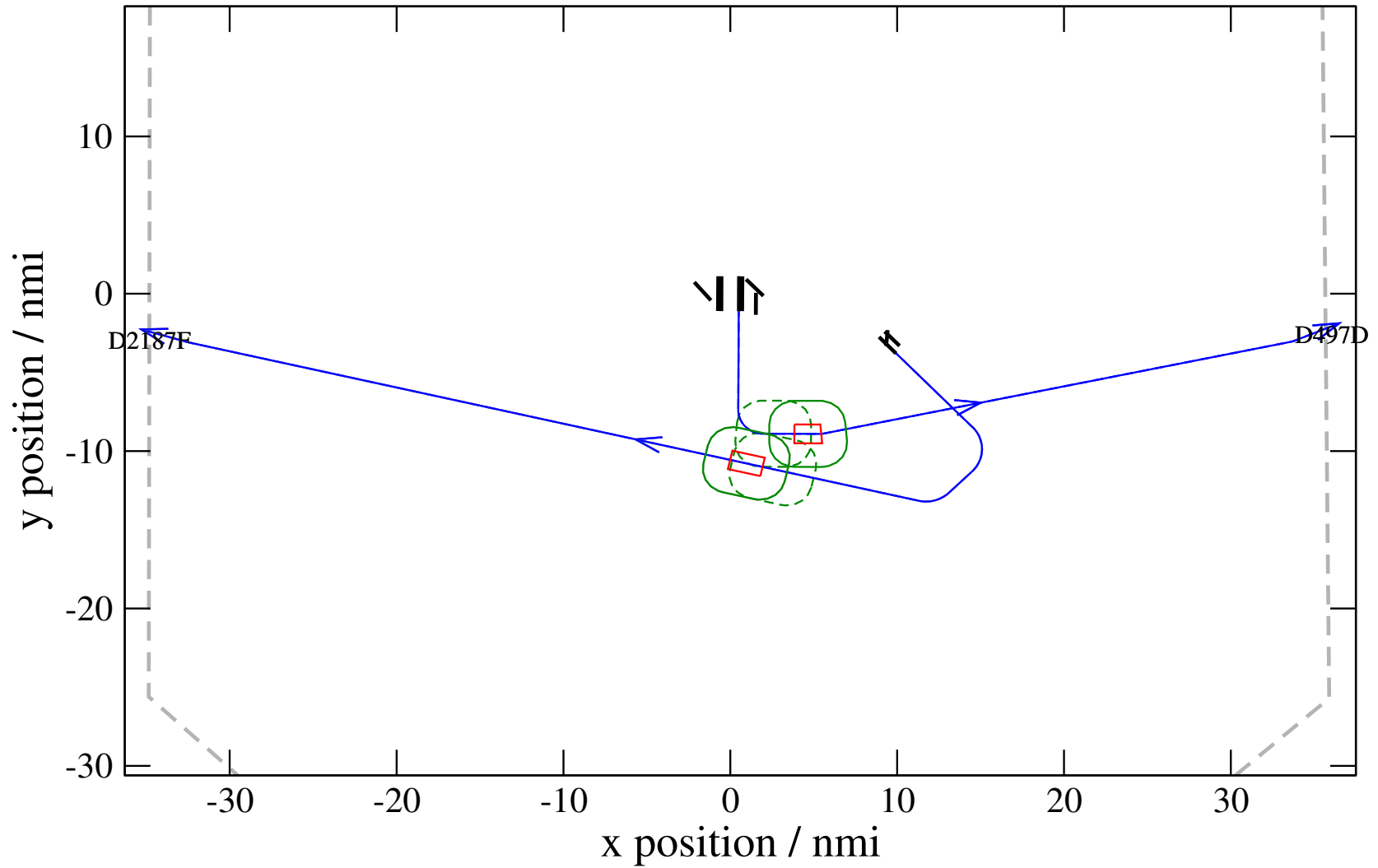
# Maneuver Altitude Profiles

+ D497D-D2187F 0.347H->1.501H: D497D temp alt 6.0 kft, 3.0 Min (+0 s) 2187-497-32



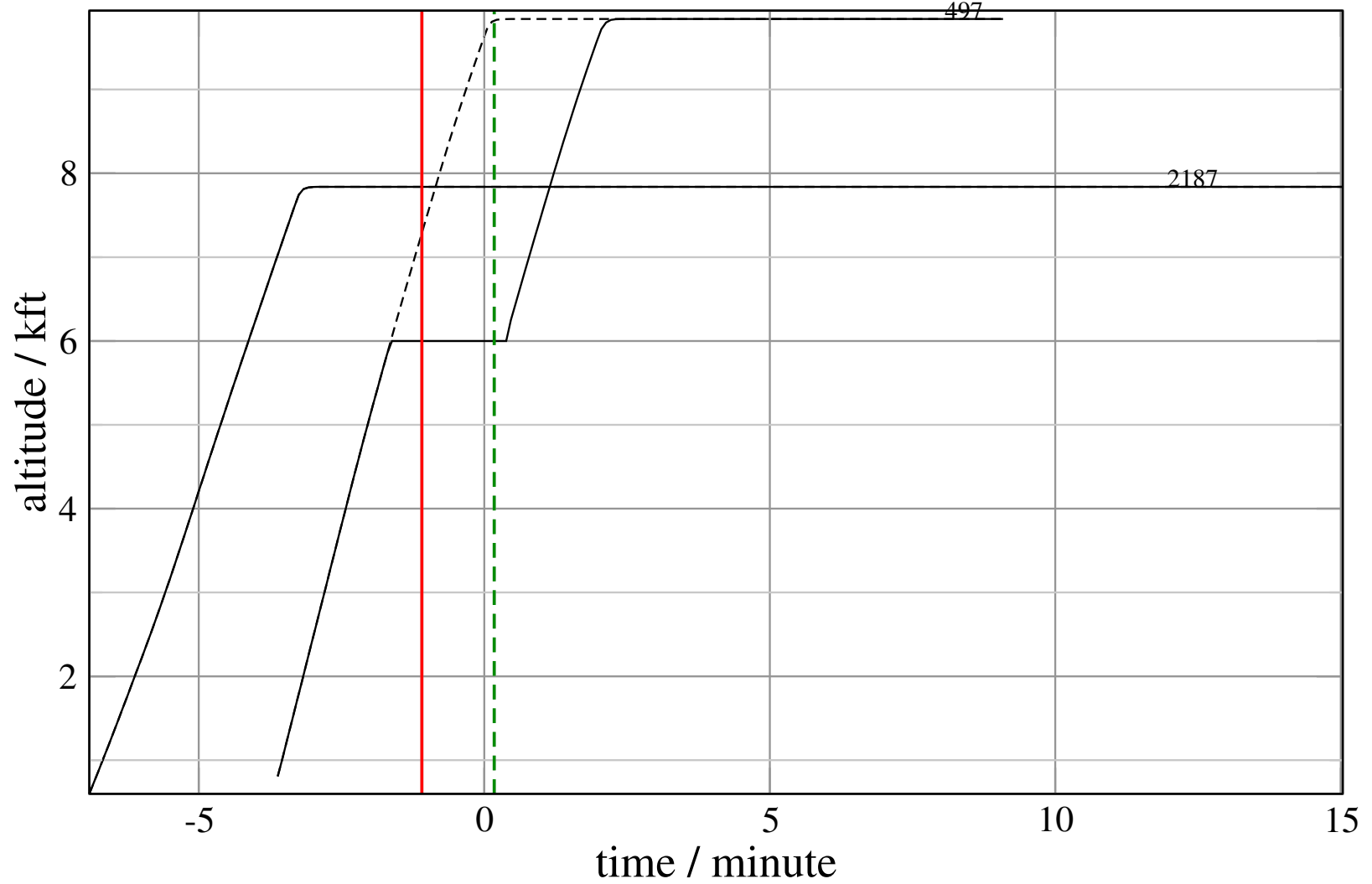
# Maneuver Planview

+ D497D-D2187F 0.285H->1.196V: D497D temp alt 6.0 kft, 2.0 Min (+0 s) 2187-497-33



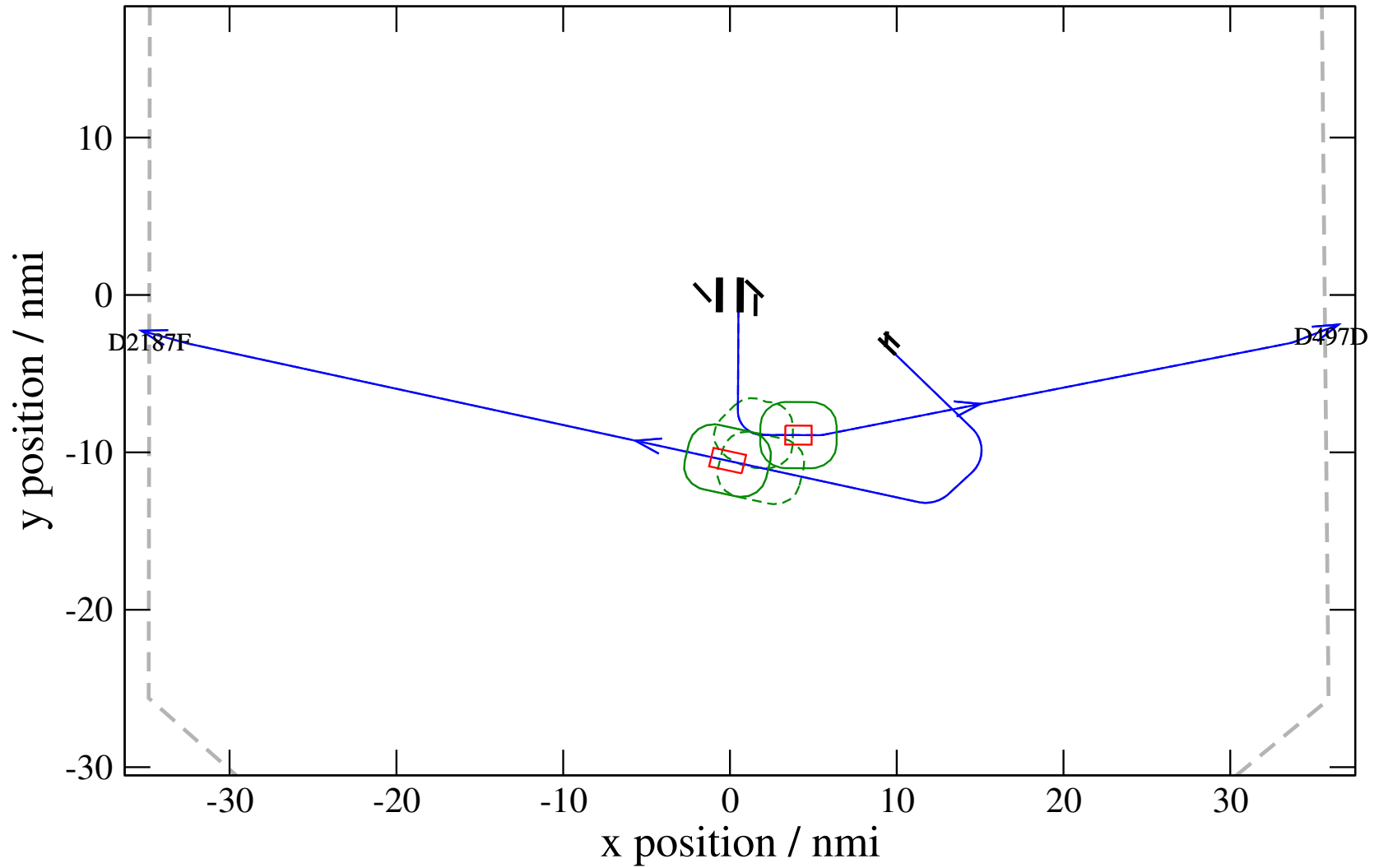
# Maneuver Altitude Profiles

+ D497D-D2187F 0.285H->1.196V: D497D temp alt 6.0 kft, 2.0 Min (+0 s) 2187-497-33



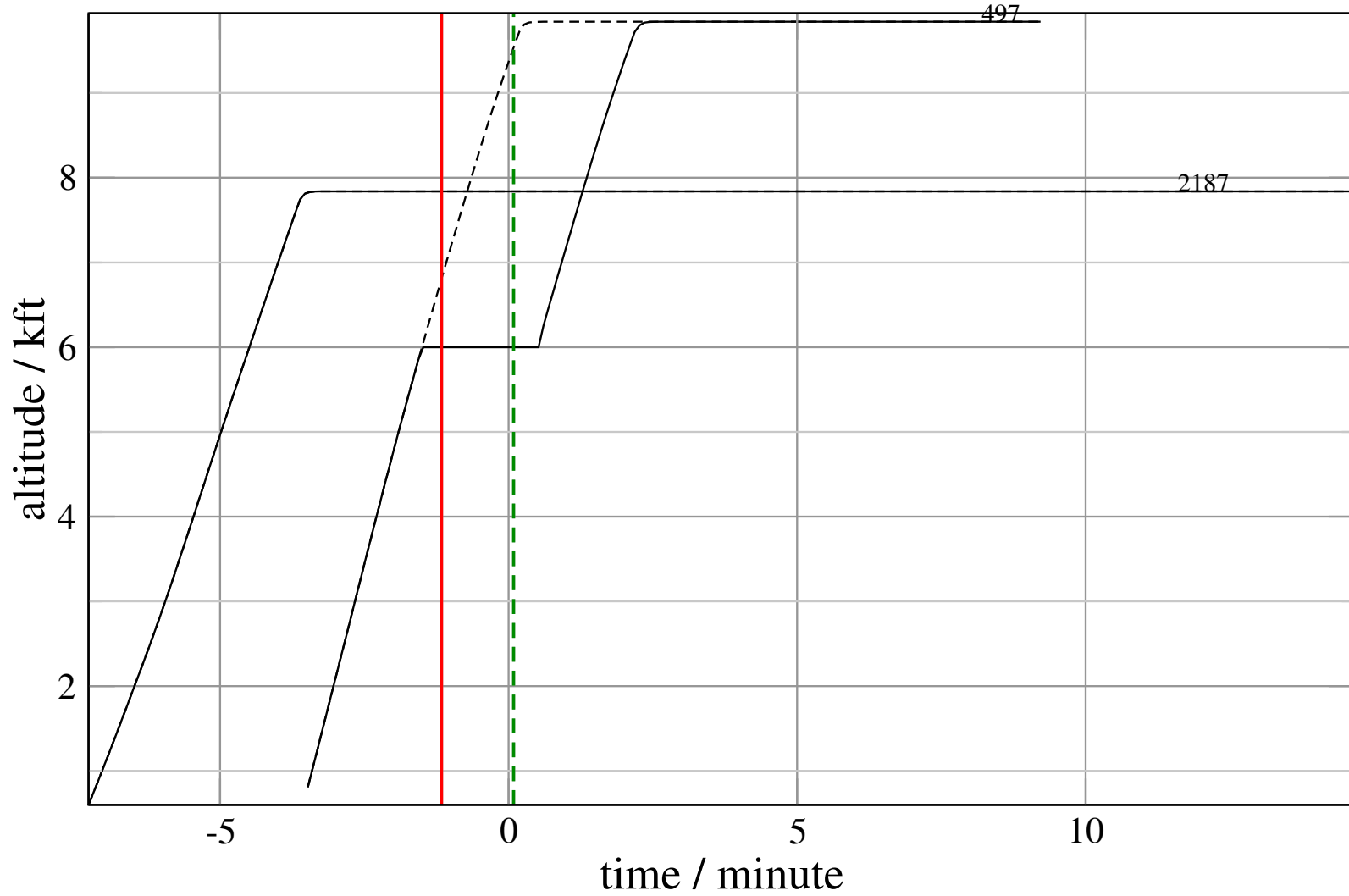
# Maneuver Planview

+ D497D-D2187F 0.276H->1.342V: D497D temp alt 6.0 kft, 2.0 Min (+0 s) 2187-497-34



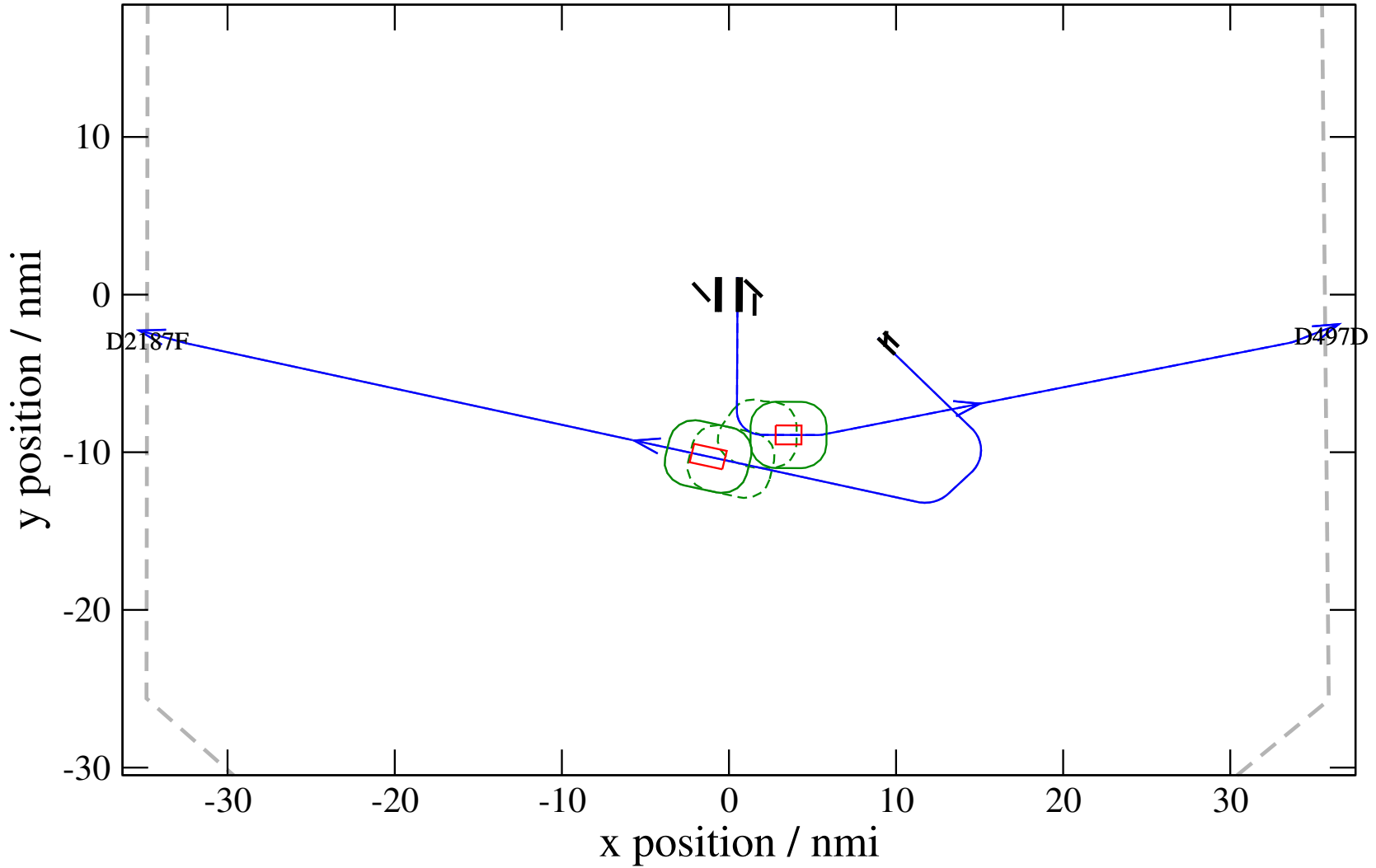
# Maneuver Altitude Profiles

+ D497D-D2187F 0.276H->1.342V: D497D temp alt 6.0 kft, 2.0 Min (+0 s) 2187-497-34



# Maneuver Planview

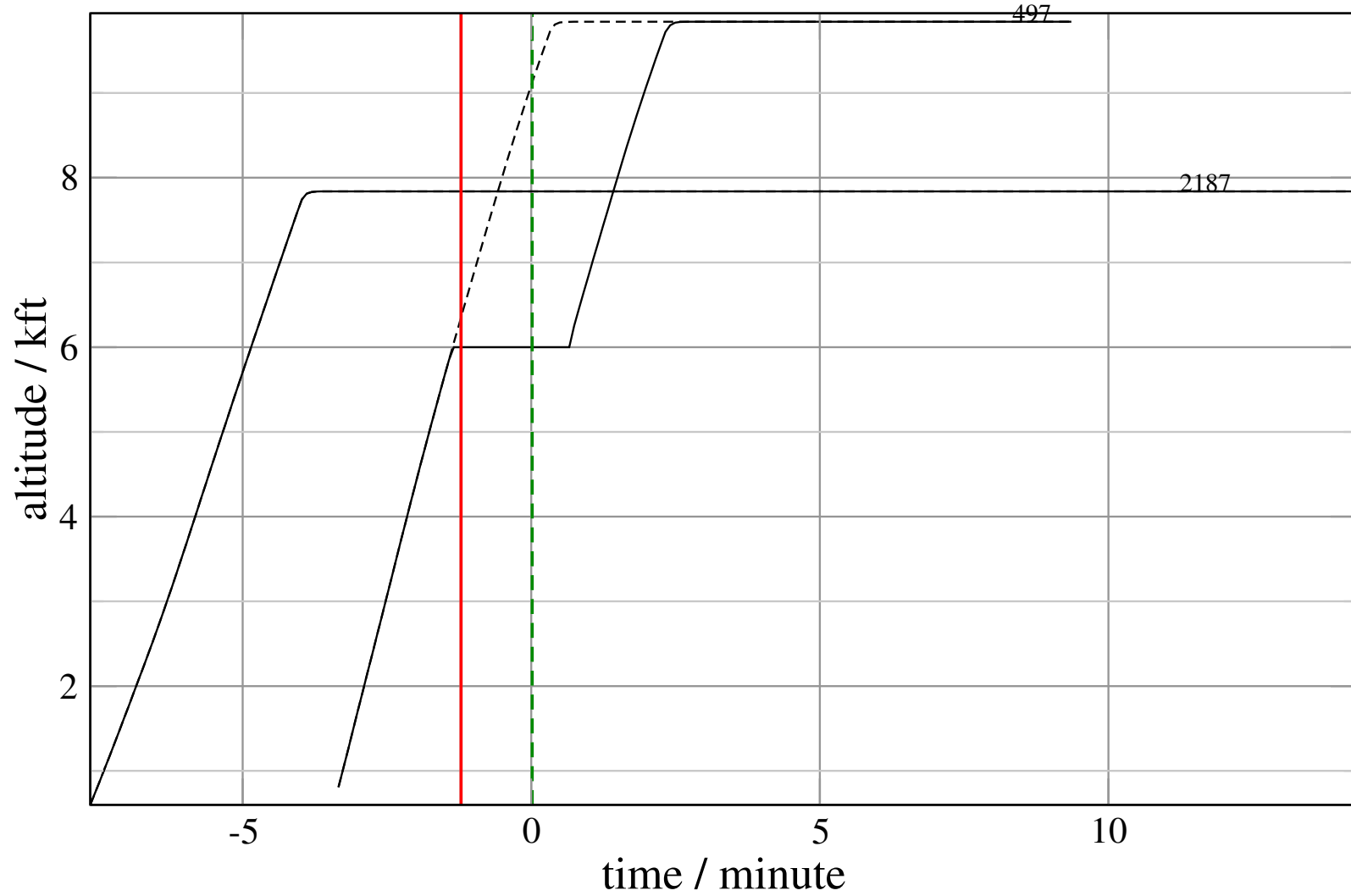
+ D497D-D2187F 0.277H->1.496H: D497D temp alt 6.0 kft, 2.0 Min (+0 s) 2187-497-35





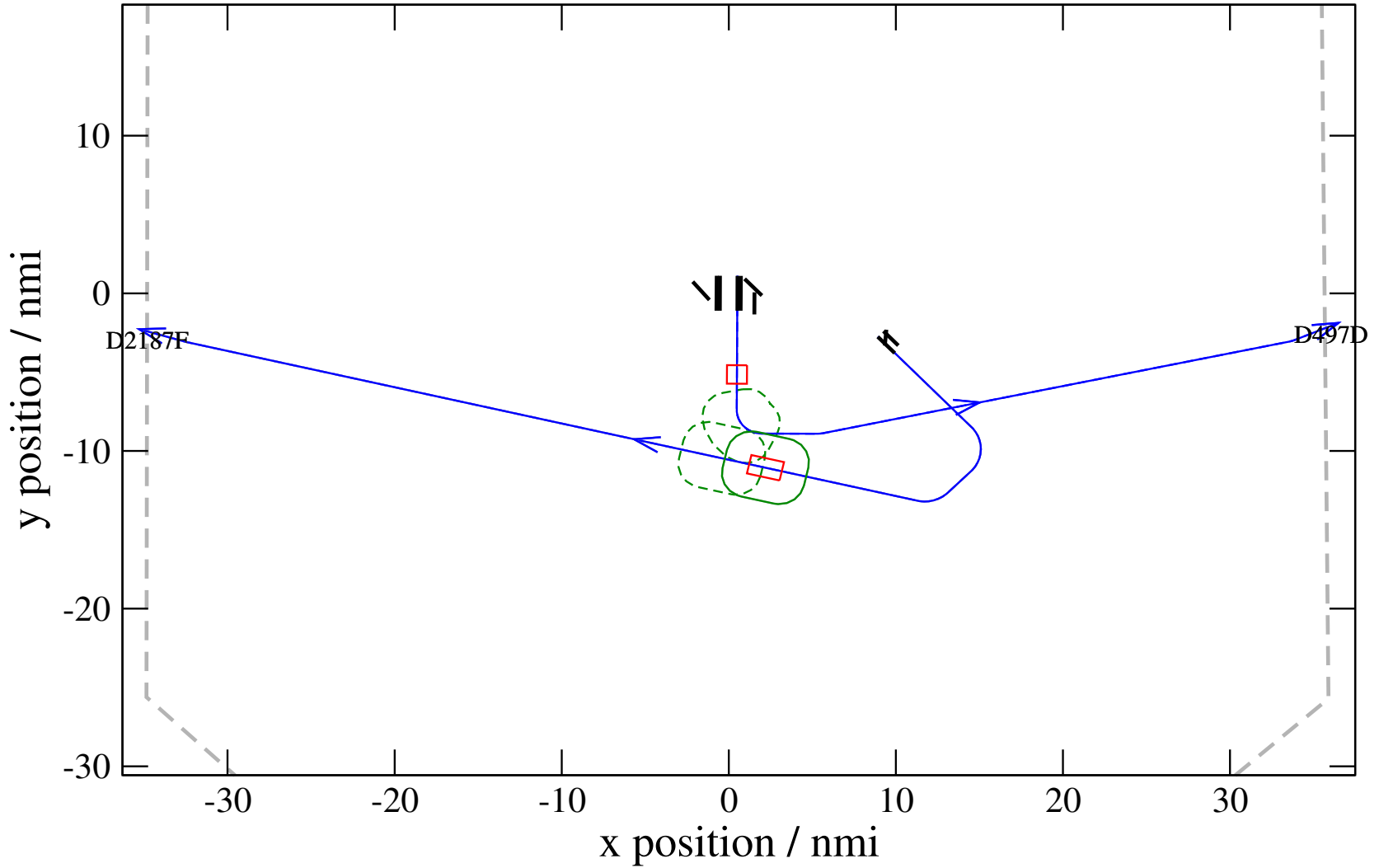
# Maneuver Altitude Profiles

+ D497D-D2187F 0.277H->1.496H: D497D temp alt 6.0 kft, 2.0 Min (+0 s) 2187-497-35



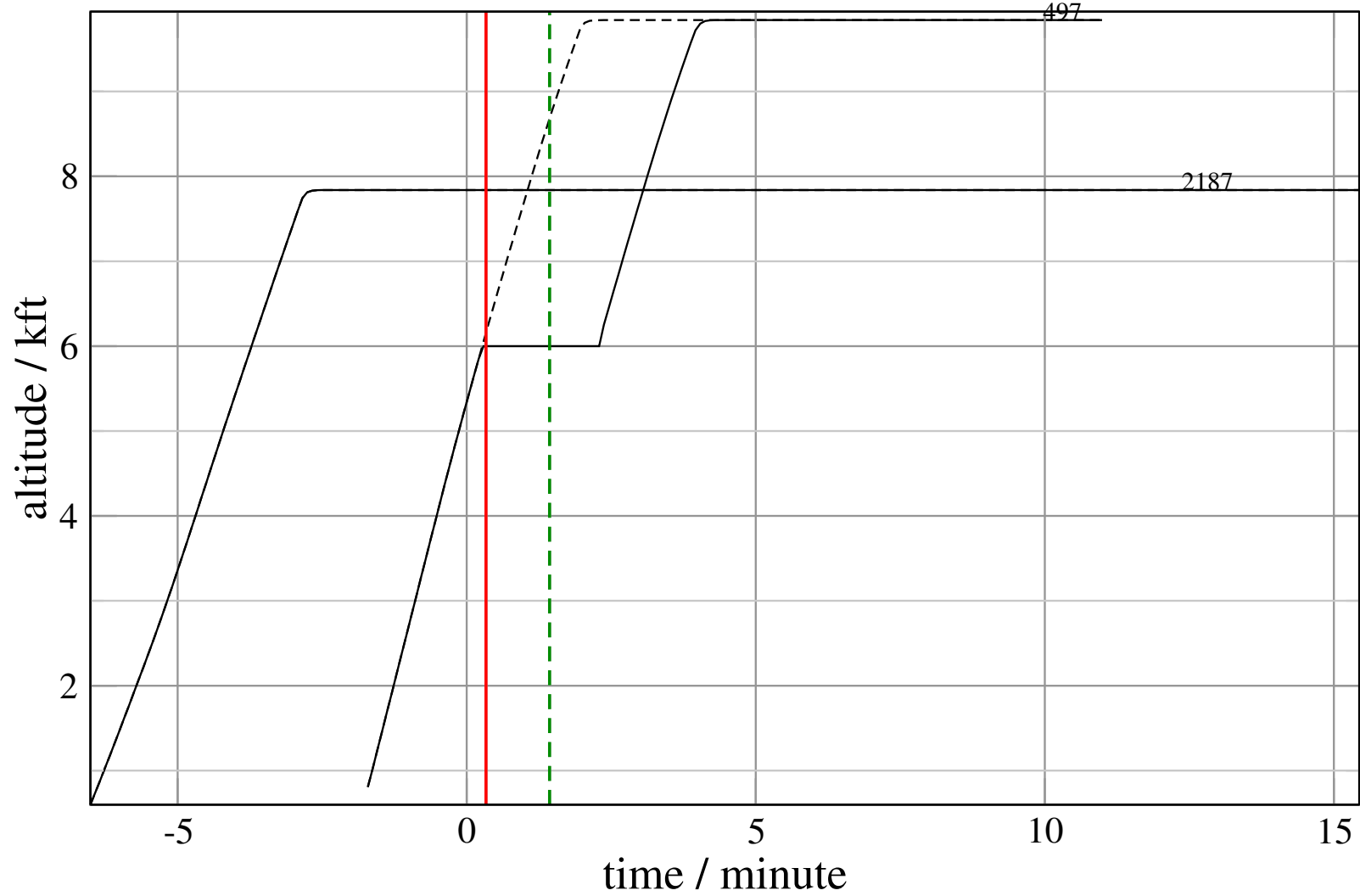
# Maneuver Planview

+ D497D-D2187F 0.300H->1.508H: D497D temp alt 6.0 kft, 2.0 Min (+0 s) 2187-497-36



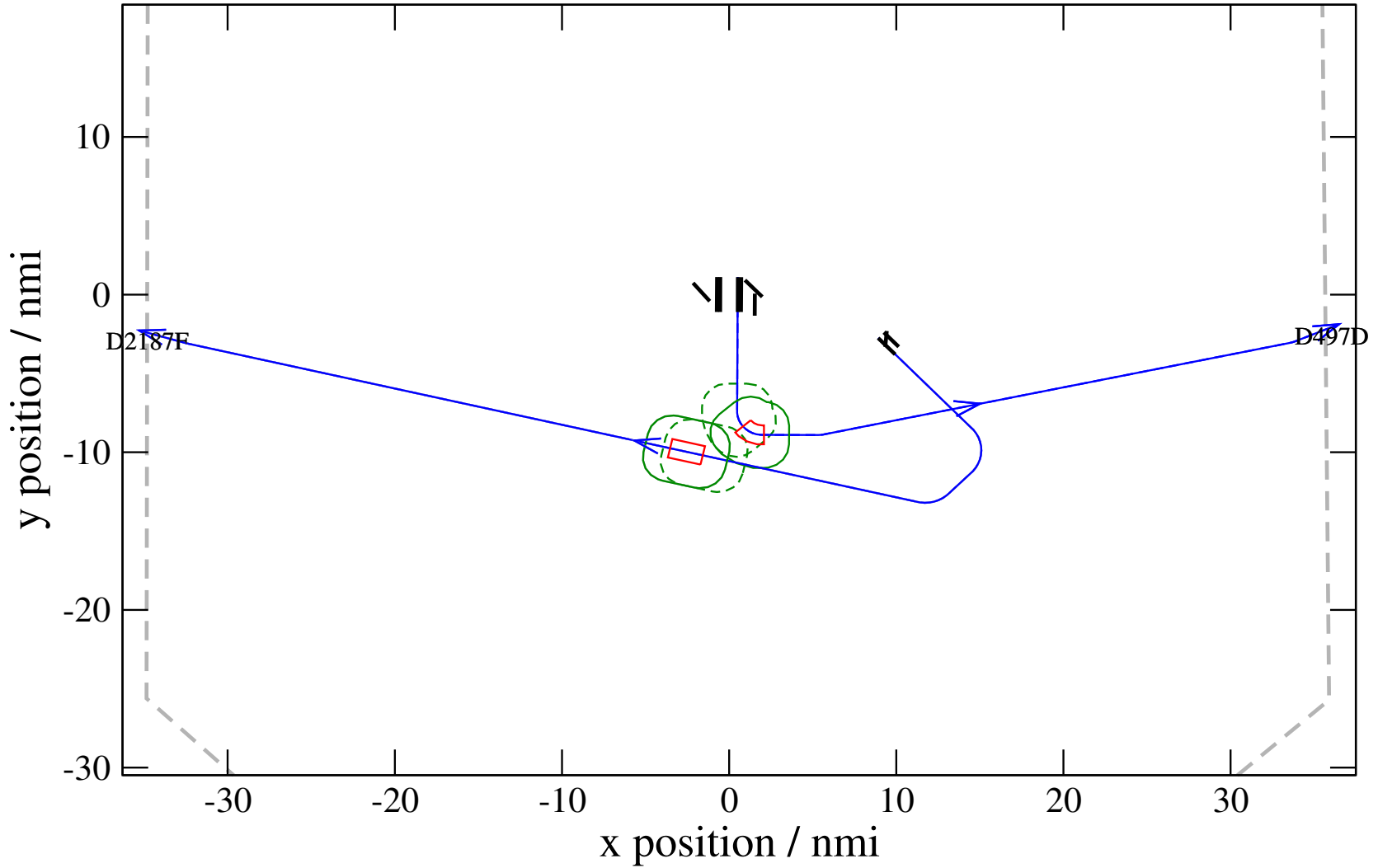
# Maneuver Altitude Profiles

+ D497D-D2187F 0.300H->1.508H: D497D temp alt 6.0 kft, 2.0 Min (+0 s) 2187-497-36



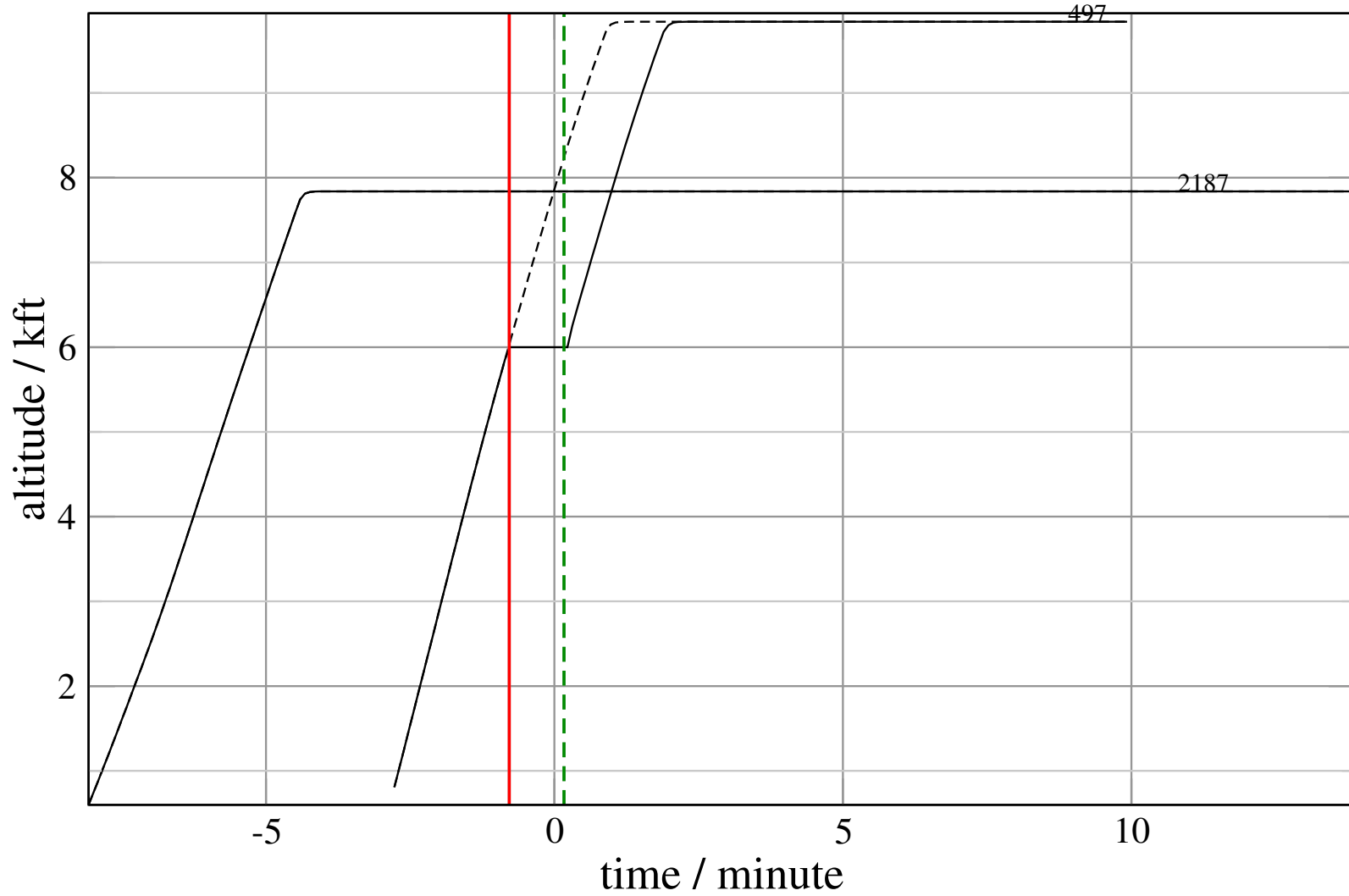
# Maneuver Planview

+ D497D-D2187F 0.443H->1.189V: D497D temp alt 6.0 kft, 1.0 Min (+0 s) 2187-497-37



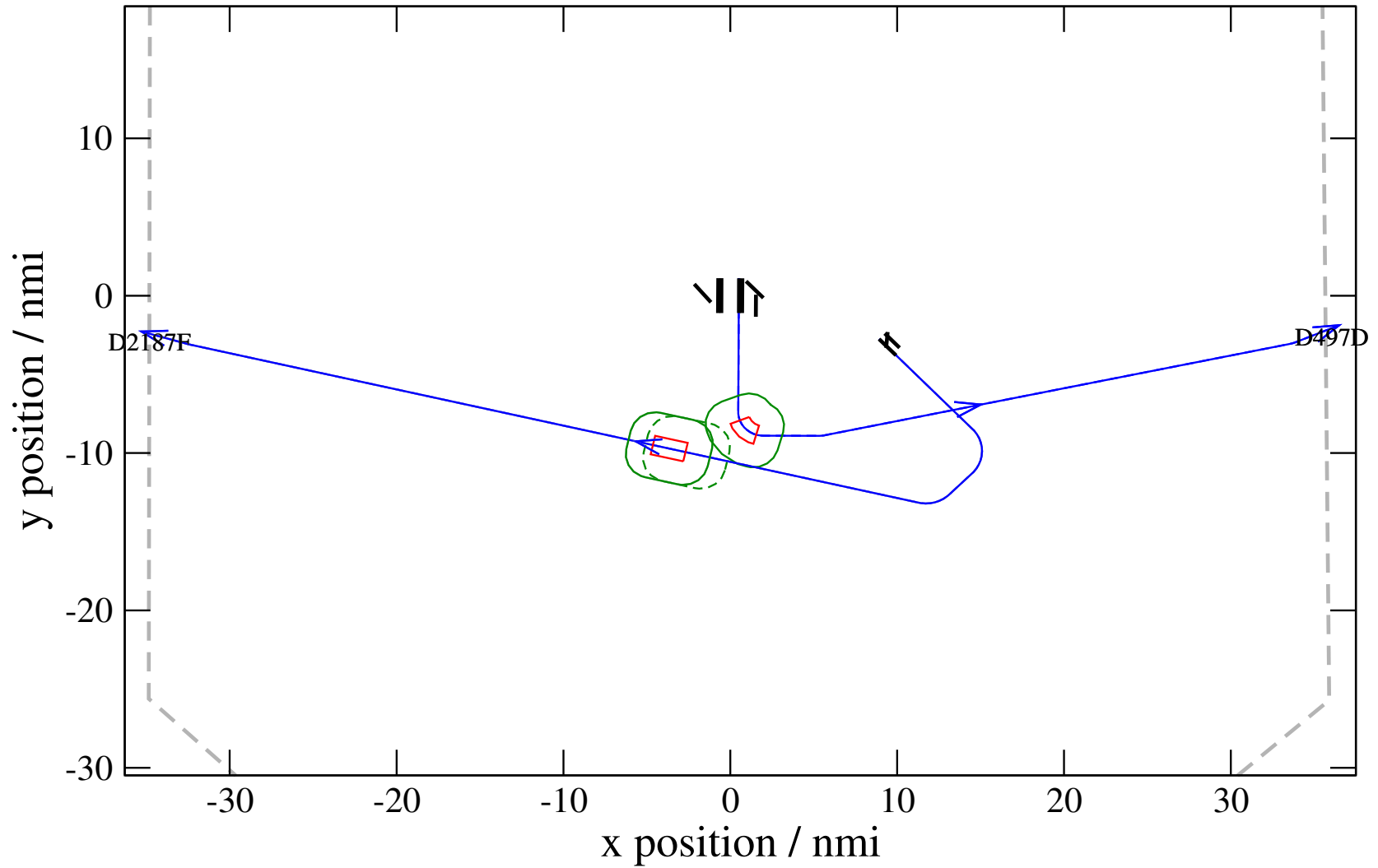
# Maneuver Altitude Profiles

+ D497D-D2187F 0.443H->1.189V: D497D temp alt 6.0 kft, 1.0 Min (+0 s) 2187-497-37



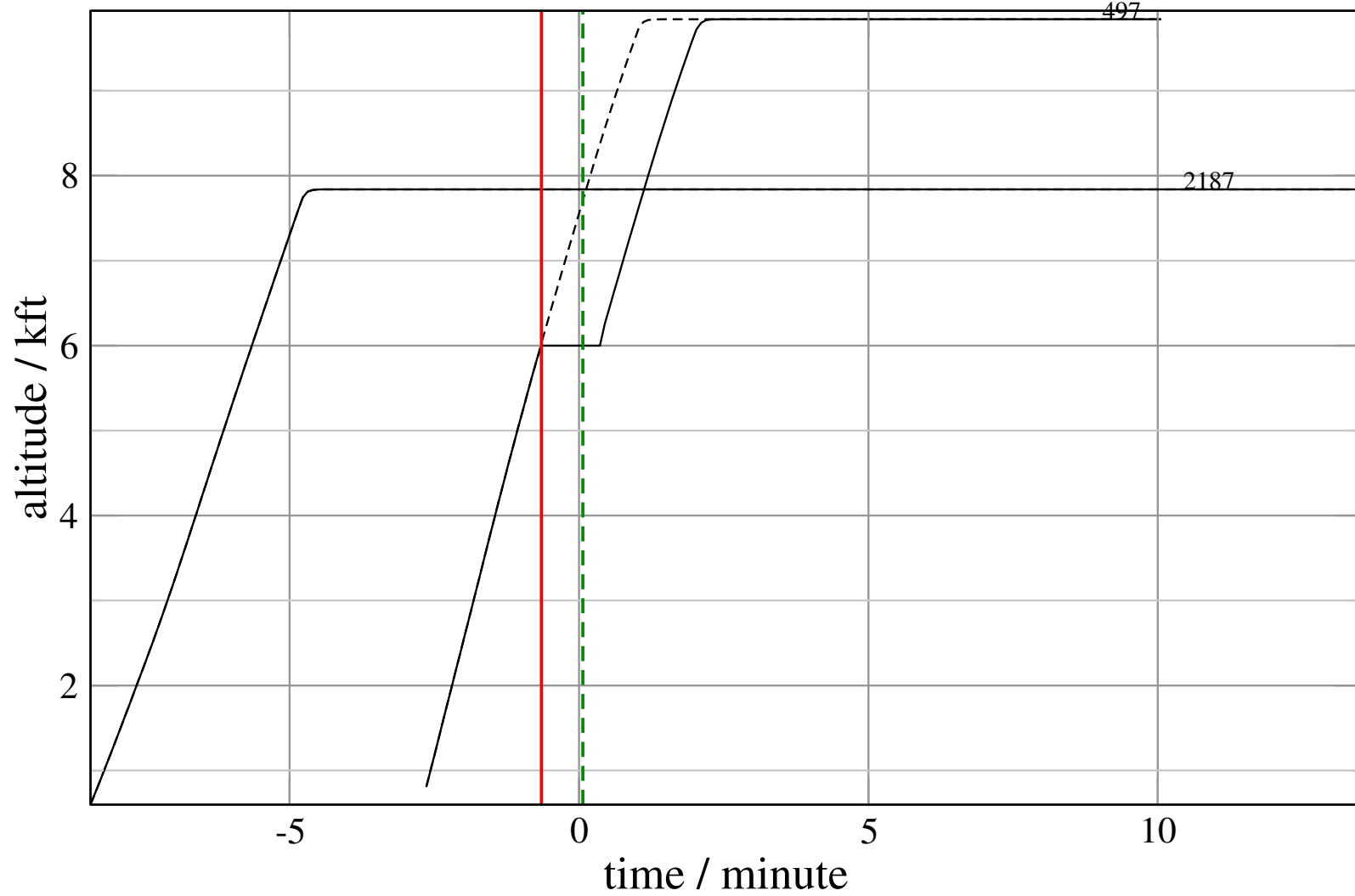
# Maneuver Planview

+ D497D-D2187F 0.696H->1.331V: D497D temp alt 6.0 kft, 1.0 Min (+0 s) 2187-497-38



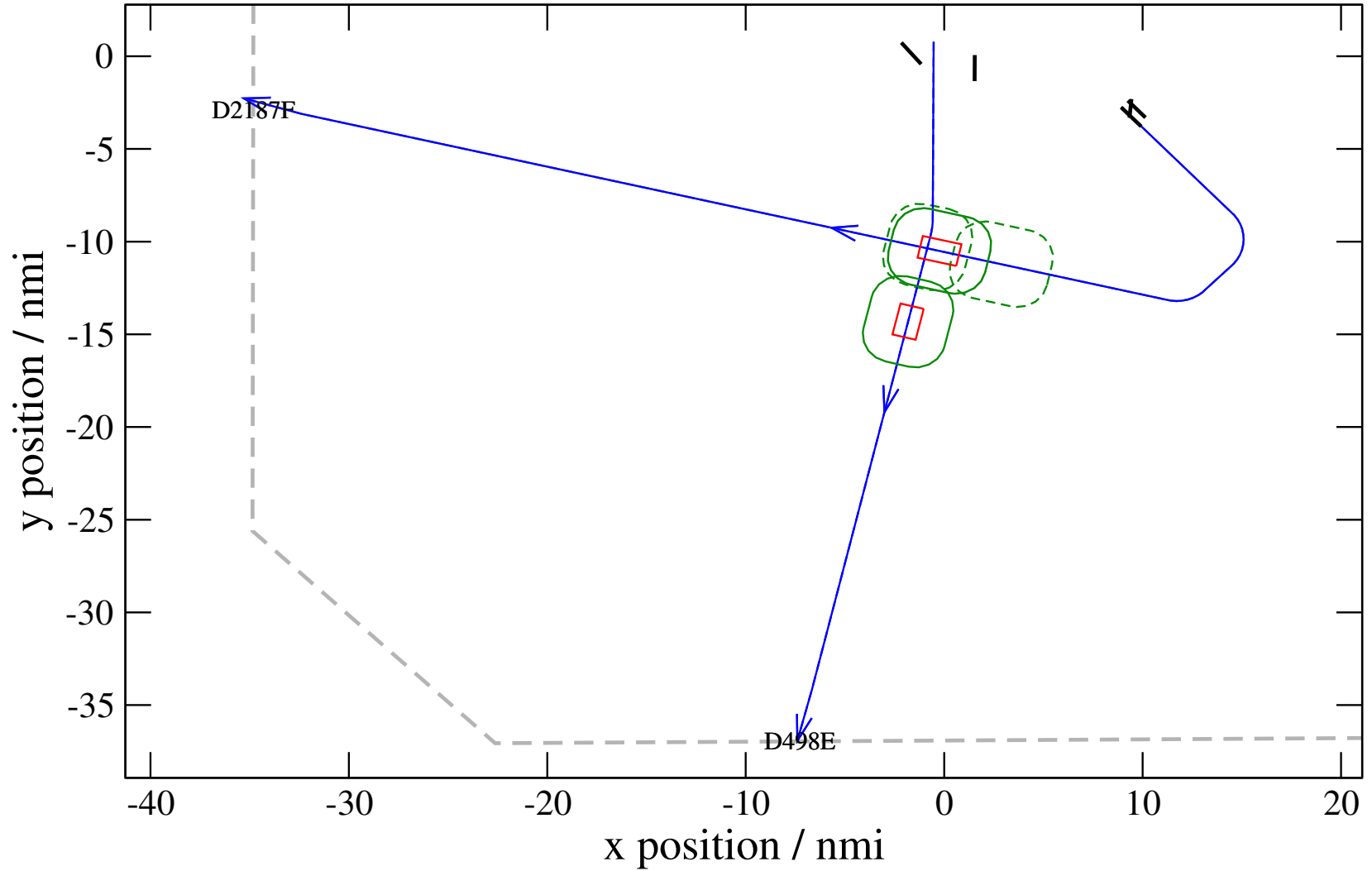
# Maneuver Altitude Profiles

+ D497D-D2187F 0.696H->1.331V: D497D temp alt 6.0 kft, 1.0 Min (+0 s) 2187-497-38



# Maneuver Planview

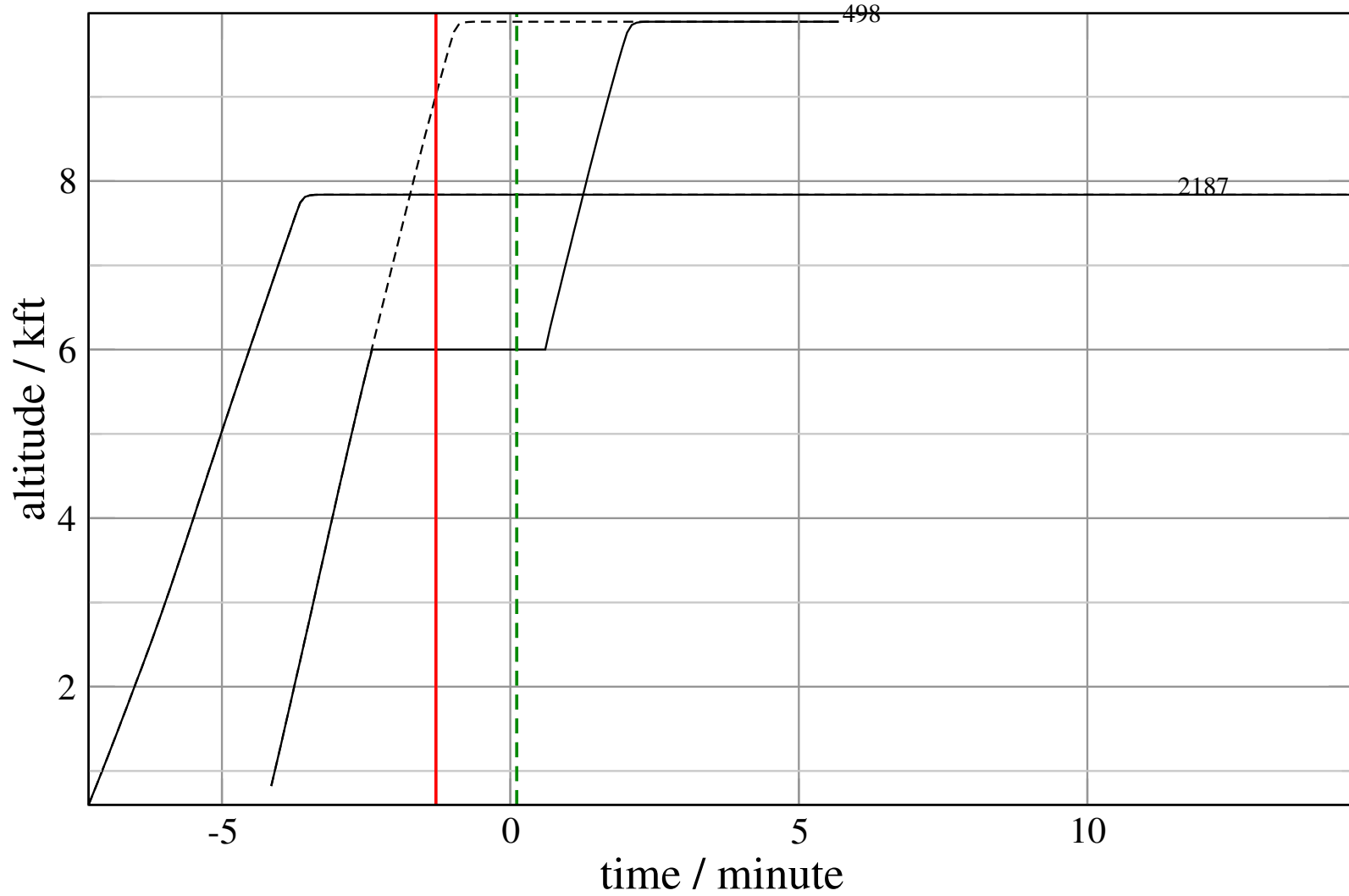
+ D498E-D2187F 0.746V->1.369H: D498E temp alt 6.0 kft, 3.0 Min (+0 s) 2187-498-27





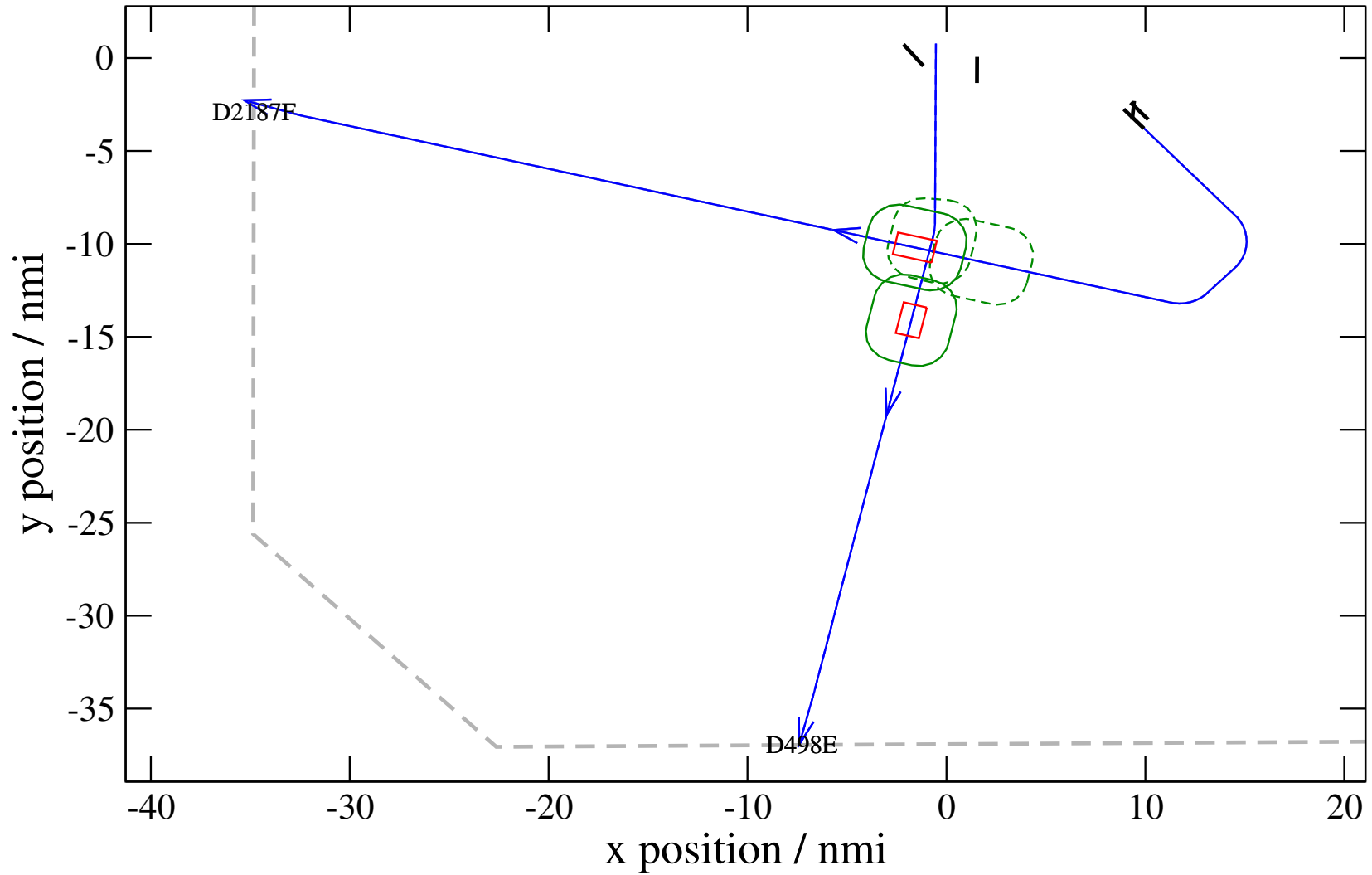
# Maneuver Altitude Profiles

+ D498E-D2187F 0.746V->1.369H: D498E temp alt 6.0 kft, 3.0 Min (+0 s) 2187-498-27



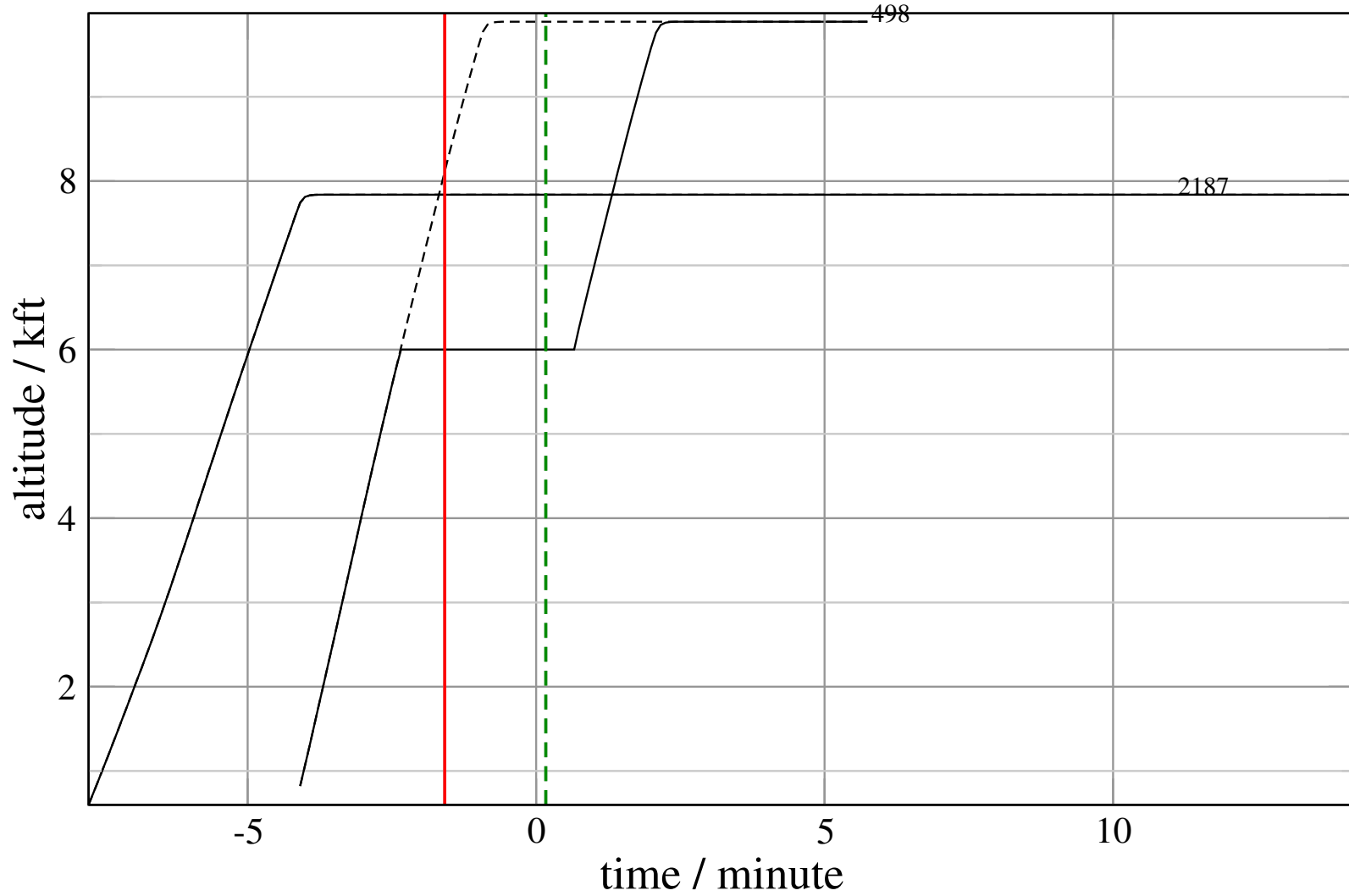
# Maneuver Planview

+ D498E-D2187F 0.451H->1.366V: D498E temp alt 6.0 kft, 3.0 Min (+0 s) 2187-498-28



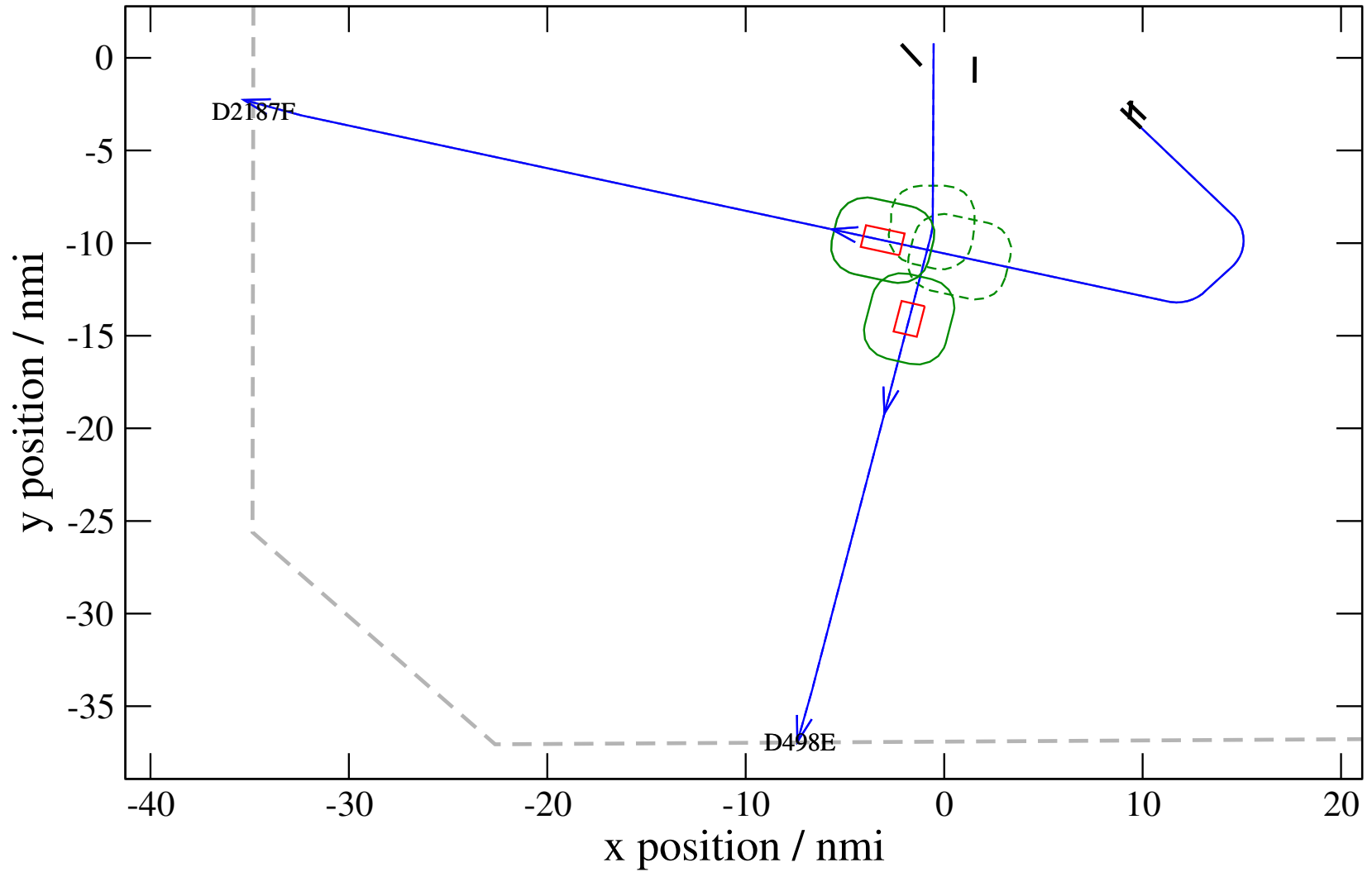
# Maneuver Altitude Profiles

+ D498E-D2187F 0.451H->1.366V: D498E temp alt 6.0 kft, 3.0 Min (+0 s) 2187-498-28



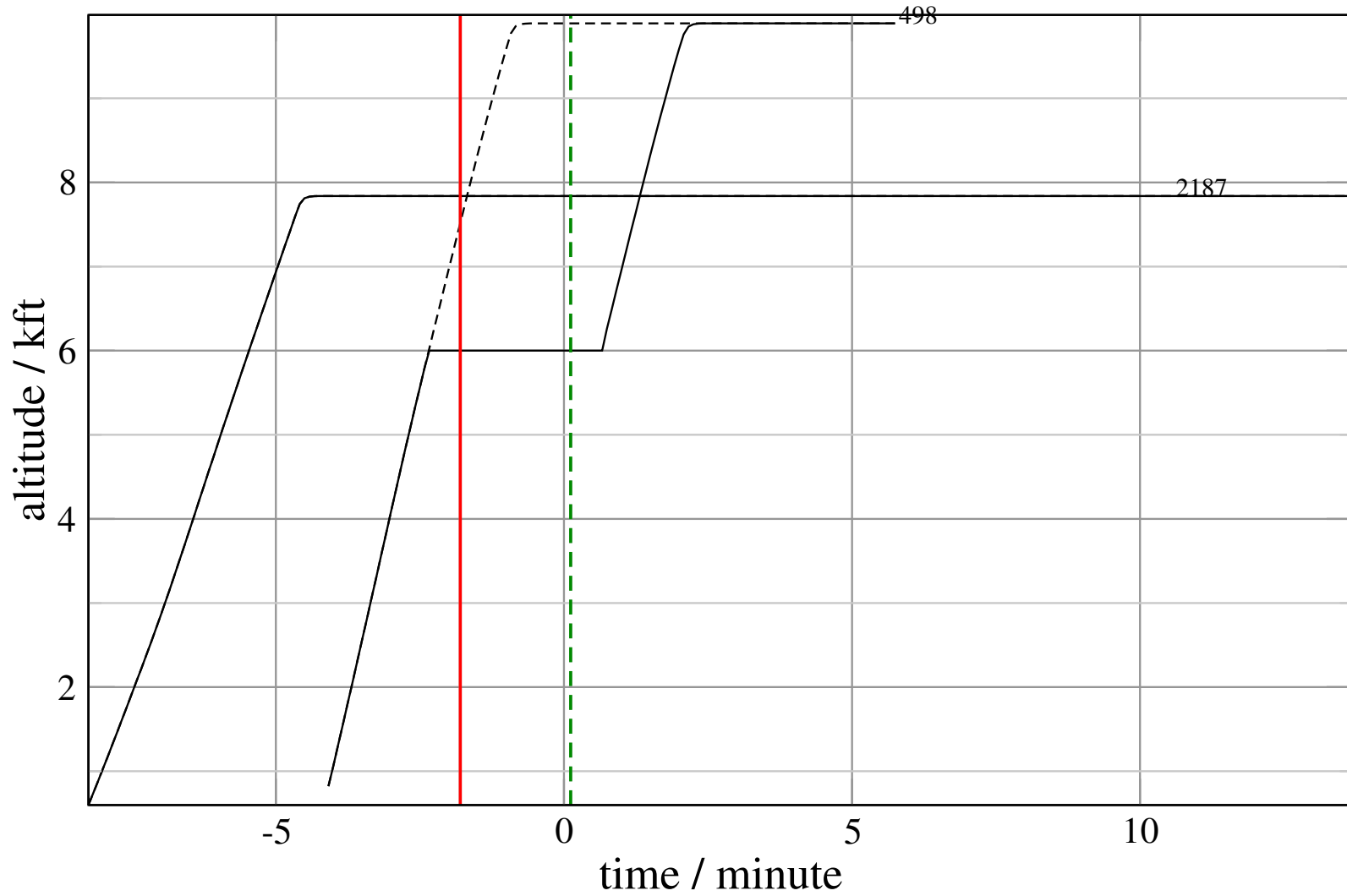
# Maneuver Planview

+ D498E-D2187F 0.336V->1.377H: D498E temp alt 6.0 kft, 3.0 Min (+0 s) 2187-498-29



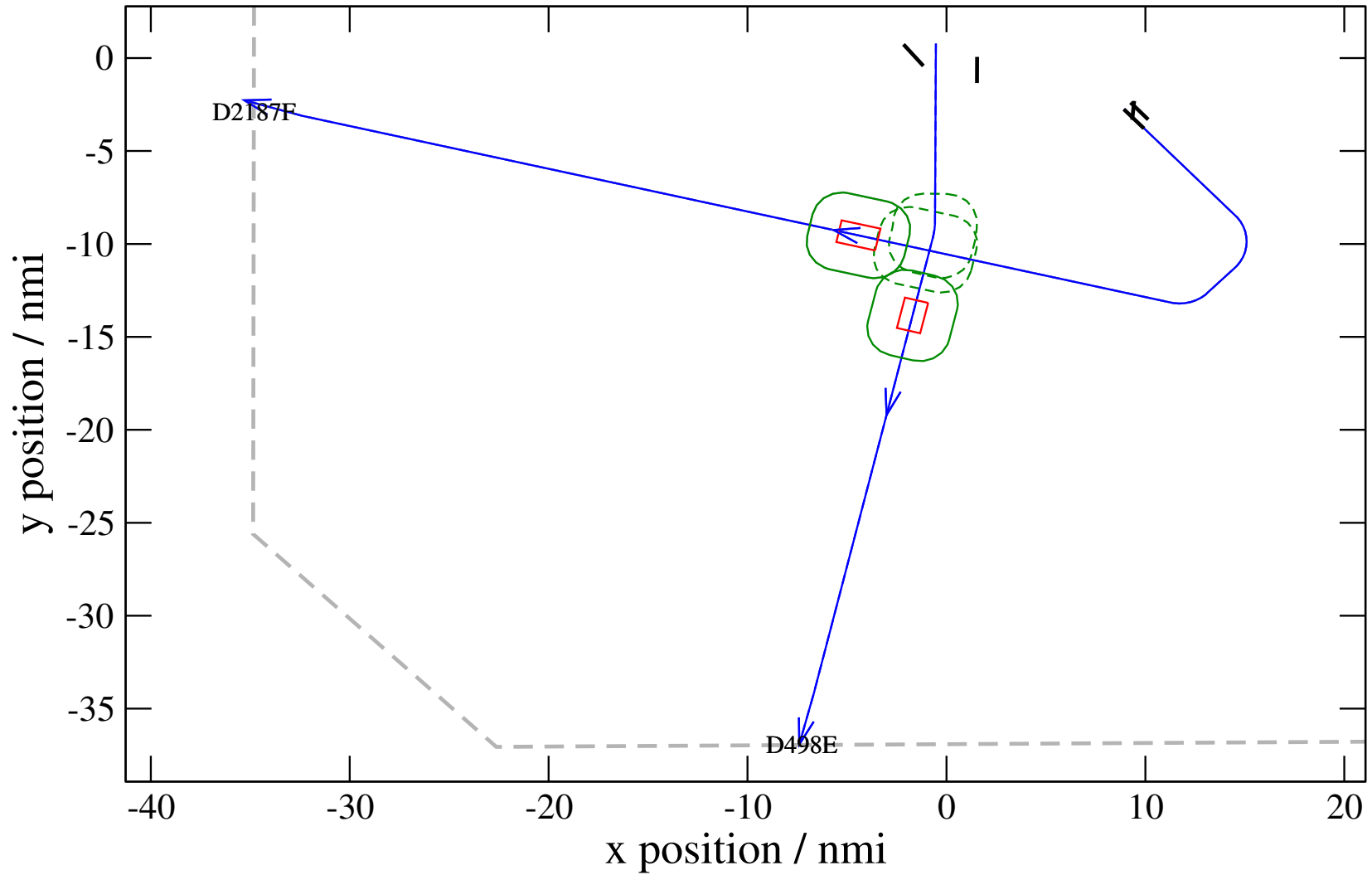
# Maneuver Altitude Profiles

+ D498E-D2187F 0.336V->1.377H: D498E temp alt 6.0 kft, 3.0 Min (+0 s) 2187-498-29



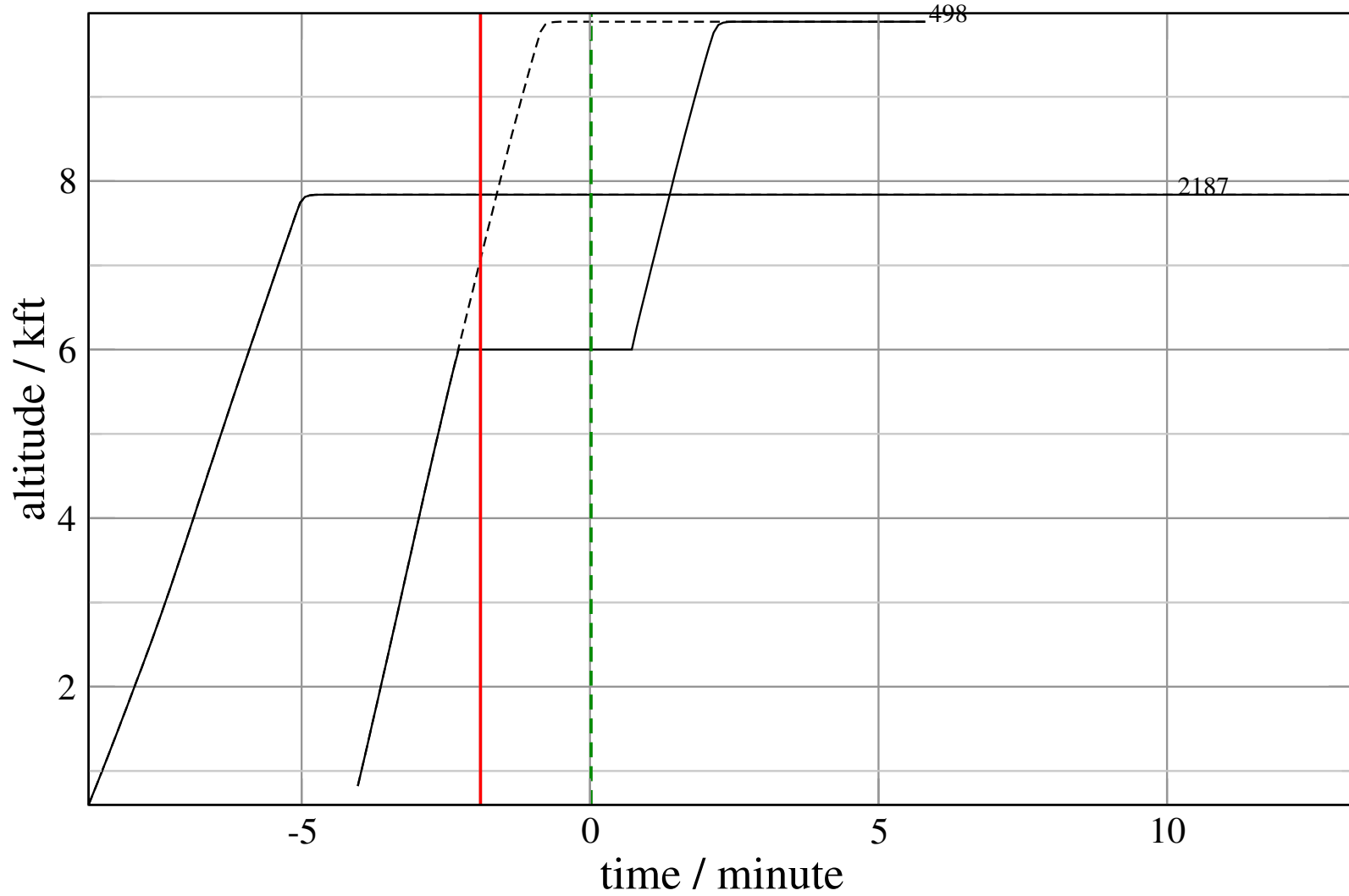
# Maneuver Planview

+ D498E-D2187F 0.286H->1.439H: D498E temp alt 6.0 kft, 3.0 Min (+0 s) 2187-498-30



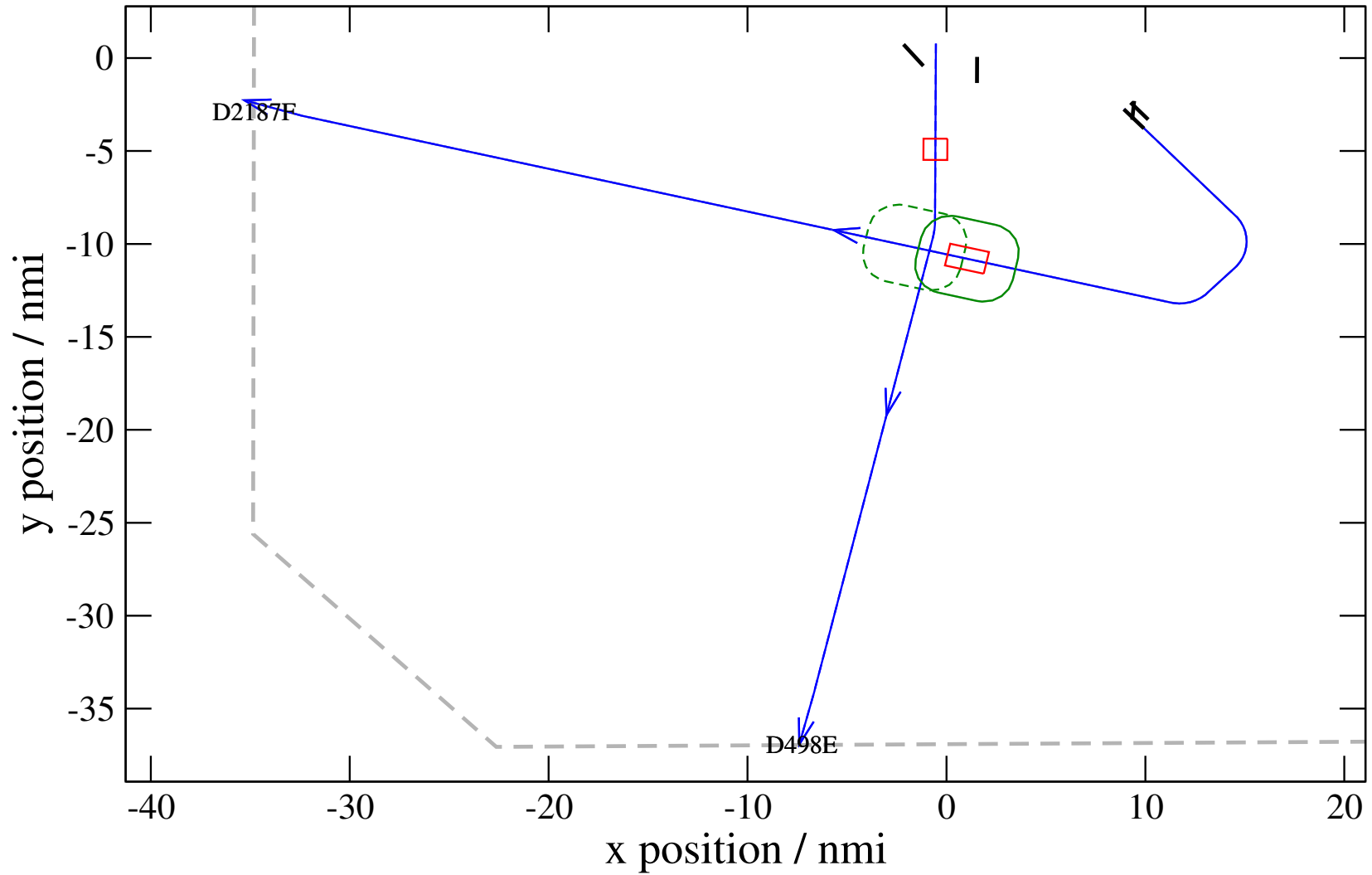
# Maneuver Altitude Profiles

+ D498E-D2187F 0.286H->1.439H: D498E temp alt 6.0 kft, 3.0 Min (+0 s) 2187-498-30



# Maneuver Planview

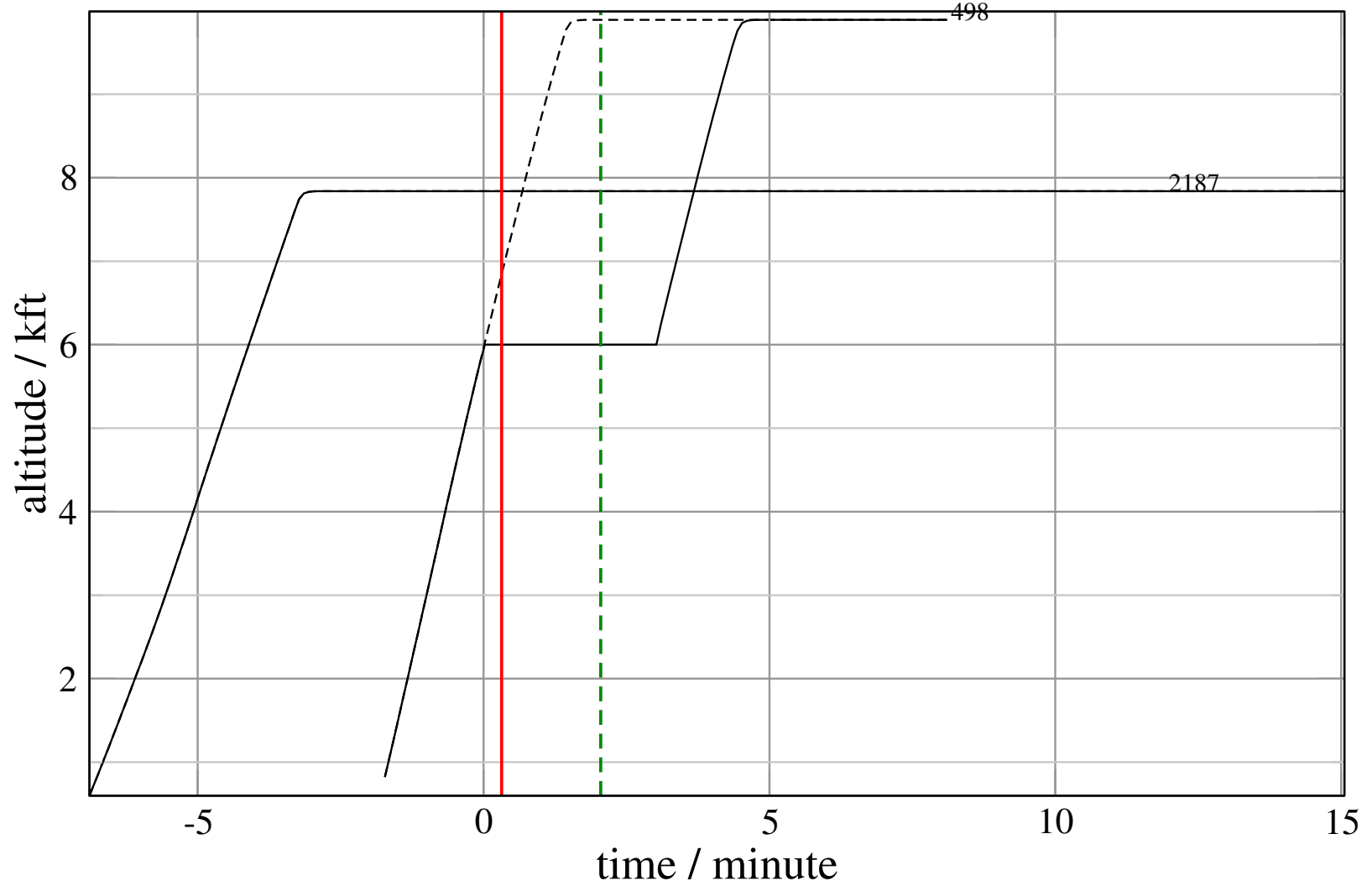
+ D498E-D2187F 0.284V->1.502H: D498E temp alt 6.0 kft, 3.0 Min (+0 s) 2187-498-31





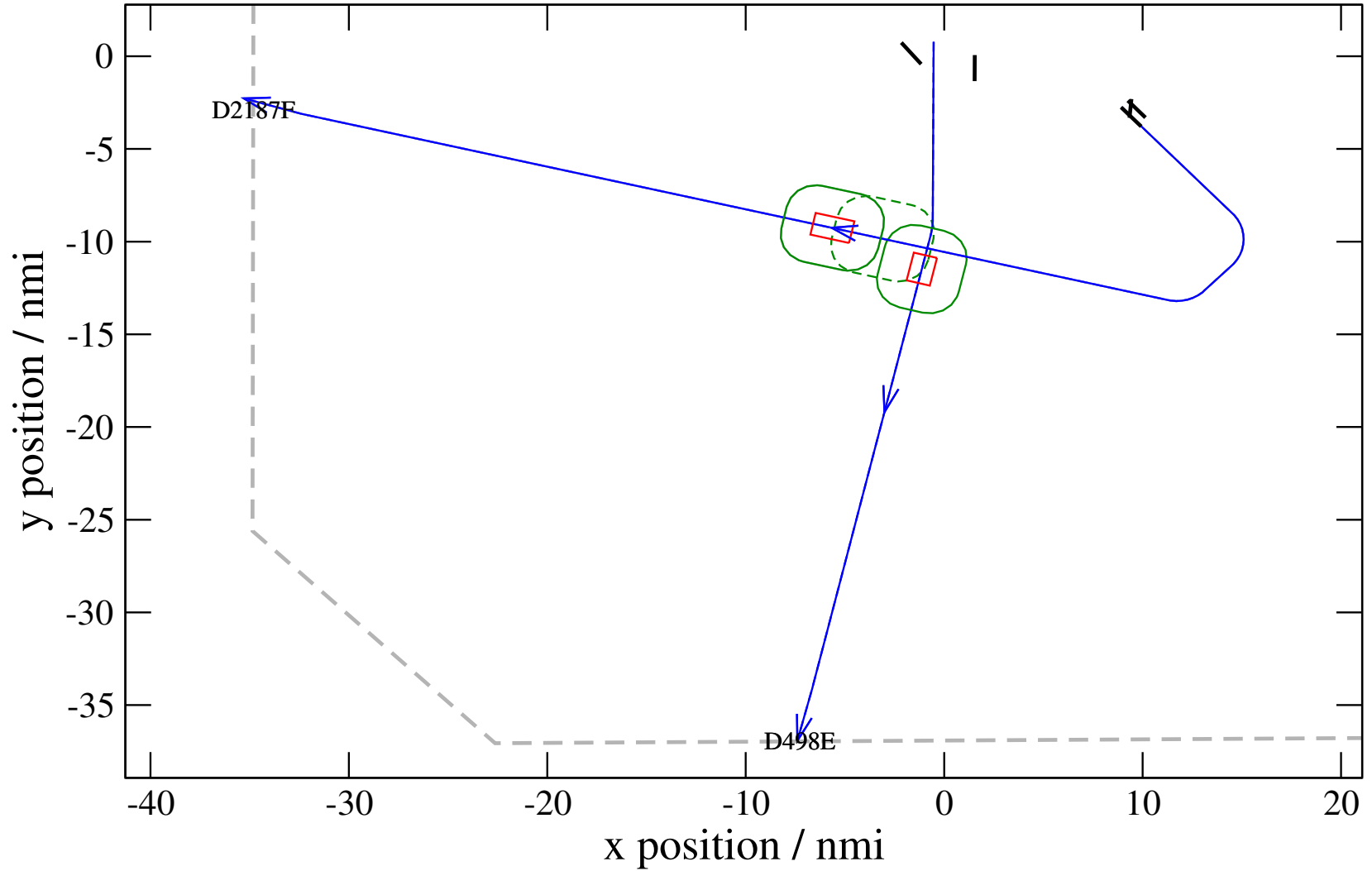
# Maneuver Altitude Profiles

+ D498E-D2187F 0.284V->1.502H: D498E temp alt 6.0 kft, 3.0 Min (+0 s) 2187-498-31



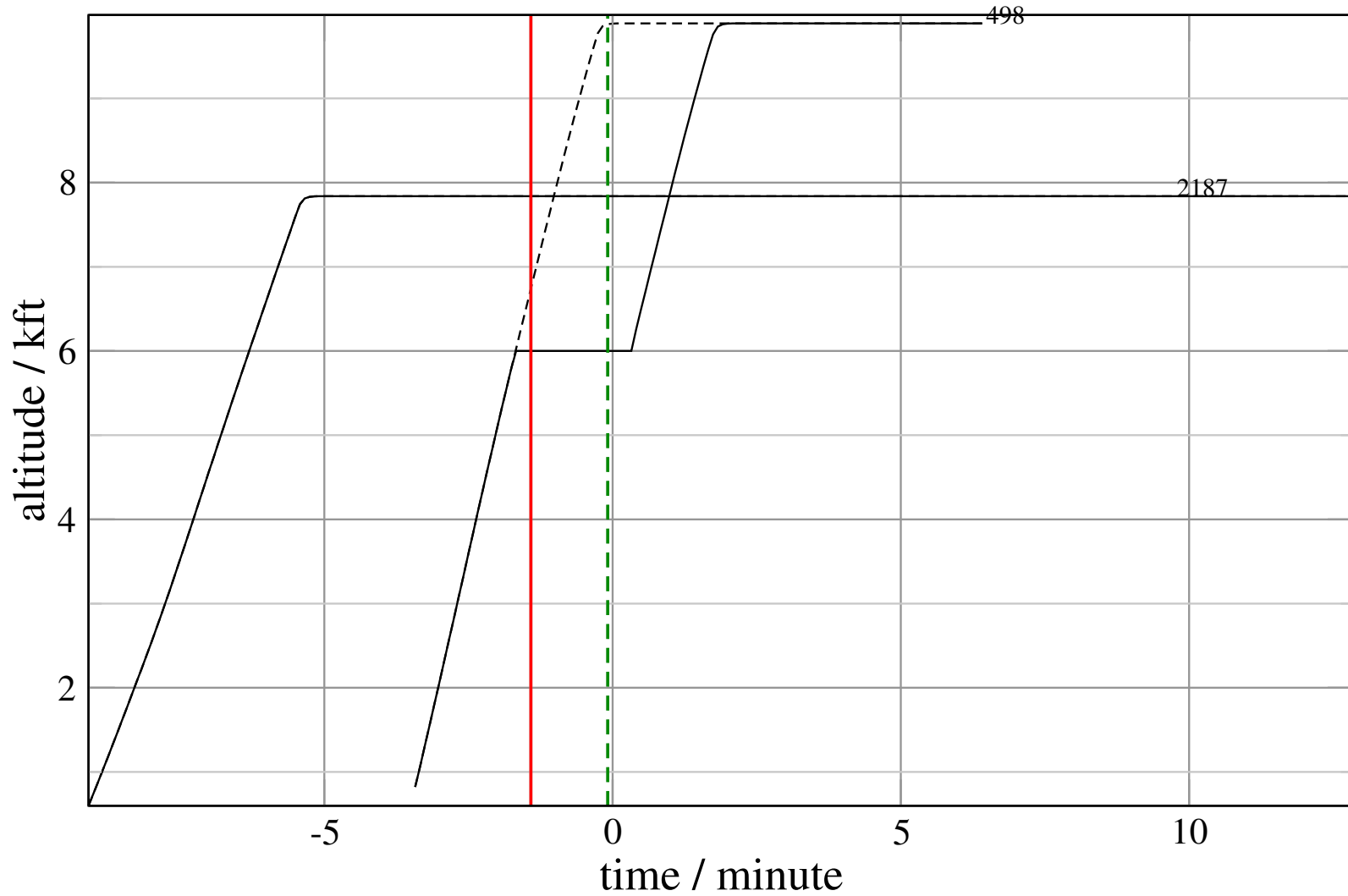
# Maneuver Planview

+ D498E-D2187F 0.341H->1.182V: D498E temp alt 6.0 kft, 2.0 Min (+0 s) 2187-498-32



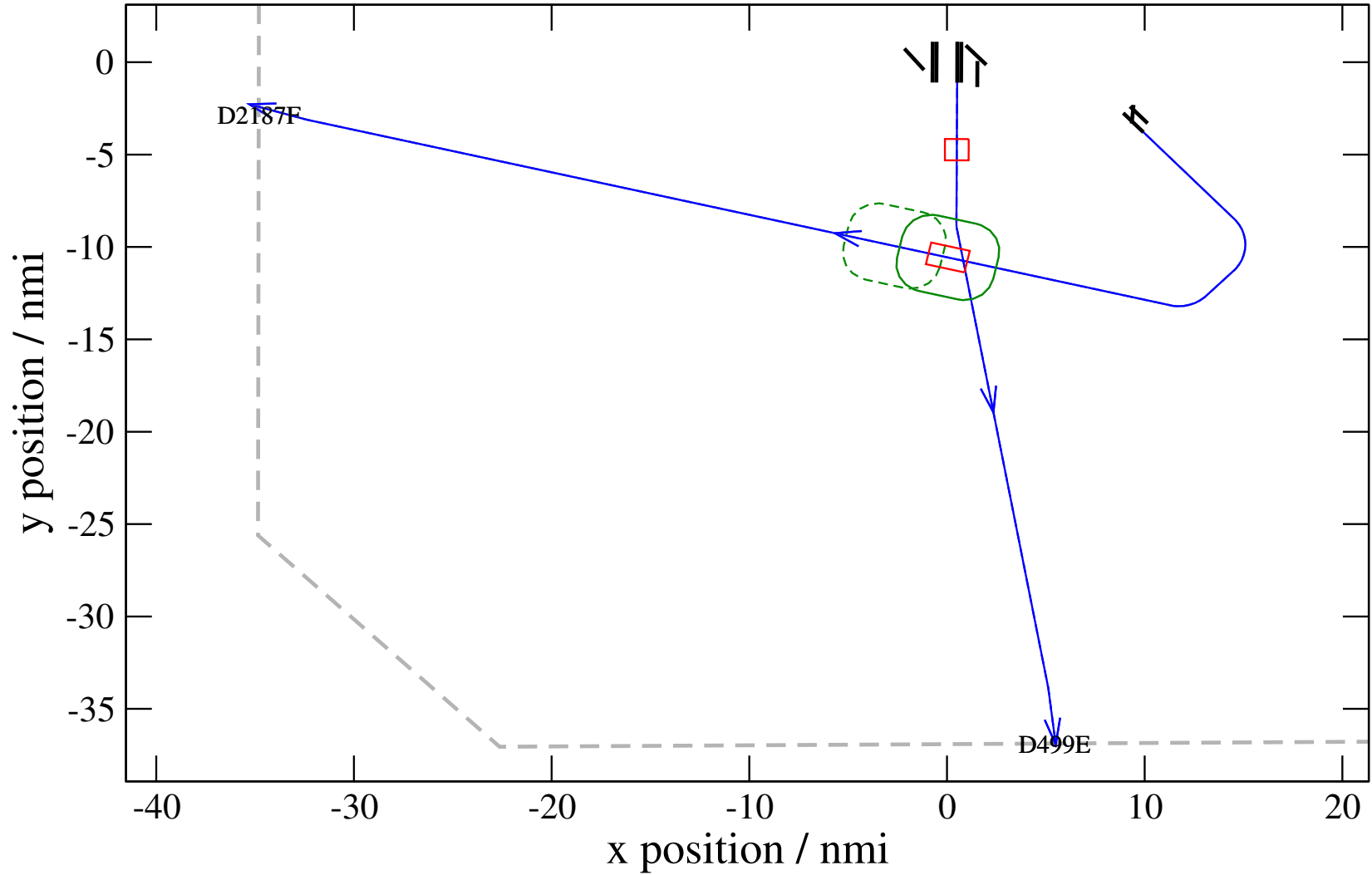
# Maneuver Altitude Profiles

+ D498E-D2187F 0.341H->1.182V: D498E temp alt 6.0 kft, 2.0 Min (+0 s) 2187-498-32



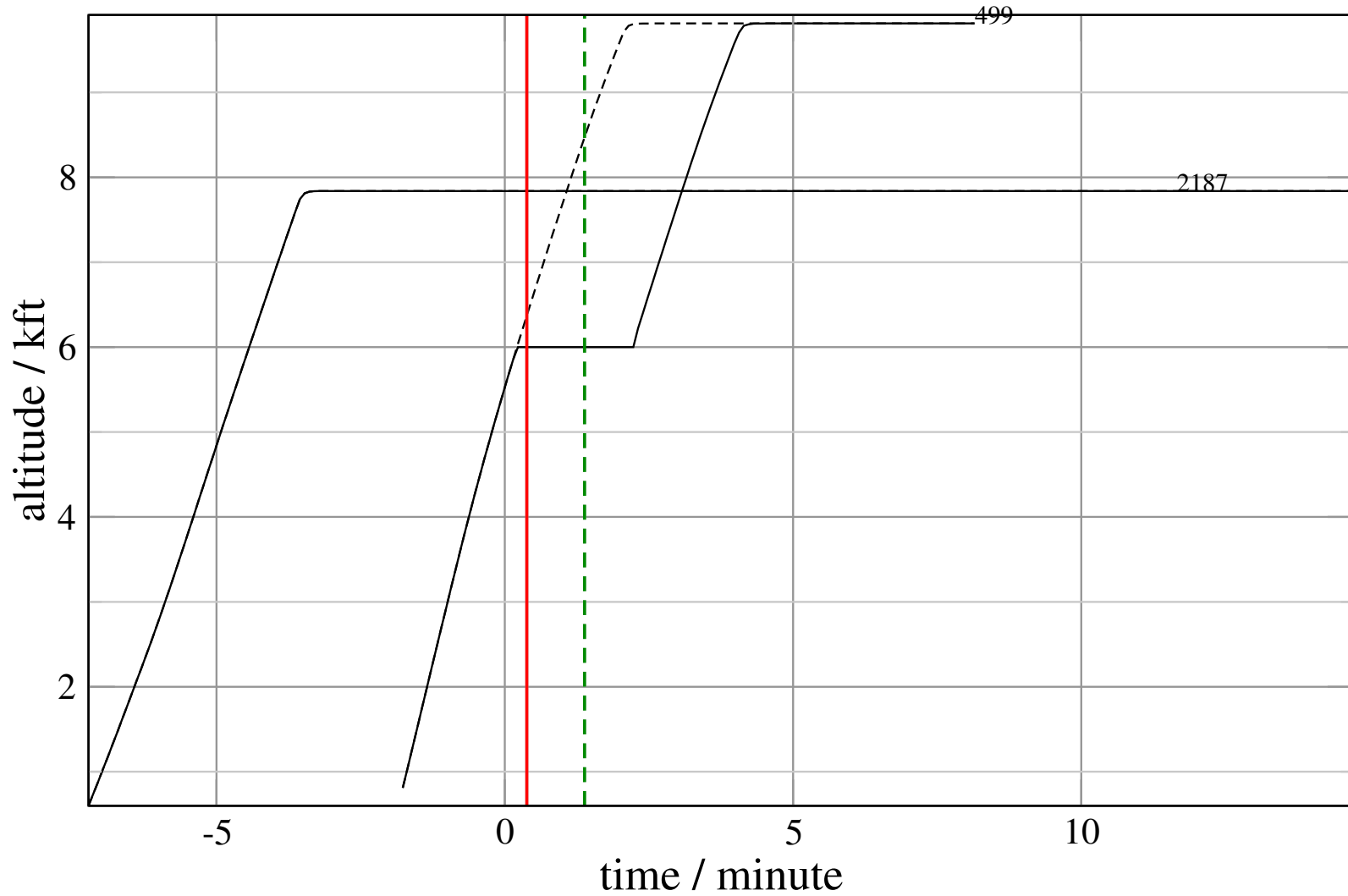
# Maneuver Planview

+ D499E-D2187F 0.538H->1.502H: D499E temp alt 6.0 kft, 2.0 Min (+0 s) 499-2187-34



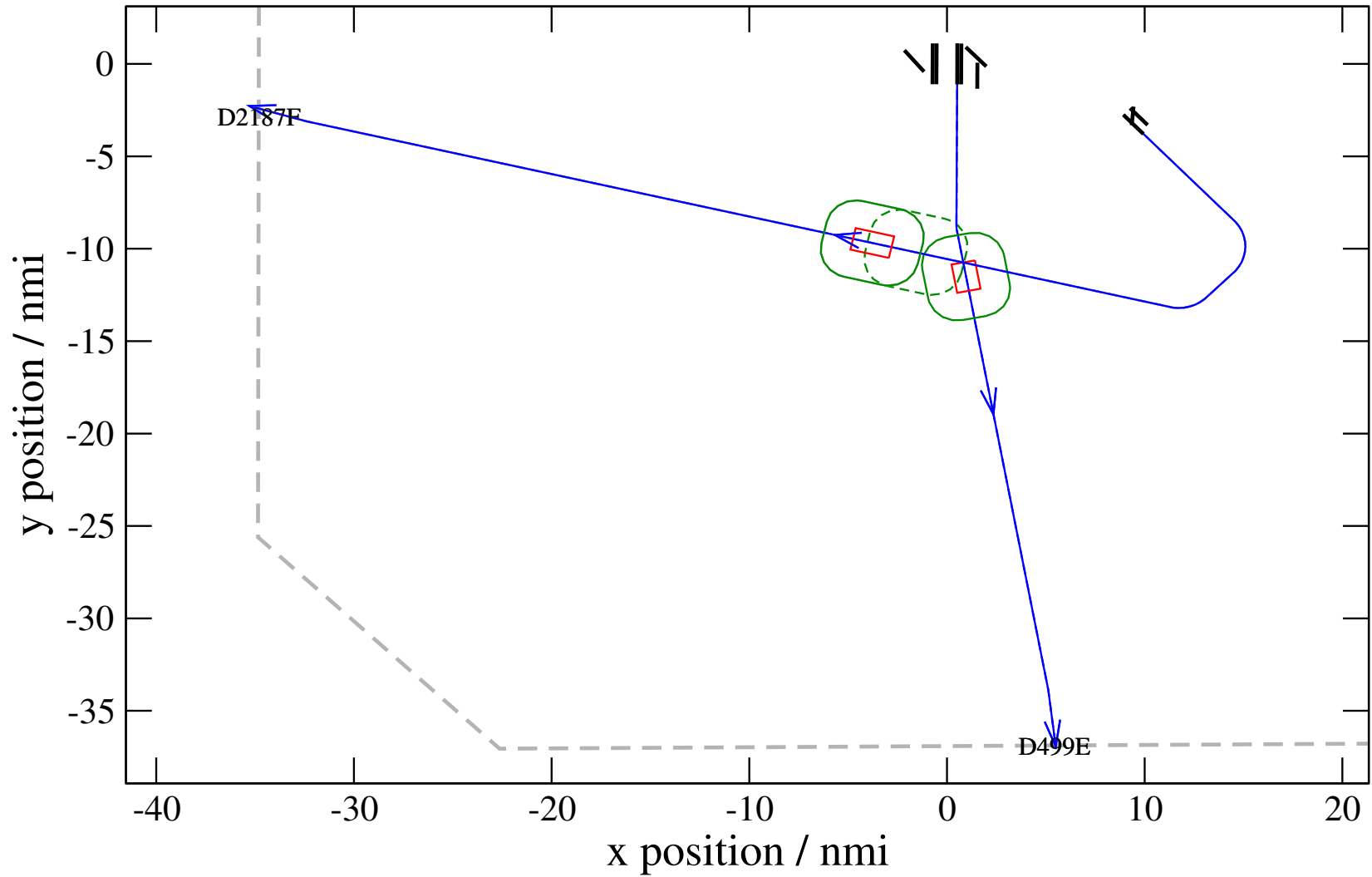
# Maneuver Altitude Profiles

+ D499E-D2187F 0.538H->1.502H: D499E temp alt 6.0 kft, 2.0 Min (+0 s) 499-2187-34



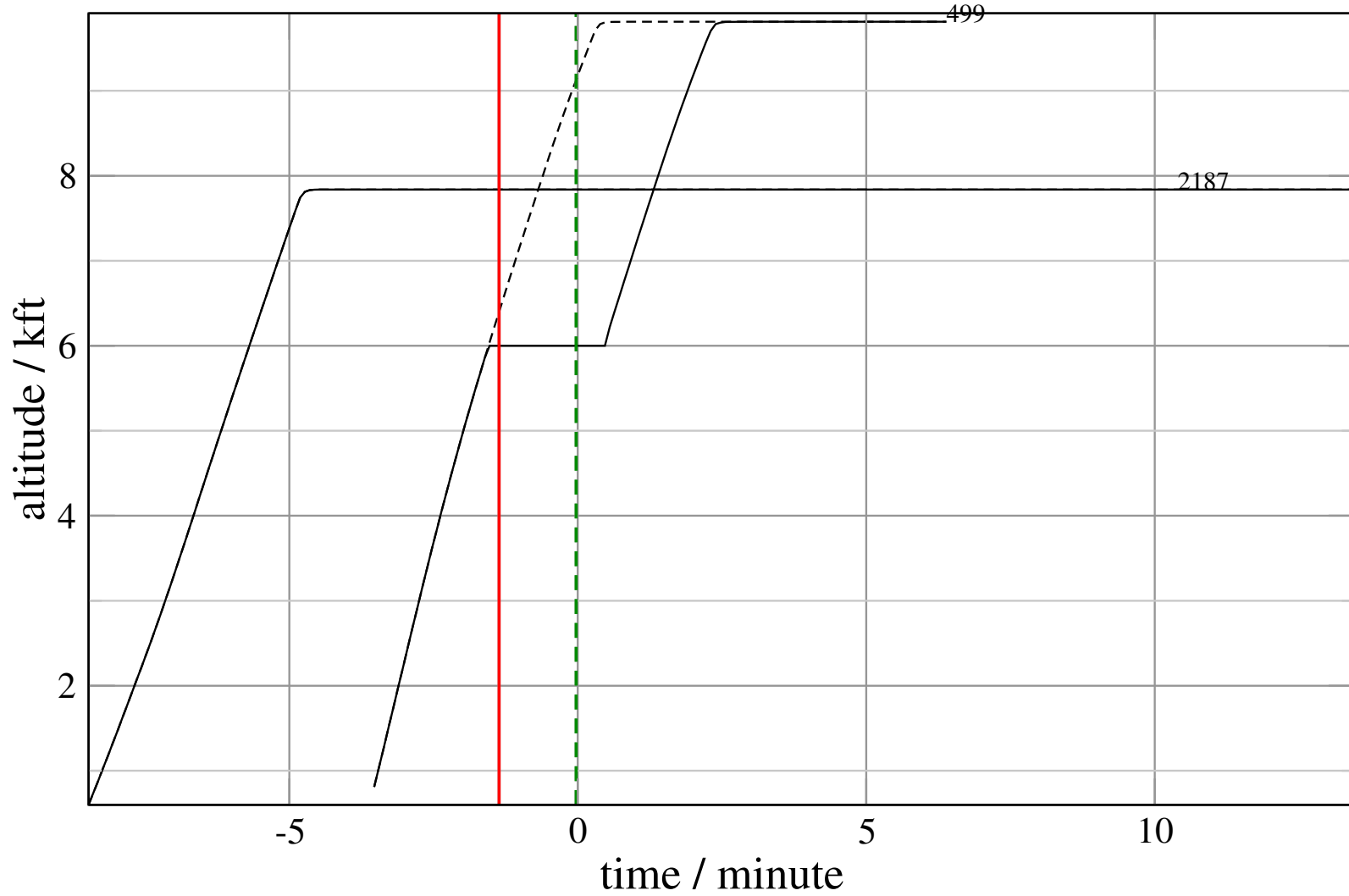
# Maneuver Planview

+ D499E-D2187F 0.189H->1.312H: D499E temp alt 6.0 kft, 2.0 Min (+0 s) 499-2187-35



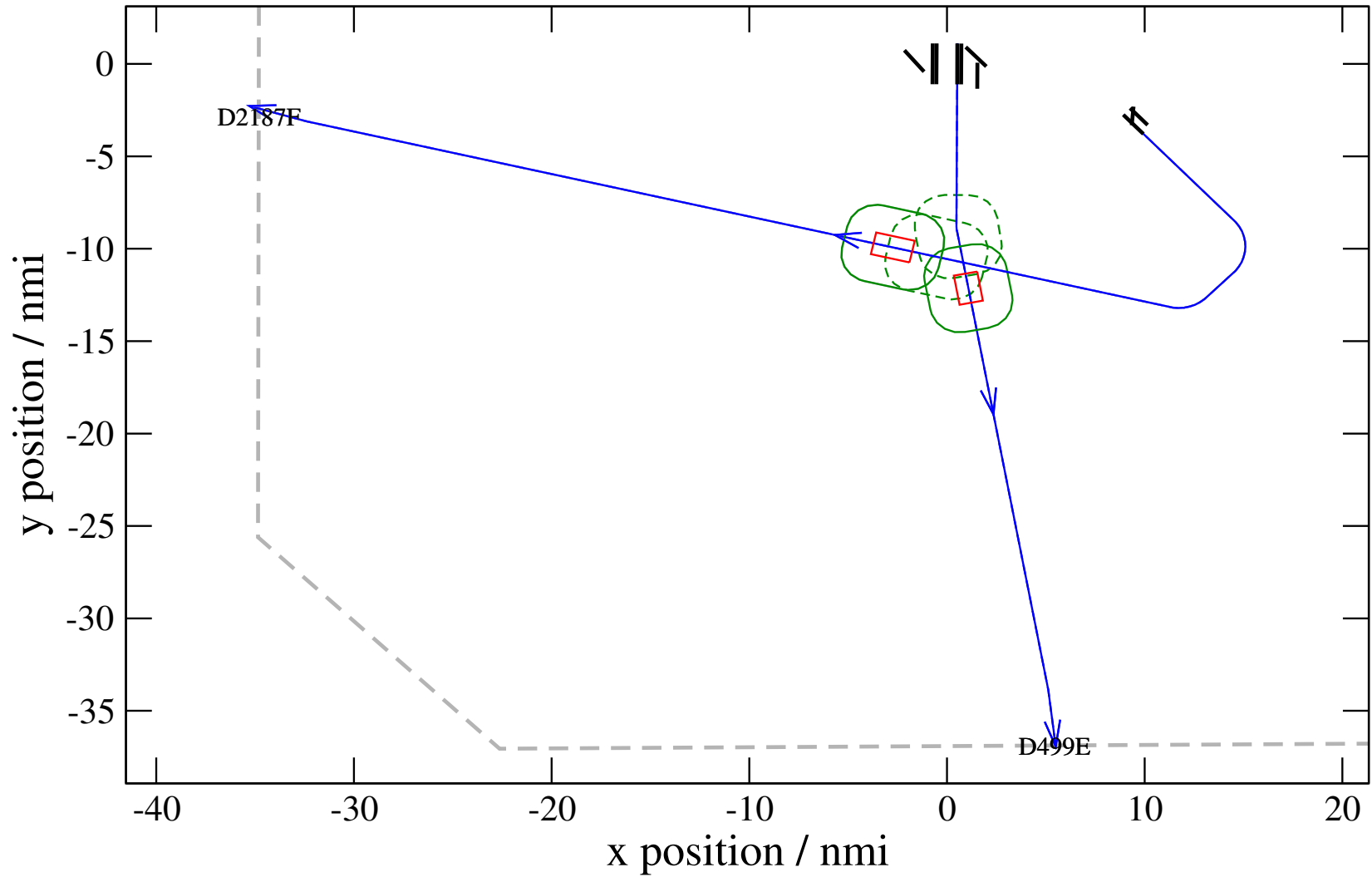
# Maneuver Altitude Profiles

+ D499E-D2187F 0.189H->1.312H: D499E temp alt 6.0 kft, 2.0 Min (+0 s) 499-2187-35



# Maneuver Planview

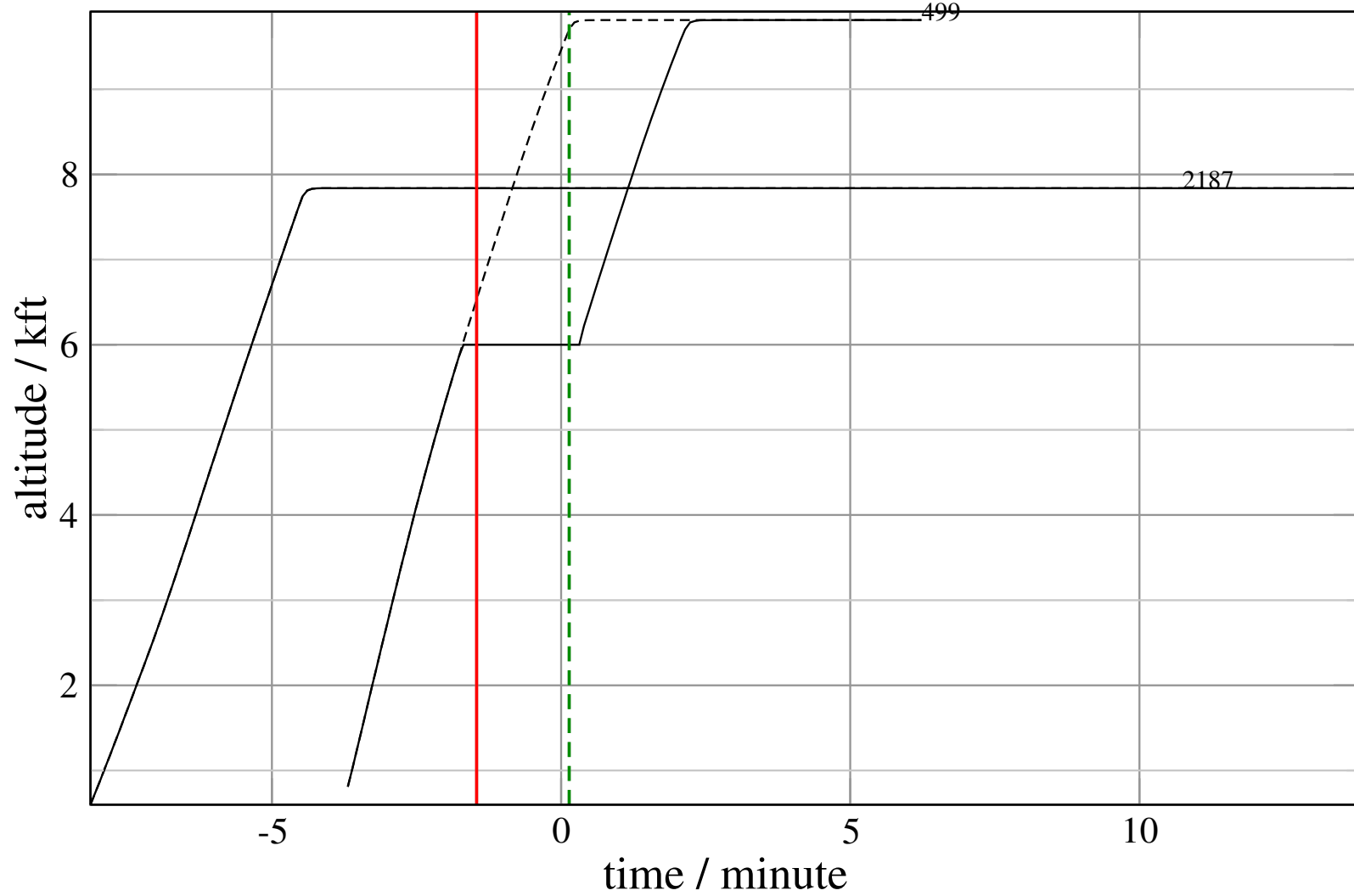
+ D499E-D2187F 0.000H->1.139H: D499E temp alt 6.0 kft, 2.0 Min (+0 s) 499-2187-36





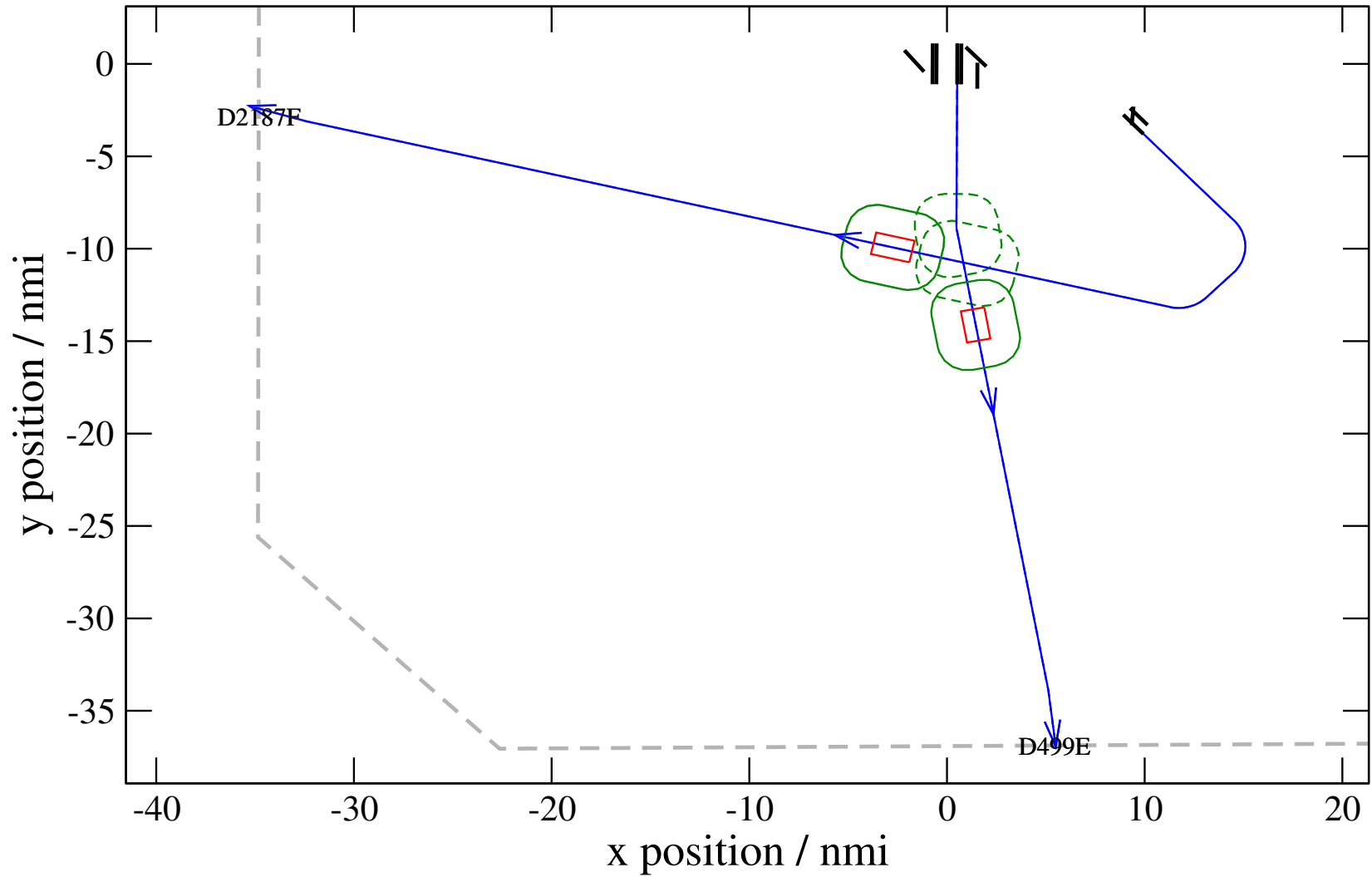
# Maneuver Altitude Profiles

+ D499E-D2187F 0.000H->1.139H: D499E temp alt 6.0 kft, 2.0 Min (+0 s) 499-2187-36



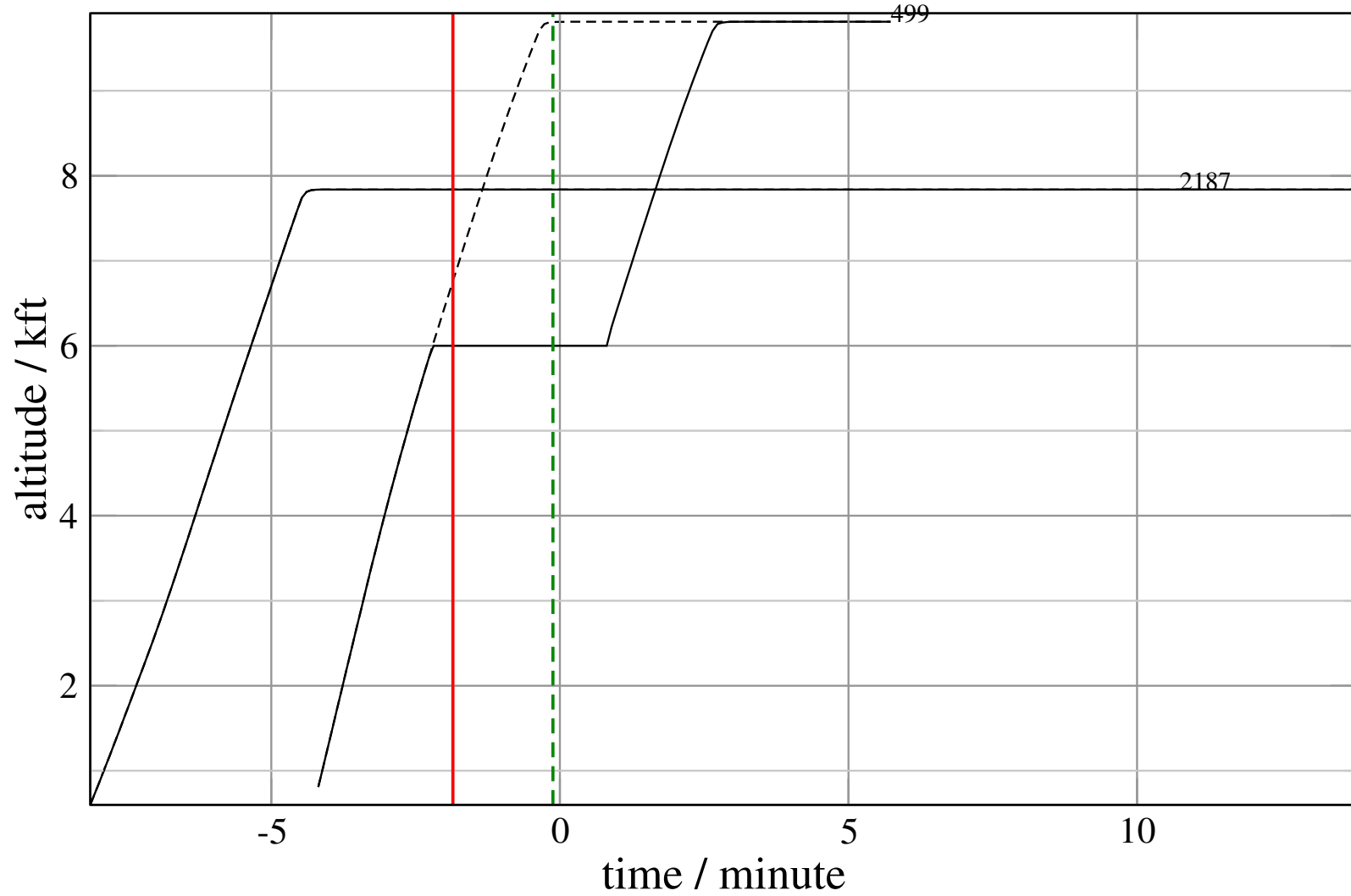
# Maneuver Planview

+ D499E-D2187F 0.000H->1.502V: D499E temp alt 6.0 kft, 3.0 Min (+0 s) 499-2187-37



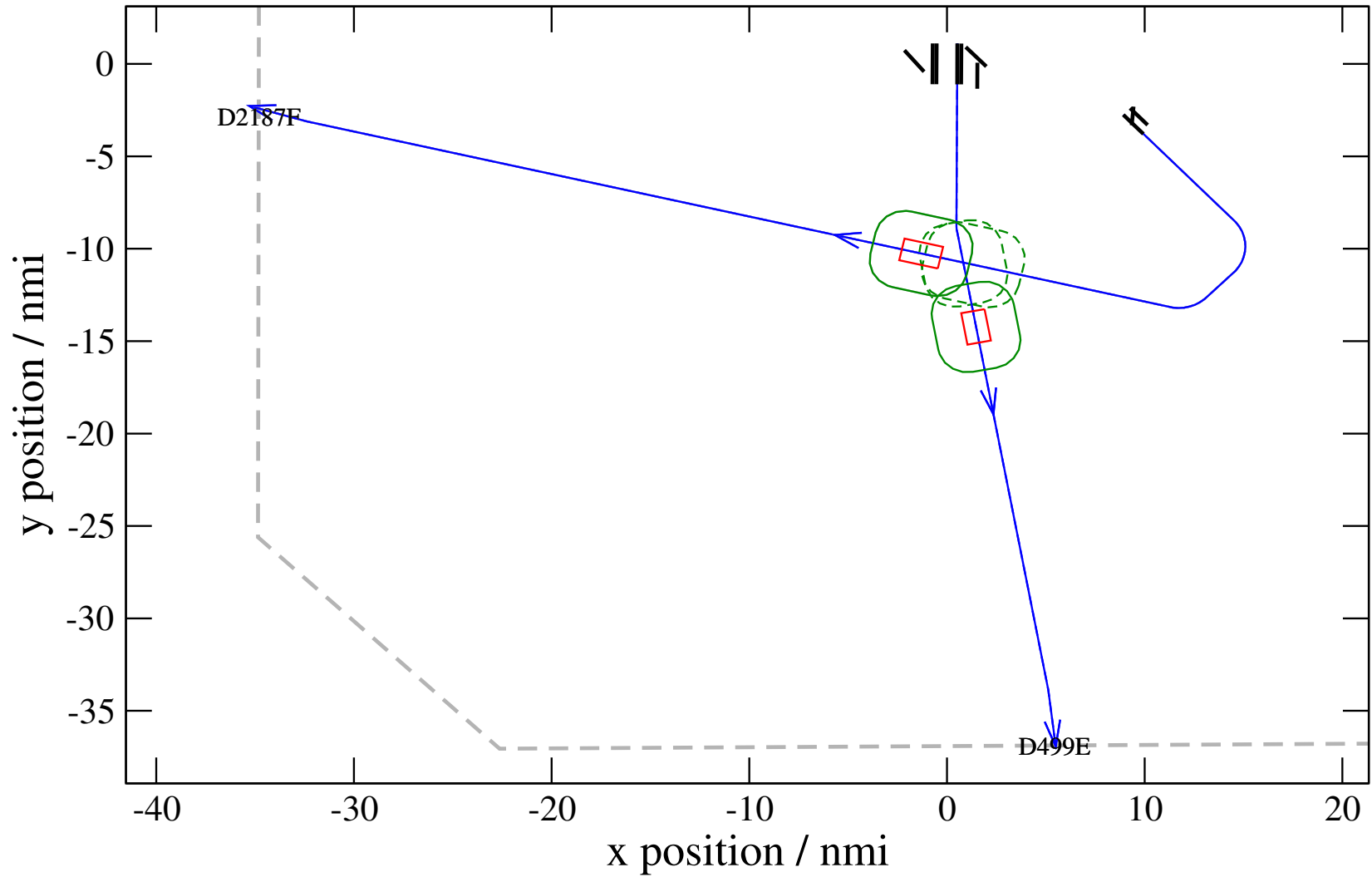
# Maneuver Altitude Profiles

+ D499E-D2187F 0.000H->1.502V: D499E temp alt 6.0 kft, 3.0 Min (+0 s) 499-2187-37



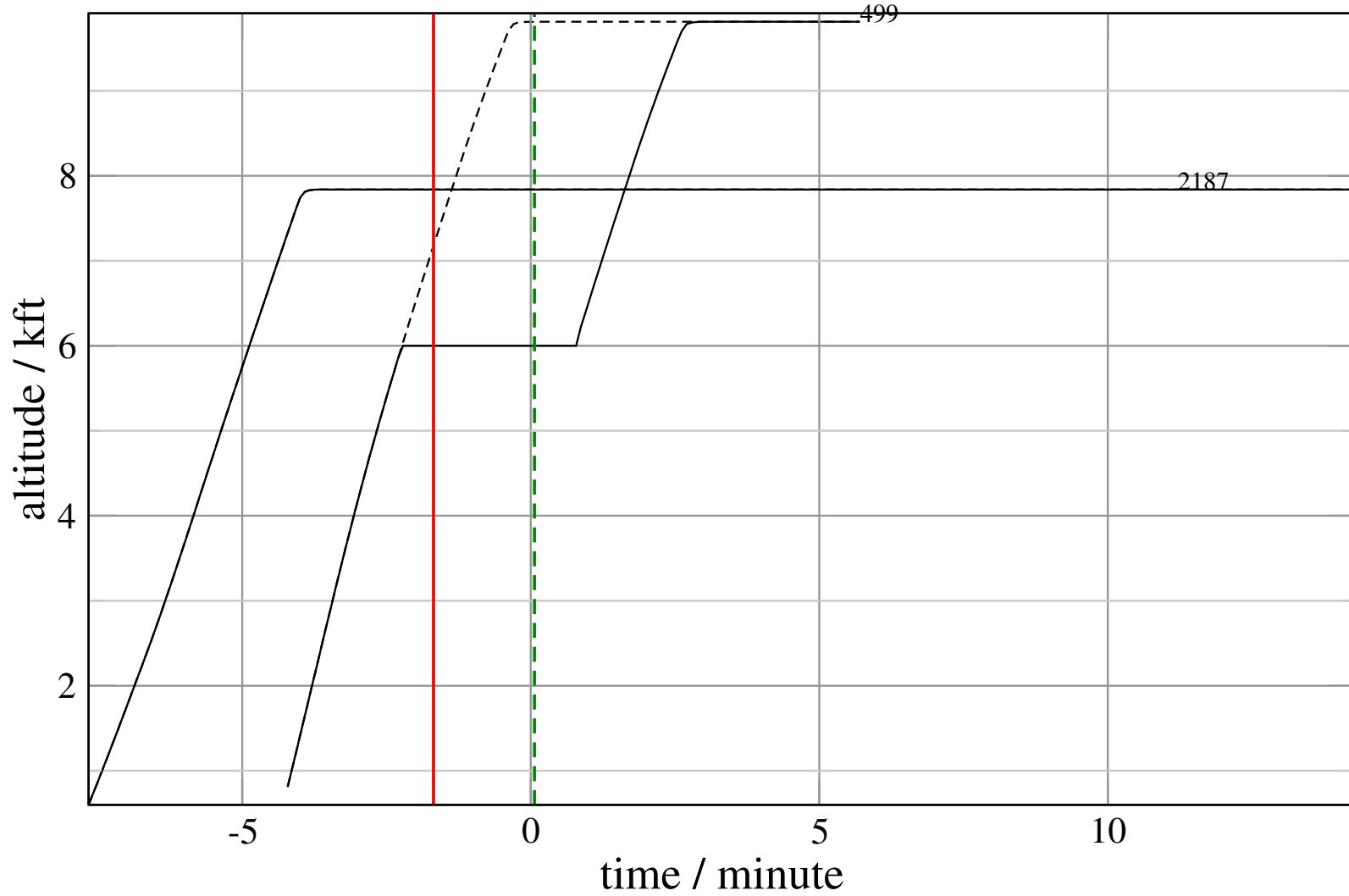
# Maneuver Planview

+ D499E-D2187F 0.000H->1.473V: D499E temp alt 6.0 kft, 3.0 Min (+0 s) 499-2187-38



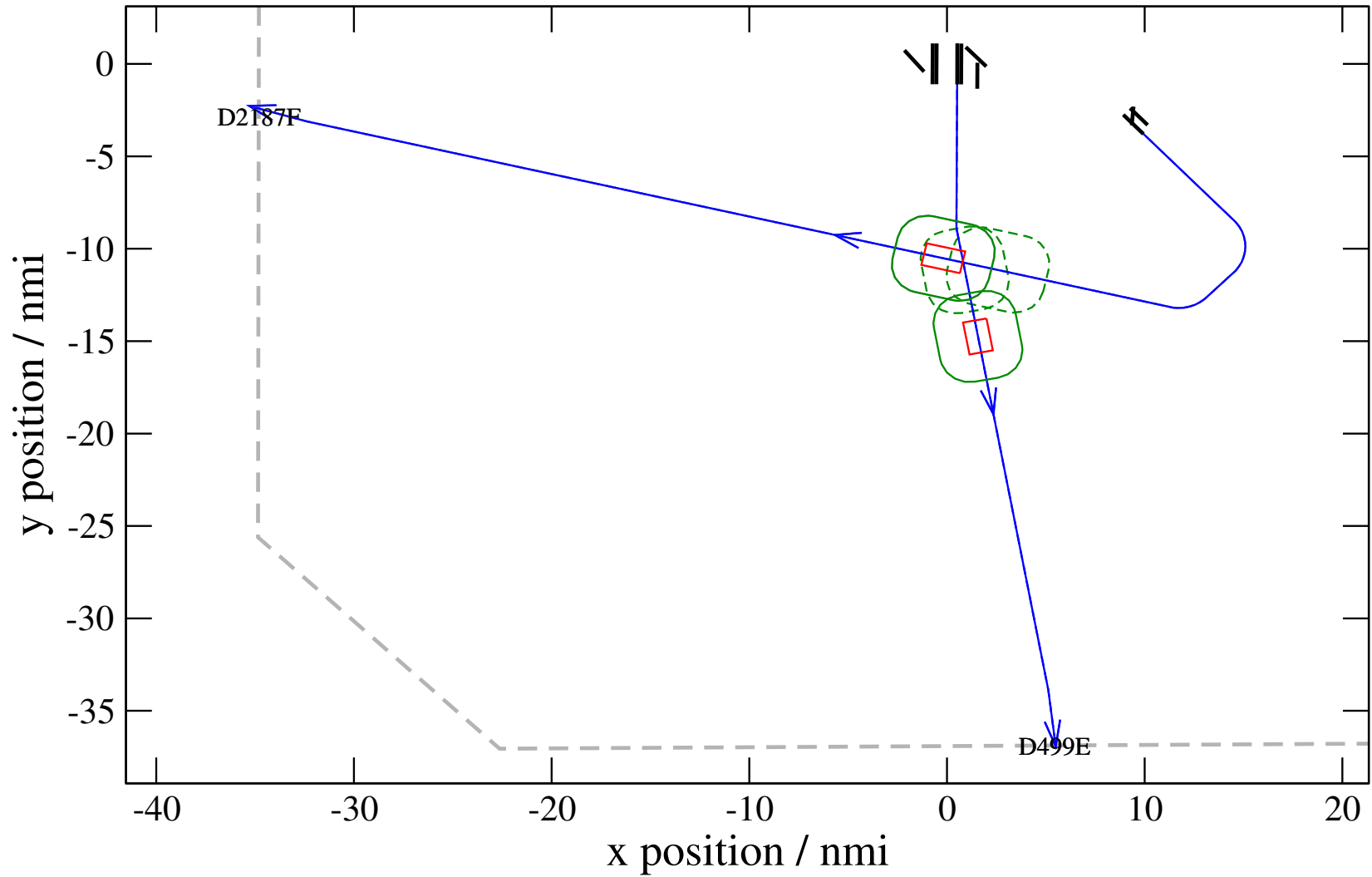
# Maneuver Altitude Profiles

+ D499E-D2187F 0.000H->1.473V: D499E temp alt 6.0 kft, 3.0 Min (+0 s) 499-2187-38



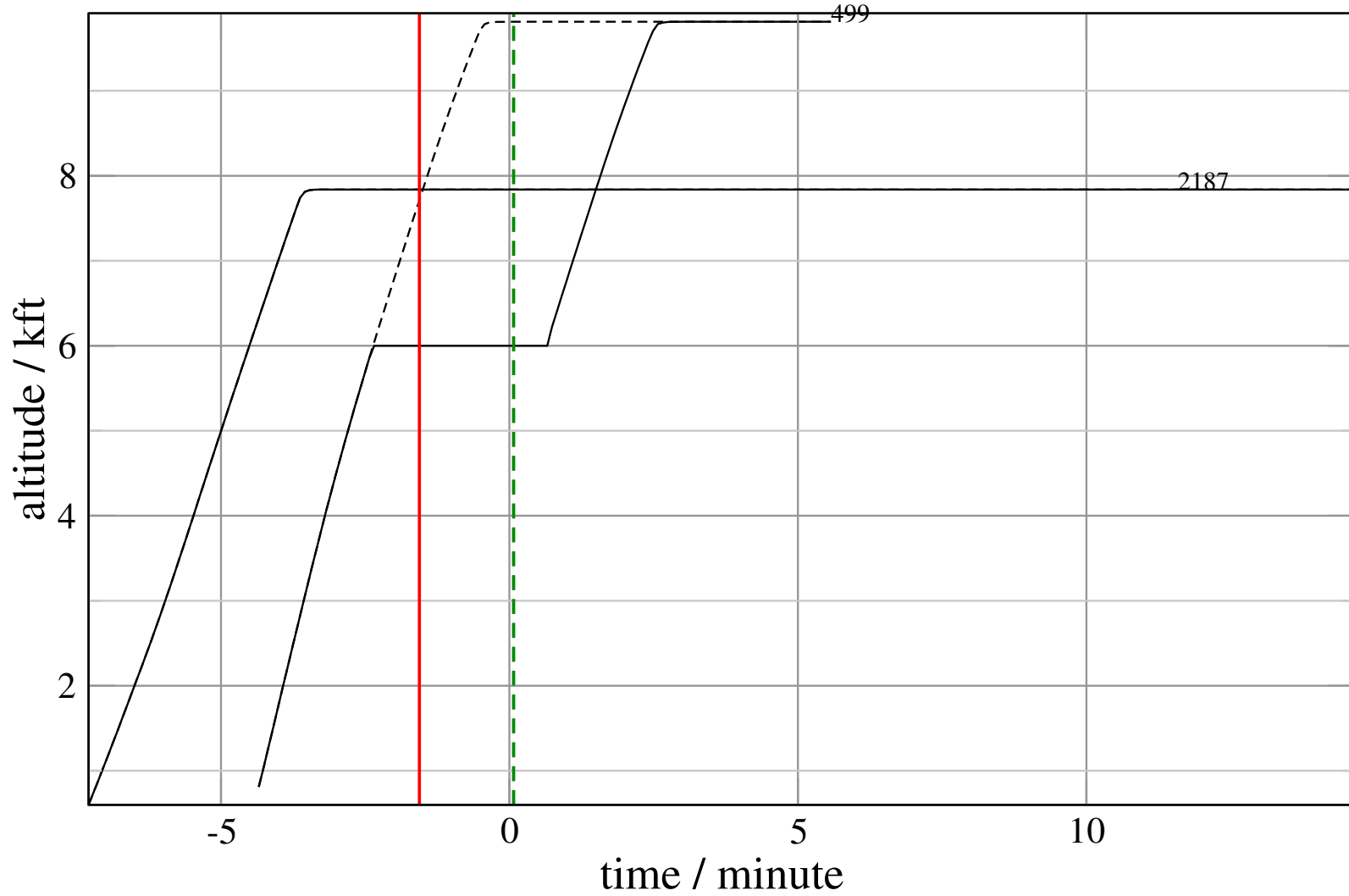
# Maneuver Planview

+ D499E-D2187F 0.130H->1.398V: D499E temp alt 6.0 kft, 3.0 Min (+0 s) 499-2187-39



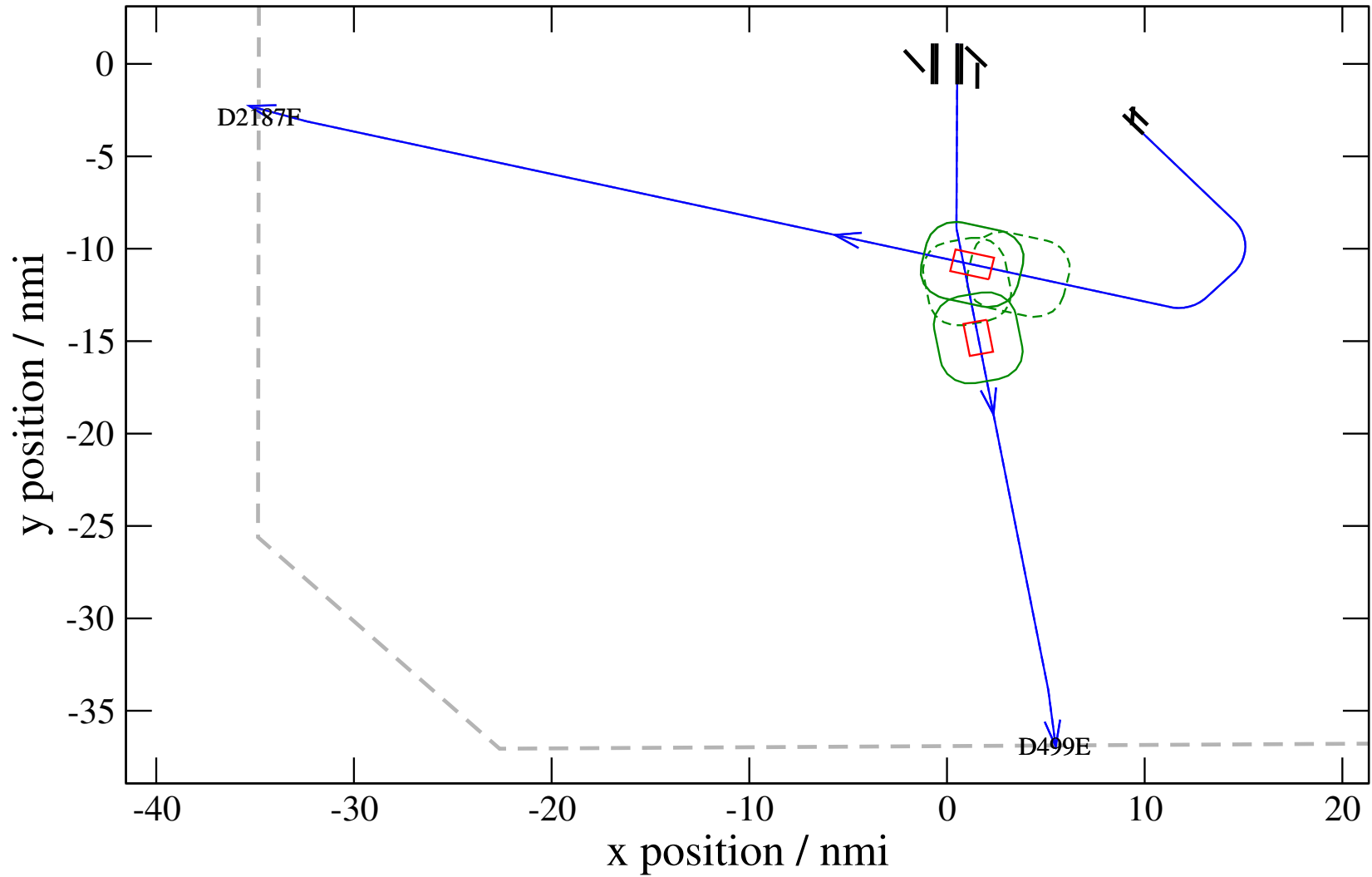
# Maneuver Altitude Profiles

+ D499E-D2187F 0.130H->1.398V: D499E temp alt 6.0 kft, 3.0 Min (+0 s) 499-2187-39



# Maneuver Planview

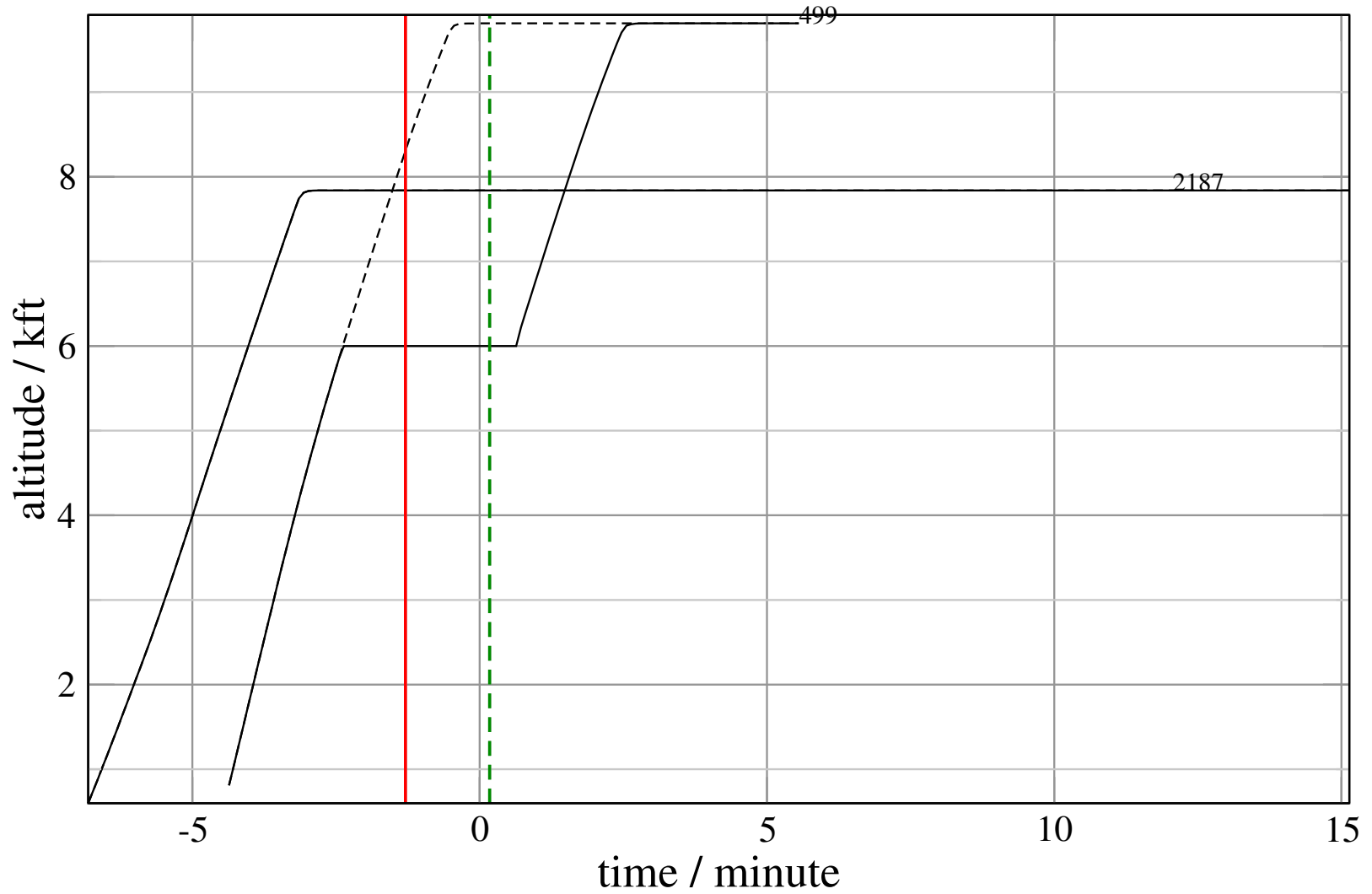
+ D499E-D2187F 0.401V->1.308V: D499E temp alt 6.0 kft, 3.0 Min (+0 s) 499-2187-40





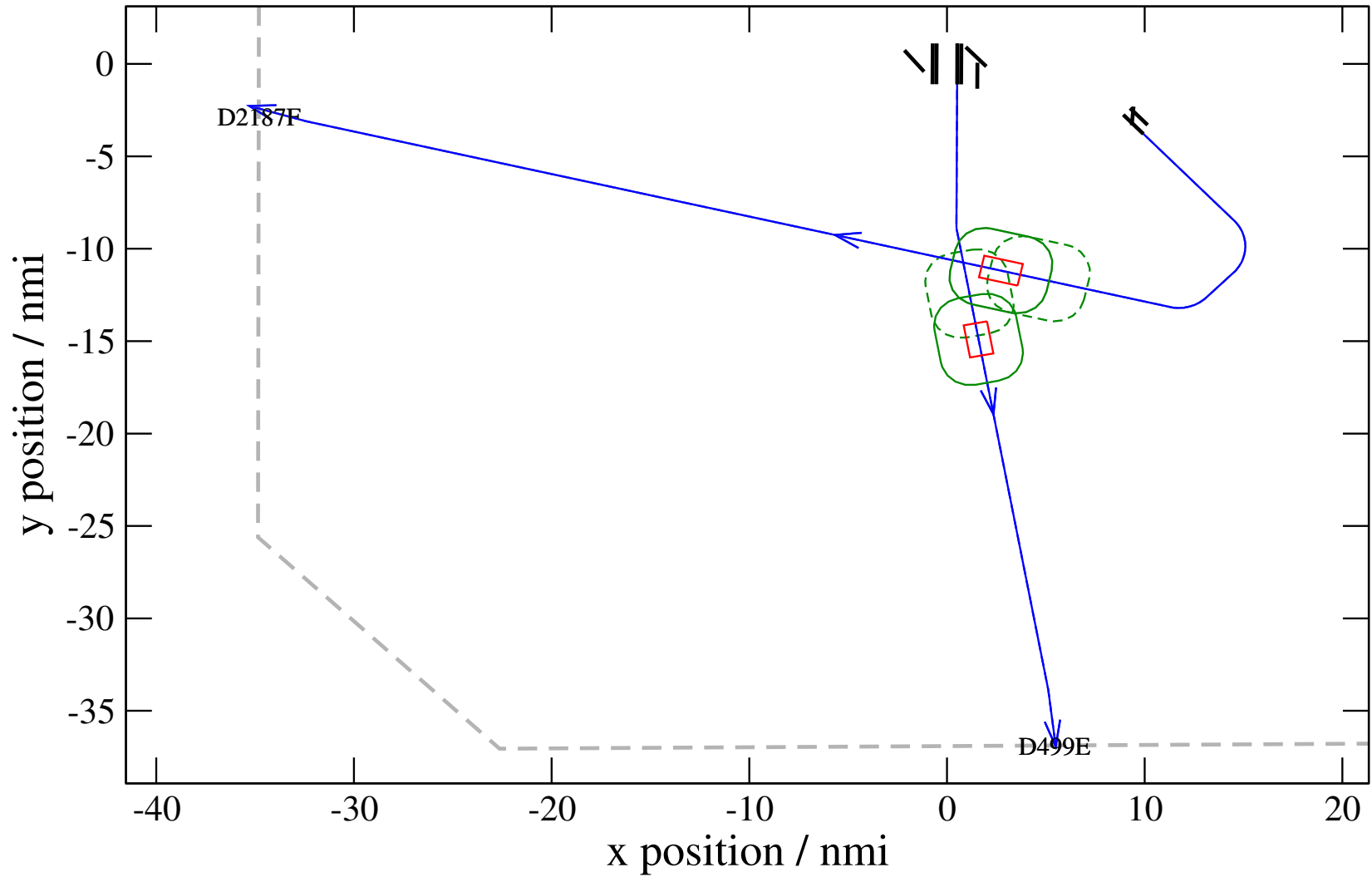
# Maneuver Altitude Profiles

+ D499E-D2187F 0.401V->1.308V: D499E temp alt 6.0 kft, 3.0 Min (+0 s) 499-2187-40



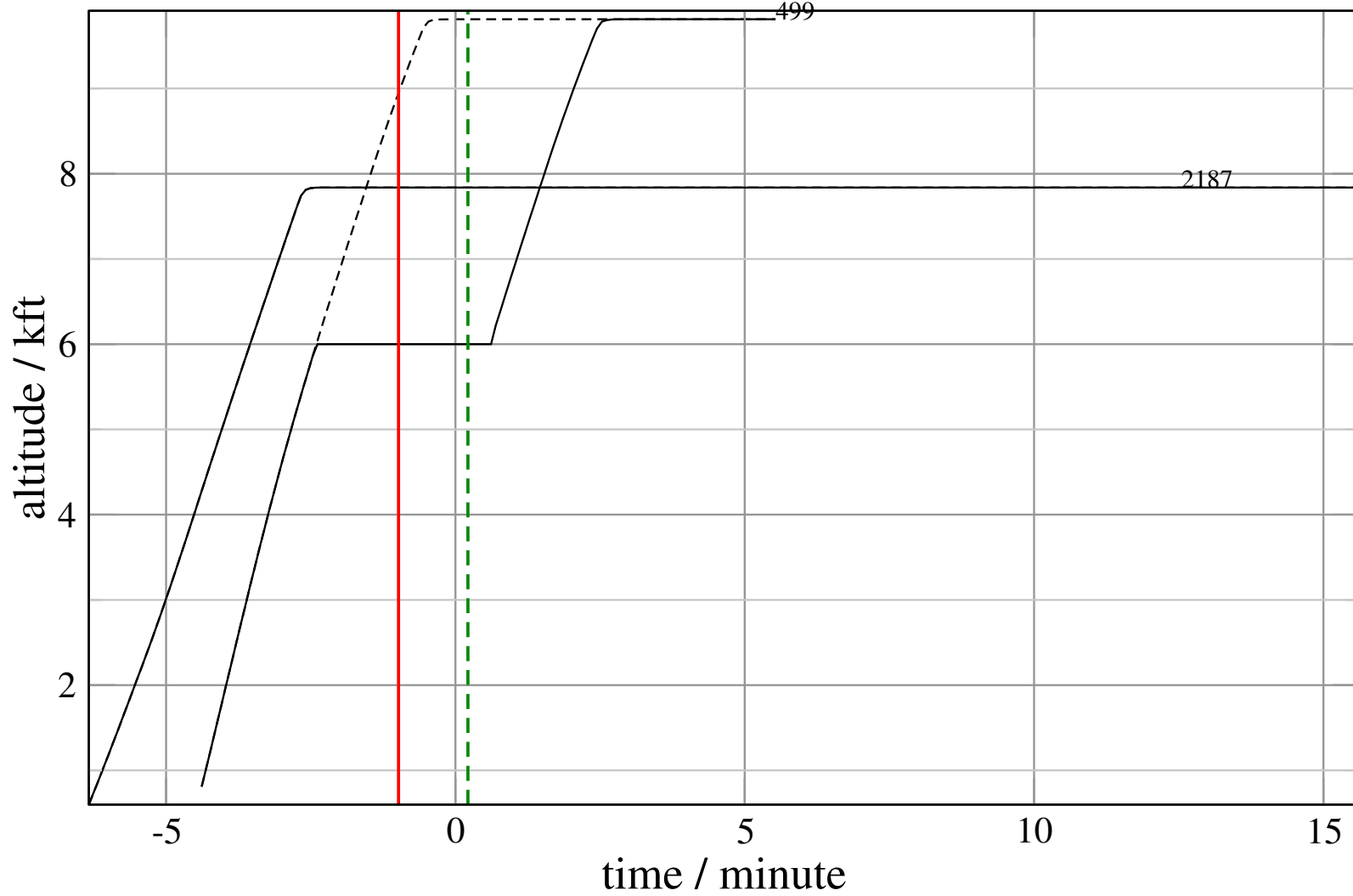
# Maneuver Planview

+ D499E-D2187F 0.668V->1.285V: D499E temp alt 6.0 kft, 3.0 Min (+0 s) 499-2187-41



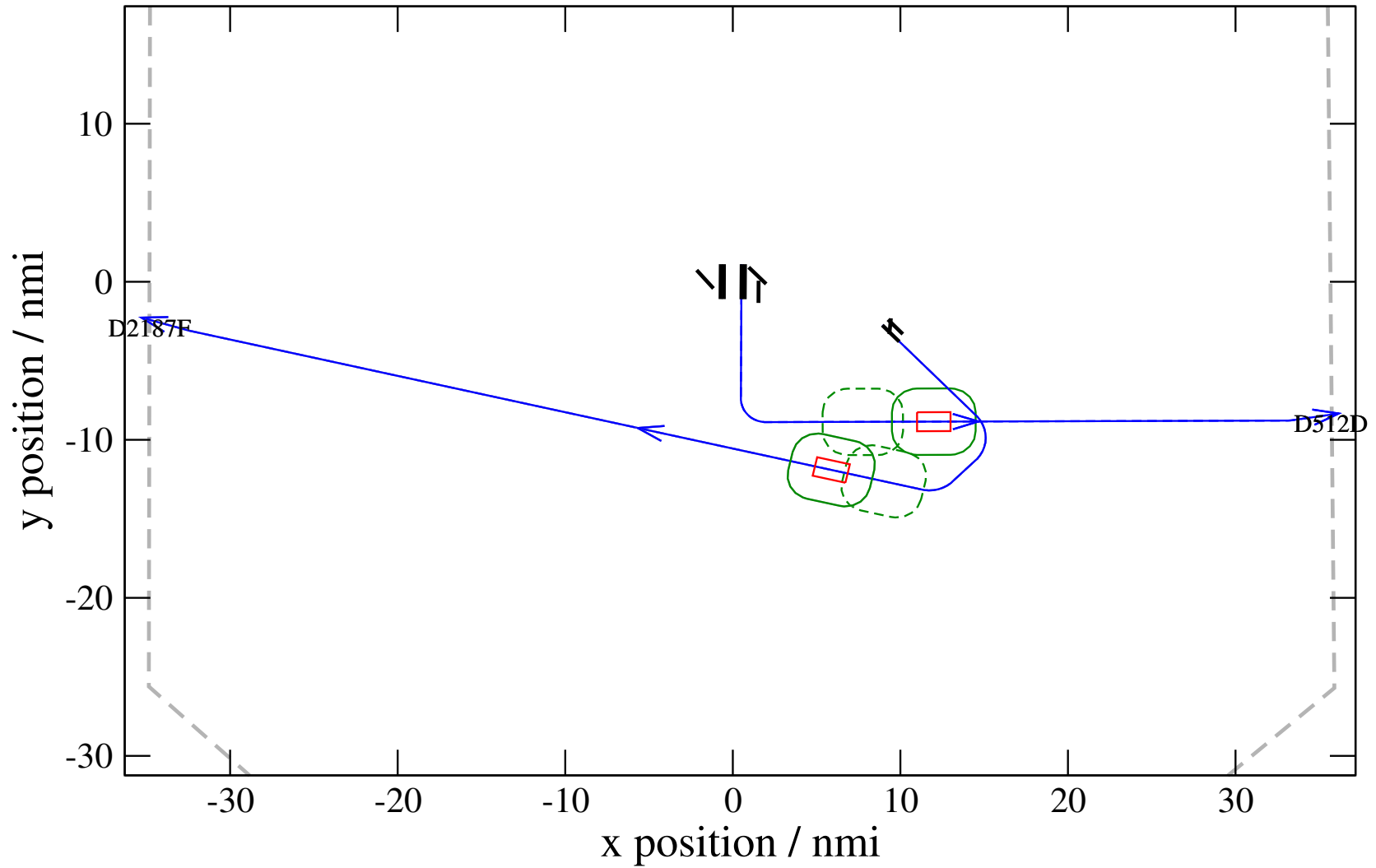
# Maneuver Altitude Profiles

+ D499E-D2187F 0.668V->1.285V: D499E temp alt 6.0 kft, 3.0 Min (+0 s) 499-2187-41



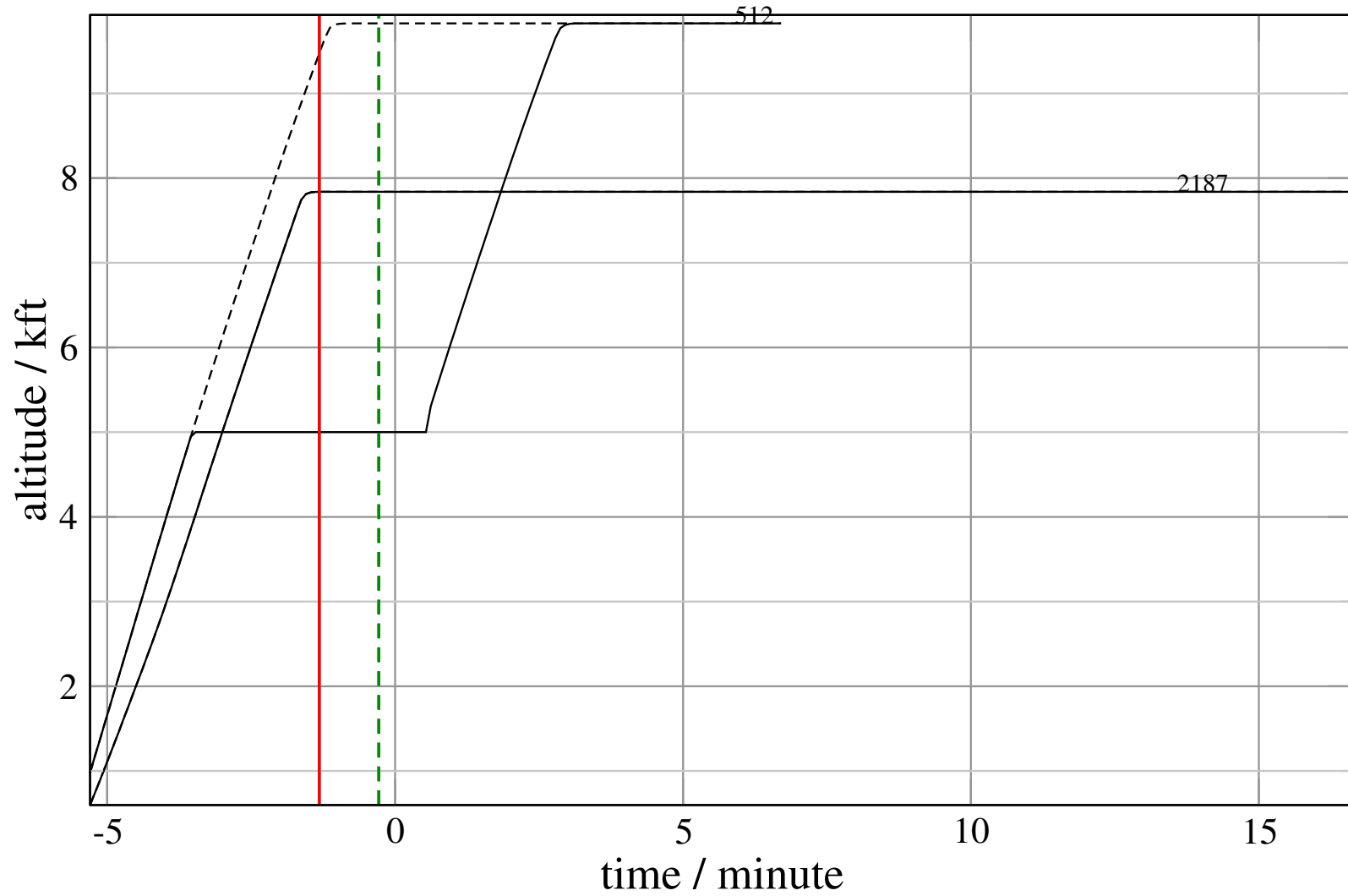
# Maneuver Planview

+ D512D-D2187F 0.916H->1.508H: D512D temp alt 5.0 kft, 4.0 Min (+0 s) 2187-512-25



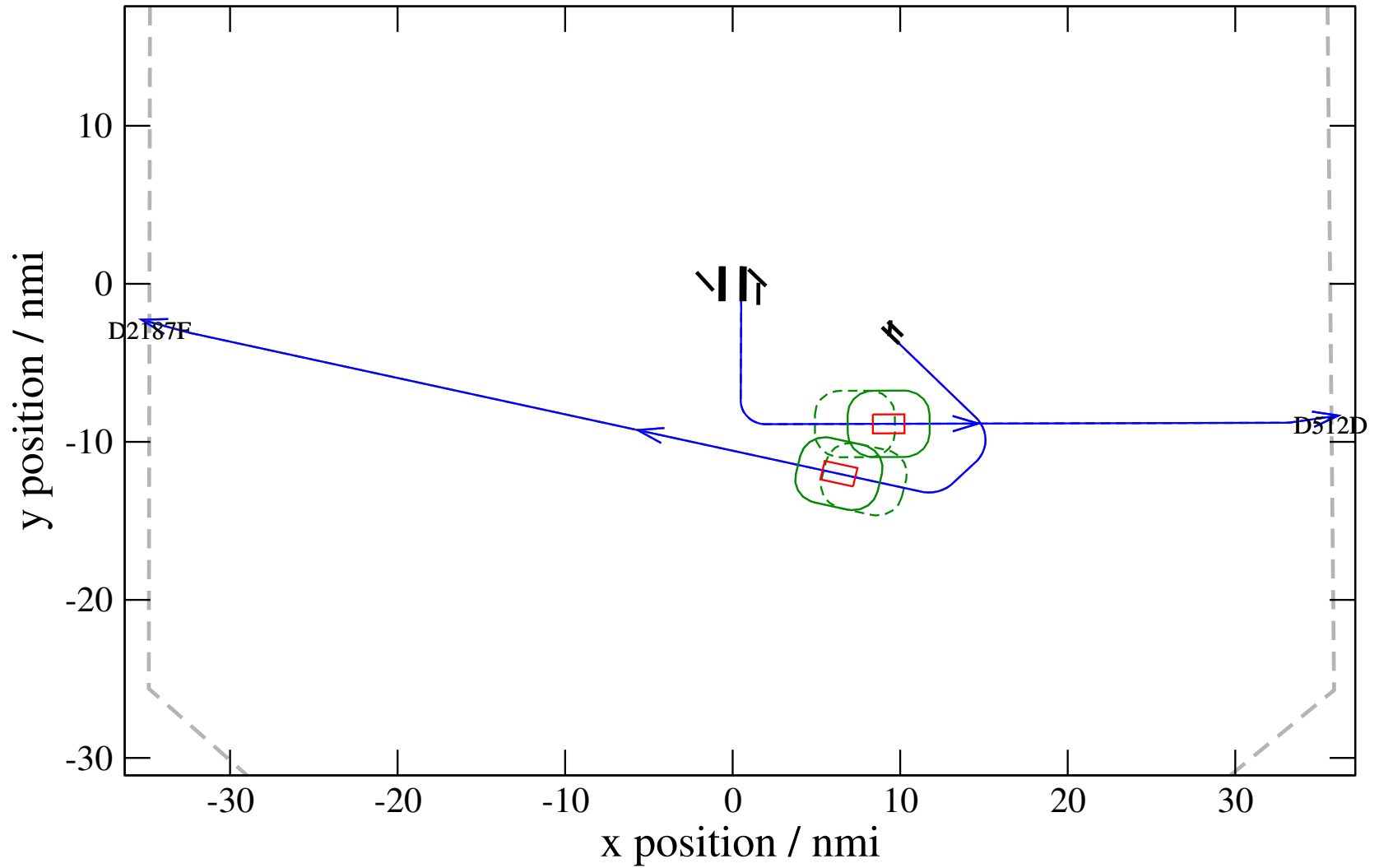
# Maneuver Altitude Profiles

+ D512D-D2187F 0.916H->1.508H: D512D temp alt 5.0 kft, 4.0 Min (+0 s) 2187-512-25



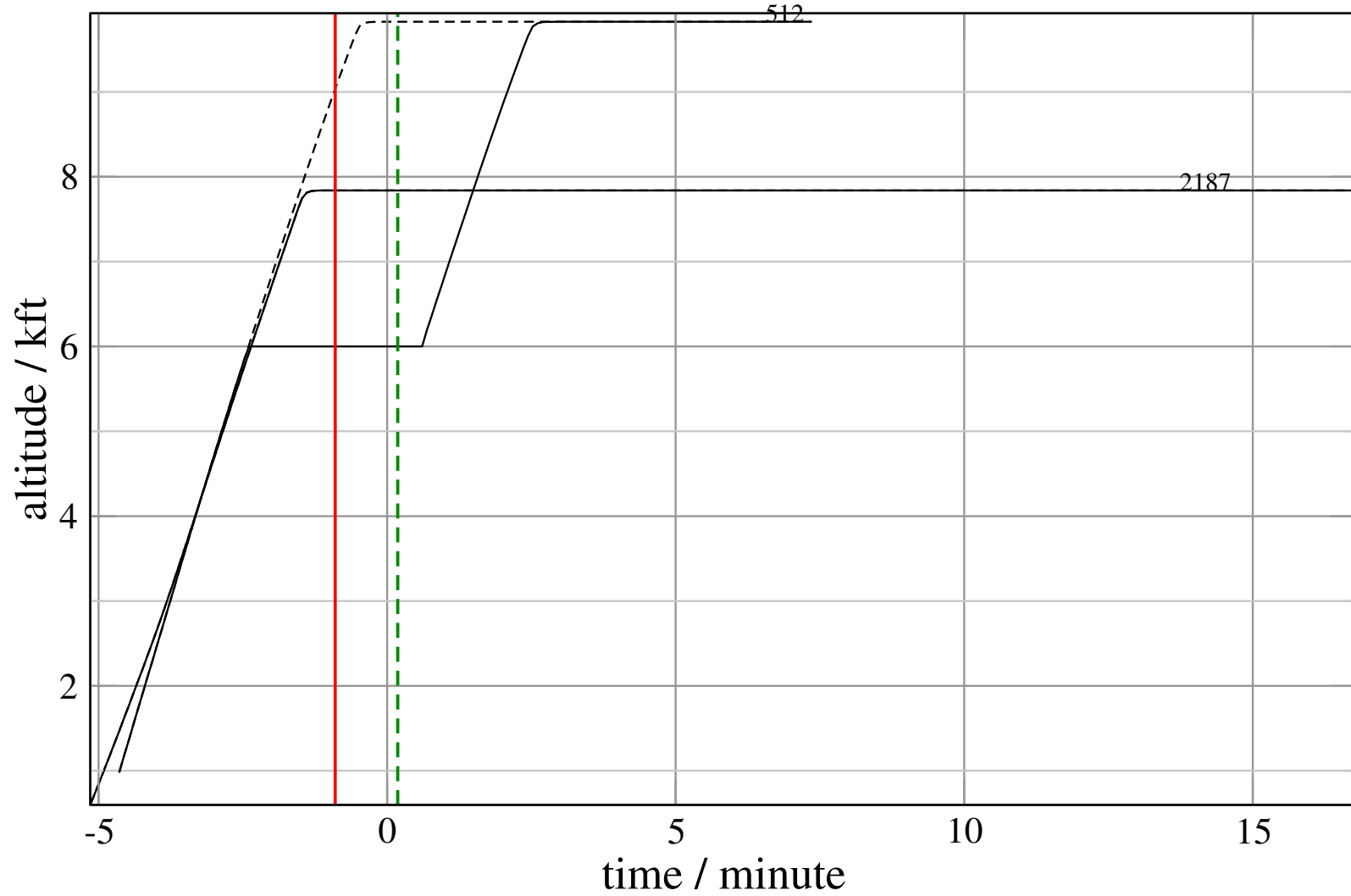
# Maneuver Planview

+ D512D-D2187F 0.727H->1.193V: D512D temp alt 6.0 kft, 3.0 Min (+0 s) 2187-512-26



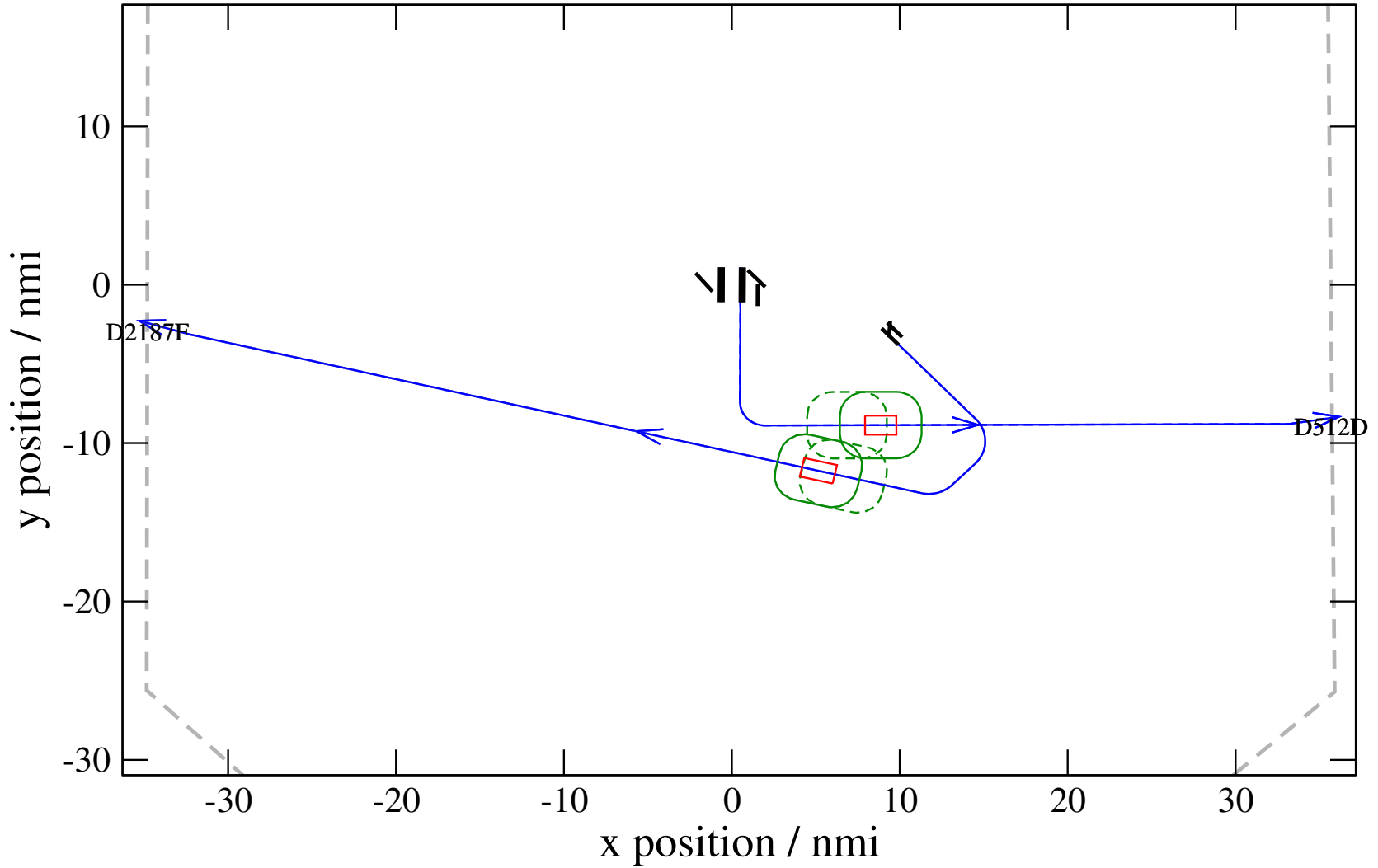
# Maneuver Altitude Profiles

+ D512D-D2187F 0.727H->1.193V: D512D temp alt 6.0 kft, 3.0 Min (+0 s) 2187-512-26



# Maneuver Planview

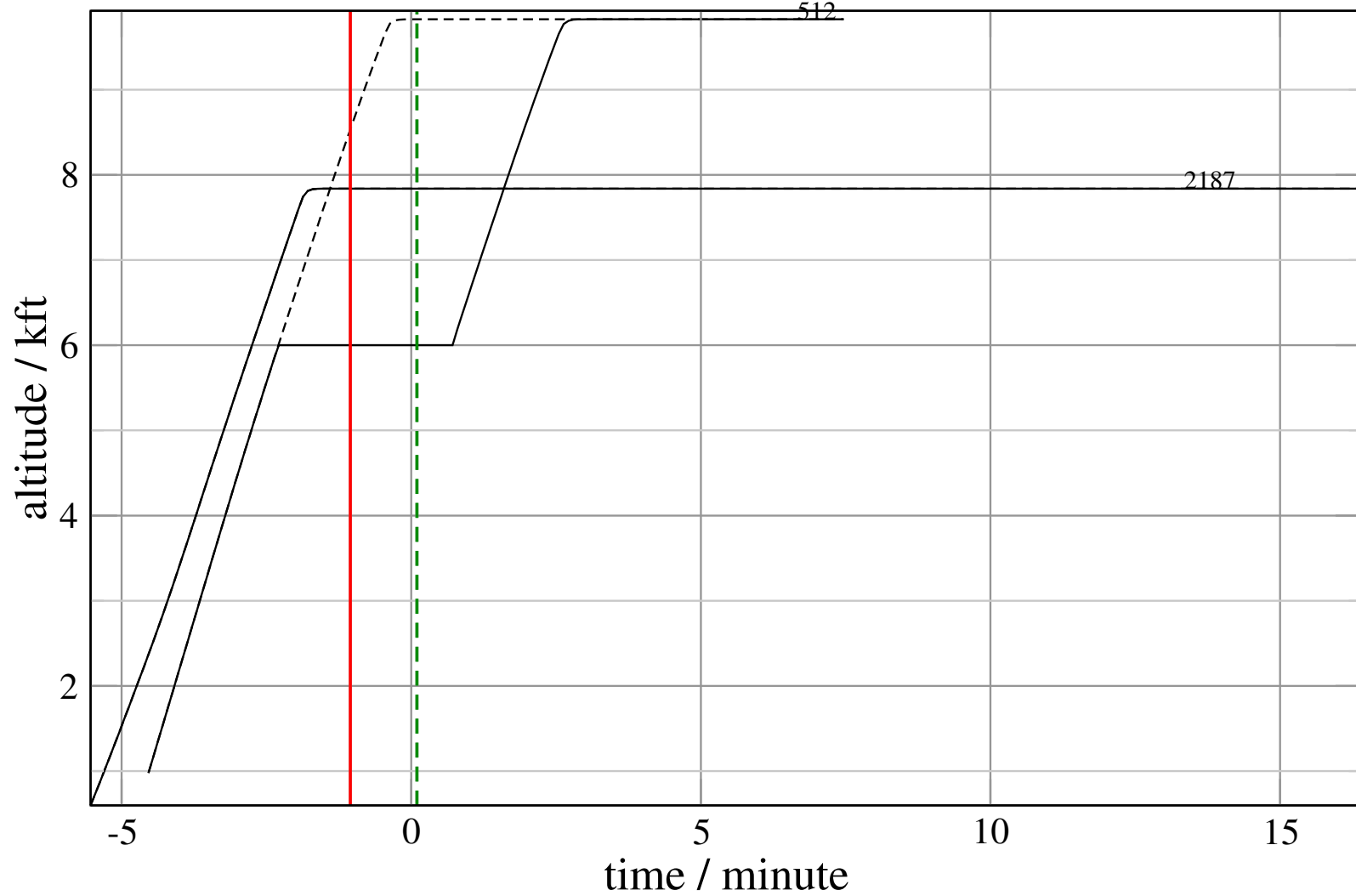
+ D512D-D2187F 0.606H->1.342H: D512D temp alt 6.0 kft, 3.0 Min (+0 s) 2187-512-27





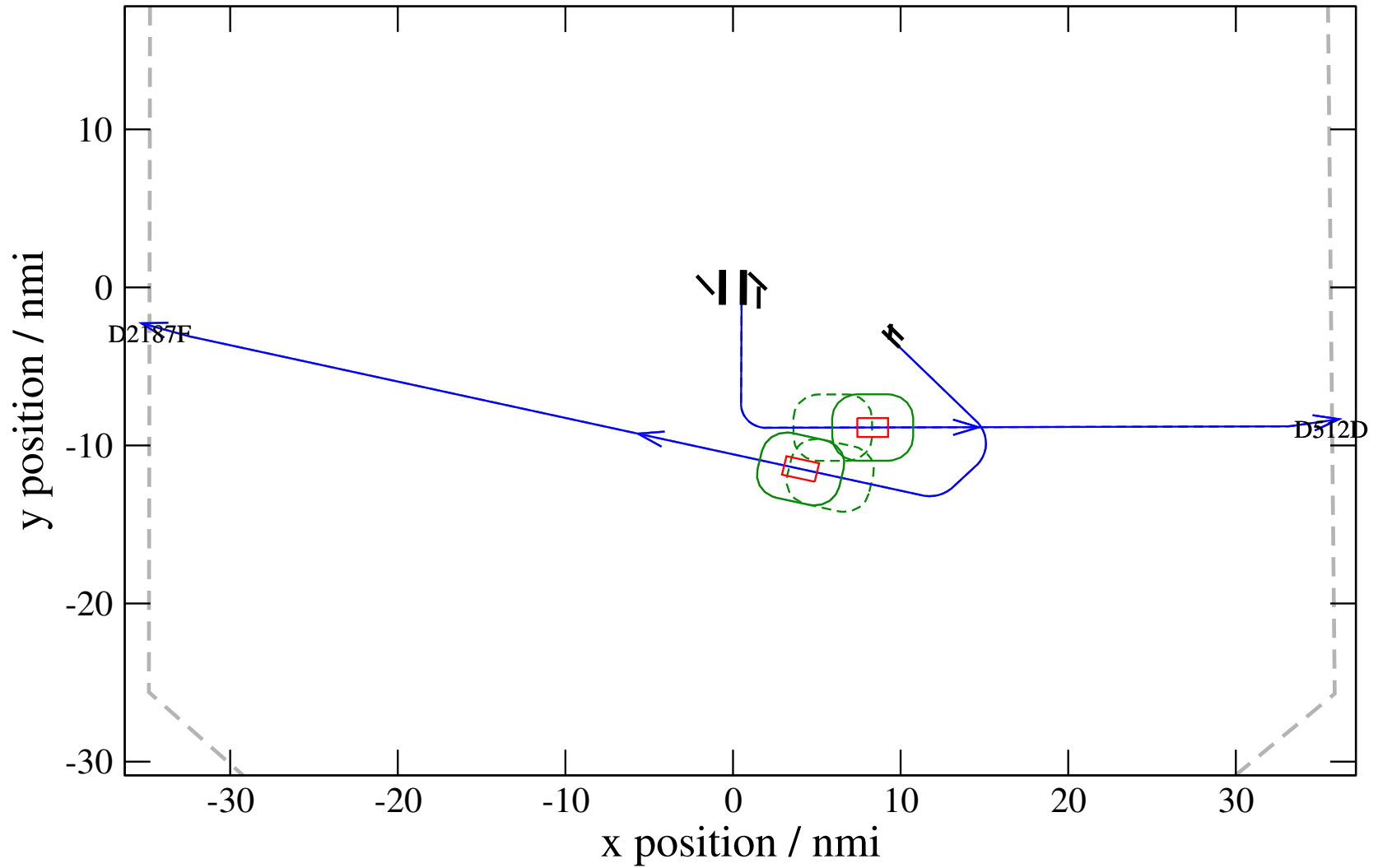
# Maneuver Altitude Profiles

+ D512D-D2187F 0.606H->1.342H: D512D temp alt 6.0 kft, 3.0 Min (+0 s) 2187-512-27



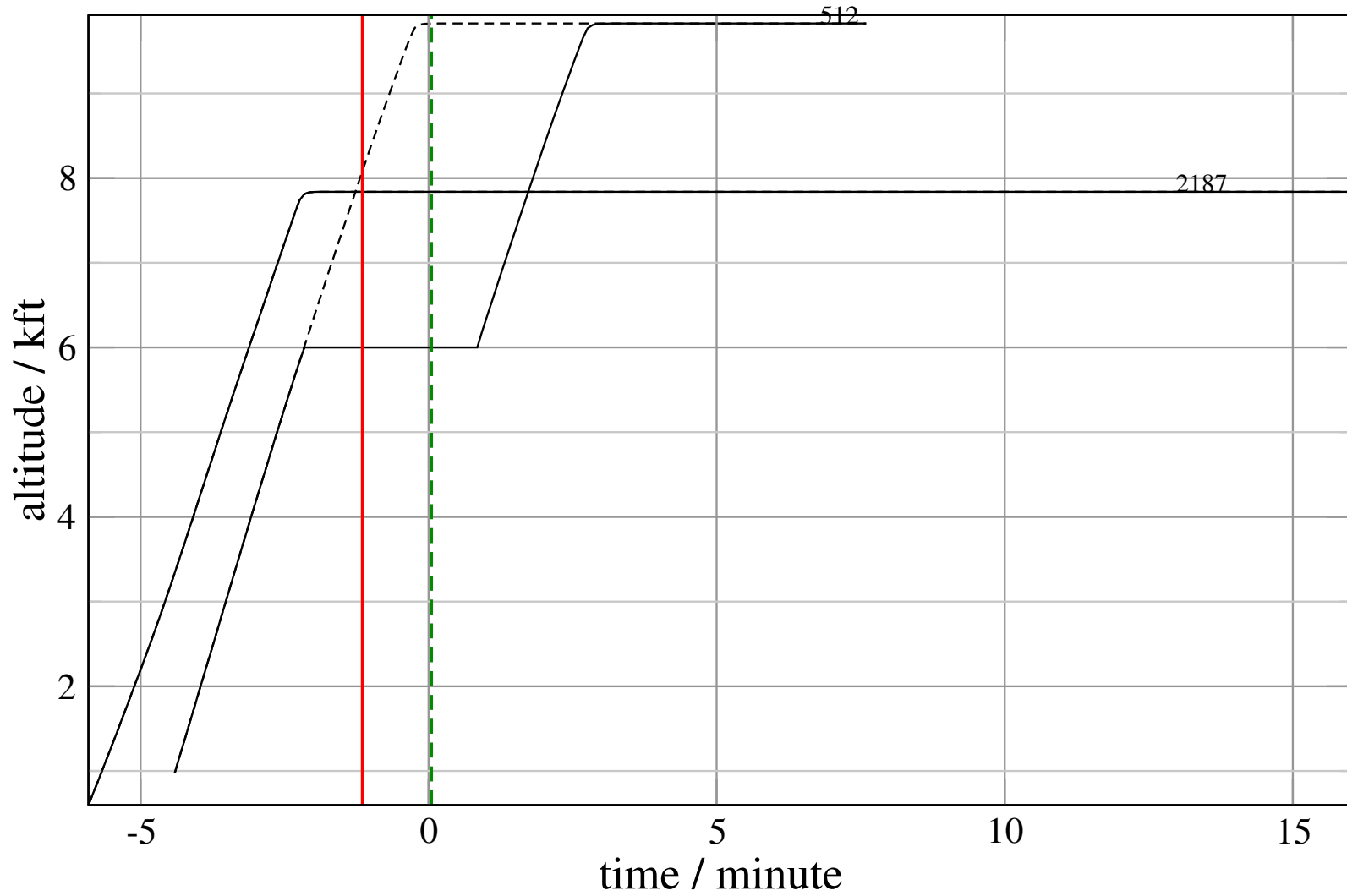
# Maneuver Planview

+ D512D-D2187F 0.539H->1.485V: D512D temp alt 6.0 kft, 3.0 Min (+0 s) 2187-512-28



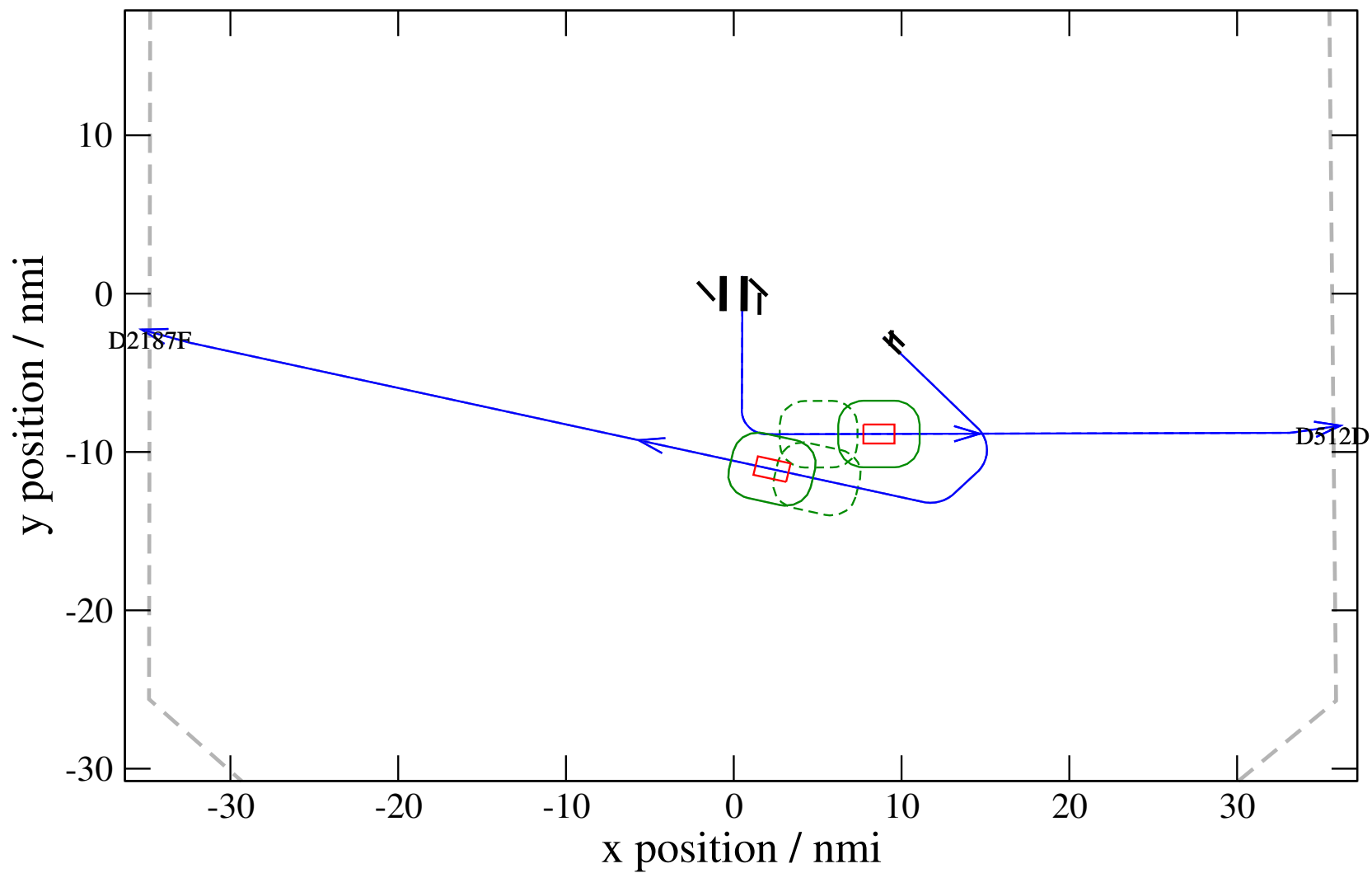
# Maneuver Altitude Profiles

+ D512D-D2187F 0.539H->1.485V: D512D temp alt 6.0 kft, 3.0 Min (+0 s) 2187-512-28



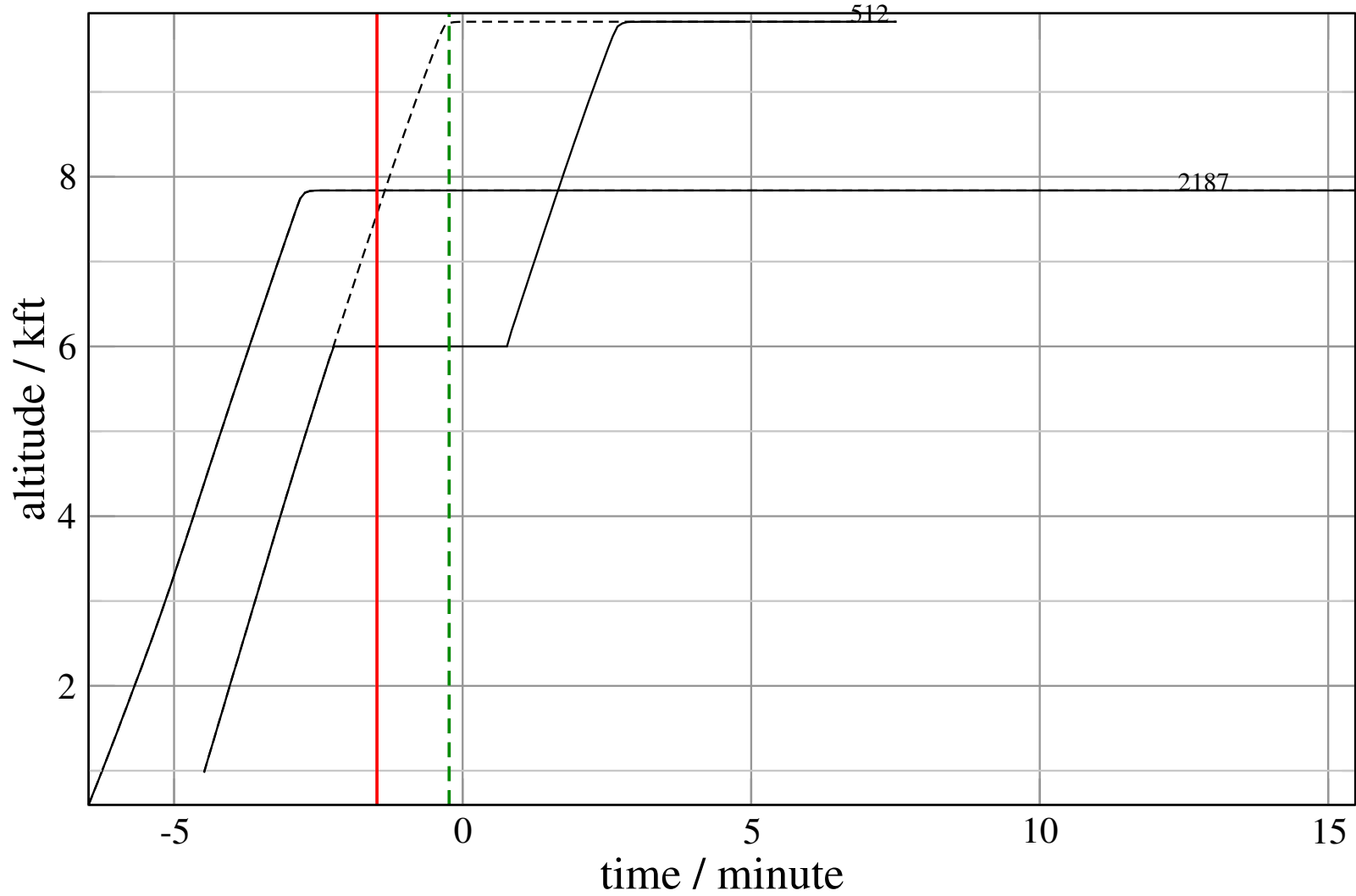
# Maneuver Planview

+ D512D-D2187F 0.473H->1.506H: D512D temp alt 6.0 kft, 3.0 Min (+0 s) 2187-512-29



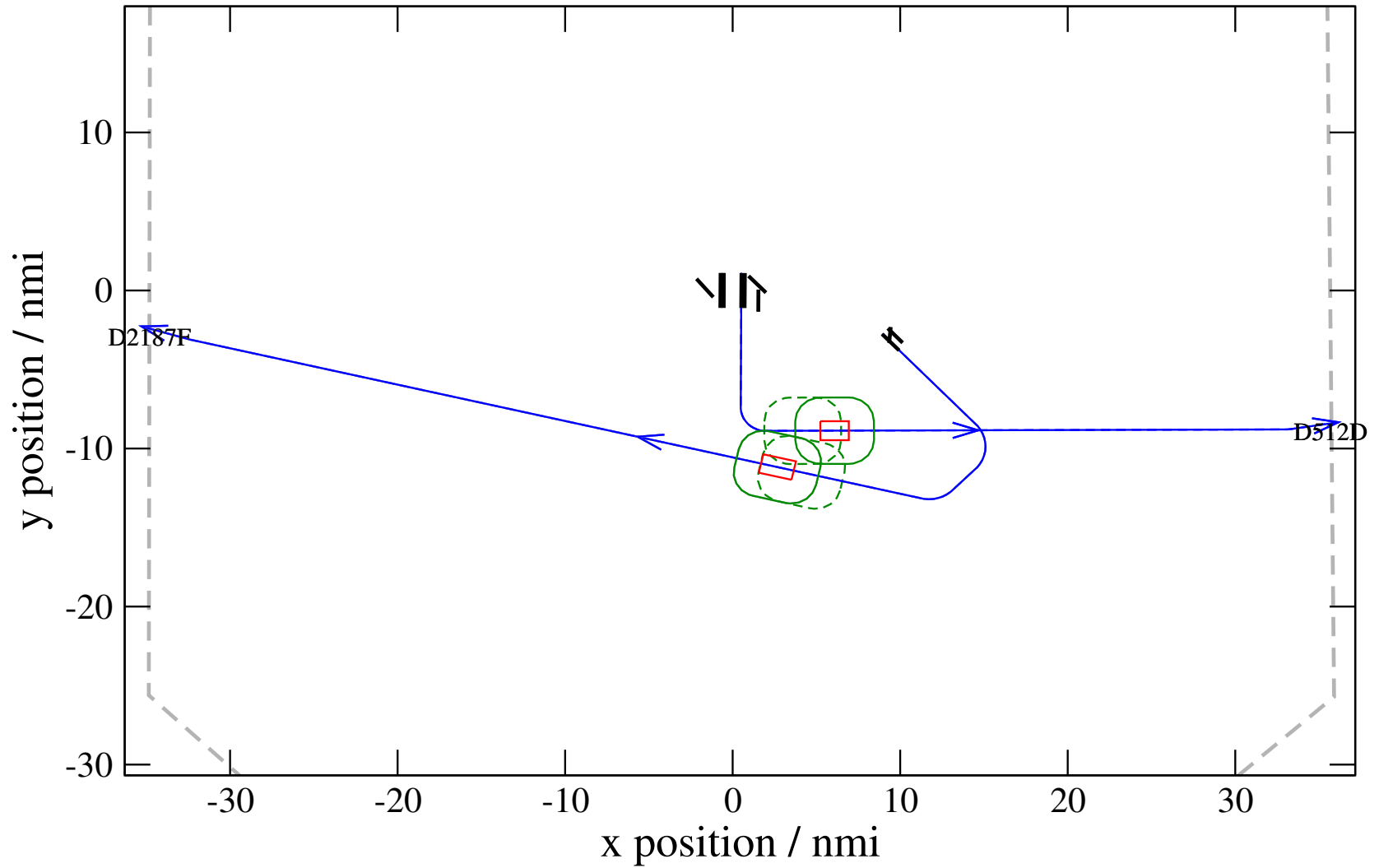
# Maneuver Altitude Profiles

+ D512D-D2187F 0.473H->1.506H: D512D temp alt 6.0 kft, 3.0 Min (+0 s) 2187-512-29



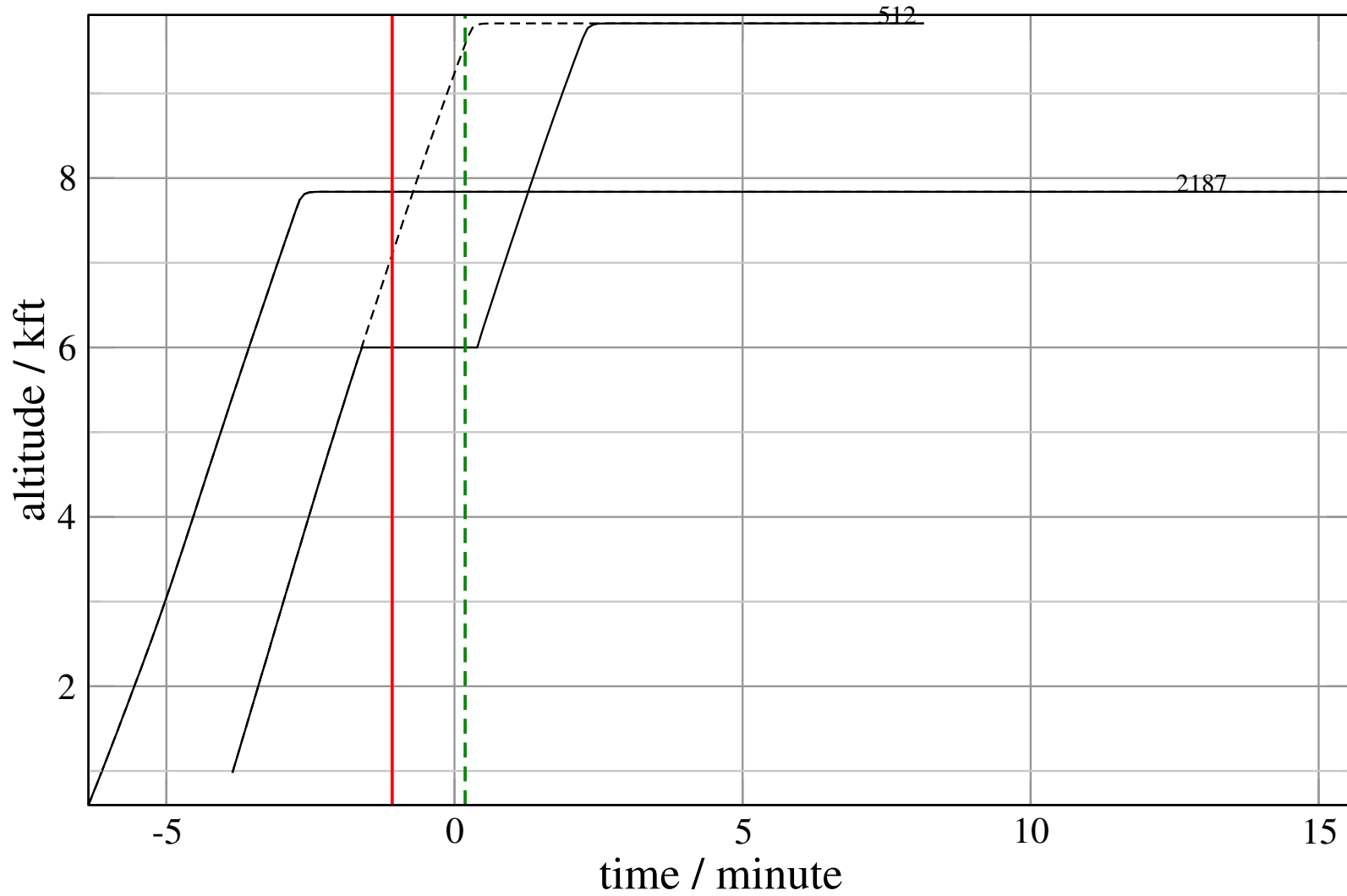
# Maneuver Planview

+ D512D-D2187F 0.407H->1.145V: D512D temp alt 6.0 kft, 2.0 Min (+0 s) 2187-512-30



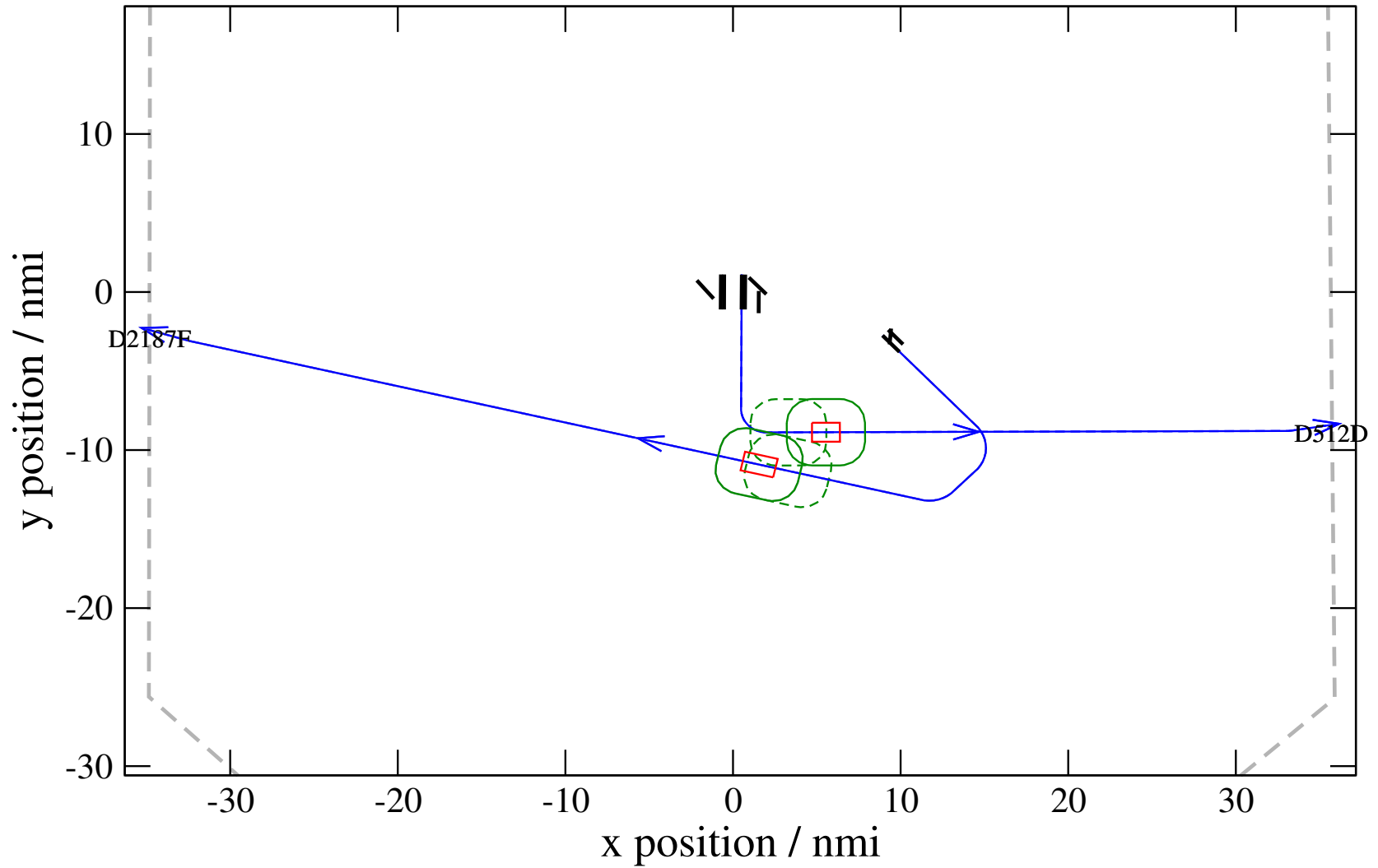
# Maneuver Altitude Profiles

+ D512D-D2187F 0.407H->1.145V: D512D temp alt 6.0 kft, 2.0 Min (+0 s) 2187-512-30



# Maneuver Planview

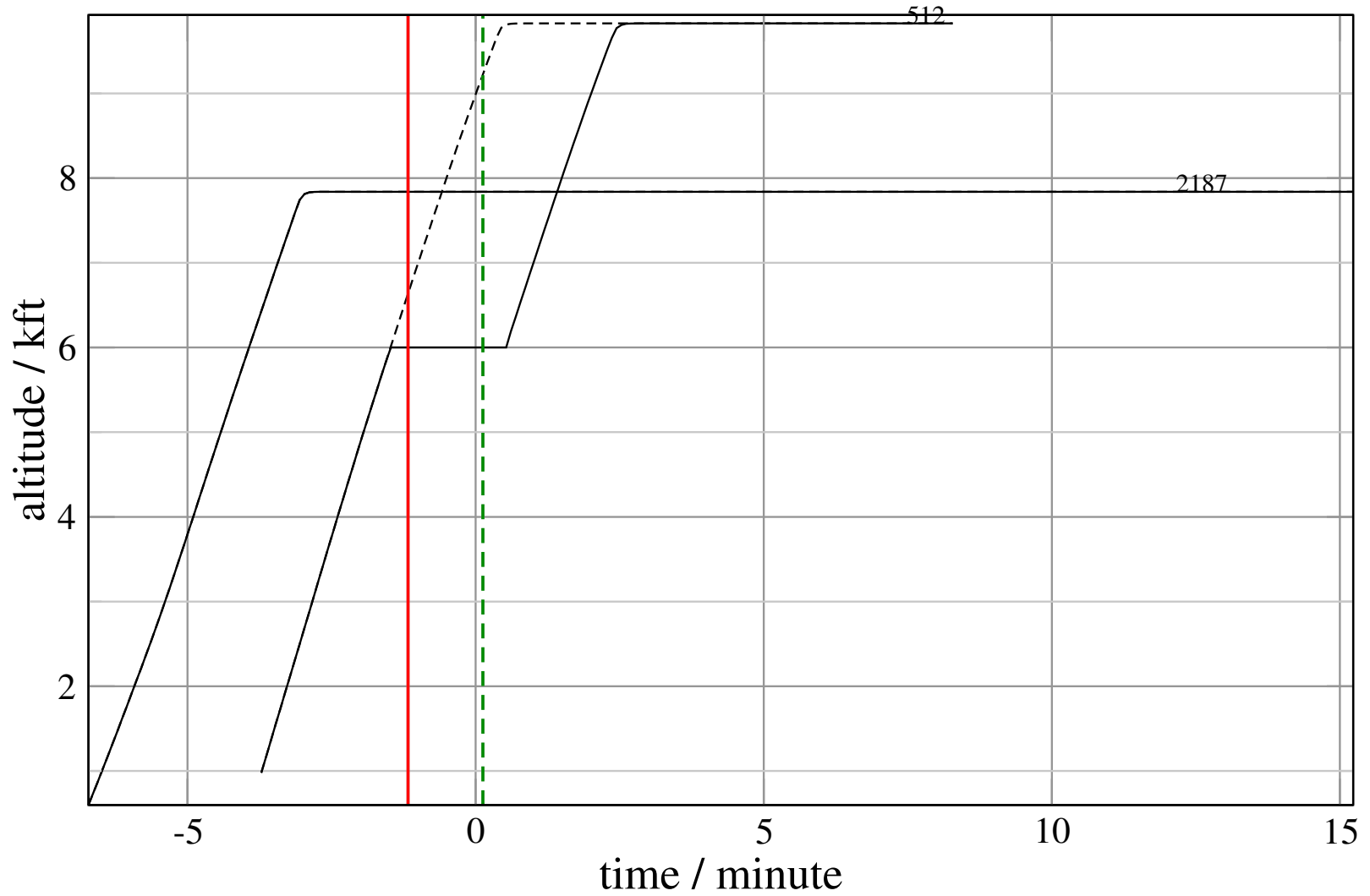
+ D512D-D2187F 0.342H->1.293V: D512D temp alt 6.0 kft, 2.0 Min (+0 s) 2187-512-31





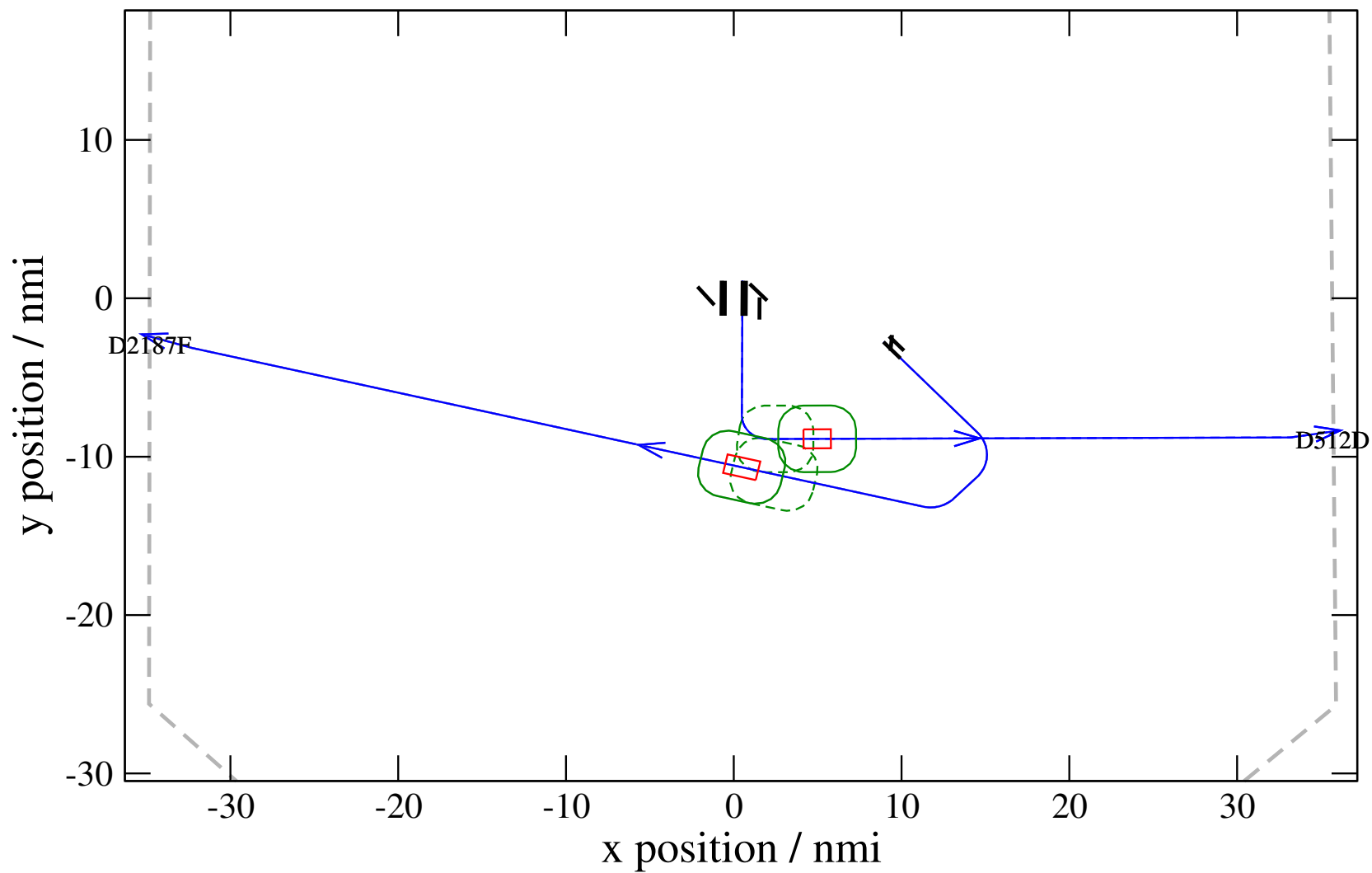
# Maneuver Altitude Profiles

+ D512D-D2187F 0.342H->1.293V: D512D temp alt 6.0 kft, 2.0 Min (+0 s) 2187-512-31



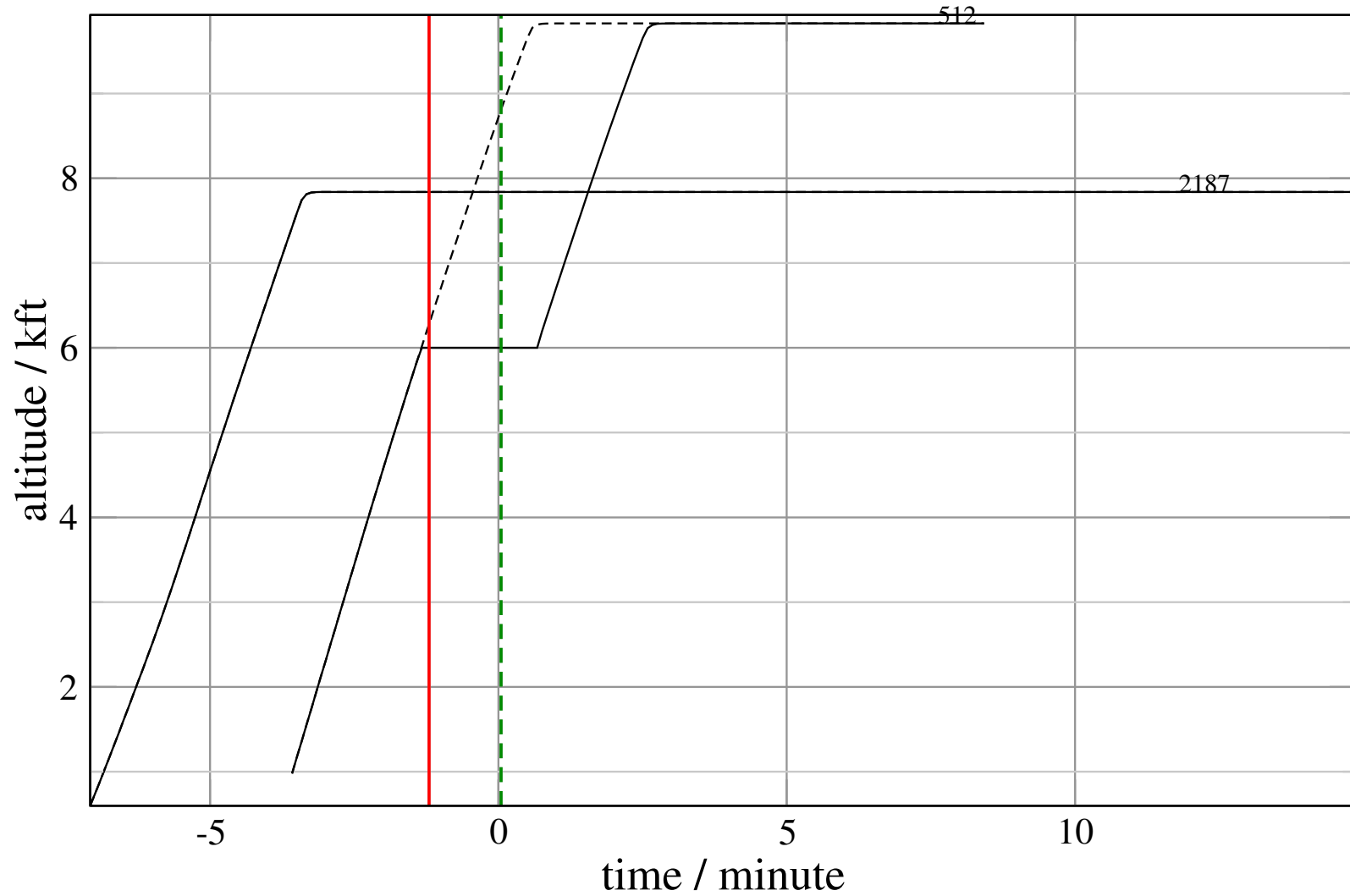
# Maneuver Planview

+ D512D-D2187F 0.283H->1.449V: D512D temp alt 6.0 kft, 2.0 Min (+0 s) 2187-512-32



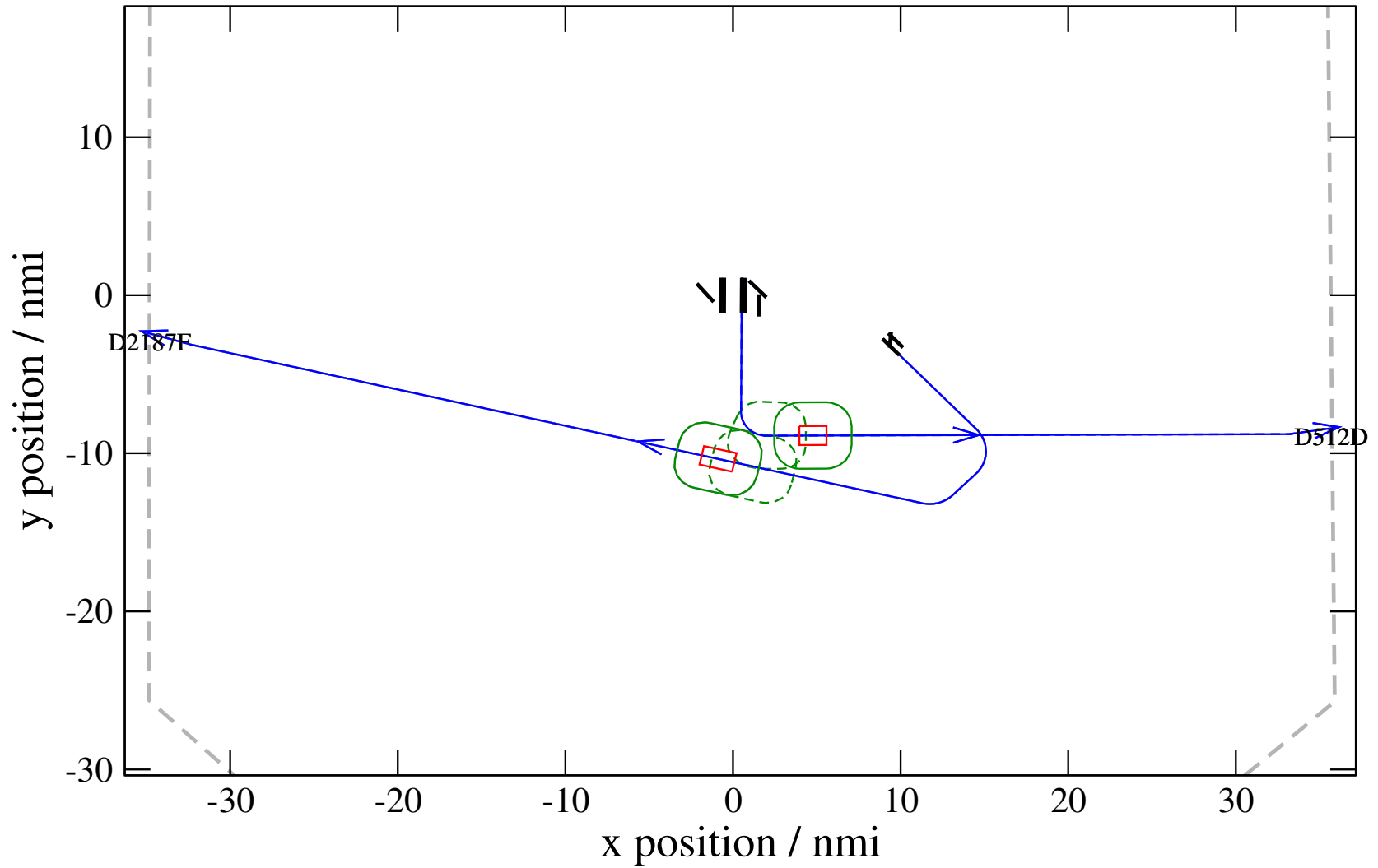
# Maneuver Altitude Profiles

+ D512D-D2187F 0.283H->1.449V: D512D temp alt 6.0 kft, 2.0 Min (+0 s) 2187-512-32



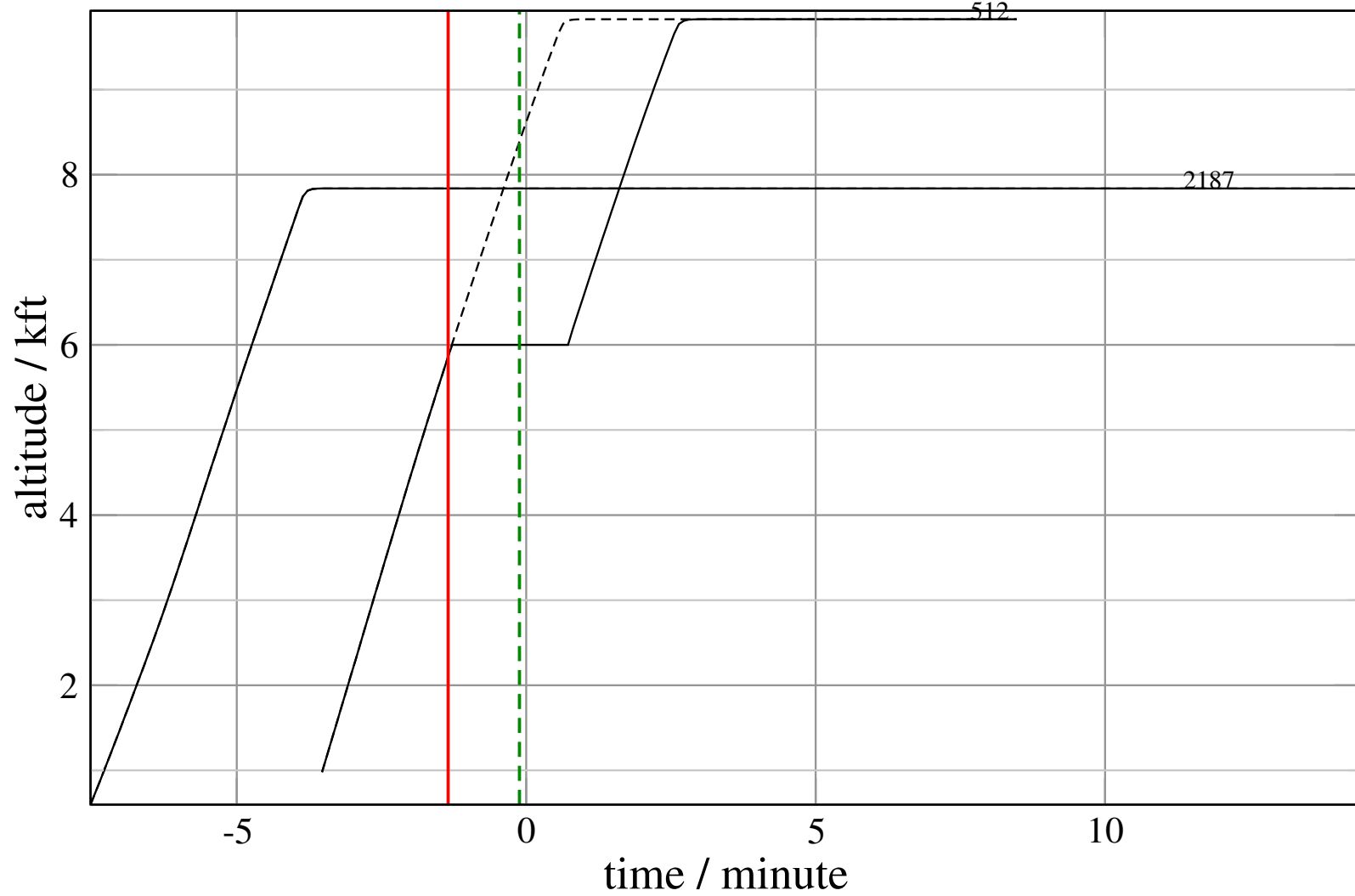
# Maneuver Planview

+ D512D-D2187F 0.280H->1.504V: D512D temp alt 6.0 kft, 2.0 Min (+0 s) 2187-512-33



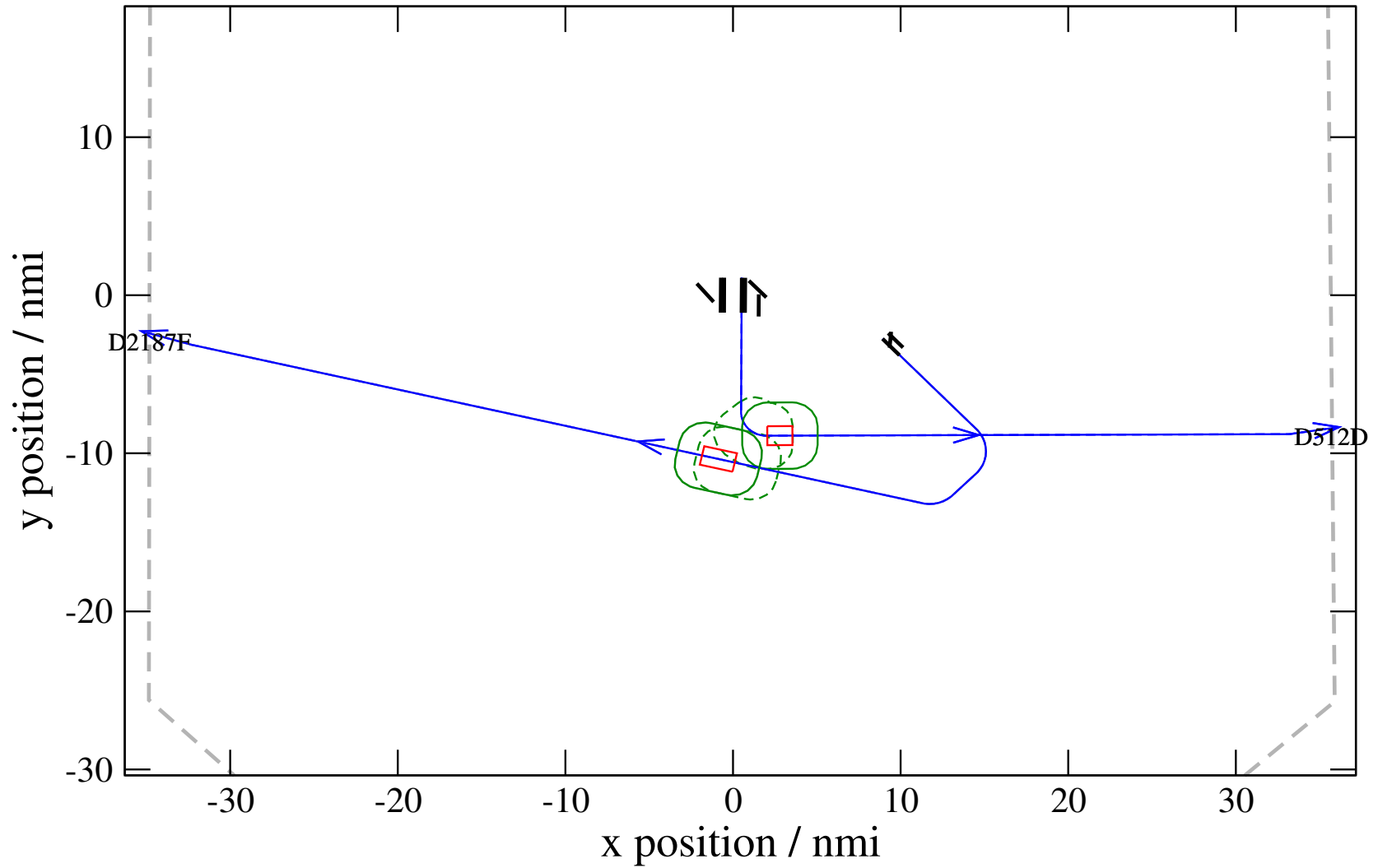
# Maneuver Altitude Profiles

+ D512D-D2187F 0.280H->1.504V: D512D temp alt 6.0 kft, 2.0 Min (+0 s) 2187-512-33



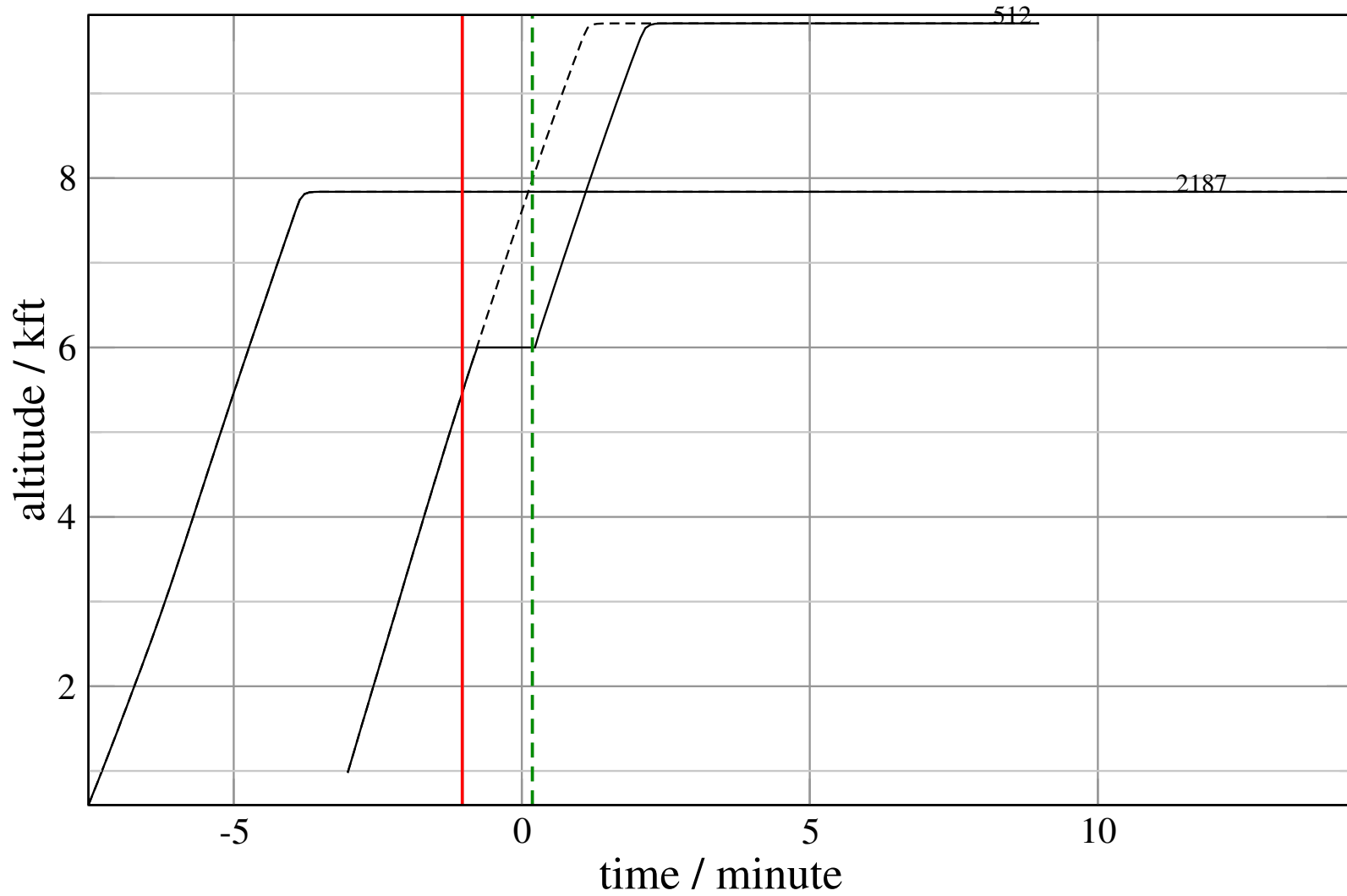
# Maneuver Planview

+ D512D-D2187F 0.280H->1.129V: D512D temp alt 6.0 kft, 1.0 Min (+0 s) 2187-512-34



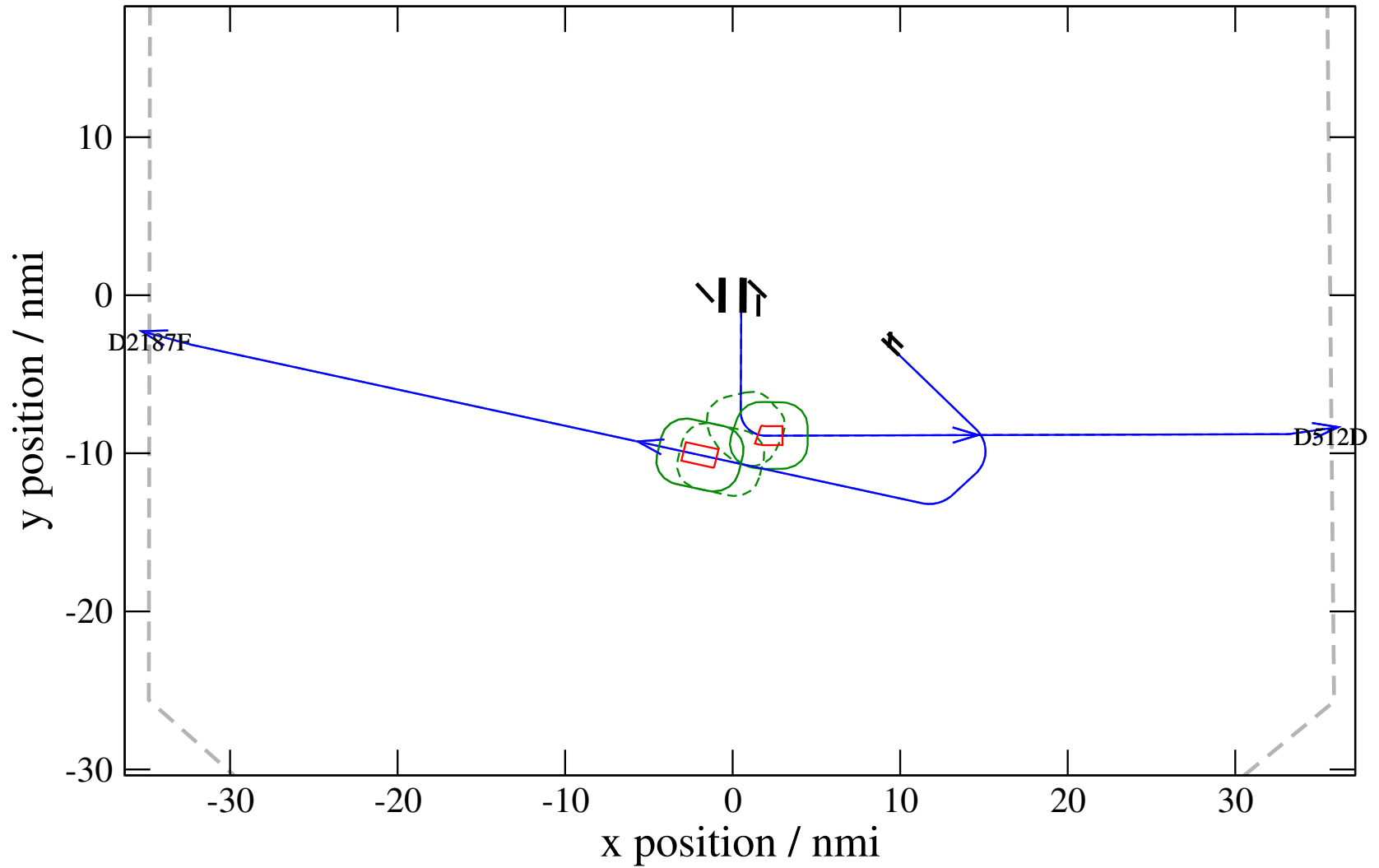
# Maneuver Altitude Profiles

+ D512D-D2187F 0.280H->1.129V: D512D temp alt 6.0 kft, 1.0 Min (+0 s) 2187-512-34



# Maneuver Planview

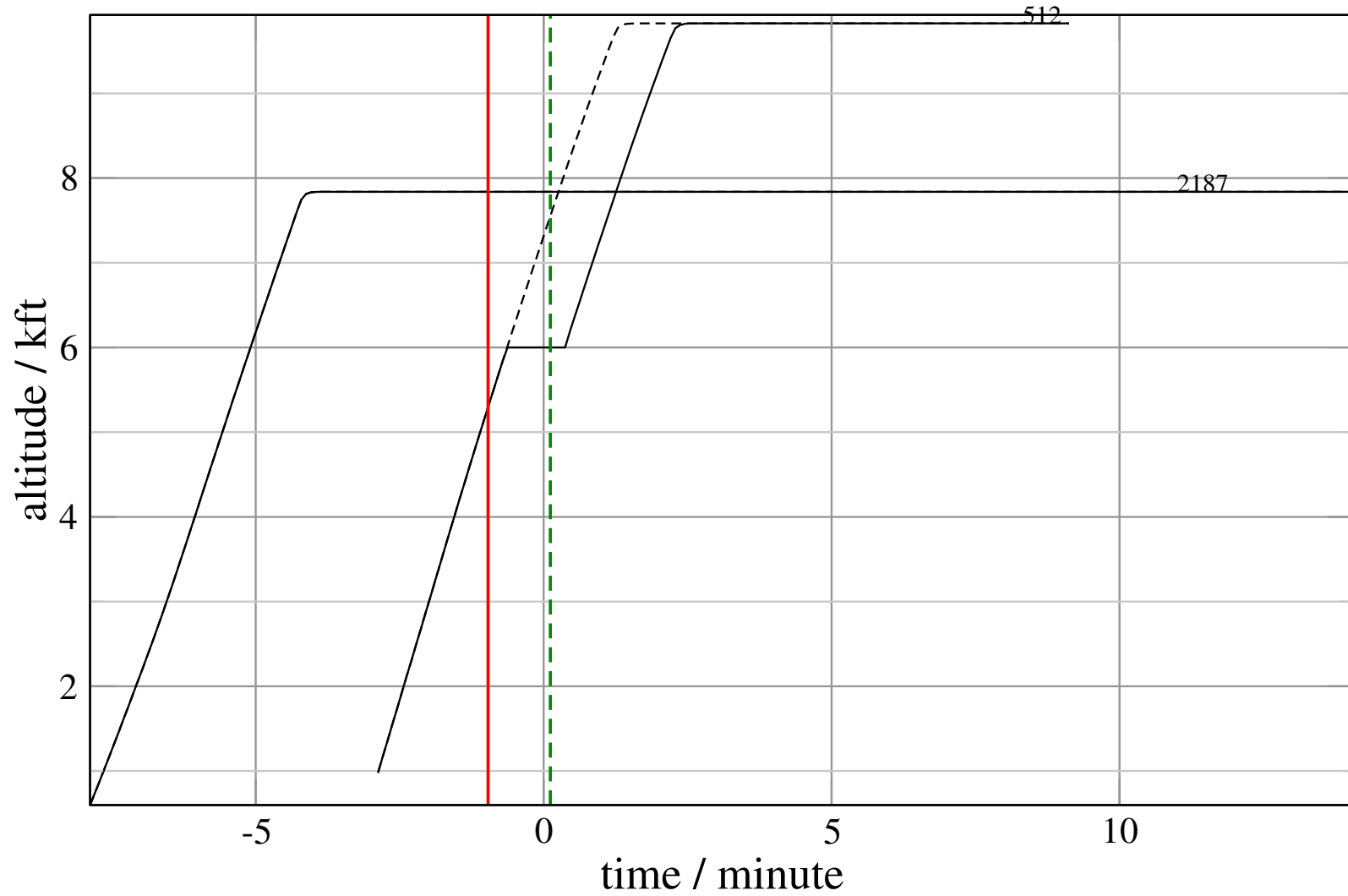
+ D512D-D2187F 0.357V->1.280V: D512D temp alt 6.0 kft, 1.0 Min (+0 s) 2187-512-35





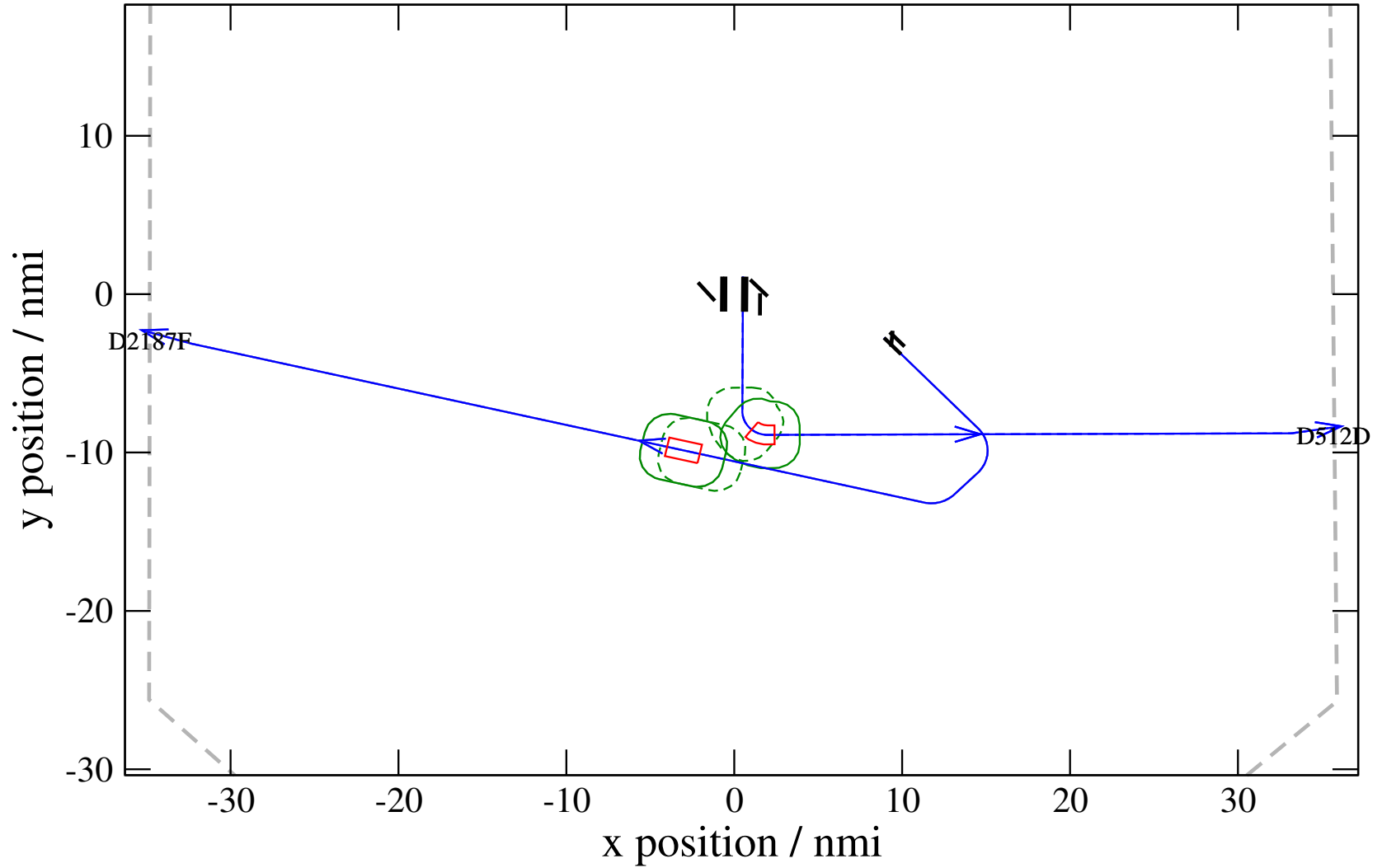
# Maneuver Altitude Profiles

+ D512D-D2187F 0.357V->1.280V: D512D temp alt 6.0 kft, 1.0 Min (+0 s) 2187-512-35



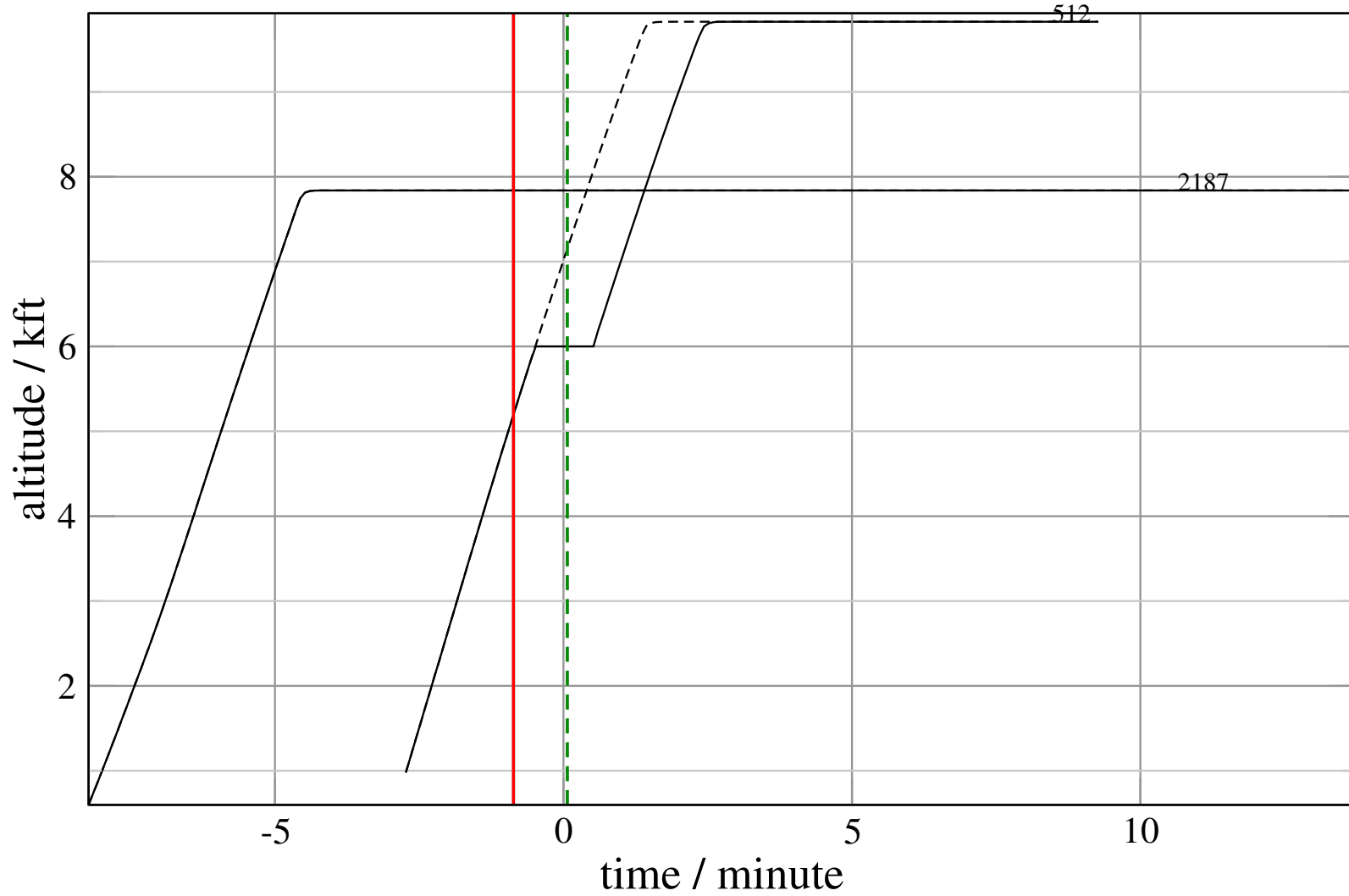
# Maneuver Planview

+ D512D-D2187F 0.575V->1.439H: D512D temp alt 6.0 kft, 1.0 Min (+0 s) 2187-512-36



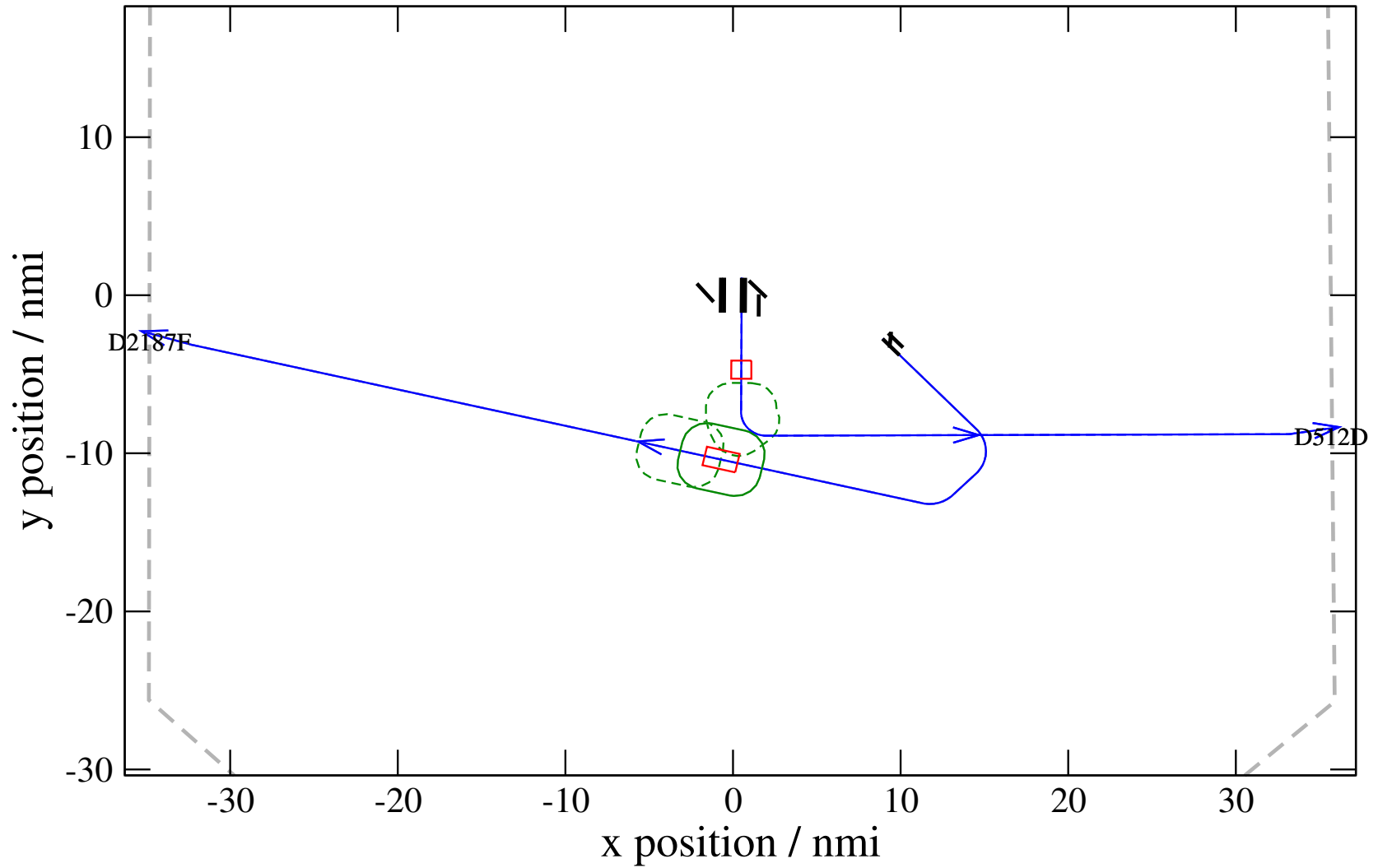
# Maneuver Altitude Profiles

+ D512D-D2187F 0.575V->1.439H: D512D temp alt 6.0 kft, 1.0 Min (+0 s) 2187-512-36



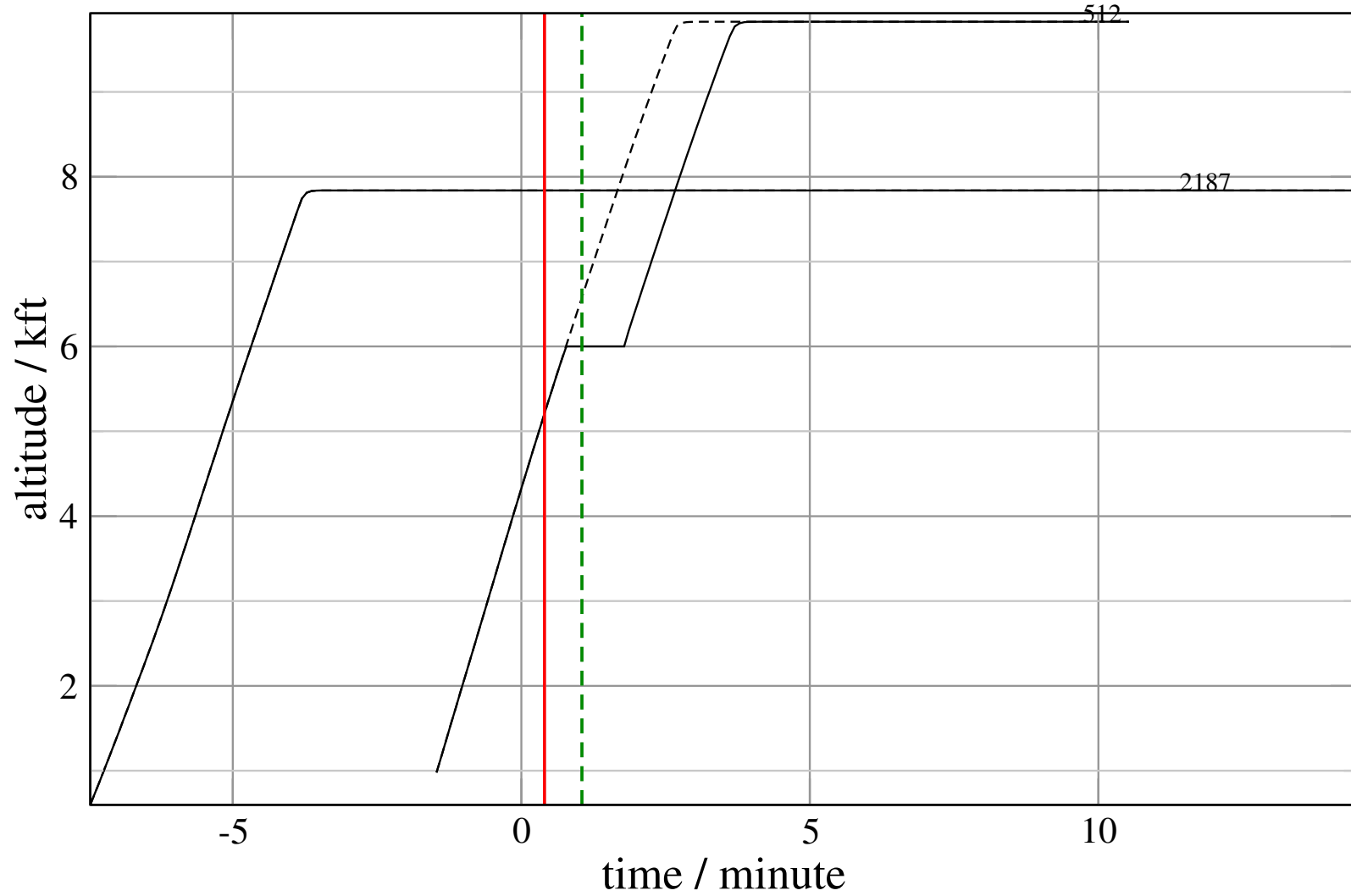
# Maneuver Planview

+ D512D-D2187F 0.838H->1.507H: D512D temp alt 6.0 kft, 1.0 Min (+0 s) 2187-512-37



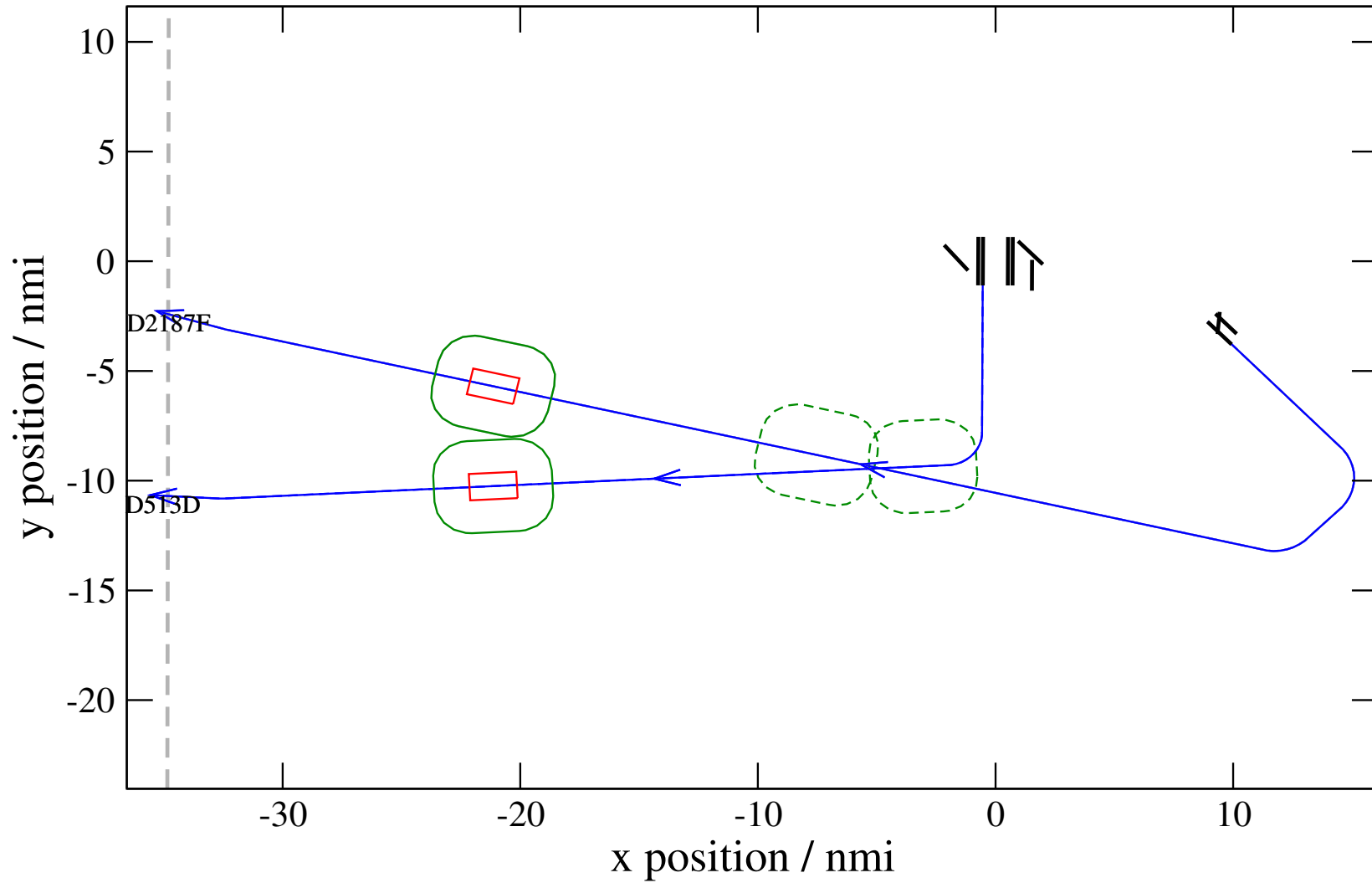
# Maneuver Altitude Profiles

+ D512D-D2187F 0.838H->1.507H: D512D temp alt 6.0 kft, 1.0 Min (+0 s) 2187-512-37



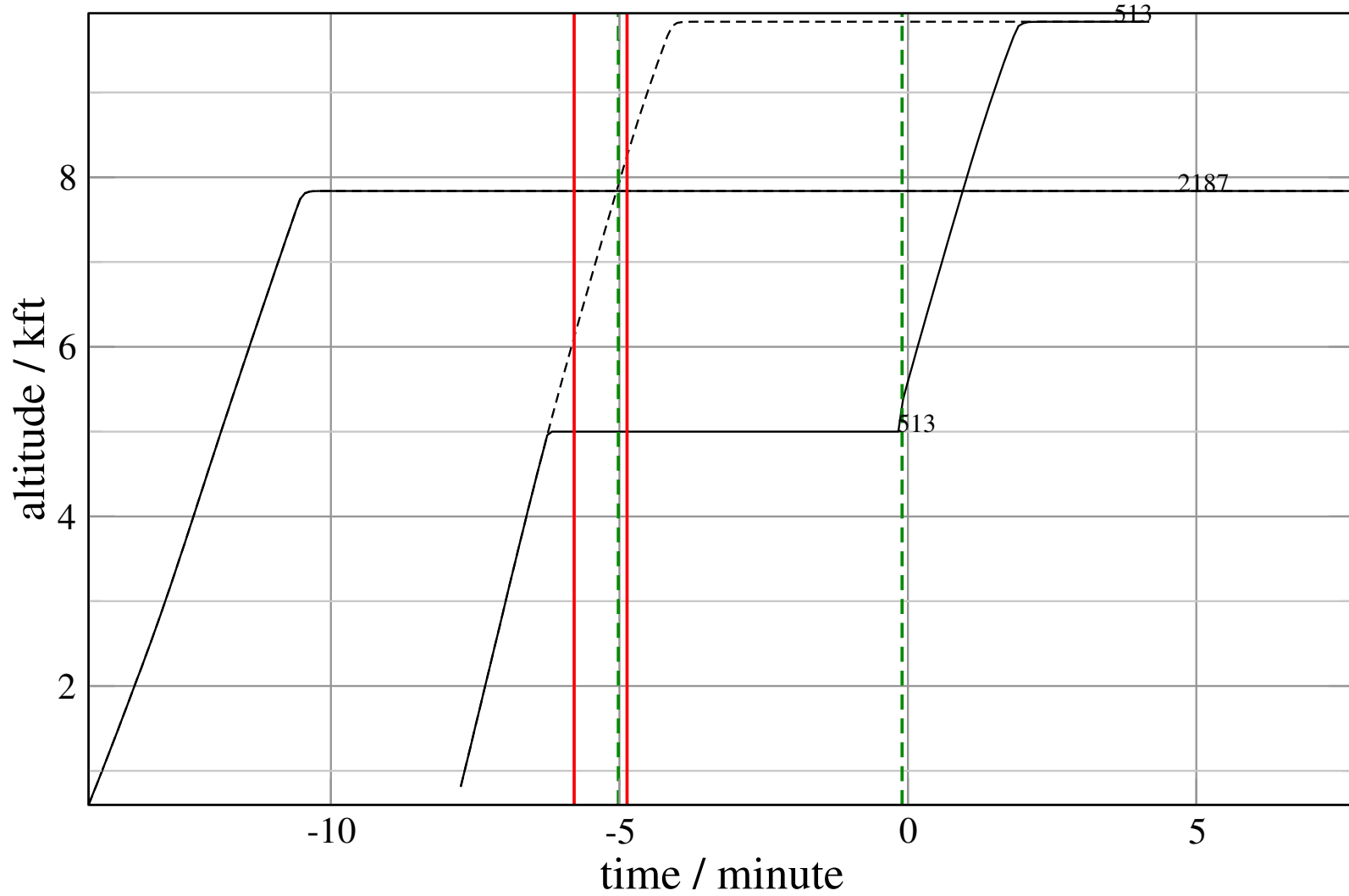
# Maneuver Planview

+ D513D-D2187F 0.870H->1.109H: D513D temp alt 5.0 kft, 6.0 Min (+0 s) 513-2187-32



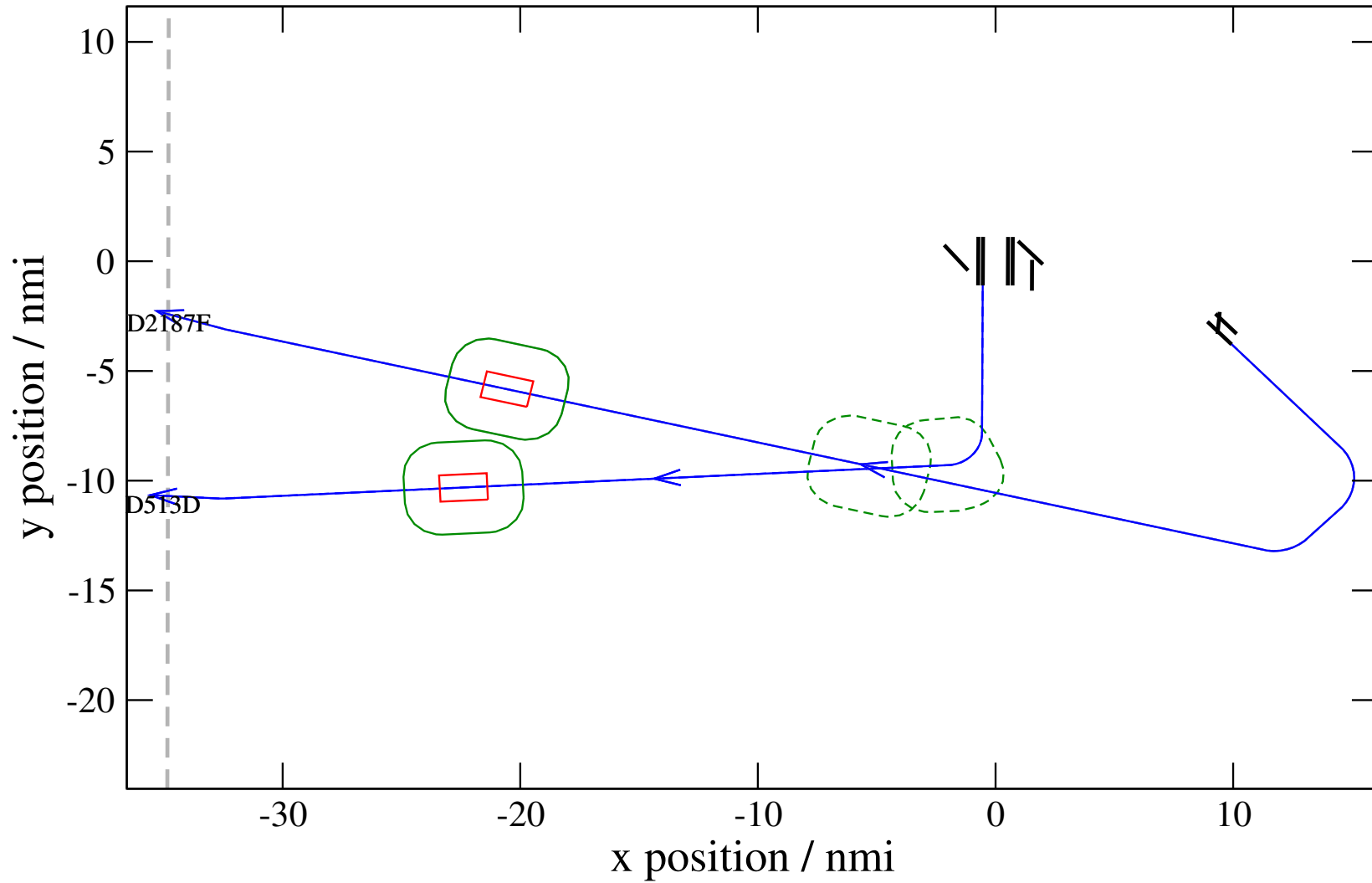
# Maneuver Altitude Profiles

+ D513D-D2187F 0.870H->1.109H: D513D temp alt 5.0 kft, 6.0 Min (+0 s) 513-2187-32



# Maneuver Planview

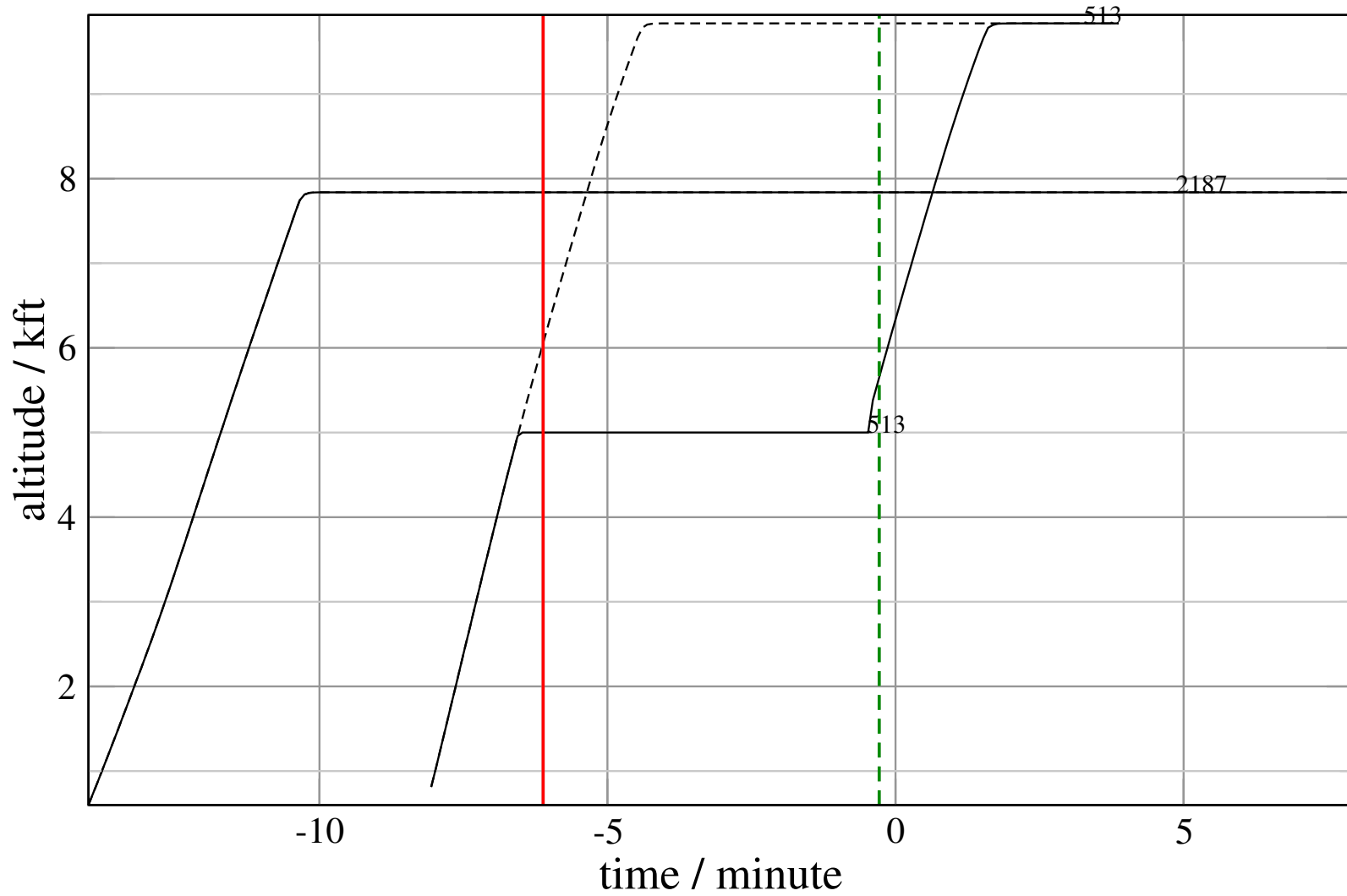
+ D513D-D2187F 0.447H->1.109H: D513D temp alt 5.0 kft, 6.0 Min (+0 s) 513-2187-33





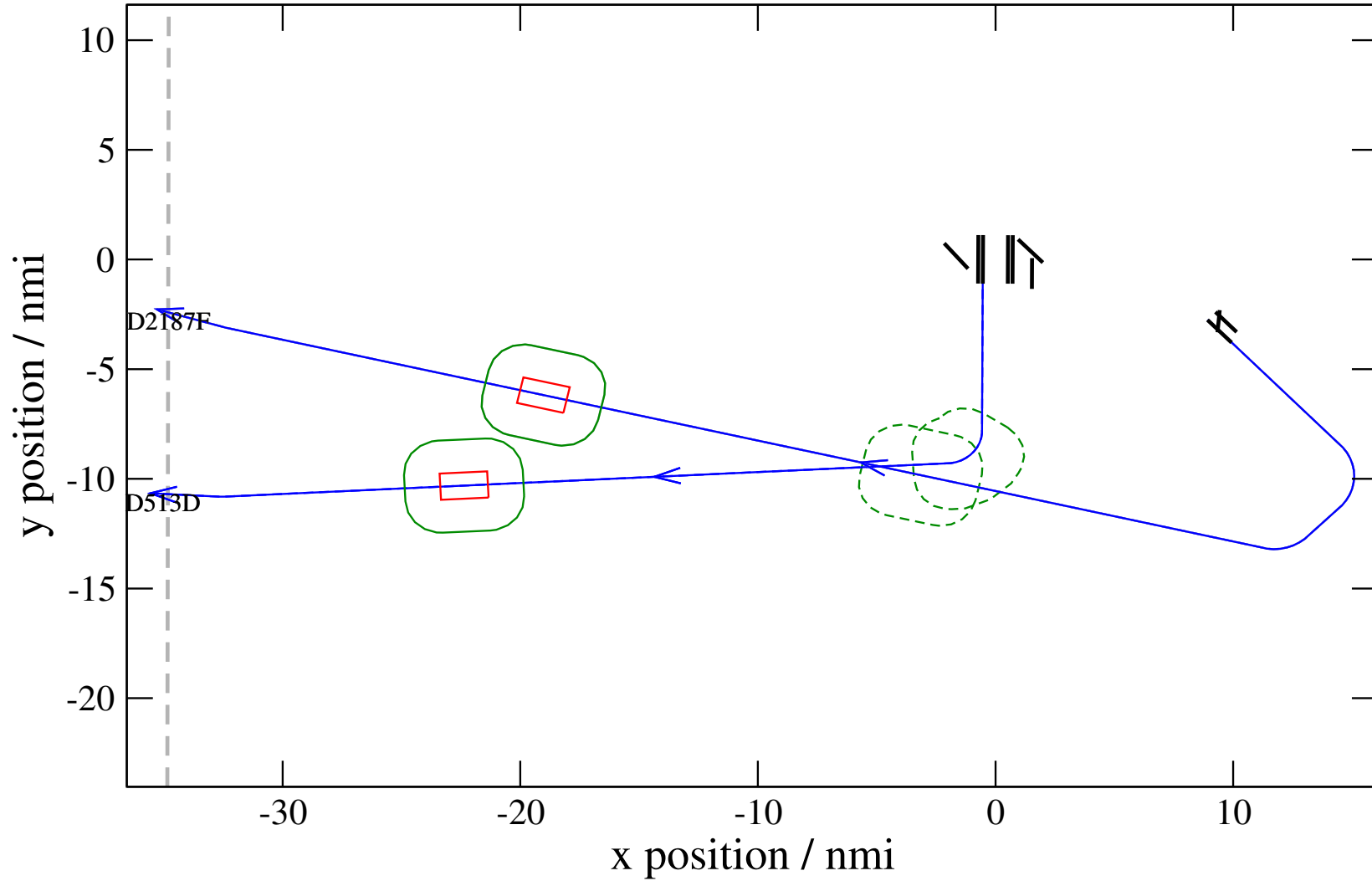
# Maneuver Altitude Profiles

+ D513D-D2187F 0.447H->1.109H: D513D temp alt 5.0 kft, 6.0 Min (+0 s) 513-2187-33



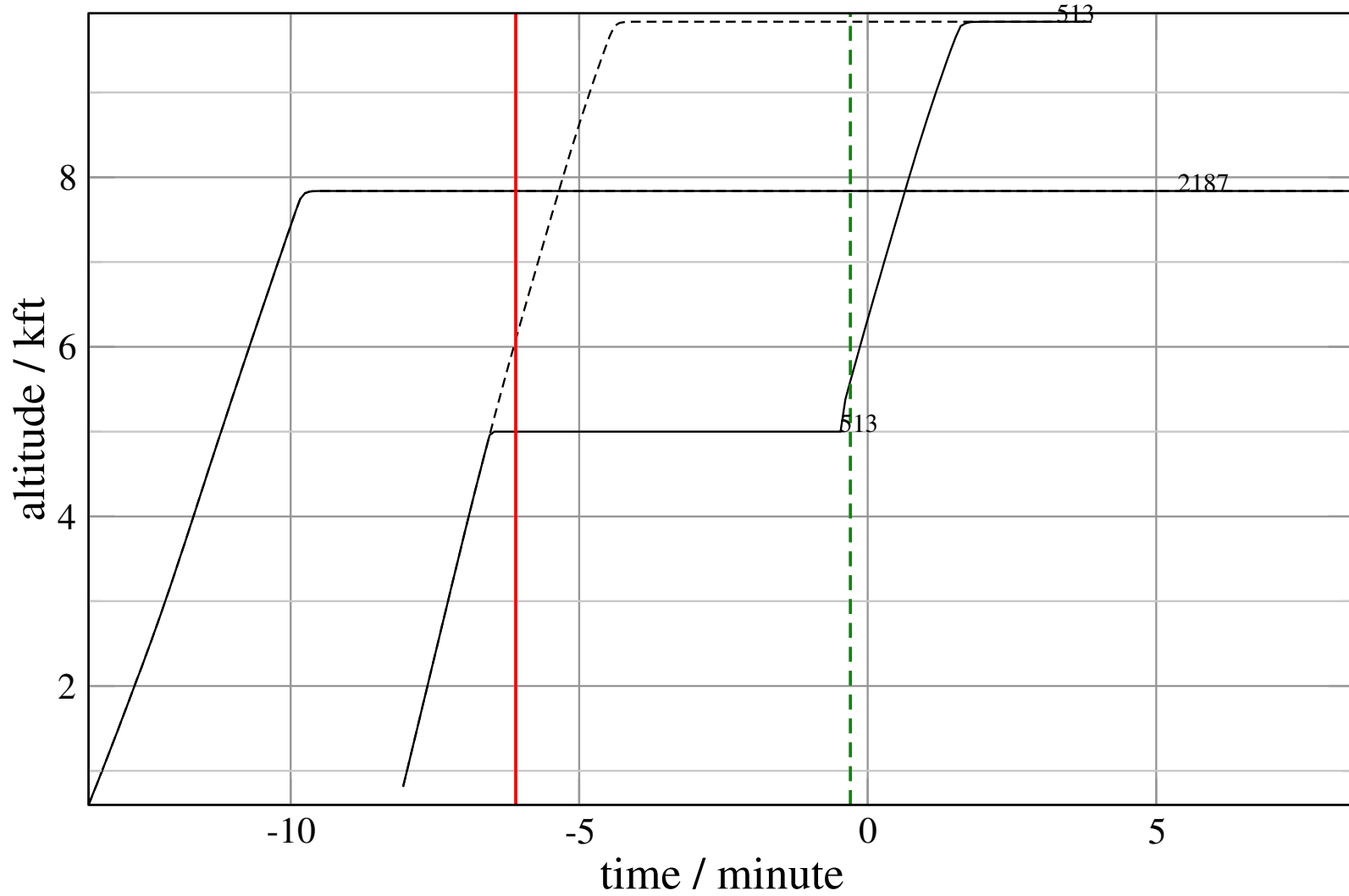
# Maneuver Planview

+ D513D-D2187F 0.025H->1.120H: D513D temp alt 5.0 kft, 6.0 Min (+0 s) 513-2187-34



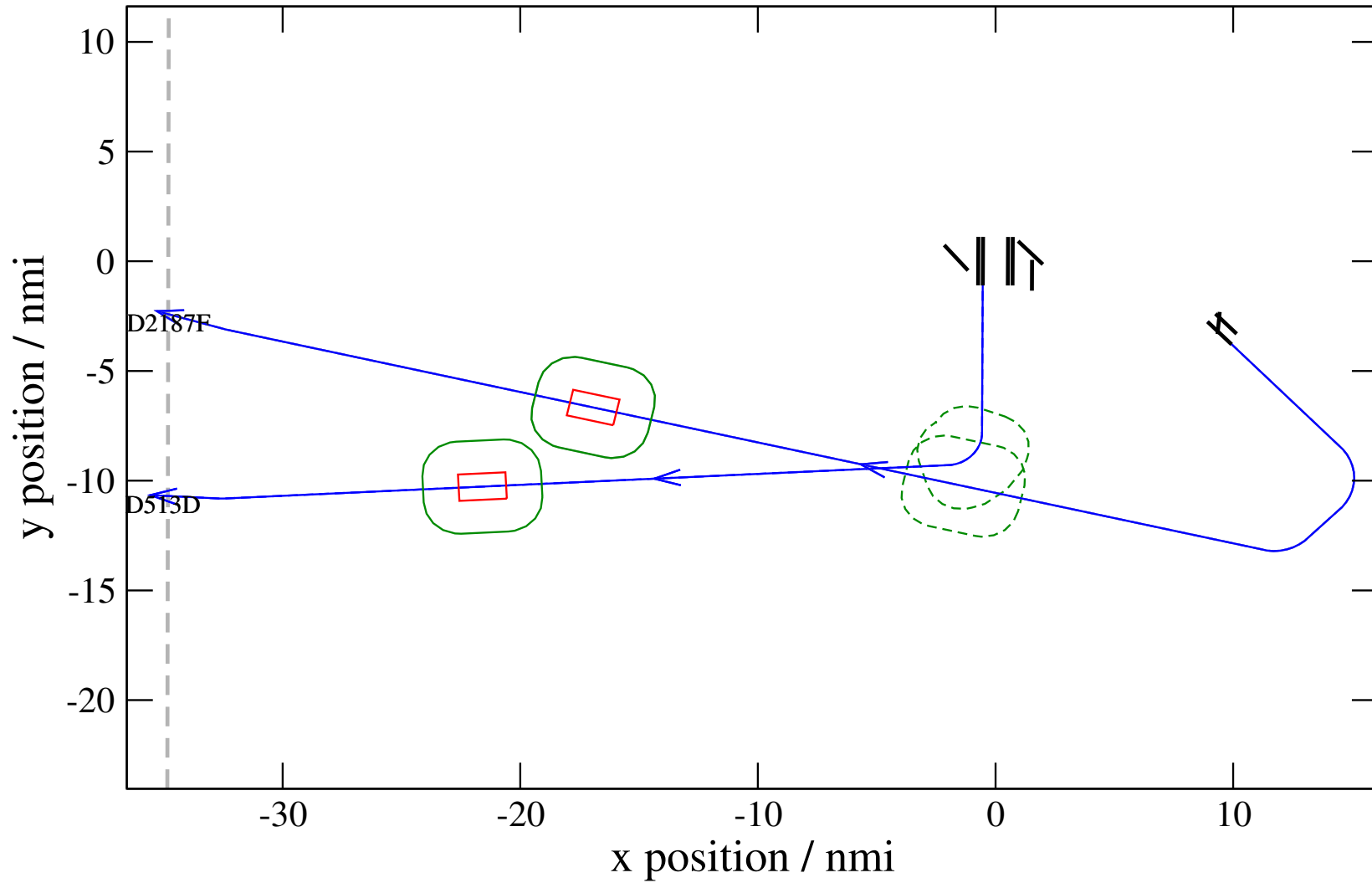
# Maneuver Altitude Profiles

+ D513D-D2187F 0.025H->1.120H: D513D temp alt 5.0 kft, 6.0 Min (+0 s) 513-2187-34



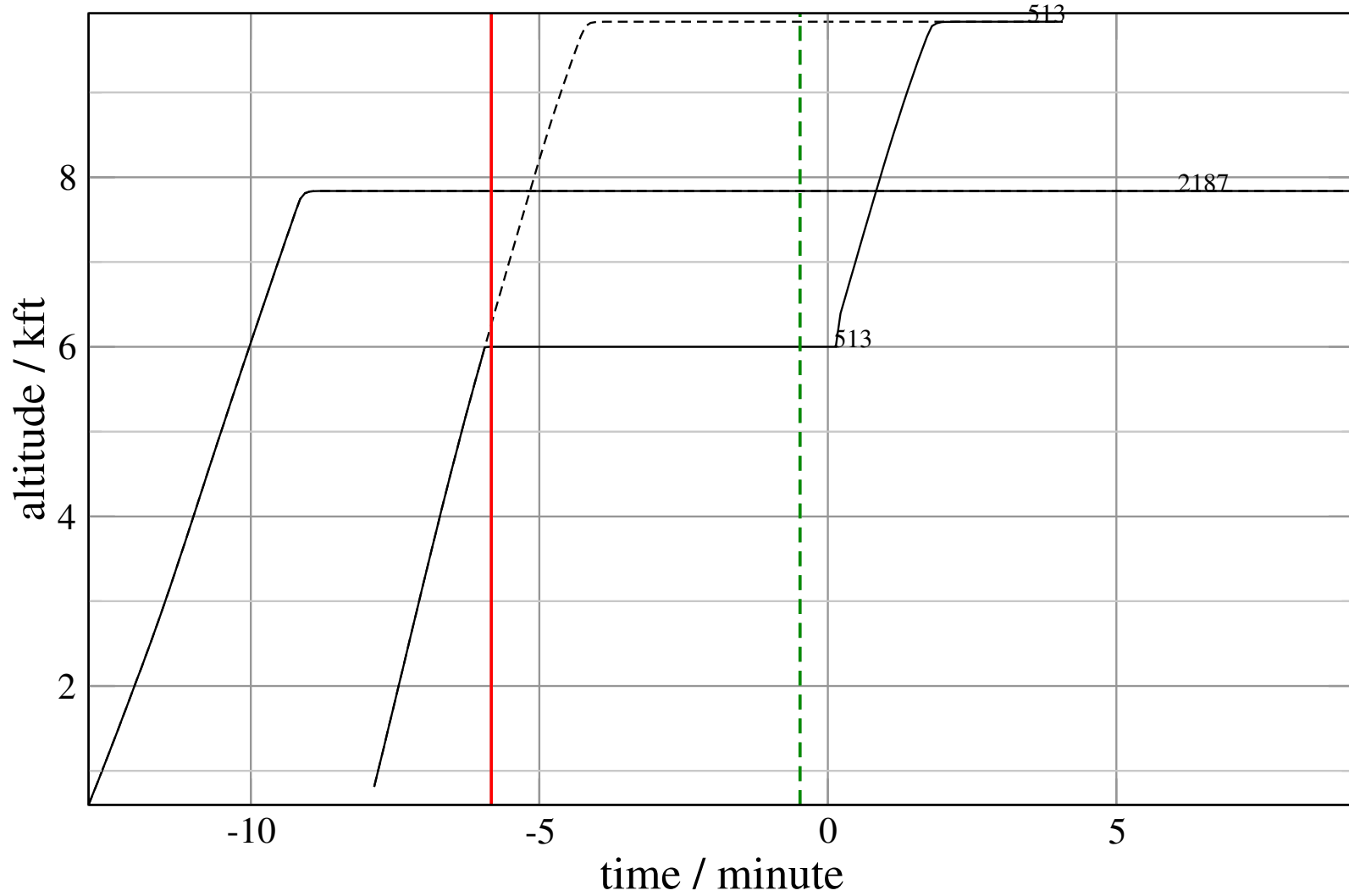
# Maneuver Planview

+ D513D-D2187F 0.000H->1.221H: D513D temp alt 6.0 kft, 6.0 Min (+0 s) 513-2187-35



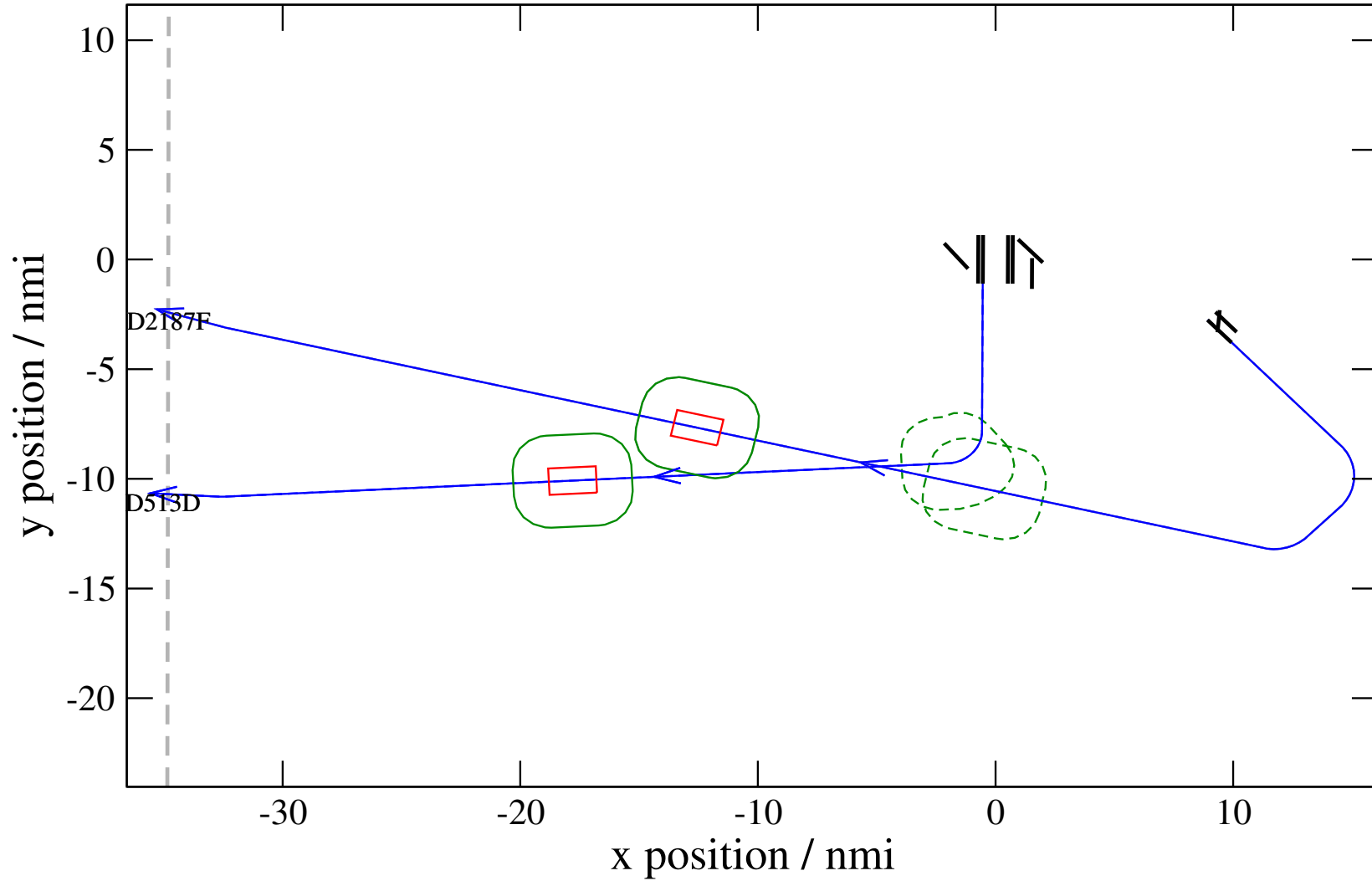
# Maneuver Altitude Profiles

+ D513D-D2187F 0.000H->1.221H: D513D temp alt 6.0 kft, 6.0 Min (+0 s) 513-2187-35



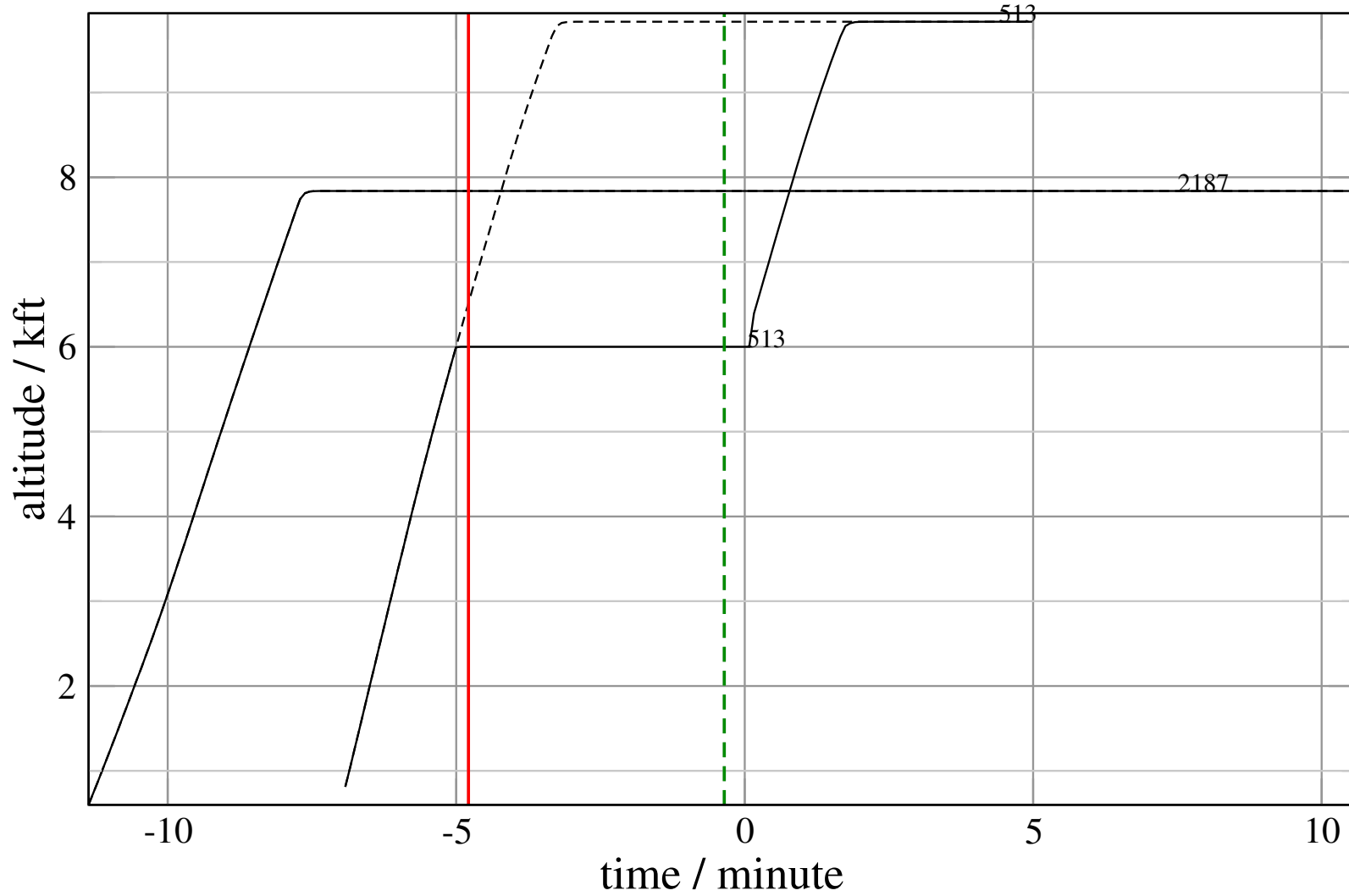
# Maneuver Planview

+ D513D-D2187F 0.000H->1.152H: D513D temp alt 6.0 kft, 5.0 Min (+0 s) 513-2187-36



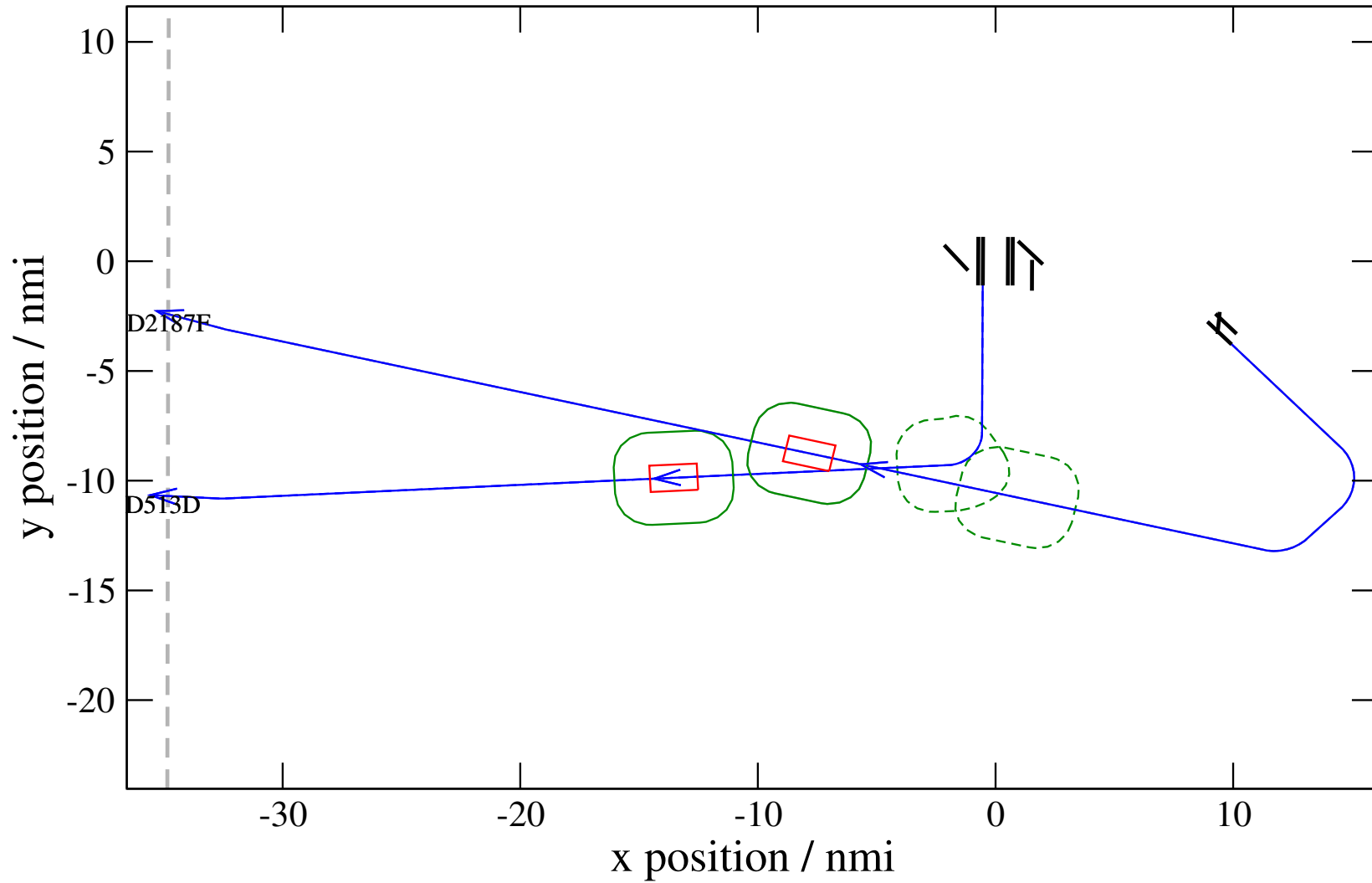
# Maneuver Altitude Profiles

+ D513D-D2187F 0.000H->1.152H: D513D temp alt 6.0 kft, 5.0 Min (+0 s) 513-2187-36



# Maneuver Planview

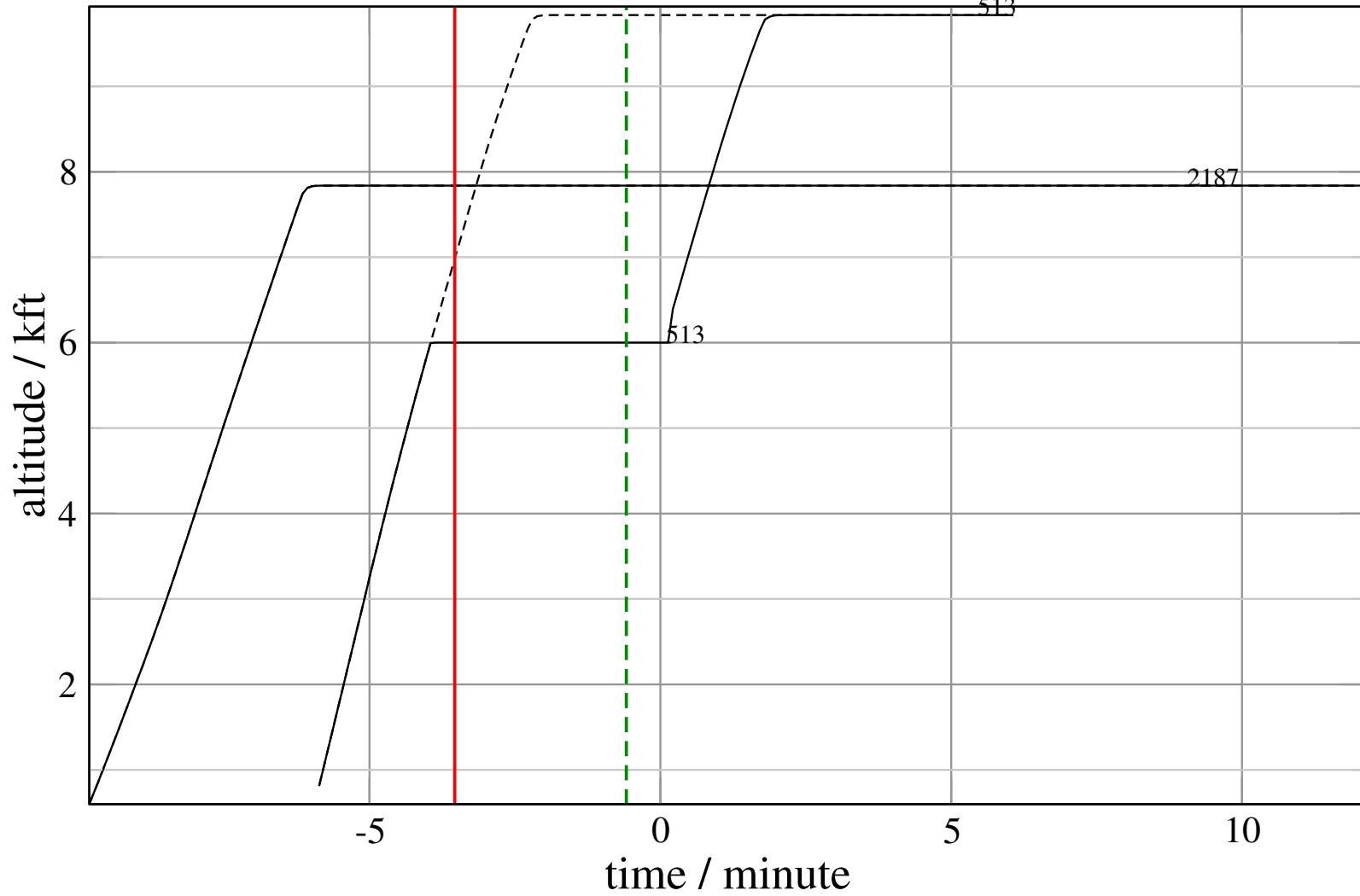
+ D513D-D2187F 0.354H->1.210V: D513D temp alt 6.0 kft, 4.0 Min (+0 s) 513-2187-37





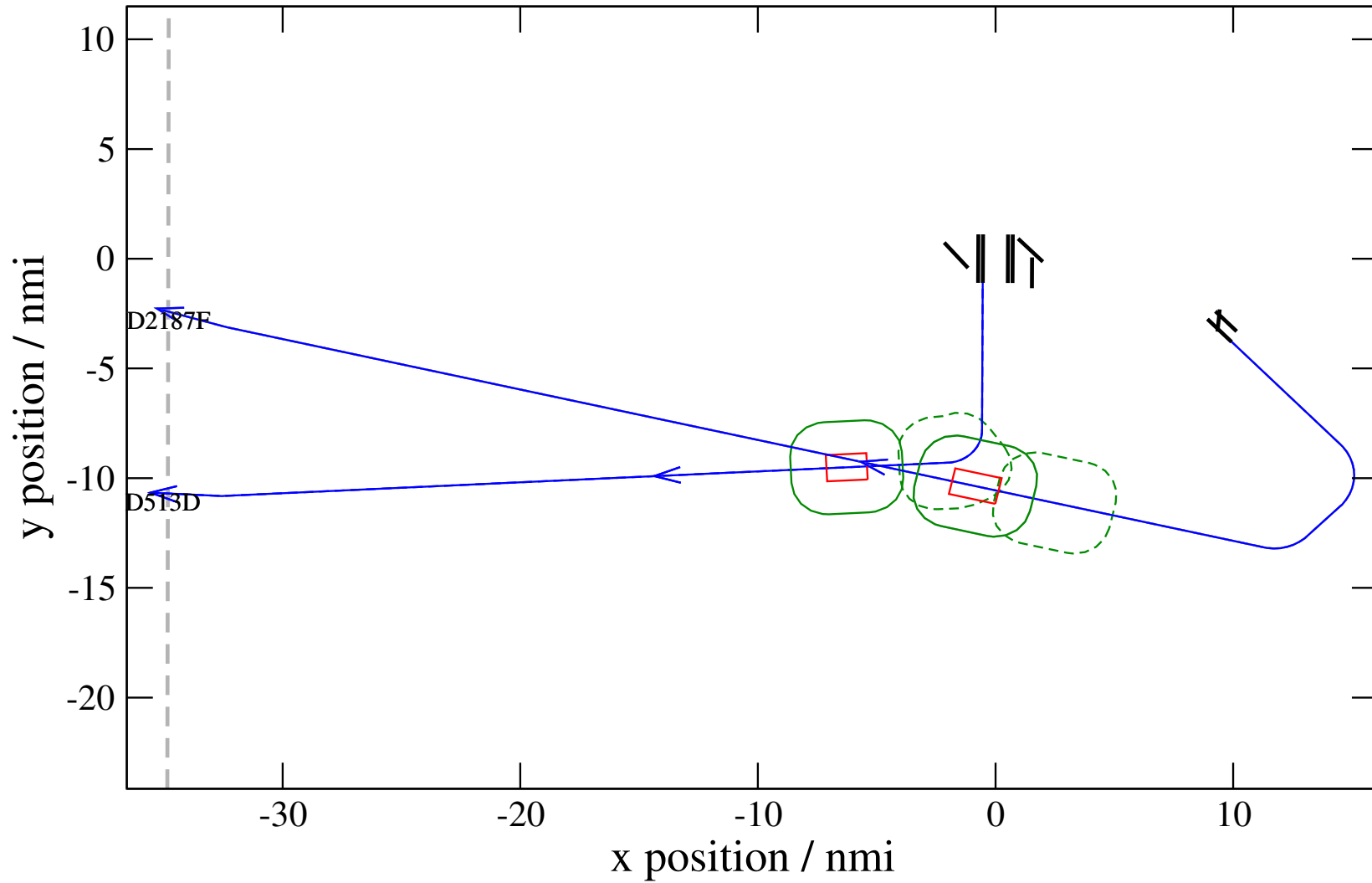
# Maneuver Altitude Profiles

+ D513D-D2187F 0.354H->1.210V: D513D temp alt 6.0 kft, 4.0 Min (+0 s) 513-2187-37



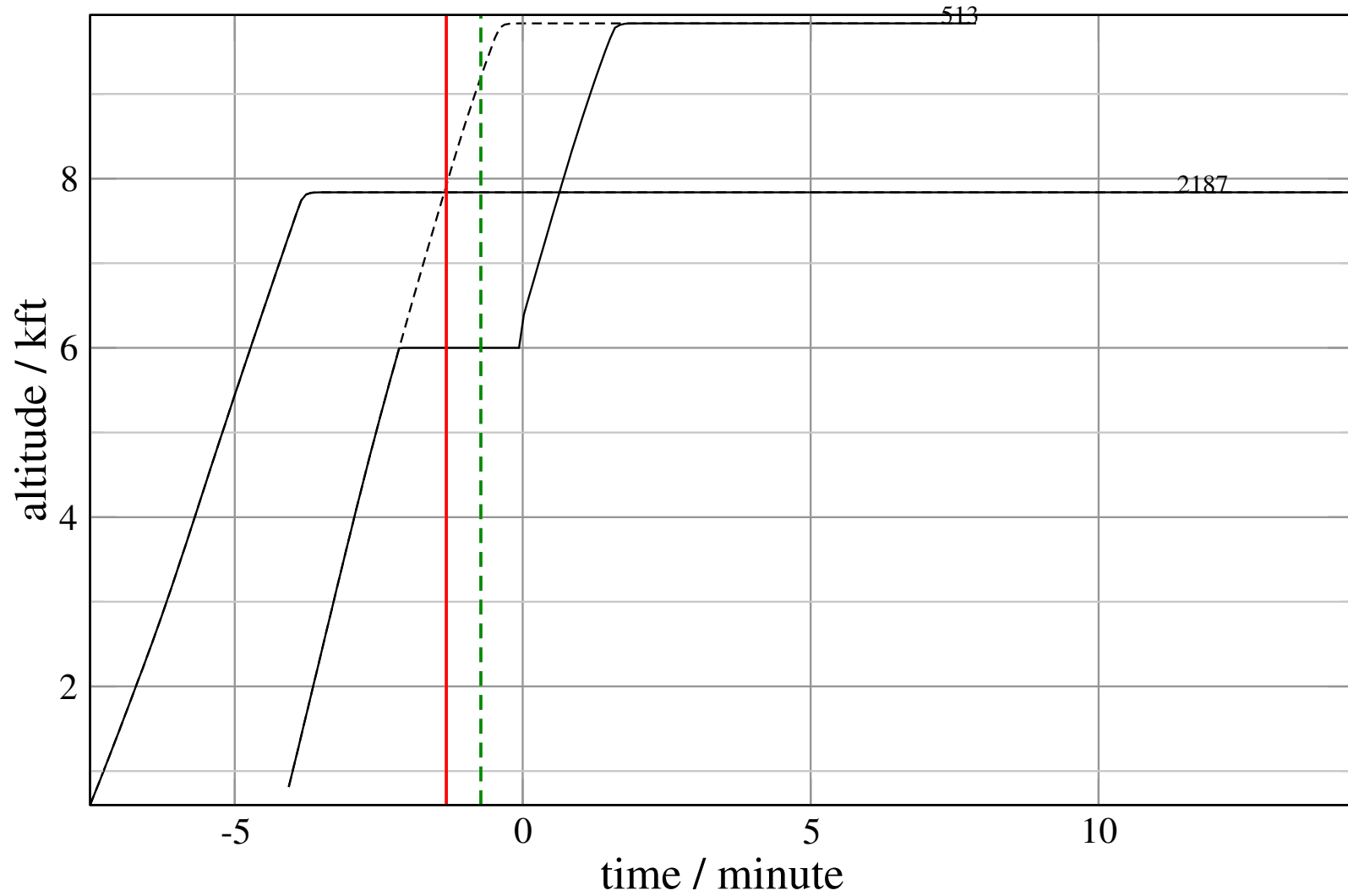
# Maneuver Planview

+ D513D-D2187F 0.869H->1.161H: D513D temp alt 6.0 kft, 2.0 Min (+0 s) 513-2187-38



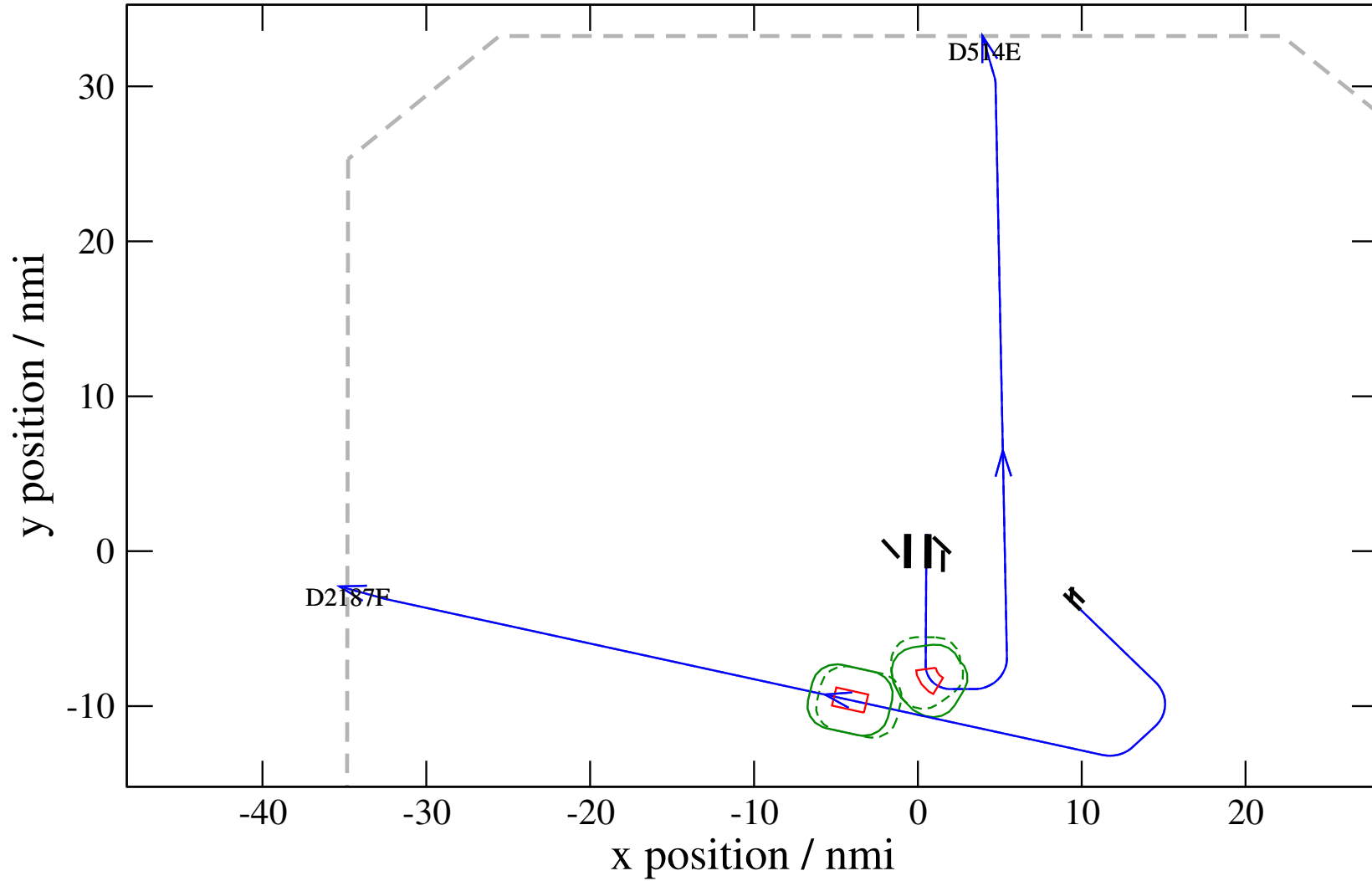
# Maneuver Altitude Profiles

+ D513D-D2187F 0.869H->1.161H: D513D temp alt 6.0 kft, 2.0 Min (+0 s) 513-2187-38



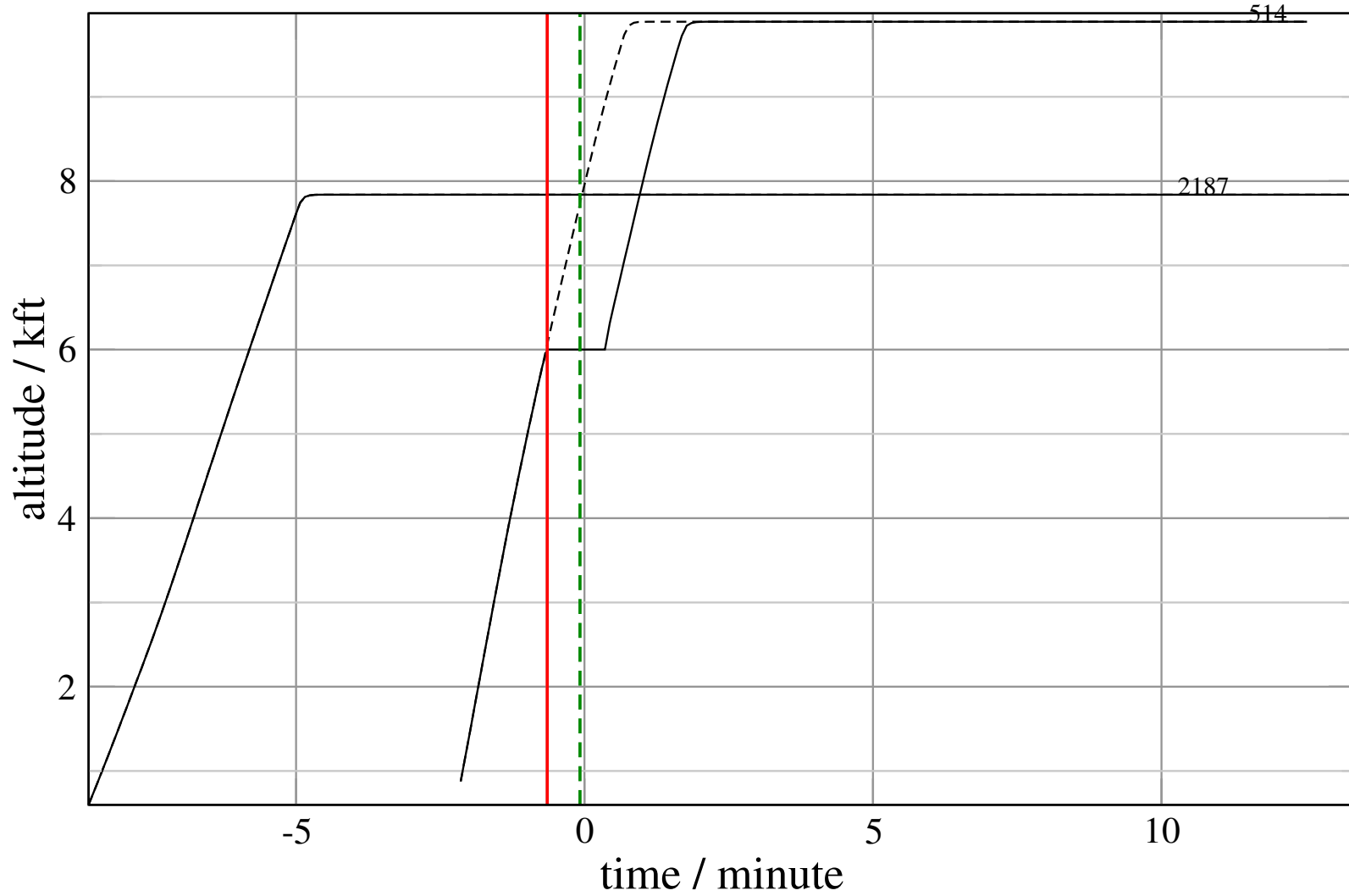
# Maneuver Planview

+ D514E-D2187F 0.966H->1.322H: D514E temp alt 6.0 kft, 1.0 Min (+0 s) 514-2187-32



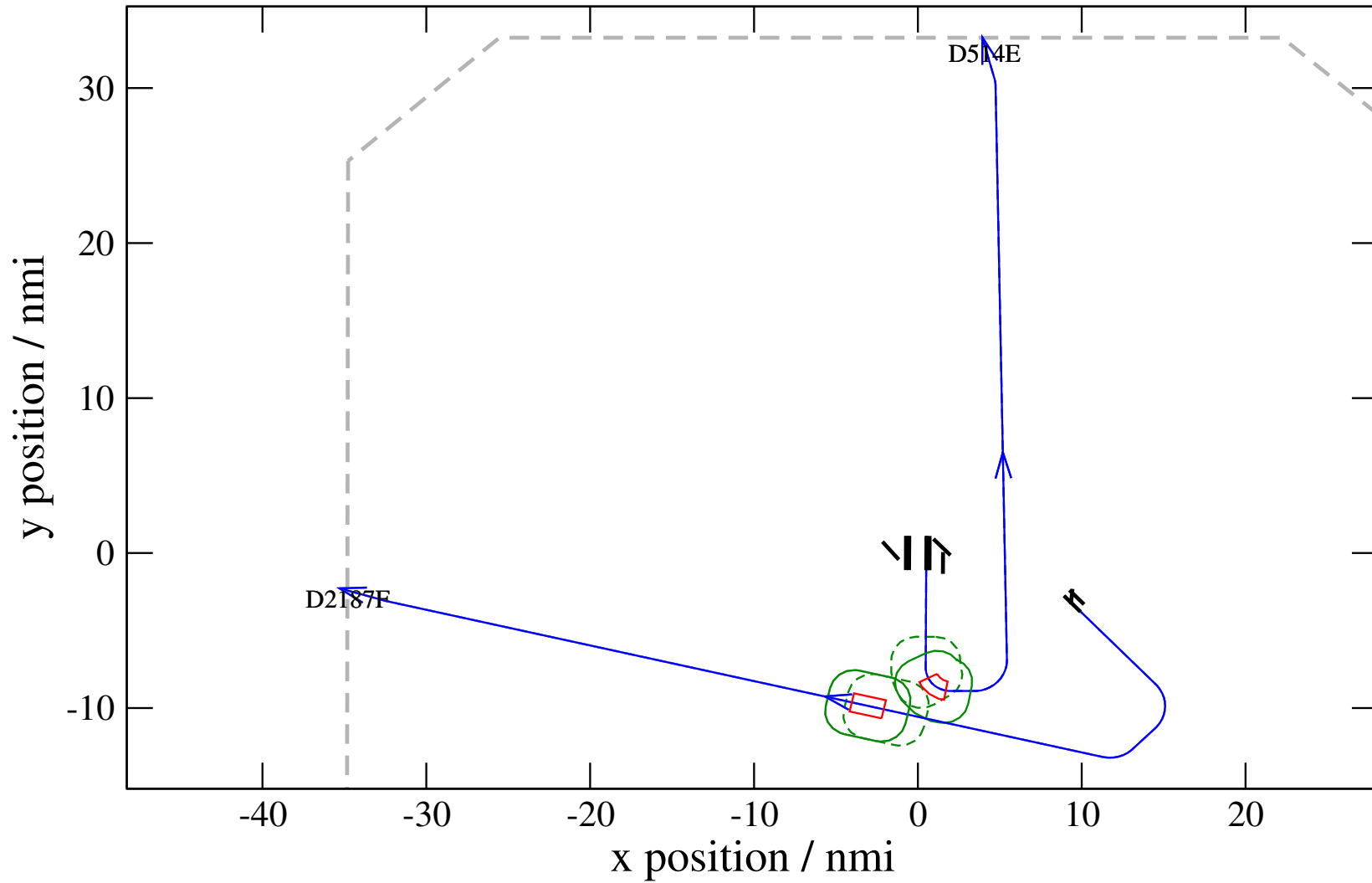
# Maneuver Altitude Profiles

+ D514E-D2187F 0.966H->1.322H: D514E temp alt 6.0 kft, 1.0 Min (+0 s) 514-2187-32



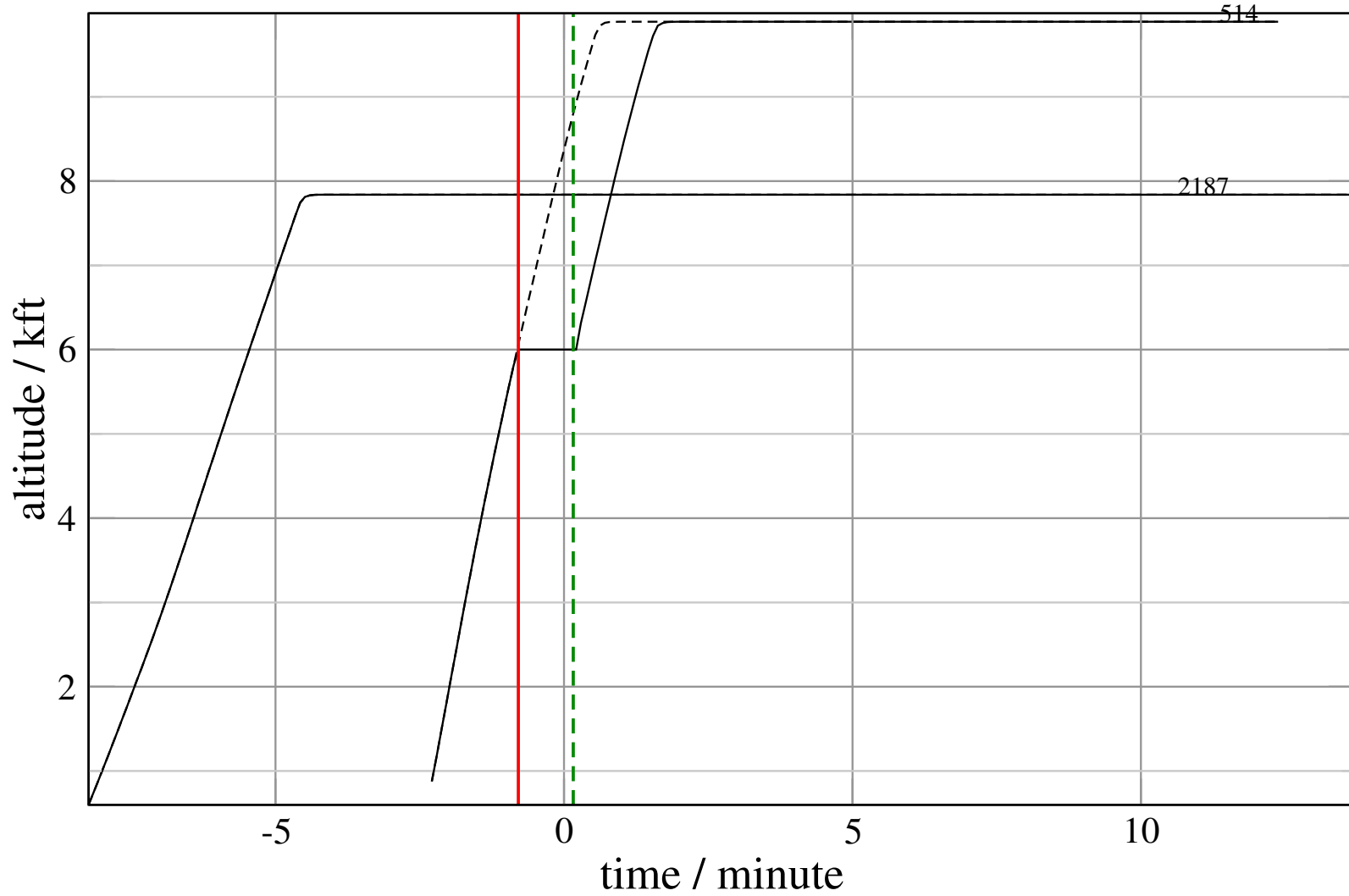
# Maneuver Planview

+ D514E-D2187F 0.540H->1.191V: D514E temp alt 6.0 kft, 1.0 Min (+0 s) 514-2187-33



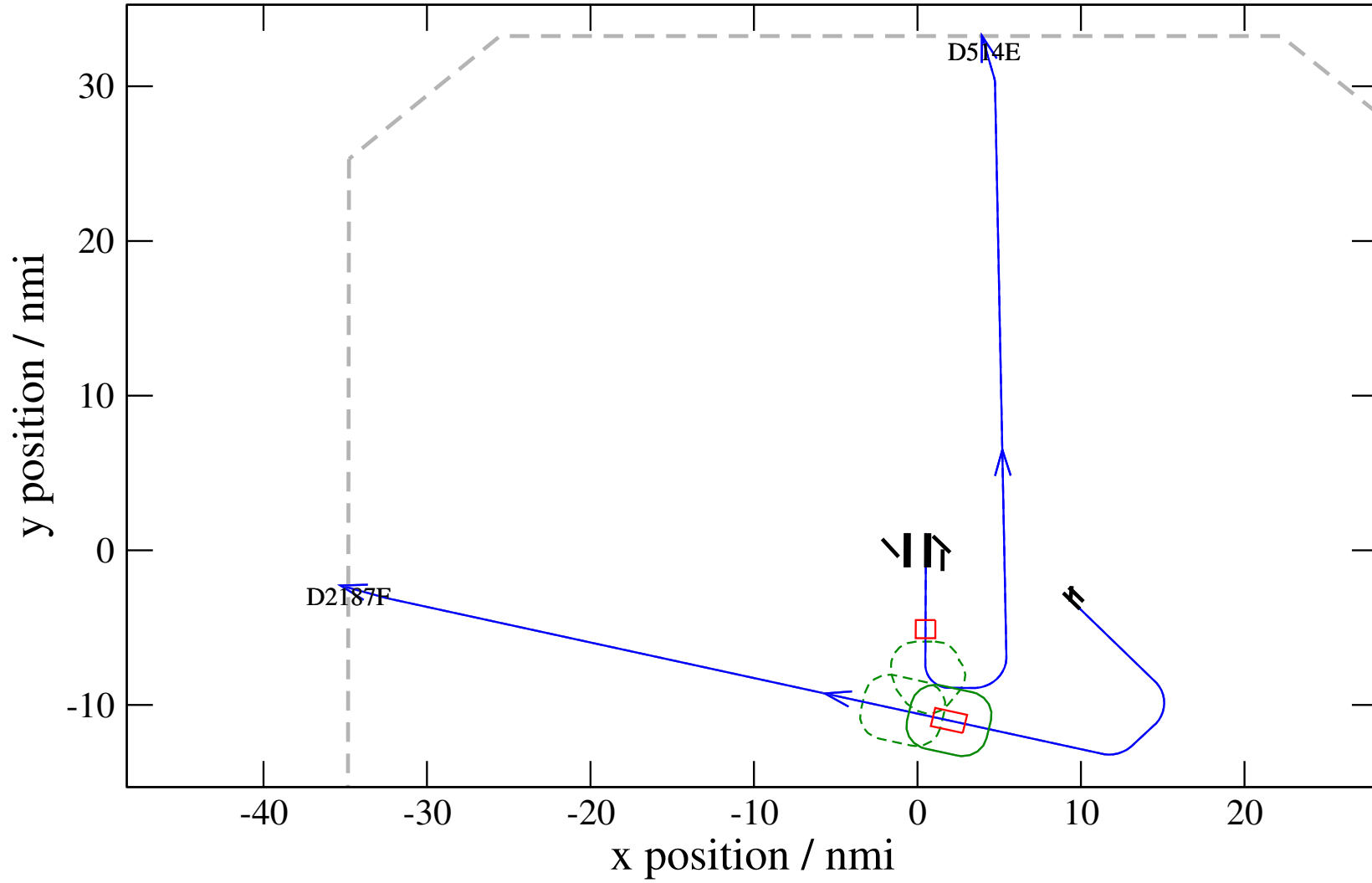
# Maneuver Altitude Profiles

+ D514E-D2187F 0.540H->1.191V: D514E temp alt 6.0 kft, 1.0 Min (+0 s) 514-2187-33



# Maneuver Planview

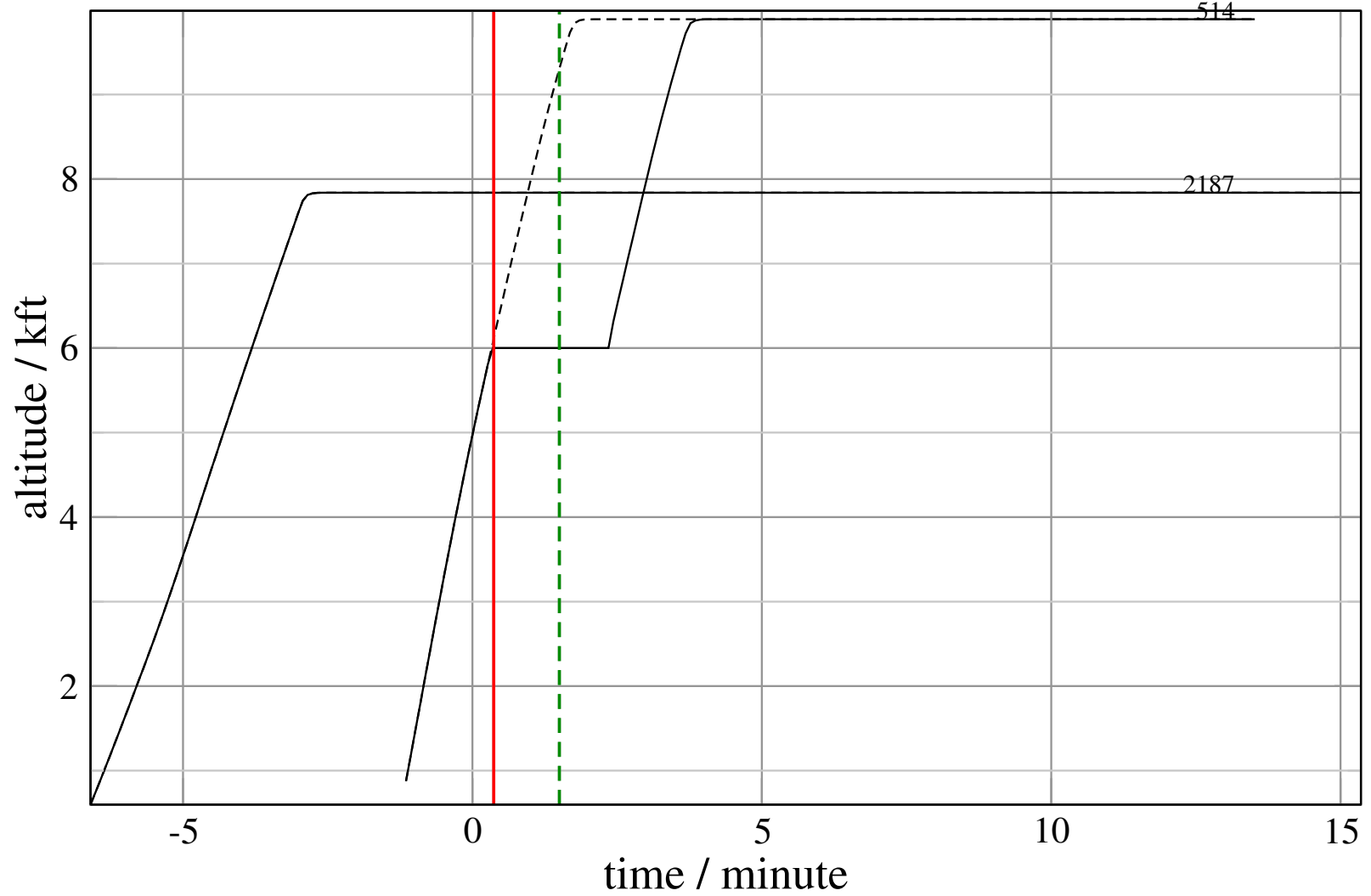
+ D514E-D2187F 0.353H->1.502H: D514E temp alt 6.0 kft, 2.0 Min (+0 s) 514-2187-34





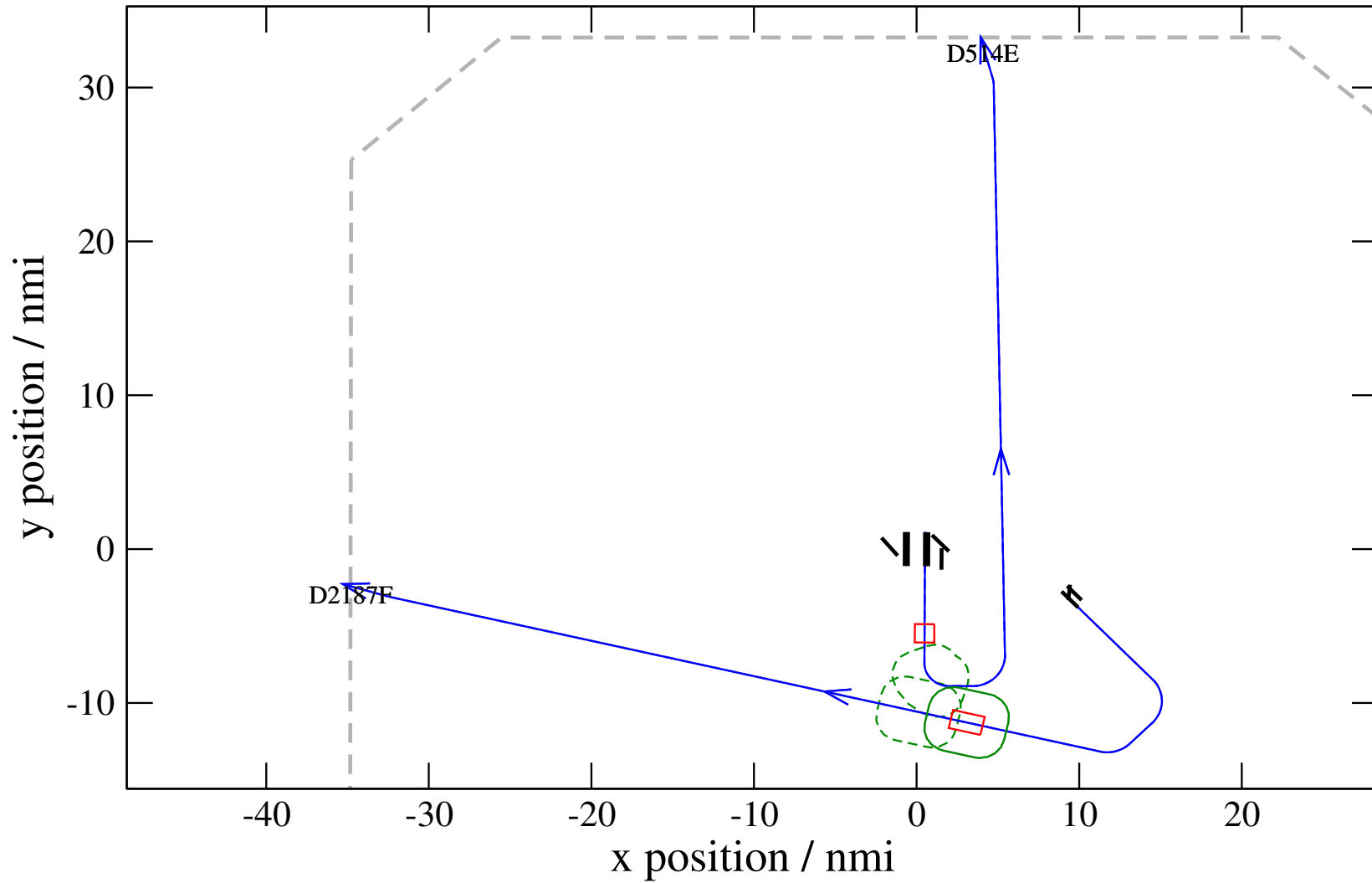
# Maneuver Altitude Profiles

+ D514E-D2187F 0.353H->1.502H: D514E temp alt 6.0 kft, 2.0 Min (+0 s) 514-2187-34



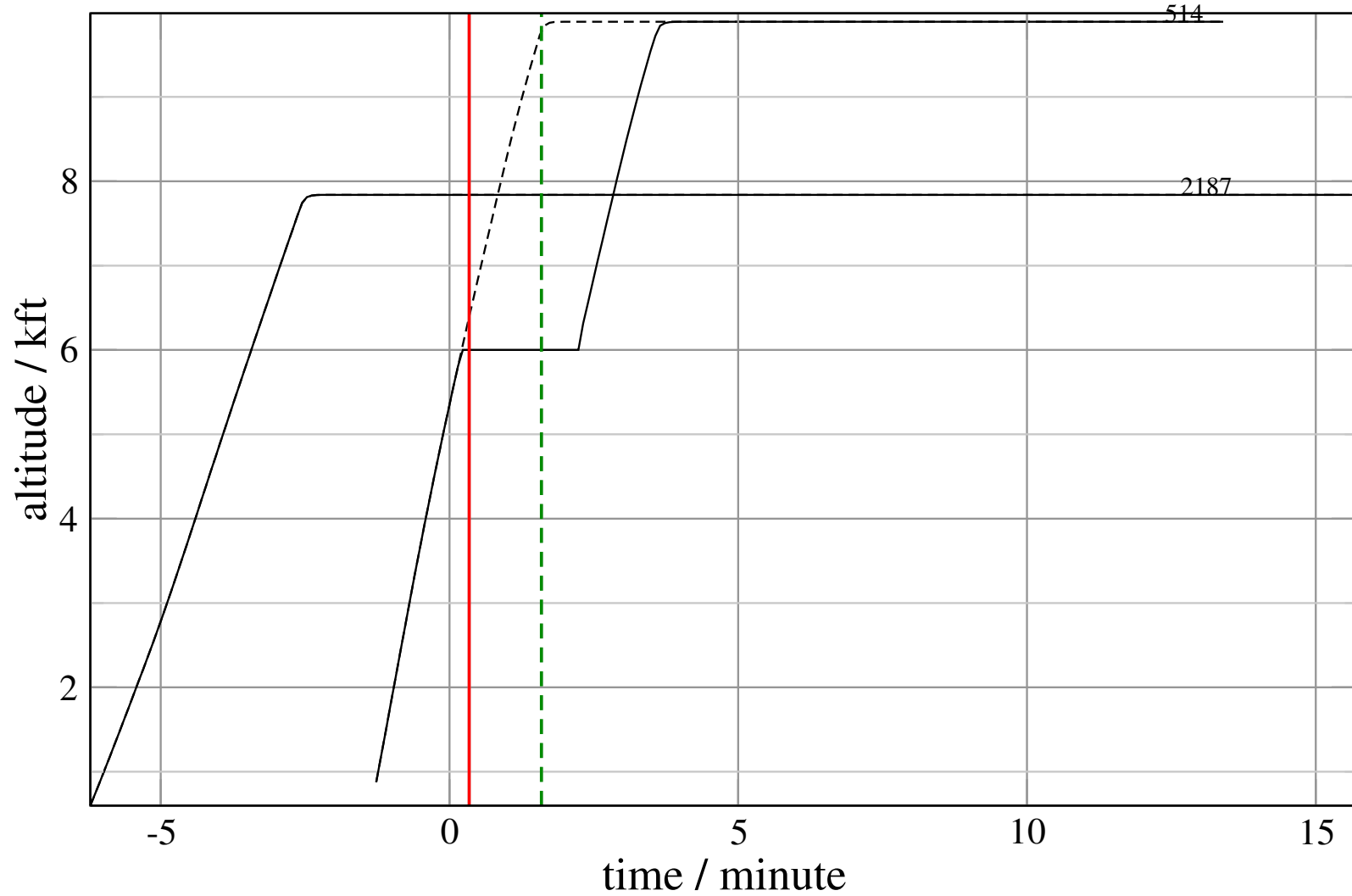
# Maneuver Planview

+ D514E-D2187F 0.278H->1.512H: D514E temp alt 6.0 kft, 2.0 Min (+0 s) 514-2187-35



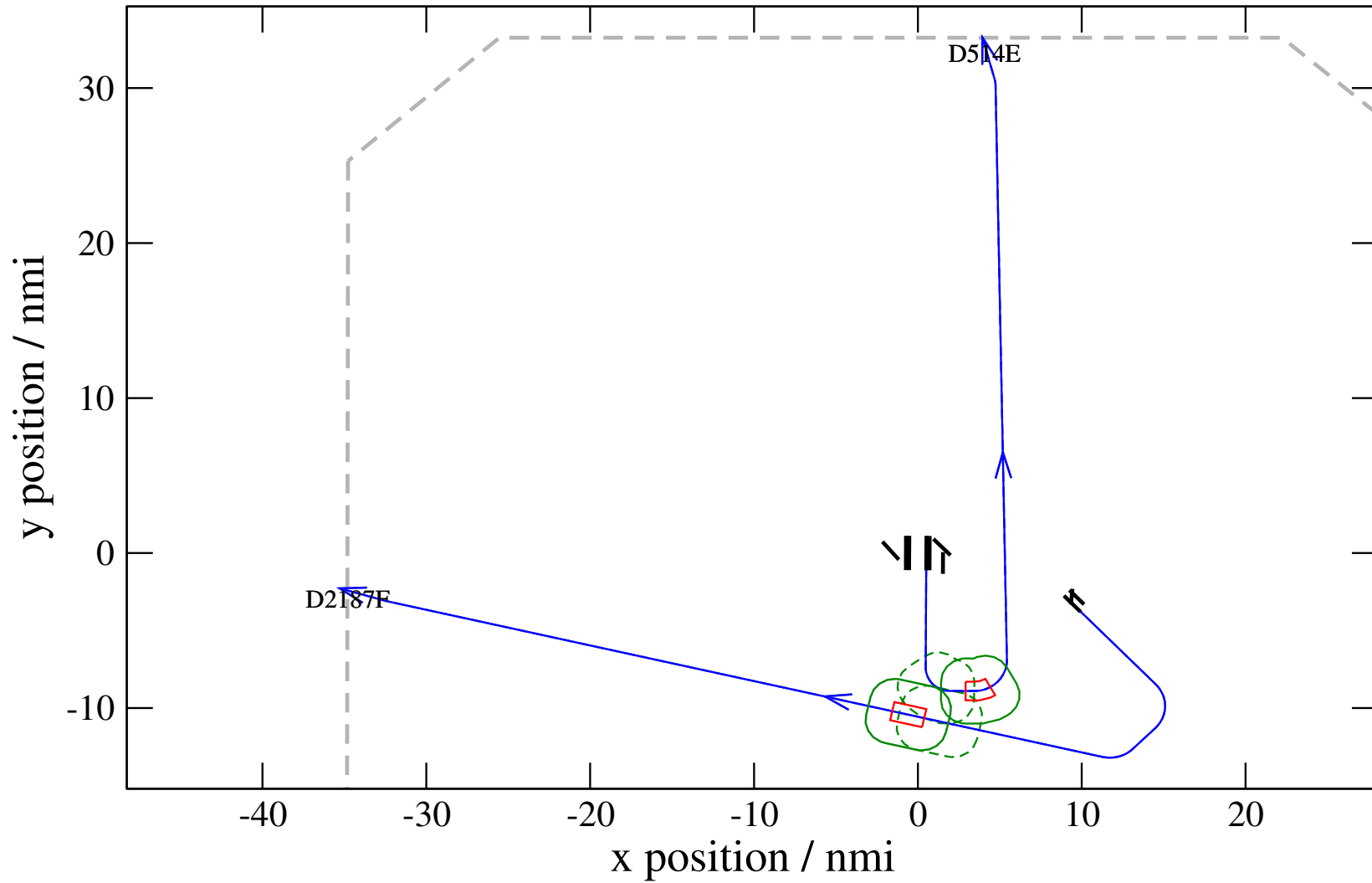
# Maneuver Altitude Profiles

+ D514E-D2187F 0.278H->1.512H: D514E temp alt 6.0 kft, 2.0 Min (+0 s) 514-2187-35



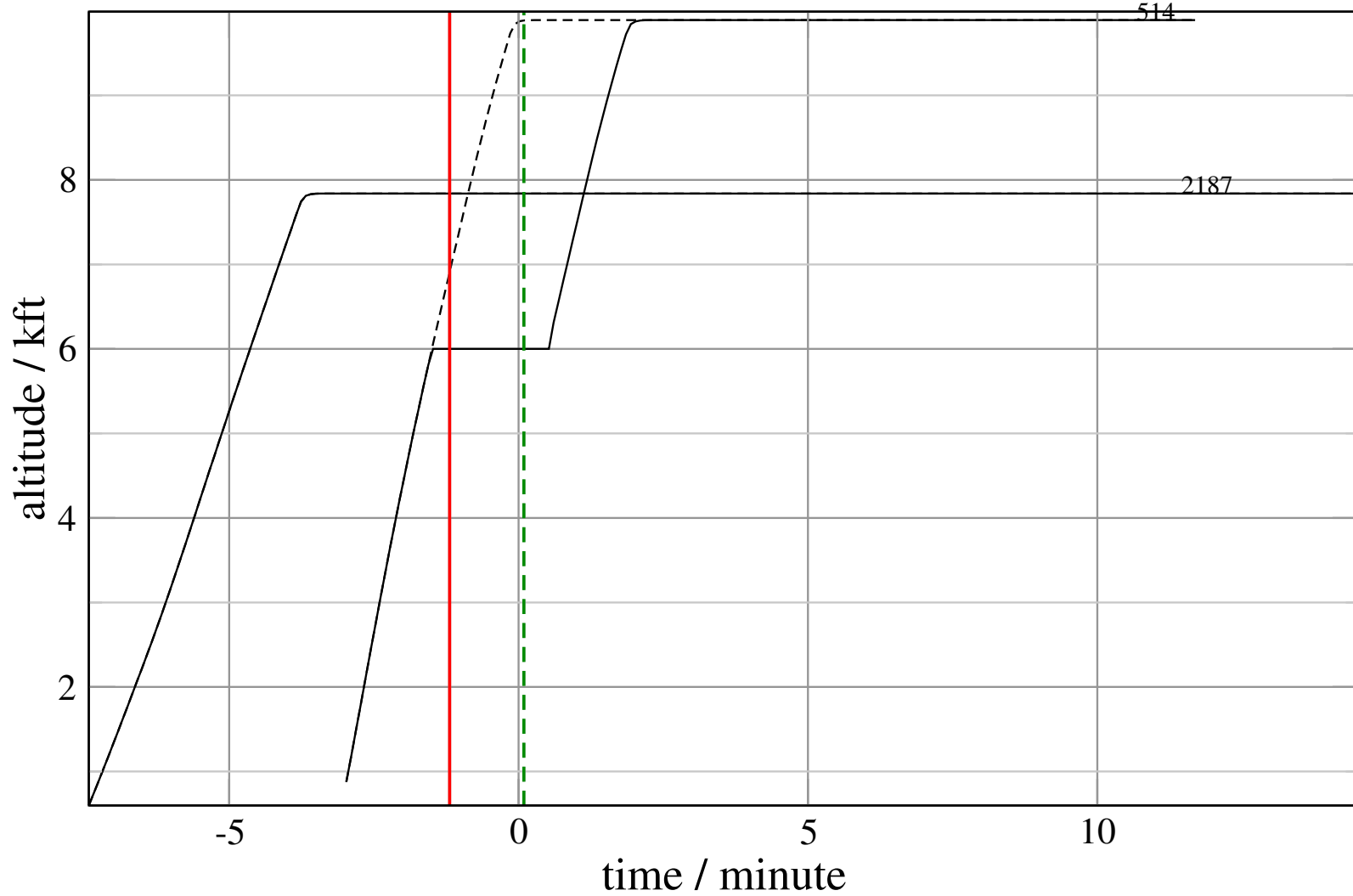
# Maneuver Planview

+ D514E-D2187F 0.278H->1.365H: D514E temp alt 6.0 kft, 2.0 Min (+0 s) 514-2187-36



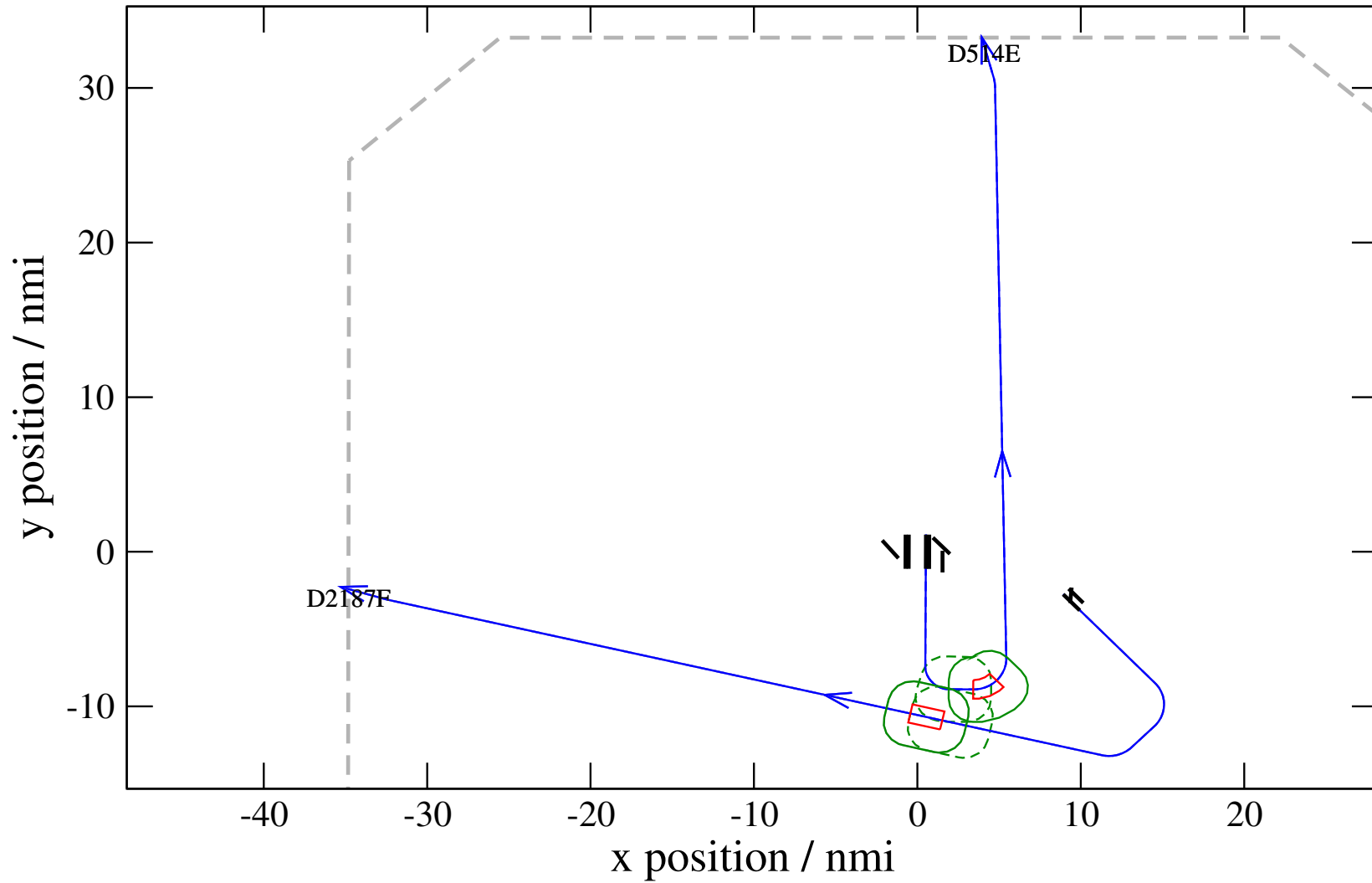
# Maneuver Altitude Profiles

+ D514E-D2187F 0.278H->1.365H: D514E temp alt 6.0 kft, 2.0 Min (+0 s) 514-2187-36



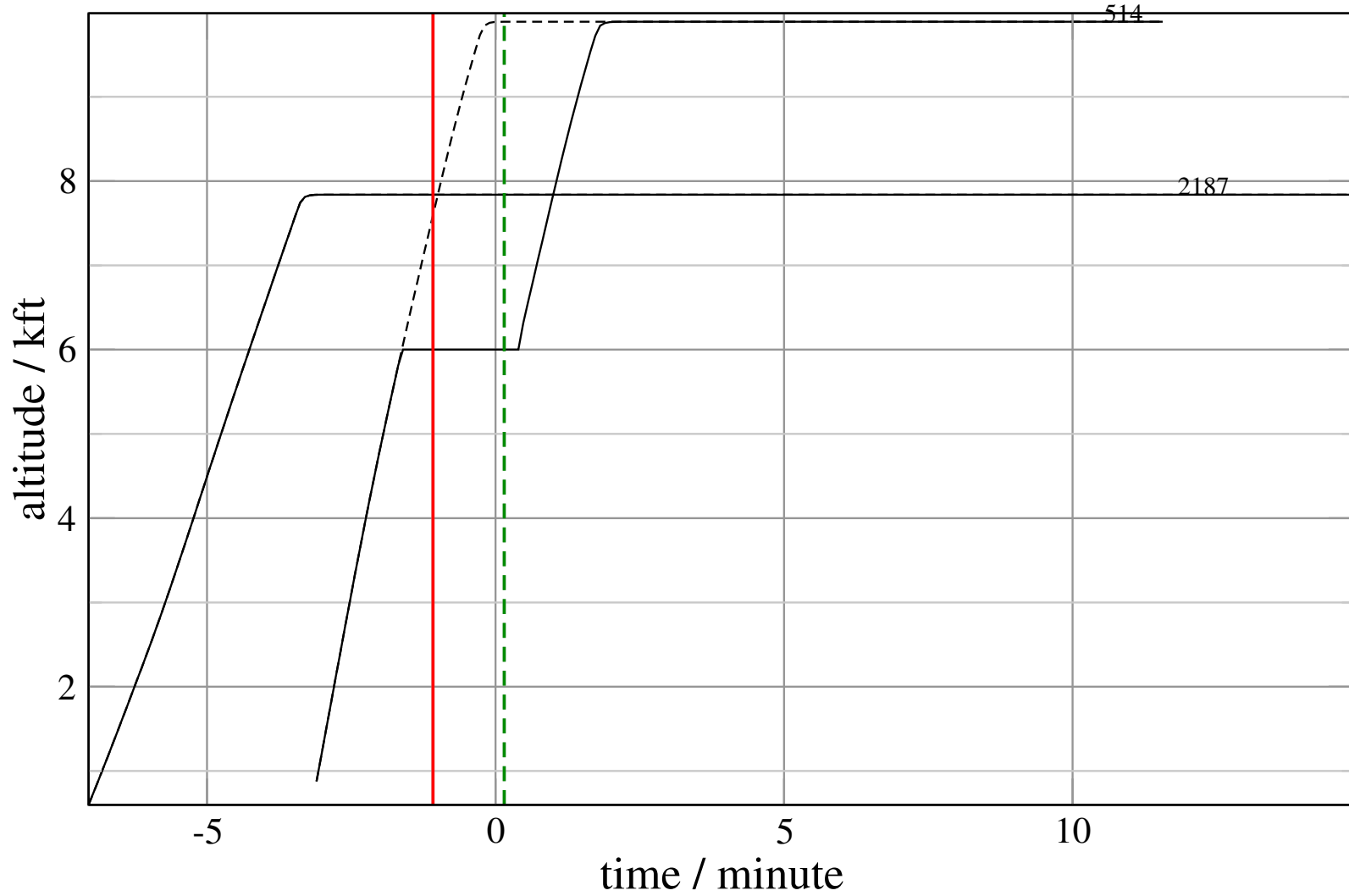
# Maneuver Planview

+ D514E-D2187F 0.278H->1.227H: D514E temp alt 6.0 kft, 2.0 Min (+0 s) 514-2187-37



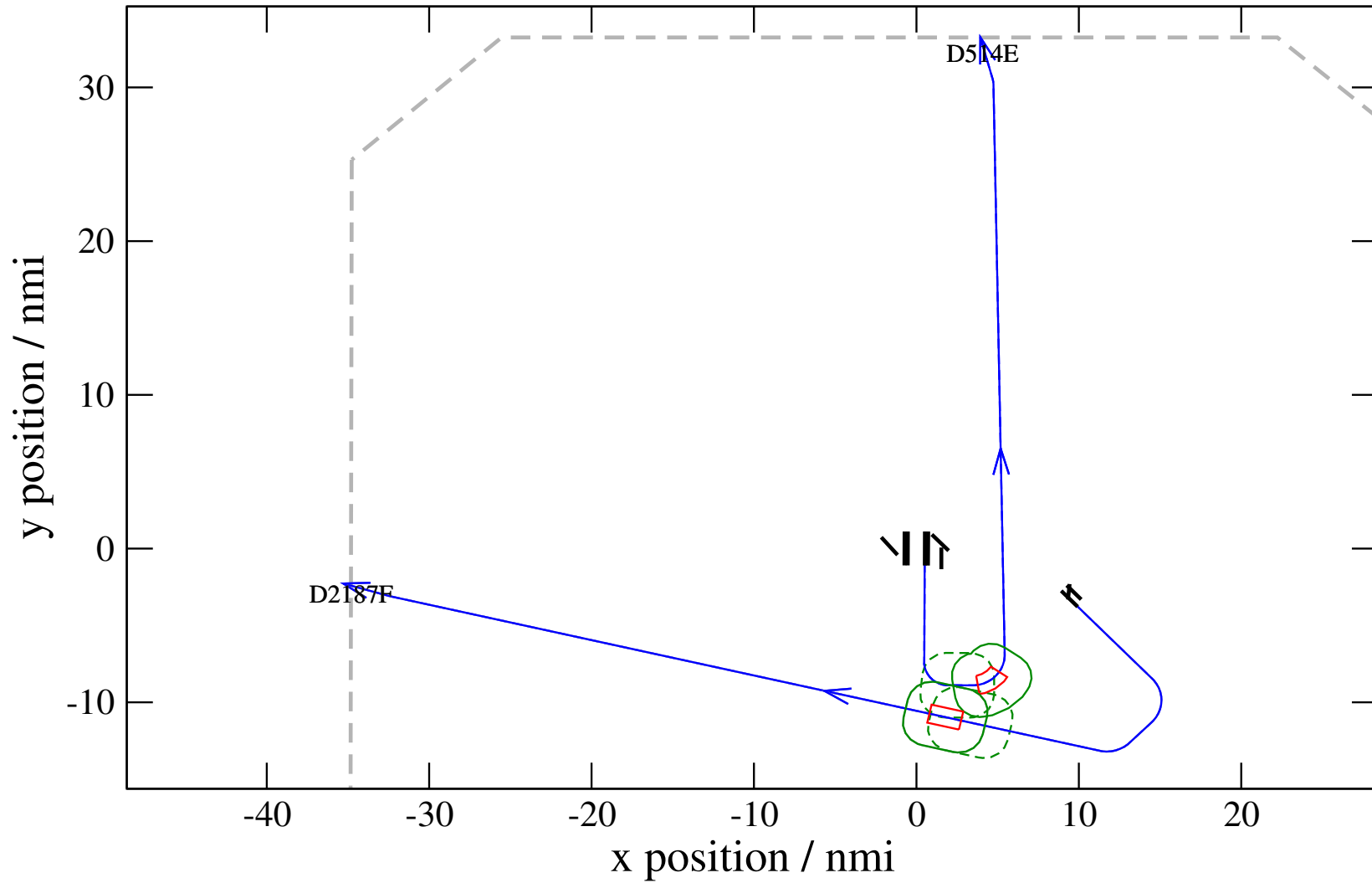
# Maneuver Altitude Profiles

+ D514E-D2187F 0.278H->1.227H: D514E temp alt 6.0 kft, 2.0 Min (+0 s) 514-2187-37



# Maneuver Planview

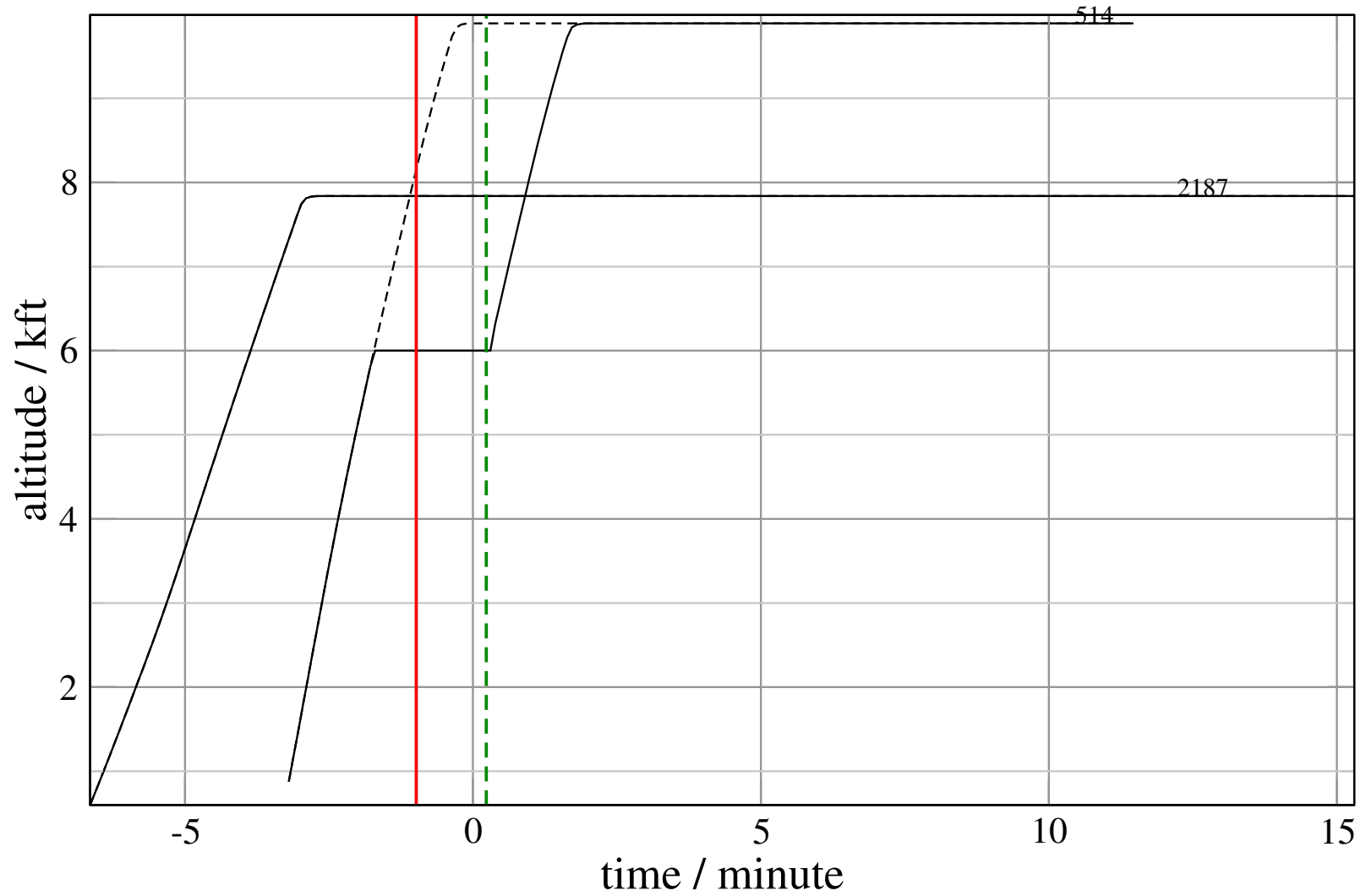
+ D514E-D2187F 0.439V->1.126H: D514E temp alt 6.0 kft, 2.0 Min (+0 s) 514-2187-38





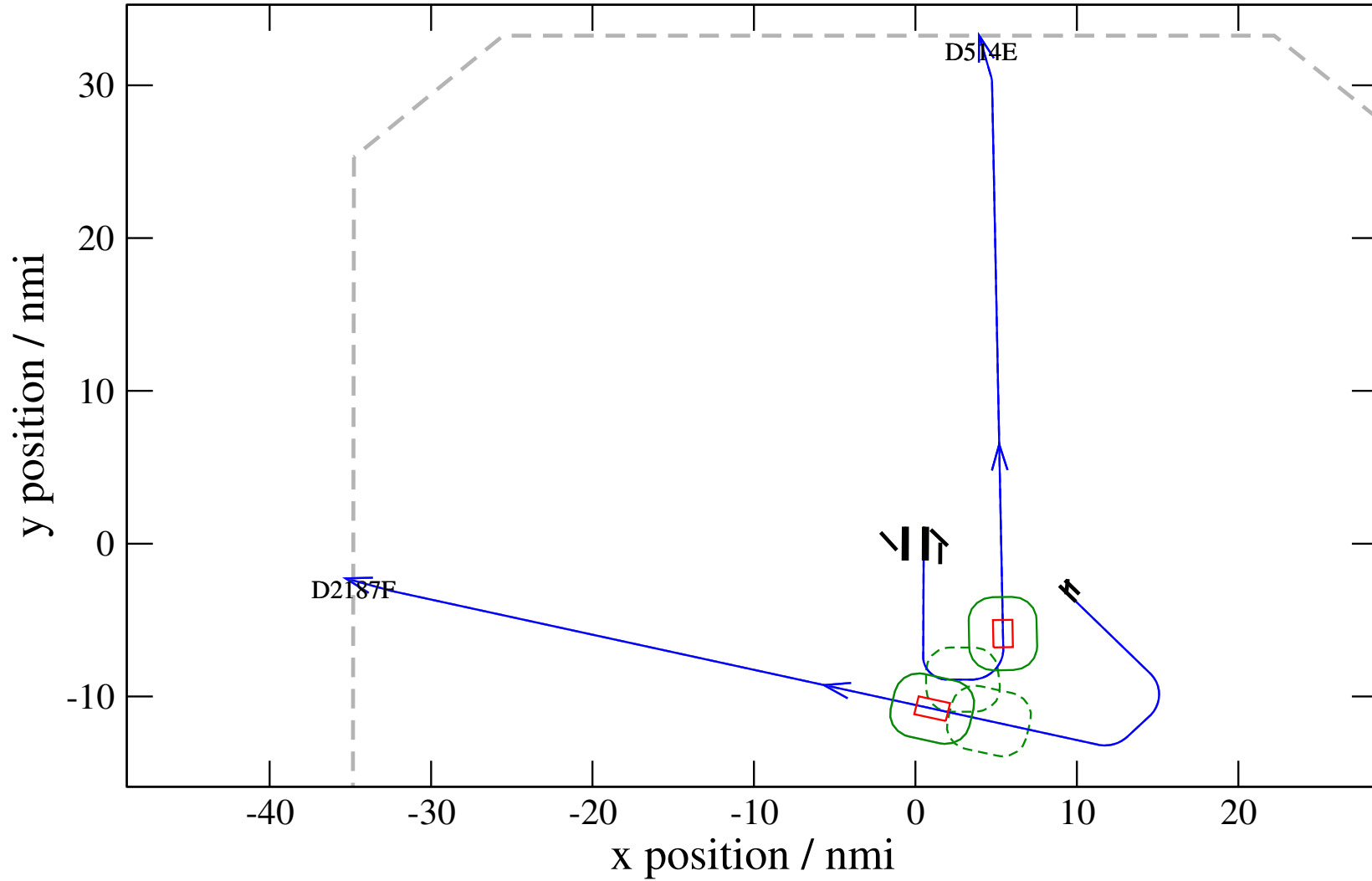
# Maneuver Altitude Profiles

+ D514E-D2187F 0.439V->1.126H: D514E temp alt 6.0 kft, 2.0 Min (+0 s) 514-2187-38



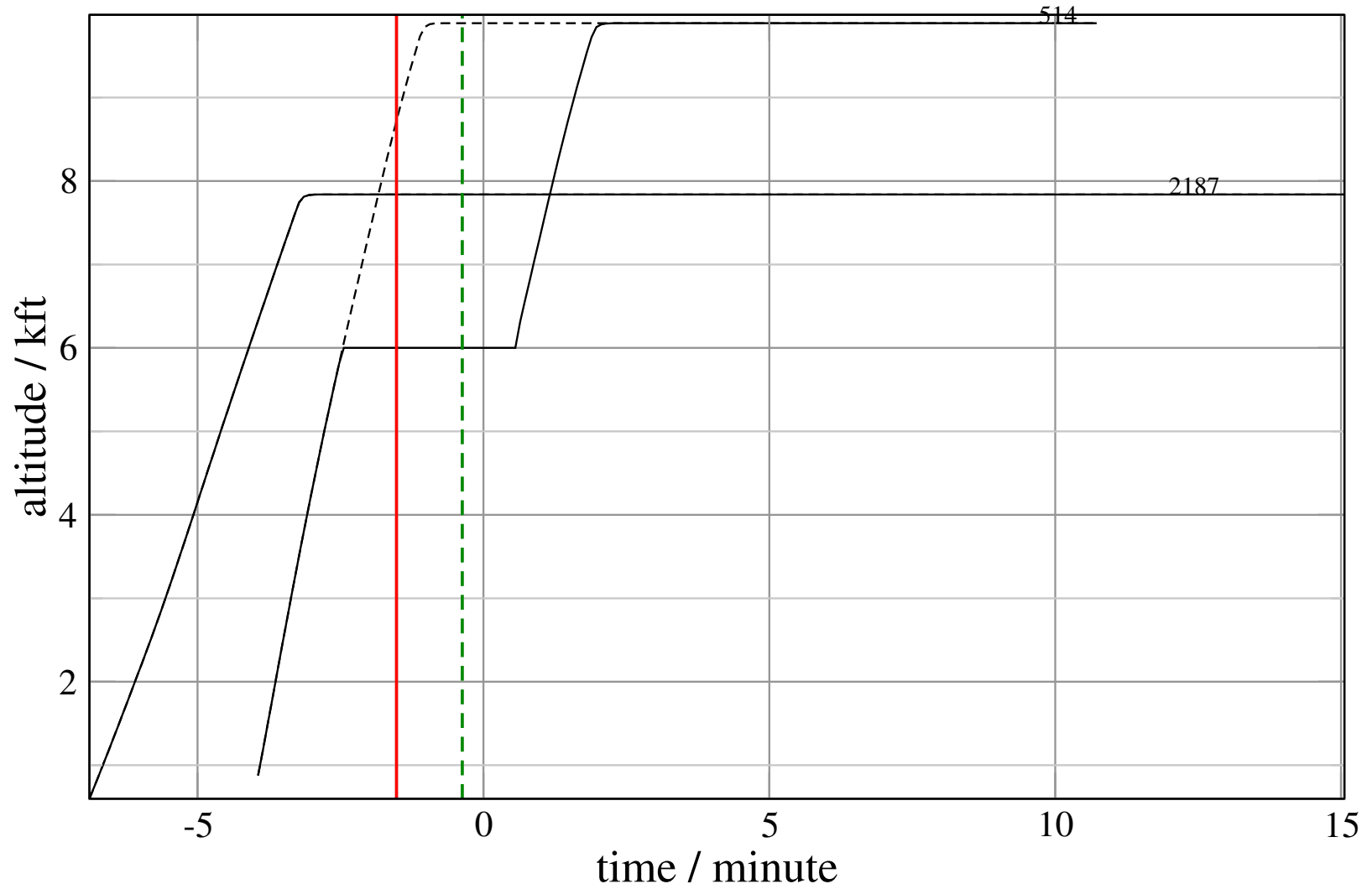
# Maneuver Planview

+ D514E-D2187F 0.675H->1.510H: D514E temp alt 6.0 kft, 3.0 Min (+0 s) 514-2187-39



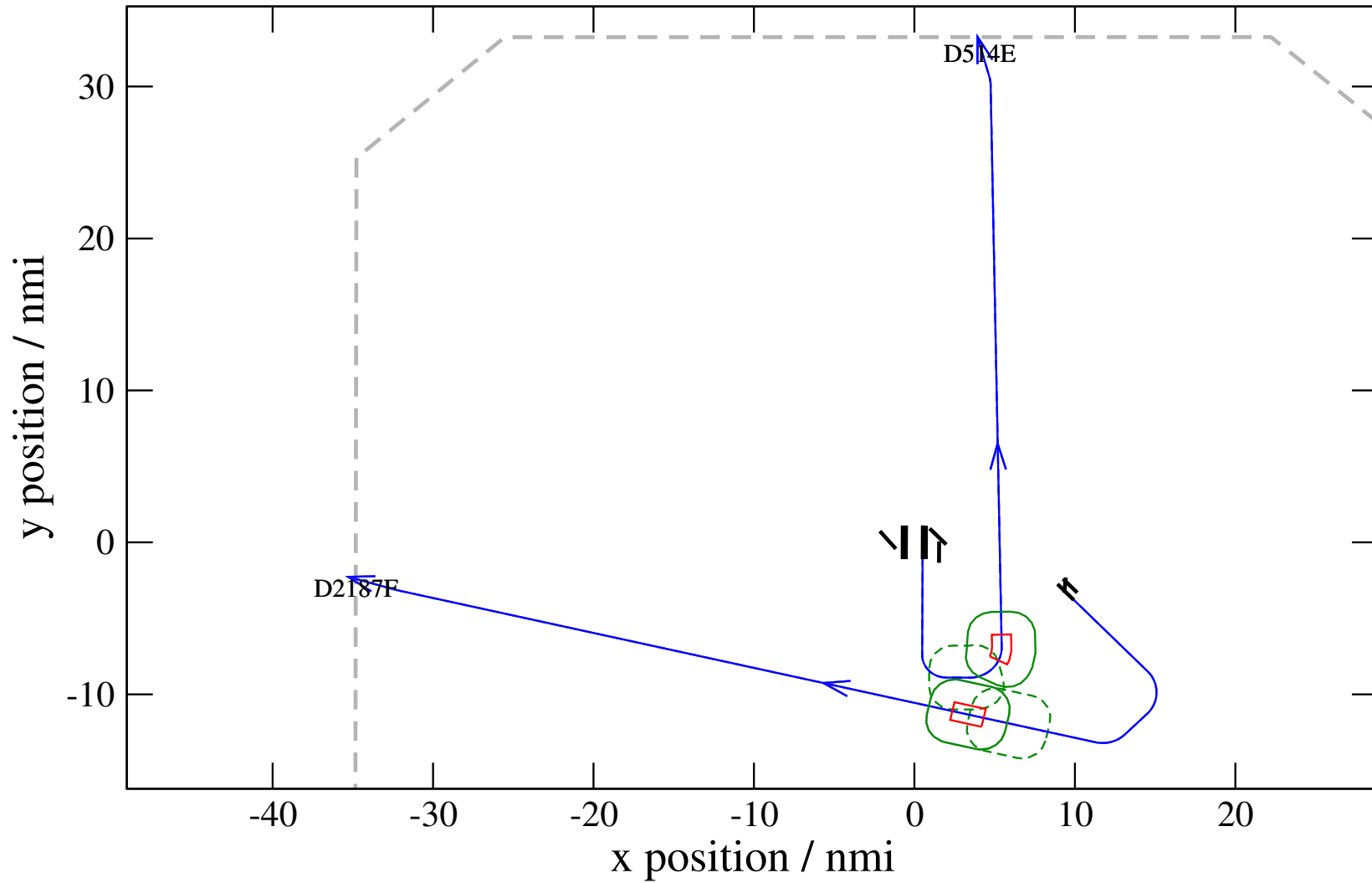
# Maneuver Altitude Profiles

+ D514E-D2187F 0.675H->1.510H: D514E temp alt 6.0 kft, 3.0 Min (+0 s) 514-2187-39



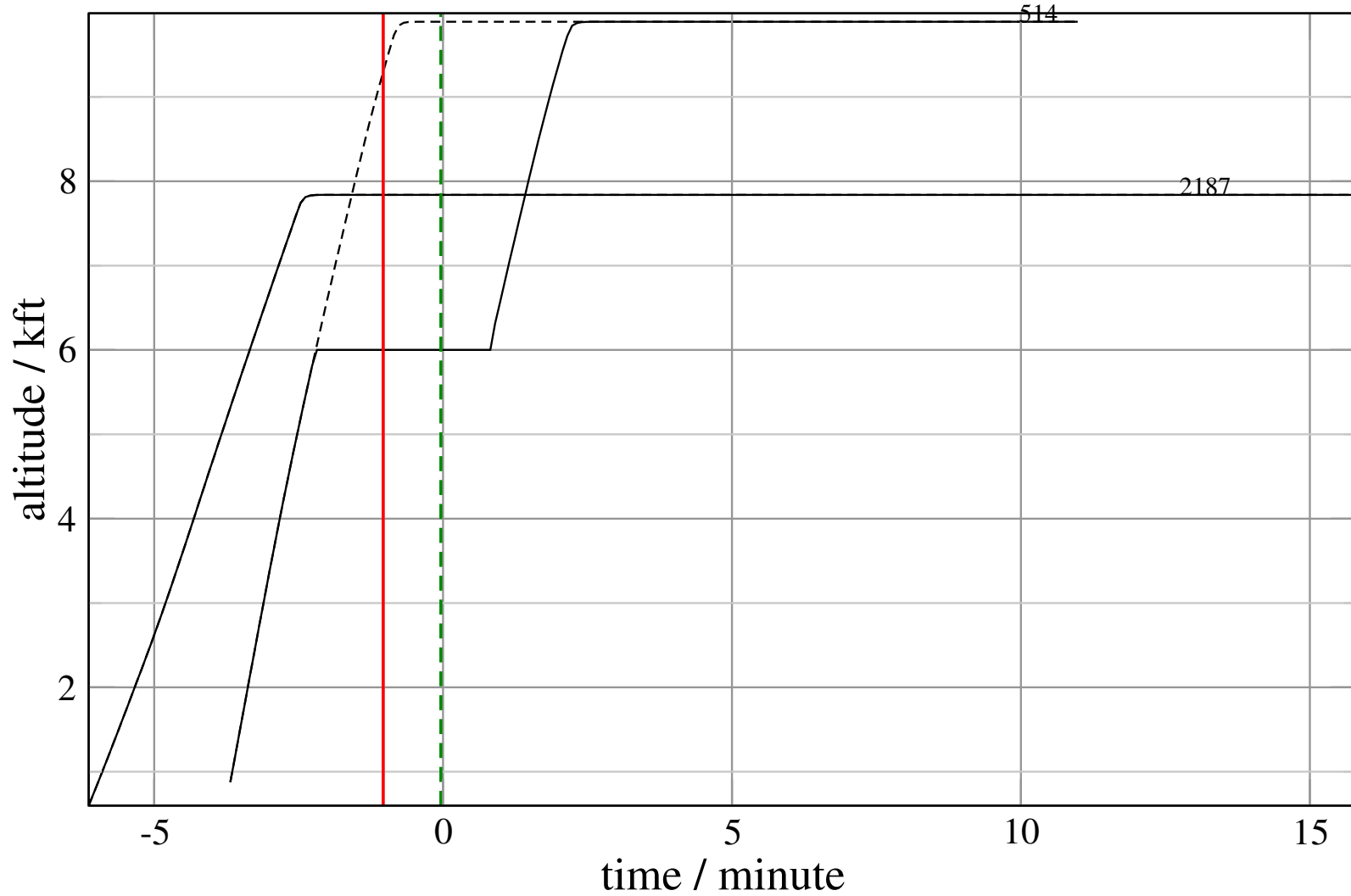
# Maneuver Planview

+ D514E-D2187F 0.951H->1.503V: D514E temp alt 6.0 kft, 3.0 Min (+0 s) 514-2187-40



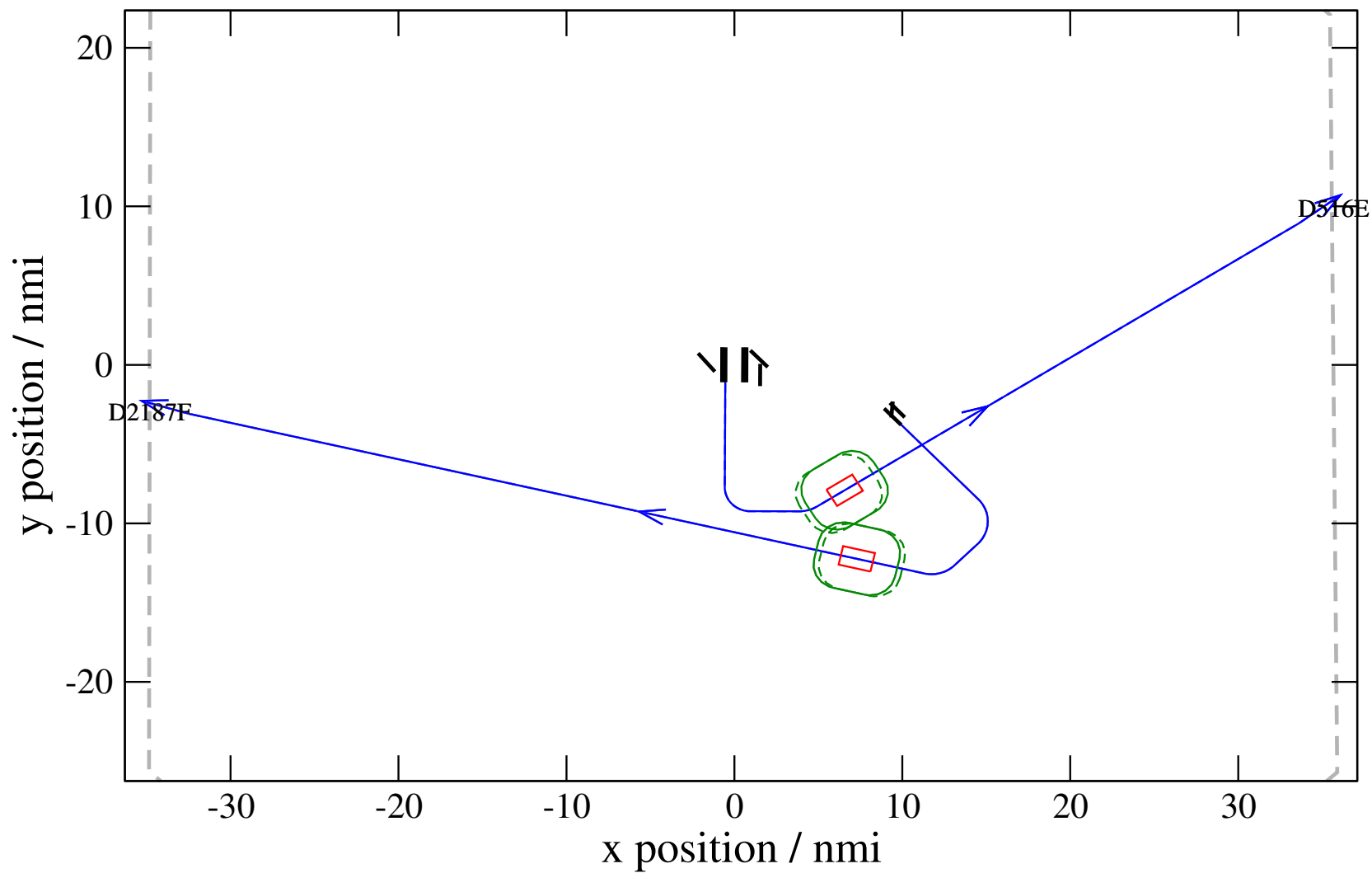
# Maneuver Altitude Profiles

+ D514E-D2187F 0.951H->1.503V: D514E temp alt 6.0 kft, 3.0 Min (+0 s) 514-2187-40



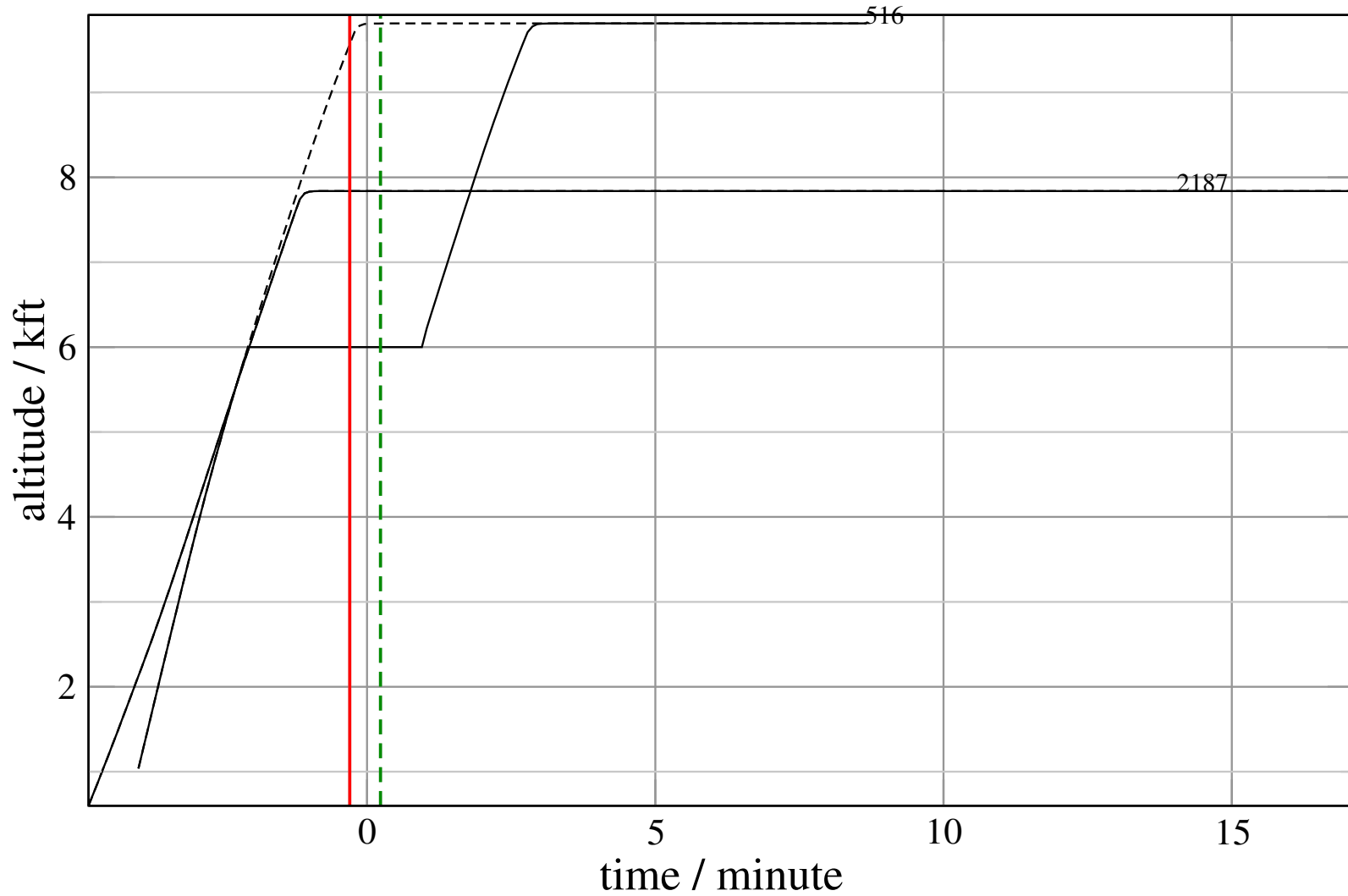
# Maneuver Planview

+ D516E-D2187F 0.867H->1.331V: D516E temp alt 6.0 kft, 3.0 Min (+0 s) 2187-516-28



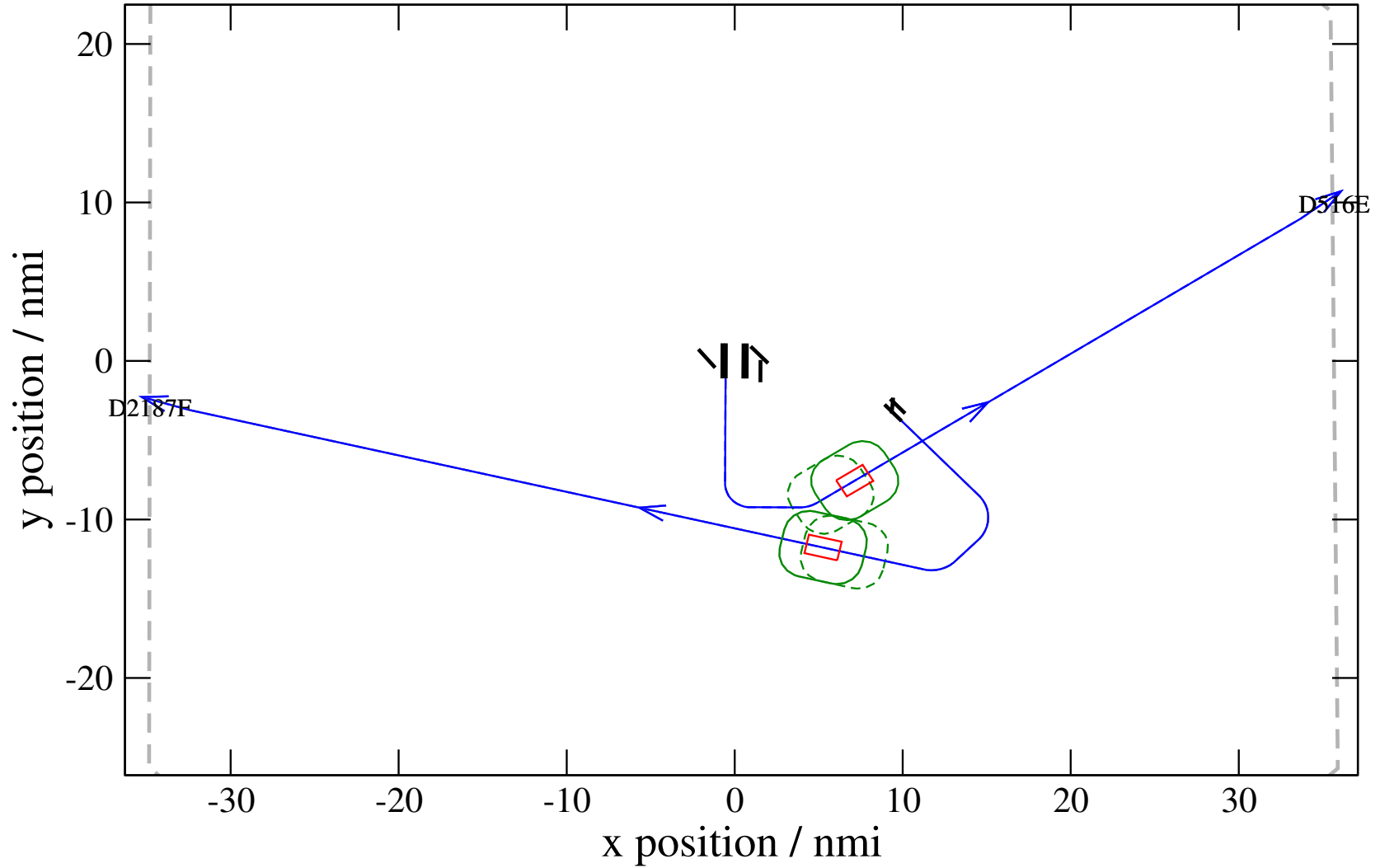
# Maneuver Altitude Profiles

+ D516E-D2187F 0.867H->1.331V: D516E temp alt 6.0 kft, 3.0 Min (+0 s) 2187-516-28



# Maneuver Planview

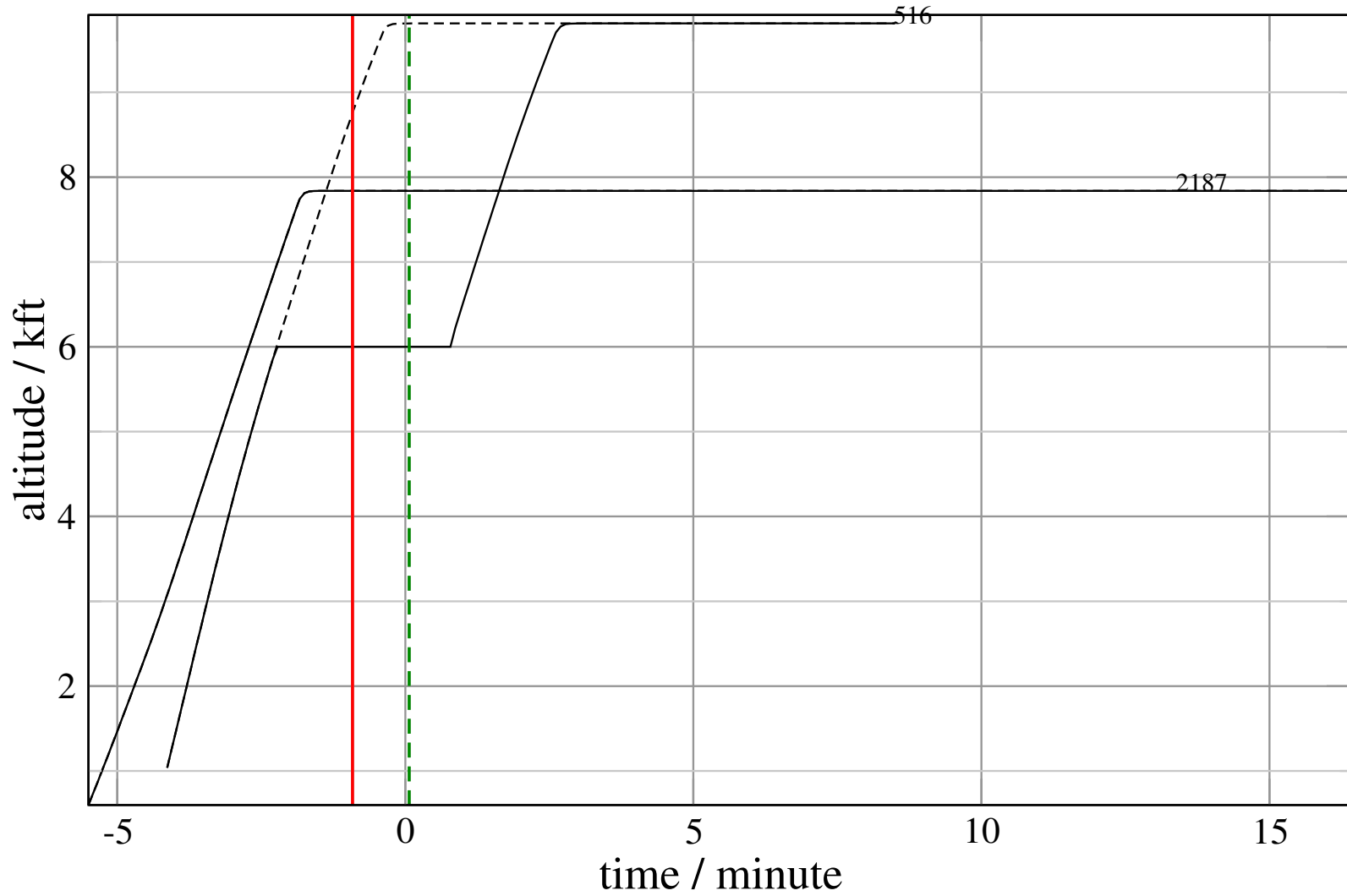
+ D516E-D2187F 0.627H->1.425H: D516E temp alt 6.0 kft, 3.0 Min (+0 s) 2187-516-29





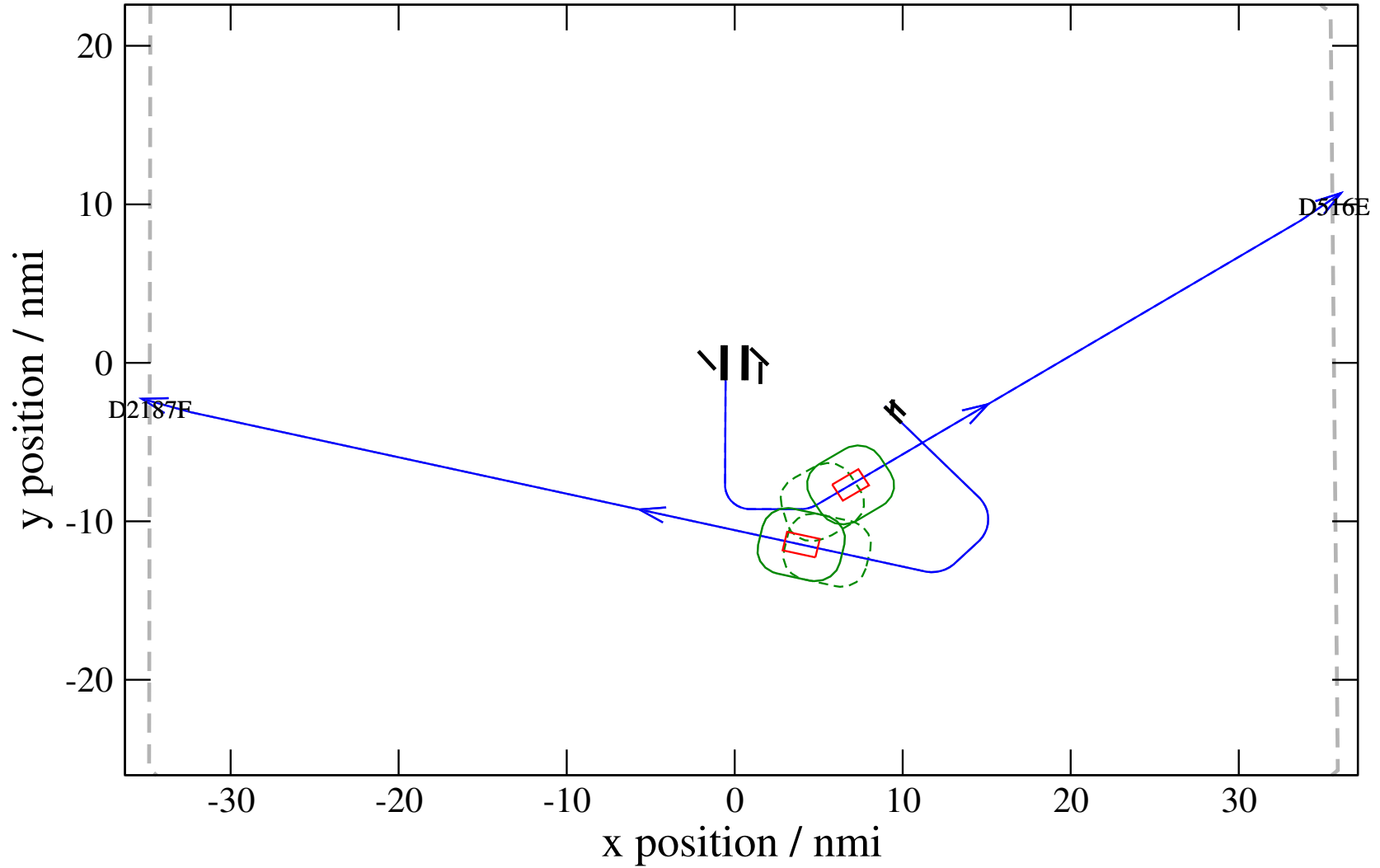
# Maneuver Altitude Profiles

+ D516E-D2187F 0.627H->1.425H: D516E temp alt 6.0 kft, 3.0 Min (+0 s) 2187-516-29



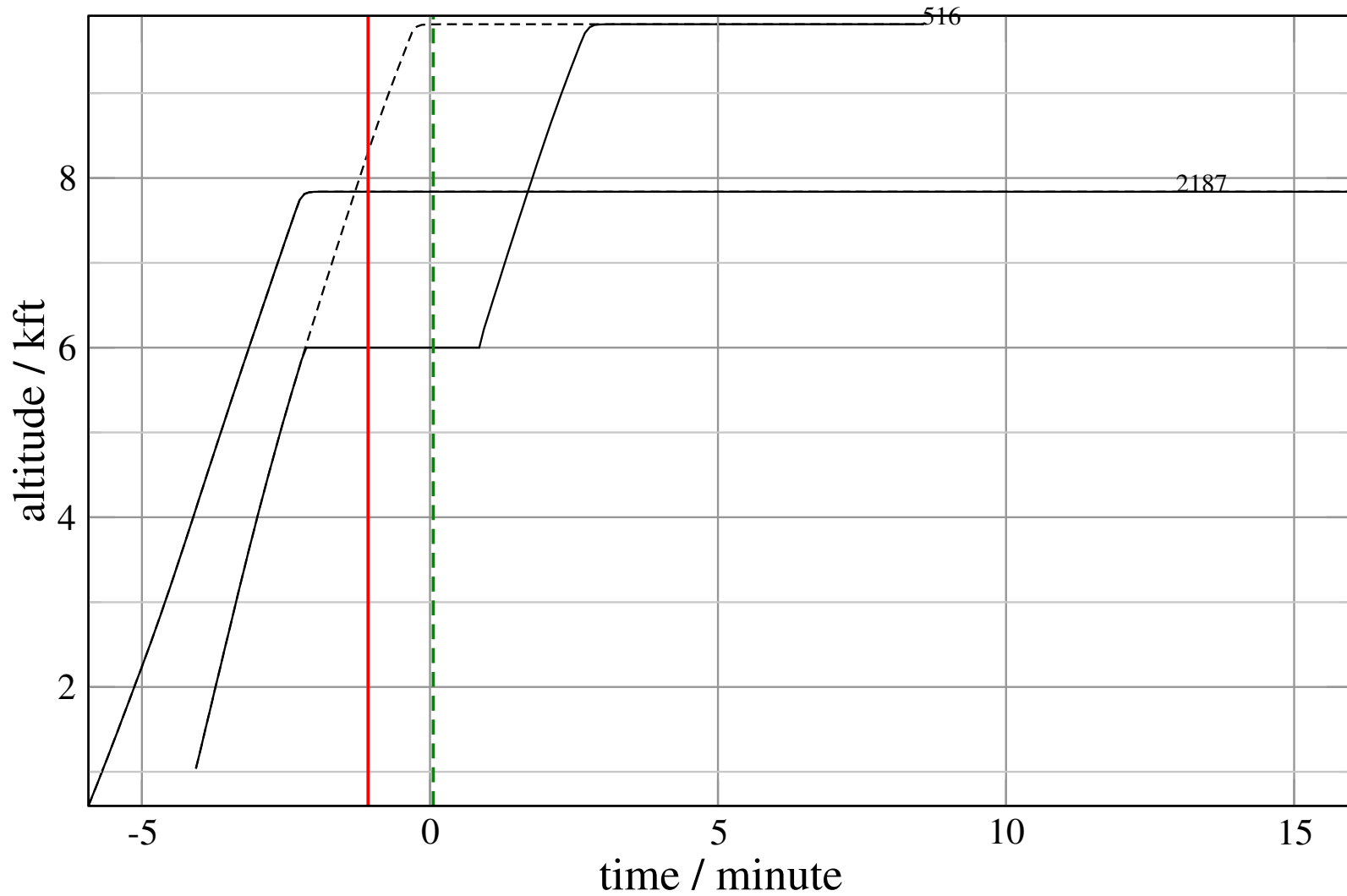
# Maneuver Planview

+ D516E-D2187F 0.425H->1.500V: D516E temp alt 6.0 kft, 3.0 Min (+0 s) 2187-516-30



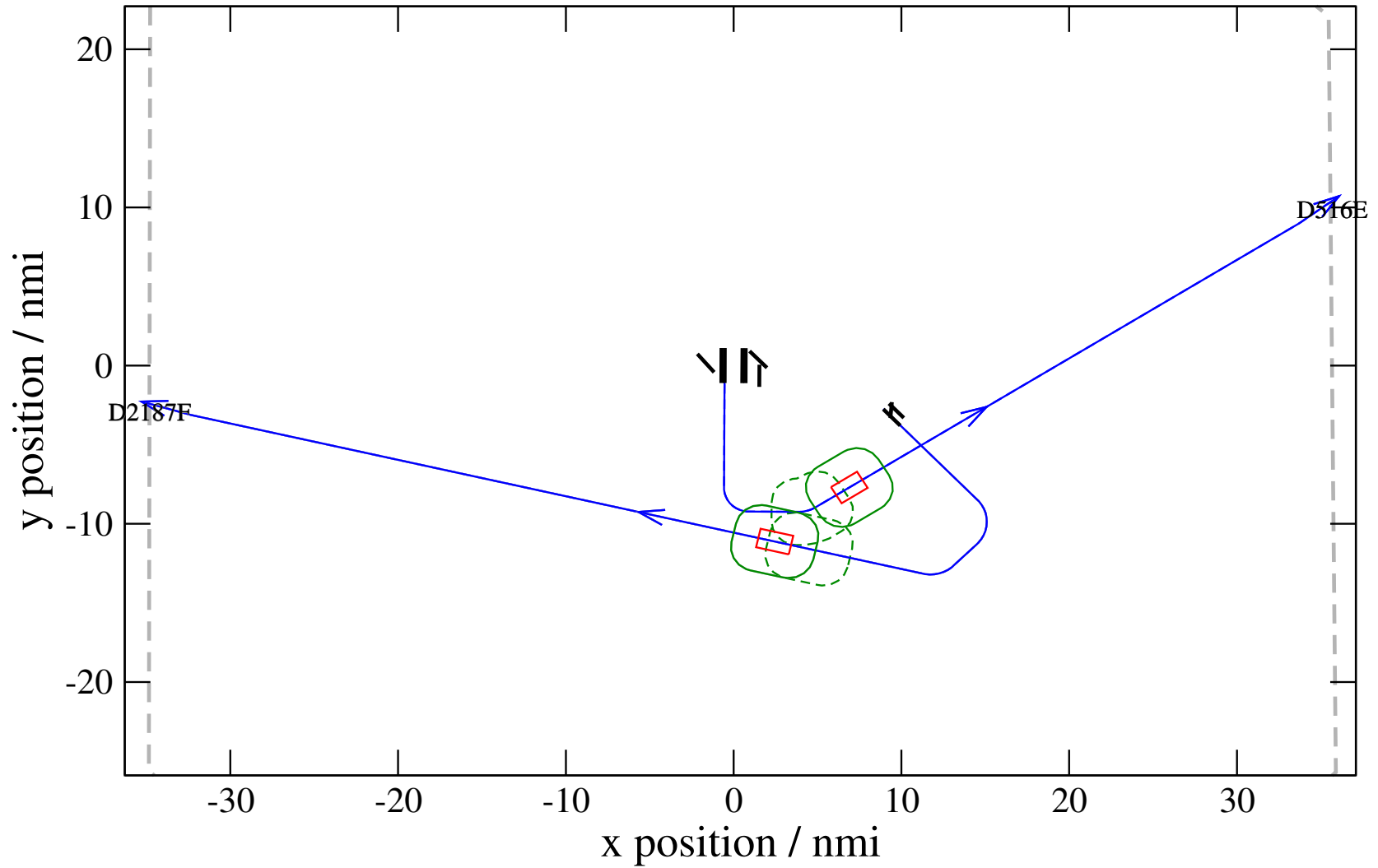
# Maneuver Altitude Profiles

+ D516E-D2187F 0.425H->1.500V: D516E temp alt 6.0 kft, 3.0 Min (+0 s) 2187-516-30



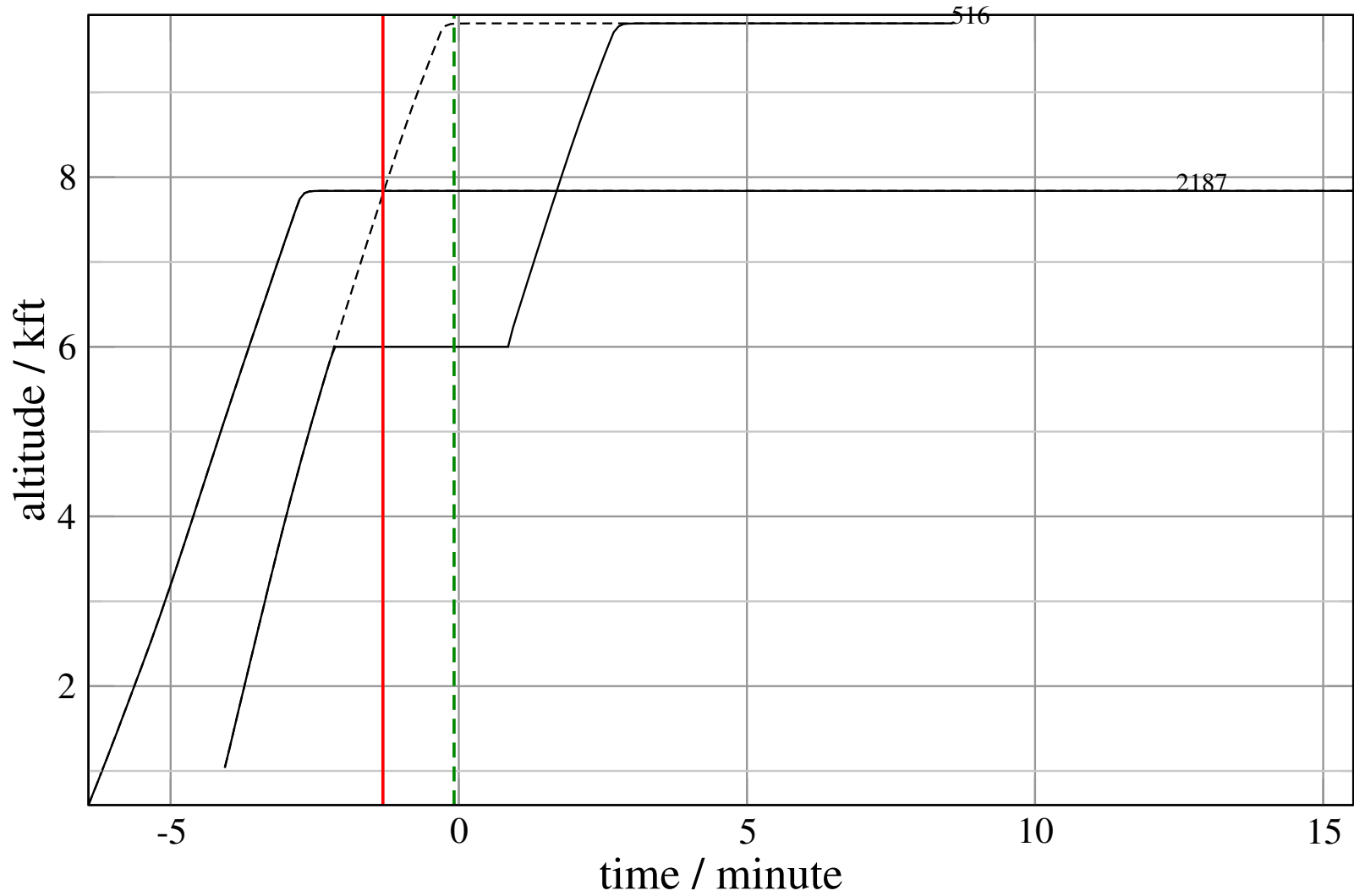
# Maneuver Planview

+ D516E-D2187F 0.316H->1.500V: D516E temp alt 6.0 kft, 3.0 Min (+0 s) 2187-516-31



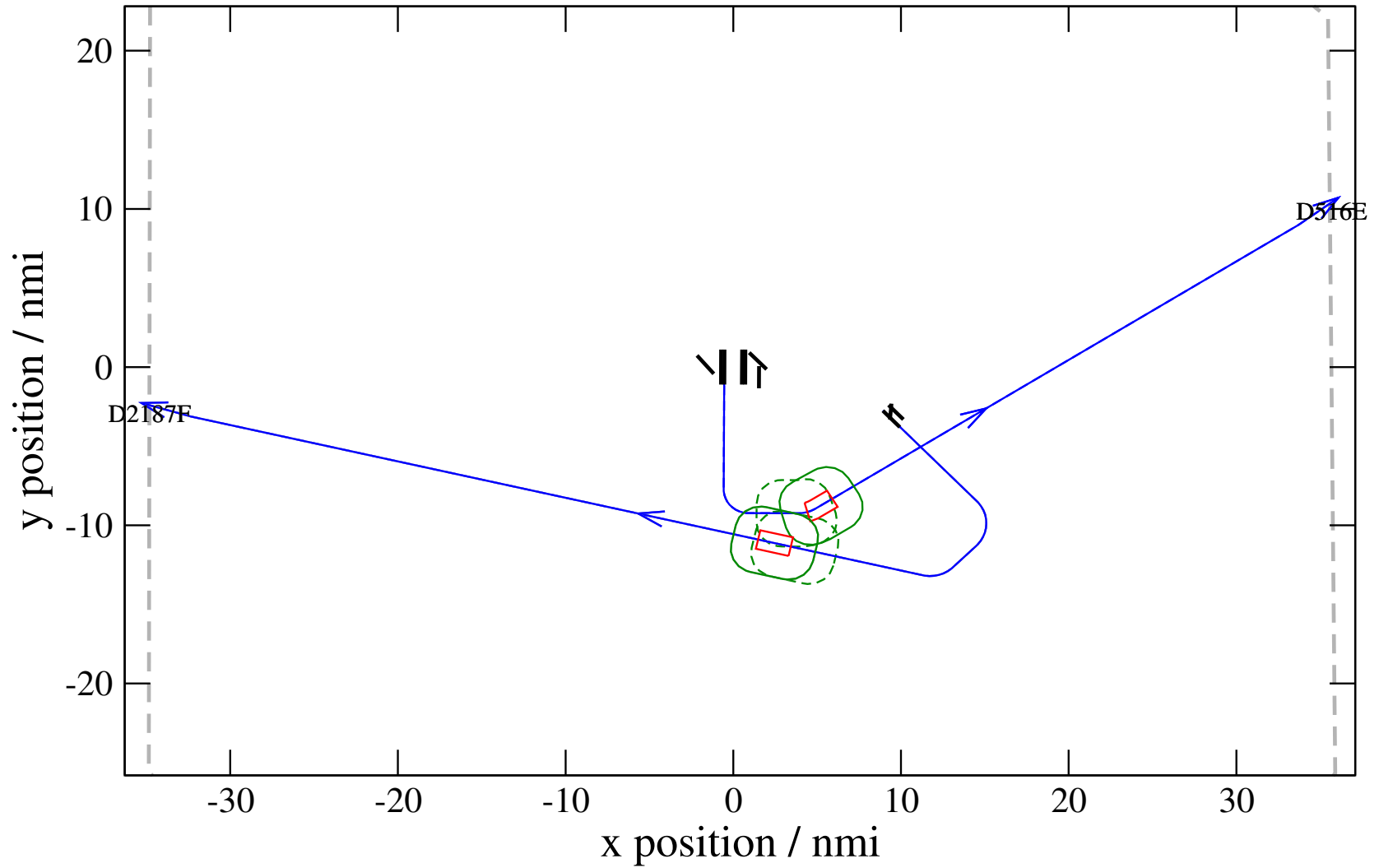
# Maneuver Altitude Profiles

+ D516E-D2187F 0.316H->1.500V: D516E temp alt 6.0 kft, 3.0 Min (+0 s) 2187-516-31



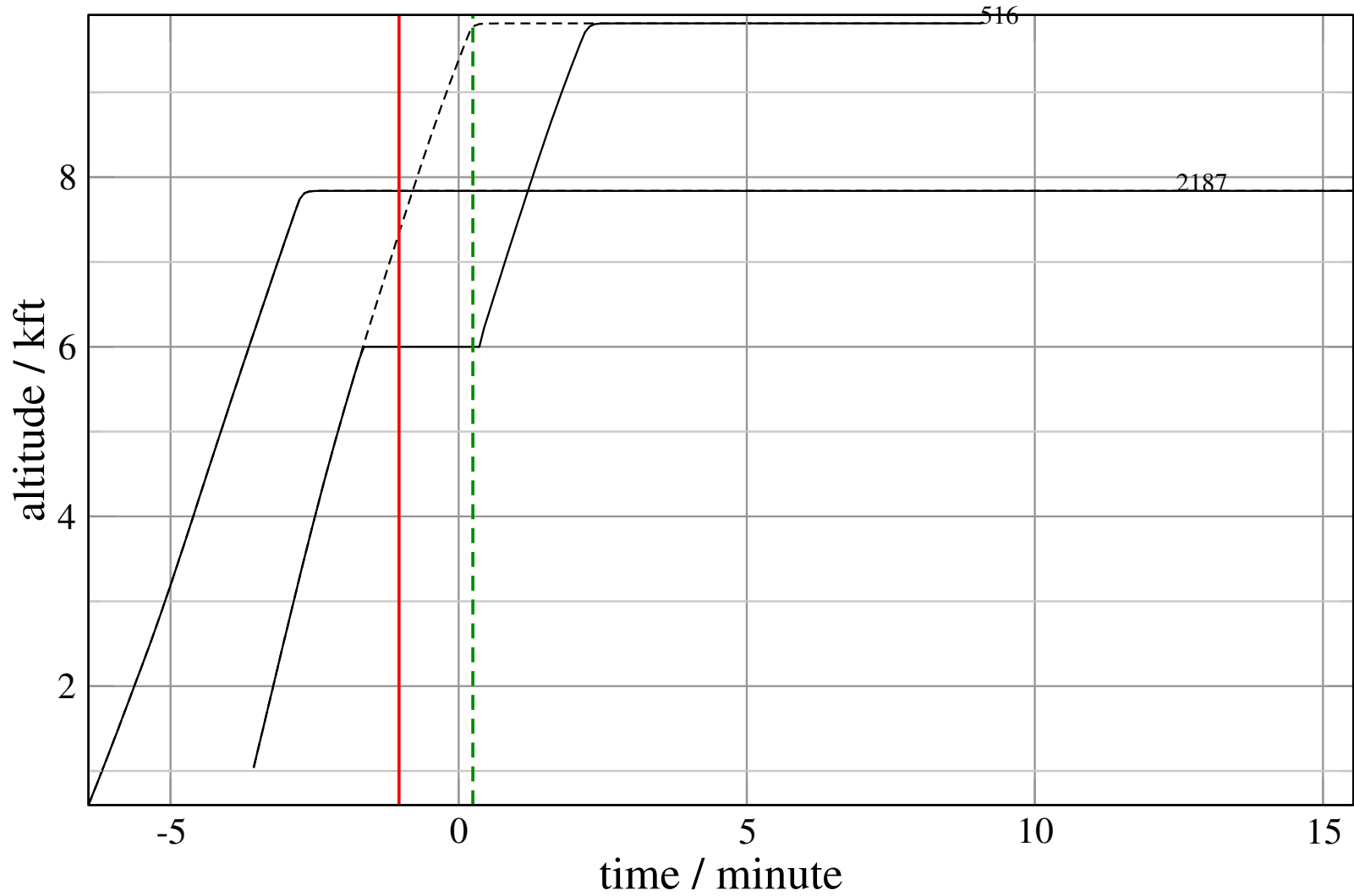
# Maneuver Planview

+ D516E-D2187F 0.253H->1.109V: D516E temp alt 6.0 kft, 2.0 Min (+0 s) 2187-516-32



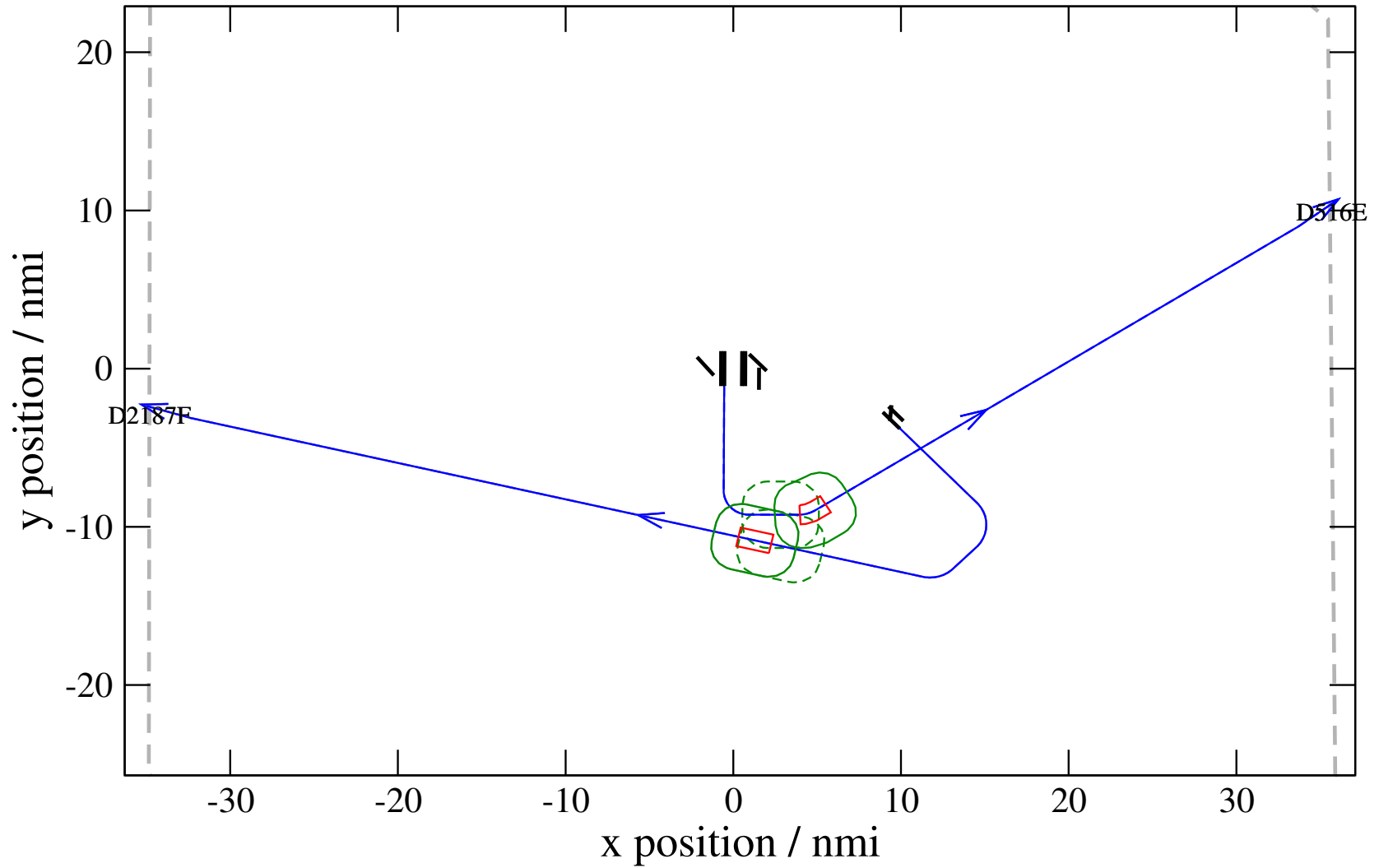
# Maneuver Altitude Profiles

+ D516E-D2187F 0.253H->1.109V: D516E temp alt 6.0 kft, 2.0 Min (+0 s) 2187-516-32



# Maneuver Planview

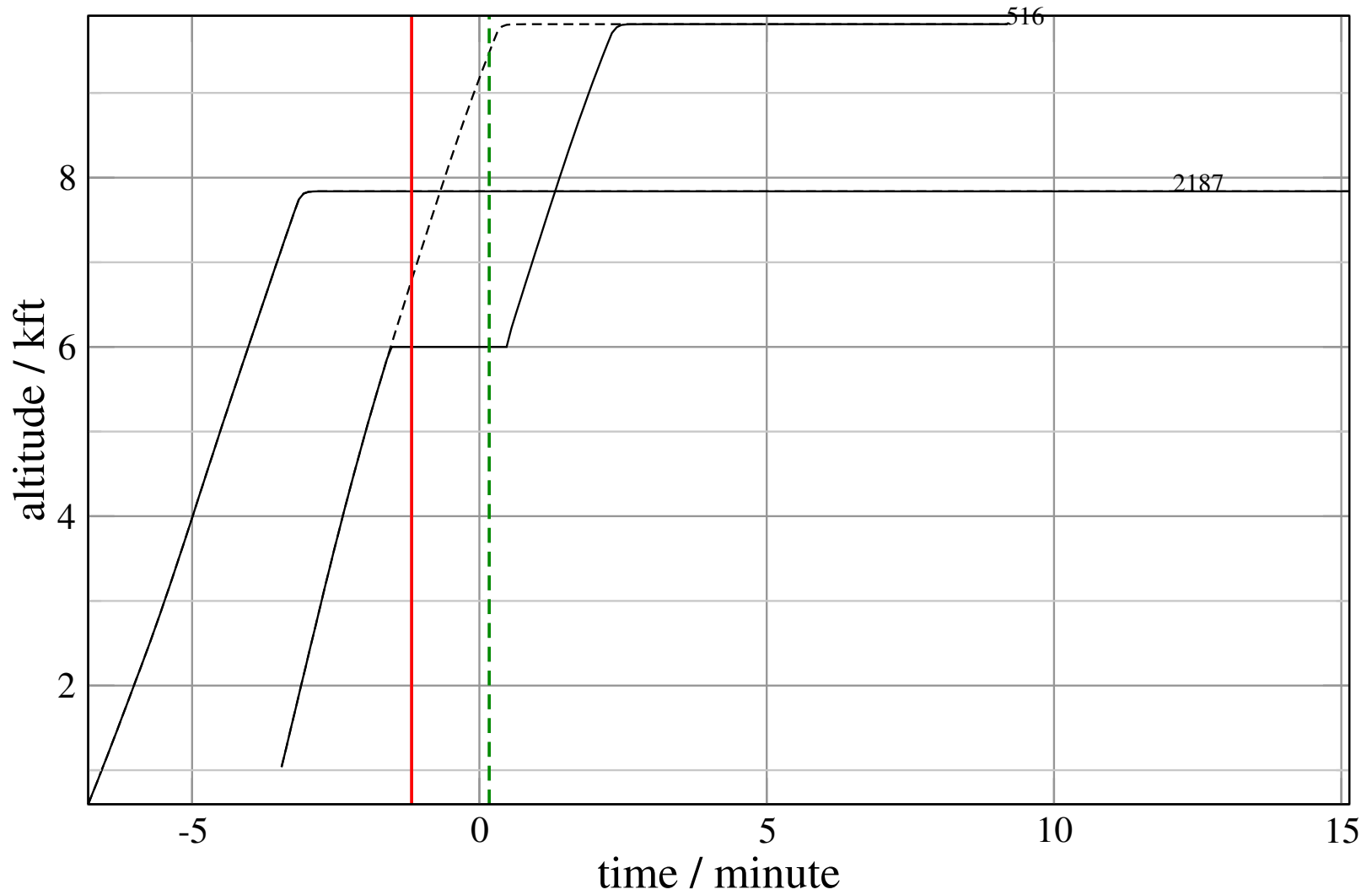
+ D516E-D2187F 0.190H->1.234V: D516E temp alt 6.0 kft, 2.0 Min (+0 s) 2187-516-33





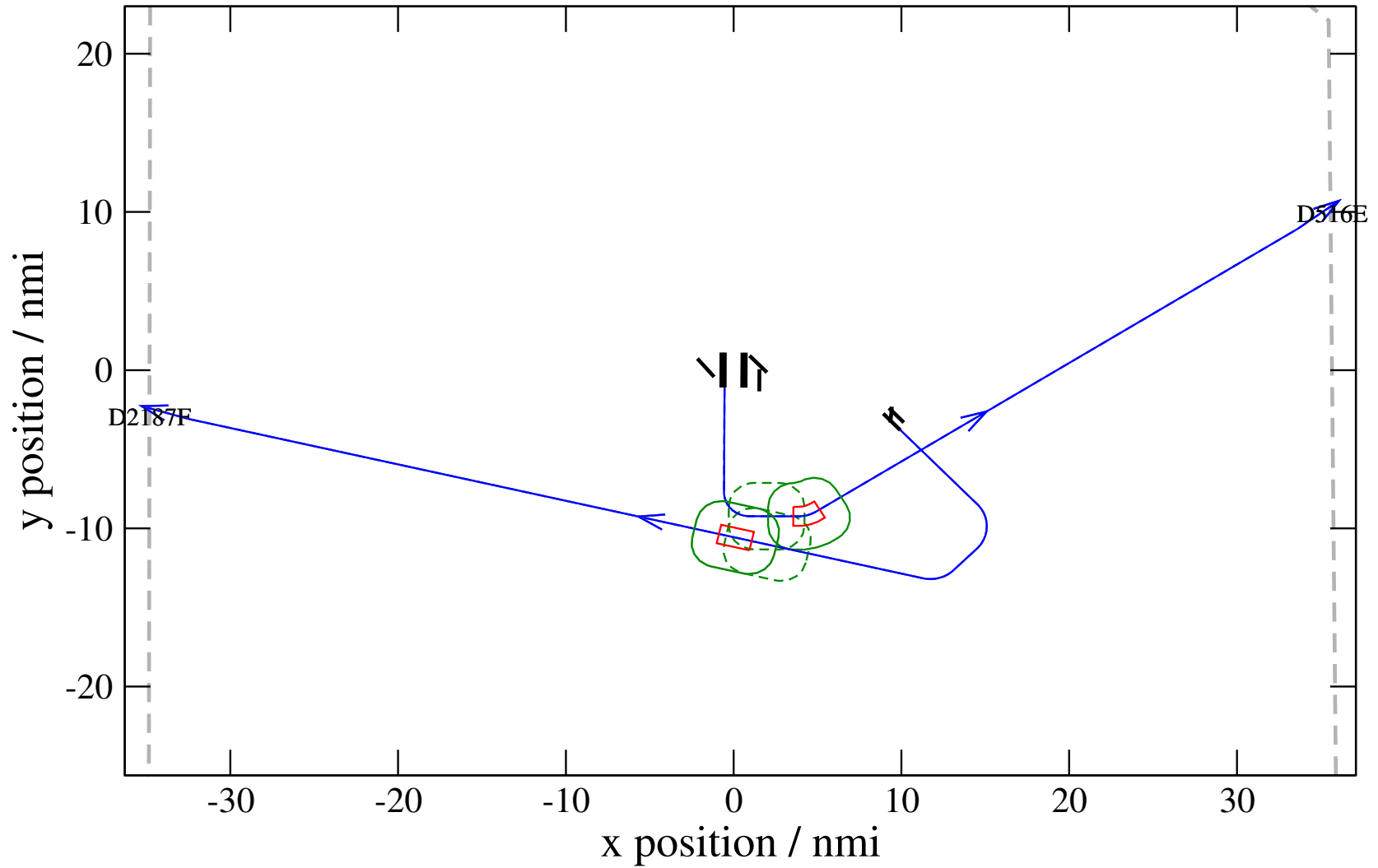
# Maneuver Altitude Profiles

+ D516E-D2187F 0.190H->1.234V: D516E temp alt 6.0 kft, 2.0 Min (+0 s) 2187-516-33



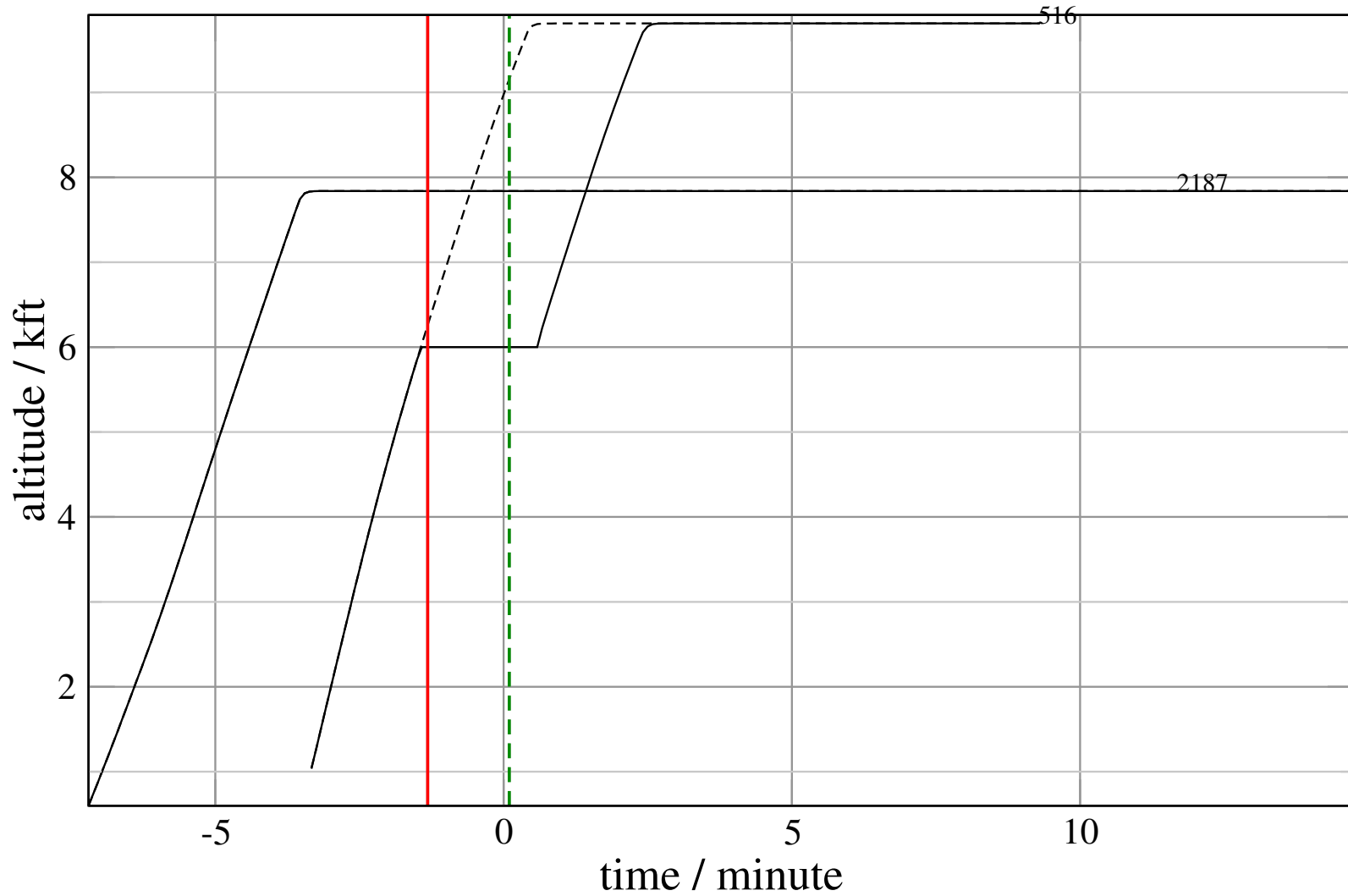
# Maneuver Planview

+ D516E-D2187F 0.128H->1.359H: D516E temp alt 6.0 kft, 2.0 Min (+0 s) 2187-516-34



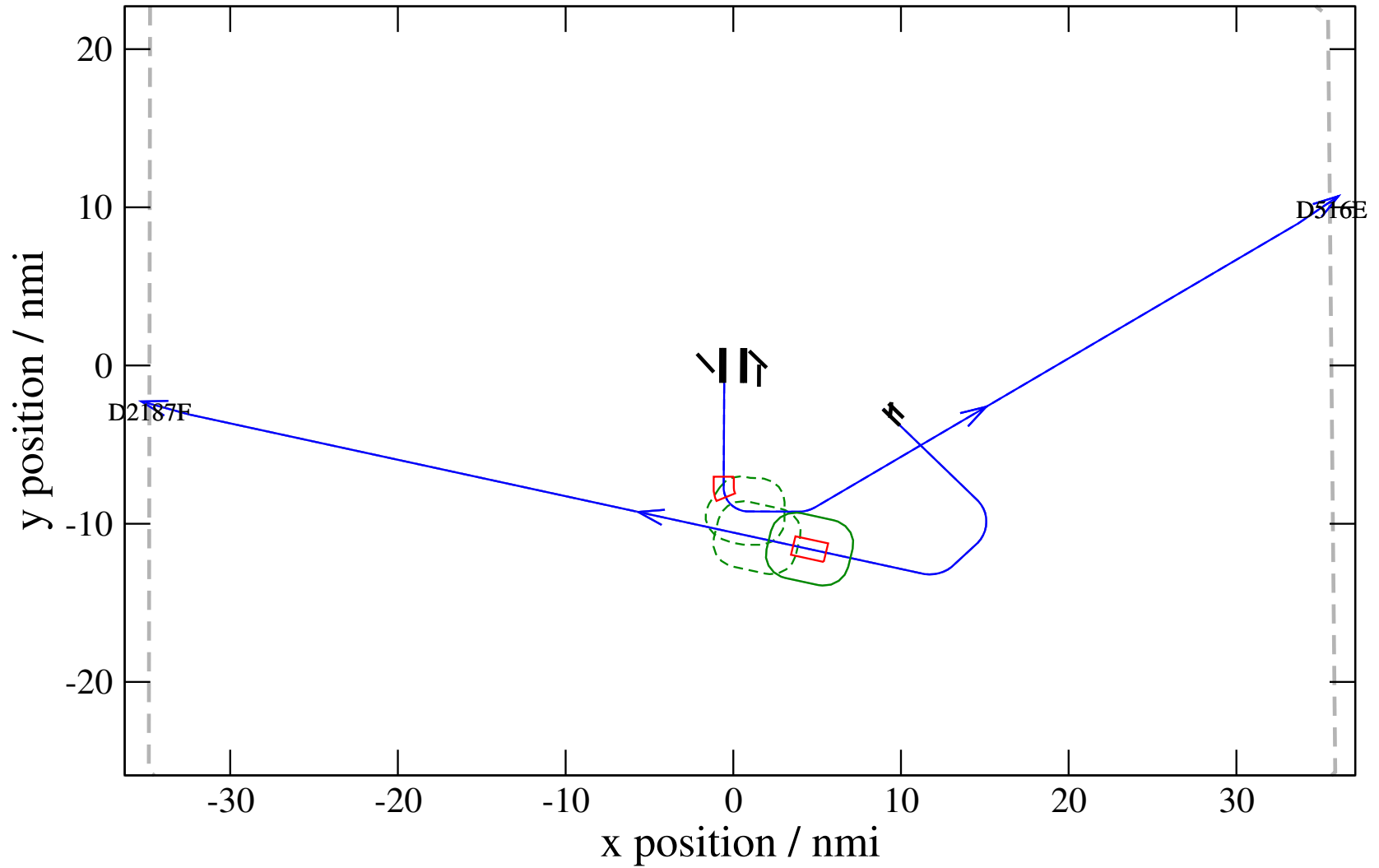
# Maneuver Altitude Profiles

+ D516E-D2187F 0.128H->1.359H: D516E temp alt 6.0 kft, 2.0 Min (+0 s) 2187-516-34



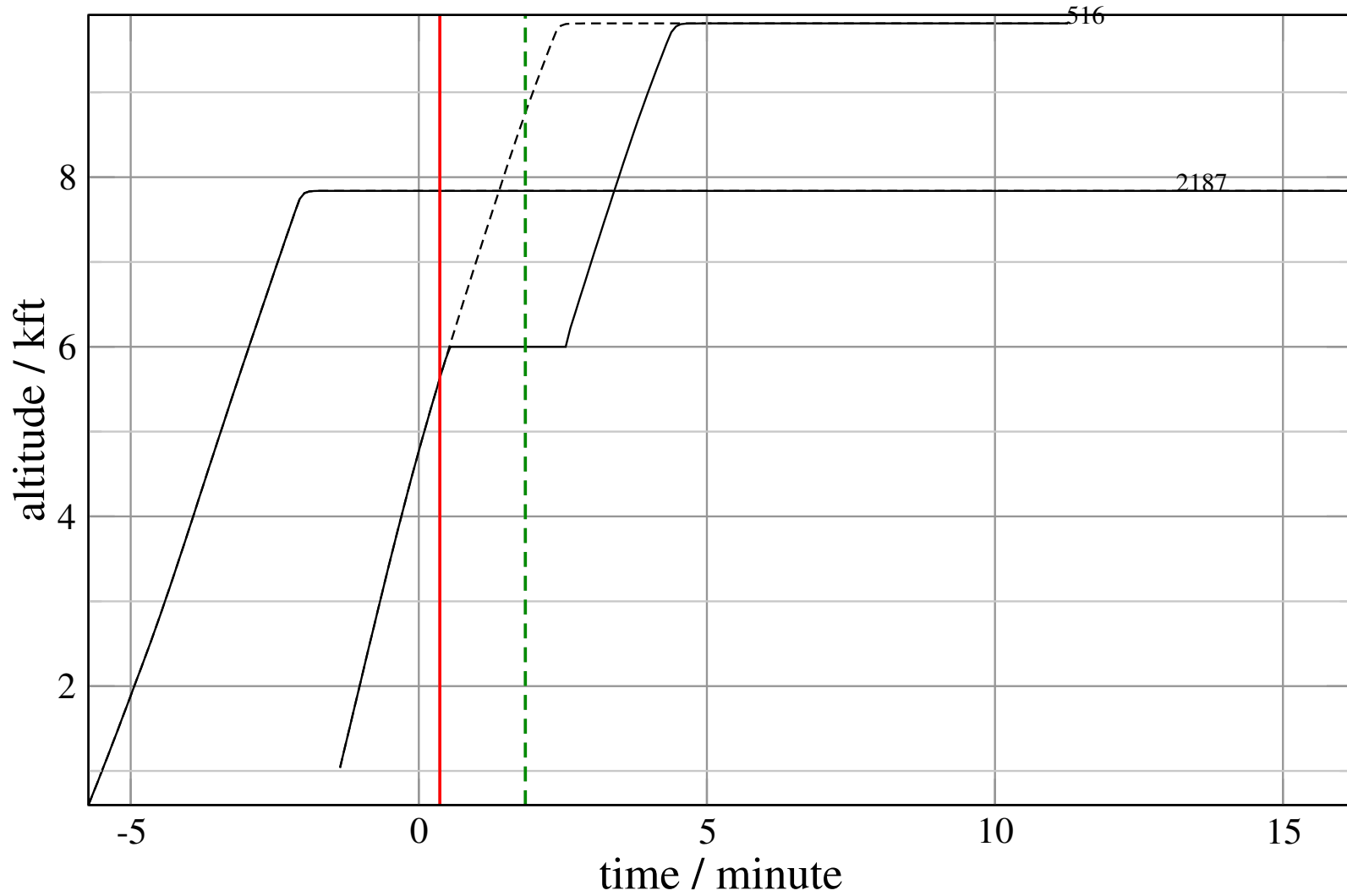
# Maneuver Planview

+ D516E-D2187F 0.102H->1.503H: D516E temp alt 6.0 kft, 2.0 Min (+0 s) 2187-516-35



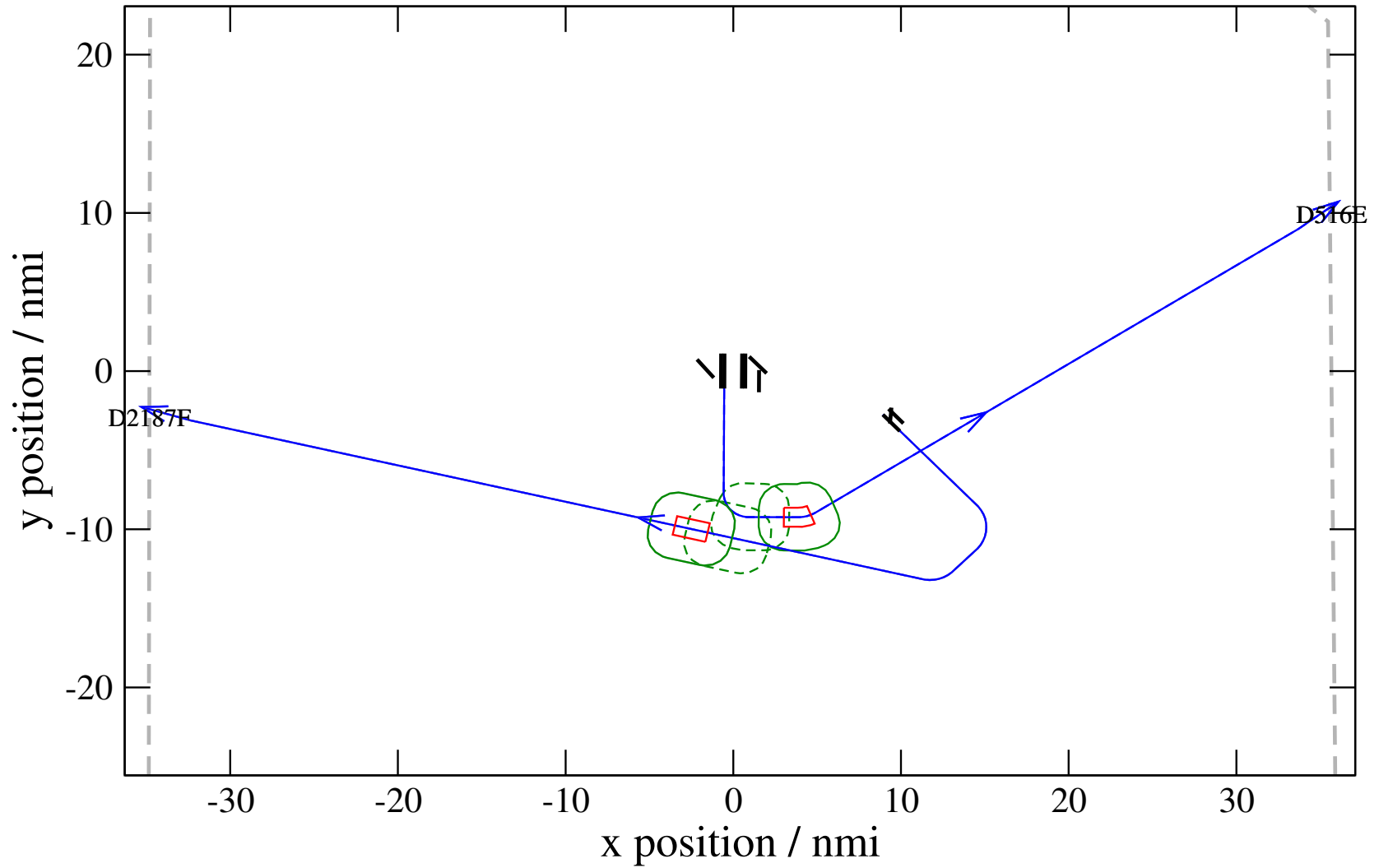
# Maneuver Altitude Profiles

+ D516E-D2187F 0.102H->1.503H: D516E temp alt 6.0 kft, 2.0 Min (+0 s) 2187-516-35



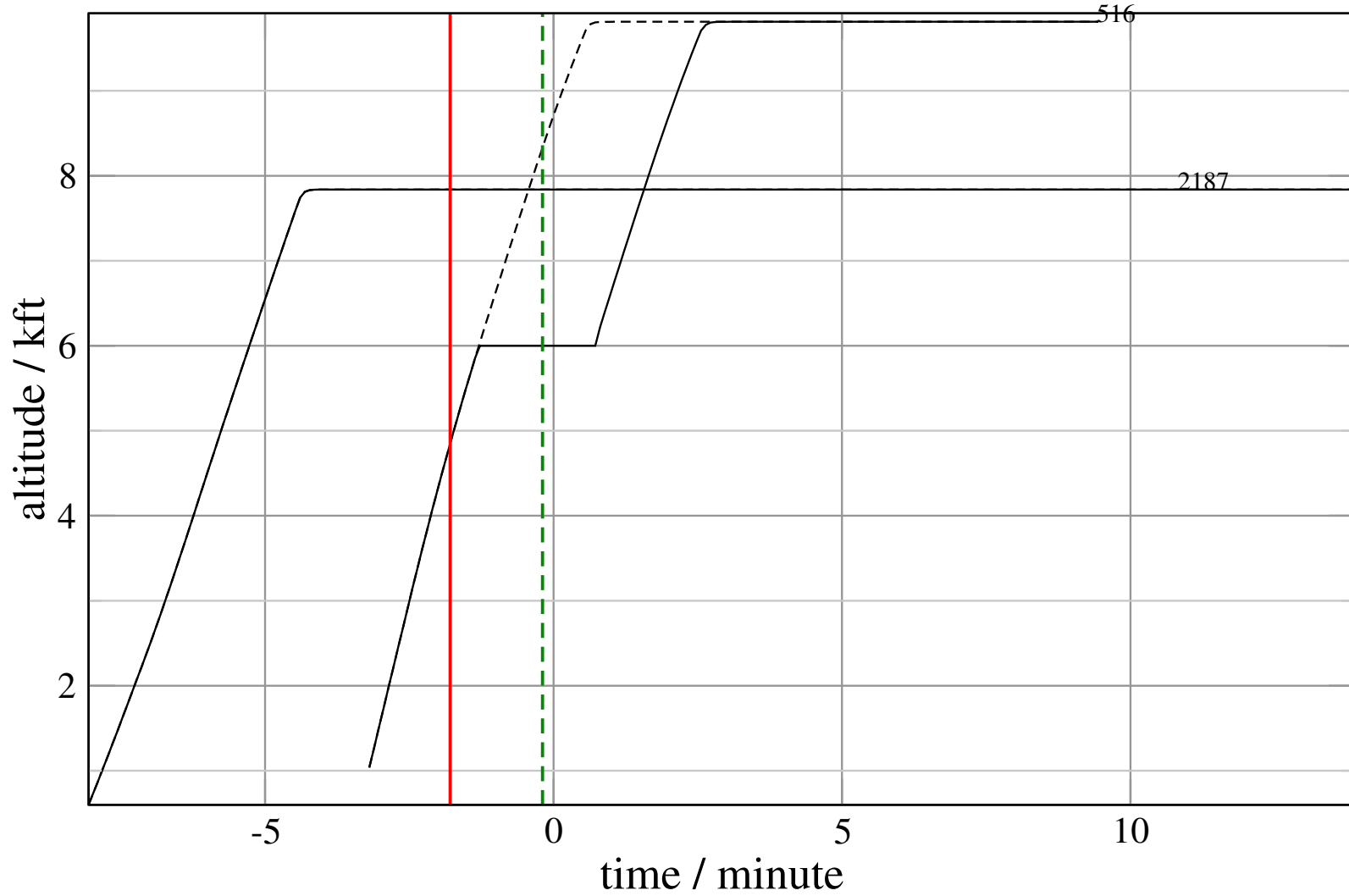
# Maneuver Planview

+ D516E-D2187F 0.101H->1.506V: D516E temp alt 6.0 kft, 2.0 Min (+0 s) 2187-516-36



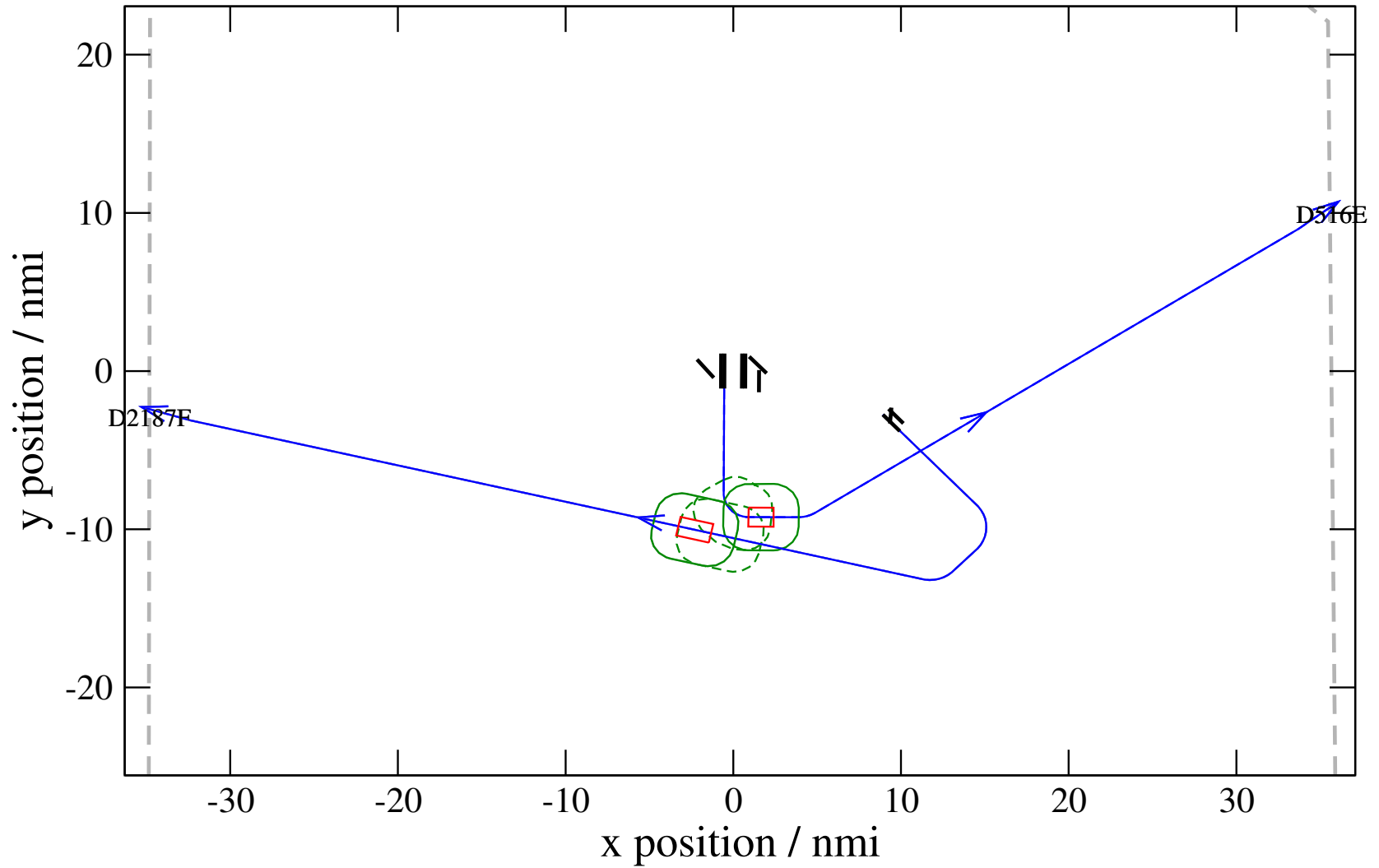
# Maneuver Altitude Profiles

+ D516E-D2187F 0.101H->1.506V: D516E temp alt 6.0 kft, 2.0 Min (+0 s) 2187-516-36



# Maneuver Planview

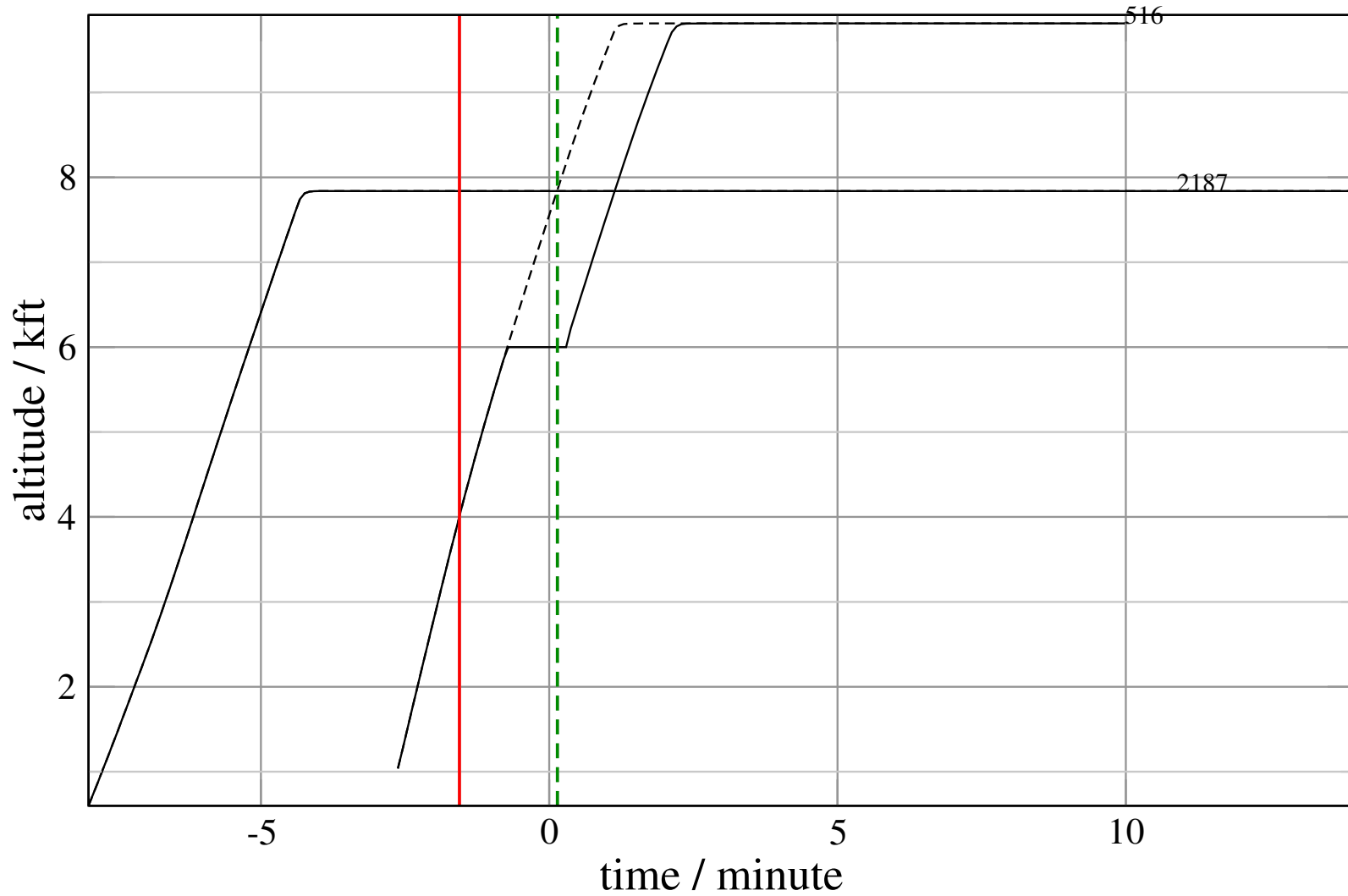
+ D516E-D2187F 0.145V->1.197V: D516E temp alt 6.0 kft, 1.0 Min (+0 s) 2187-516-37





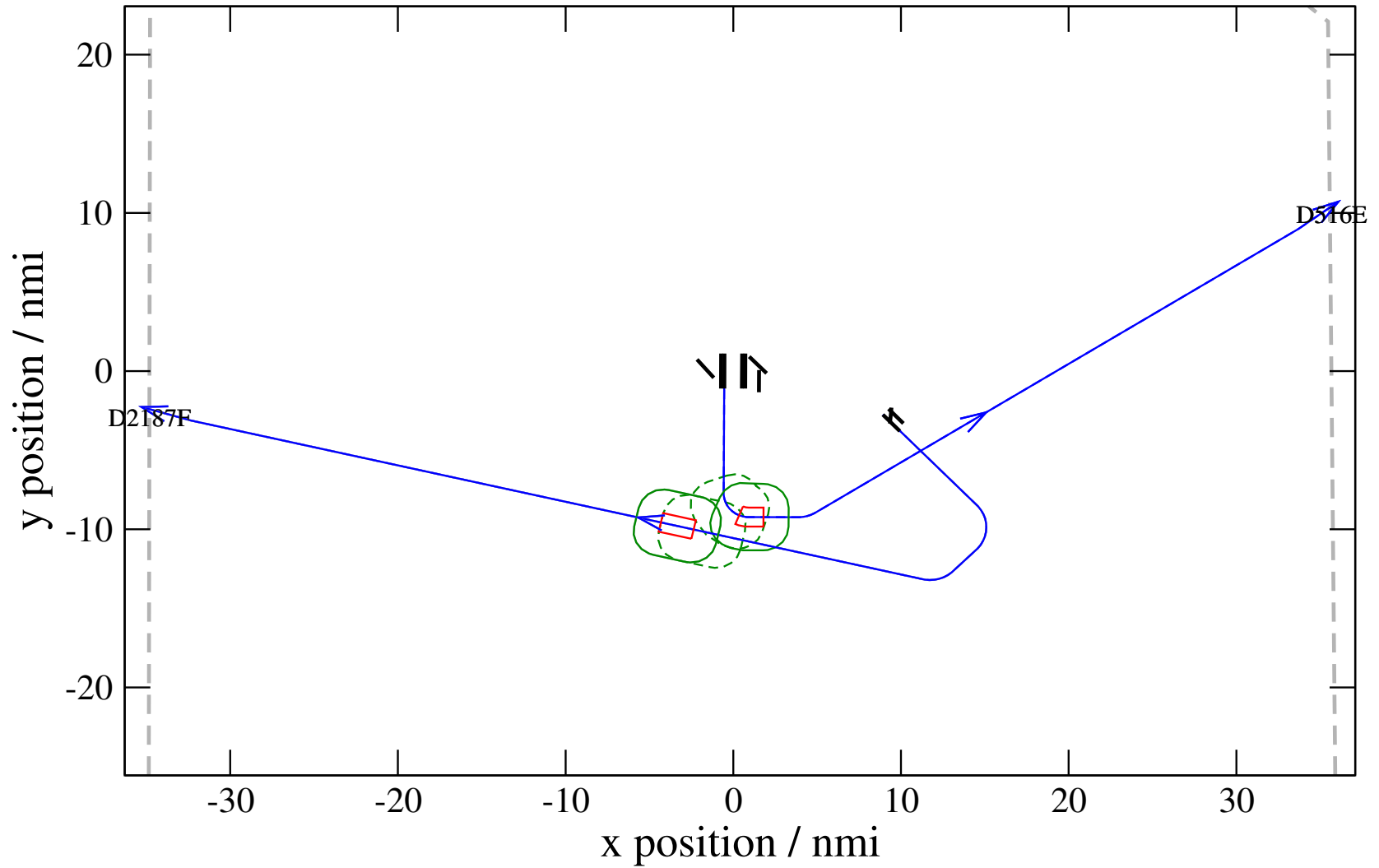
# Maneuver Altitude Profiles

+ D516E-D2187F 0.145V->1.197V: D516E temp alt 6.0 kft, 1.0 Min (+0 s) 2187-516-37



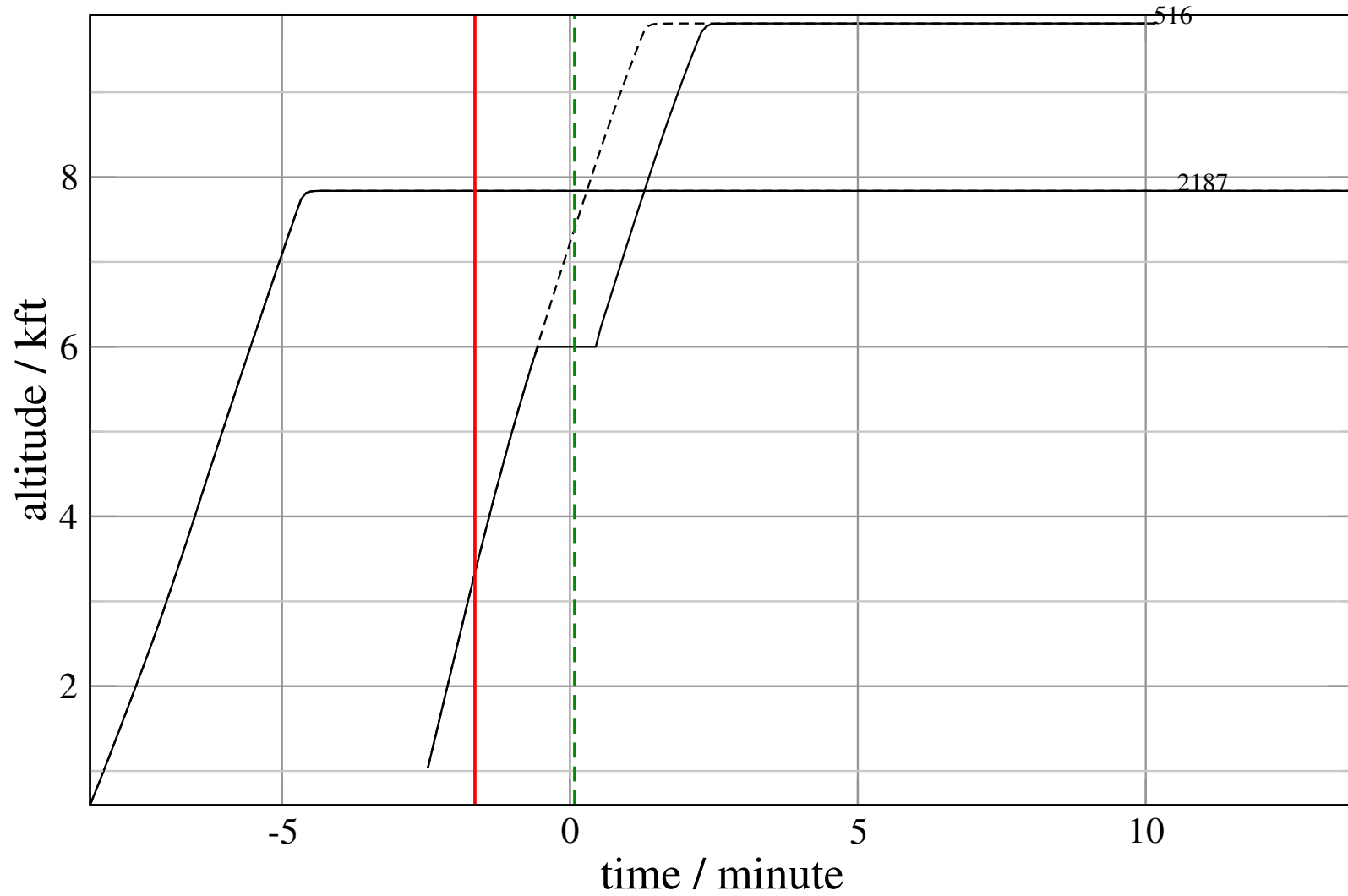
# Maneuver Planview

+ D516E-D2187F 0.360V->1.357V: D516E temp alt 6.0 kft, 1.0 Min (+0 s) 2187-516-38



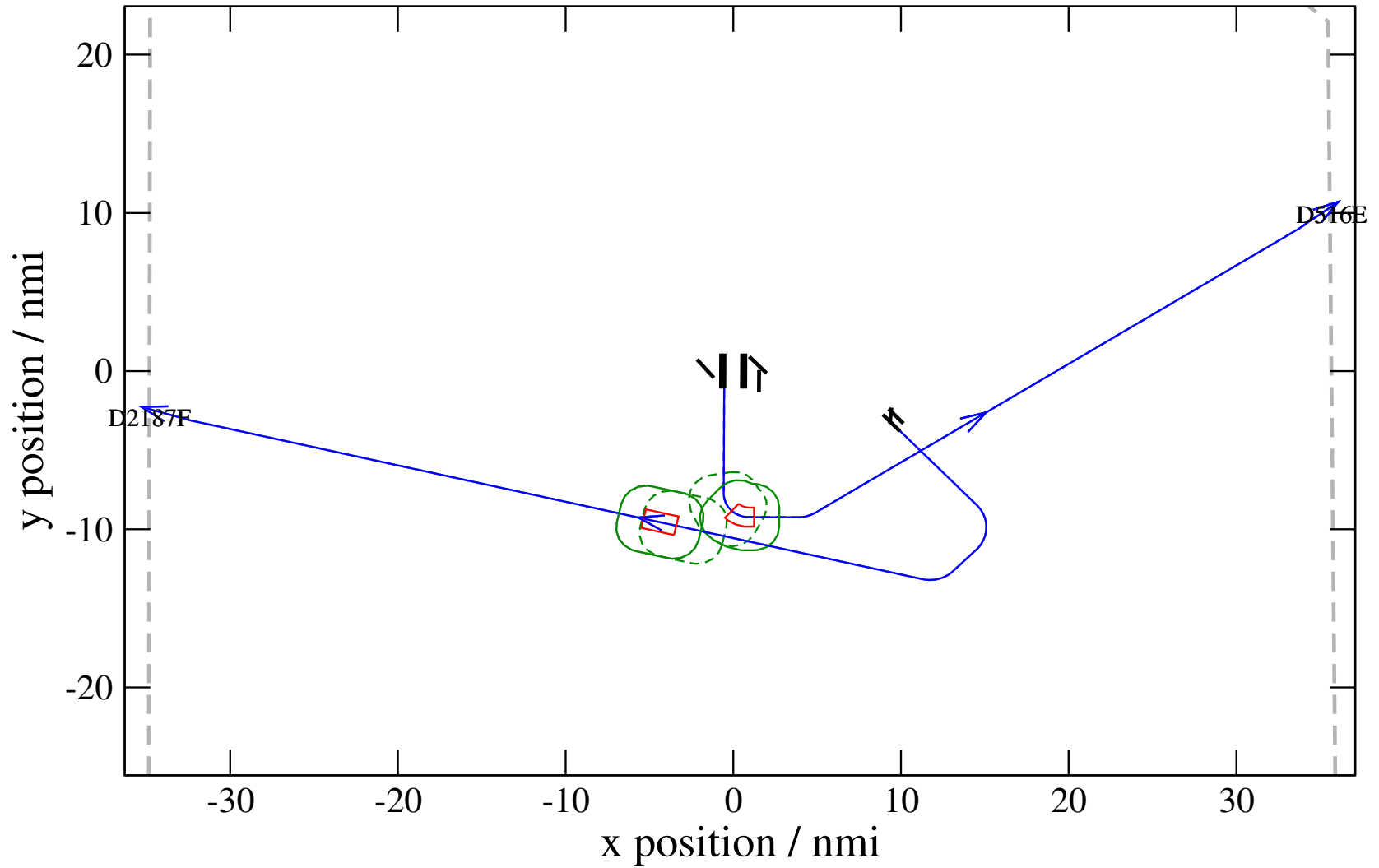
# Maneuver Altitude Profiles

+ D516E-D2187F 0.360V->1.357V: D516E temp alt 6.0 kft, 1.0 Min (+0 s) 2187-516-38



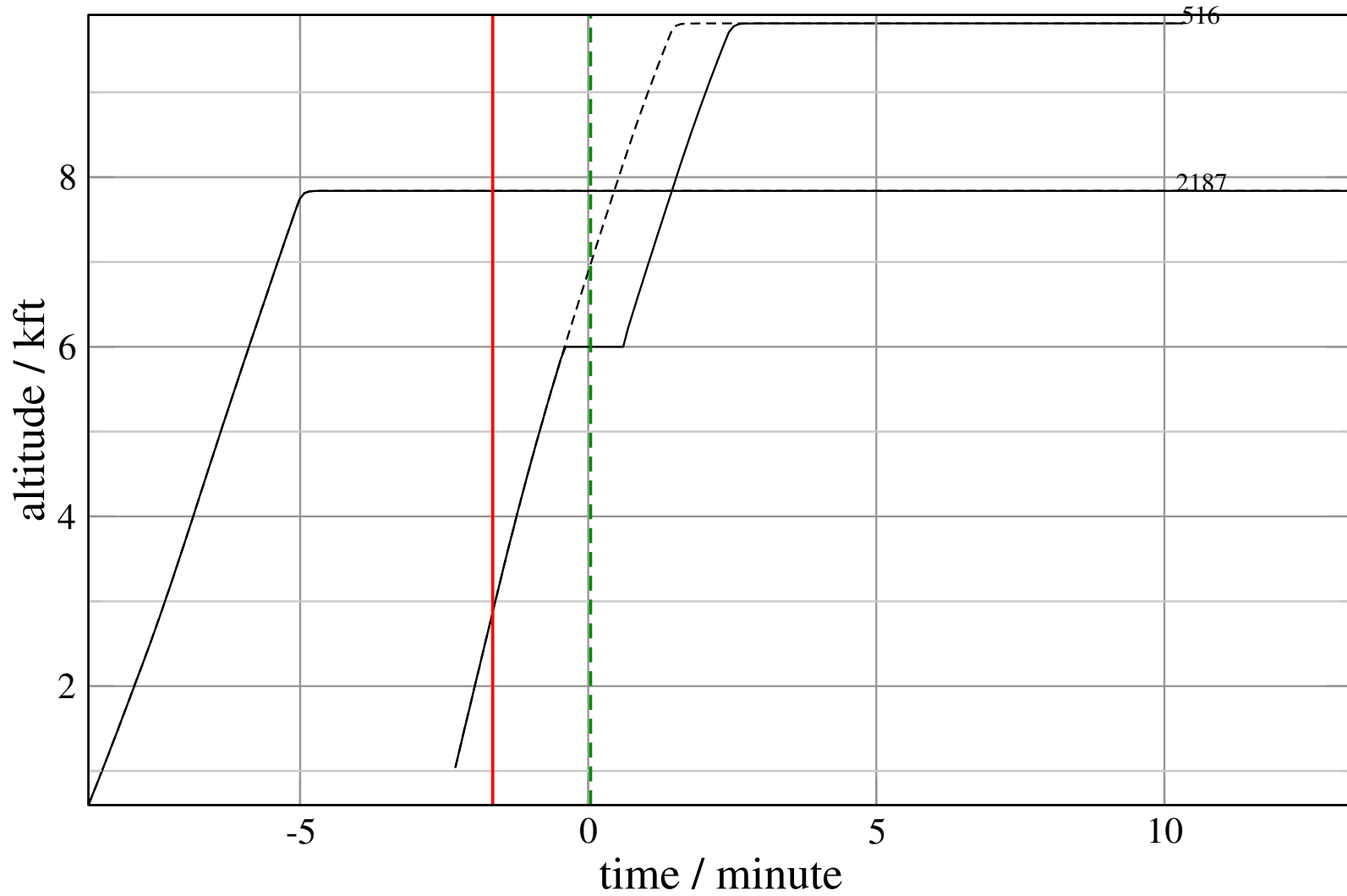
# Maneuver Planview

+ D516E-D2187F 0.602V->1.505V: D516E temp alt 6.0 kft, 1.0 Min (+0 s) 2187-516-39



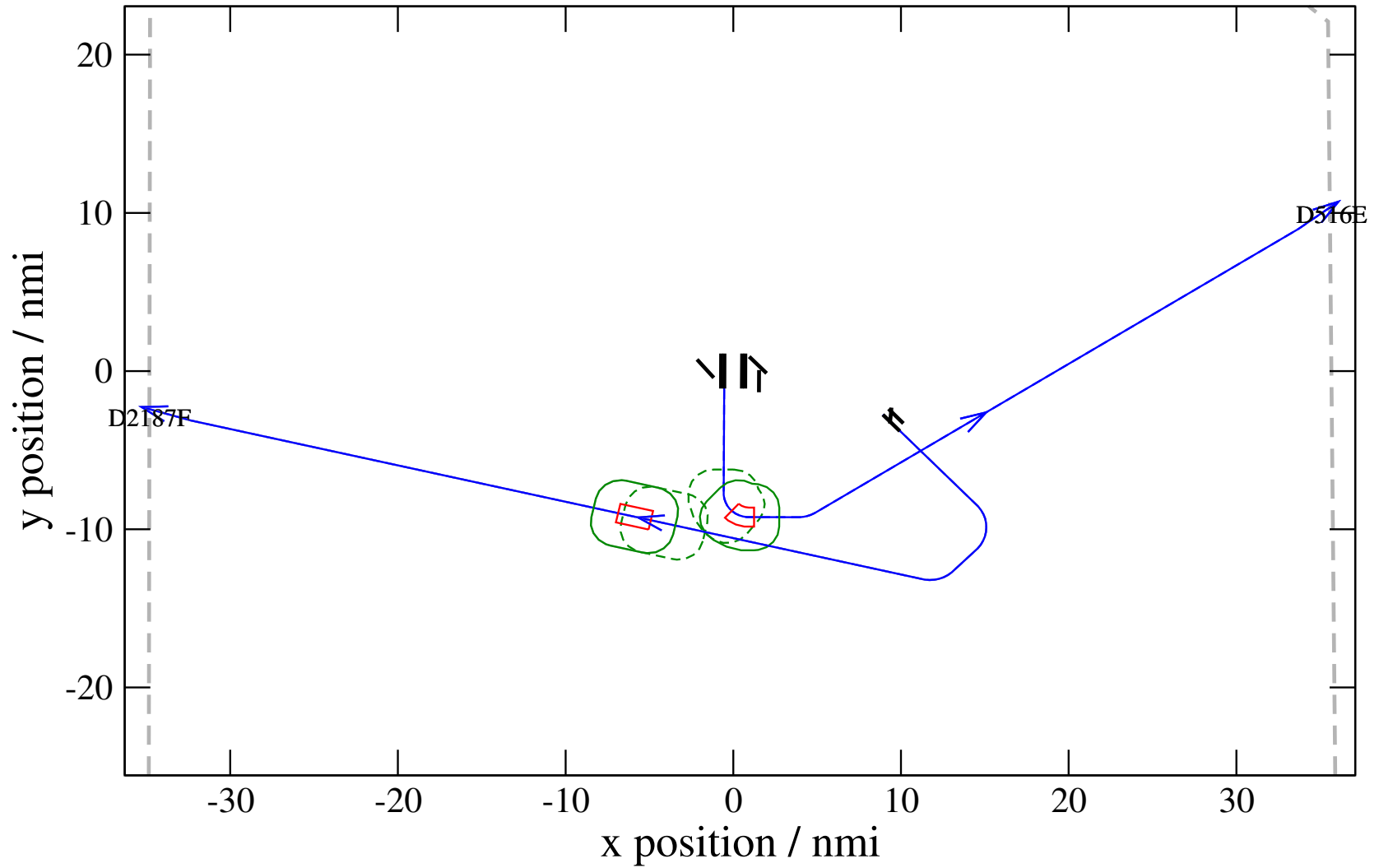
# Maneuver Altitude Profiles

+ D516E-D2187F 0.602V->1.505V: D516E temp alt 6.0 kft, 1.0 Min (+0 s) 2187-516-39



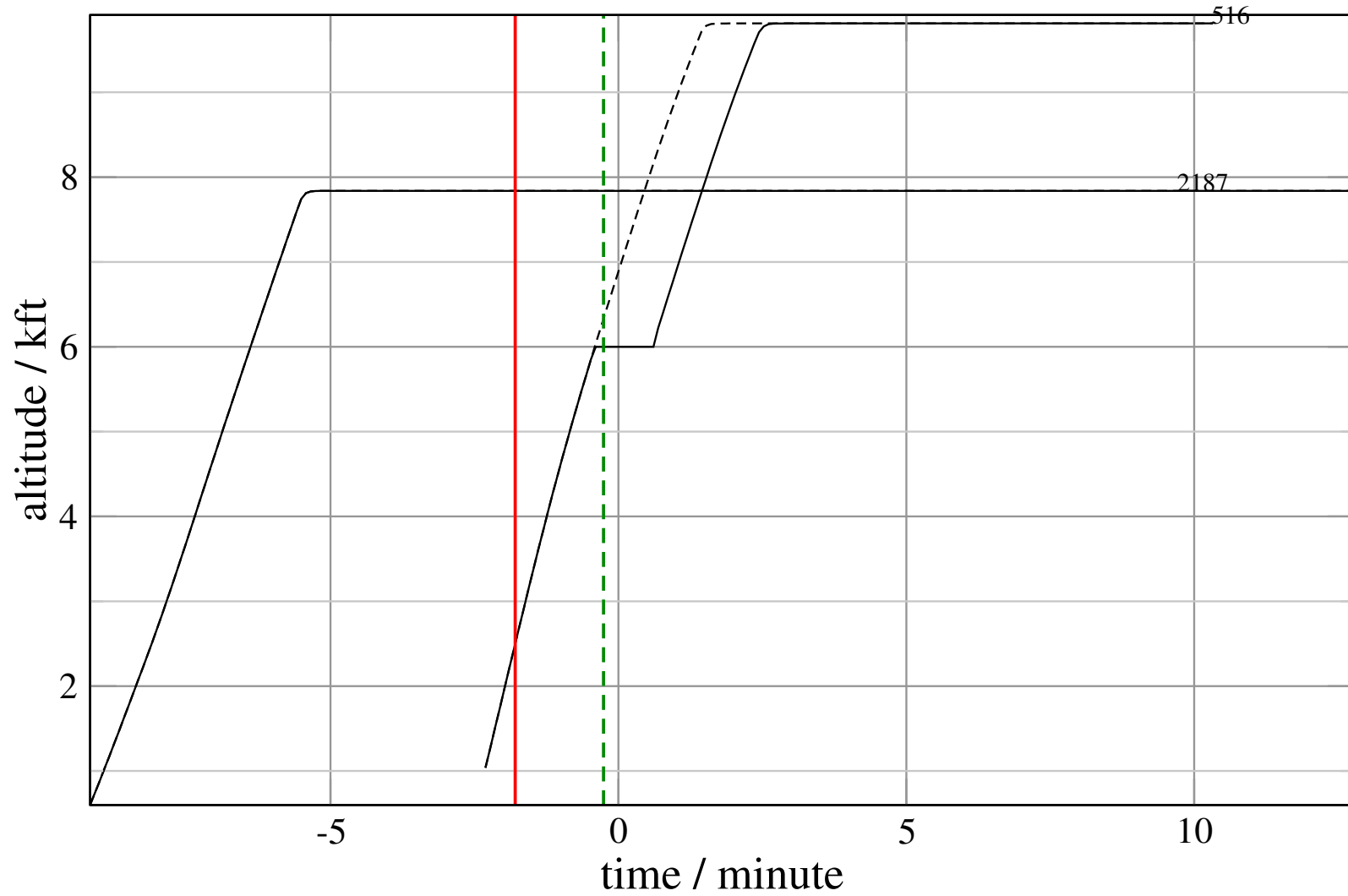
# Maneuver Planview

+ D516E-D2187F 0.880H->1.505V: D516E temp alt 6.0 kft, 1.0 Min (+0 s) 2187-516-40



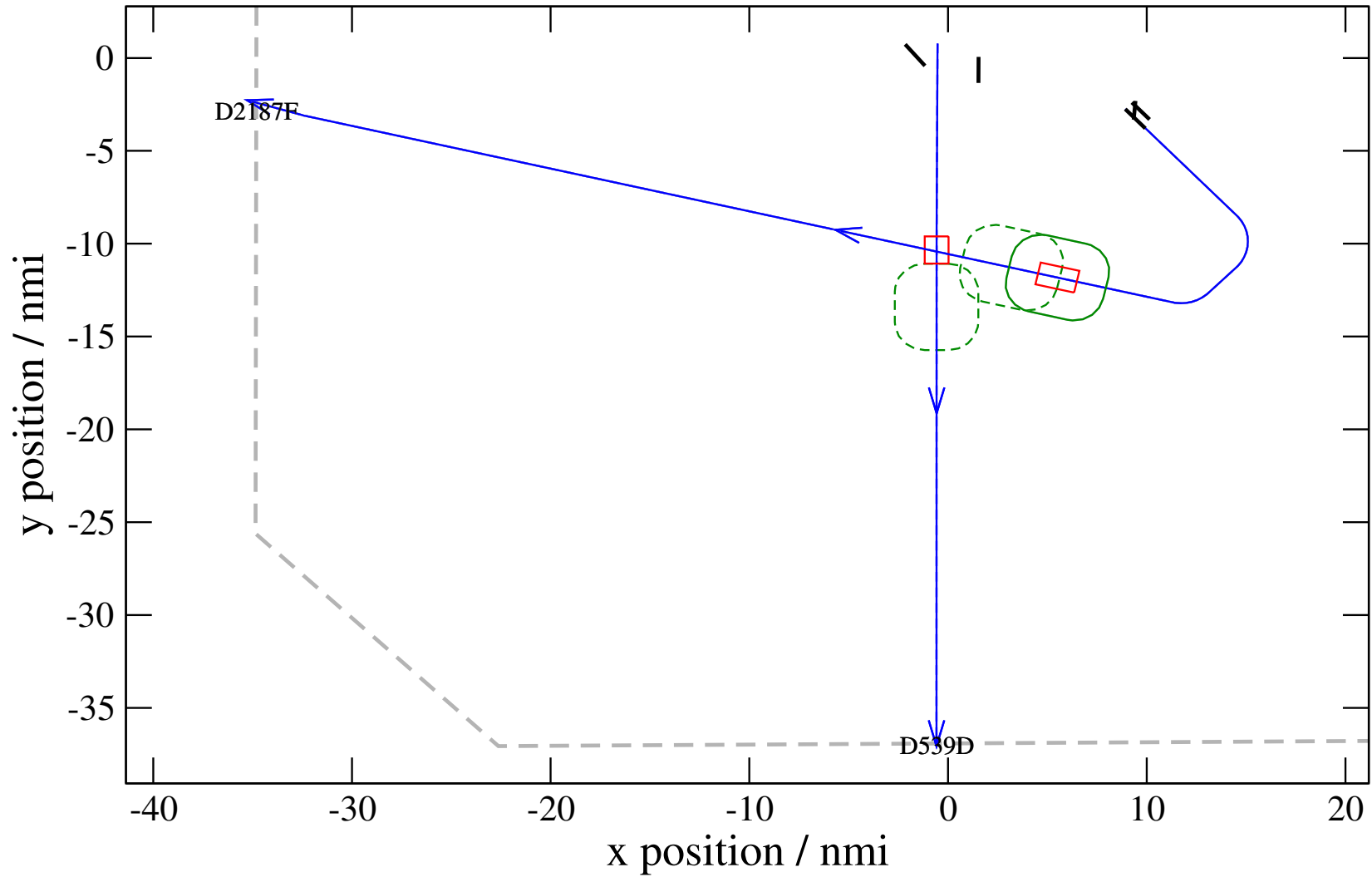
# Maneuver Altitude Profiles

+ D516E-D2187F 0.880H->1.505V: D516E temp alt 6.0 kft, 1.0 Min (+0 s) 2187-516-40



# Maneuver Planview

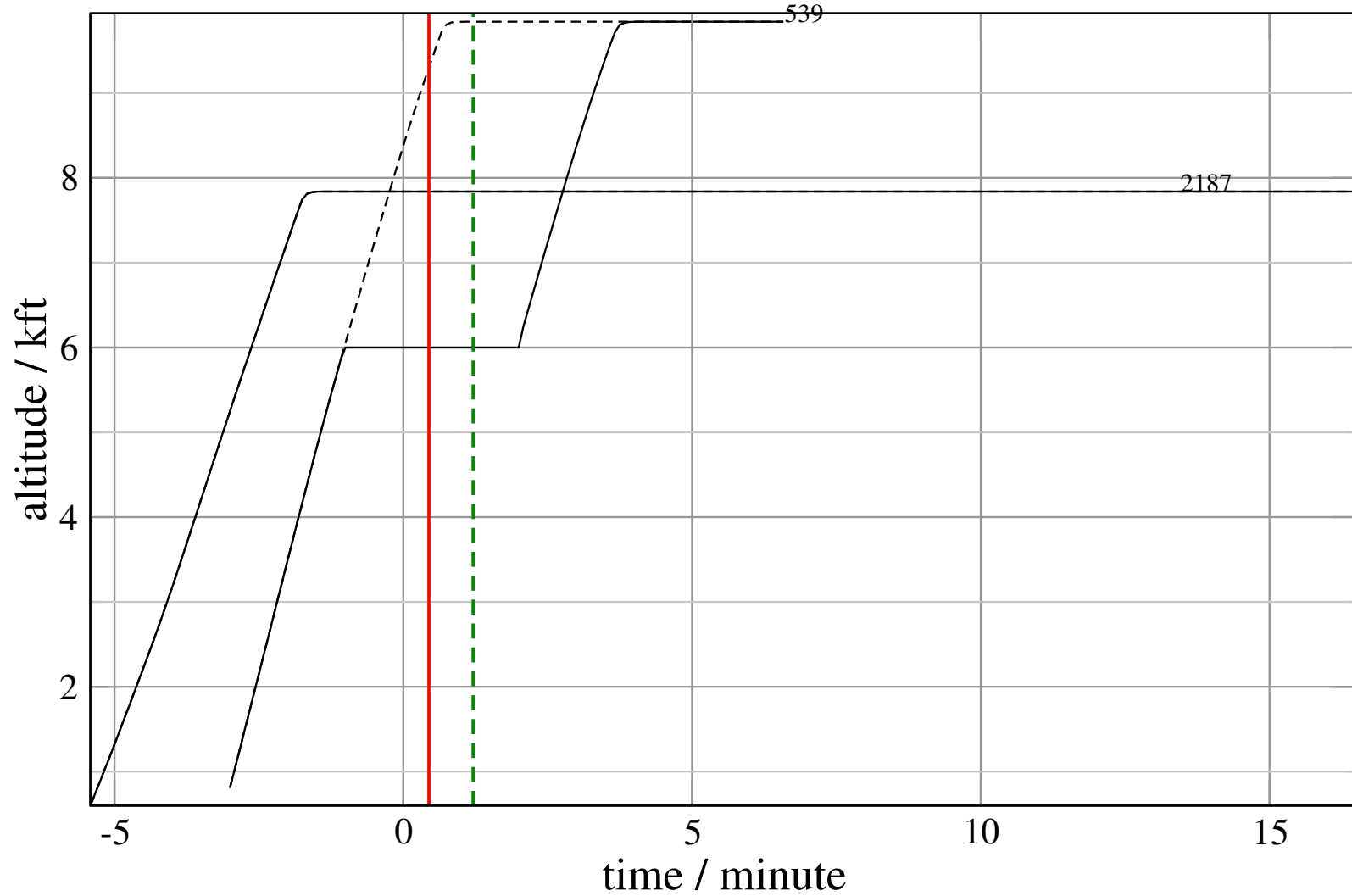
+ D539D-D2187F 0.941V->1.504H: D539D temp alt 6.0 kft, 3.0 Min (+0 s) 2187-539-25





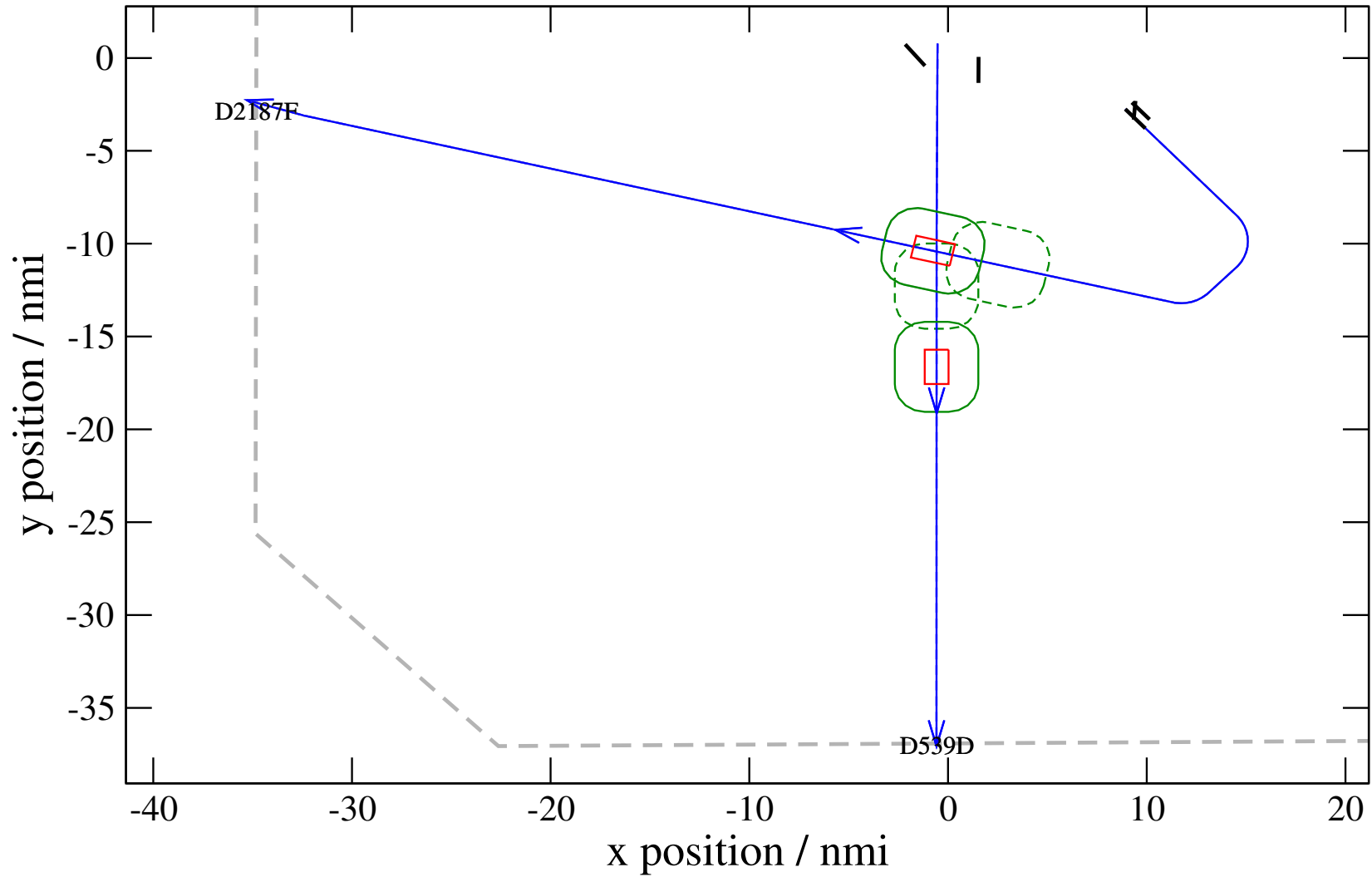
# Maneuver Altitude Profiles

+ D539D-D2187F 0.941V->1.504H: D539D temp alt 6.0 kft, 3.0 Min (+0 s) 2187-539-25



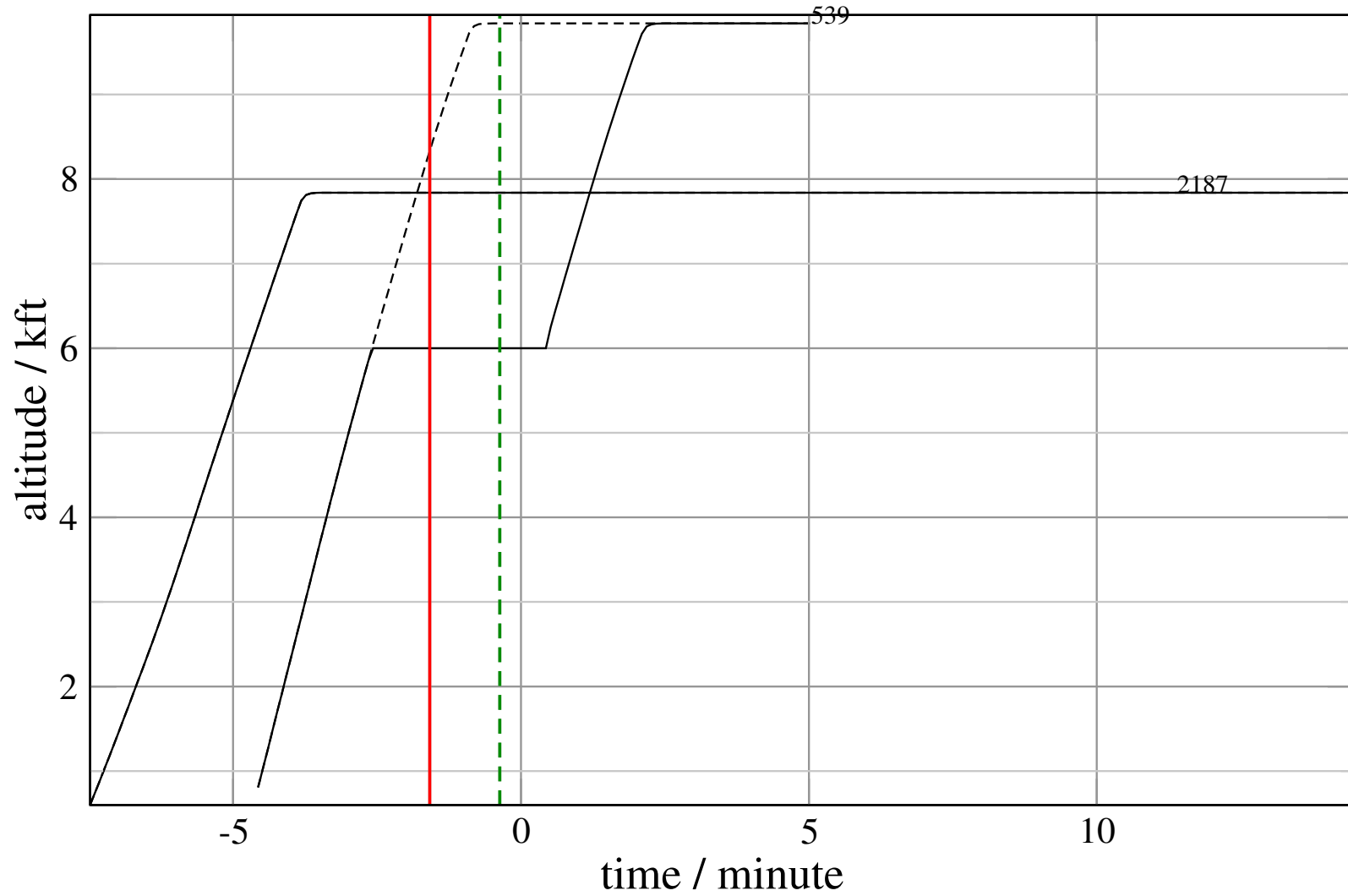
# Maneuver Planview

+ D539D-D2187F 0.457H->1.507H: D539D temp alt 6.0 kft, 3.0 Min (+0 s) 2187-539-26



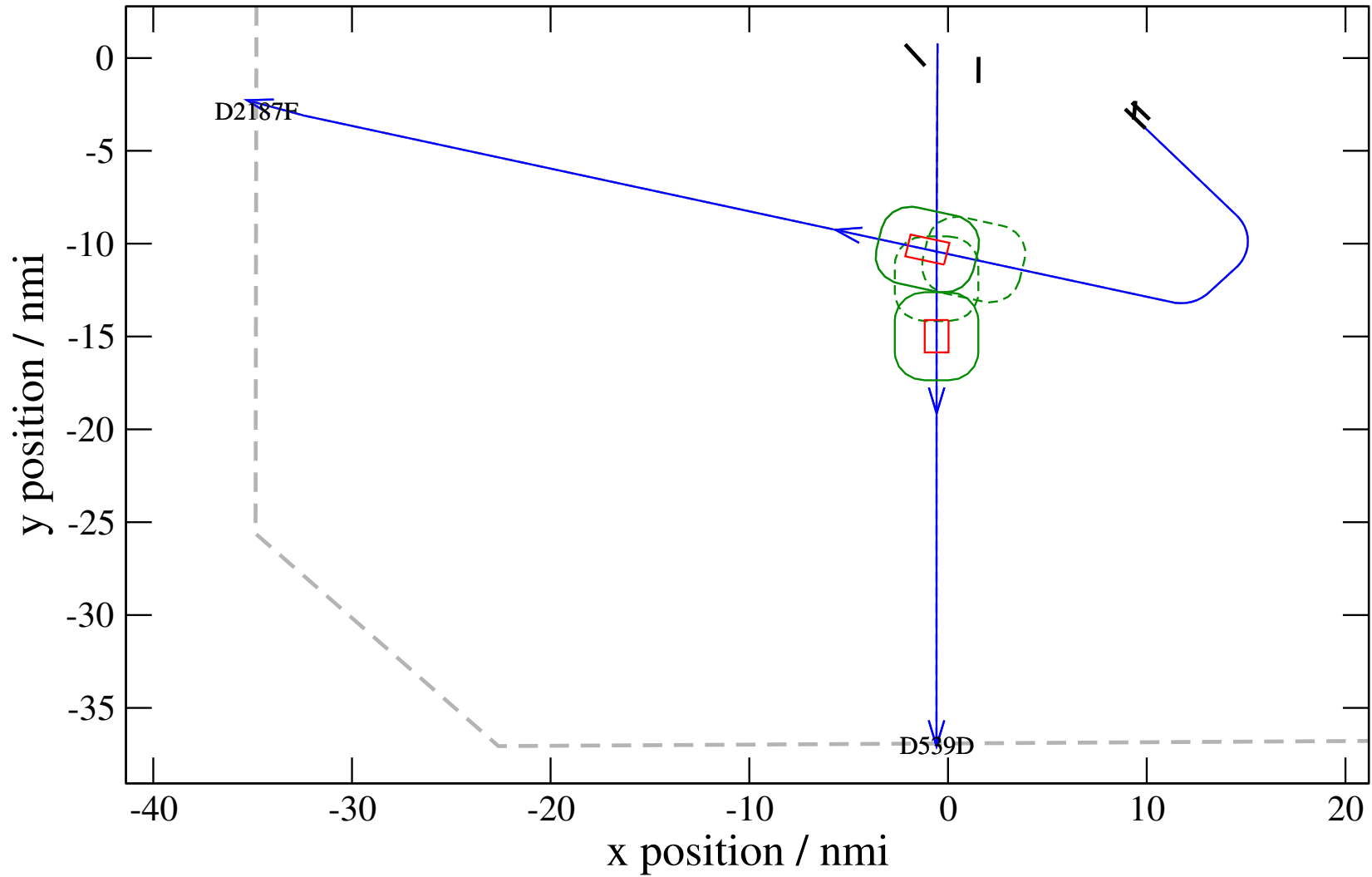
# Maneuver Altitude Profiles

+ D539D-D2187F 0.457H->1.507H: D539D temp alt 6.0 kft, 3.0 Min (+0 s) 2187-539-26



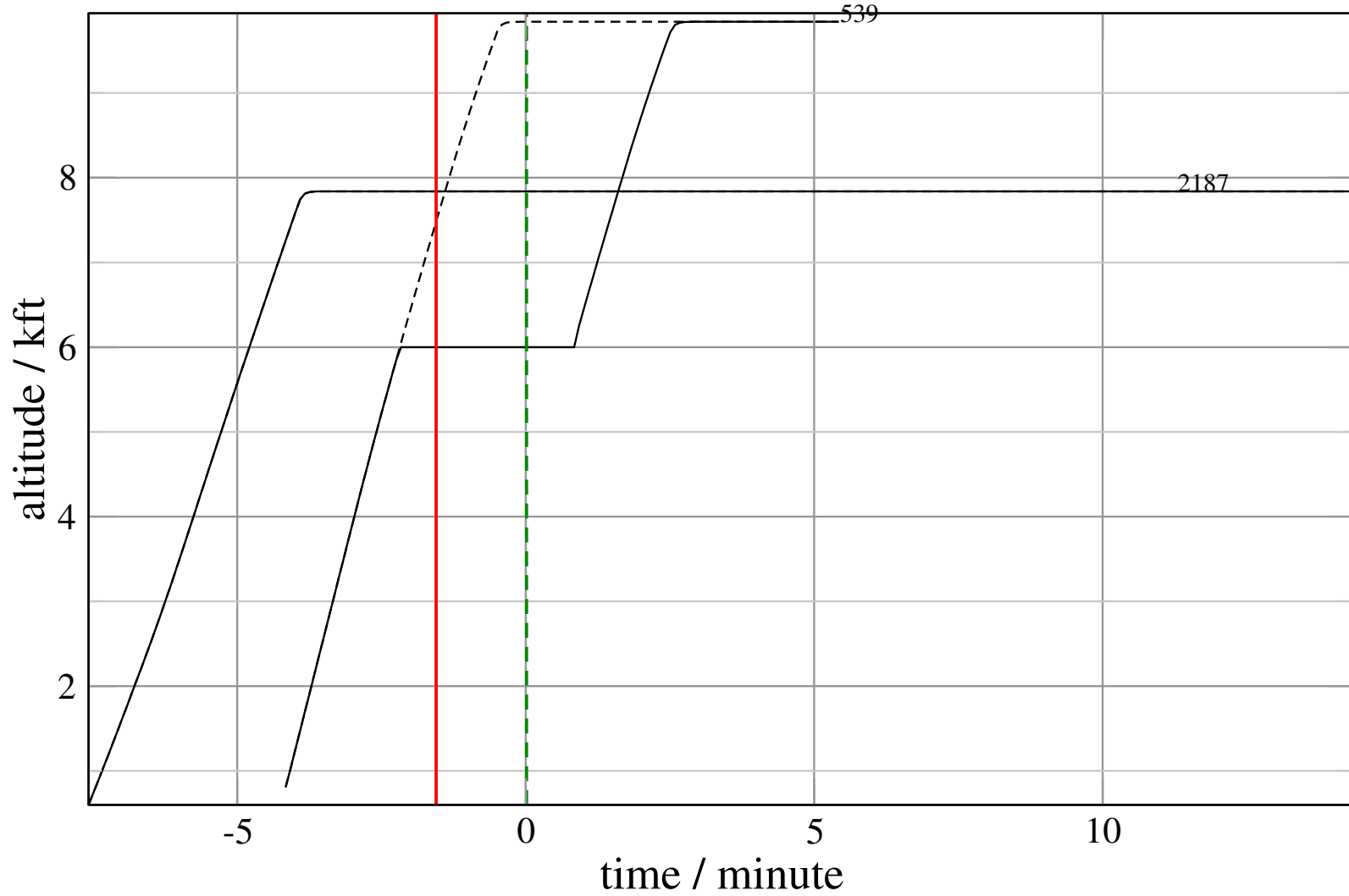
# Maneuver Planview

+ D539D-D2187F 0.260V->1.501V: D539D temp alt 6.0 kft, 3.0 Min (+0 s) 2187-539-27



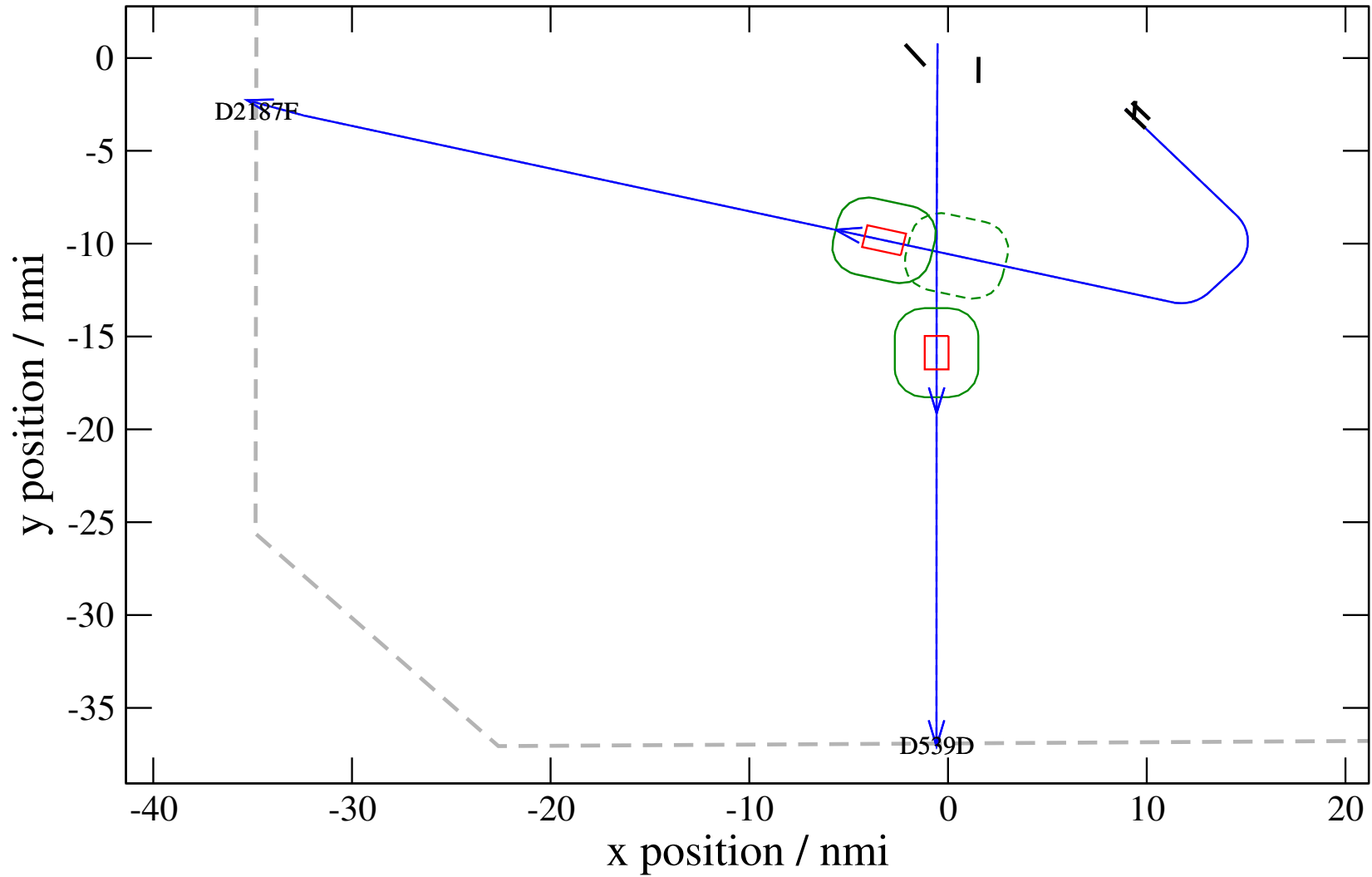
# Maneuver Altitude Profiles

+ D539D-D2187F 0.260V->1.501V: D539D temp alt 6.0 kft, 3.0 Min (+0 s) 2187-539-27



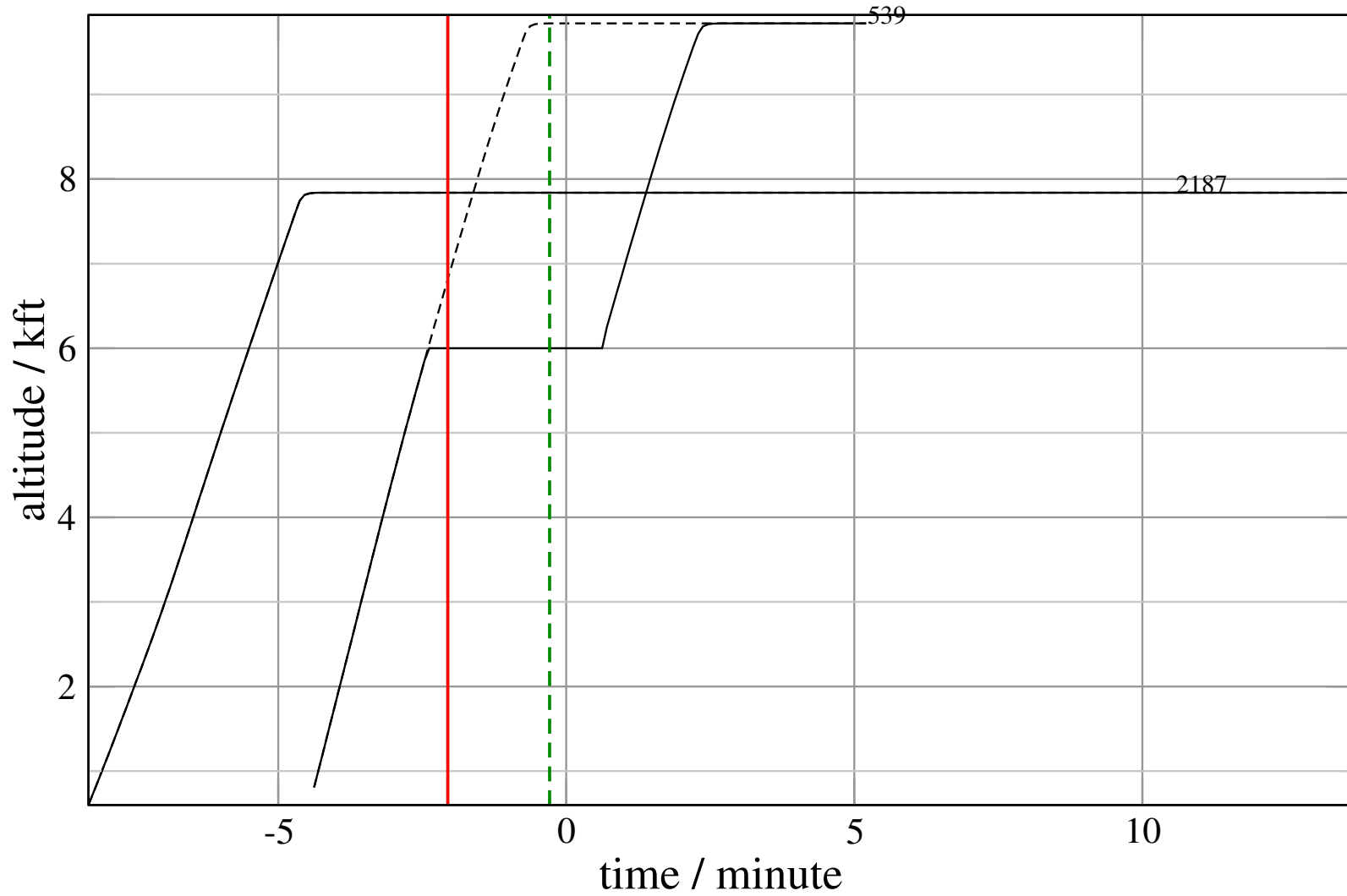
# Maneuver Planview

+ D539D-D2187F 0.001H->1.501H: D539D temp alt 6.0 kft, 3.0 Min (+0 s) 2187-539-28



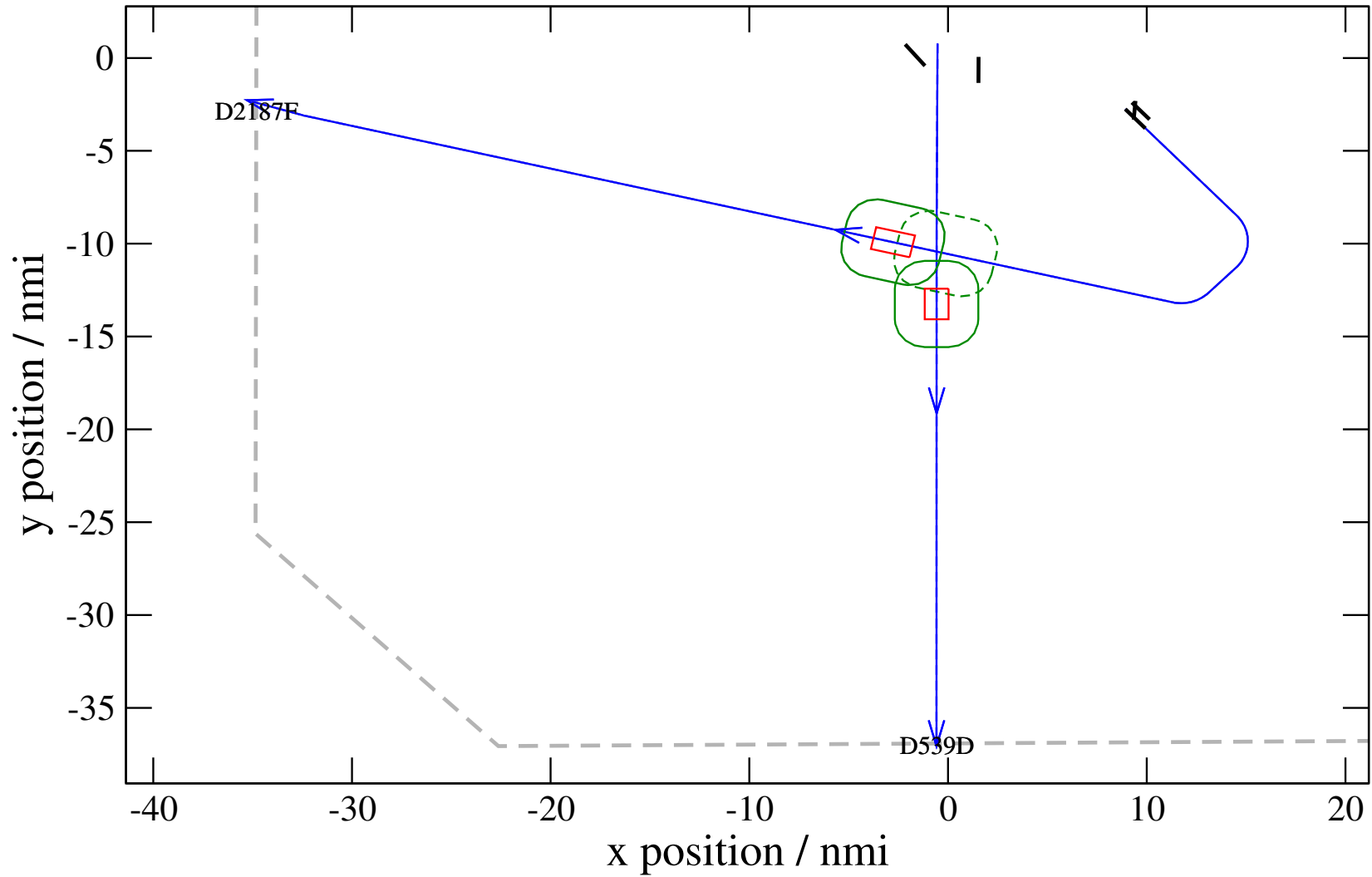
# Maneuver Altitude Profiles

+ D539D-D2187F 0.001H->1.501H: D539D temp alt 6.0 kft, 3.0 Min (+0 s) 2187-539-28



# Maneuver Planview

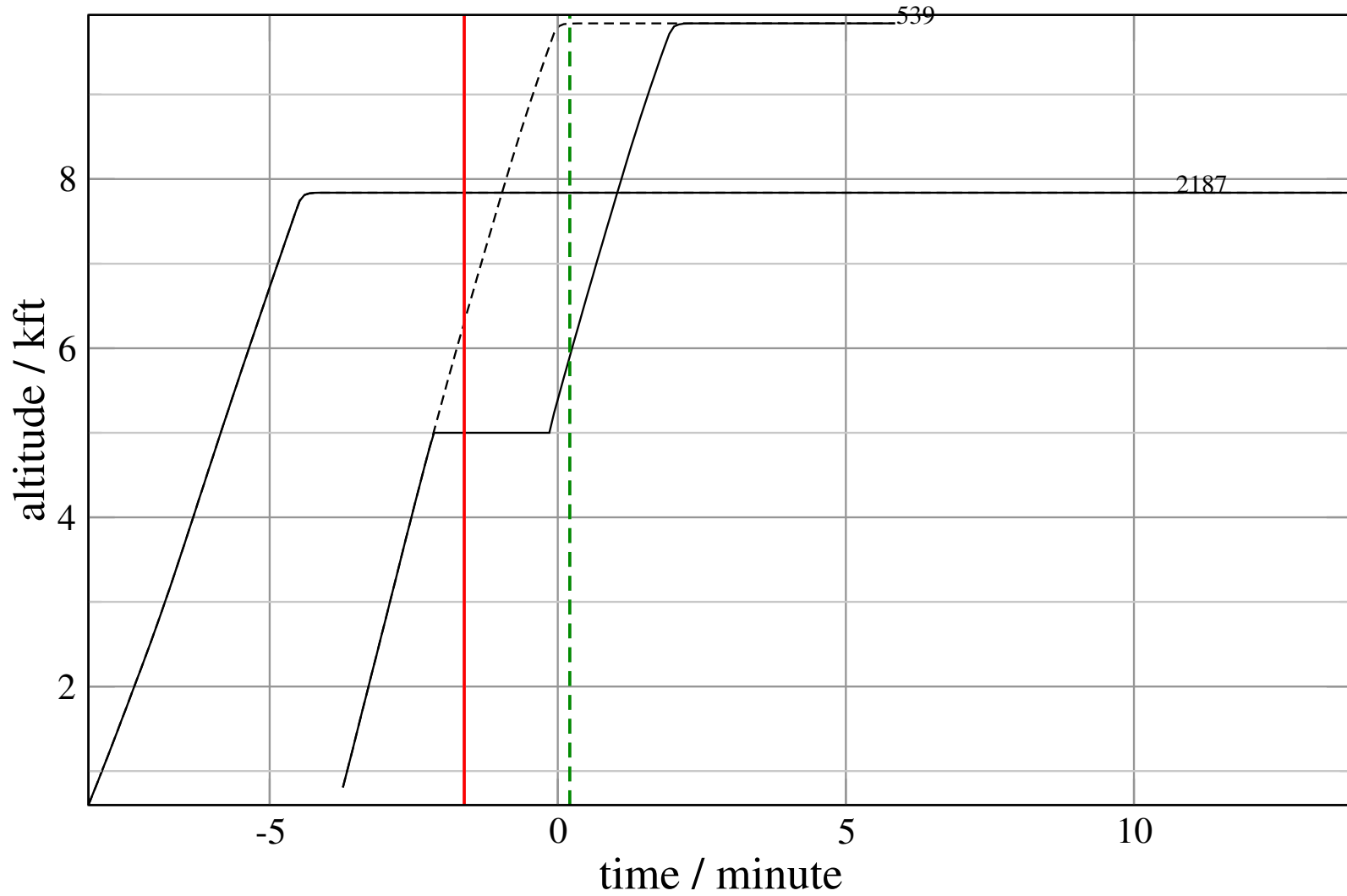
+ D539D-D2187F 0.001H->1.141H: D539D temp alt 5.0 kft, 2.0 Min (+0 s) 2187-539-29





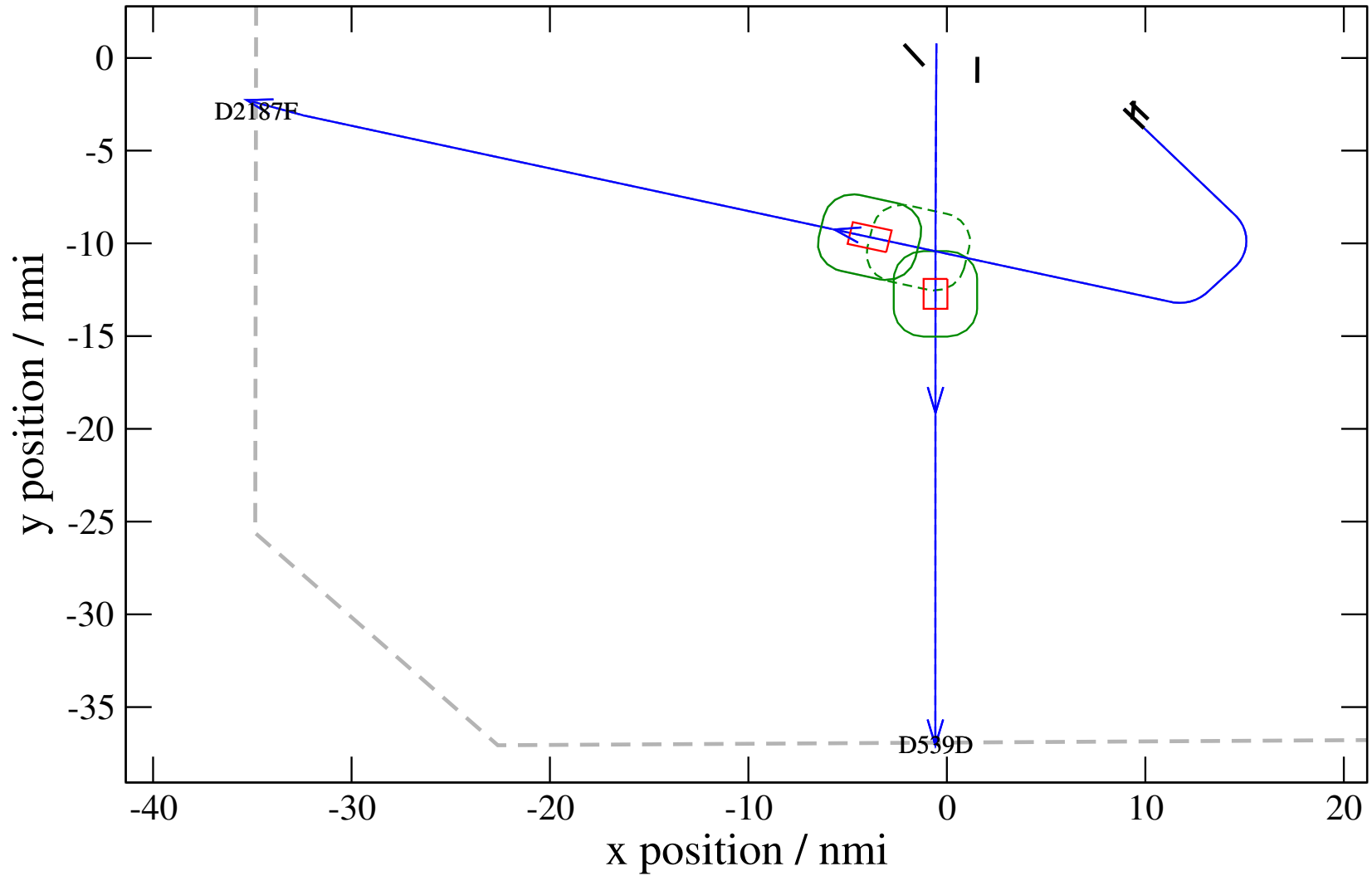
# Maneuver Altitude Profiles

+ D539D-D2187F 0.001H->1.141H: D539D temp alt 5.0 kft, 2.0 Min (+0 s) 2187-539-29



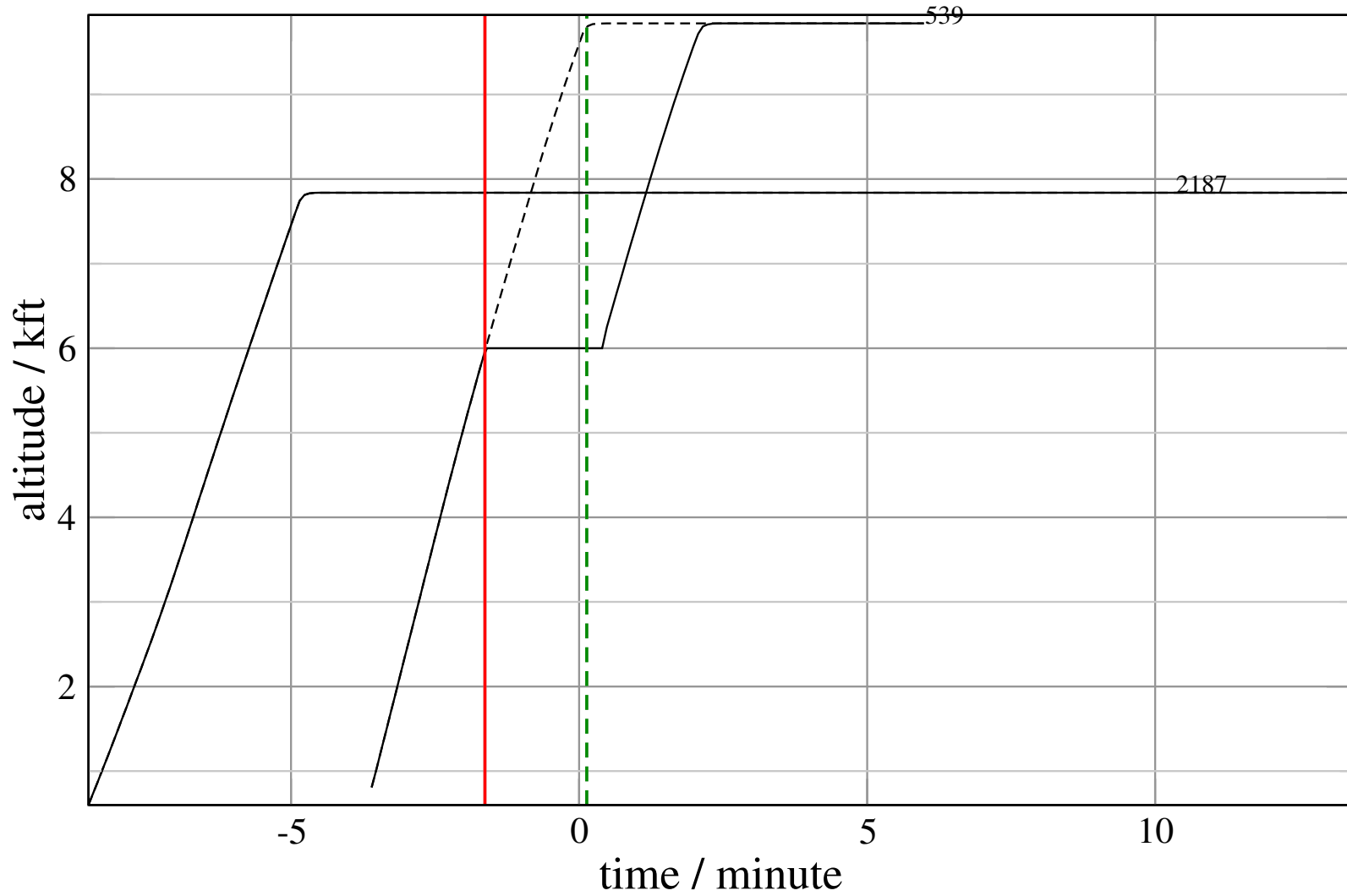
# Maneuver Planview

+ D539D-D2187F 0.003H->1.197V: D539D temp alt 6.0 kft, 2.0 Min (+0 s) 2187-539-30



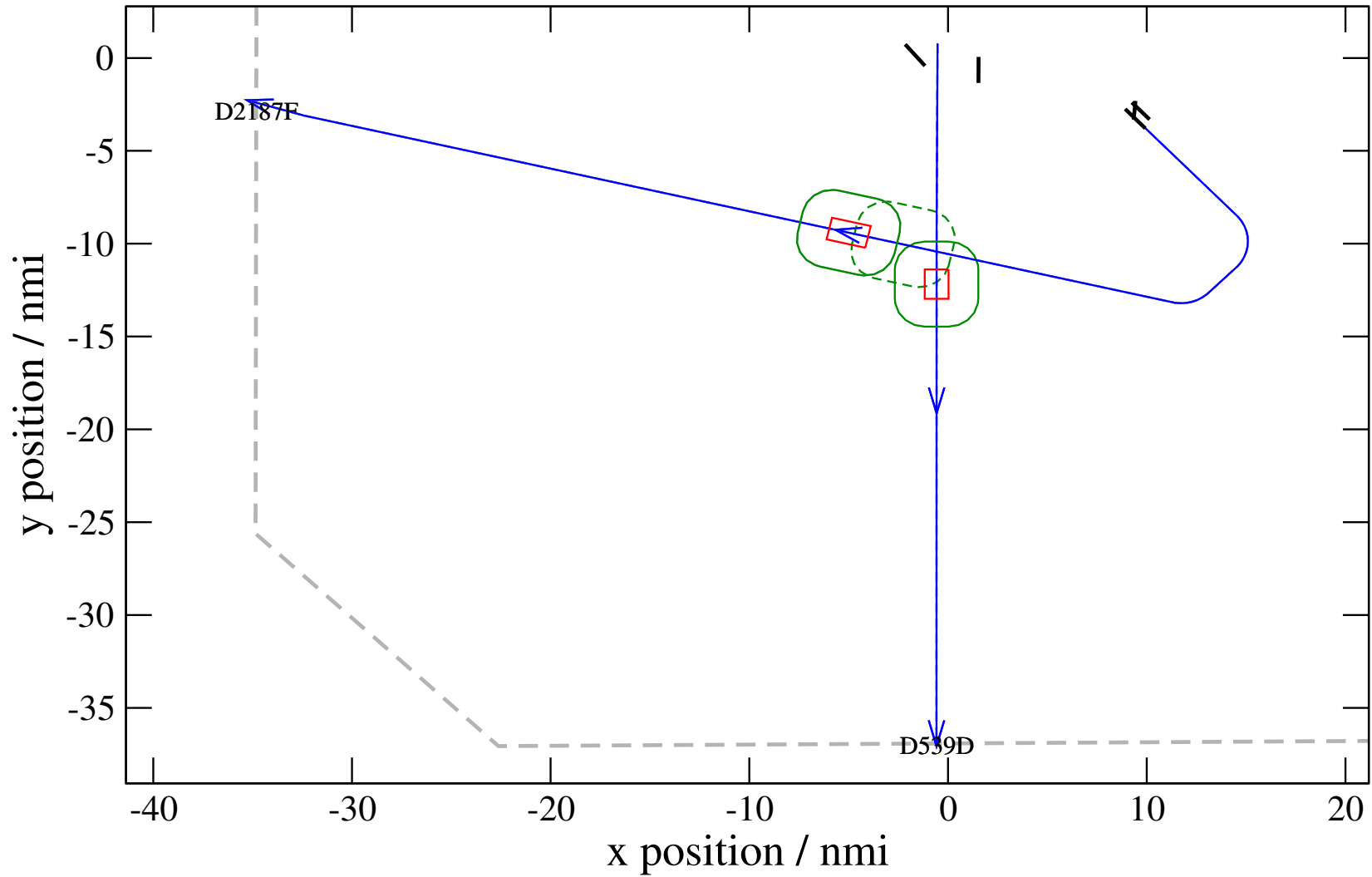
# Maneuver Altitude Profiles

+ D539D-D2187F 0.003H->1.197V: D539D temp alt 6.0 kft, 2.0 Min (+0 s) 2187-539-30



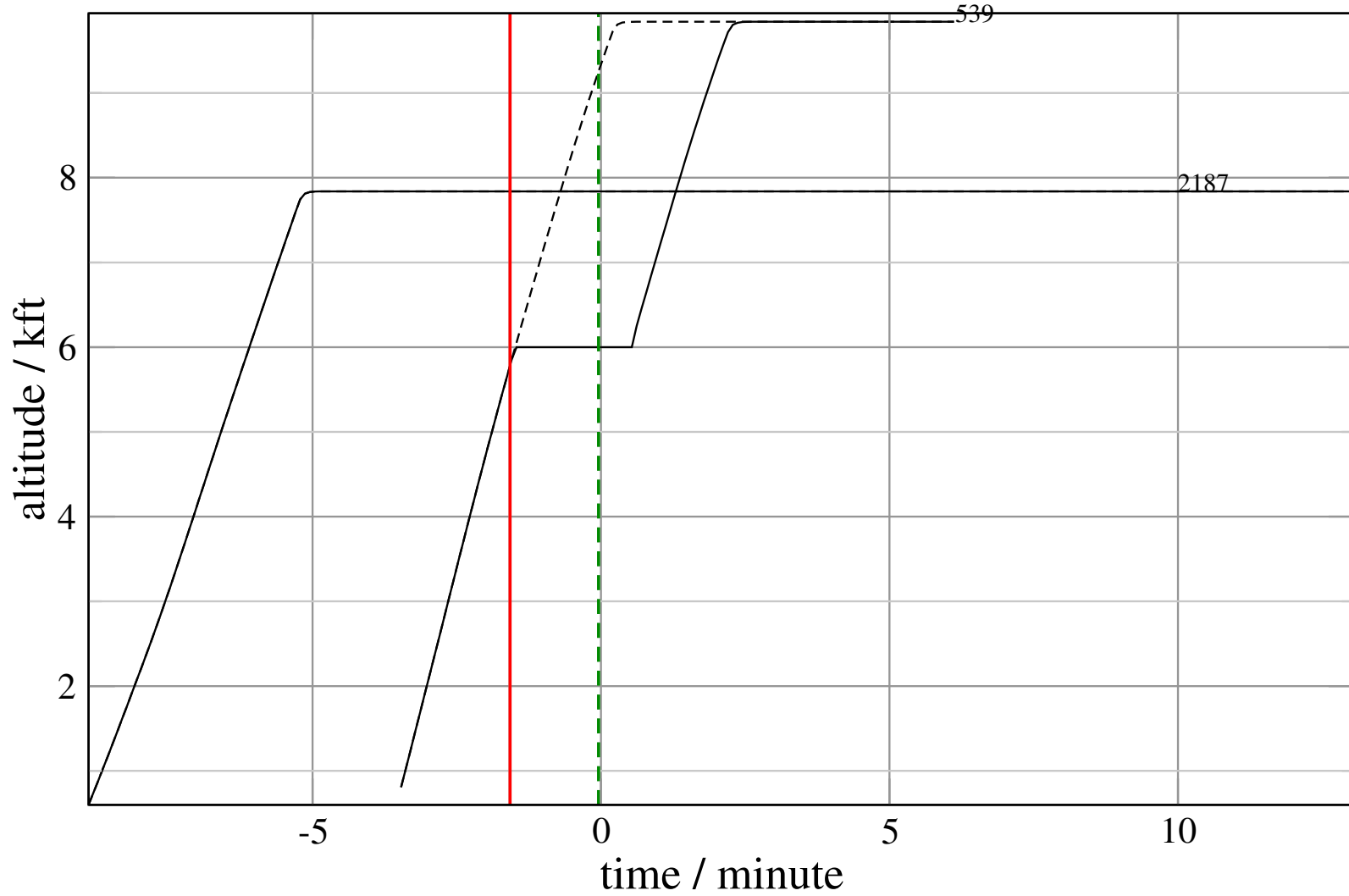
# Maneuver Planview

+ D539D-D2187F 0.231H->1.353H: D539D temp alt 6.0 kft, 2.0 Min (+0 s) 2187-539-31



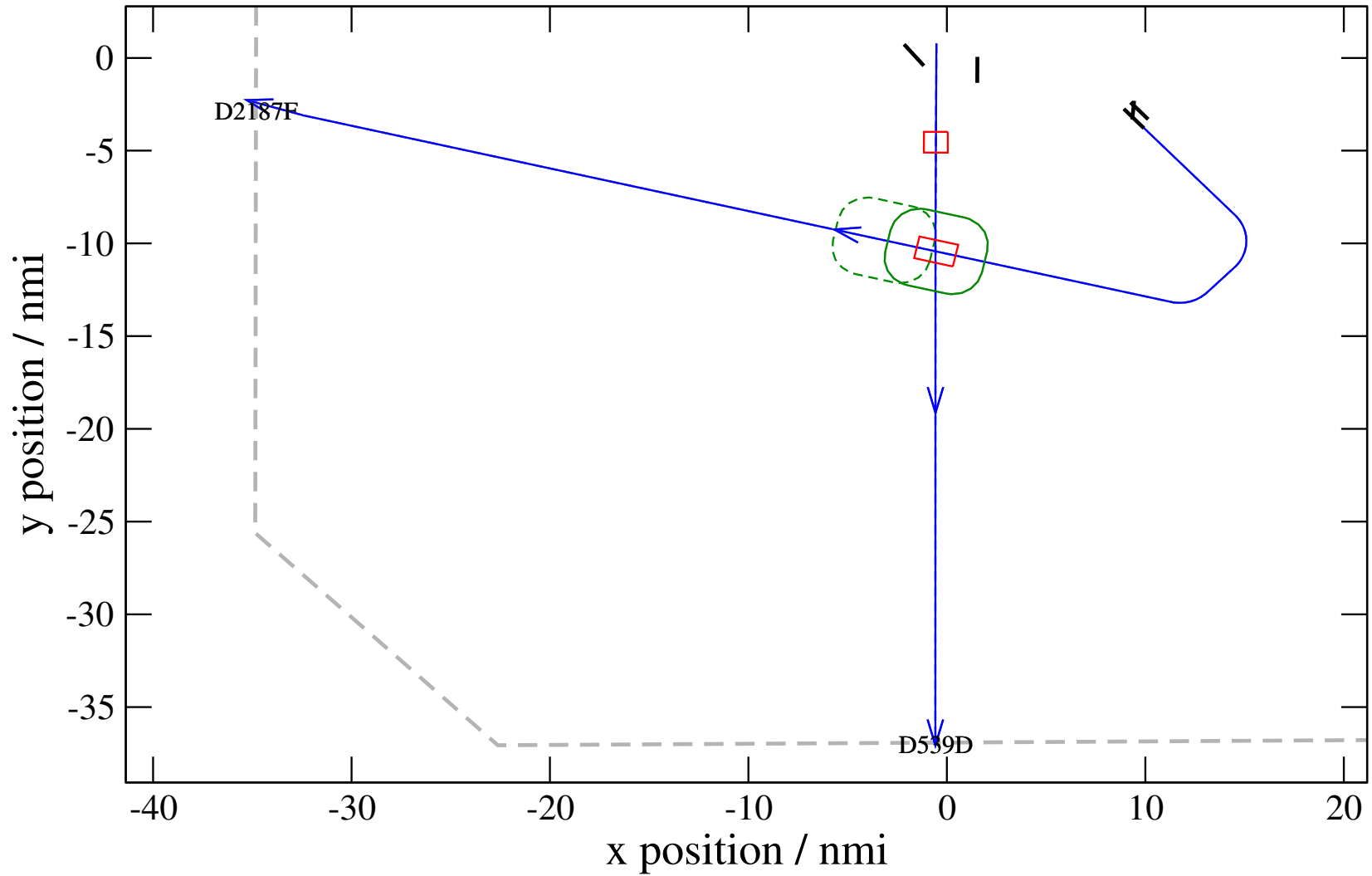
# Maneuver Altitude Profiles

+ D539D-D2187F 0.231H->1.353H: D539D temp alt 6.0 kft, 2.0 Min (+0 s) 2187-539-31



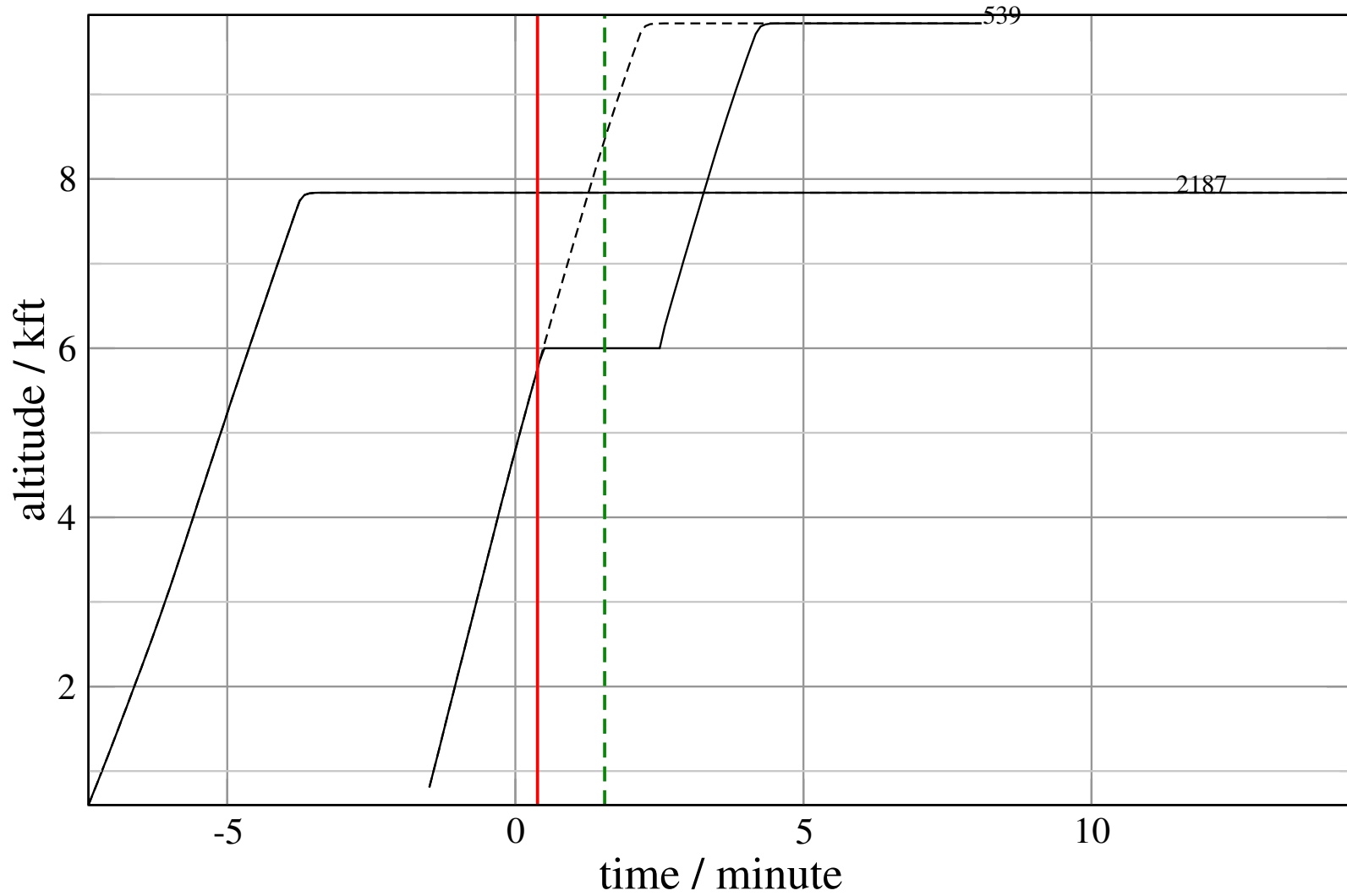
# Maneuver Planview

+ D539D-D2187F 0.593H->1.510H: D539D temp alt 6.0 kft, 2.0 Min (+0 s) 2187-539-32



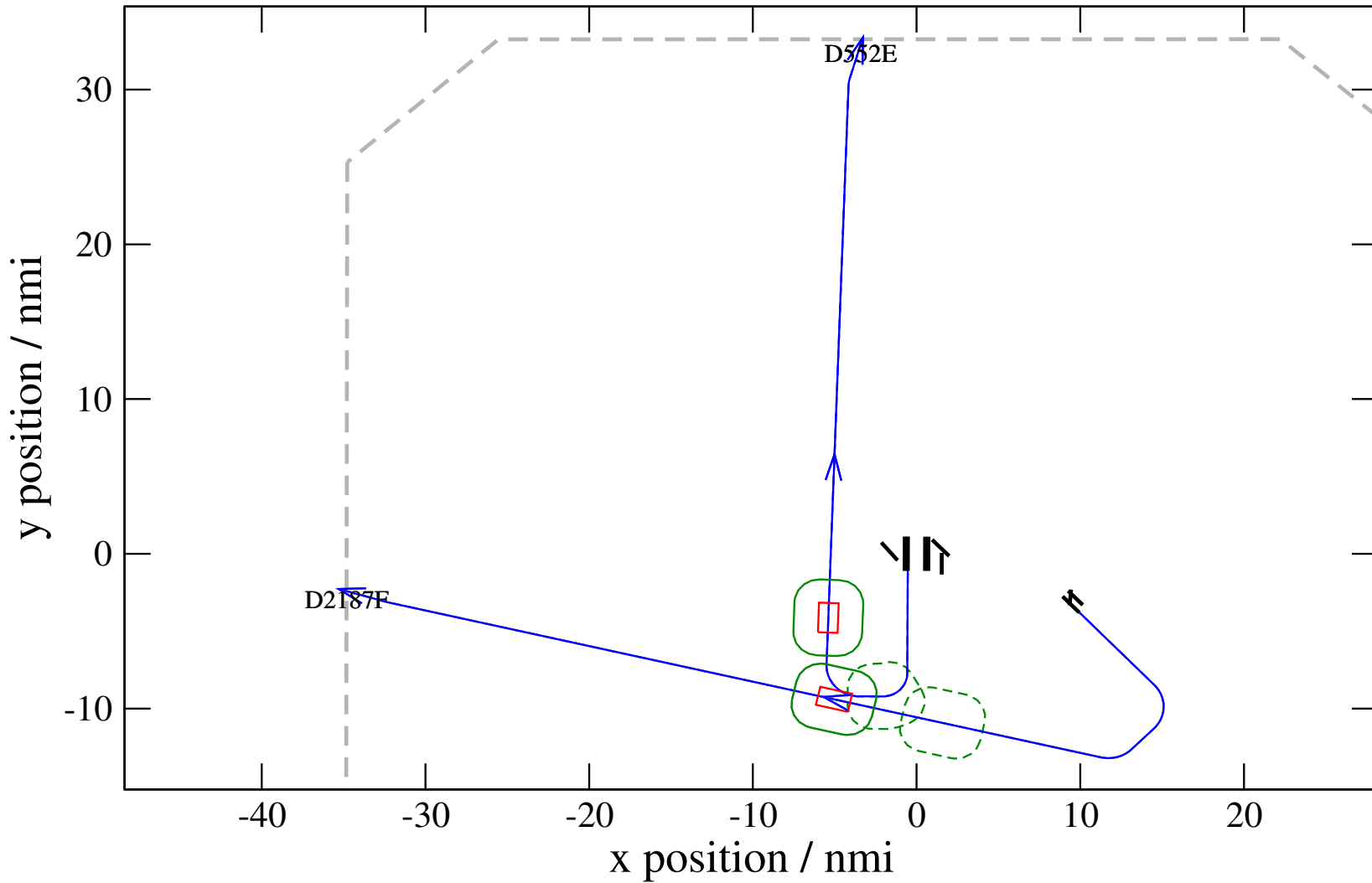
# Maneuver Altitude Profiles

+ D539D-D2187F 0.593H->1.510H: D539D temp alt 6.0 kft, 2.0 Min (+0 s) 2187-539-32



# Maneuver Planview

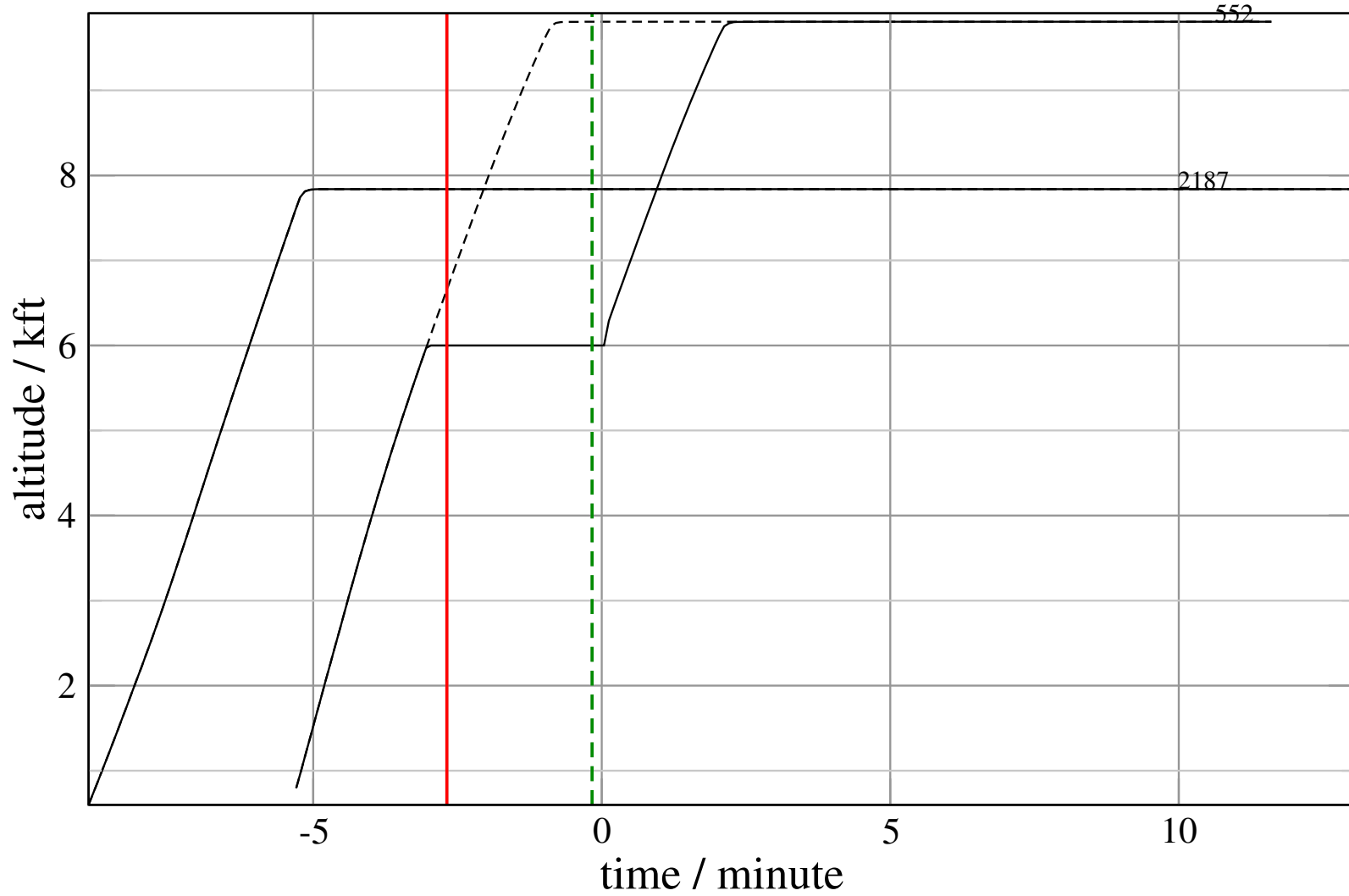
+ D552E-D2187F 0.613H->1.173H: D552E temp alt 6.0 kft, 3.0 Min (+0 s) 2187-552-42





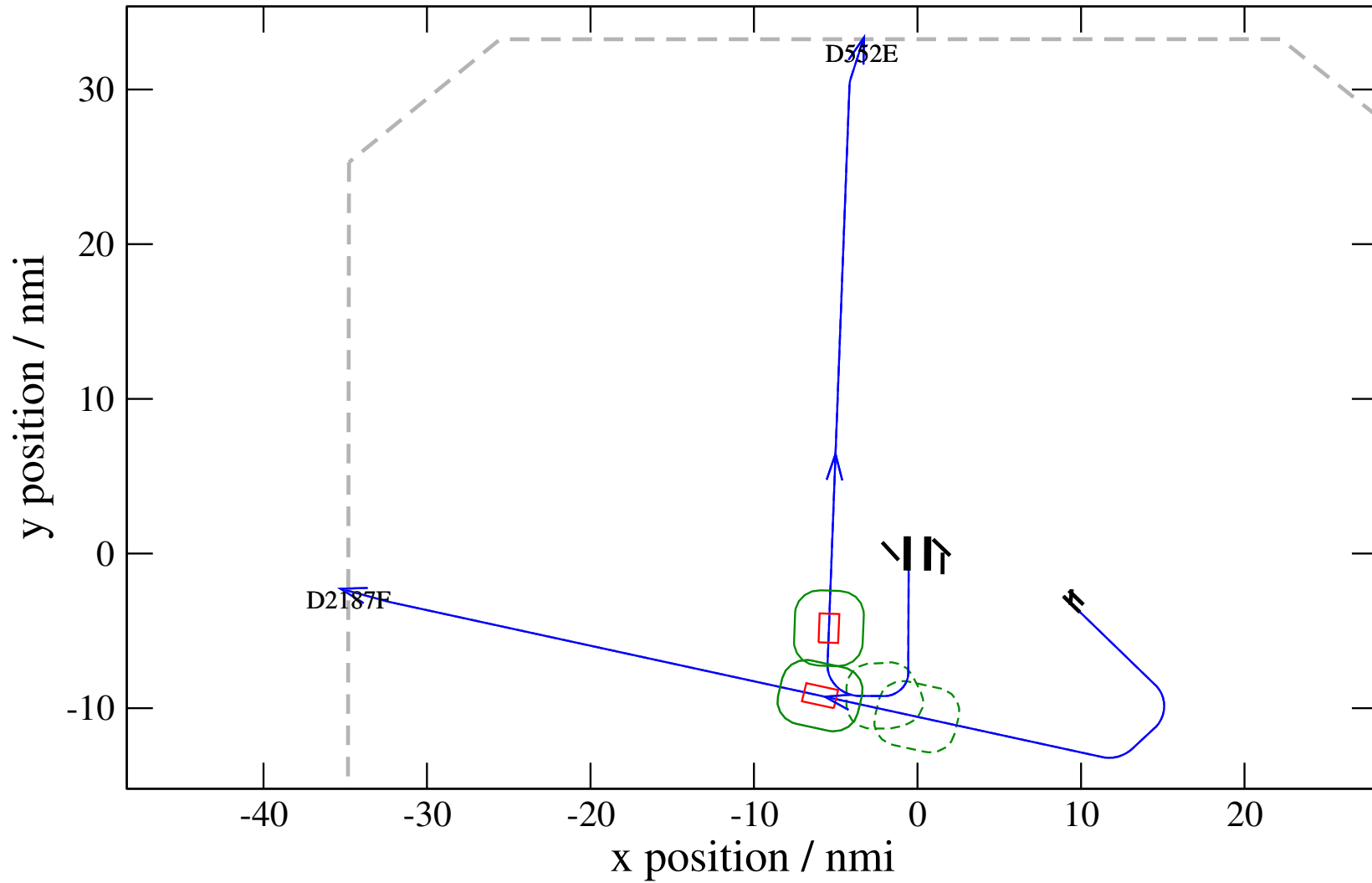
# Maneuver Altitude Profiles

+ D552E-D2187F 0.613H->1.173H: D552E temp alt 6.0 kft, 3.0 Min (+0 s) 2187-552-42



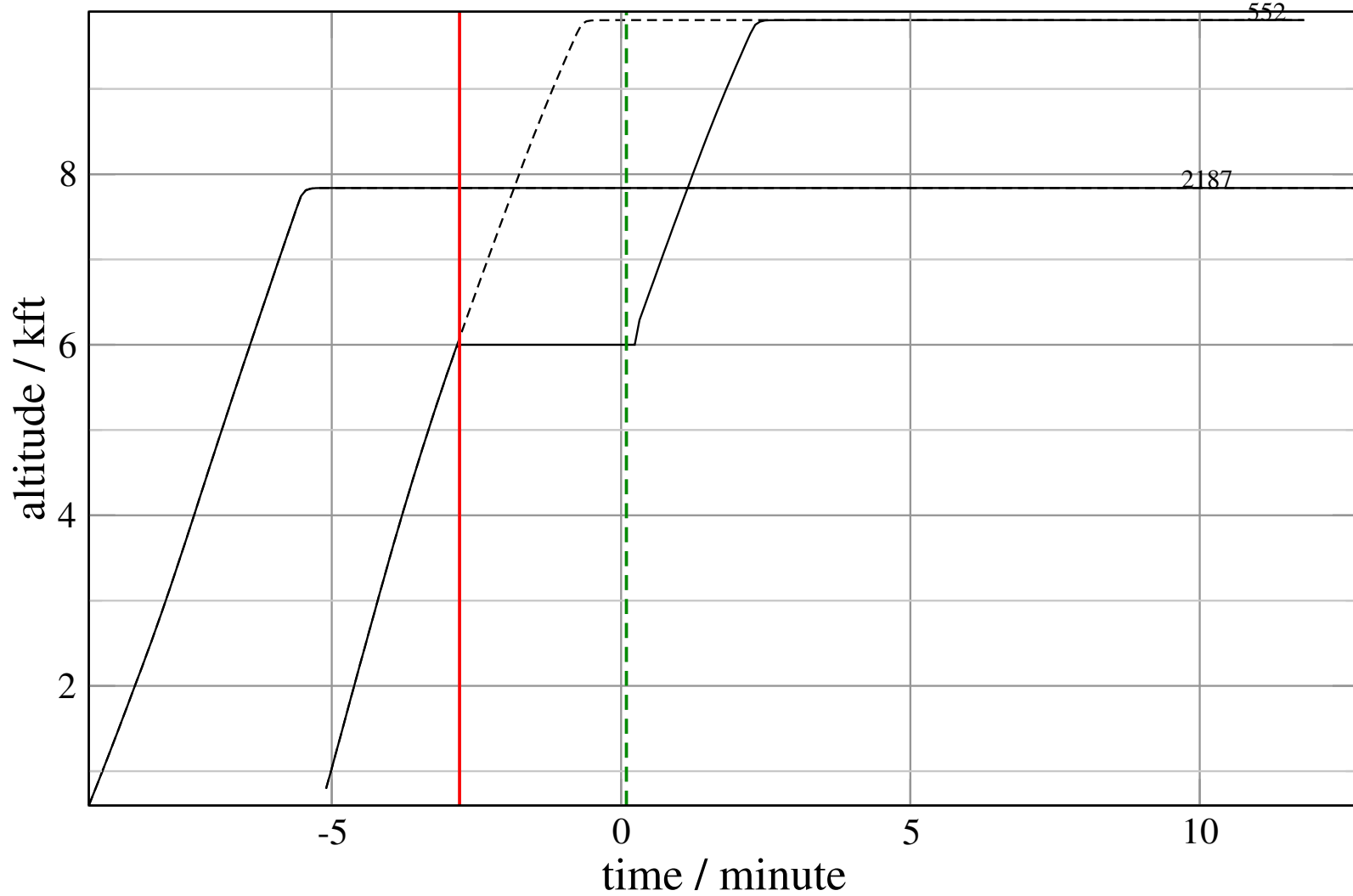
# Maneuver Planview

+ D552E-D2187F 0.100H->1.159H: D552E temp alt 6.0 kft, 3.0 Min (+0 s) 2187-552-43



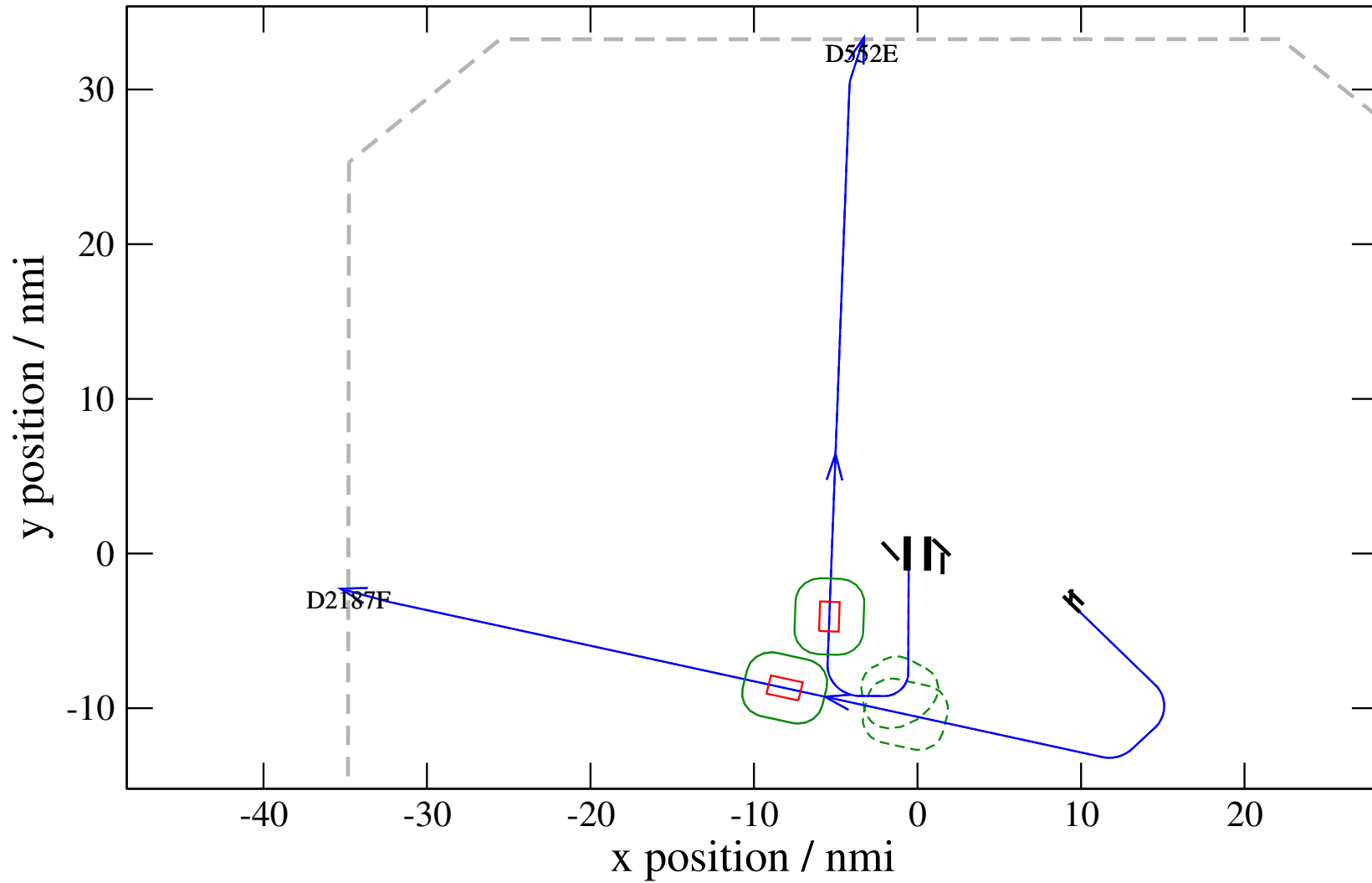
# Maneuver Altitude Profiles

+ D552E-D2187F 0.100H->1.159H: D552E temp alt 6.0 kft, 3.0 Min (+0 s) 2187-552-43



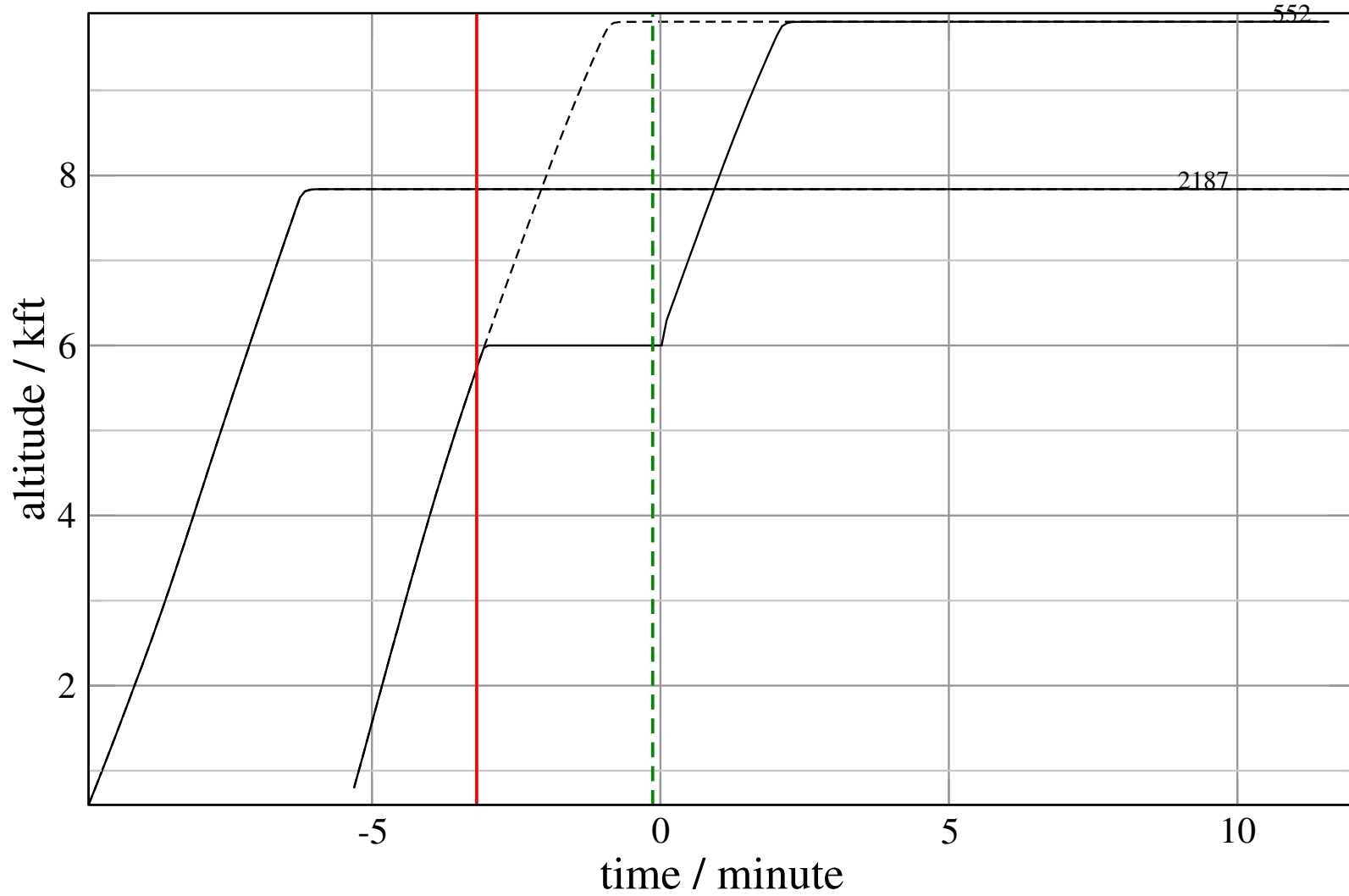
# Maneuver Planview

+ D552E-D2187F 0.000H->1.156V: D552E temp alt 6.0 kft, 3.0 Min (+0 s) 2187-552-44



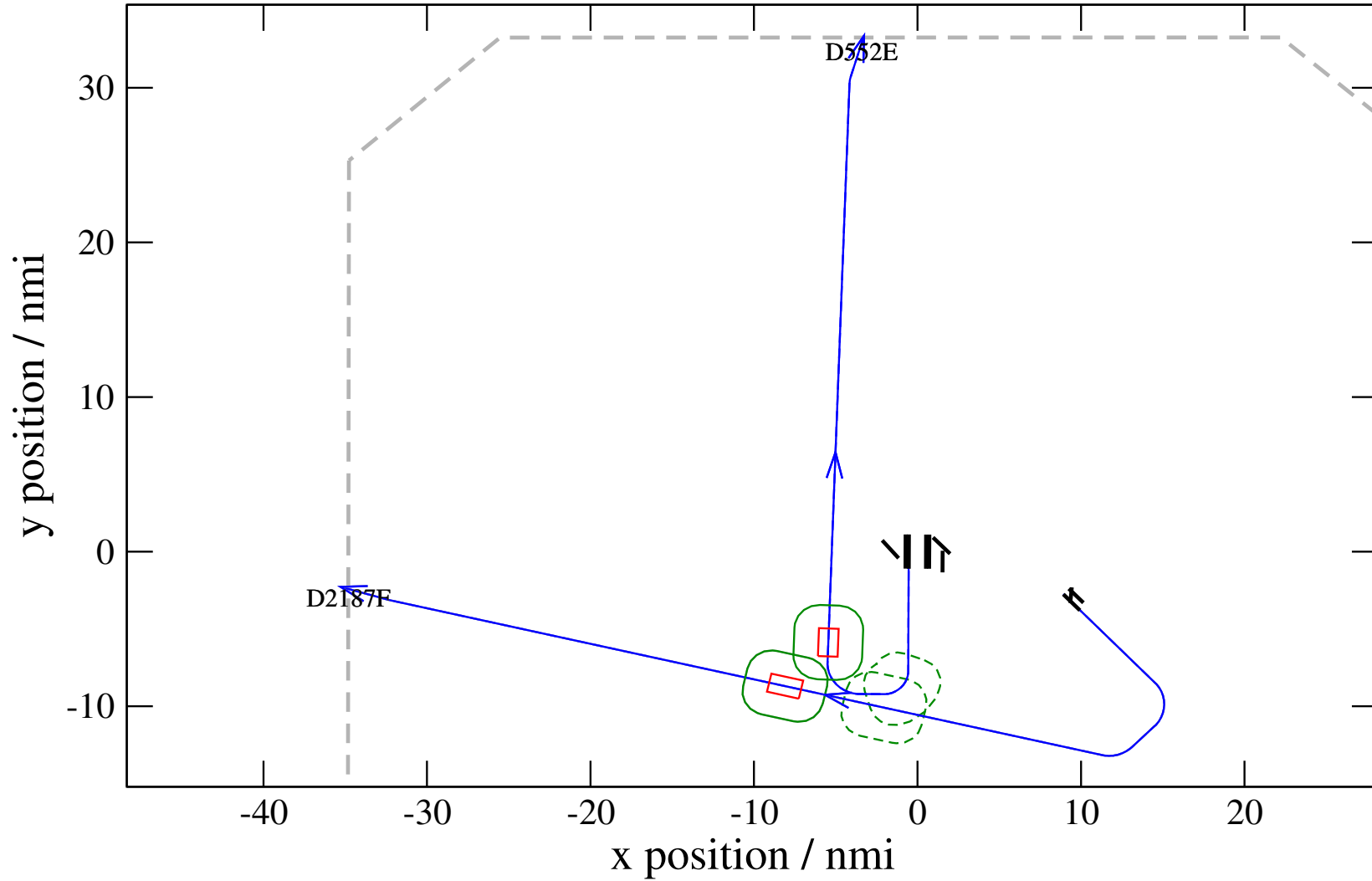
# Maneuver Altitude Profiles

+ D552E-D2187F 0.000H->1.156V: D552E temp alt 6.0 kft, 3.0 Min (+0 s) 2187-552-44



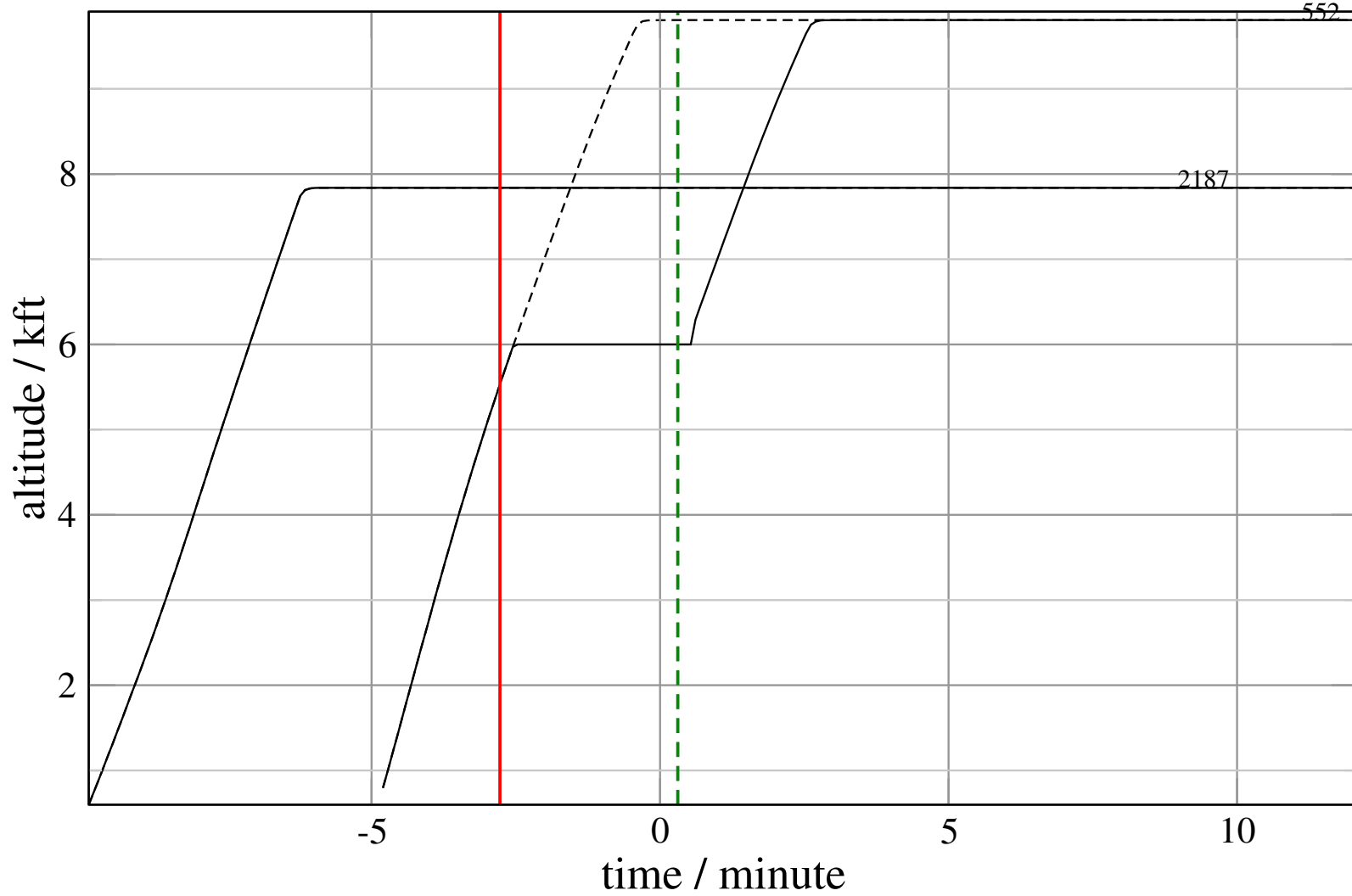
# Maneuver Planview

+ D552E-D2187F 0.000H->1.156H: D552E temp alt 6.0 kft, 3.0 Min (+0 s) 2187-552-45



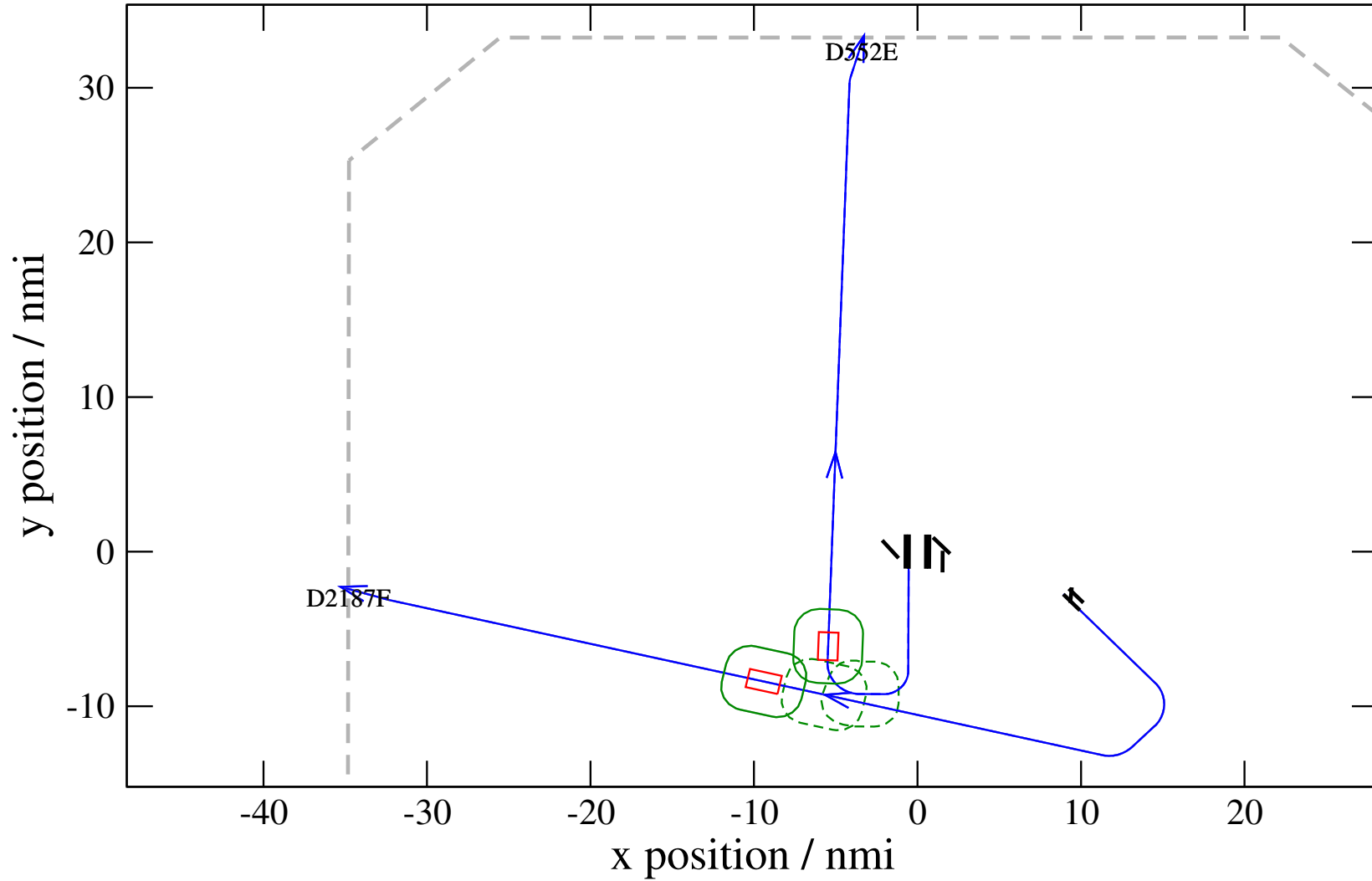
# Maneuver Altitude Profiles

+ D552E-D2187F 0.000H->1.156H: D552E temp alt 6.0 kft, 3.0 Min (+0 s) 2187-552-45



# Maneuver Planview

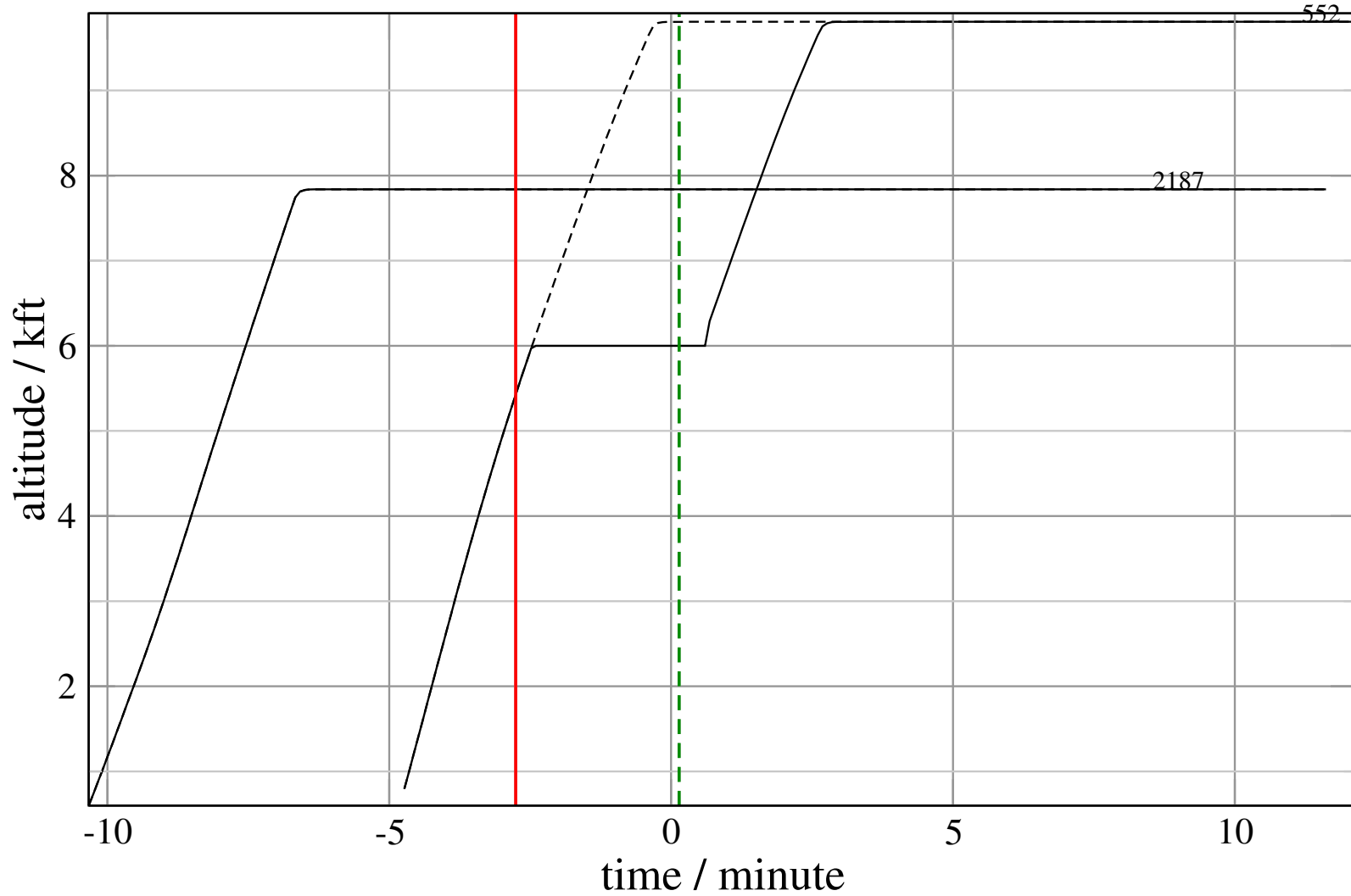
+ D552E-D2187F 0.132H->1.208H: D552E temp alt 6.0 kft, 3.0 Min (+0 s) 2187-552-46





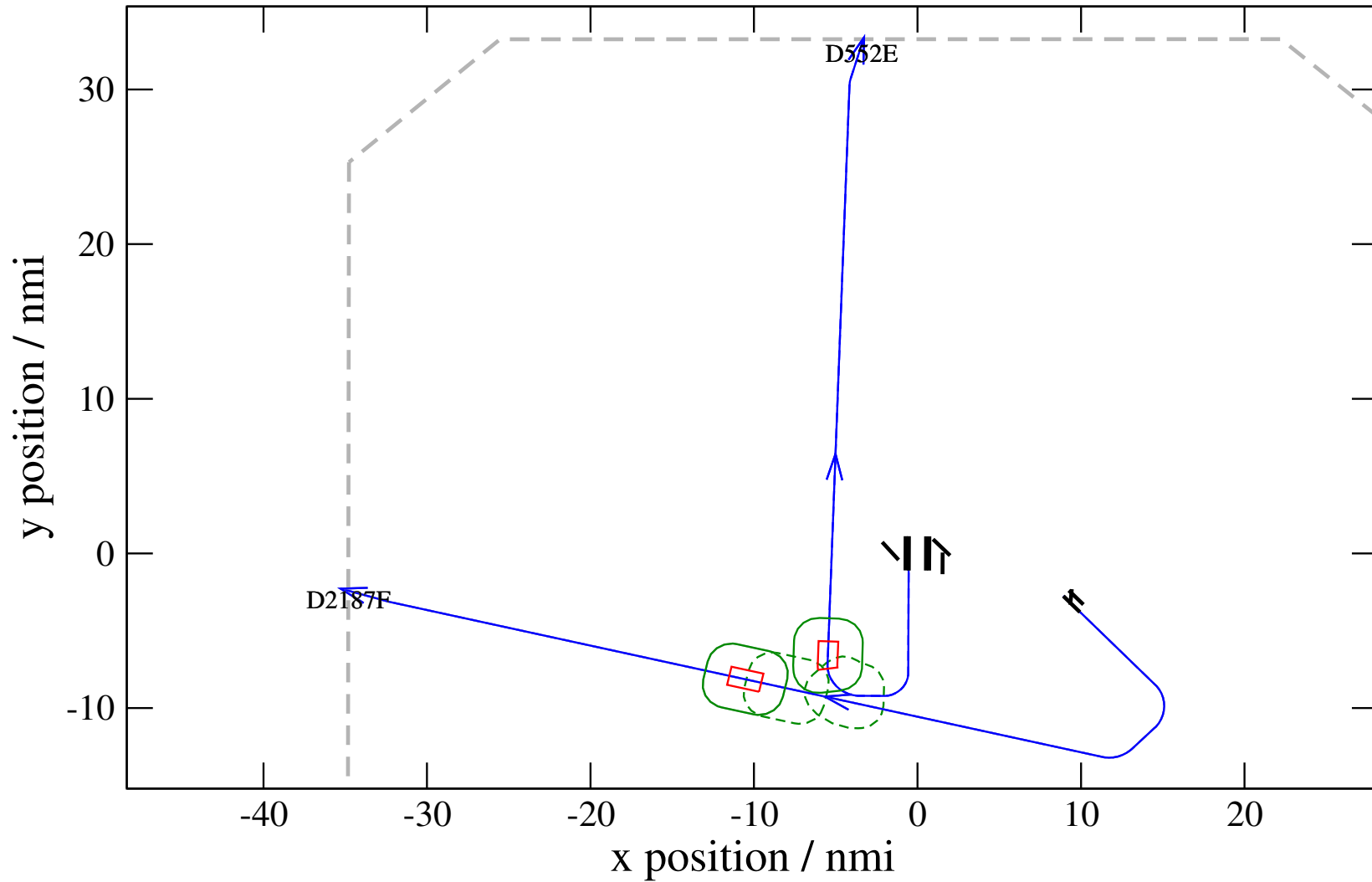
# Maneuver Altitude Profiles

+ D552E-D2187F 0.132H->1.208H: D552E temp alt 6.0 kft, 3.0 Min (+0 s) 2187-552-46



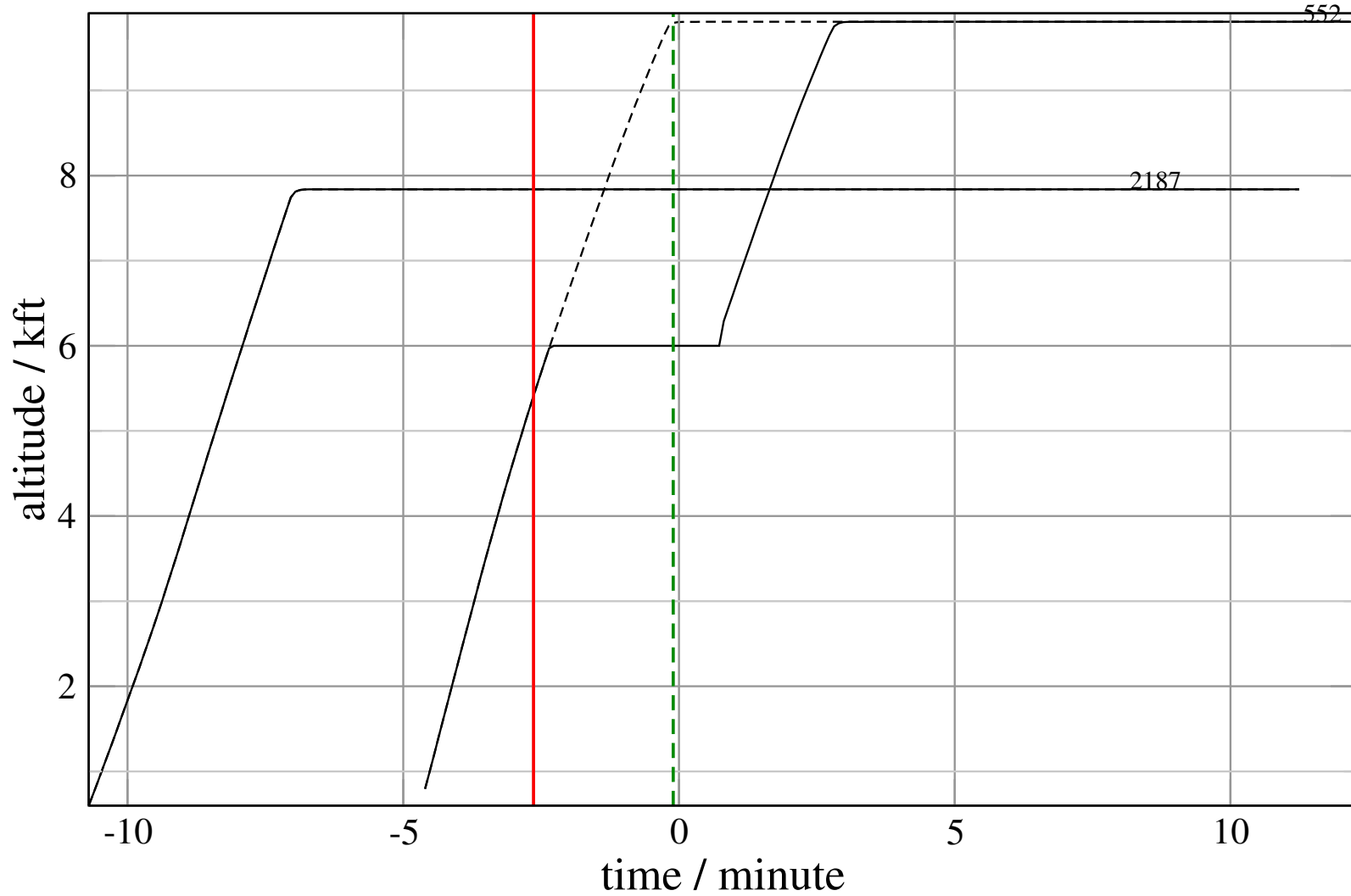
# Maneuver Planview

+ D552E-D2187F 0.537H->1.331V: D552E temp alt 6.0 kft, 3.0 Min (+0 s) 2187-552-47



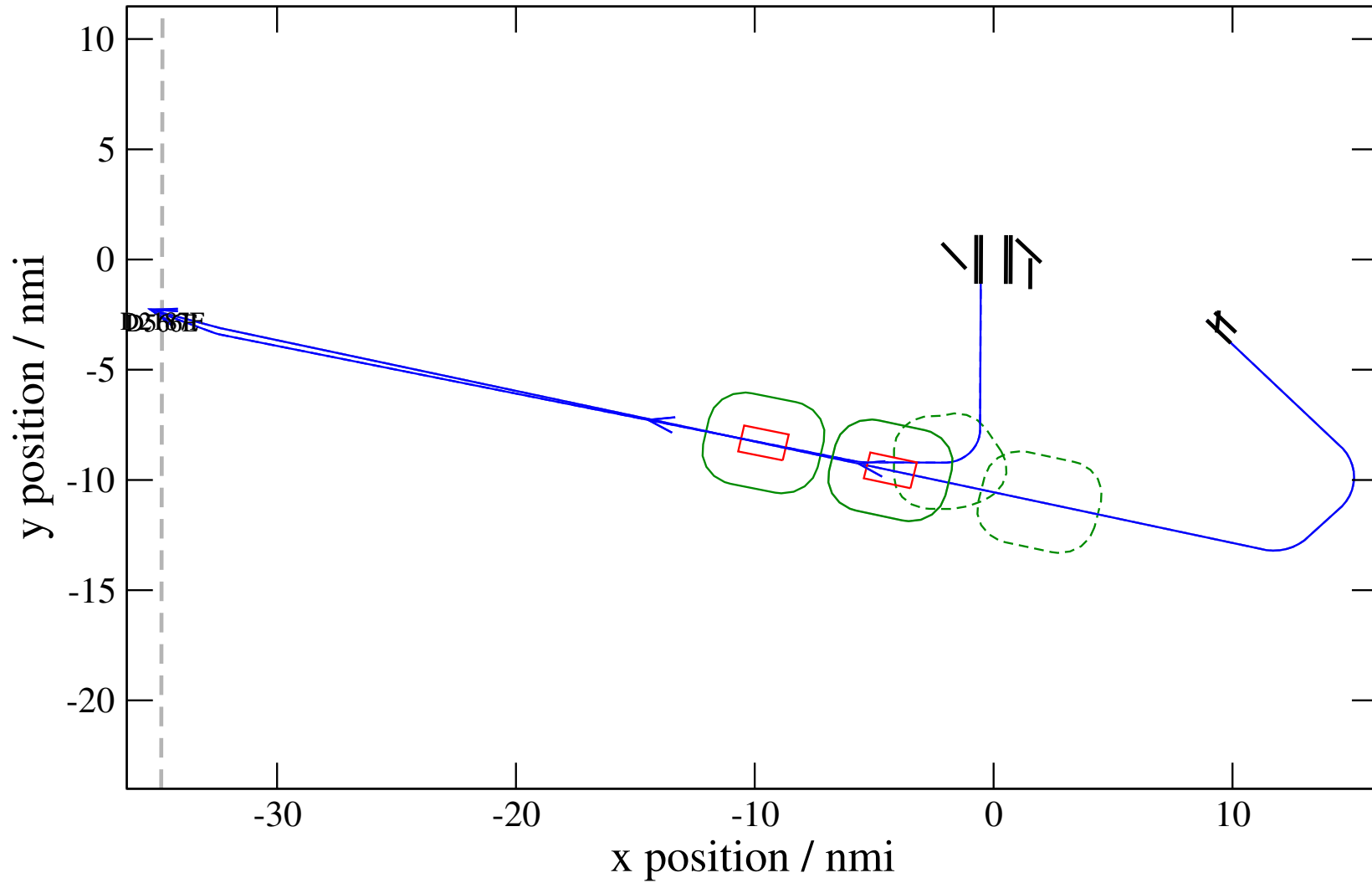
# Maneuver Altitude Profiles

+ D552E-D2187F 0.537H->1.331V: D552E temp alt 6.0 kft, 3.0 Min (+0 s) 2187-552-47



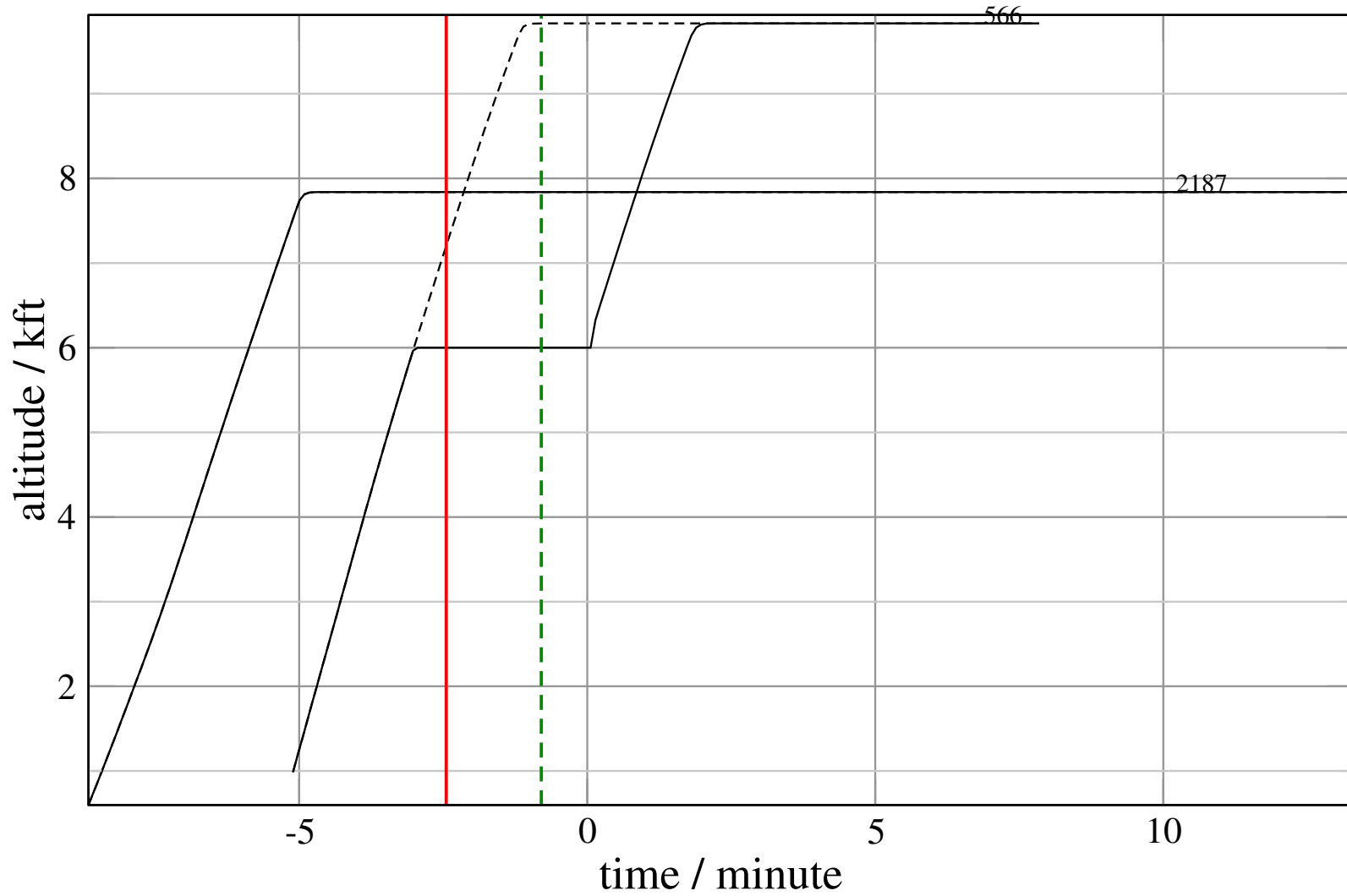
# Maneuver Planview

+ D566E-D2187F 0.717H->1.165H: D566E temp alt 6.0 kft, 3.0 Min (+0 s) 2187-566-34



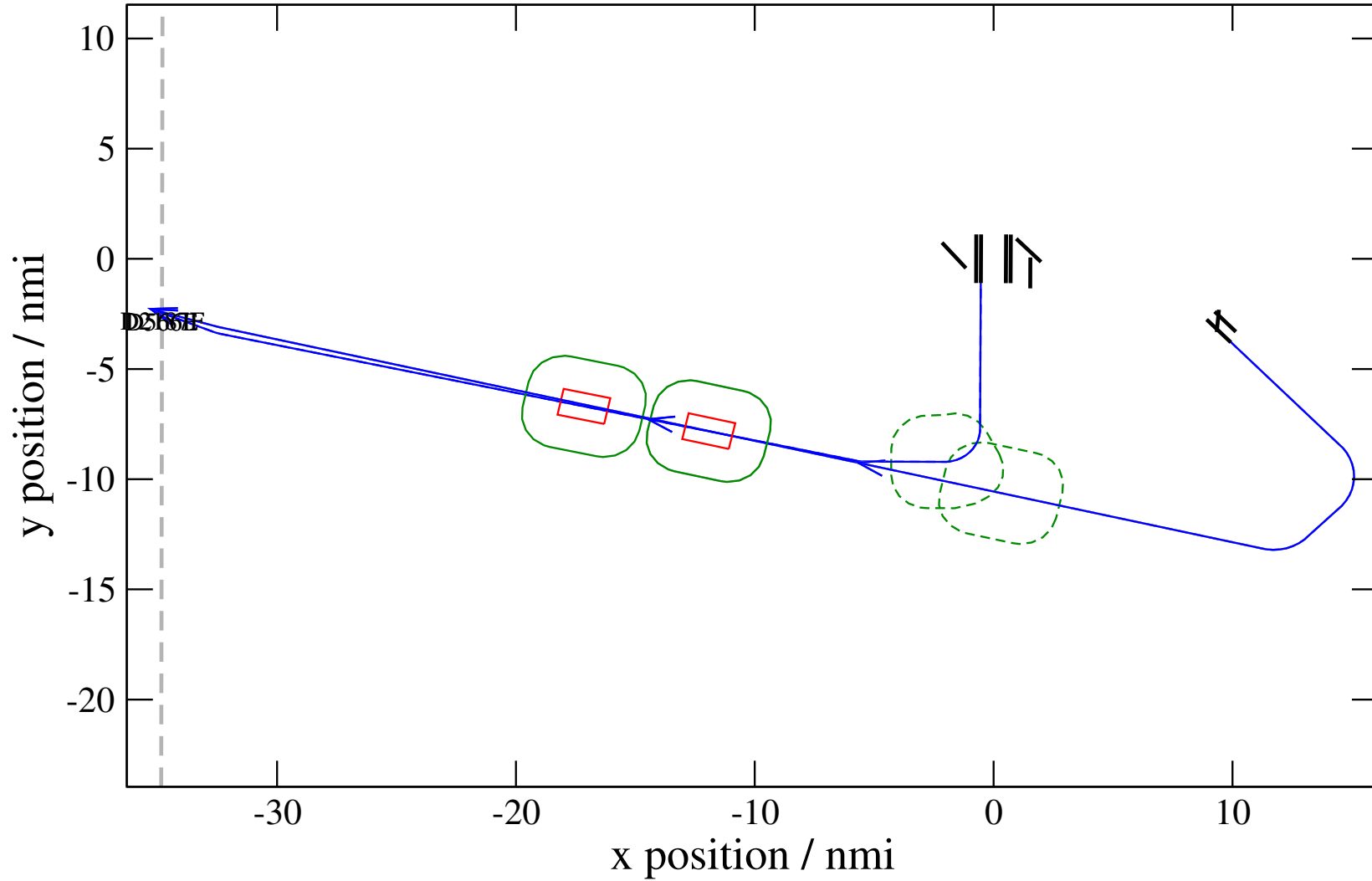
# Maneuver Altitude Profiles

+ D566E-D2187F 0.717H->1.165H: D566E temp alt 6.0 kft, 3.0 Min (+0 s) 2187-566-34



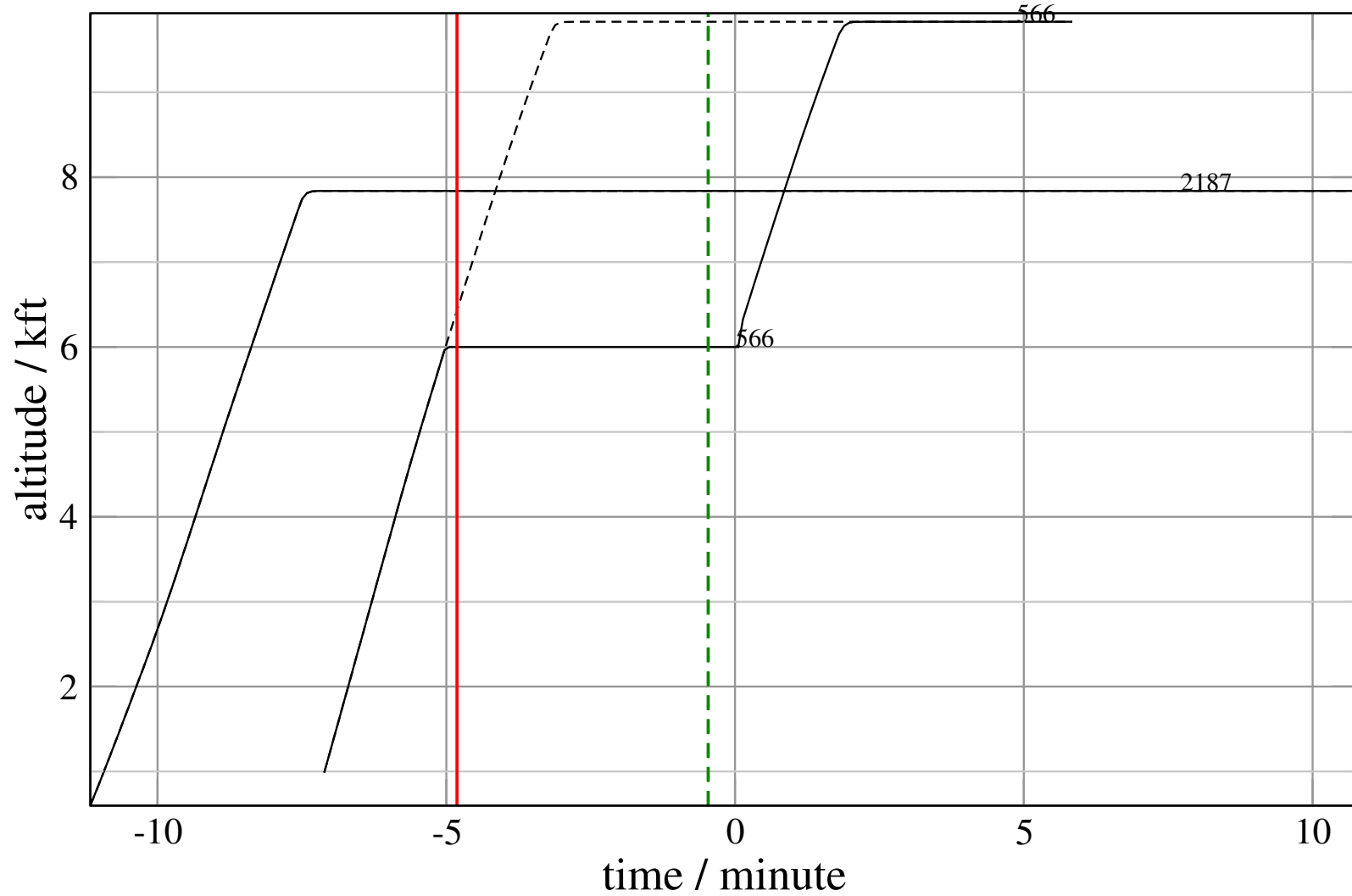
# Maneuver Planview

+ D566E-D2187F 0.204H->1.113V: D566E temp alt 6.0 kft, 5.0 Min (+0 s) 2187-566-35



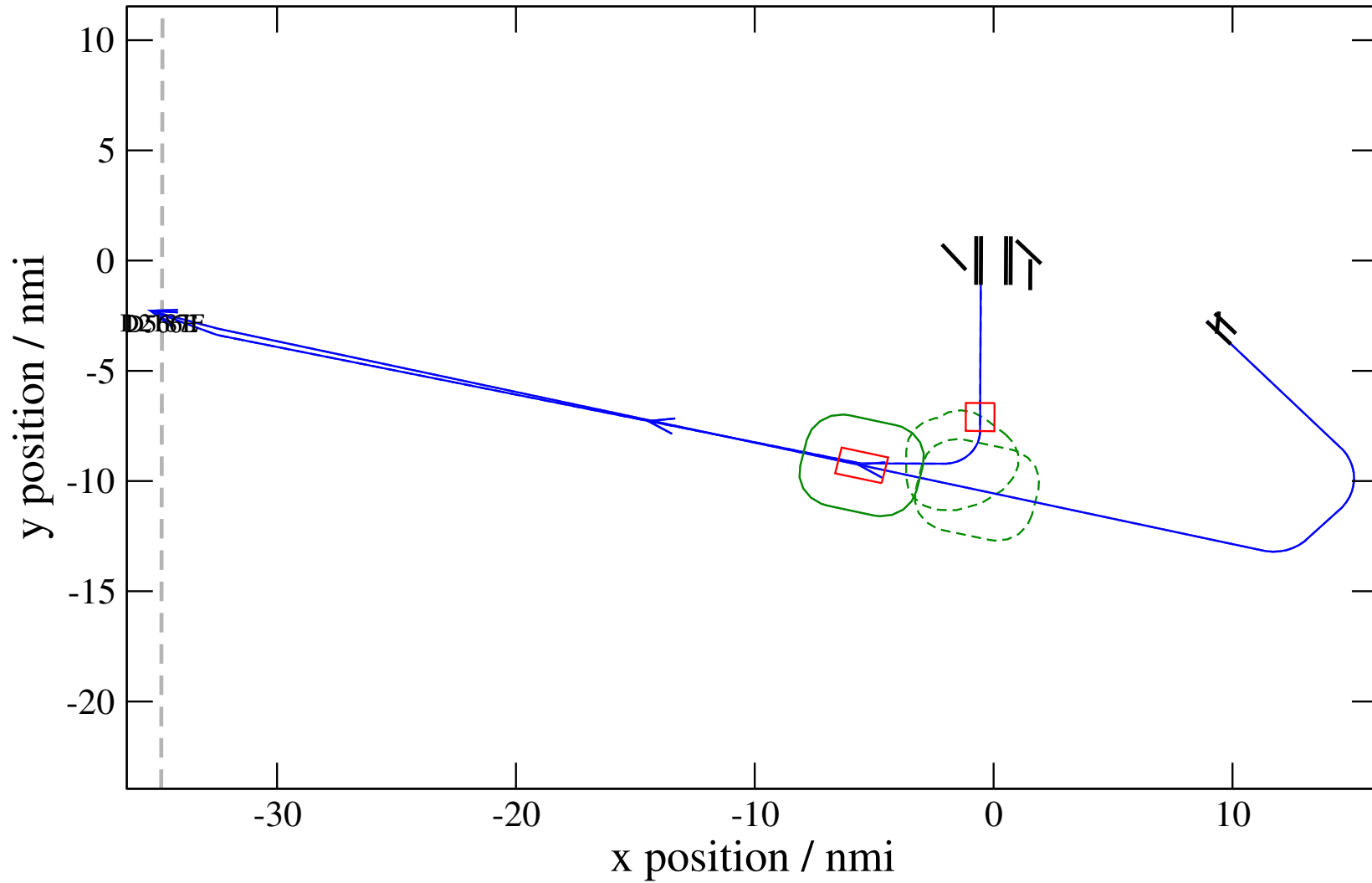
# Maneuver Altitude Profiles

+ D566E-D2187F 0.204H->1.113V: D566E temp alt 6.0 kft, 5.0 Min (+0 s) 2187-566-35



# Maneuver Planview

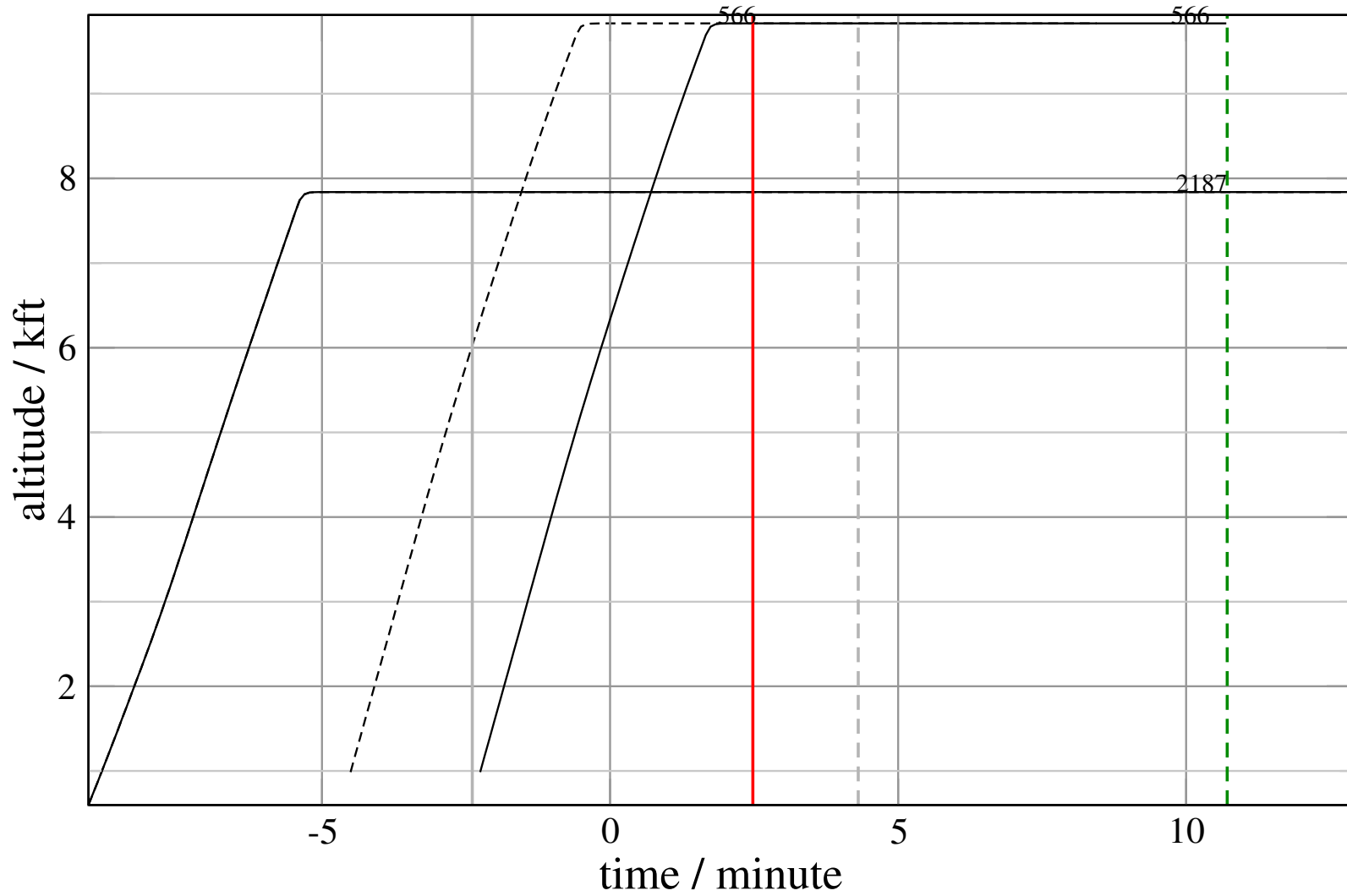
+ D566E-D2187F 0.000H->1.154H: D566E takeoff delay 2.25 Min (+135 s) 2187-566-36





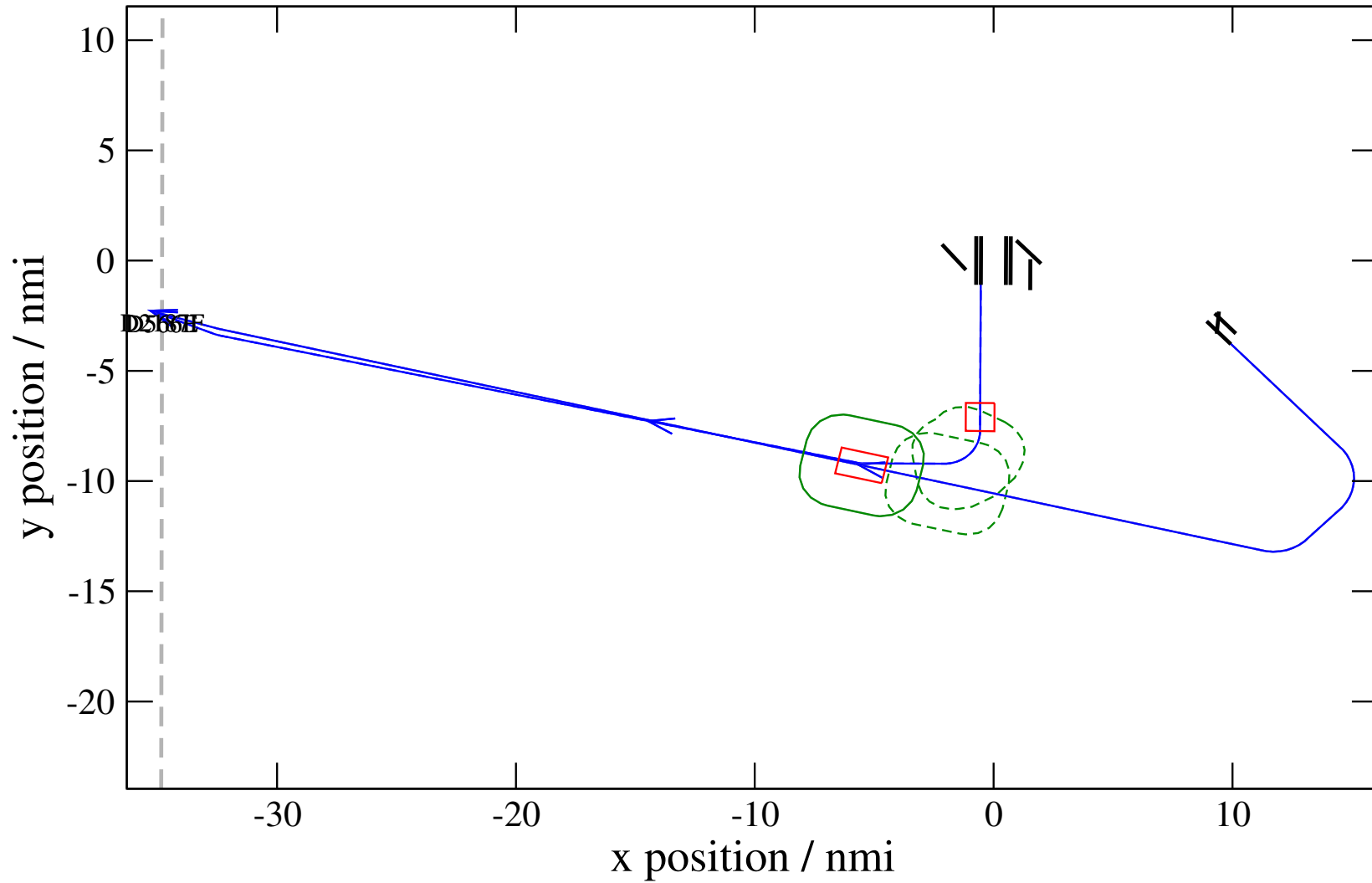
# Maneuver Altitude Profiles

+ D566E-D2187F 0.000H->1.154H: D566E takeoff delay 2.25 Min (+135 s) 2187-566-36



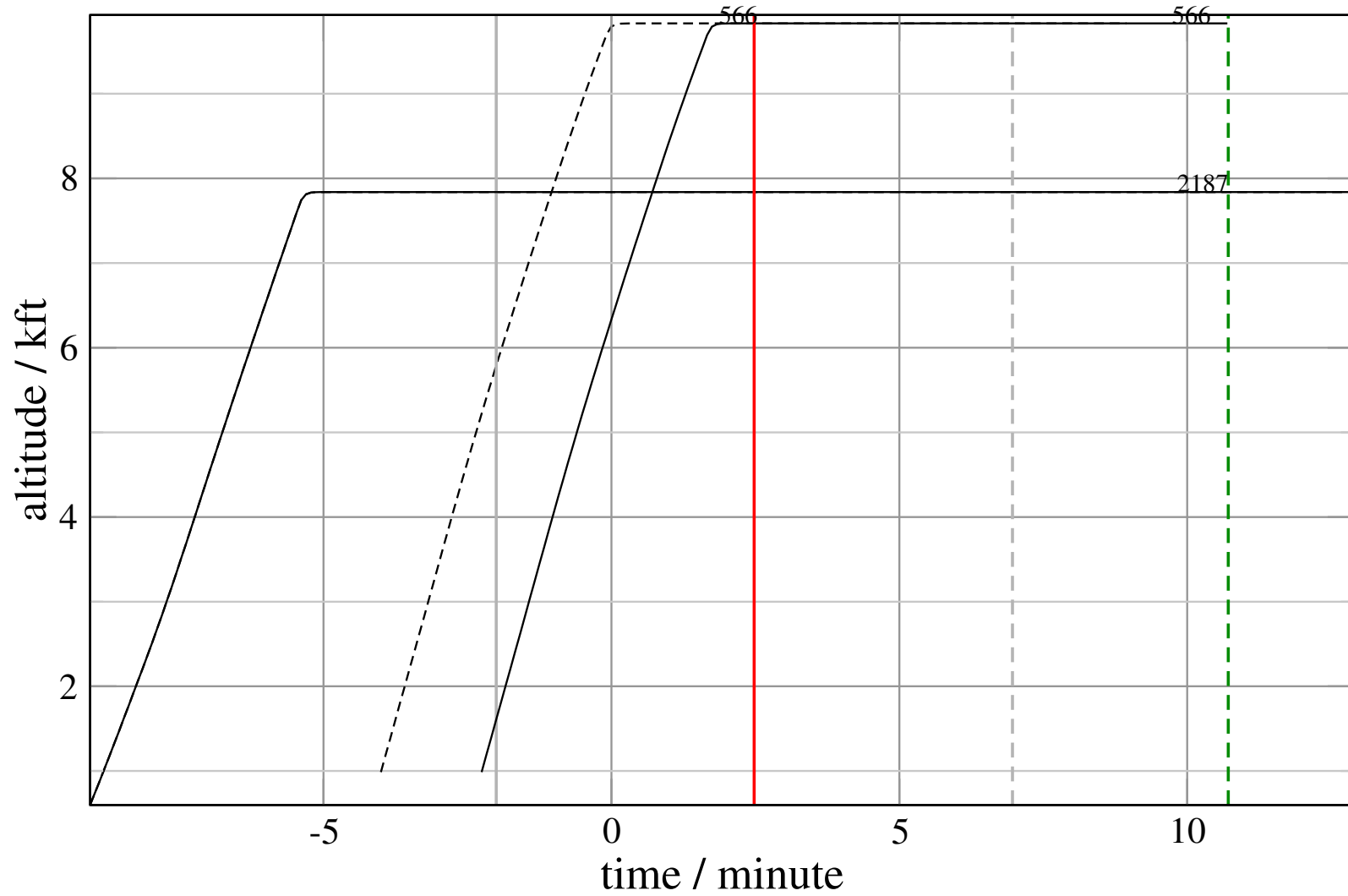
# Maneuver Planview

+ D566E-D2187F 0.000H->1.154H: D566E takeoff delay 1.75 Min (+105 s) 2187-566-37



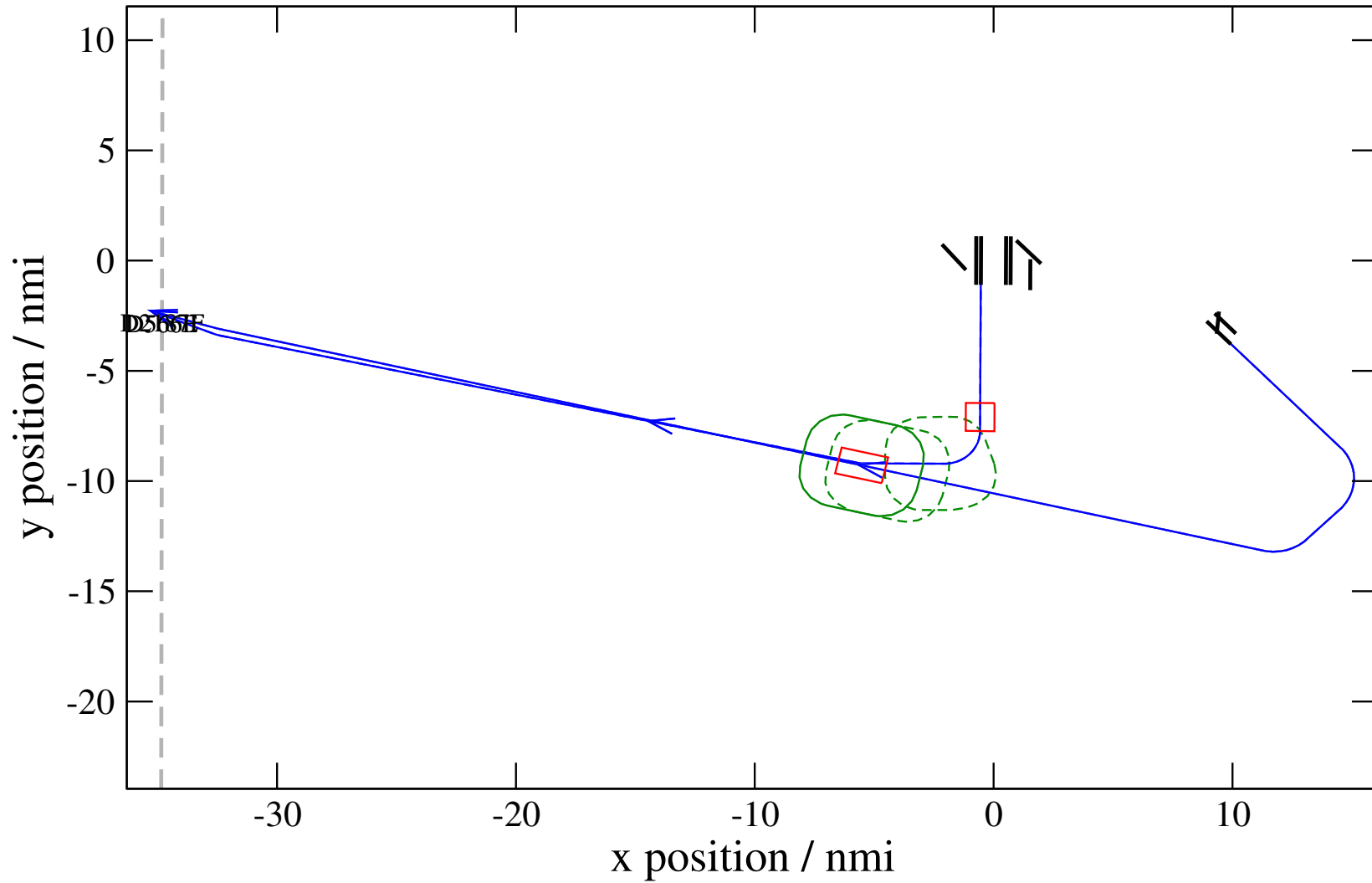
# Maneuver Altitude Profiles

+ D566E-D2187F 0.000H->1.154H: D566E takeoff delay 1.75 Min (+105 s) 2187-566-37



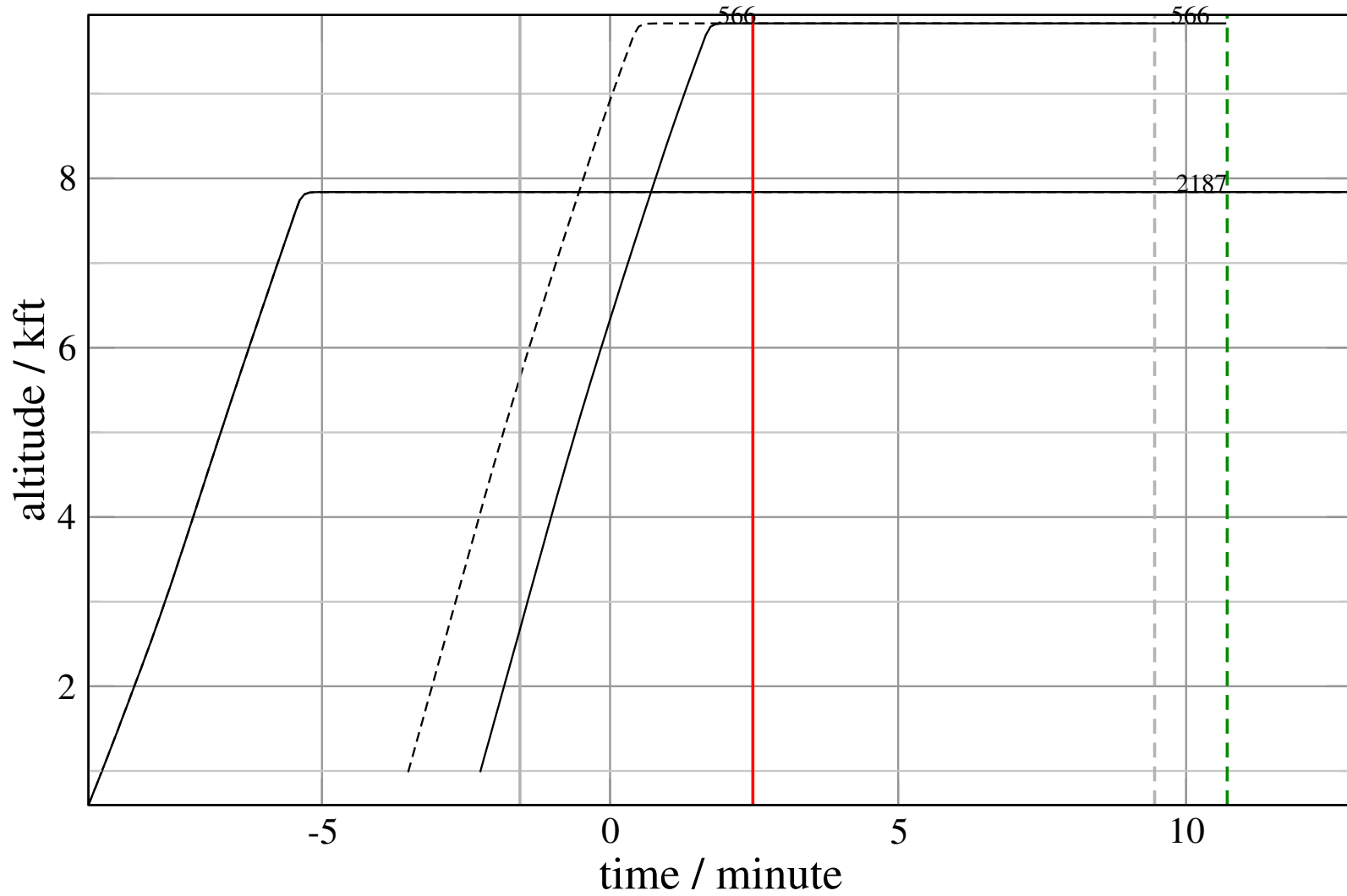
# Maneuver Planview

+ D566E-D2187F 0.098H->1.154H: D566E takeoff delay 1.25 Min (+75 s) 2187-566-38



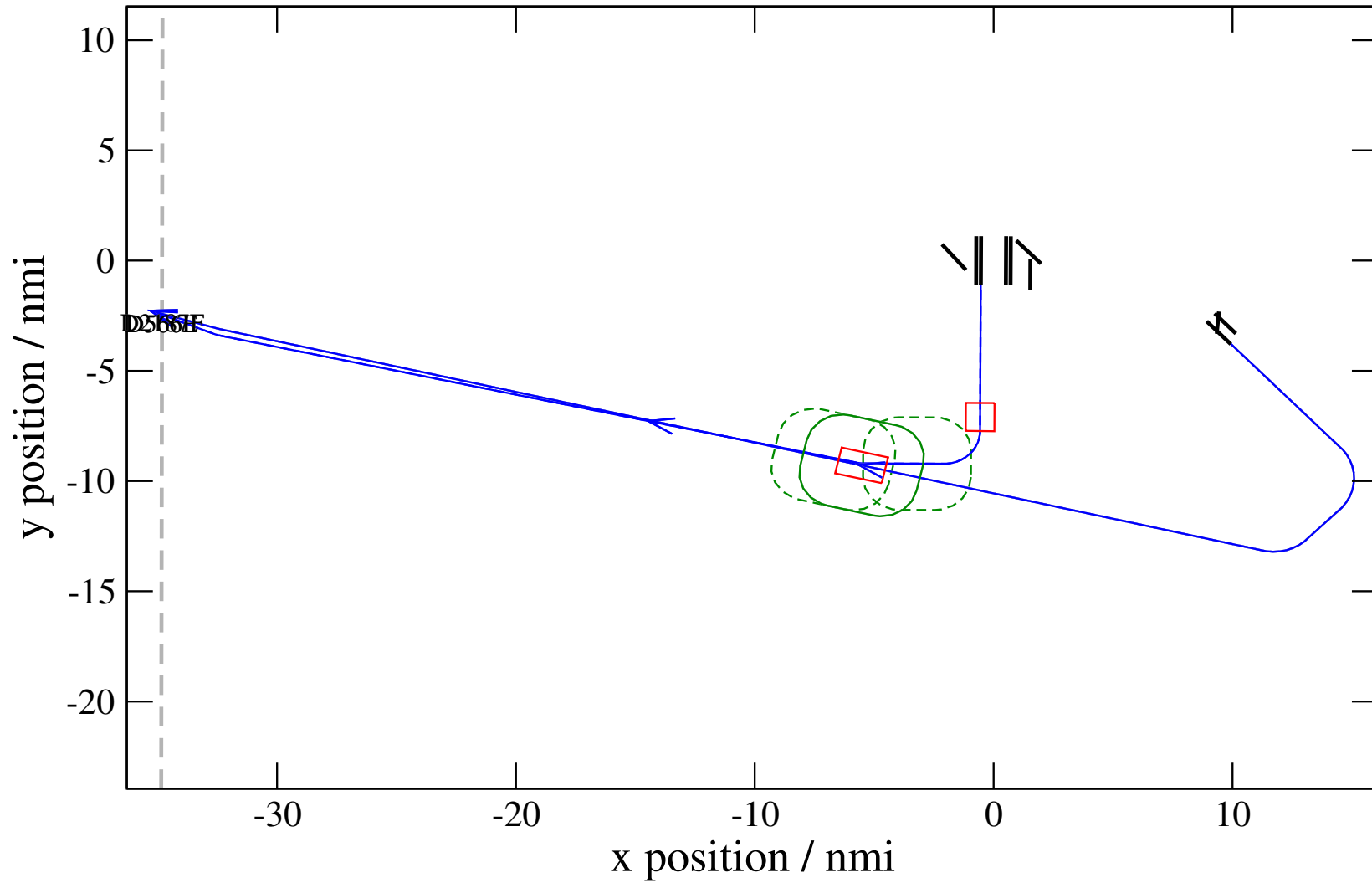
# Maneuver Altitude Profiles

+ D566E-D2187F 0.098H->1.154H: D566E takeoff delay 1.25 Min (+75 s) 2187-566-38



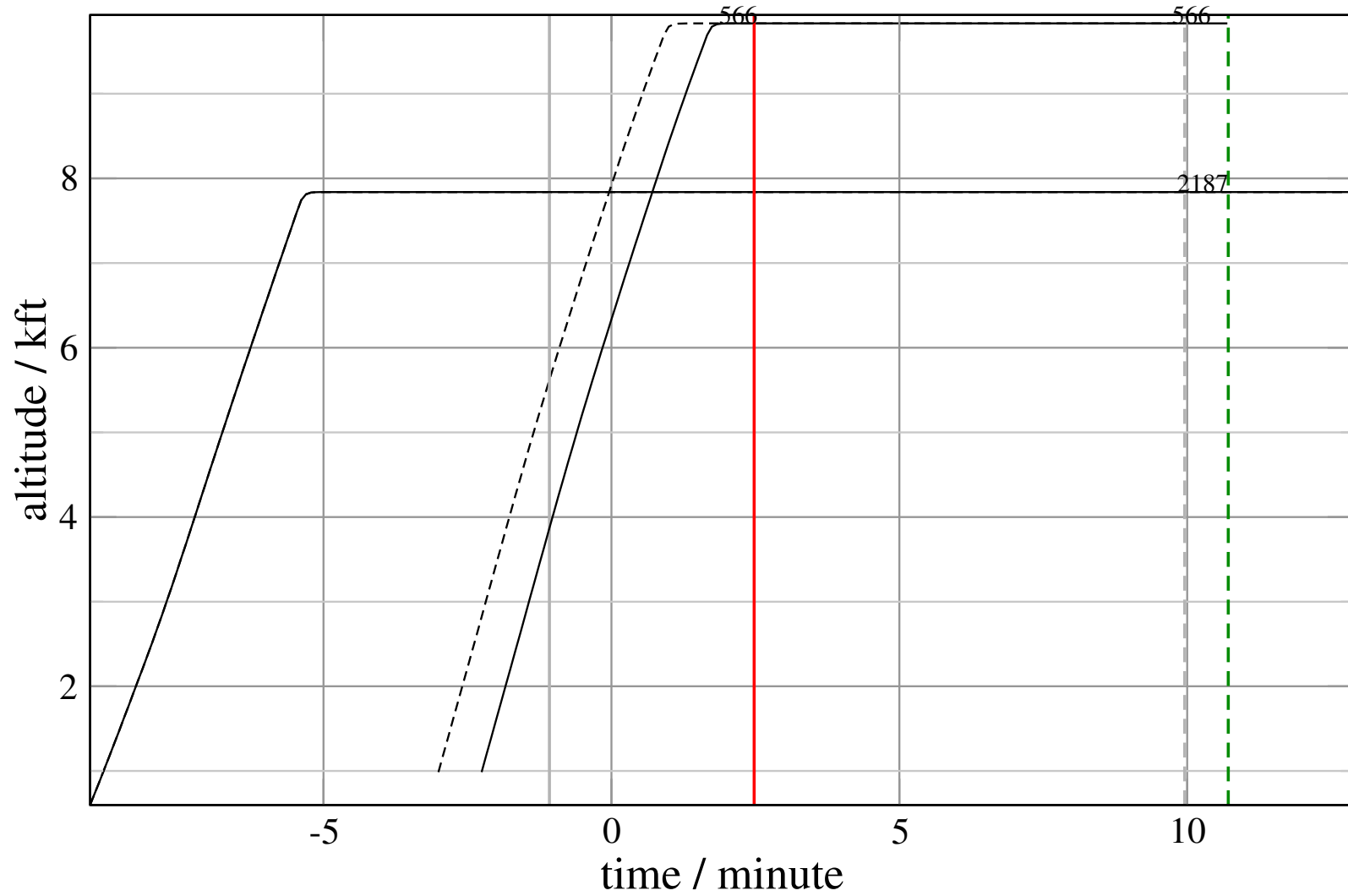
# Maneuver Planview

+ D566E-D2187F 0.545H->1.154H: D566E takeoff delay 0.75 Min (+45 s) 2187-566-39



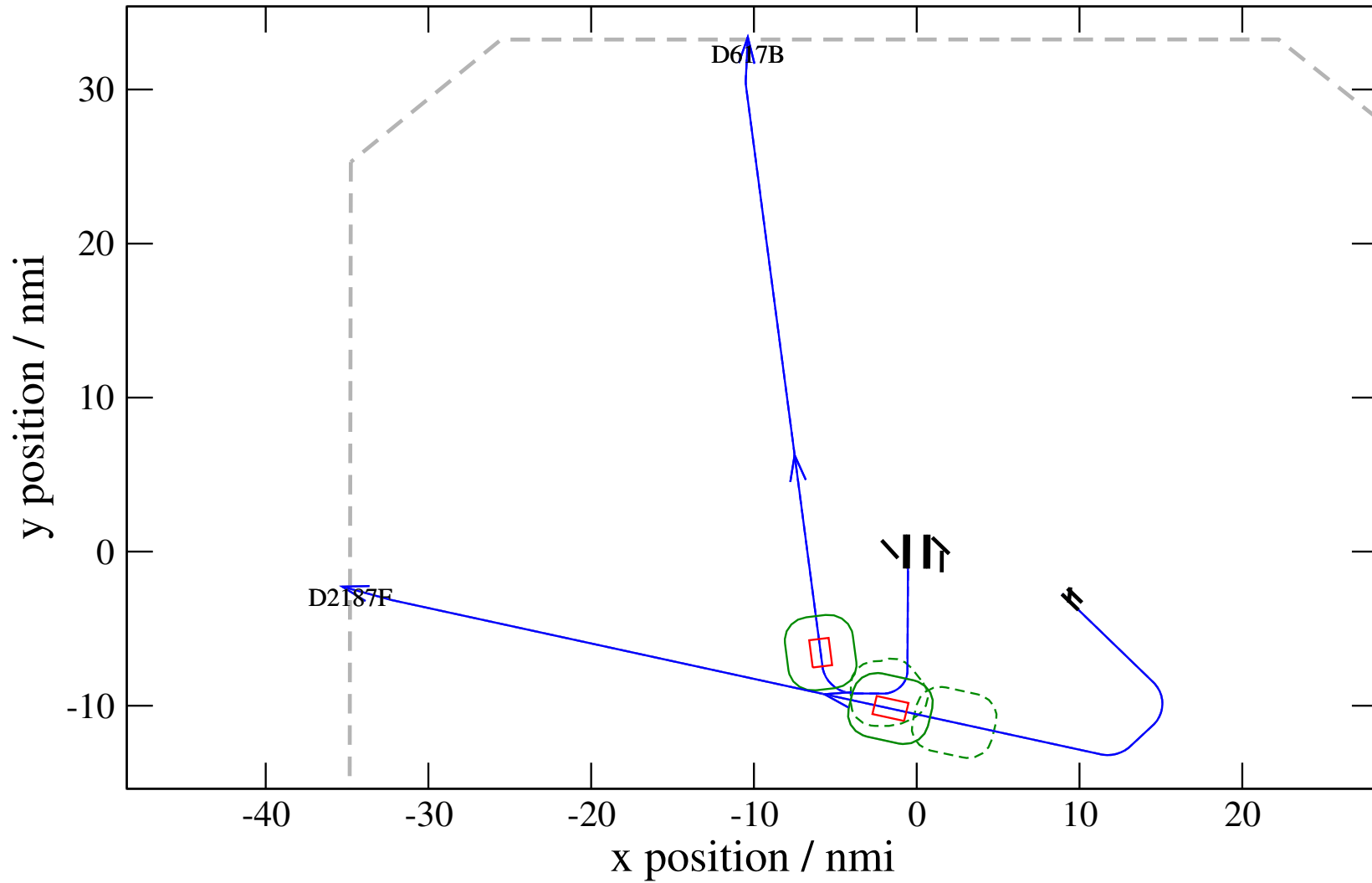
# Maneuver Altitude Profiles

+ D566E-D2187F 0.545H->1.154H: D566E takeoff delay 0.75 Min (+45 s) 2187-566-39



# Maneuver Planview

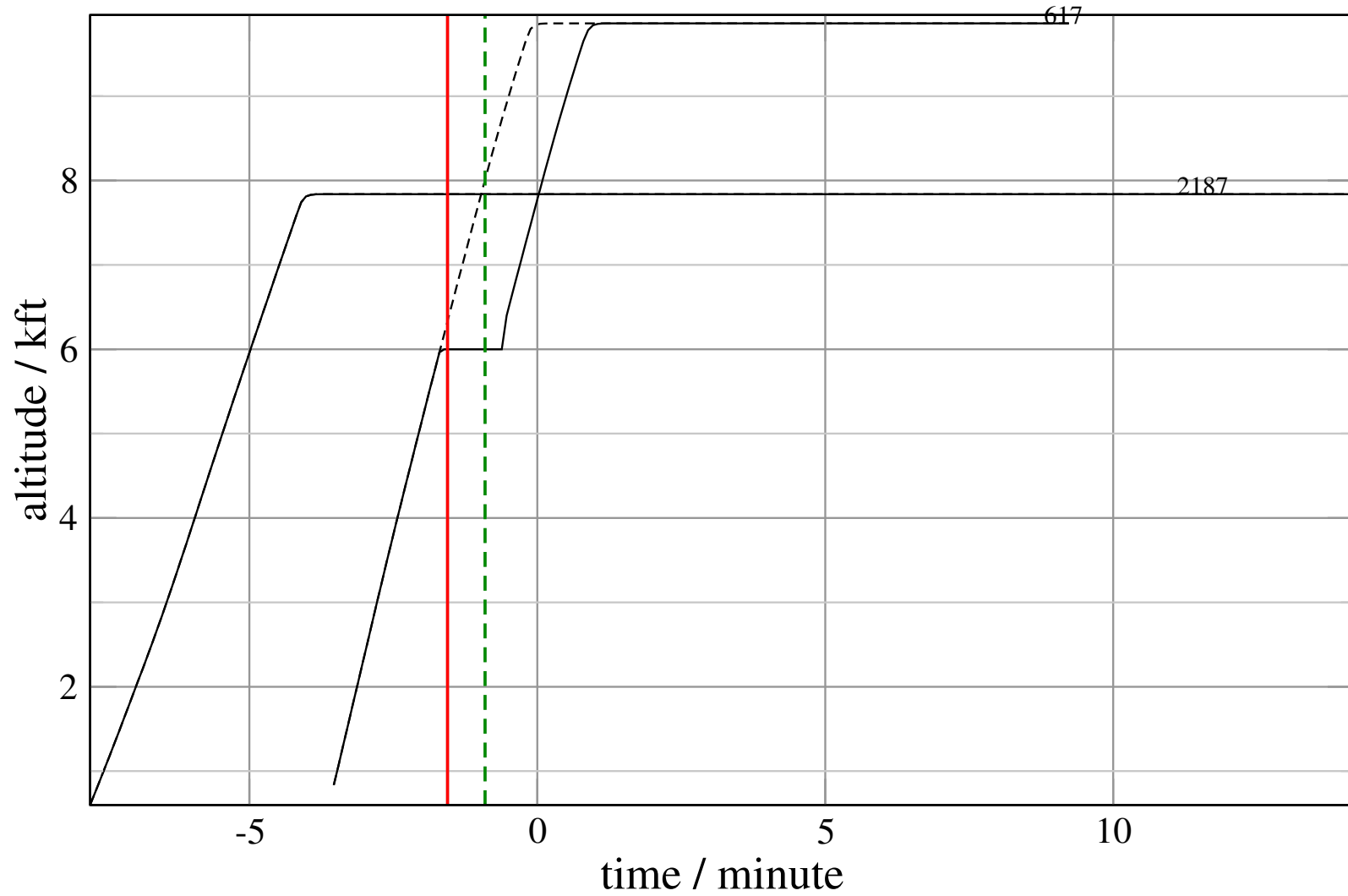
+ D617B-D2187F 0.814H->1.132H: D617B temp alt 6.0 kft, 1.0 Min (+0 s) 2187-617-35





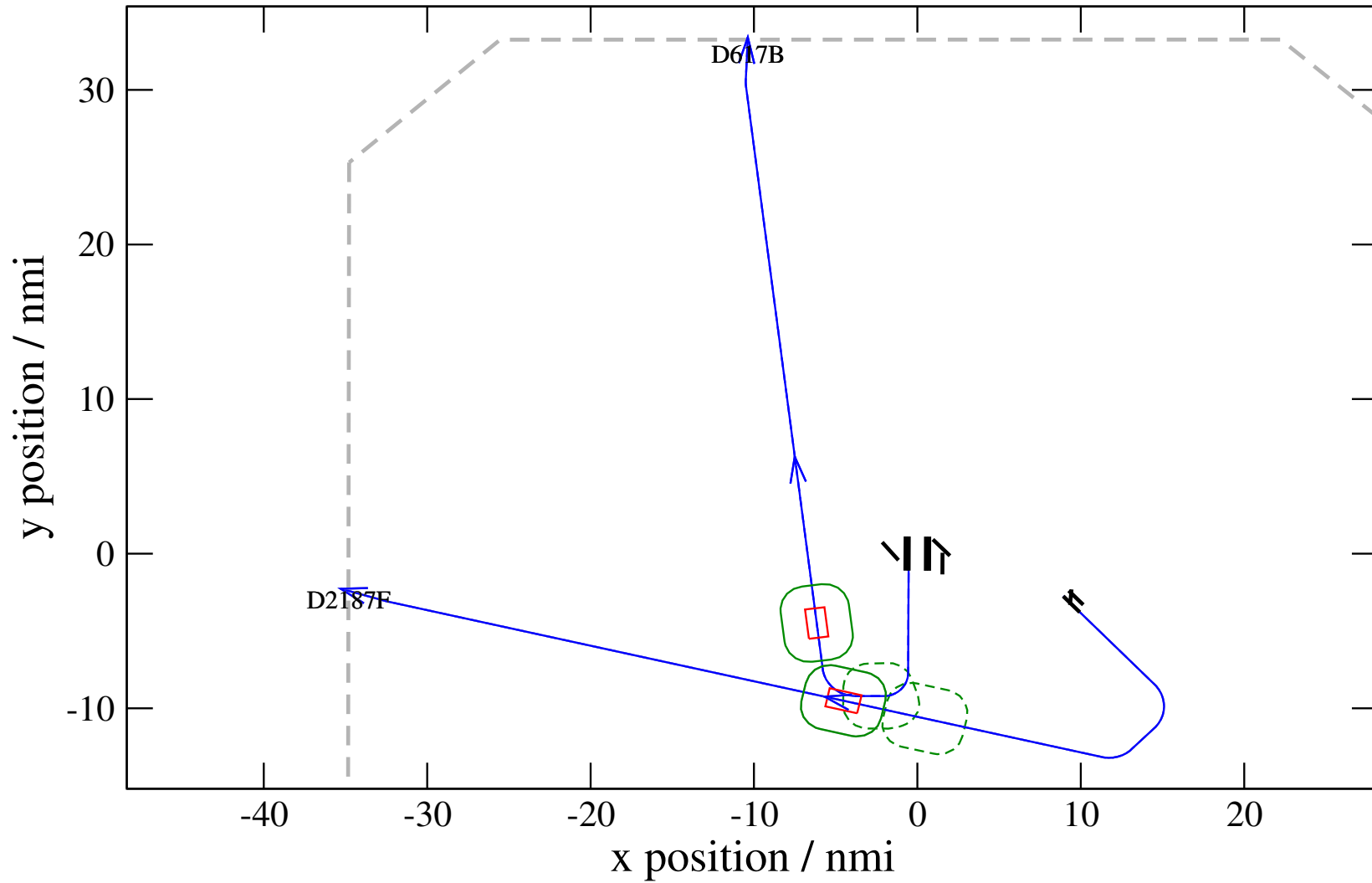
# Maneuver Altitude Profiles

+ D617B-D2187F 0.814H->1.132H: D617B temp alt 6.0 kft, 1.0 Min (+0 s) 2187-617-35



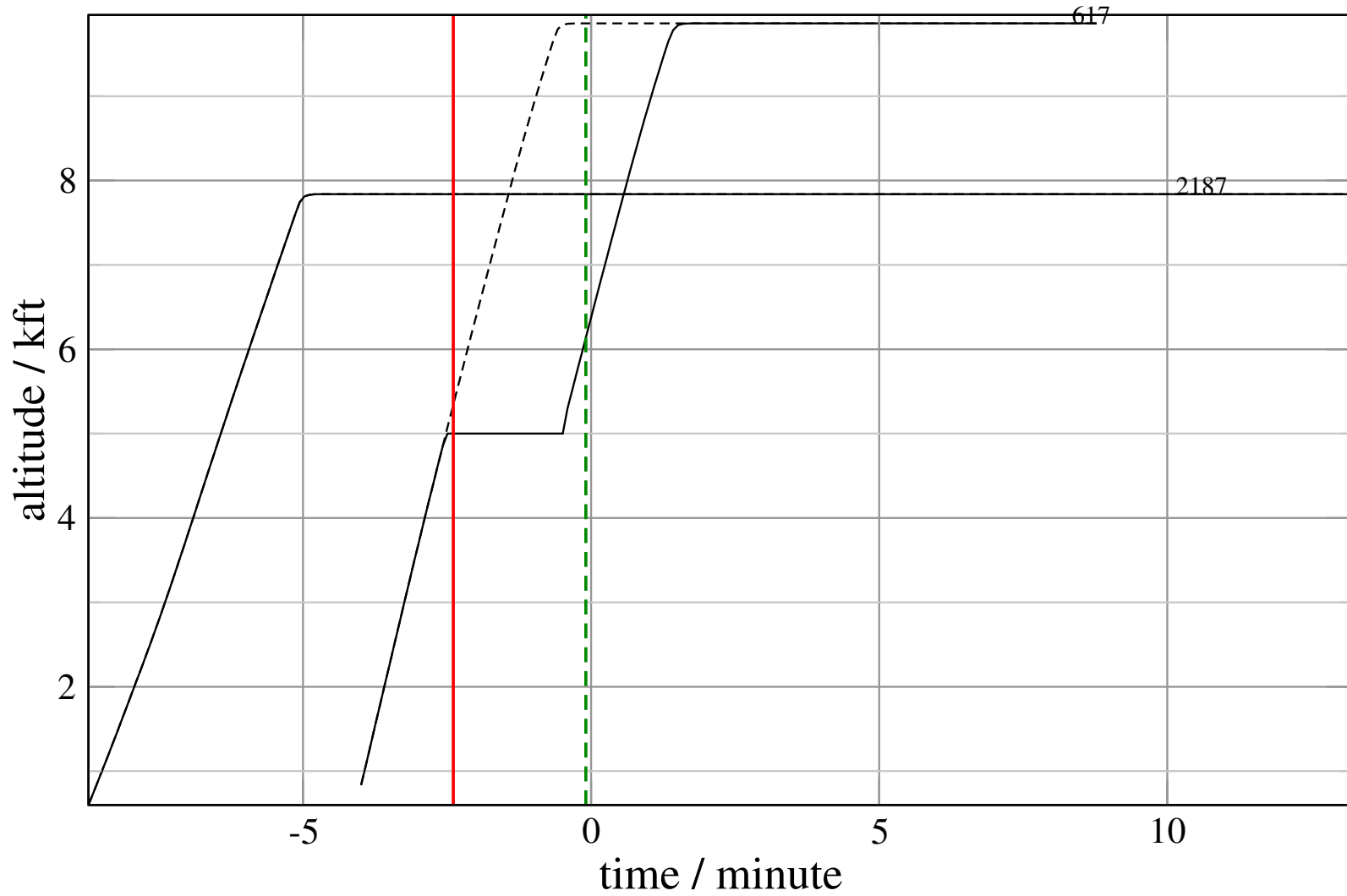
# Maneuver Planview

+ D617B-D2187F 0.336H->1.112H: D617B temp alt 5.0 kft, 2.0 Min (+0 s) 2187-617-36



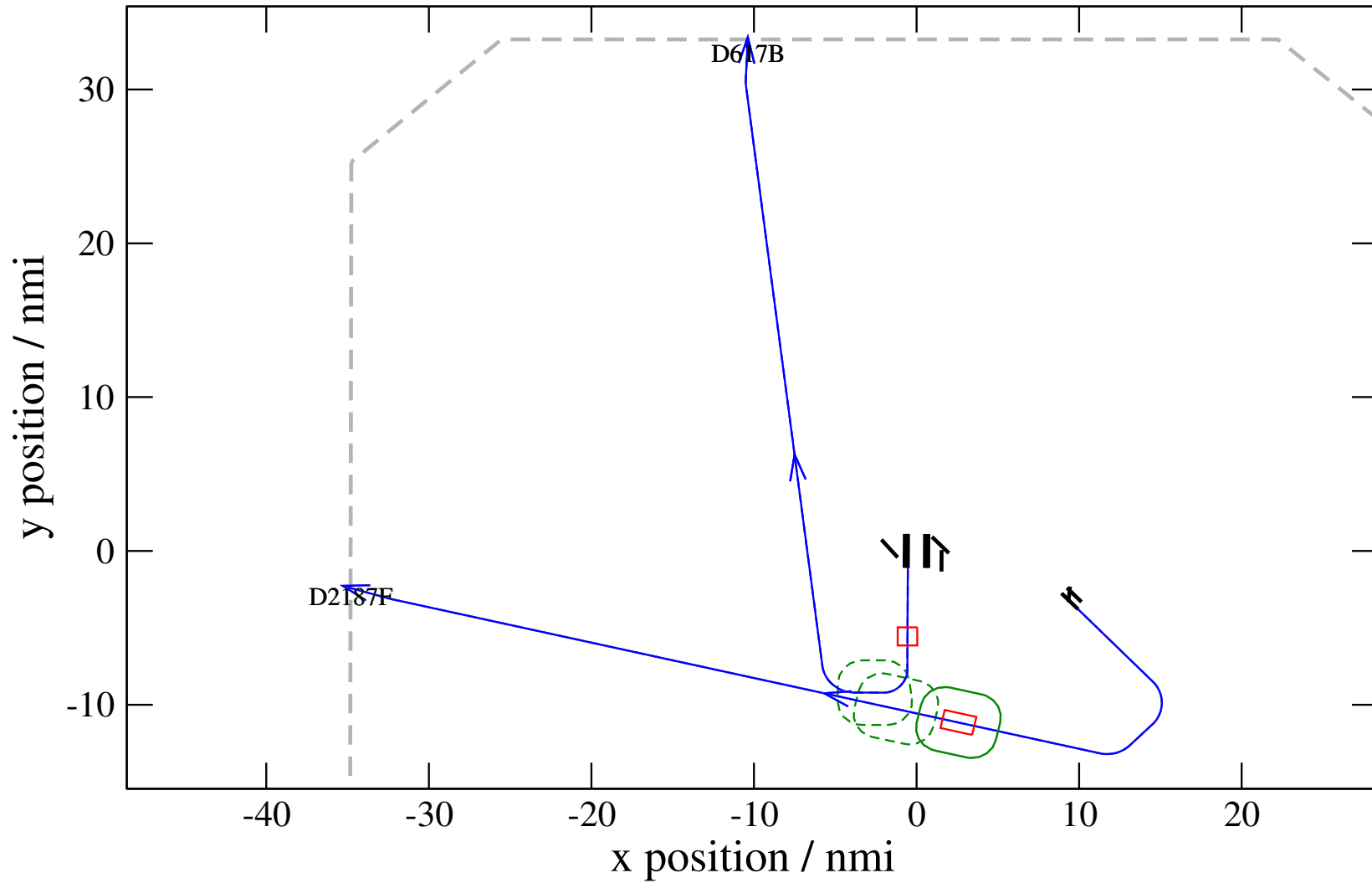
# Maneuver Altitude Profiles

+ D617B-D2187F 0.336H->1.112H: D617B temp alt 5.0 kft, 2.0 Min (+0 s) 2187-617-36



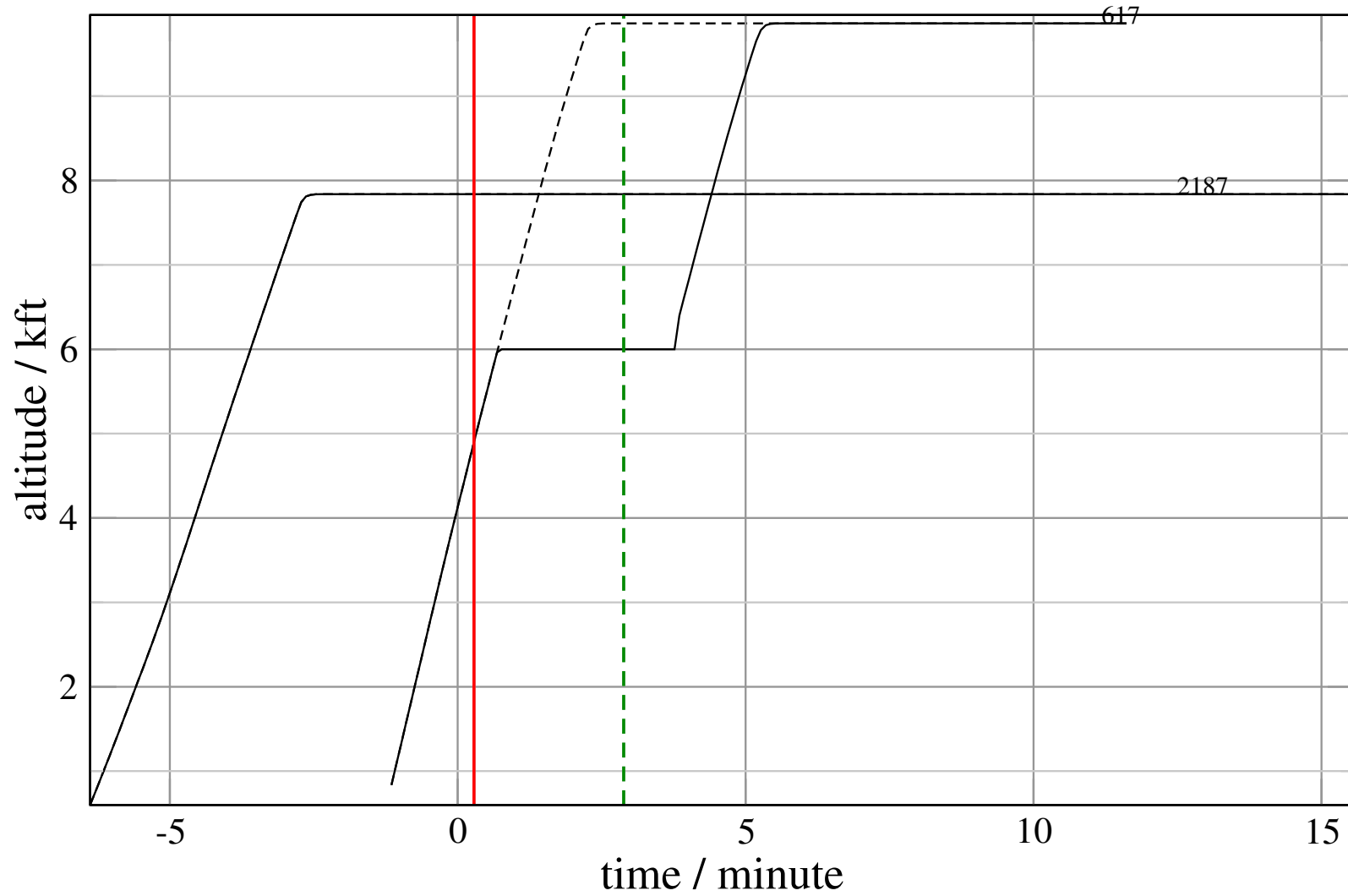
# Maneuver Planview

+ D617B-D2187F 0.000H->1.508H: D617B temp alt 6.0 kft, 3.0 Min (+0 s) 2187-617-37



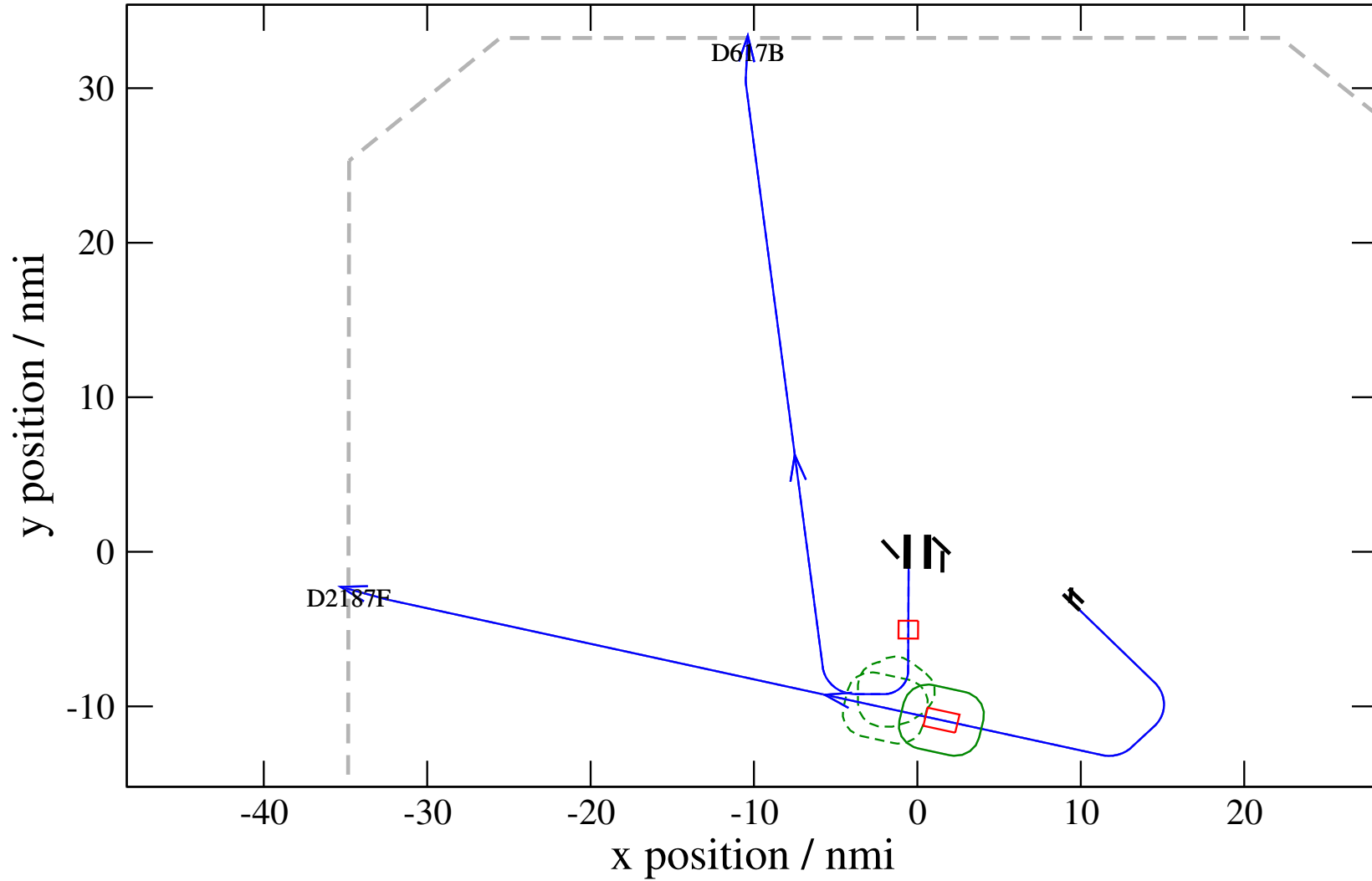
# Maneuver Altitude Profiles

+ D617B-D2187F 0.000H->1.508H: D617B temp alt 6.0 kft, 3.0 Min (+0 s) 2187-617-37



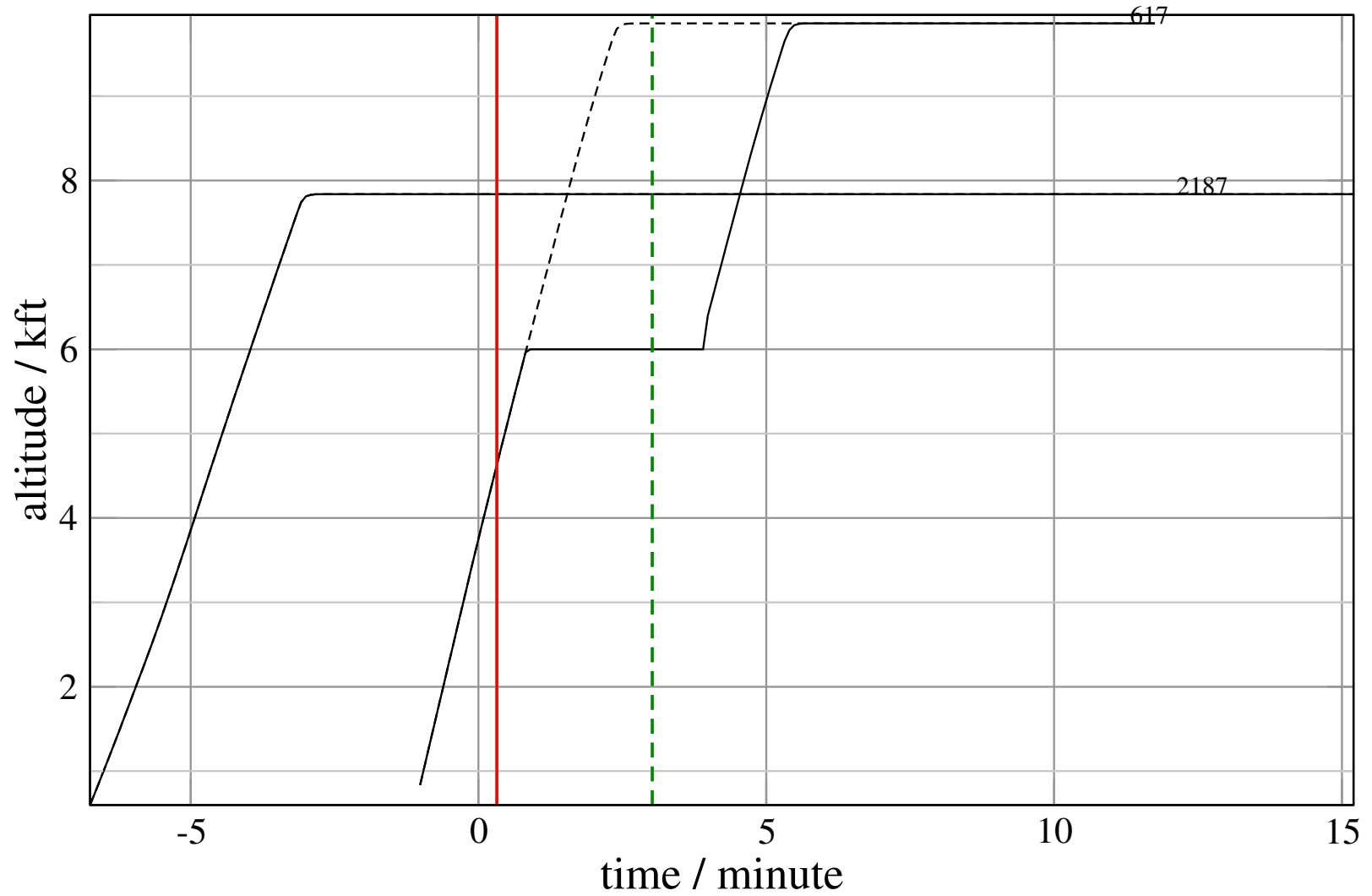
# Maneuver Planview

+ D617B-D2187F 0.000H->1.504H: D617B temp alt 6.0 kft, 3.0 Min (+0 s) 2187-617-38



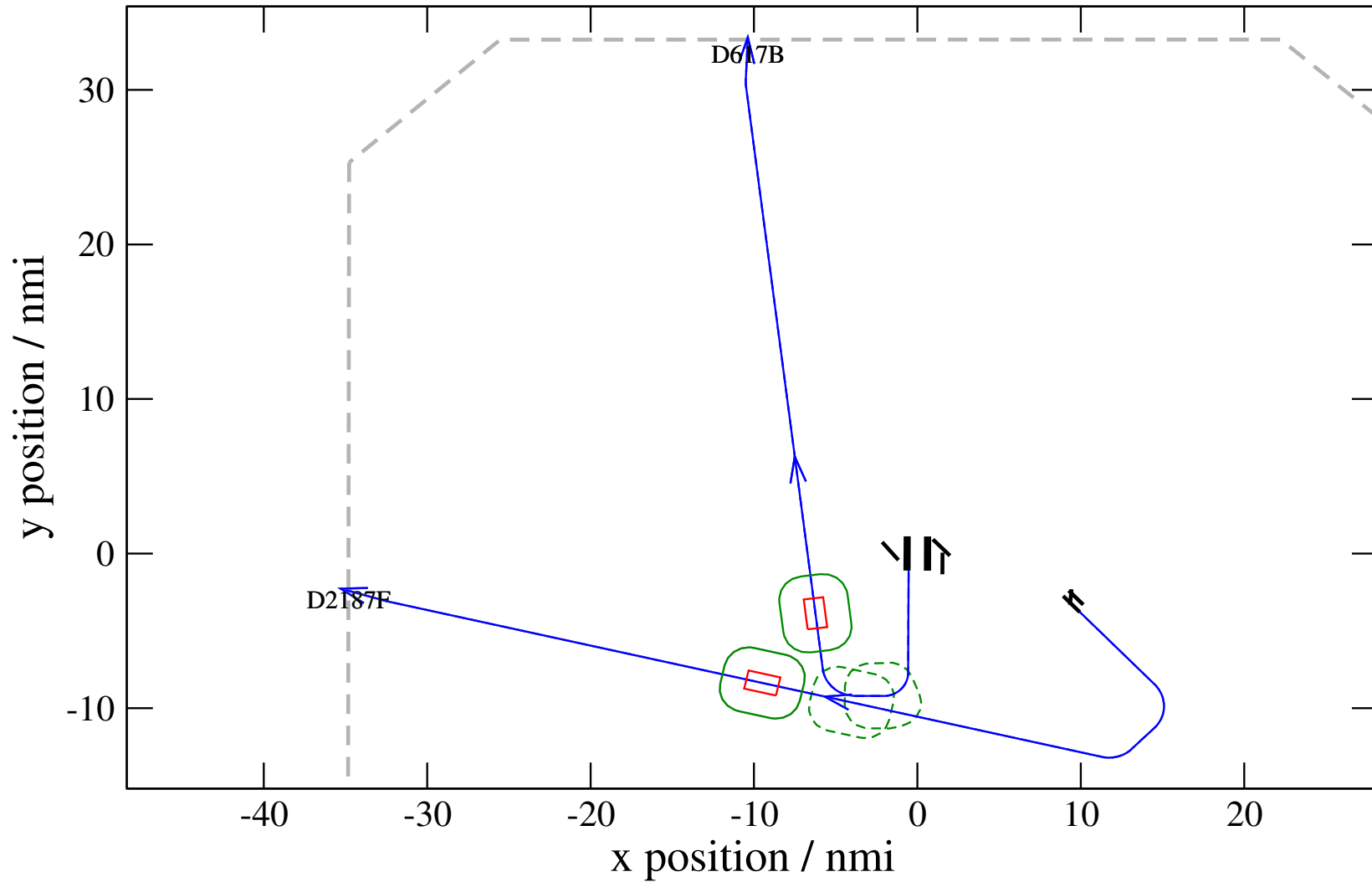
# Maneuver Altitude Profiles

+ D617B-D2187F 0.000H->1.504H: D617B temp alt 6.0 kft, 3.0 Min (+0 s) 2187-617-38



# Maneuver Planview

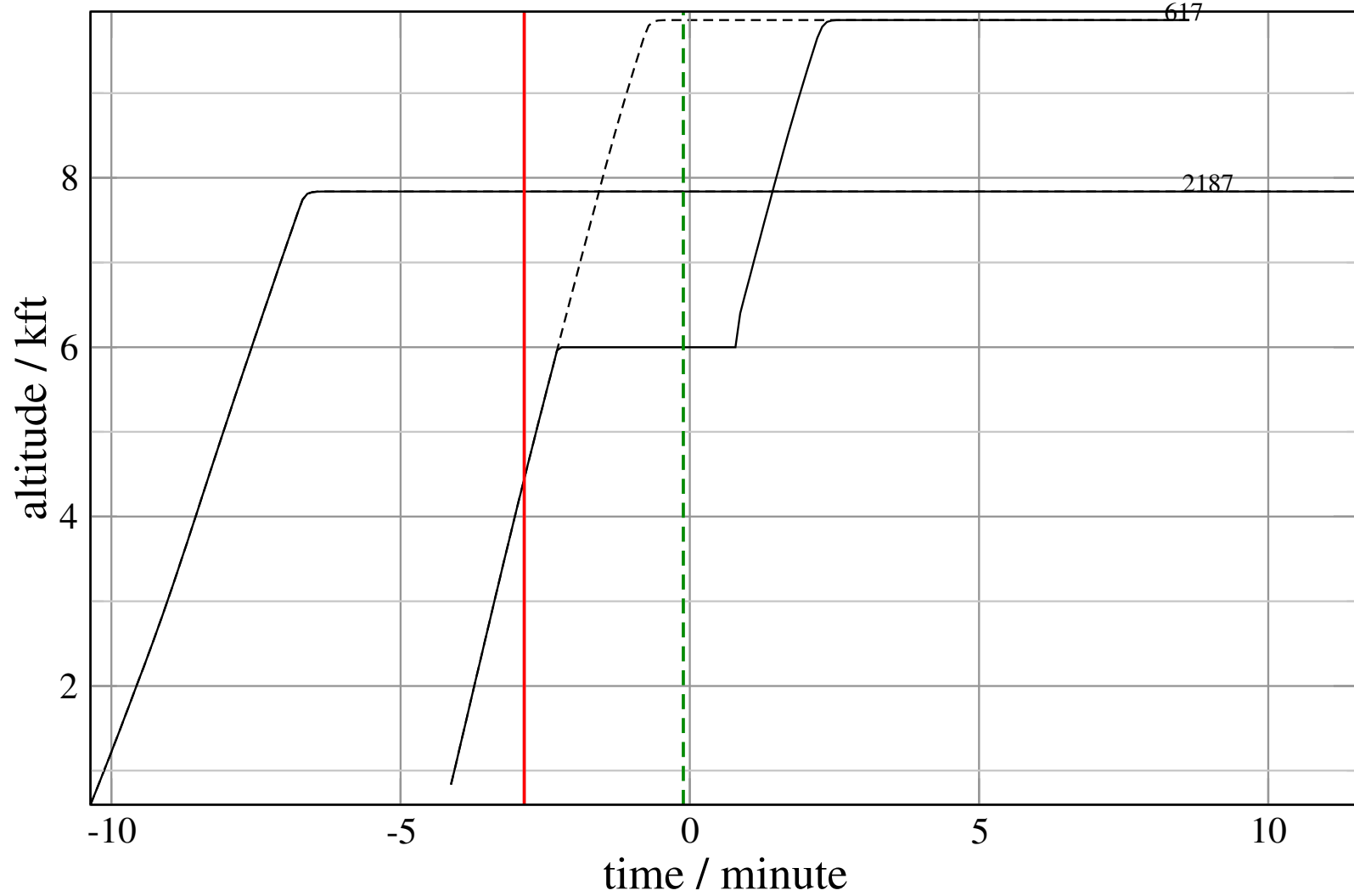
+ D617B-D2187F 0.000H->1.502V: D617B temp alt 6.0 kft, 3.0 Min (+0 s) 2187-617-39





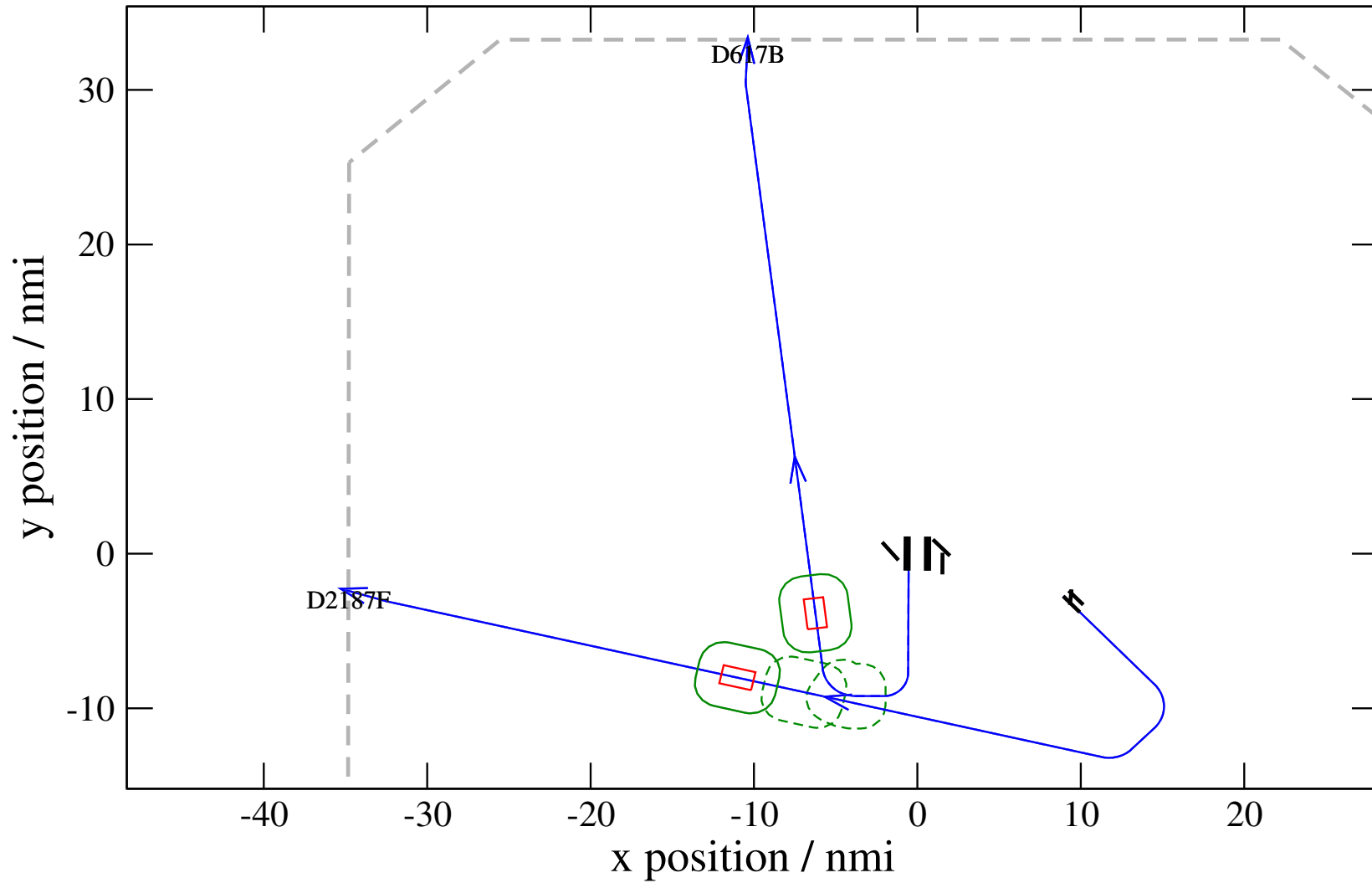
# Maneuver Altitude Profiles

+ D617B-D2187F 0.000H->1.502V: D617B temp alt 6.0 kft, 3.0 Min (+0 s) 2187-617-39



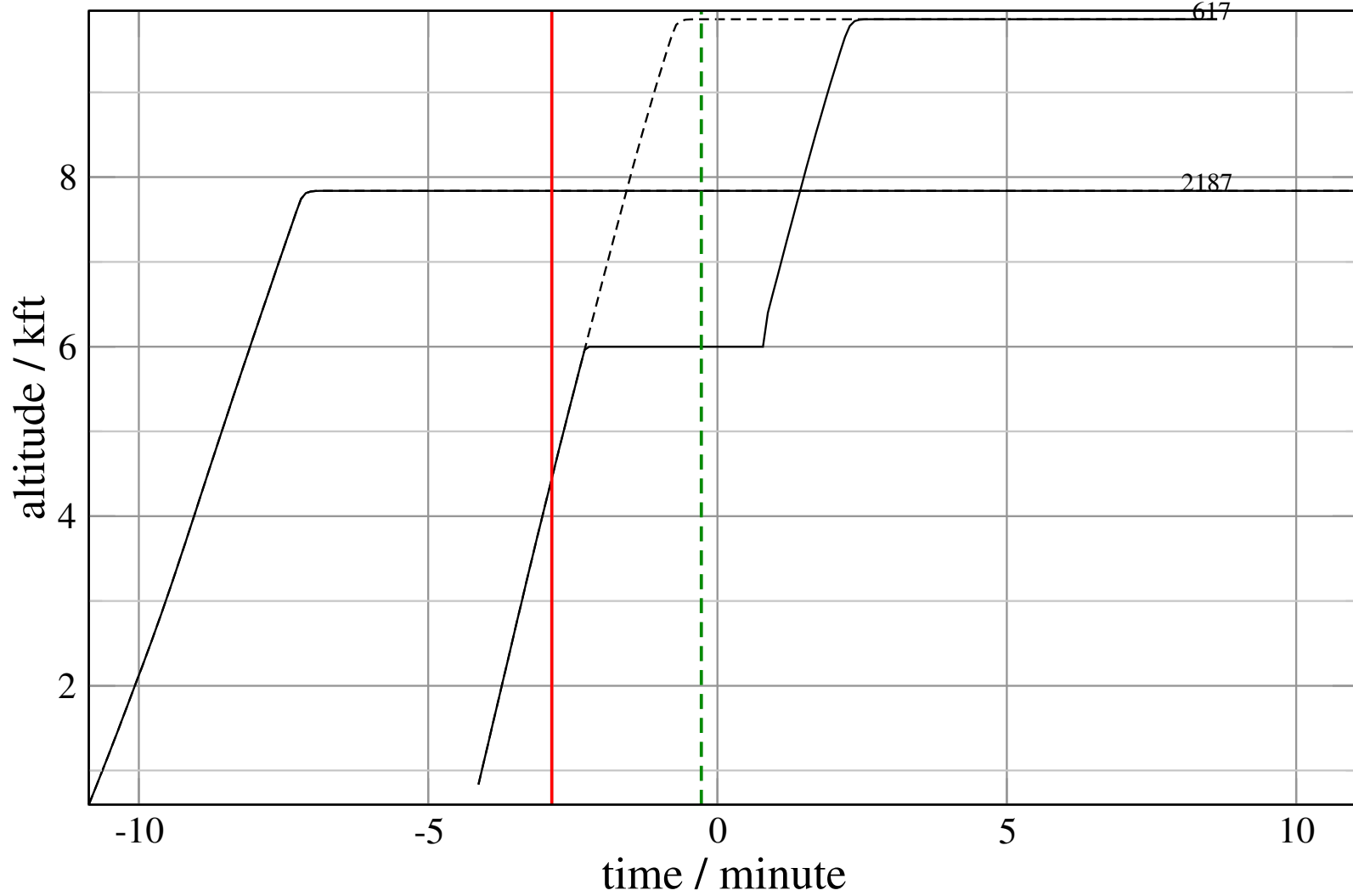
# Maneuver Planview

+ D617B-D2187F 0.229H->1.500V: D617B temp alt 6.0 kft, 3.0 Min (+0 s) 2187-617-40



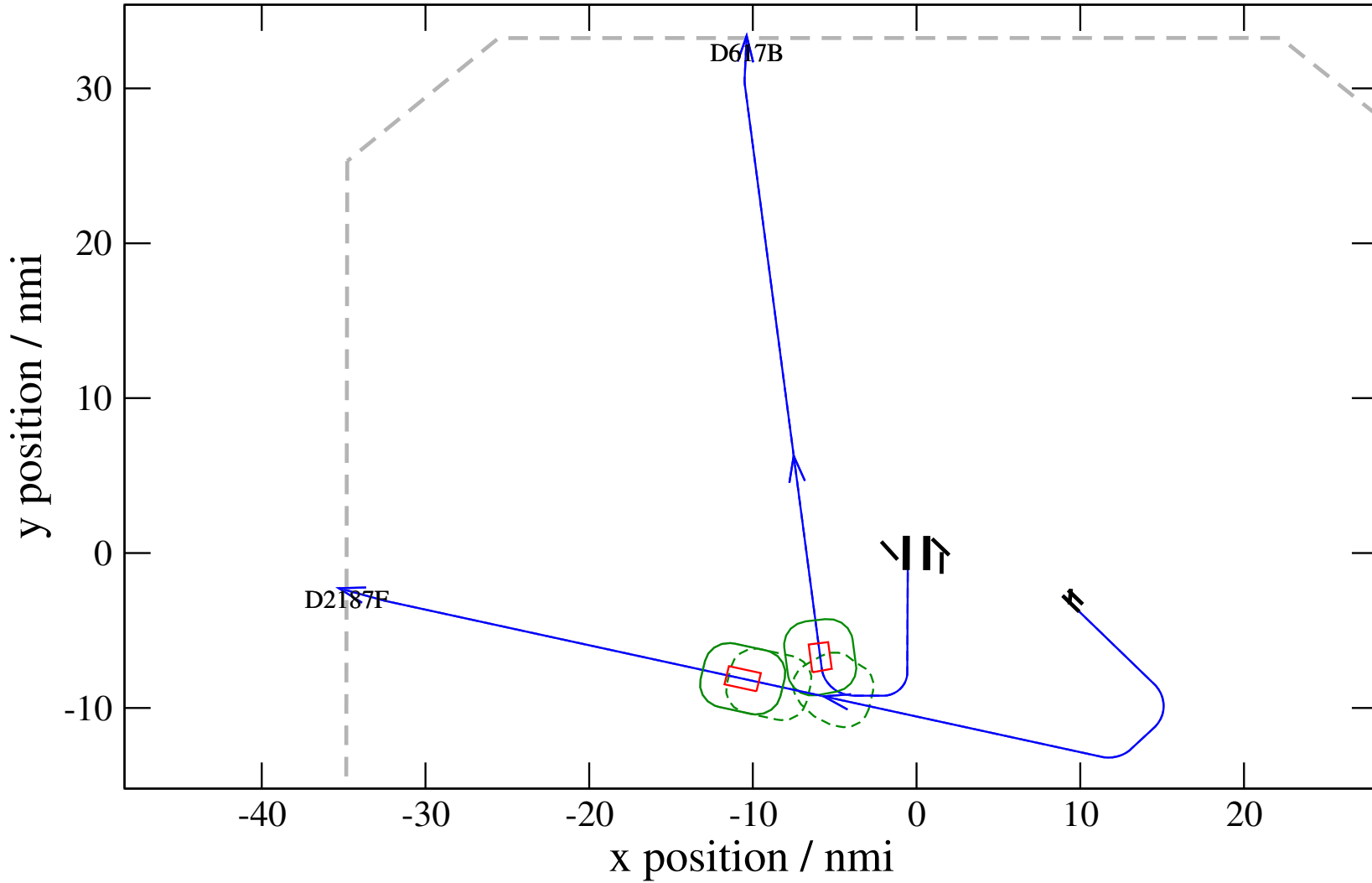
# Maneuver Altitude Profiles

+ D617B-D2187F 0.229H->1.500V: D617B temp alt 6.0 kft, 3.0 Min (+0 s) 2187-617-40



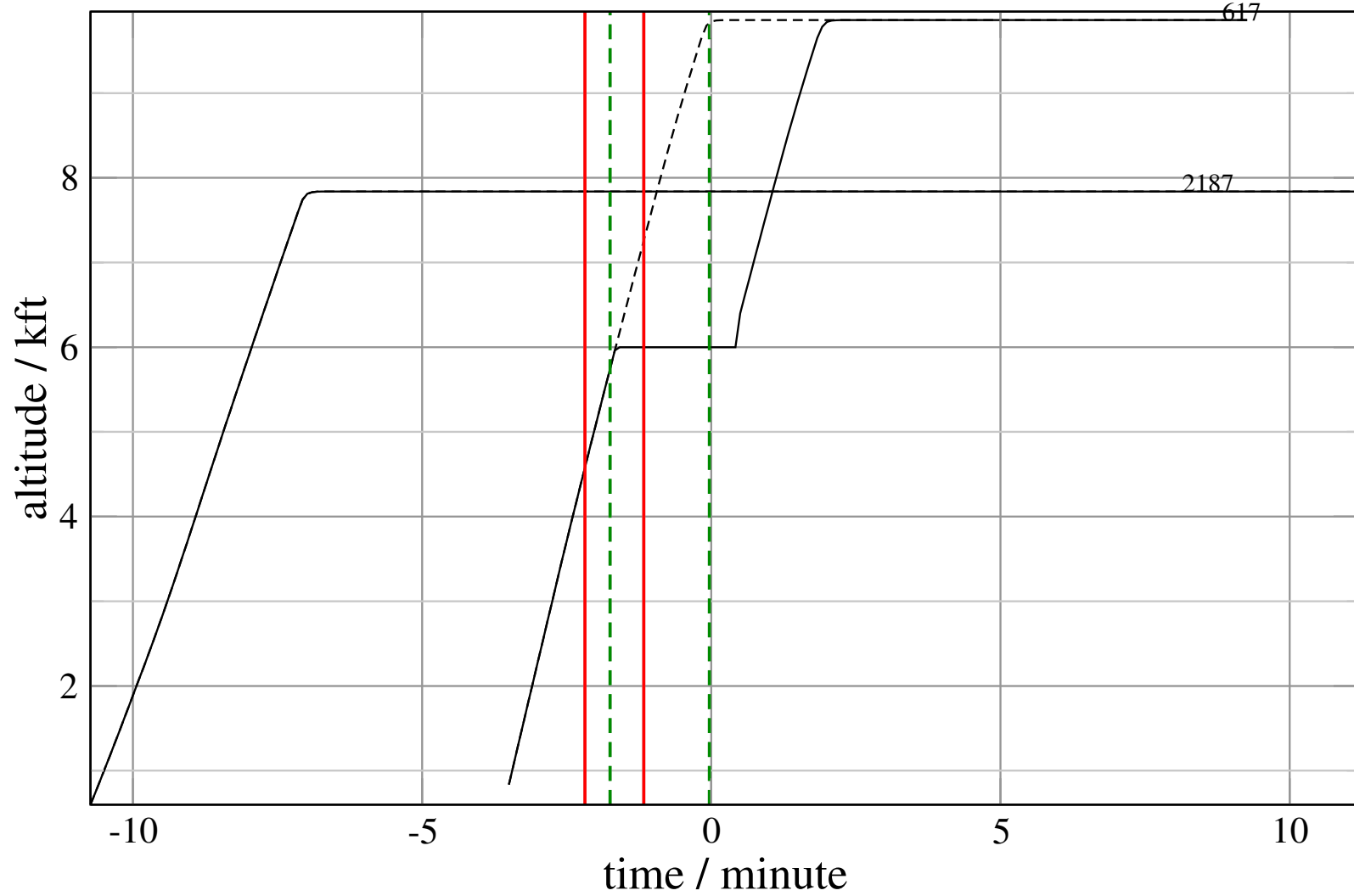
# Maneuver Planview

+ D617B-D2187F 0.637H->1.153H: D617B temp alt 6.0 kft, 2.0 Min (+0 s) 2187-617-41



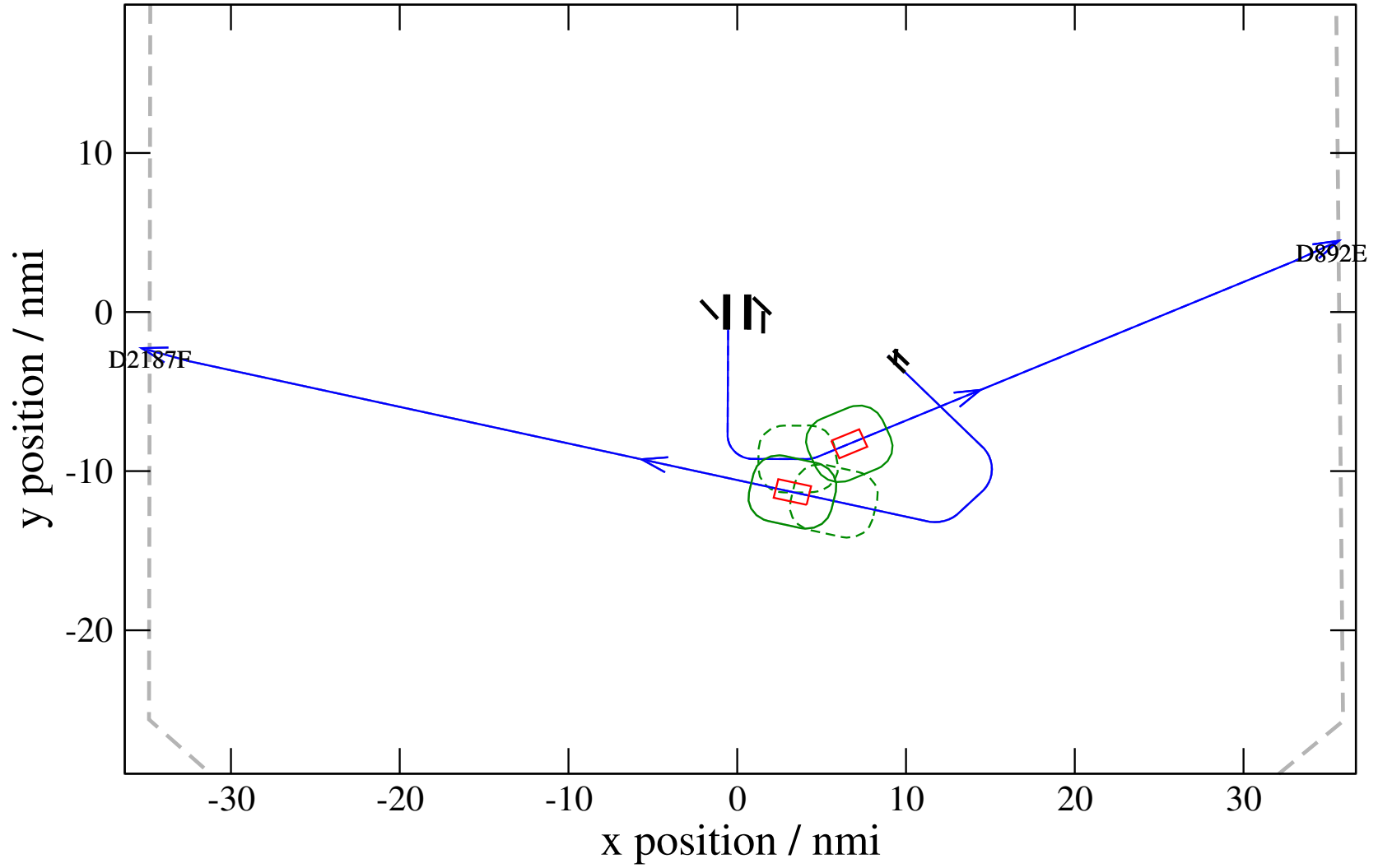
# Maneuver Altitude Profiles

+ D617B-D2187F 0.637H->1.153H: D617B temp alt 6.0 kft, 2.0 Min (+0 s) 2187-617-41



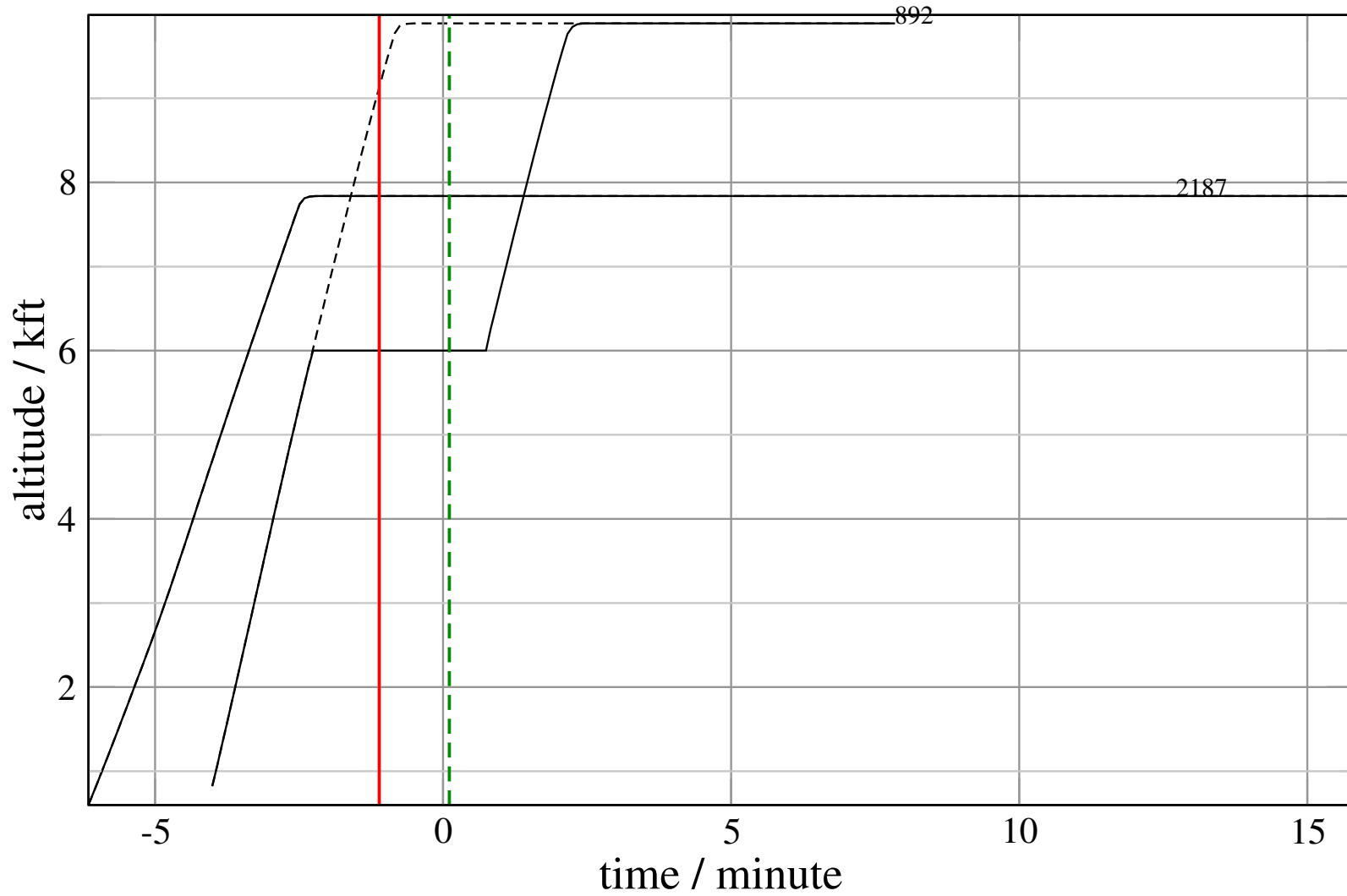
# Maneuver Planview

+ D892E-D2187F 0.819H->1.384H: D892E temp alt 6.0 kft, 3.0 Min (+0 s) 2187-892-29



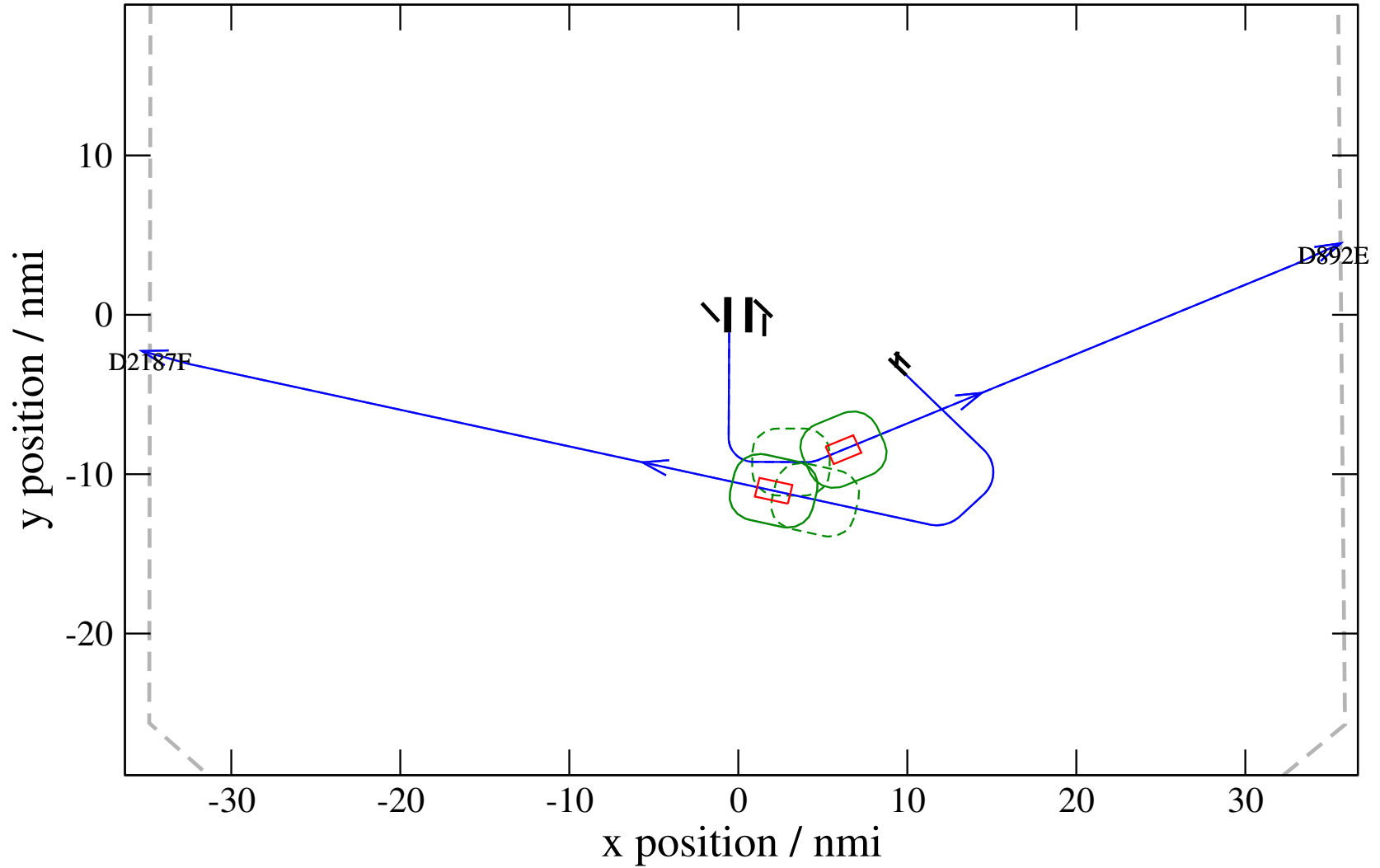
# Maneuver Altitude Profiles

+ D892E-D2187F 0.819H->1.384H: D892E temp alt 6.0 kft, 3.0 Min (+0 s) 2187-892-29



# Maneuver Planview

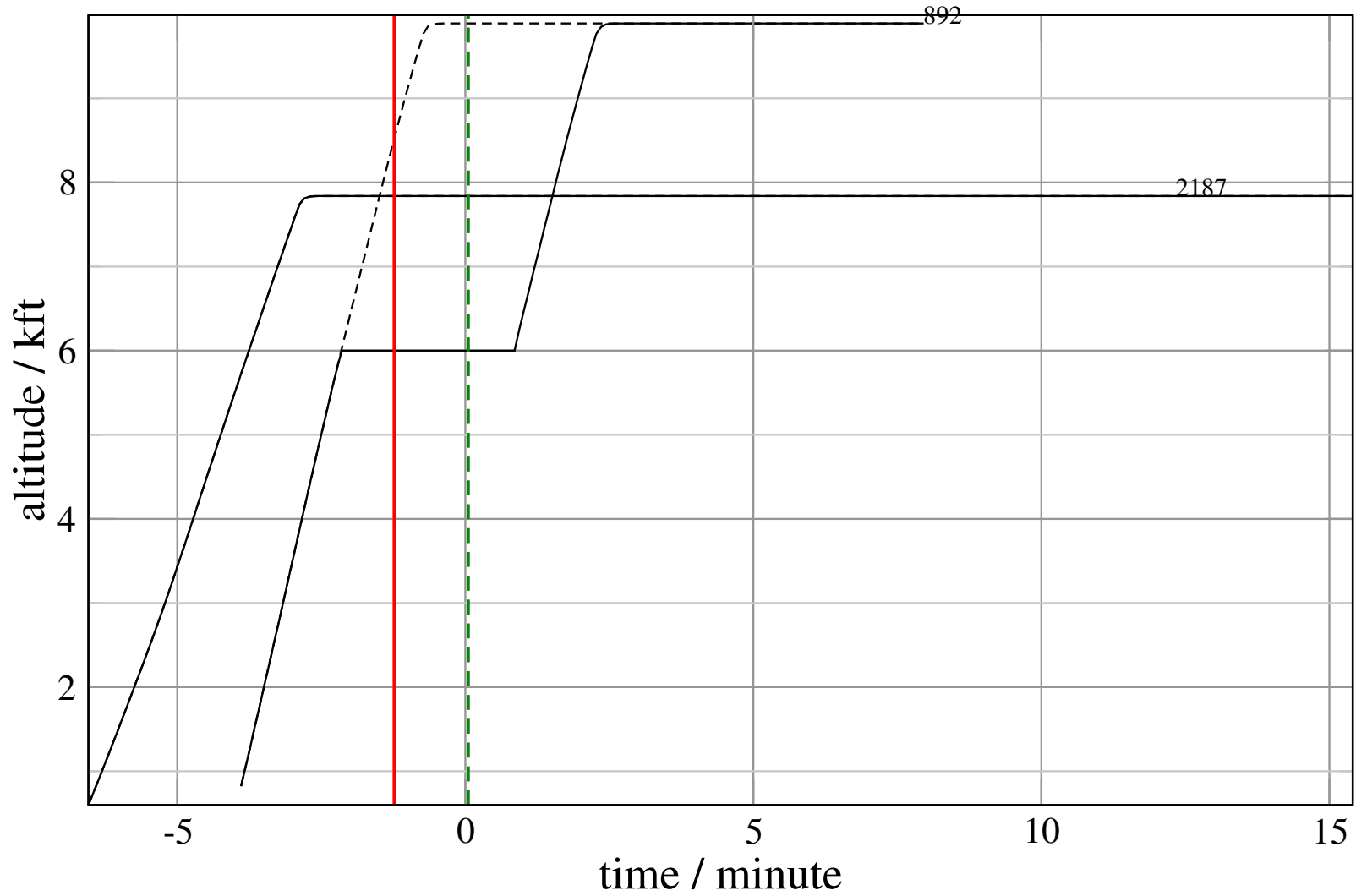
+ D892E-D2187F 0.561H->1.504V: D892E temp alt 6.0 kft, 3.0 Min (+0 s) 2187-892-30





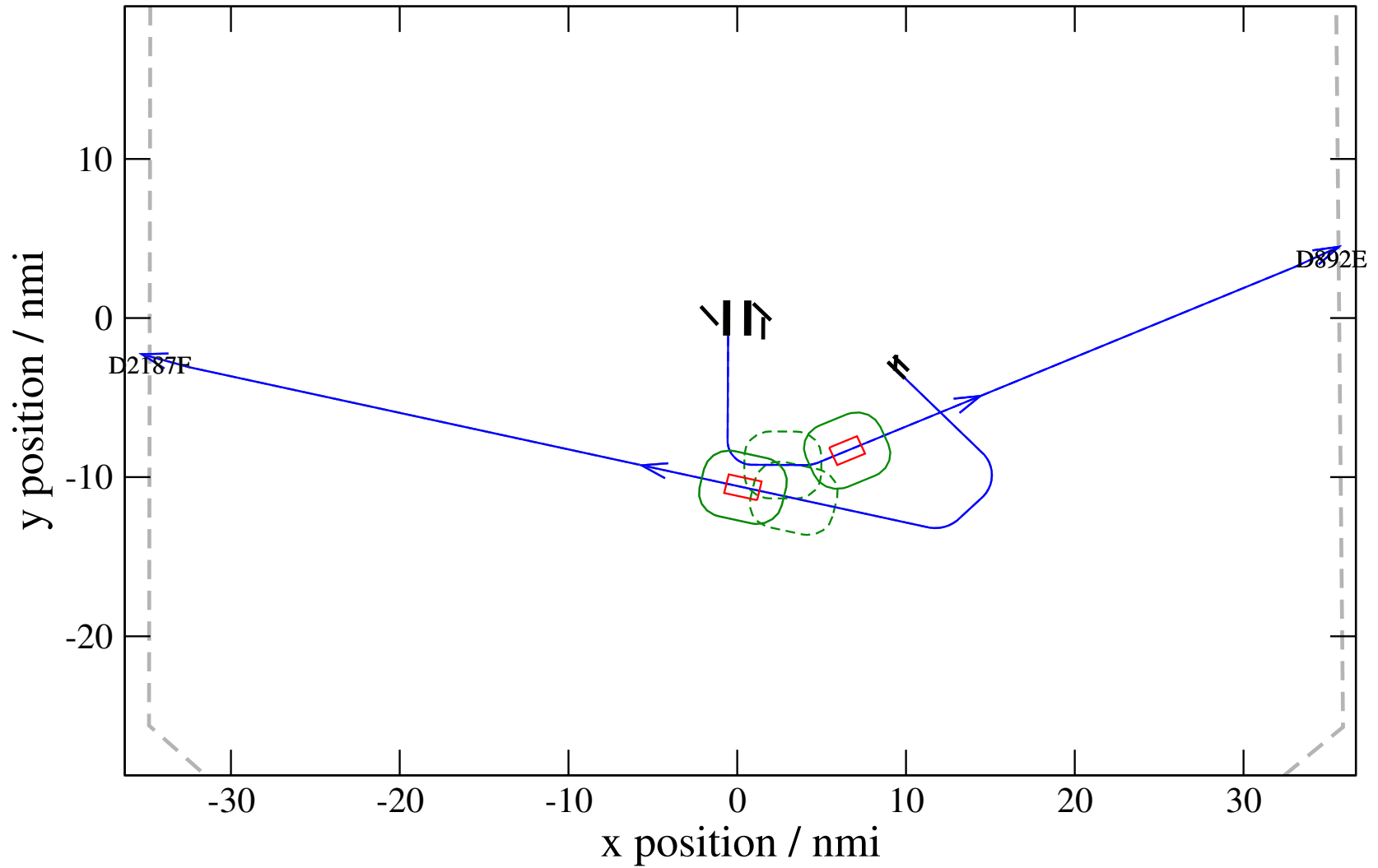
# Maneuver Altitude Profiles

+ D892E-D2187F 0.561H->1.504V: D892E temp alt 6.0 kft, 3.0 Min (+0 s) 2187-892-30



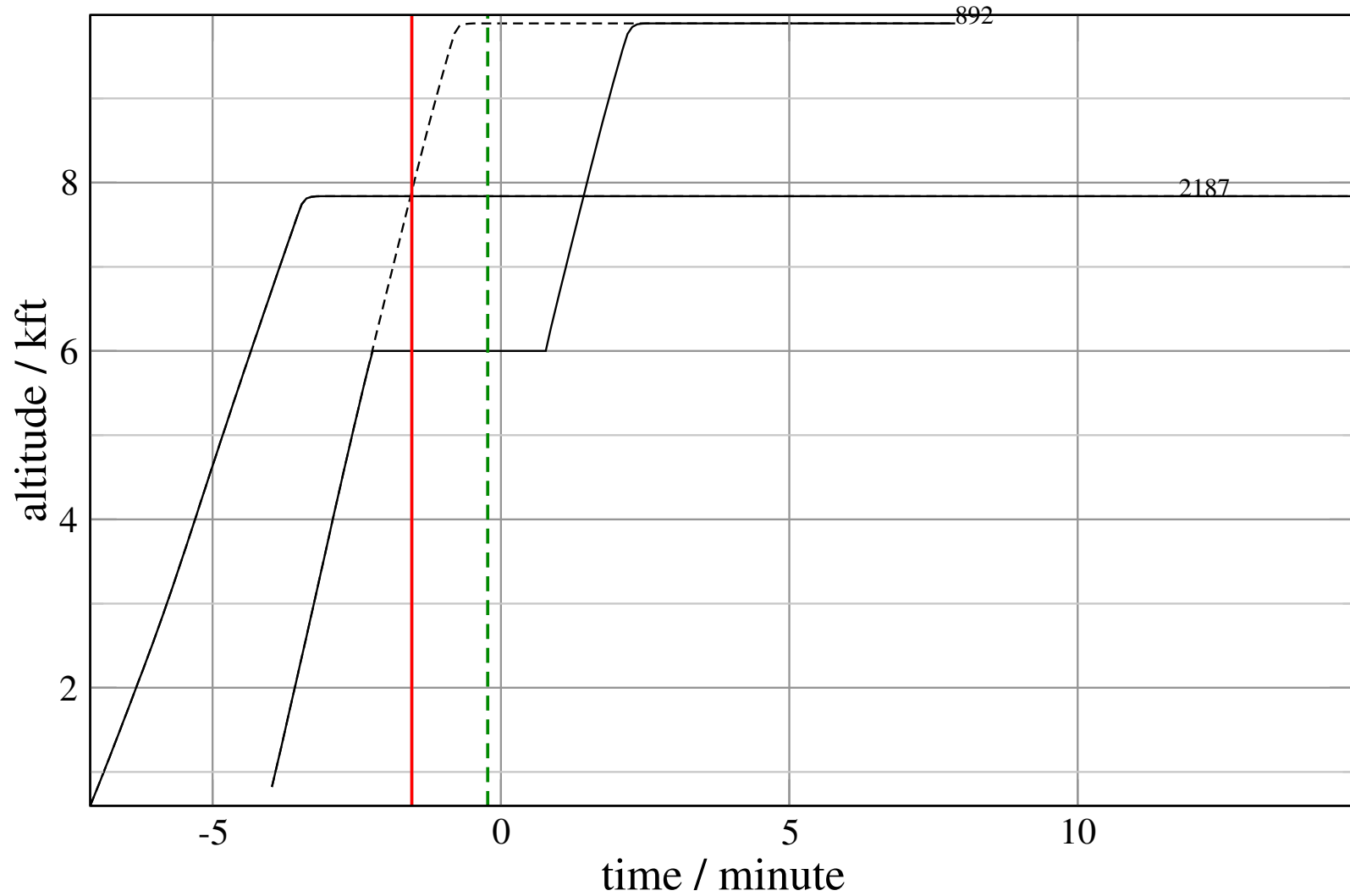
# Maneuver Planview

+ D892E-D2187F 0.301H->1.507H: D892E temp alt 6.0 kft, 3.0 Min (+0 s) 2187-892-31



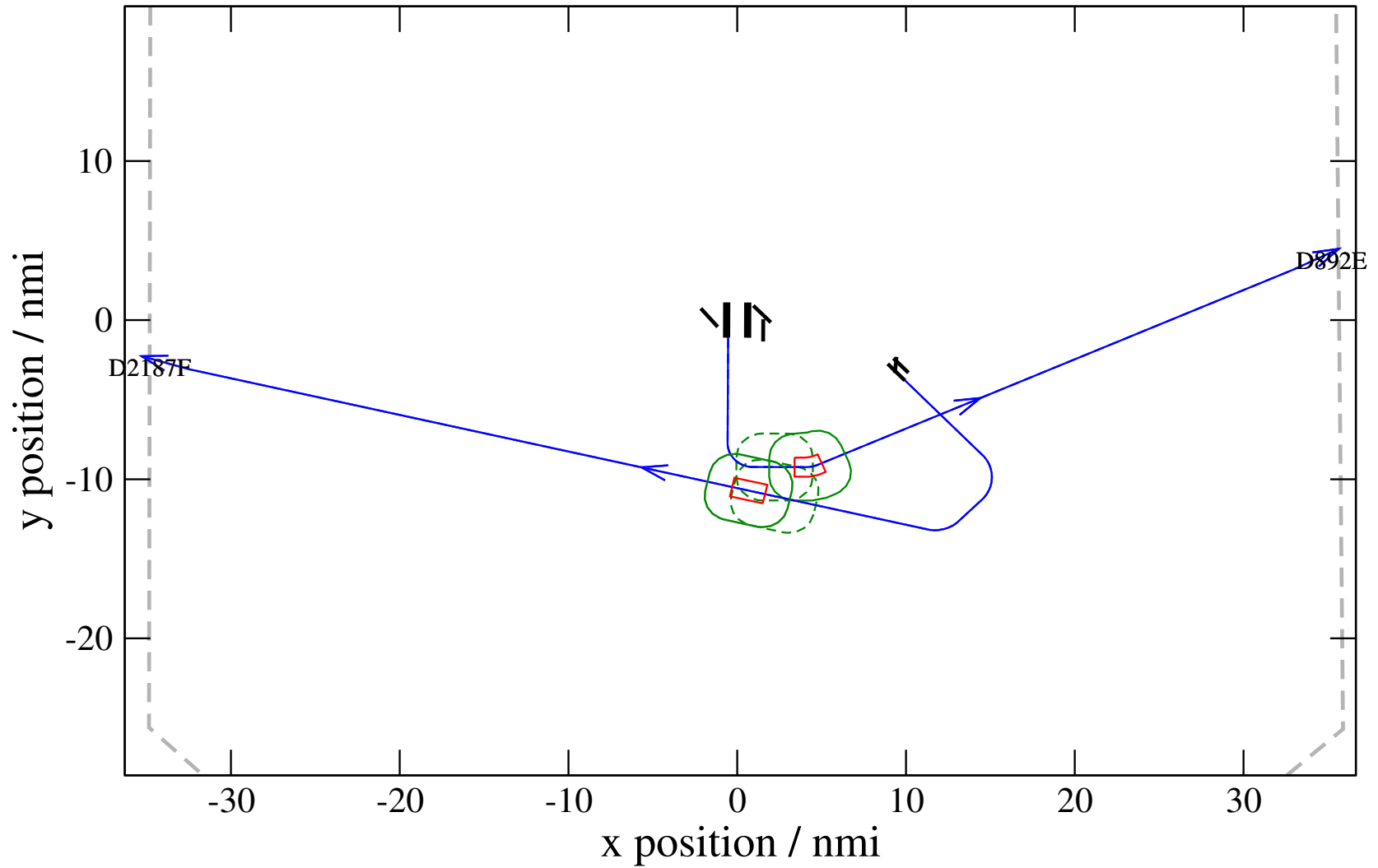
# Maneuver Altitude Profiles

+ D892E-D2187F 0.301H->1.507H: D892E temp alt 6.0 kft, 3.0 Min (+0 s) 2187-892-31



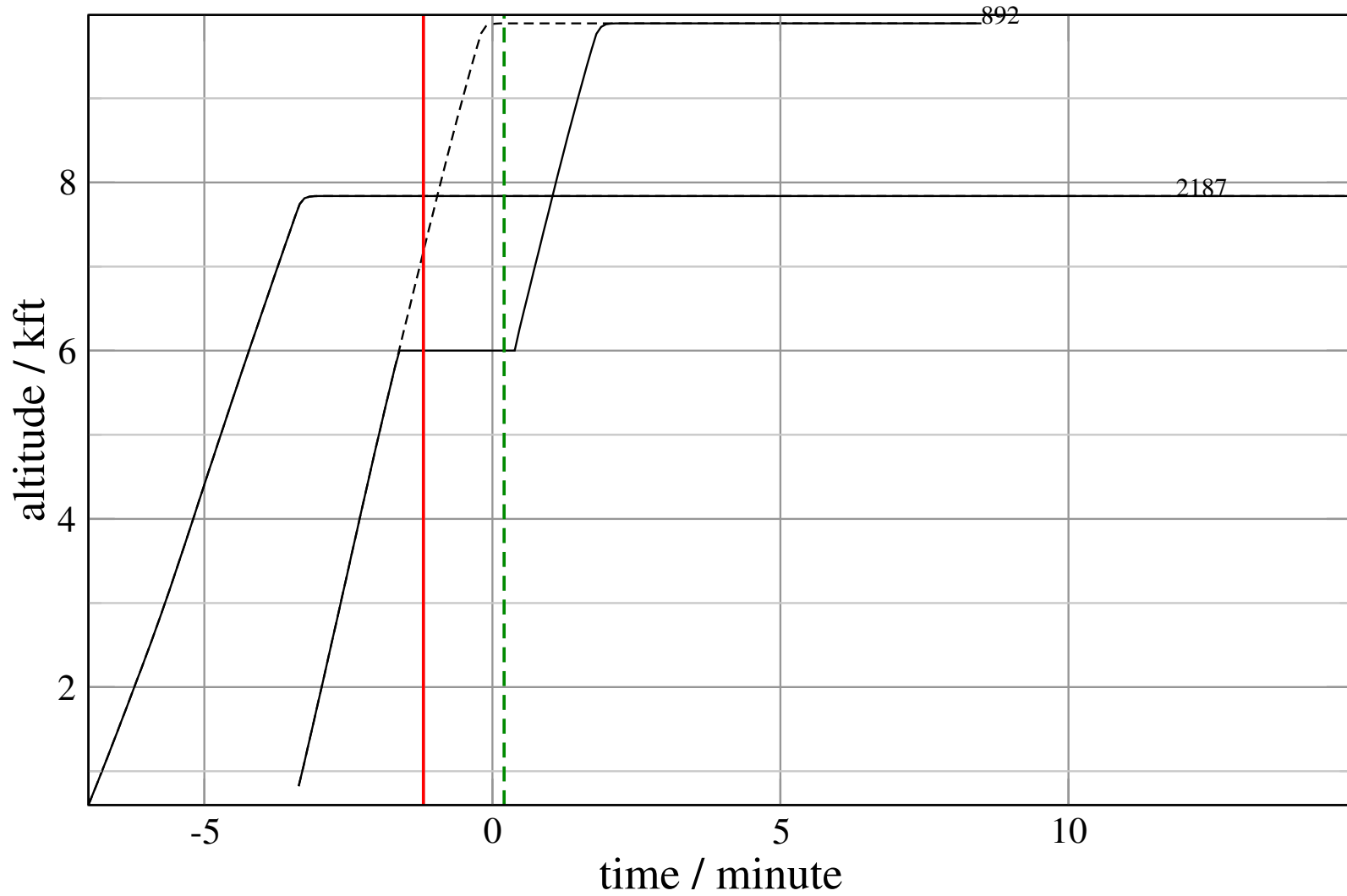
# Maneuver Planview

+ D892E-D2187F 0.145H->1.171V: D892E temp alt 6.0 kft, 2.0 Min (+0 s) 2187-892-32



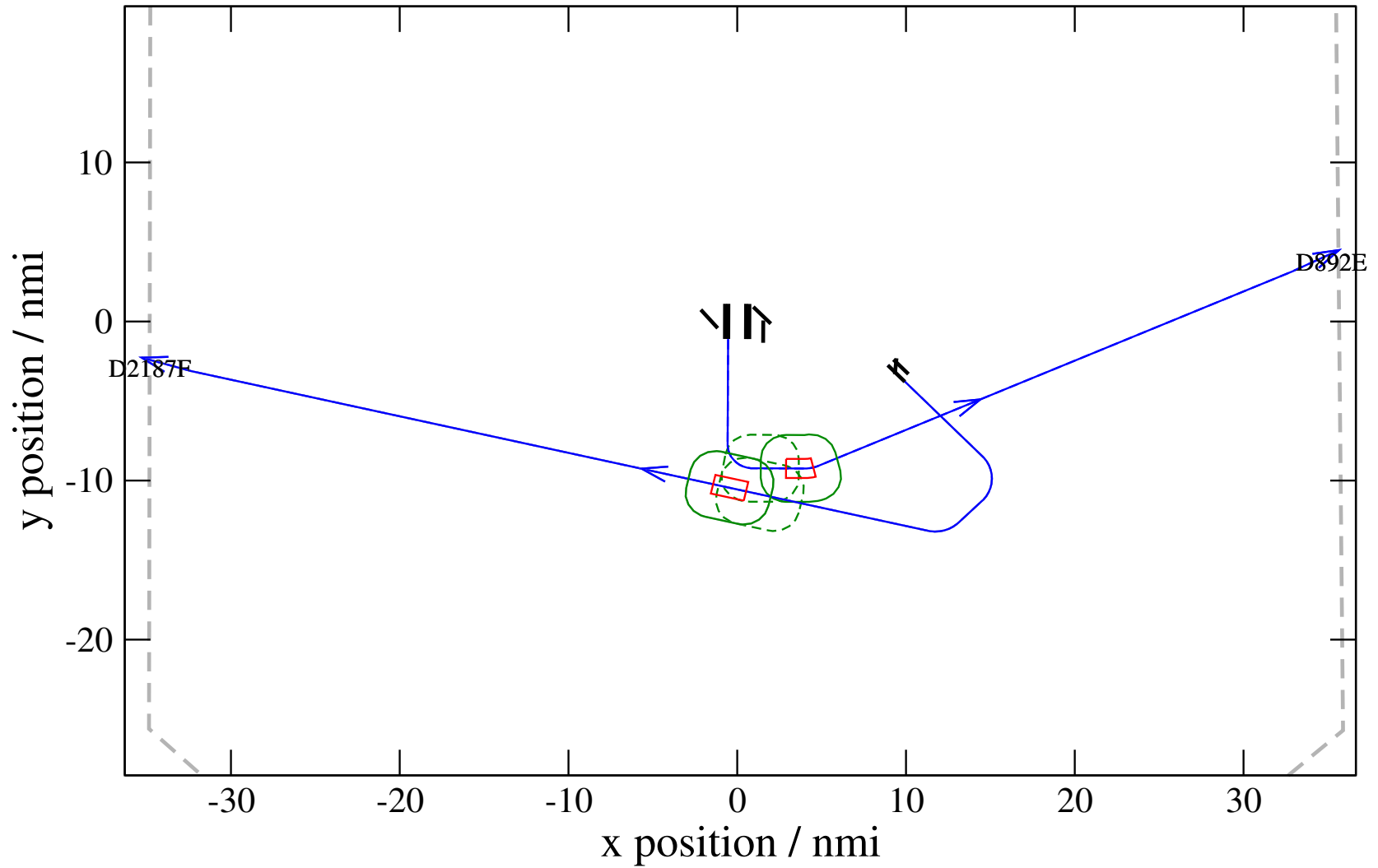
# Maneuver Altitude Profiles

+ D892E-D2187F 0.145H->1.171V: D892E temp alt 6.0 kft, 2.0 Min (+0 s) 2187-892-32



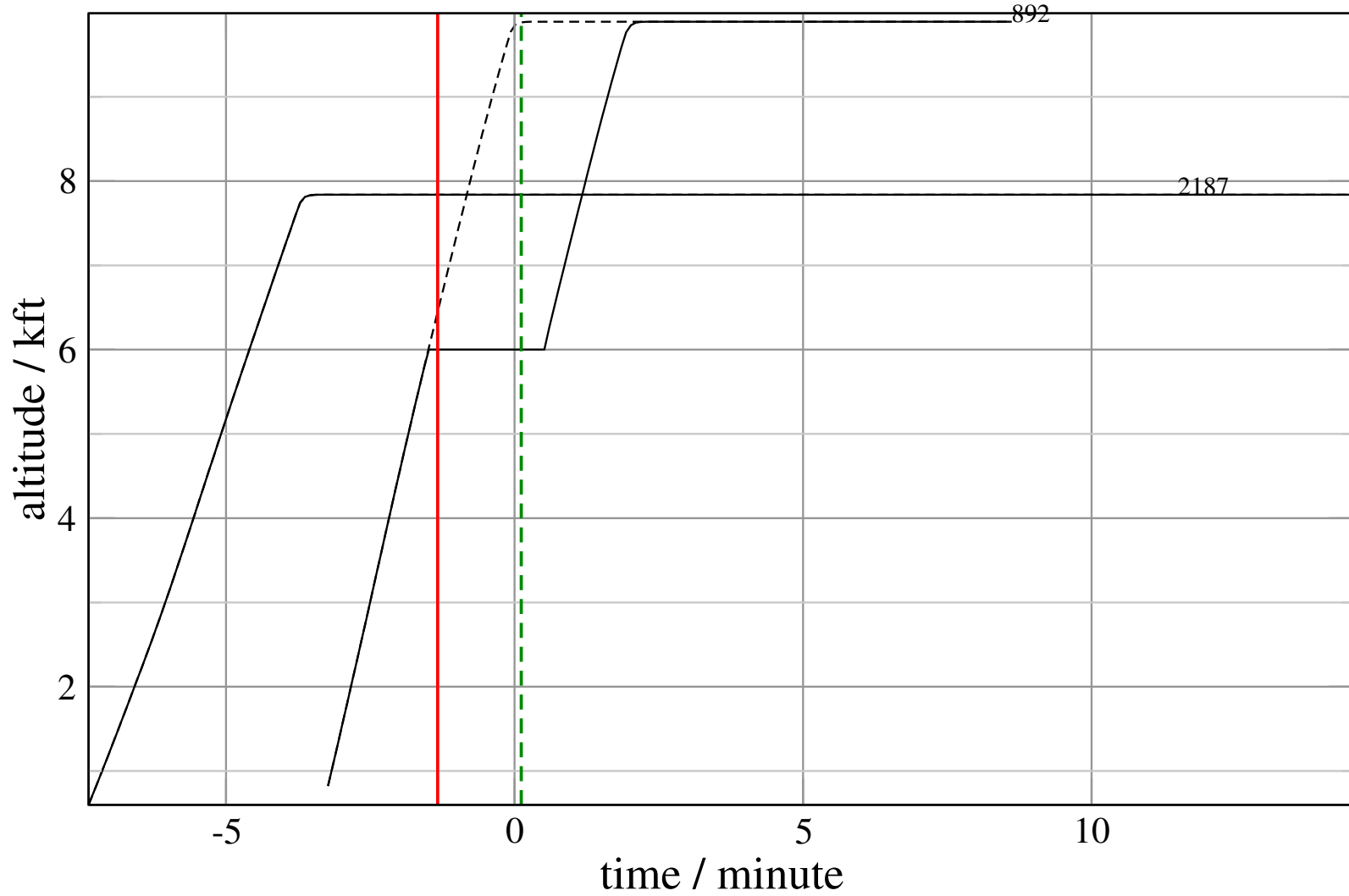
# Maneuver Planview

+ D892E-D2187F 0.090H->1.319H: D892E temp alt 6.0 kft, 2.0 Min (+0 s) 2187-892-33



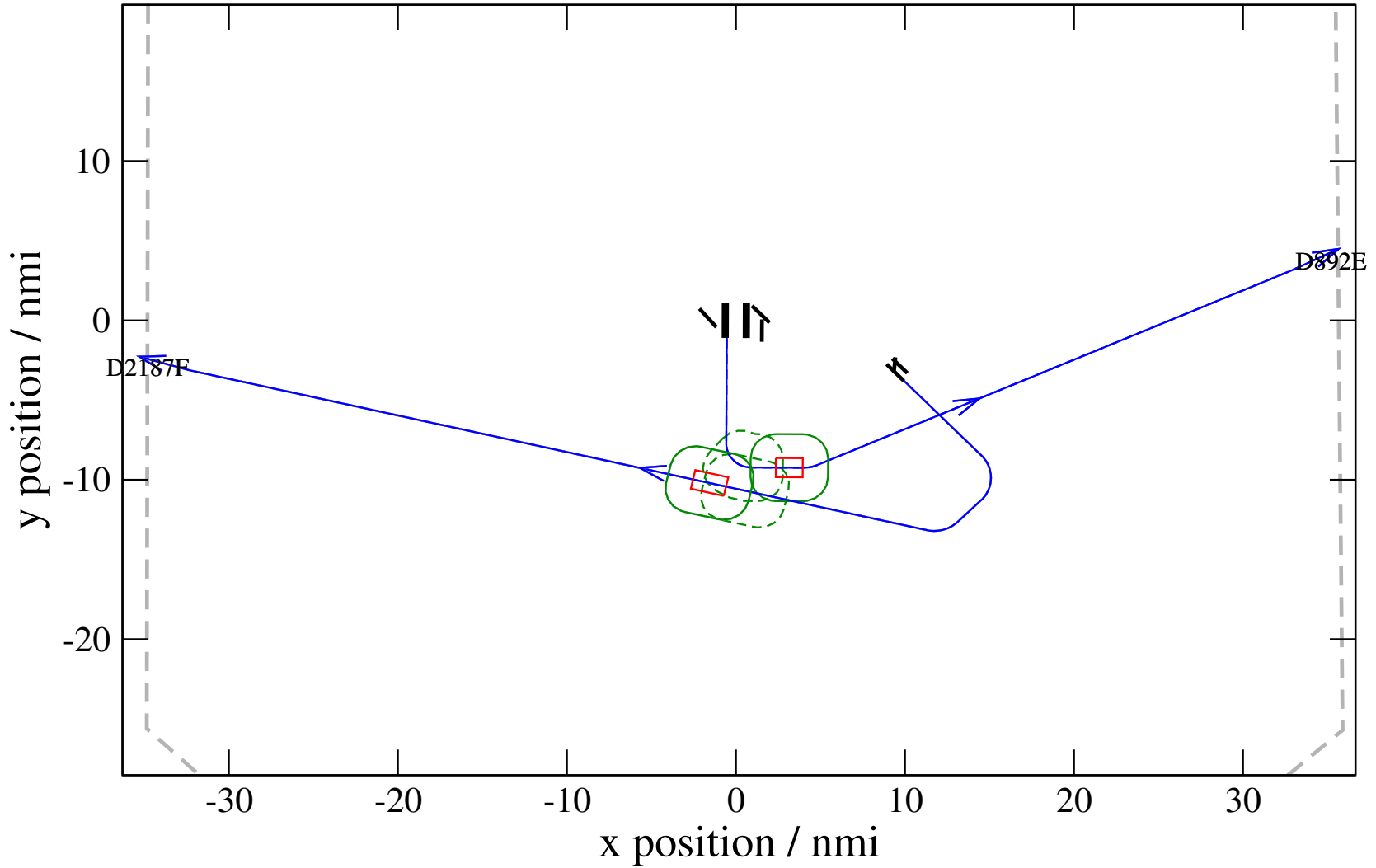
# Maneuver Altitude Profiles

+ D892E-D2187F 0.090H->1.319H: D892E temp alt 6.0 kft, 2.0 Min (+0 s) 2187-892-33



# Maneuver Planview

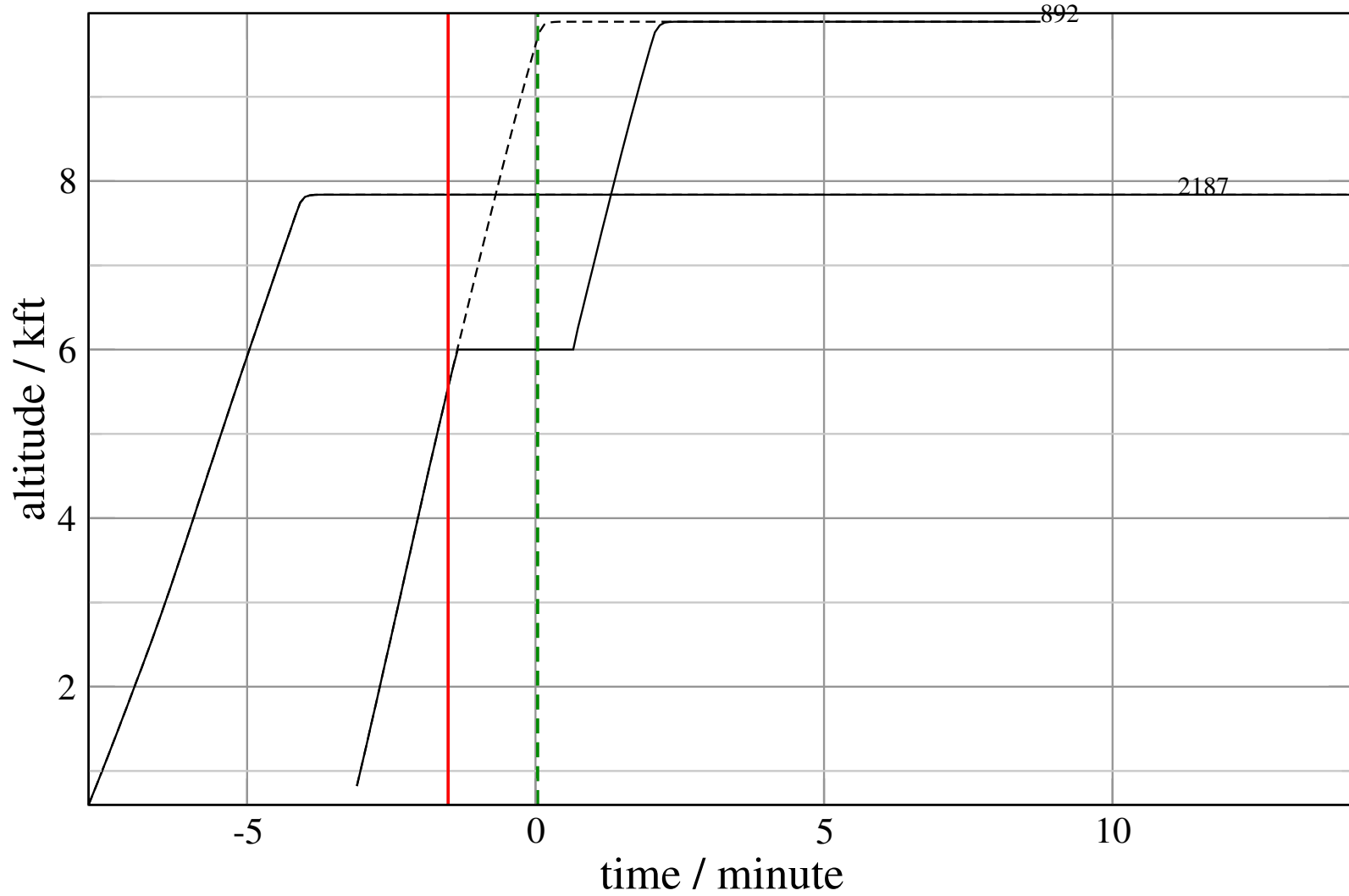
+ D892E-D2187F 0.089H->1.467H: D892E temp alt 6.0 kft, 2.0 Min (+0 s) 2187-892-34





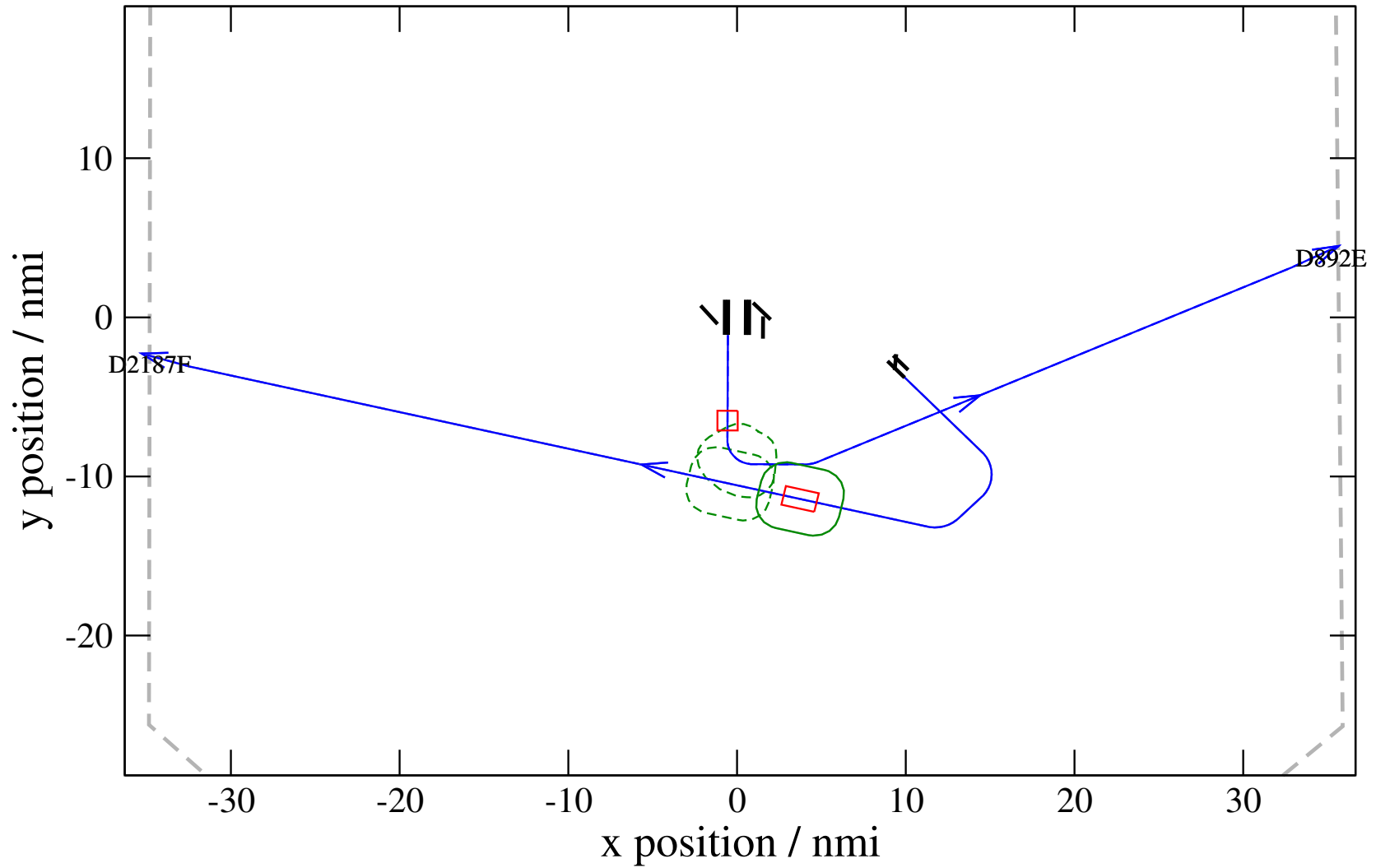
# Maneuver Altitude Profiles

+ D892E-D2187F 0.089H->1.467H: D892E temp alt 6.0 kft, 2.0 Min (+0 s) 2187-892-34



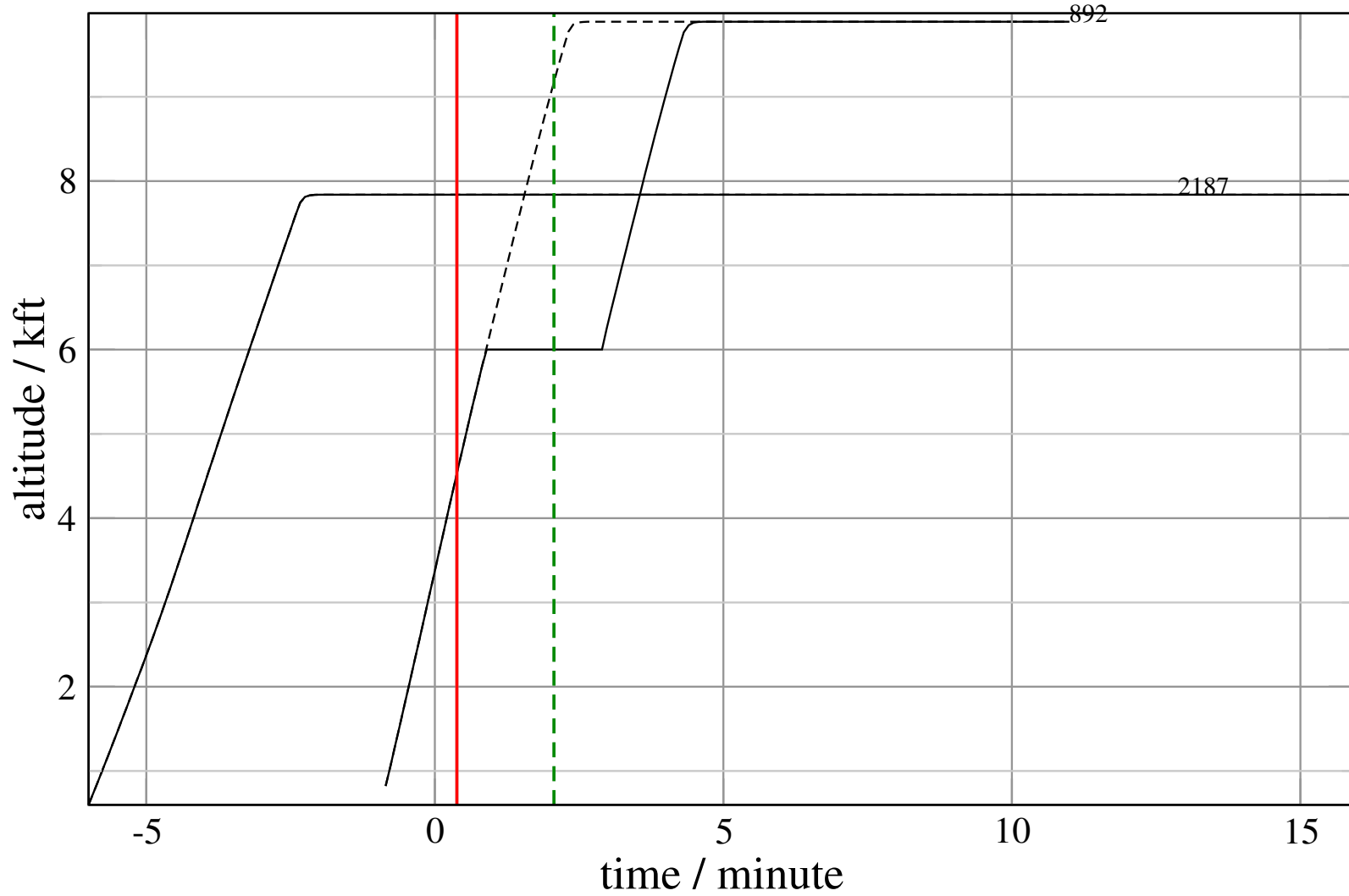
# Maneuver Planview

+ D892E-D2187F 0.089H->1.505H: D892E temp alt 6.0 kft, 2.0 Min (+0 s) 2187-892-35



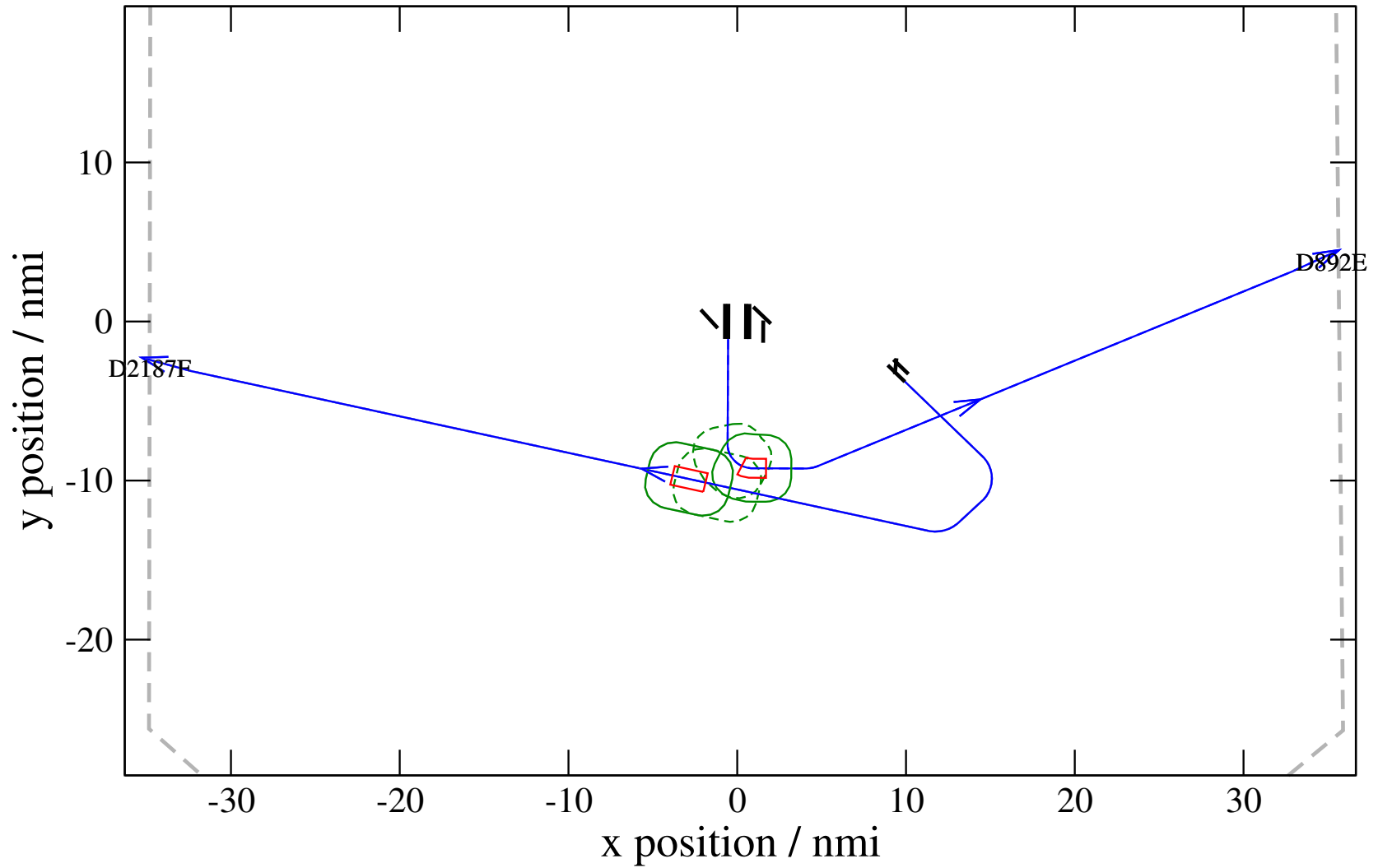
# Maneuver Altitude Profiles

+ D892E-D2187F 0.089H->1.505H: D892E temp alt 6.0 kft, 2.0 Min (+0 s) 2187-892-35



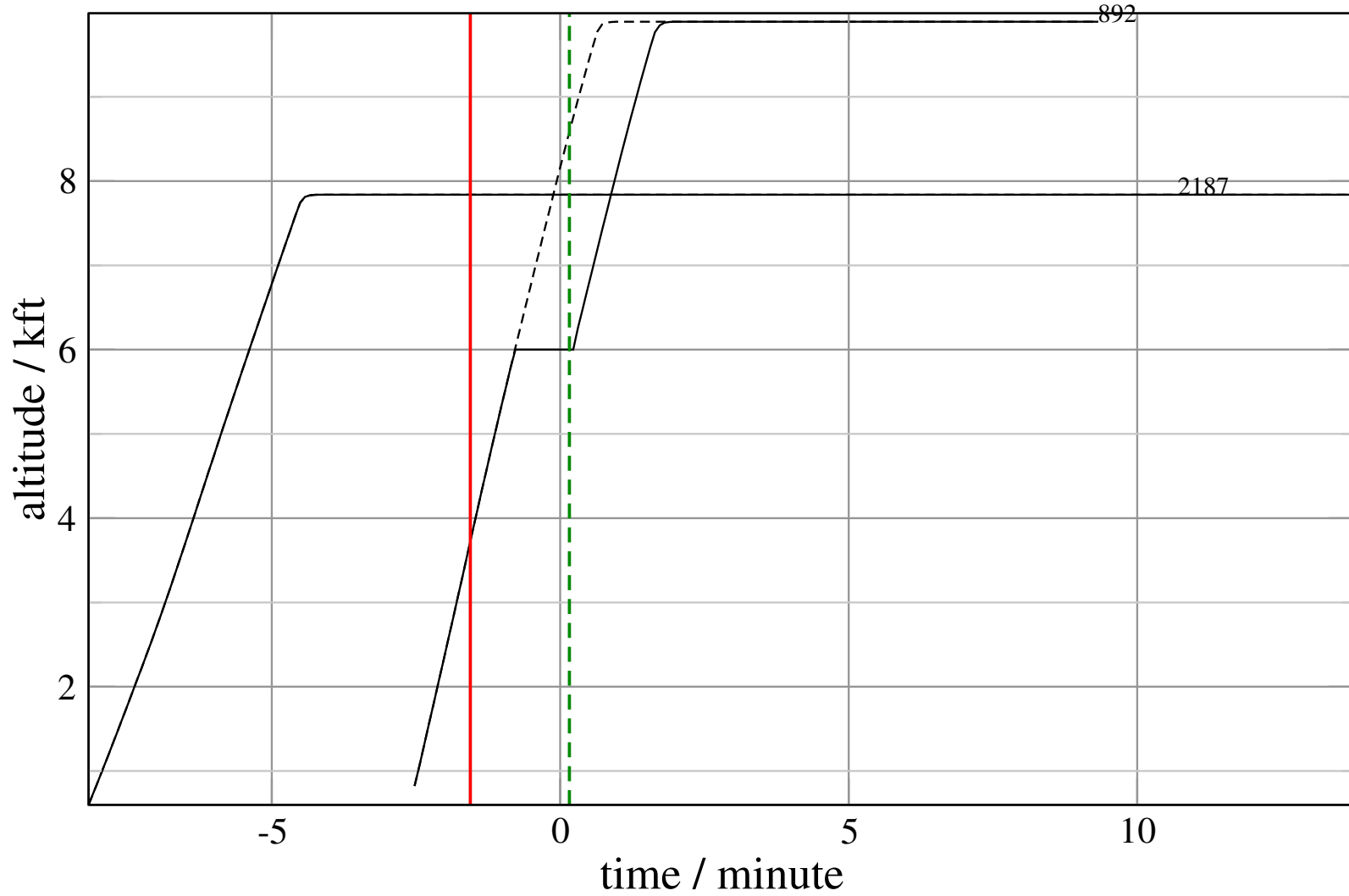
# Maneuver Planview

+ D892E-D2187F 0.107H->1.155V: D892E temp alt 6.0 kft, 1.0 Min (+0 s) 2187-892-36



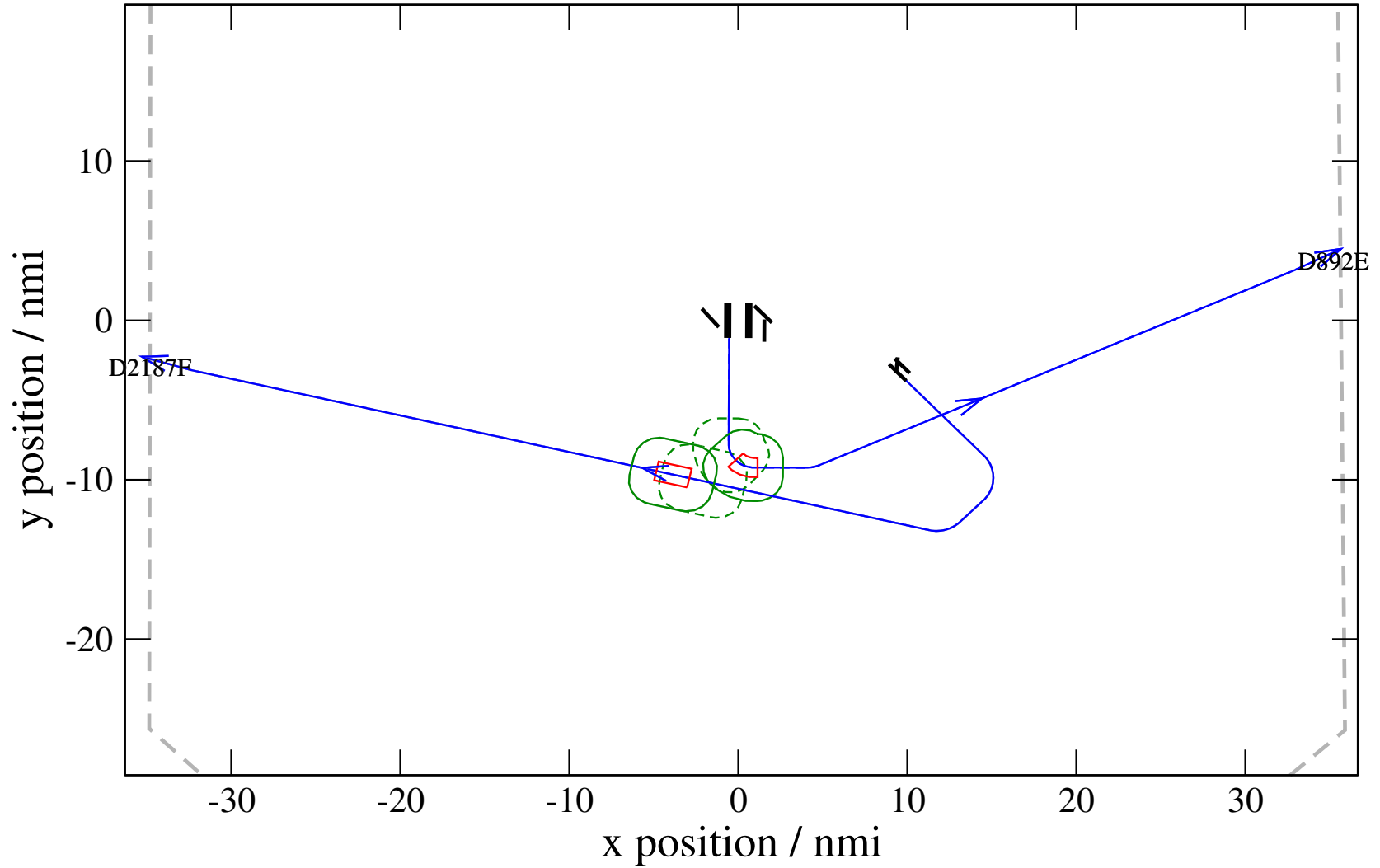
# Maneuver Altitude Profiles

+ D892E-D2187F 0.107H->1.155V: D892E temp alt 6.0 kft, 1.0 Min (+0 s) 2187-892-36



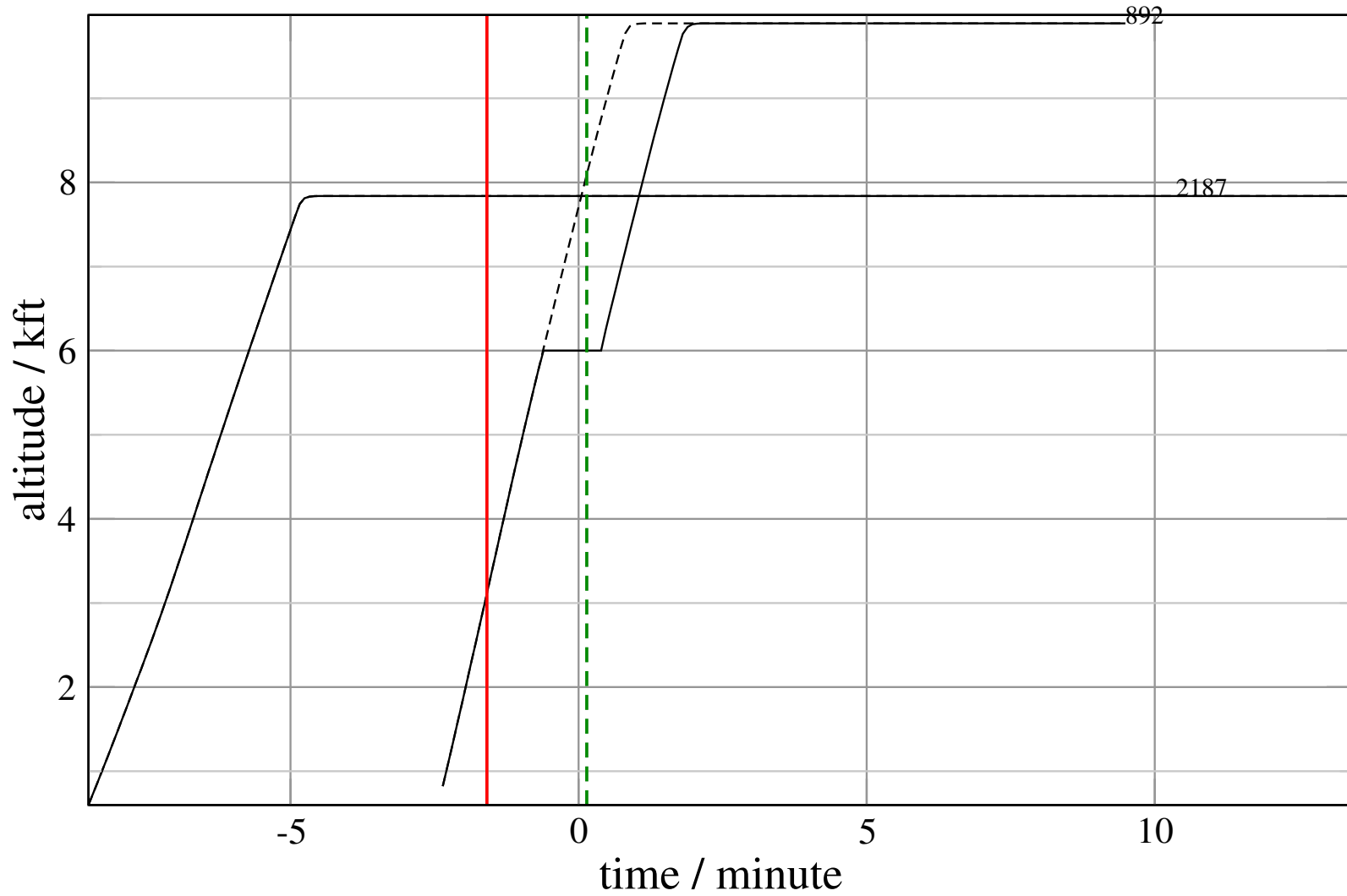
# Maneuver Planview

+ D892E-D2187F 0.224H->1.305V: D892E temp alt 6.0 kft, 1.0 Min (+0 s) 2187-892-37



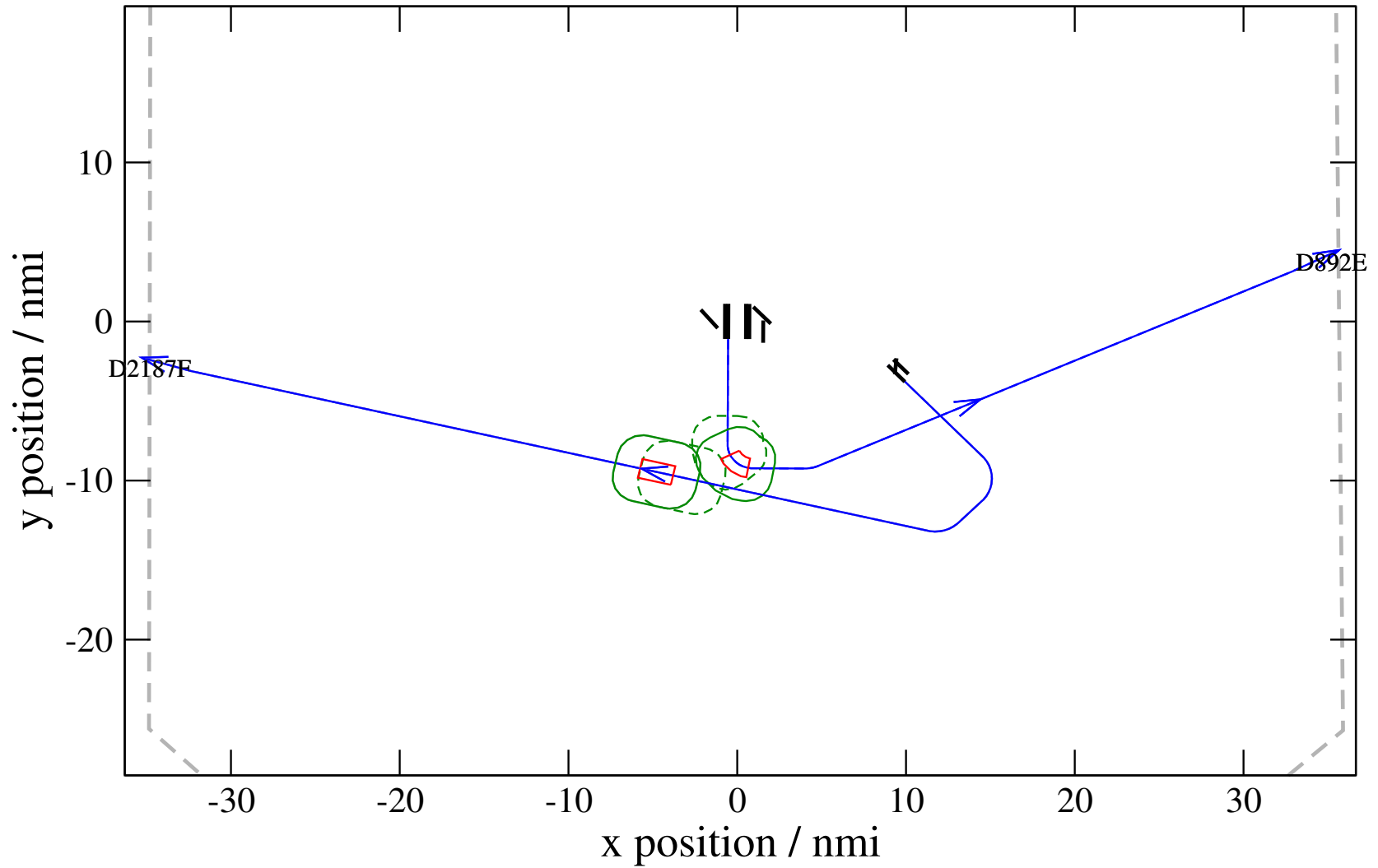
# Maneuver Altitude Profiles

+ D892E-D2187F 0.224H->1.305V: D892E temp alt 6.0 kft, 1.0 Min (+0 s) 2187-892-37



# Maneuver Planview

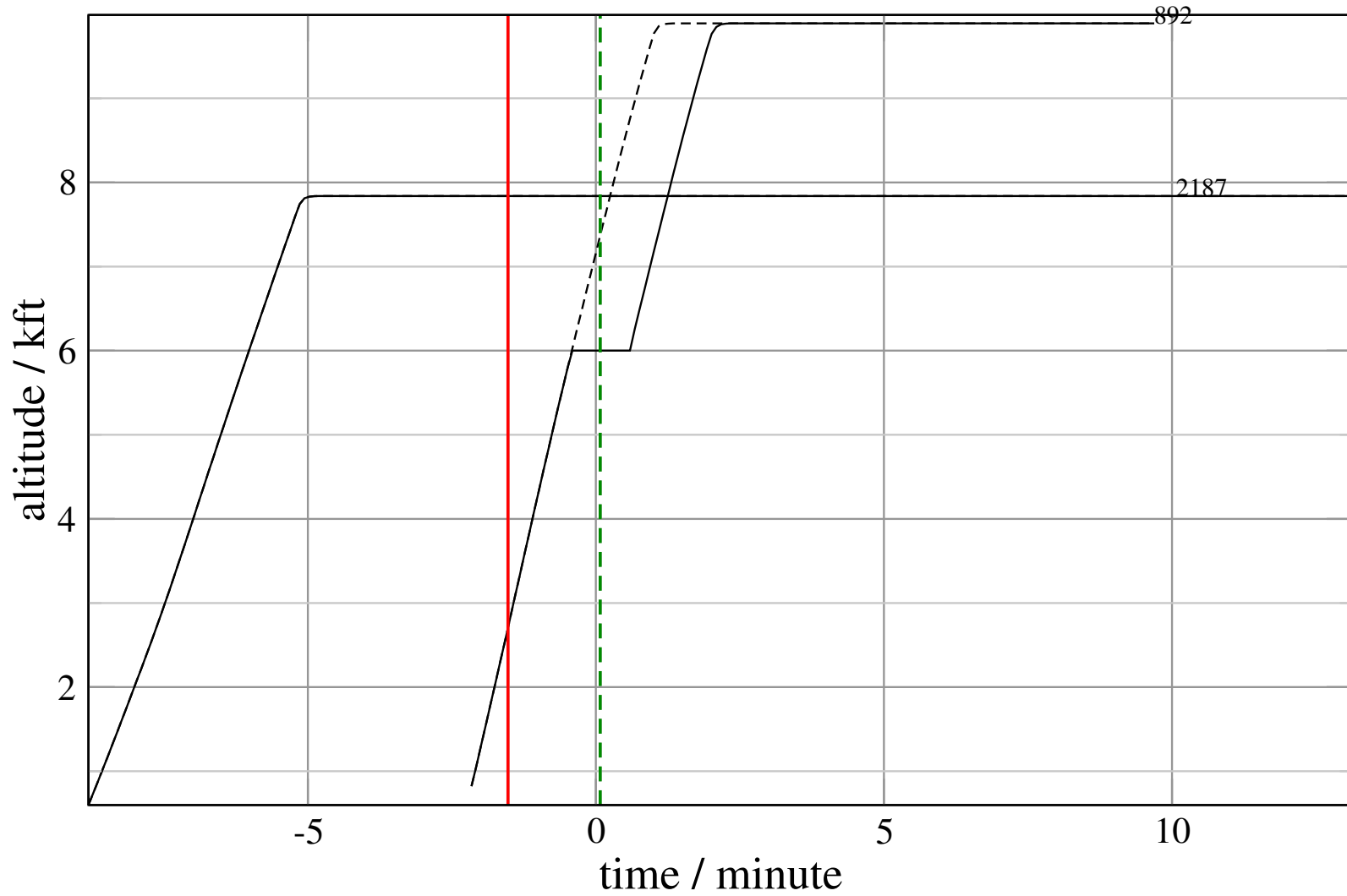
+ D892E-D2187F 0.519V->1.435V: D892E temp alt 6.0 kft, 1.0 Min (+0 s) 2187-892-38





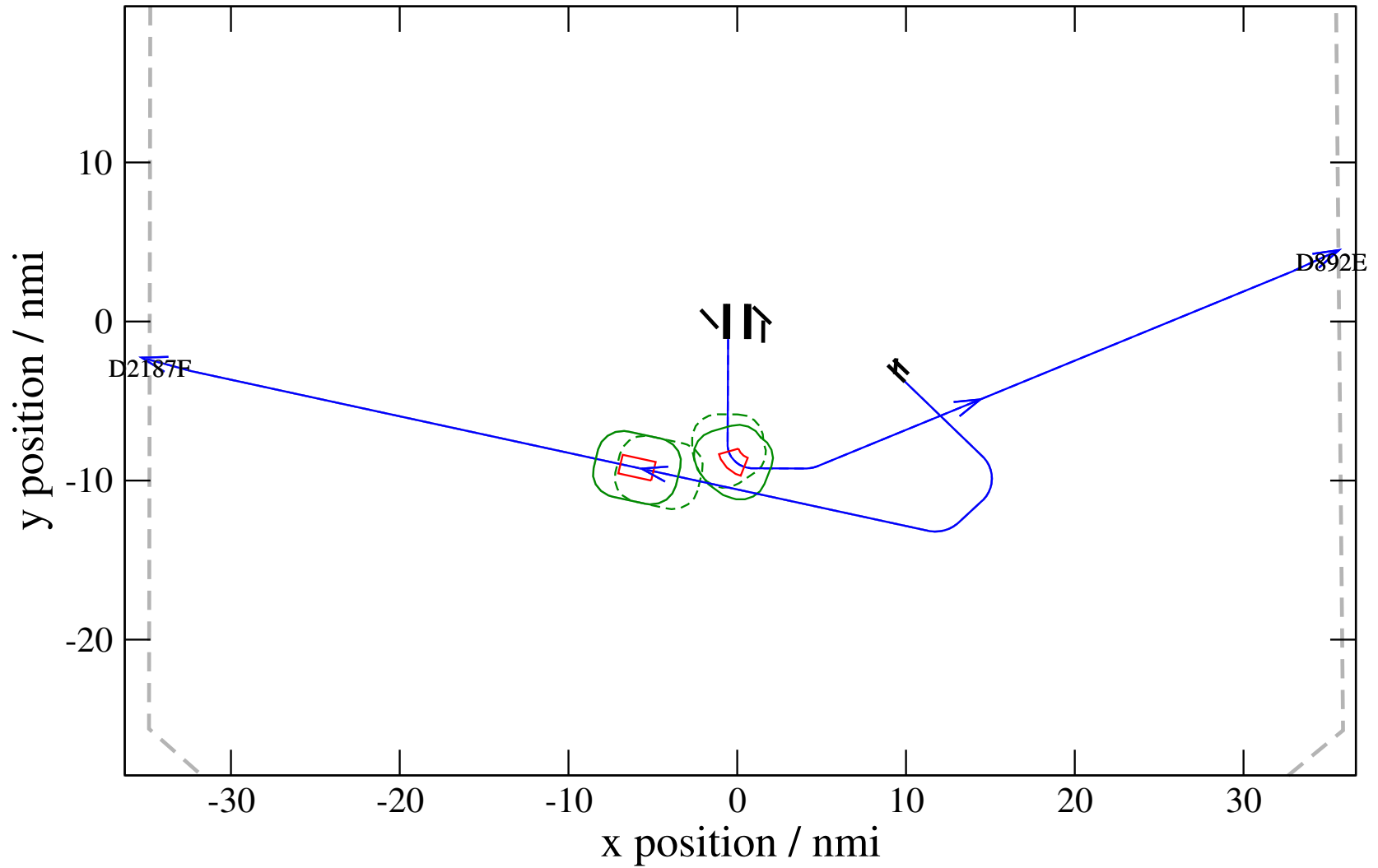
# Maneuver Altitude Profiles

+ D892E-D2187F 0.519V->1.435V: D892E temp alt 6.0 kft, 1.0 Min (+0 s) 2187-892-38



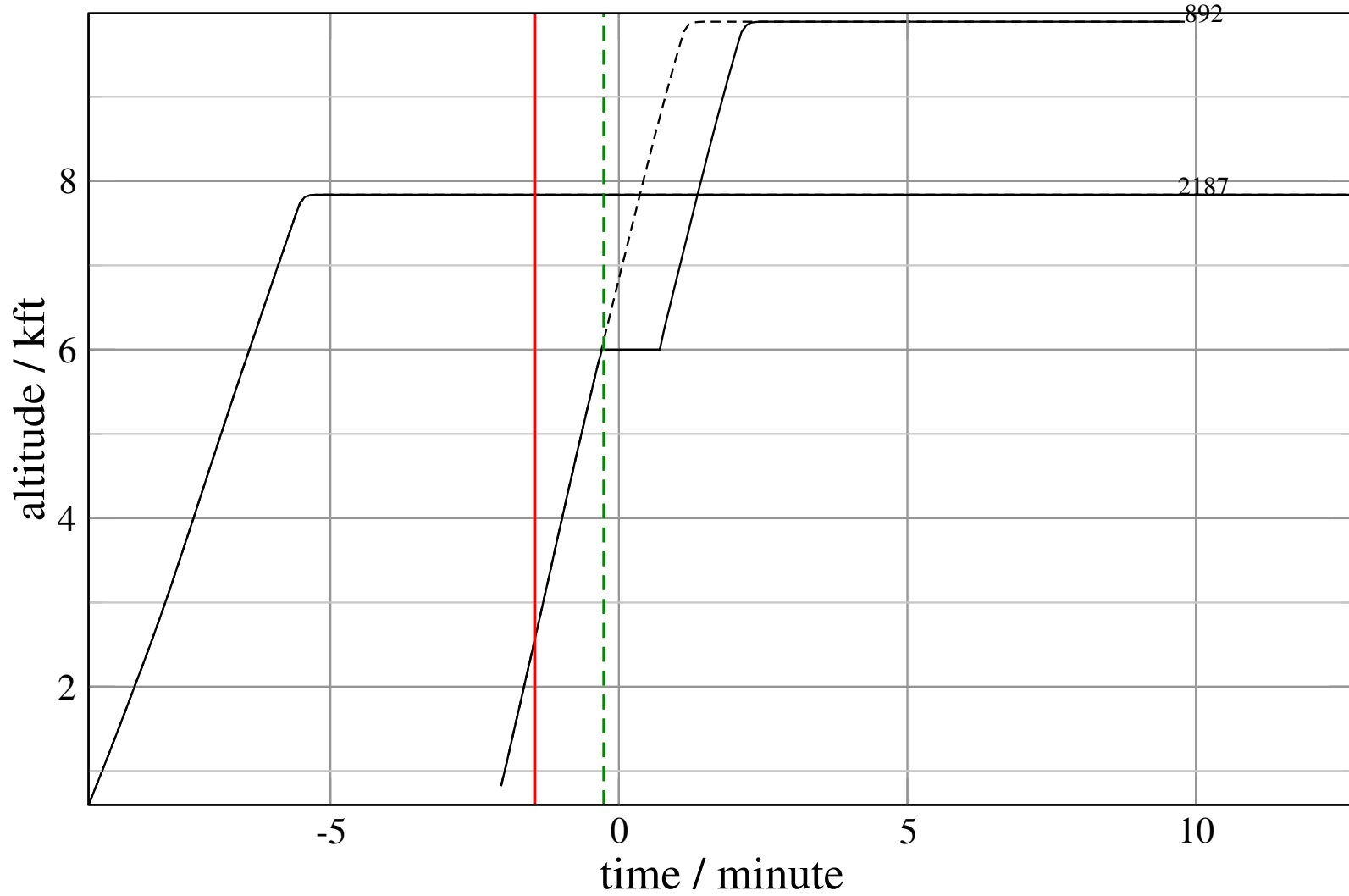
# Maneuver Planview

+ D892E-D2187F 0.926H->1.500V: D892E temp alt 6.0 kft, 1.0 Min (+0 s) 2187-892-39



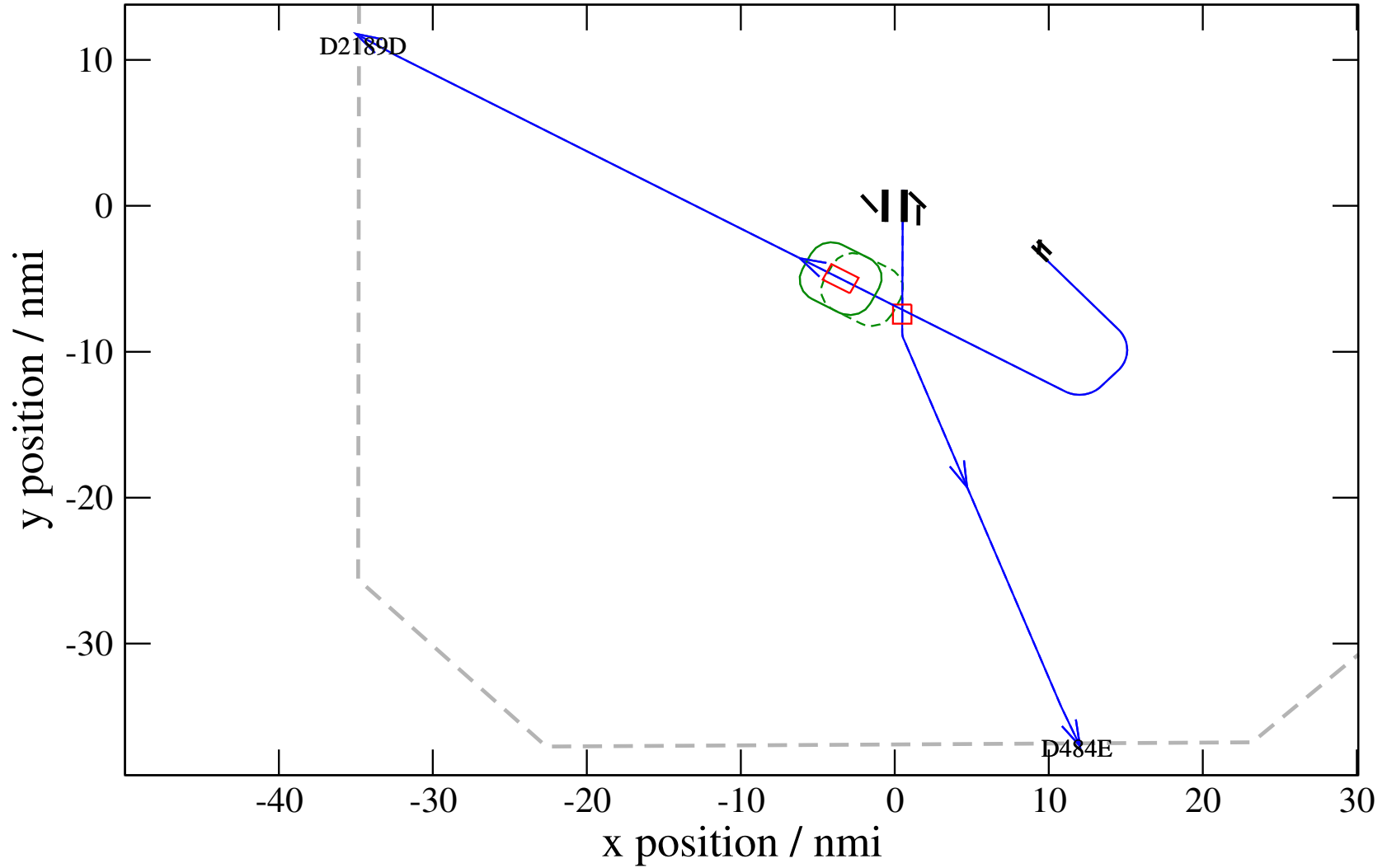
# Maneuver Altitude Profiles

+ D892E-D2187F 0.926H->1.500V: D892E temp alt 6.0 kft, 1.0 Min (+0 s) 2187-892-39



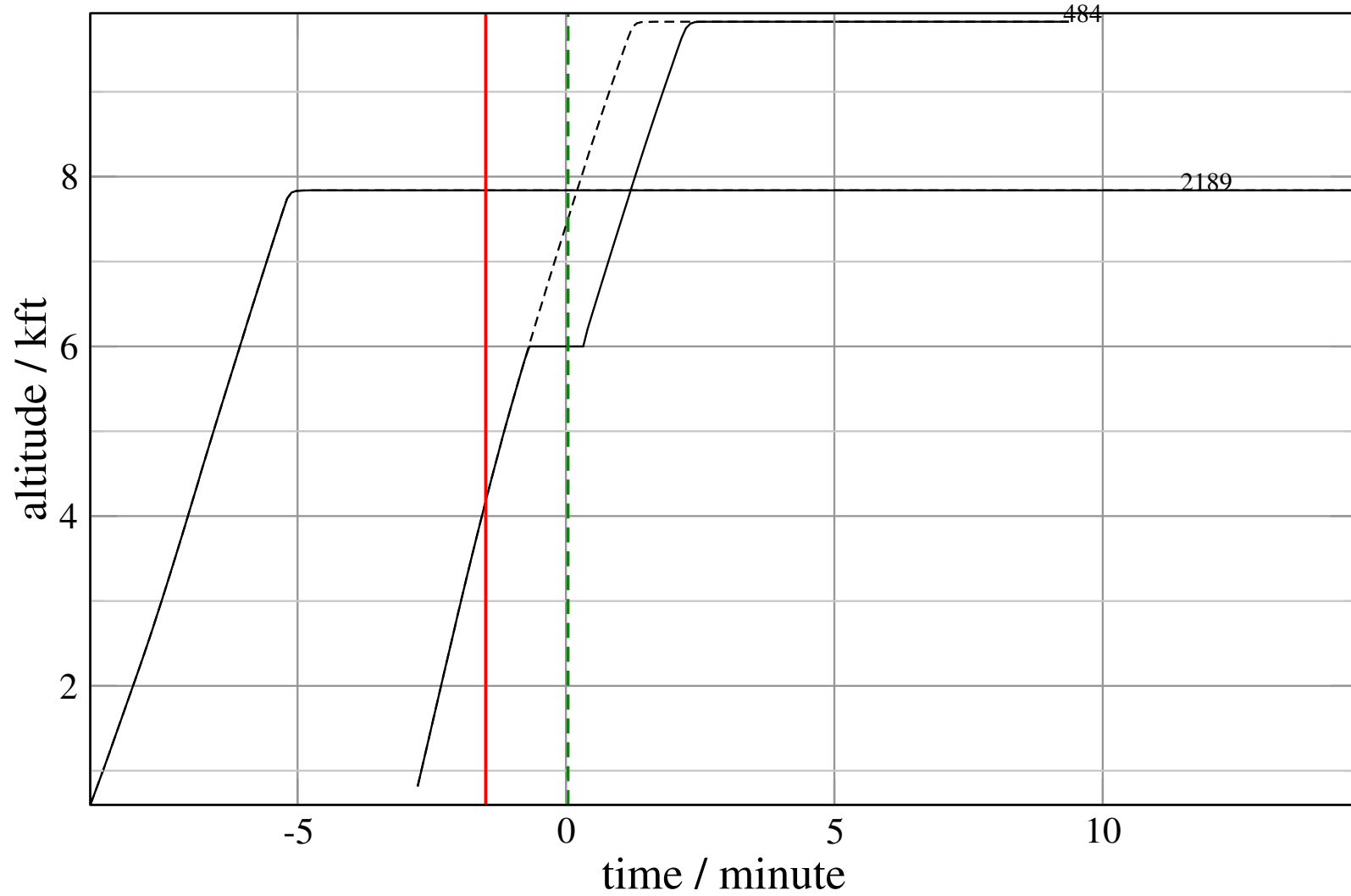
# Maneuver Planview

+ D484E-D2189D 0.539V->1.327H: D484E temp alt 6.0 kft, 1.0 Min (+0 s) 484-2189-36



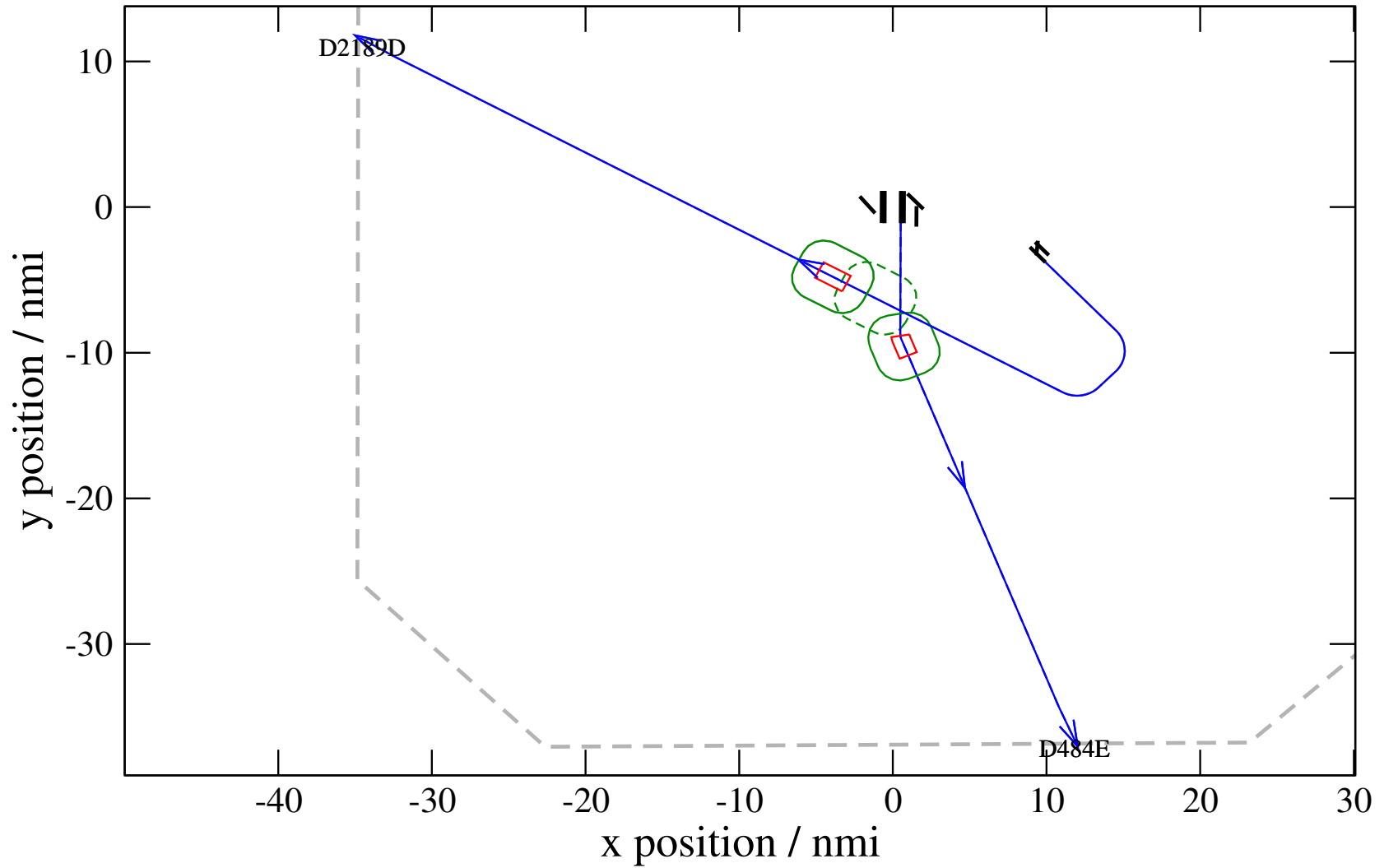
# Maneuver Altitude Profiles

+ D484E-D2189D 0.539V->1.327H: D484E temp alt 6.0 kft, 1.0 Min (+0 s) 484-2189-36



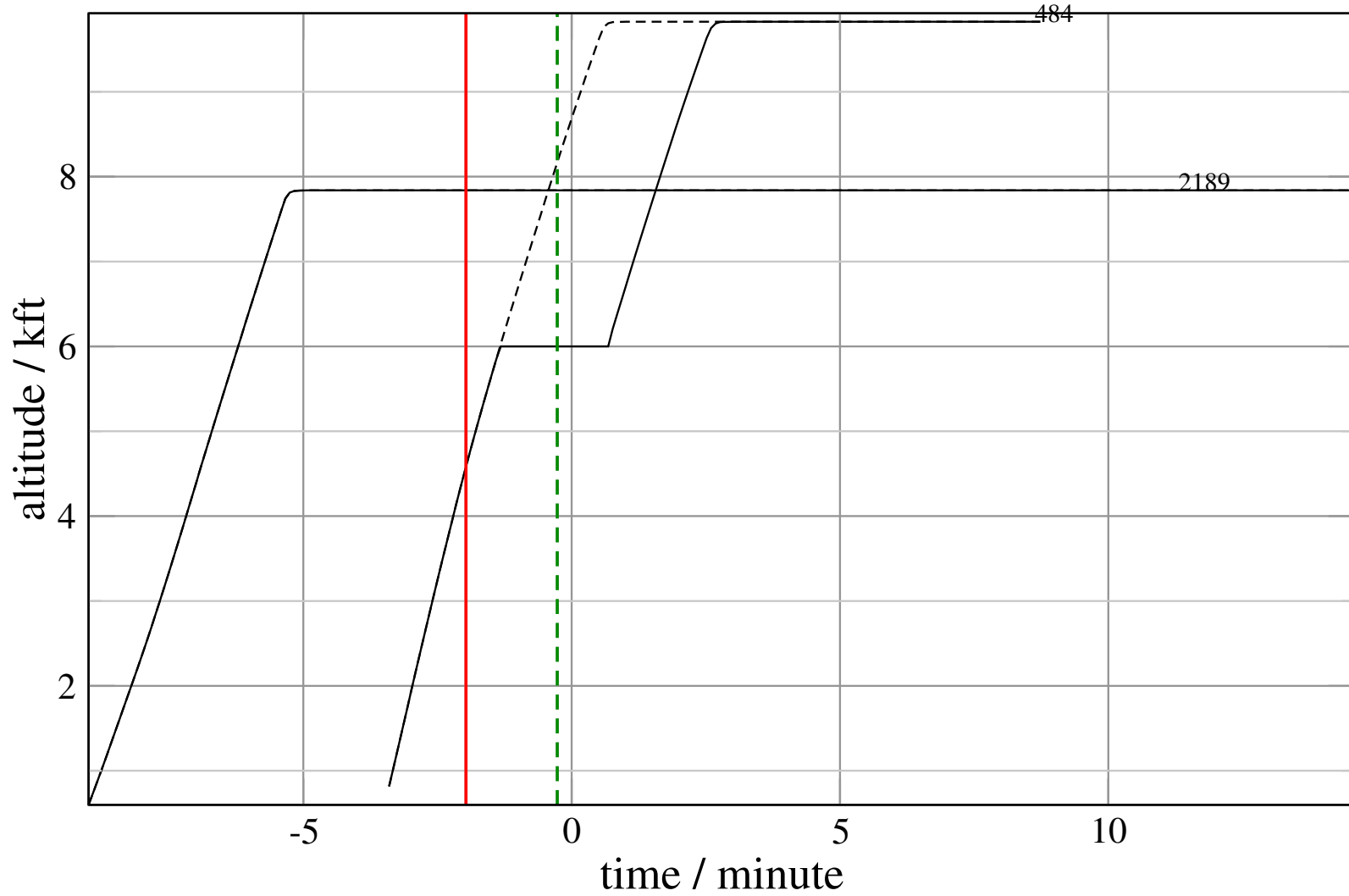
# Maneuver Planview

+ D484E-D2189D 0.232H->1.513V: D484E temp alt 6.0 kft, 2.0 Min (+0 s) 484-2189-37



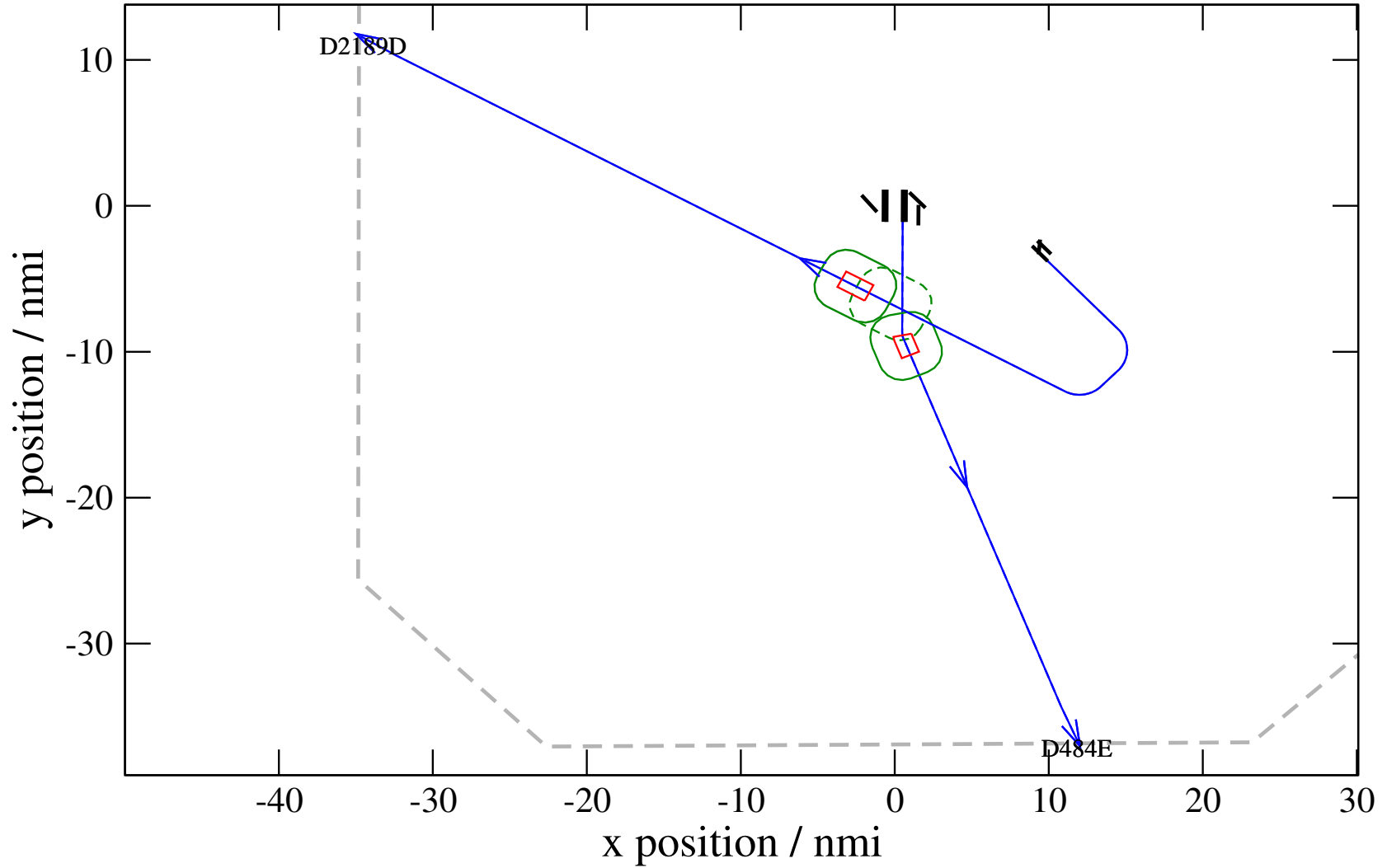
# Maneuver Altitude Profiles

+ D484E-D2189D 0.232H->1.513V: D484E temp alt 6.0 kft, 2.0 Min (+0 s) 484-2189-37



# Maneuver Planview

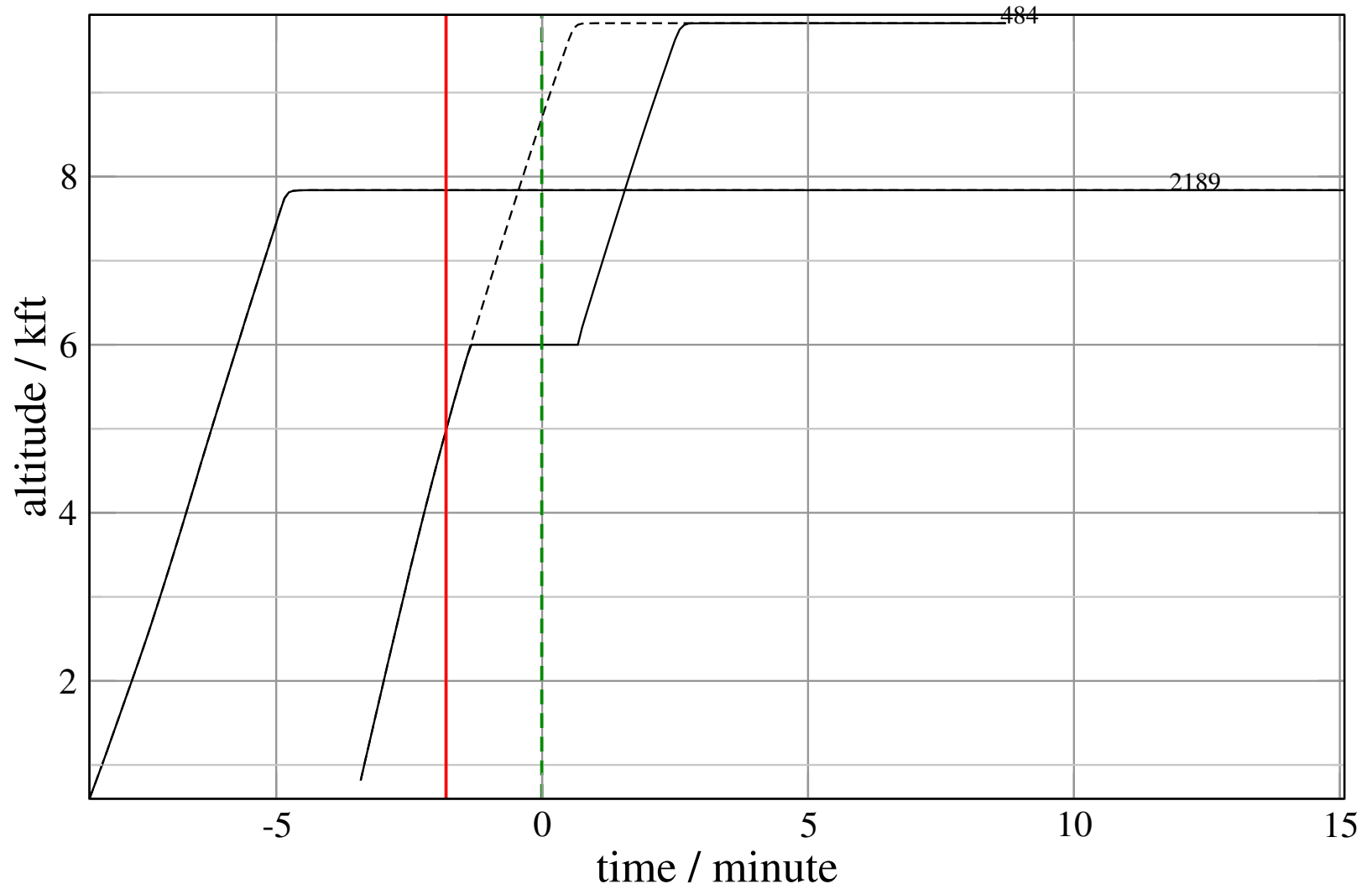
+ D484E-D2189D 0.001H->1.503V: D484E temp alt 6.0 kft, 2.0 Min (+0 s) 484-2189-38





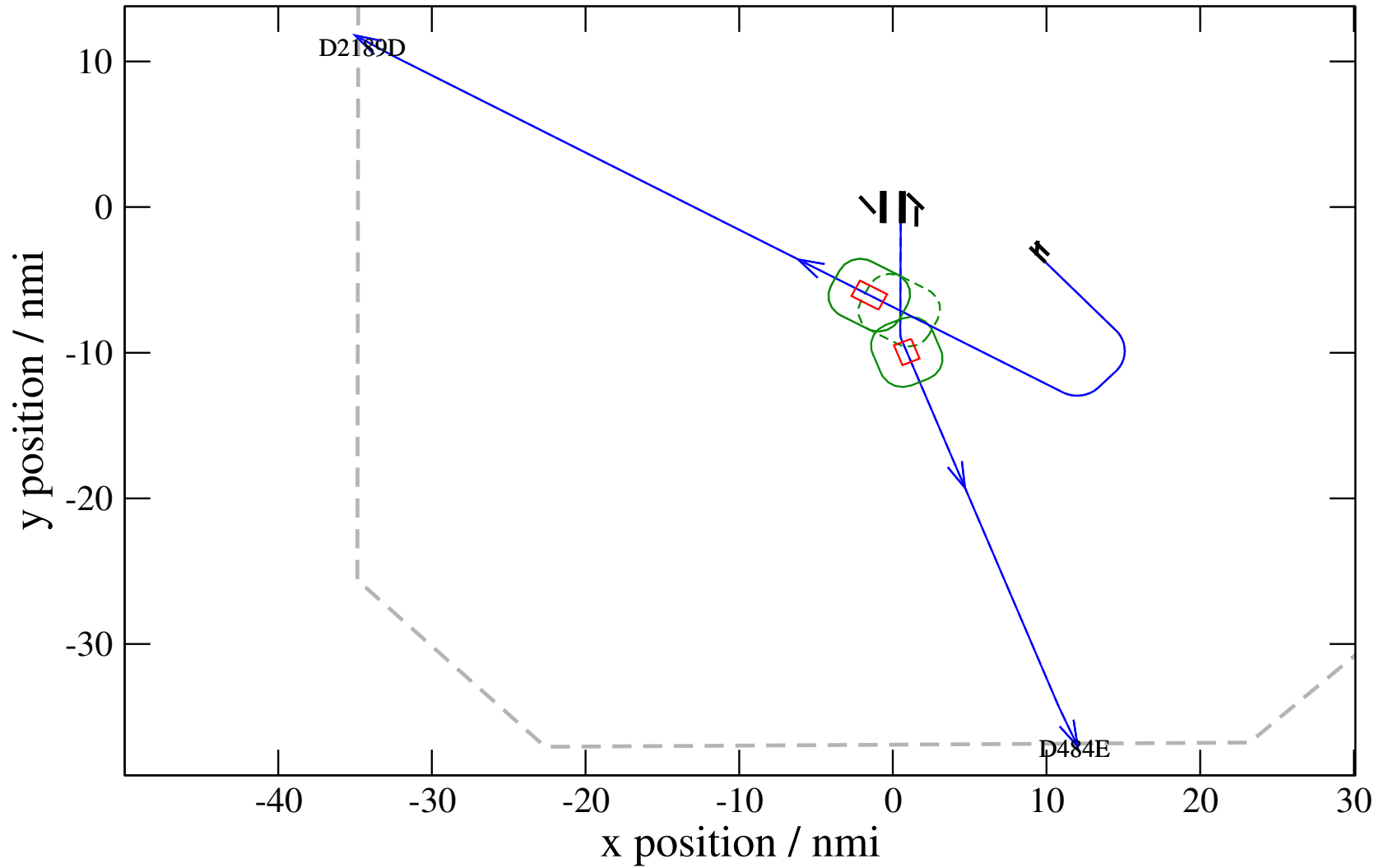
# Maneuver Altitude Profiles

+ D484E-D2189D 0.001H->1.503V: D484E temp alt 6.0 kft, 2.0 Min (+0 s) 484-2189-38



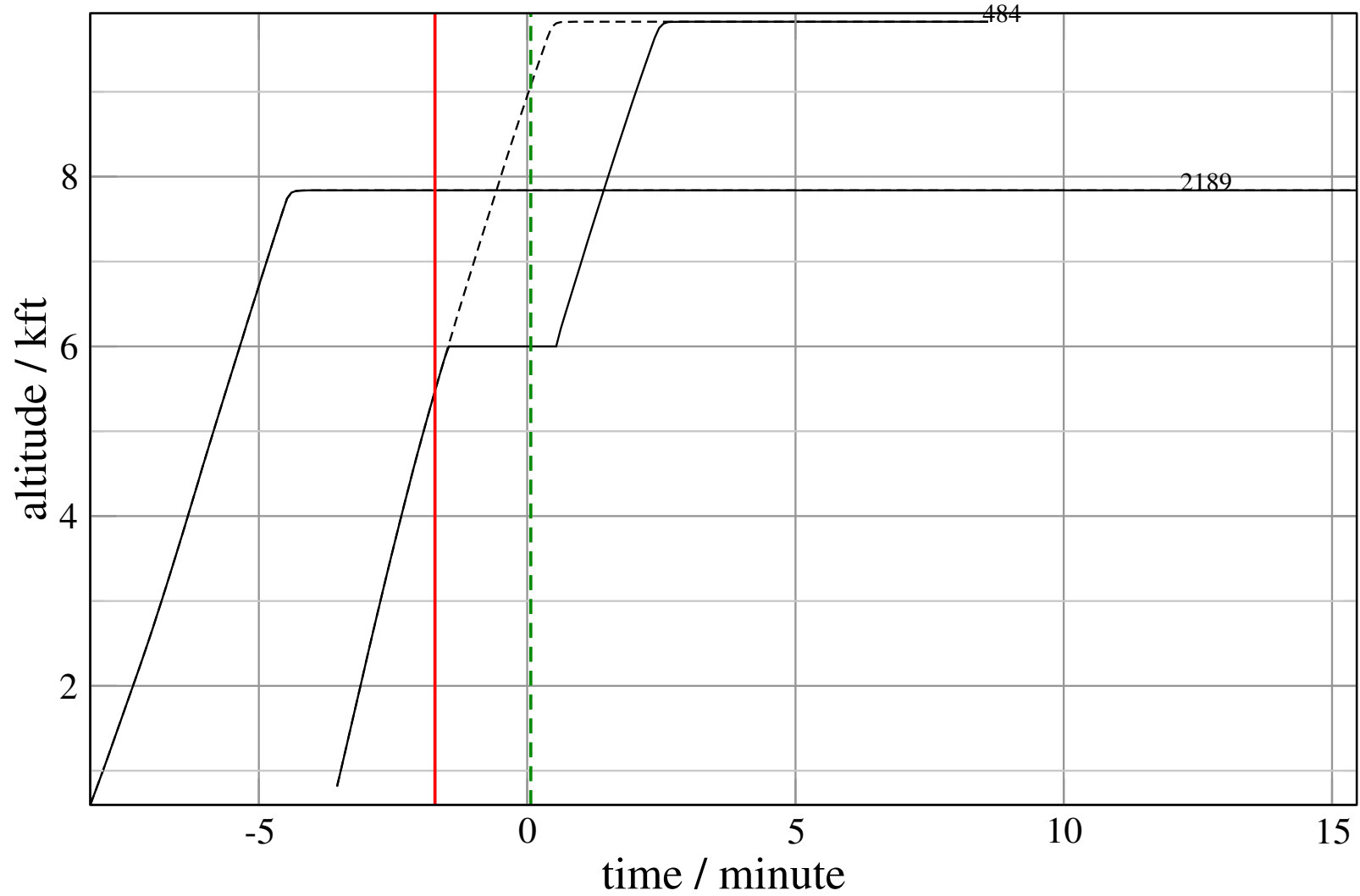
# Maneuver Planview

+ D484E-D2189D 0.001H->1.385V: D484E temp alt 6.0 kft, 2.0 Min (+0 s) 484-2189-39



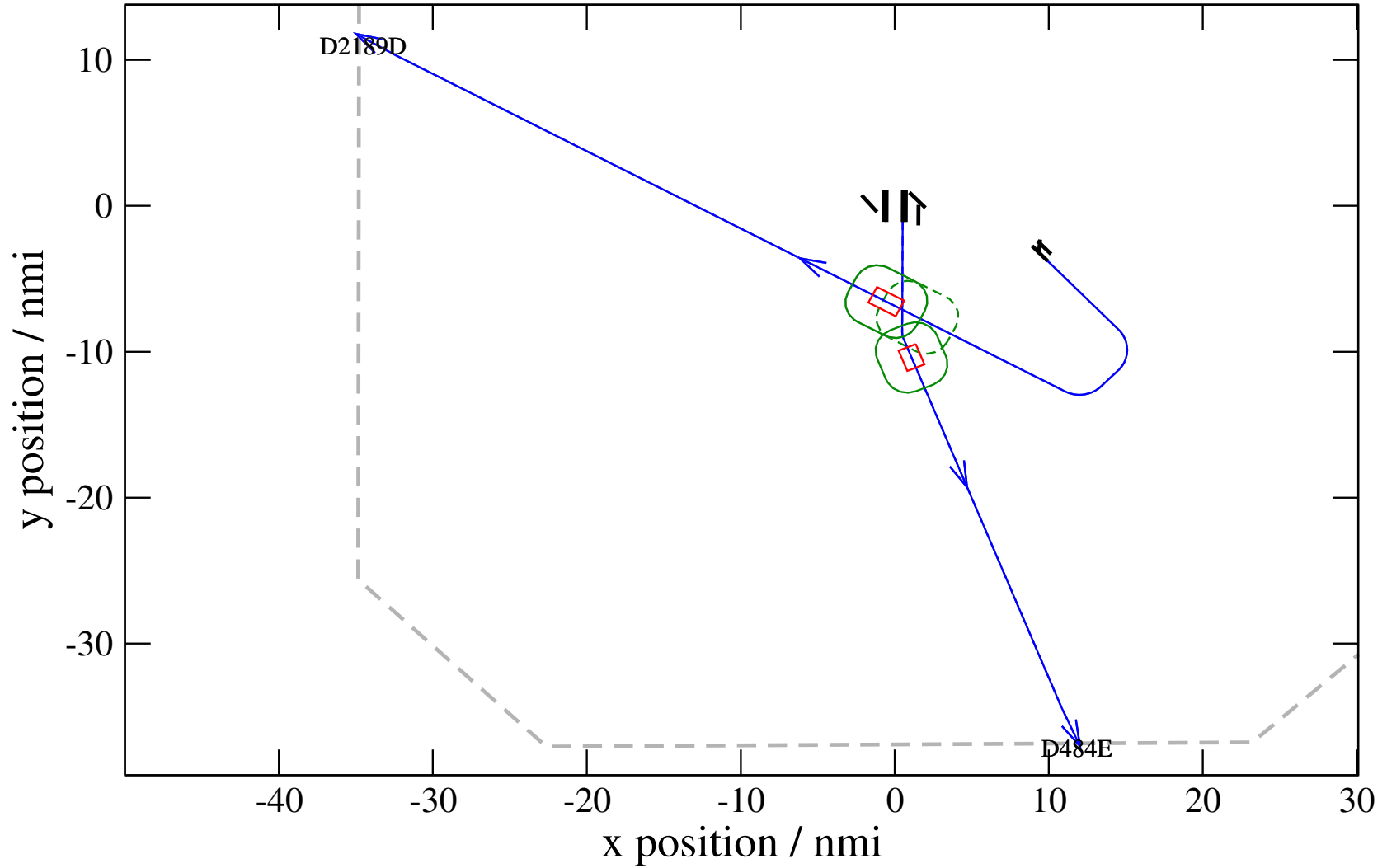
# Maneuver Altitude Profiles

+ D484E-D2189D 0.001H->1.385V: D484E temp alt 6.0 kft, 2.0 Min (+0 s) 484-2189-39



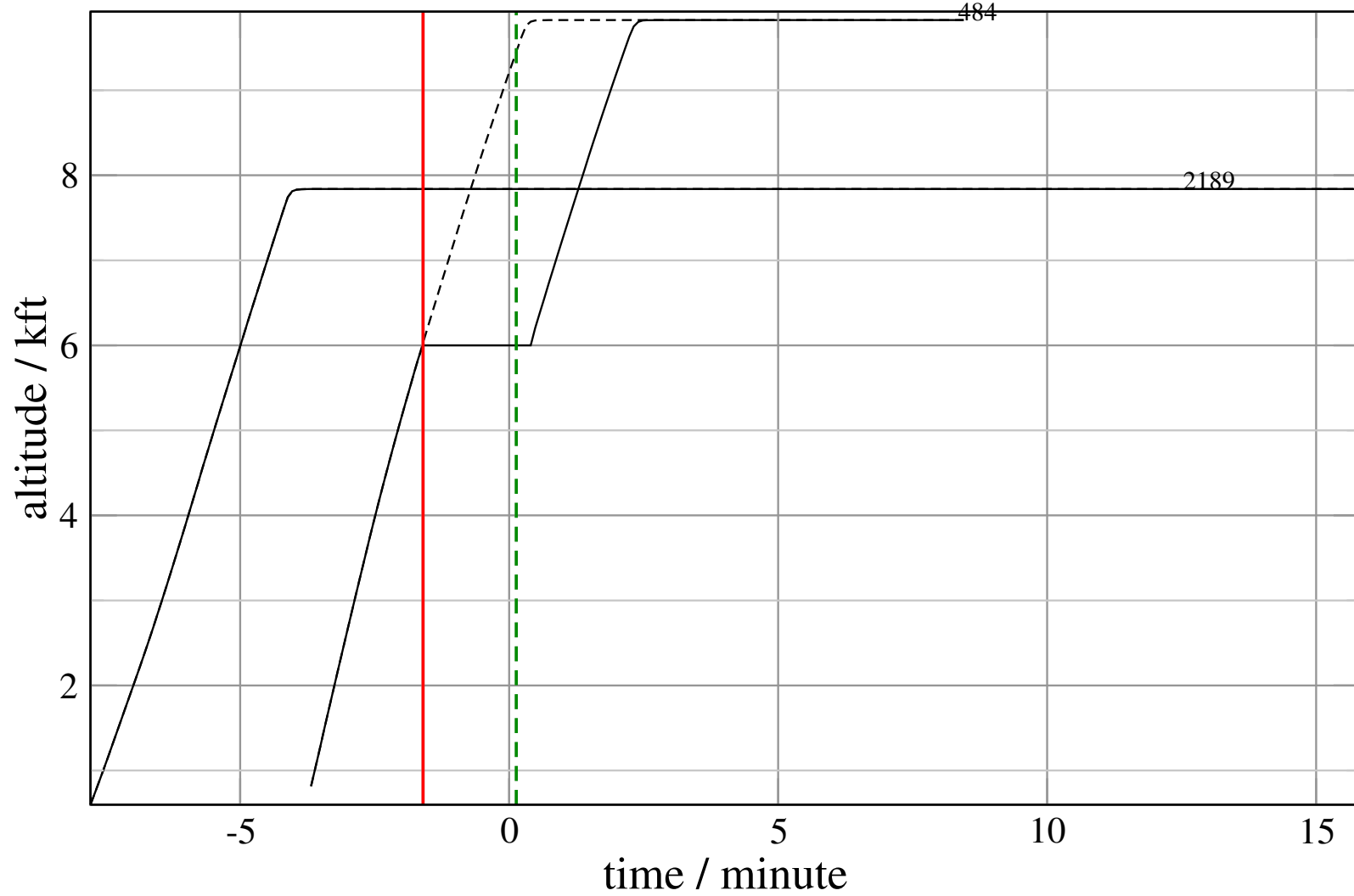
# Maneuver Planview

+ D484E-D2189D 0.002H->1.254V: D484E temp alt 6.0 kft, 2.0 Min (+0 s) 484-2189-40



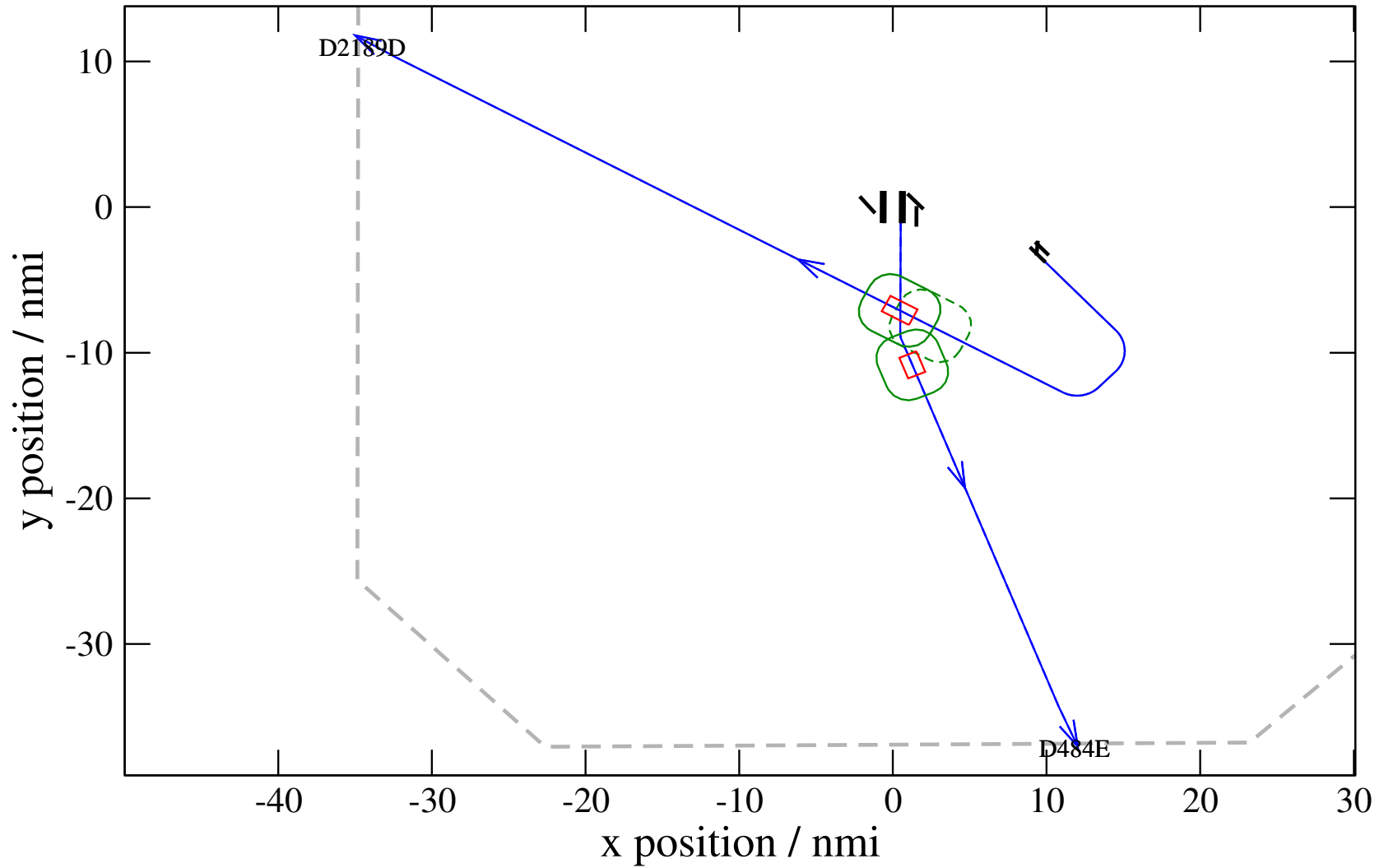
# Maneuver Altitude Profiles

+ D484E-D2189D 0.002H->1.254V: D484E temp alt 6.0 kft, 2.0 Min (+0 s) 484-2189-40



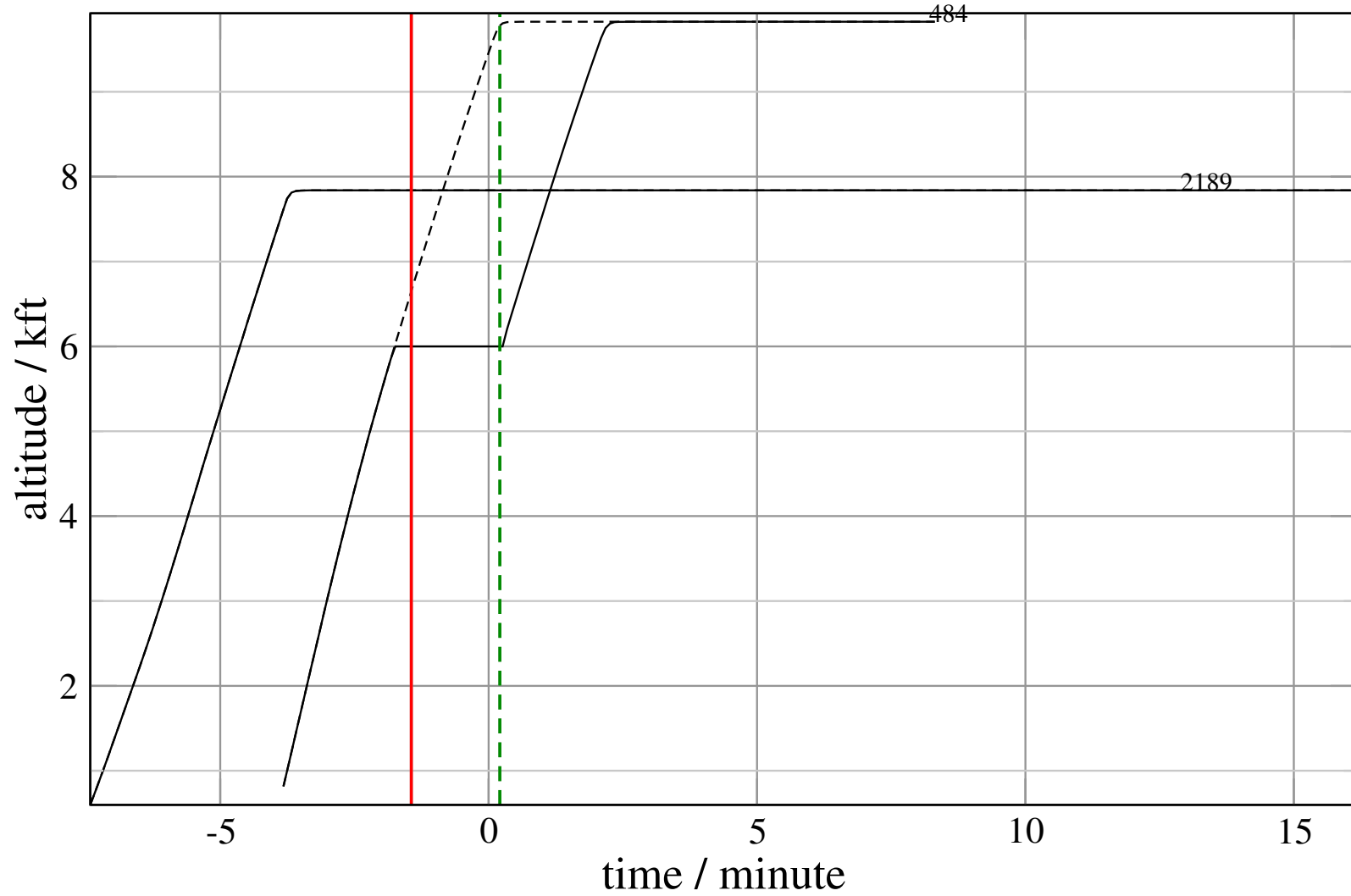
# Maneuver Planview

+ D484E-D2189D 0.144H->1.131V: D484E temp alt 6.0 kft, 2.0 Min (+0 s) 484-2189-41



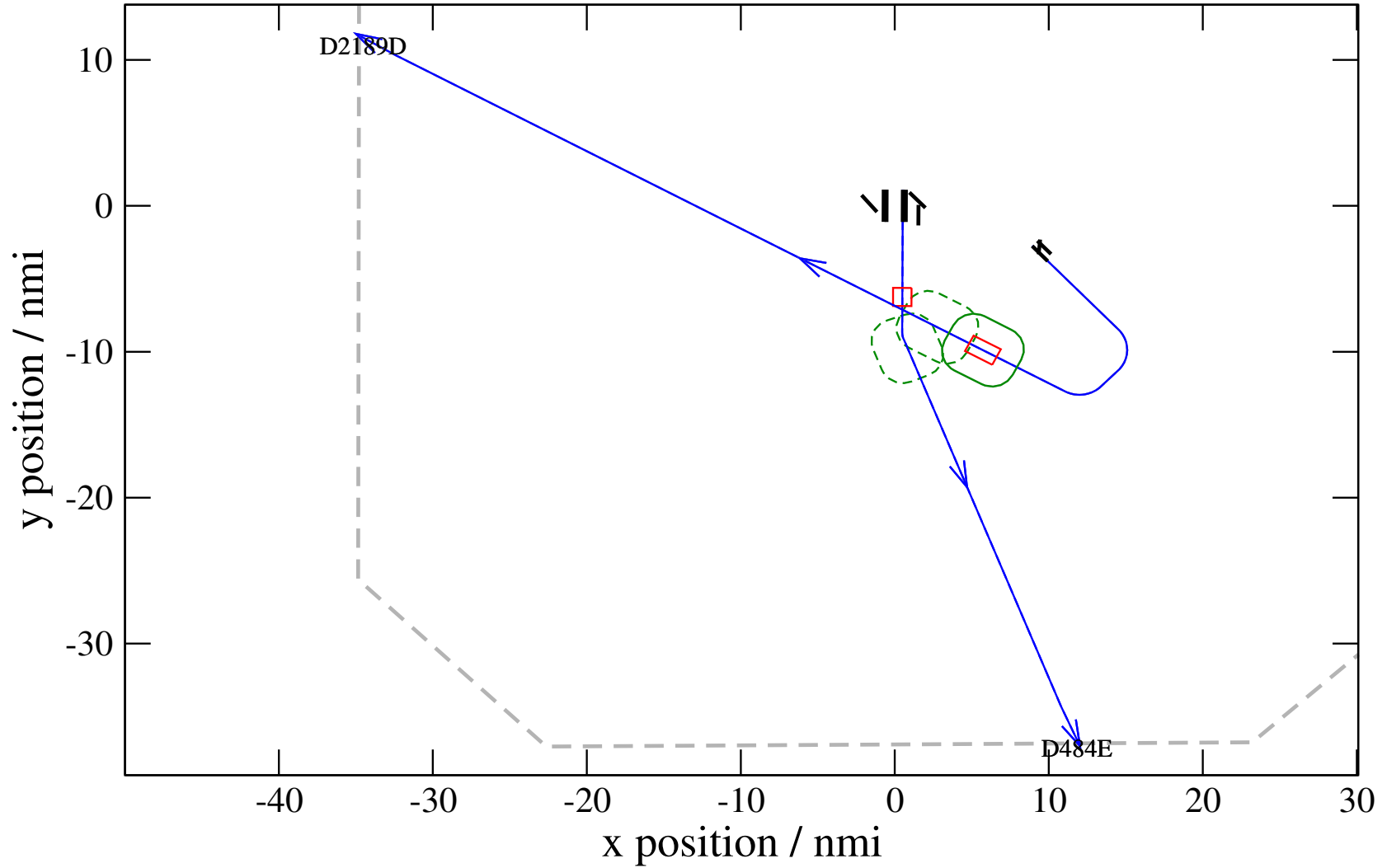
# Maneuver Altitude Profiles

+ D484E-D2189D 0.144H->1.131V: D484E temp alt 6.0 kft, 2.0 Min (+0 s) 484-2189-41



# Maneuver Planview

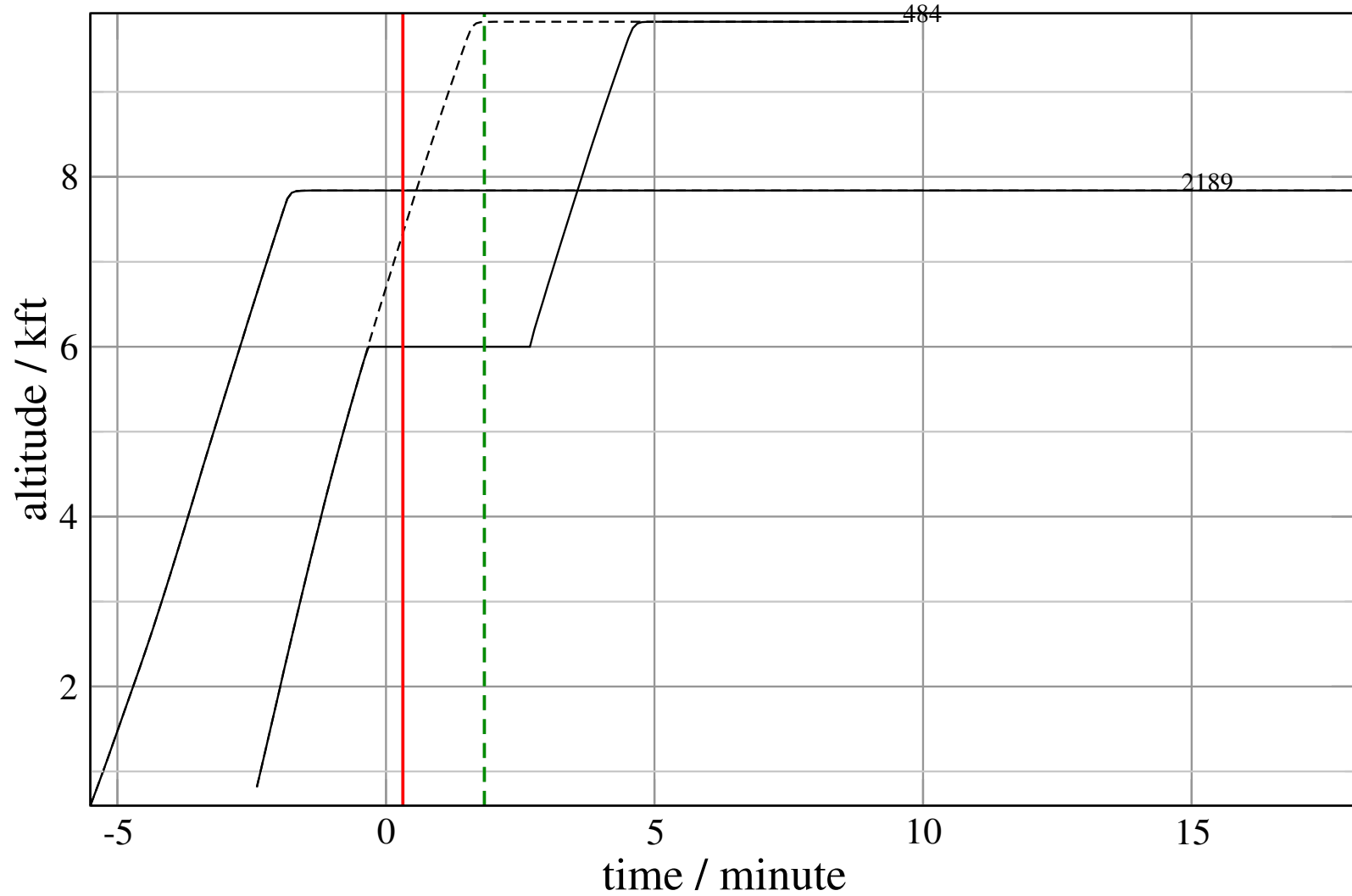
+ D484E-D2189D 0.231H->1.505H: D484E temp alt 6.0 kft, 3.0 Min (+0 s) 484-2189-42





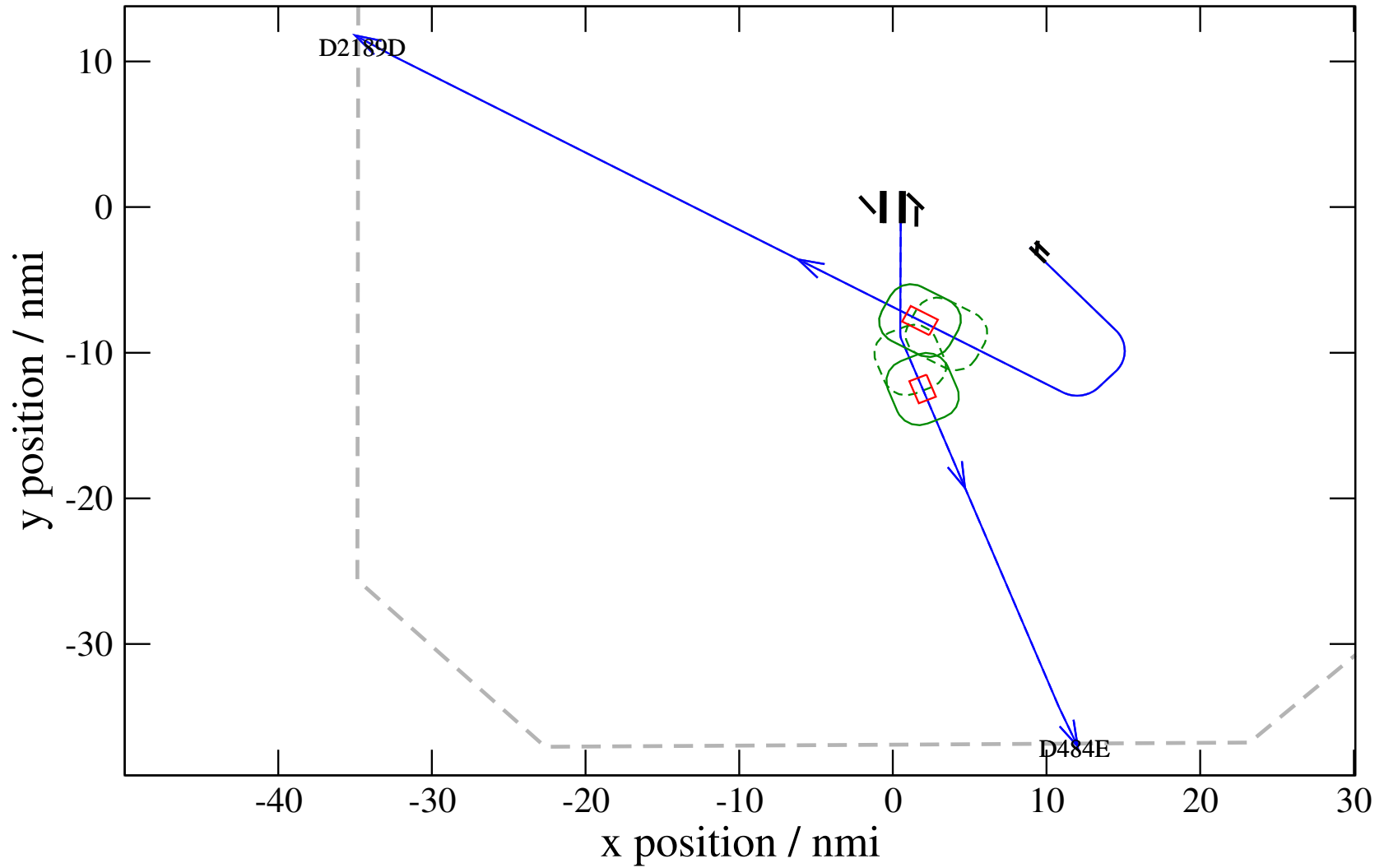
# Maneuver Altitude Profiles

+ D484E-D2189D 0.231H->1.505H: D484E temp alt 6.0 kft, 3.0 Min (+0 s) 484-2189-42



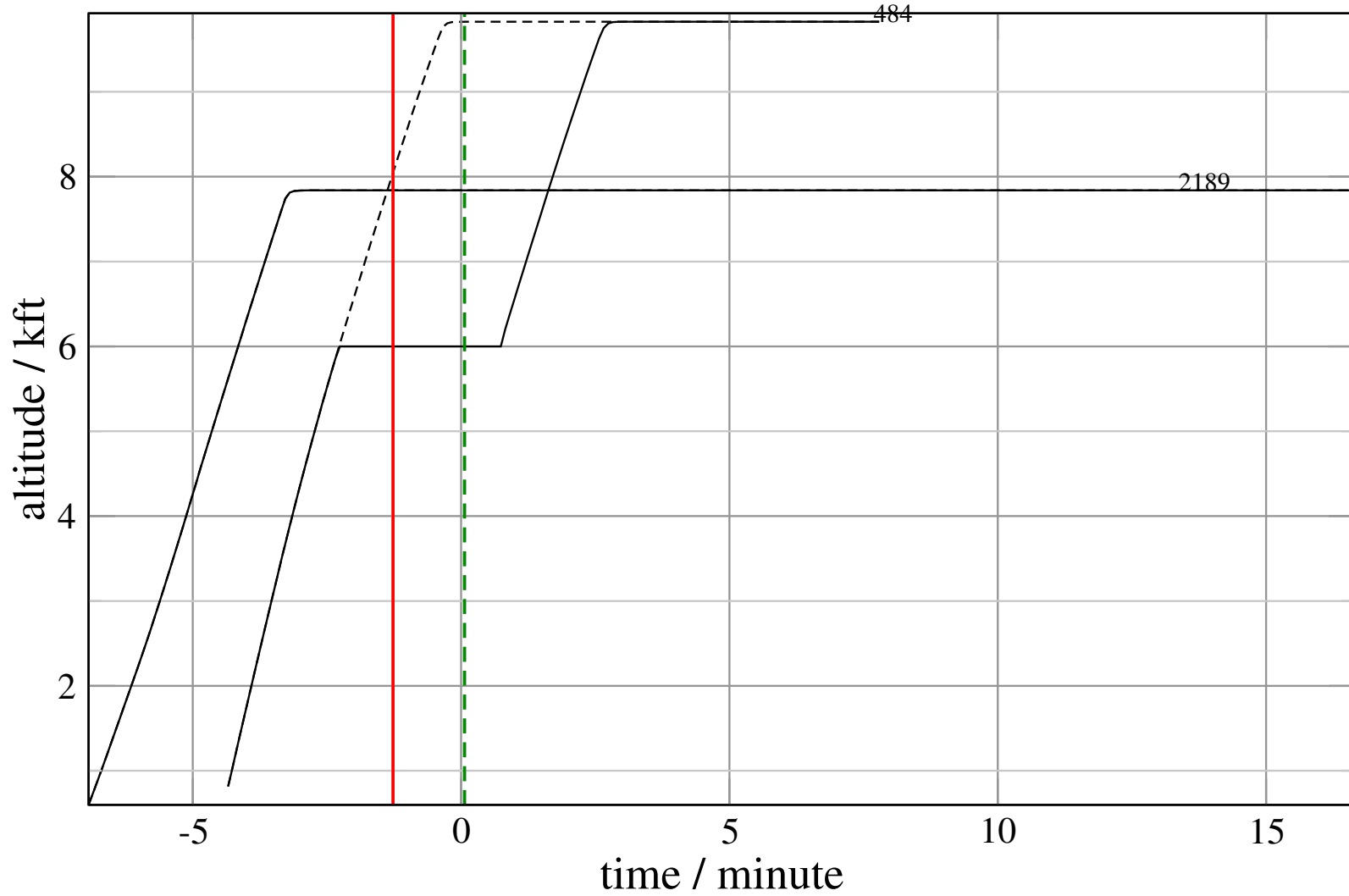
# Maneuver Planview

+ D484E-D2189D 0.409H->1.421V: D484E temp alt 6.0 kft, 3.0 Min (+0 s) 484-2189-43



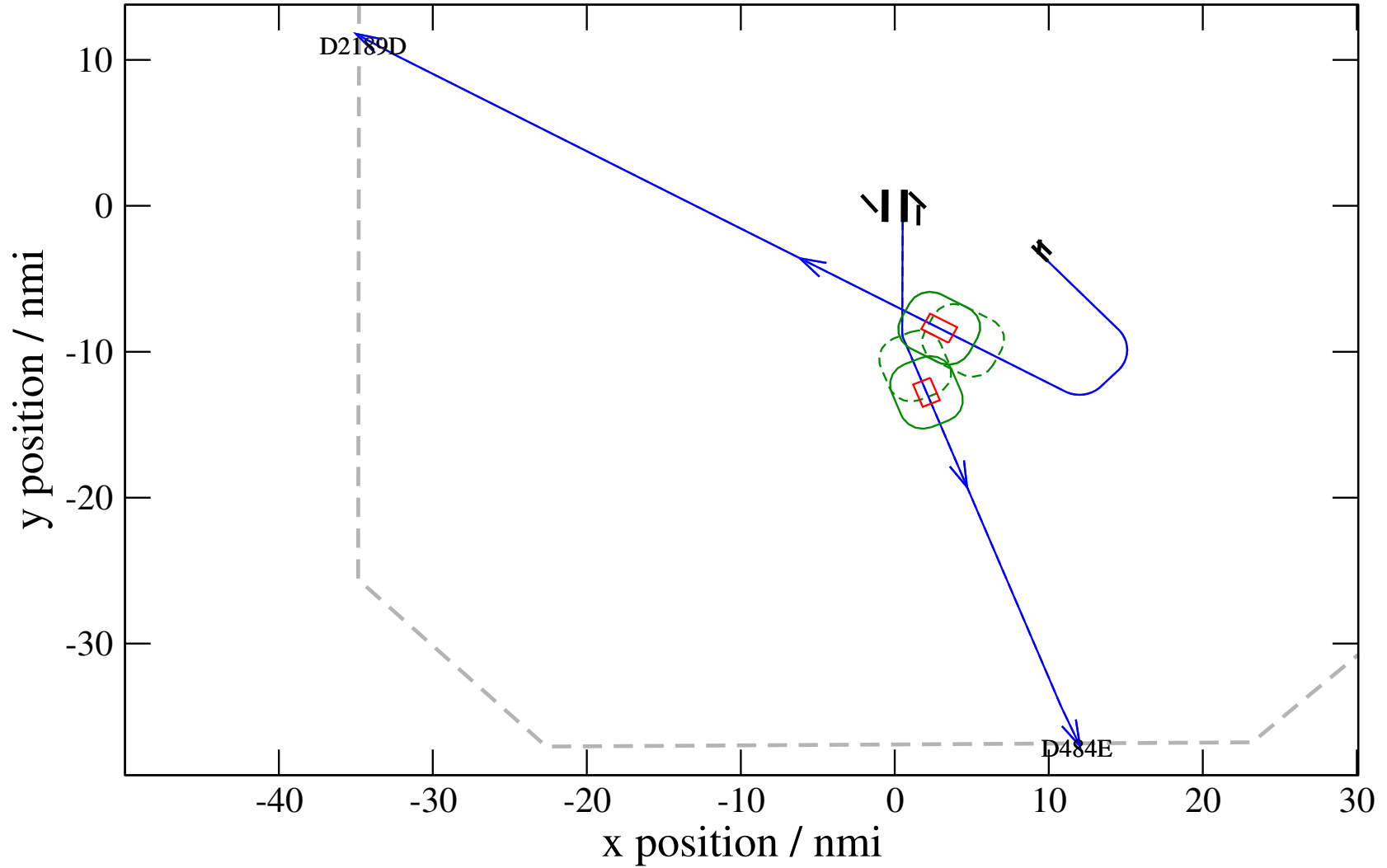
# Maneuver Altitude Profiles

+ D484E-D2189D 0.409H->1.421V: D484E temp alt 6.0 kft, 3.0 Min (+0 s) 484-2189-43



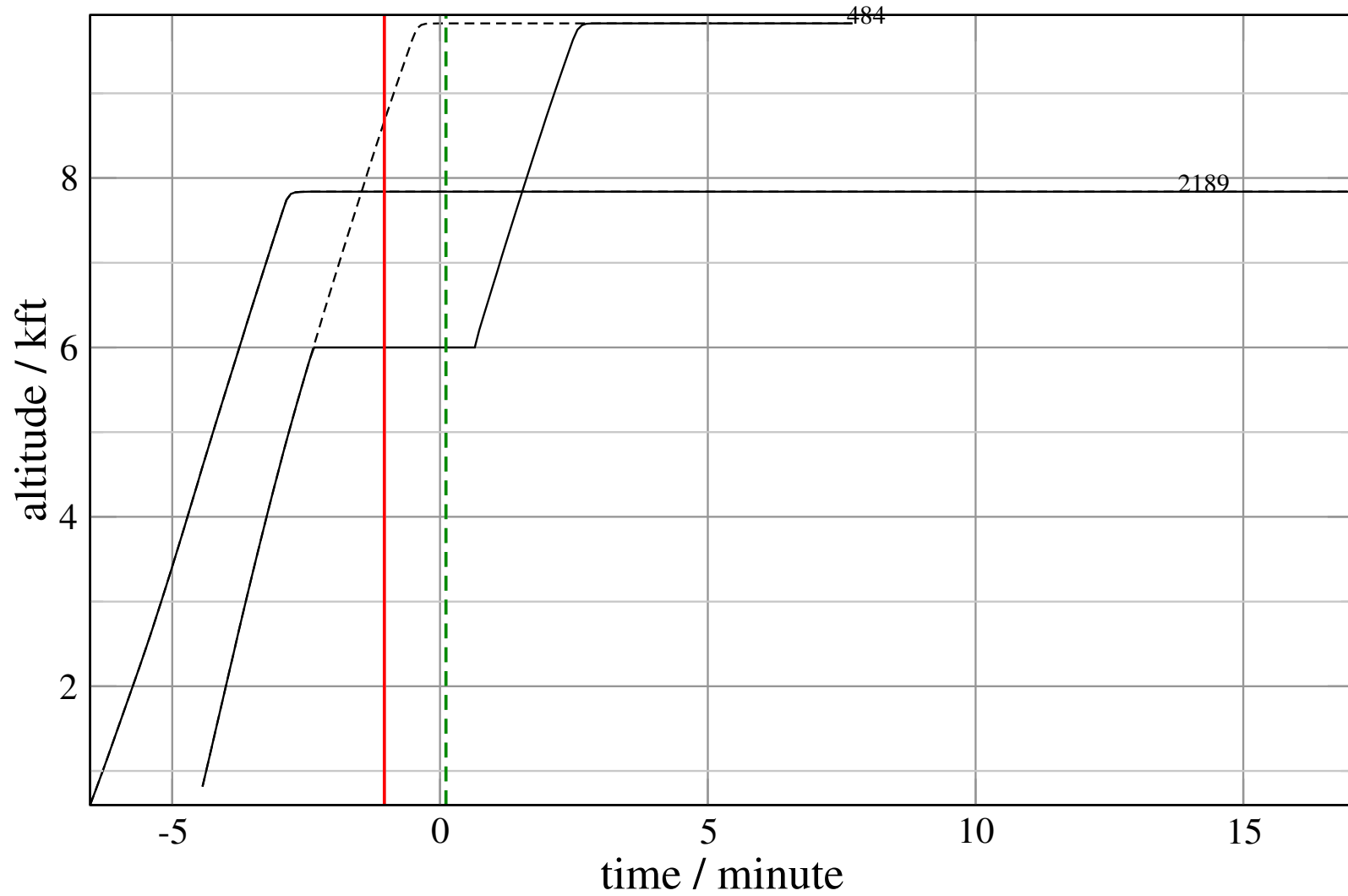
# Maneuver Planview

+ D484E-D2189D 0.619H->1.334V: D484E temp alt 6.0 kft, 3.0 Min (+0 s) 484-2189-44



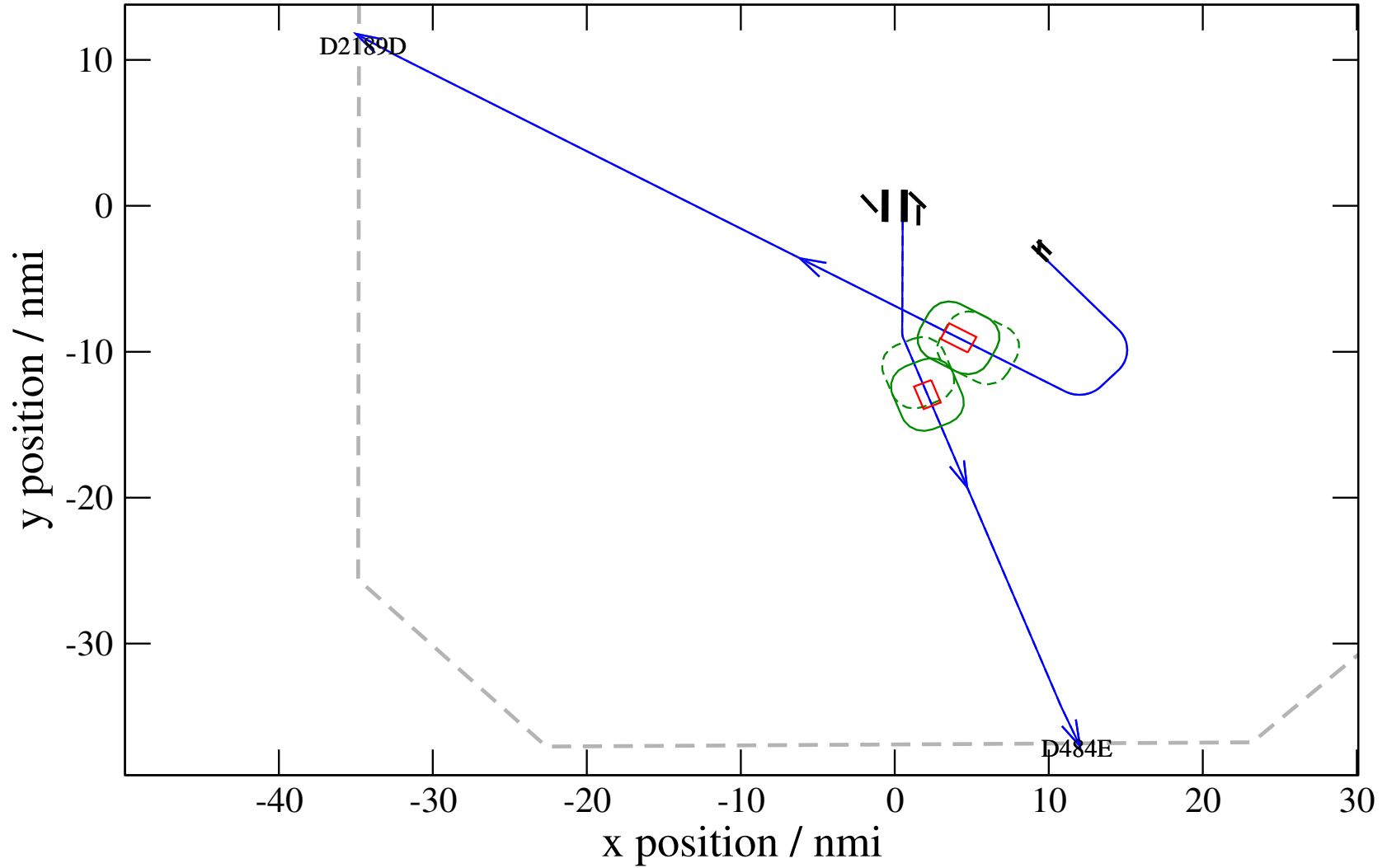
# Maneuver Altitude Profiles

+ D484E-D2189D 0.619H->1.334V: D484E temp alt 6.0 kft, 3.0 Min (+0 s) 484-2189-44



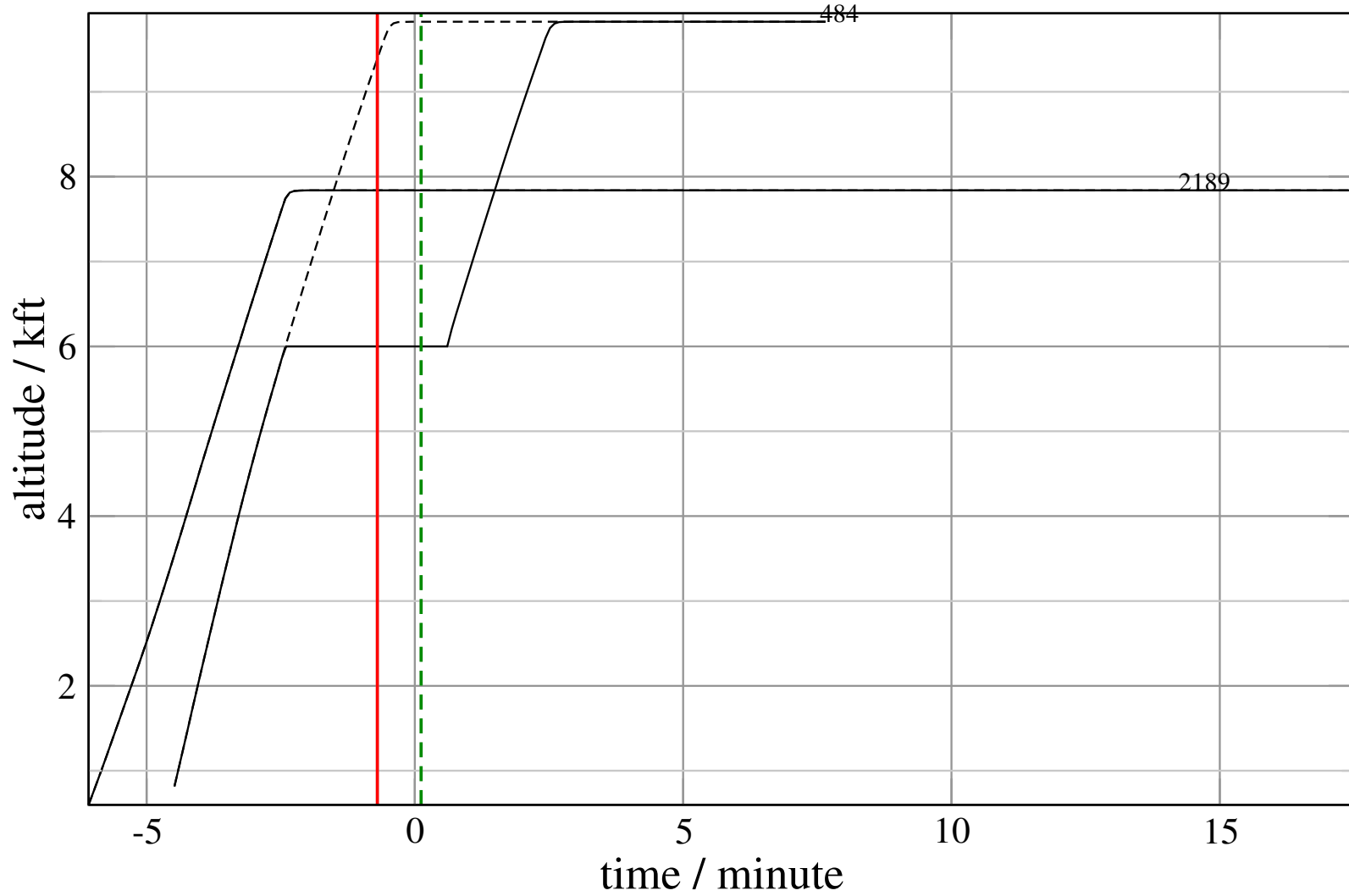
# Maneuver Planview

+ D484E-D2189D 0.860V->1.290V: D484E temp alt 6.0 kft, 3.0 Min (+0 s) 484-2189-45



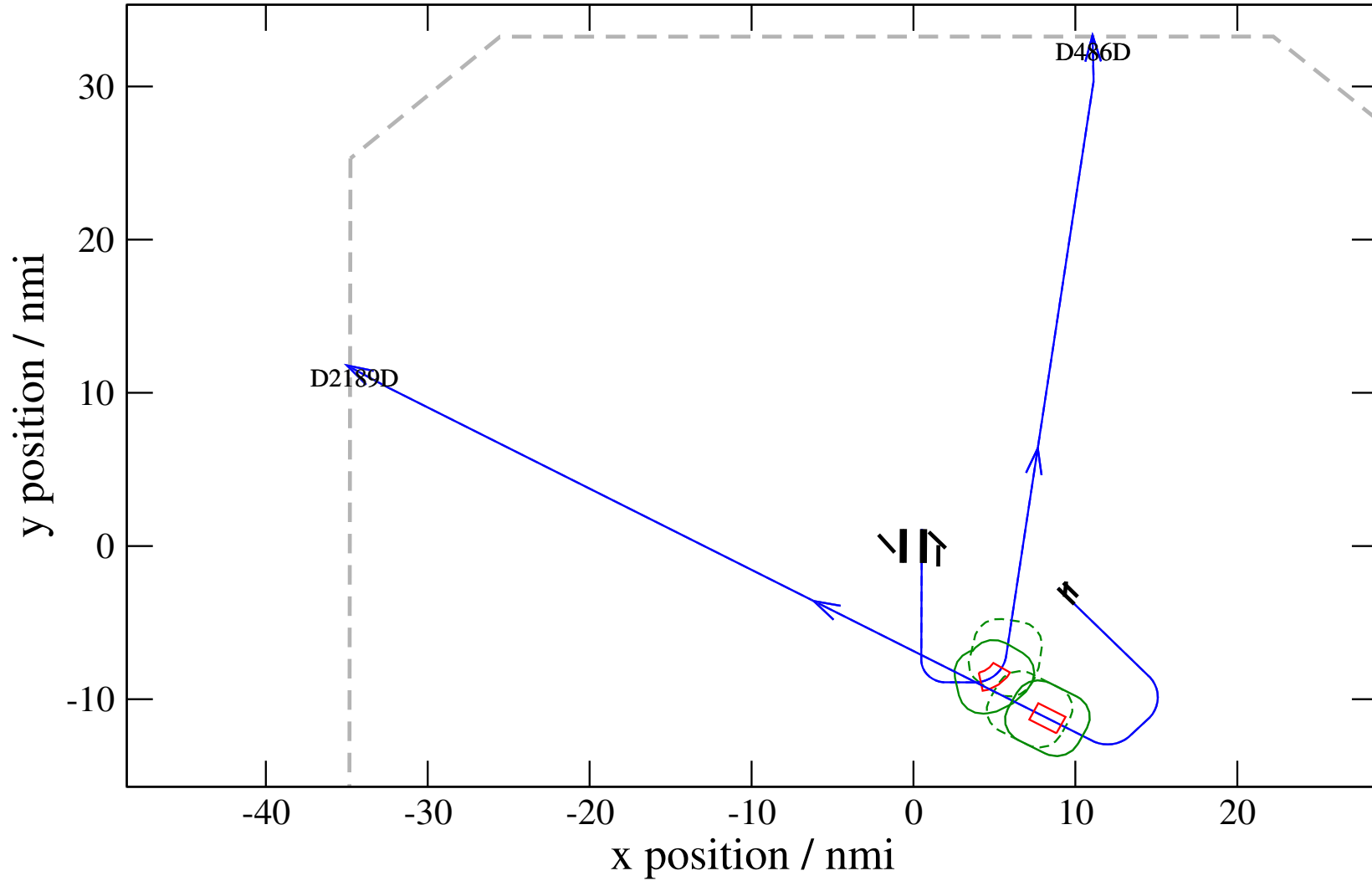
# Maneuver Altitude Profiles

+ D484E-D2189D 0.860V->1.290V: D484E temp alt 6.0 kft, 3.0 Min (+0 s) 484-2189-45



# Maneuver Planview

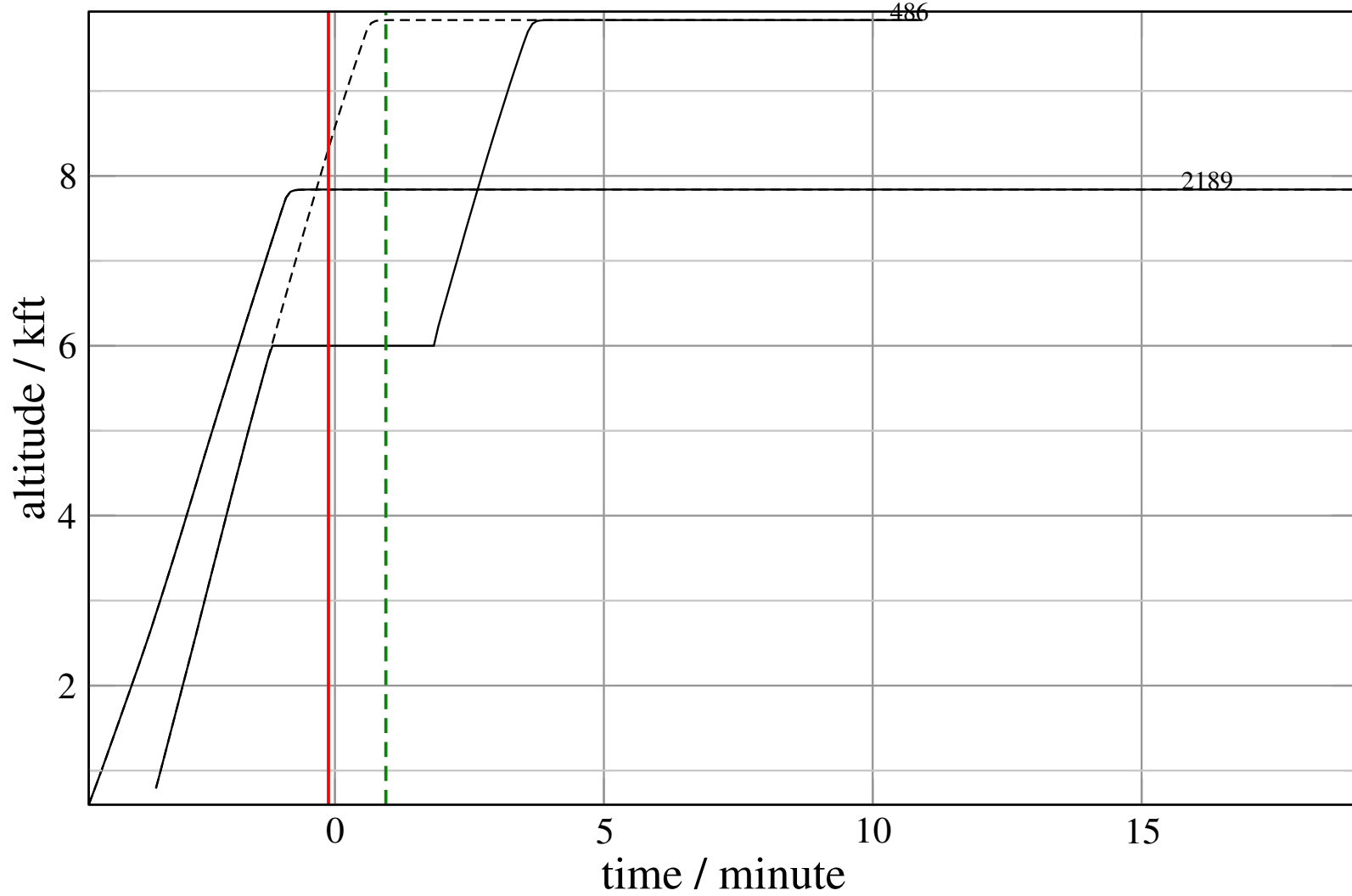
+ D486D-D2189D 0.498H->1.416V: D486D temp alt 6.0 kft, 3.0 Min (+0 s) 2189-486-32





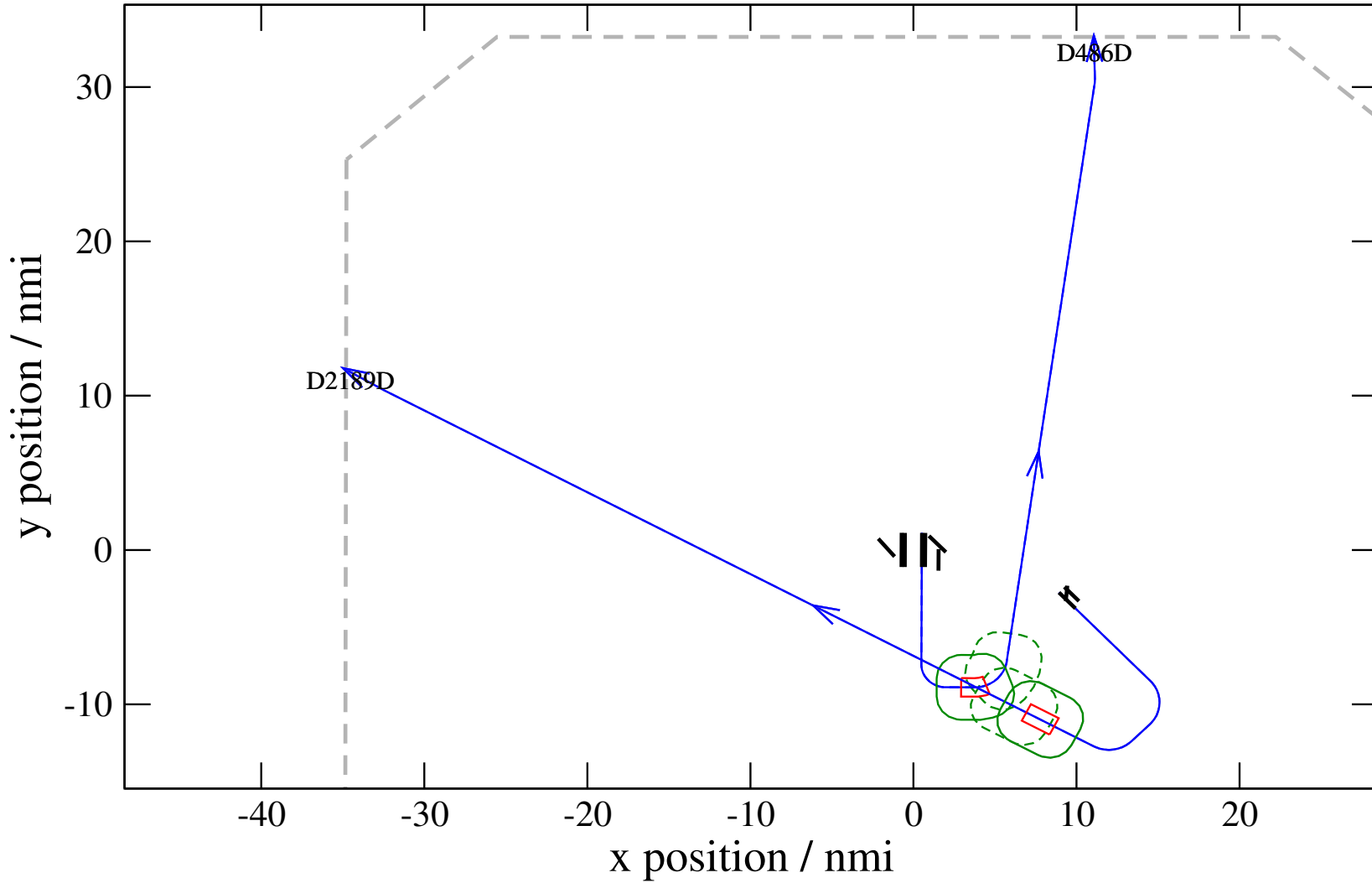
# Maneuver Altitude Profiles

+ D486D-D2189D 0.498H->1.416V: D486D temp alt 6.0 kft, 3.0 Min (+0 s) 2189-486-32



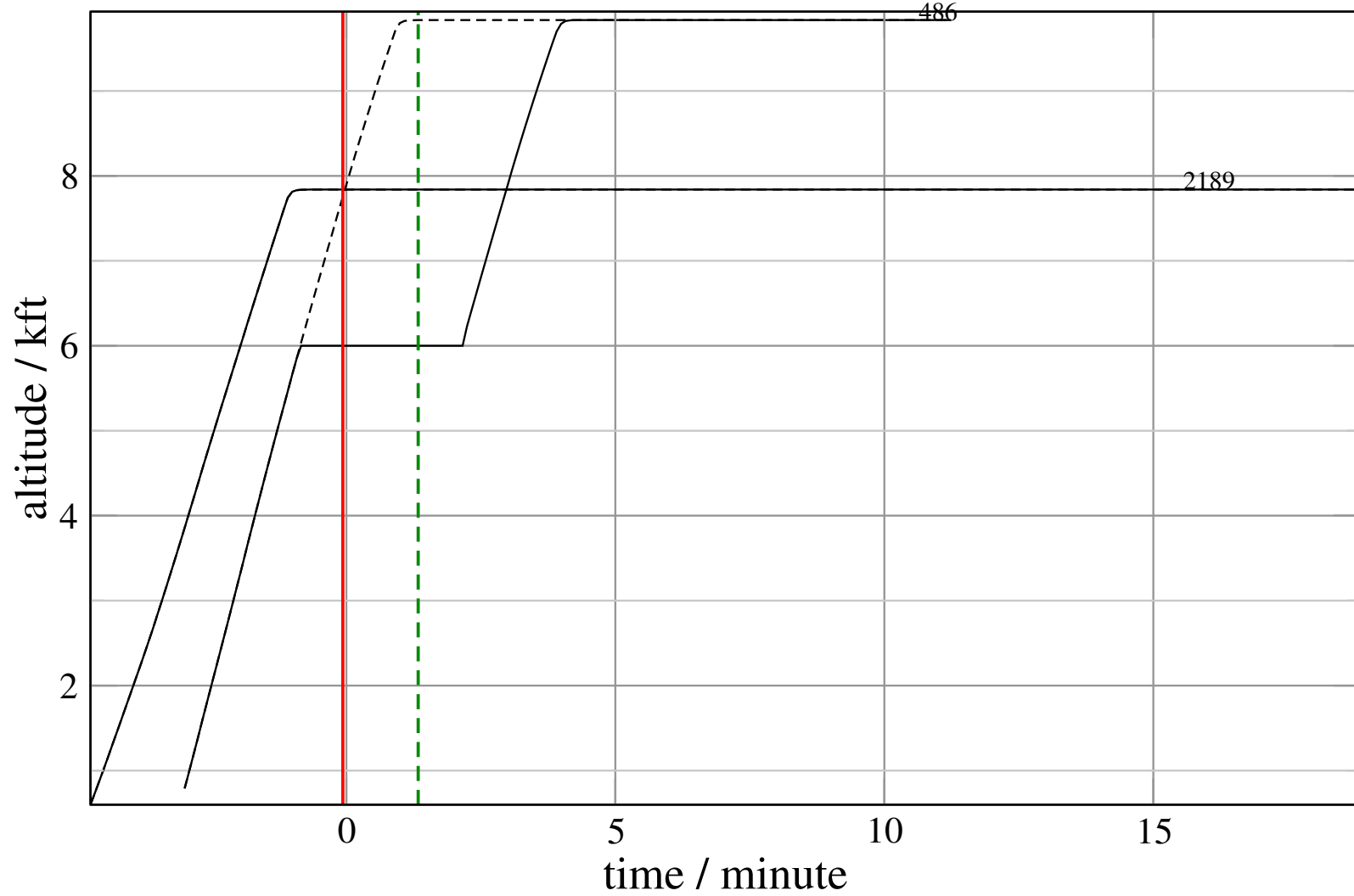
# Maneuver Planview

+ D486D-D2189D 0.099H->1.495V: D486D temp alt 6.0 kft, 3.0 Min (+0 s) 2189-486-33



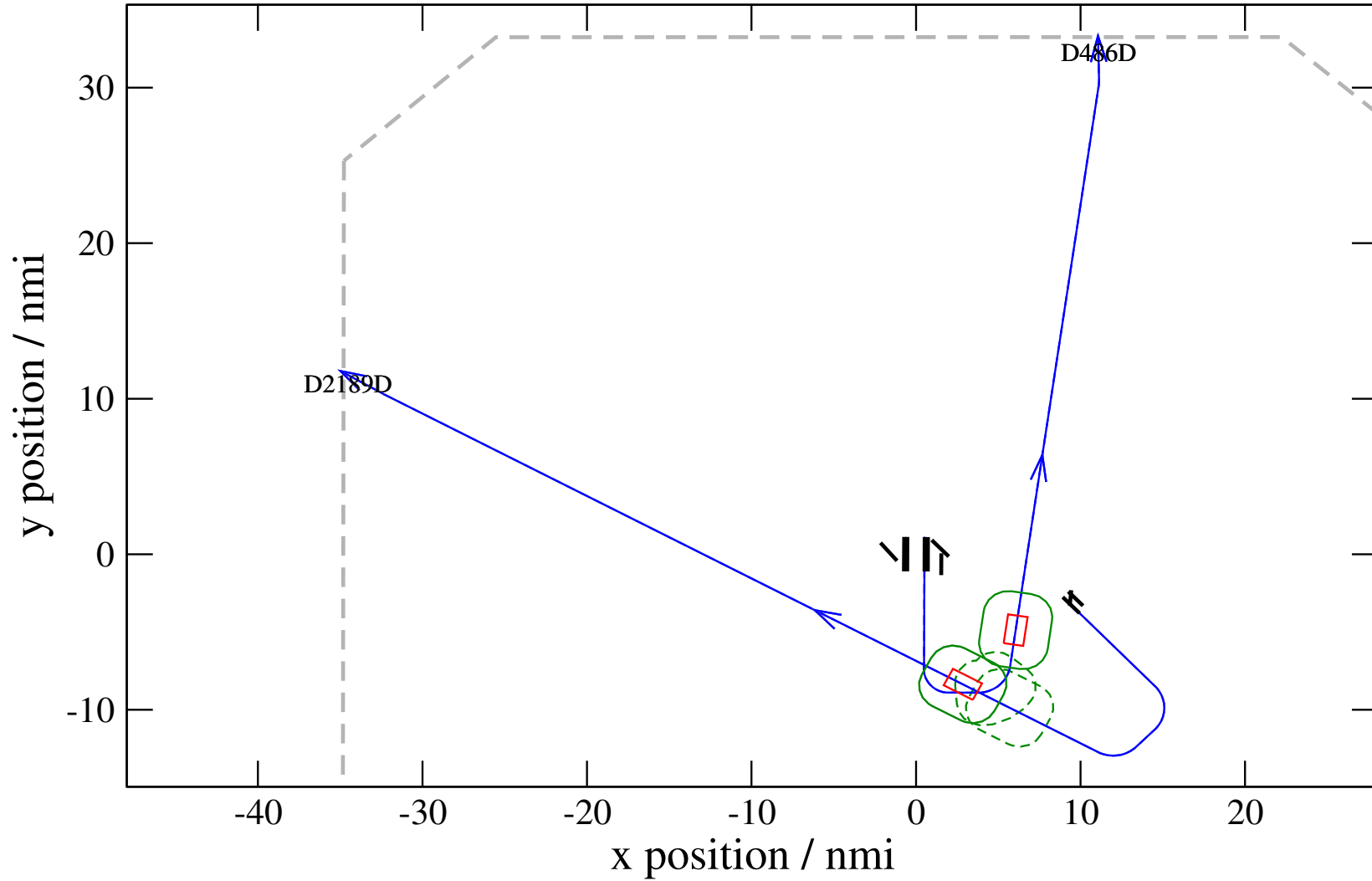
# Maneuver Altitude Profiles

+ D486D-D2189D 0.099H->1.495V: D486D temp alt 6.0 kft, 3.0 Min (+0 s) 2189-486-33



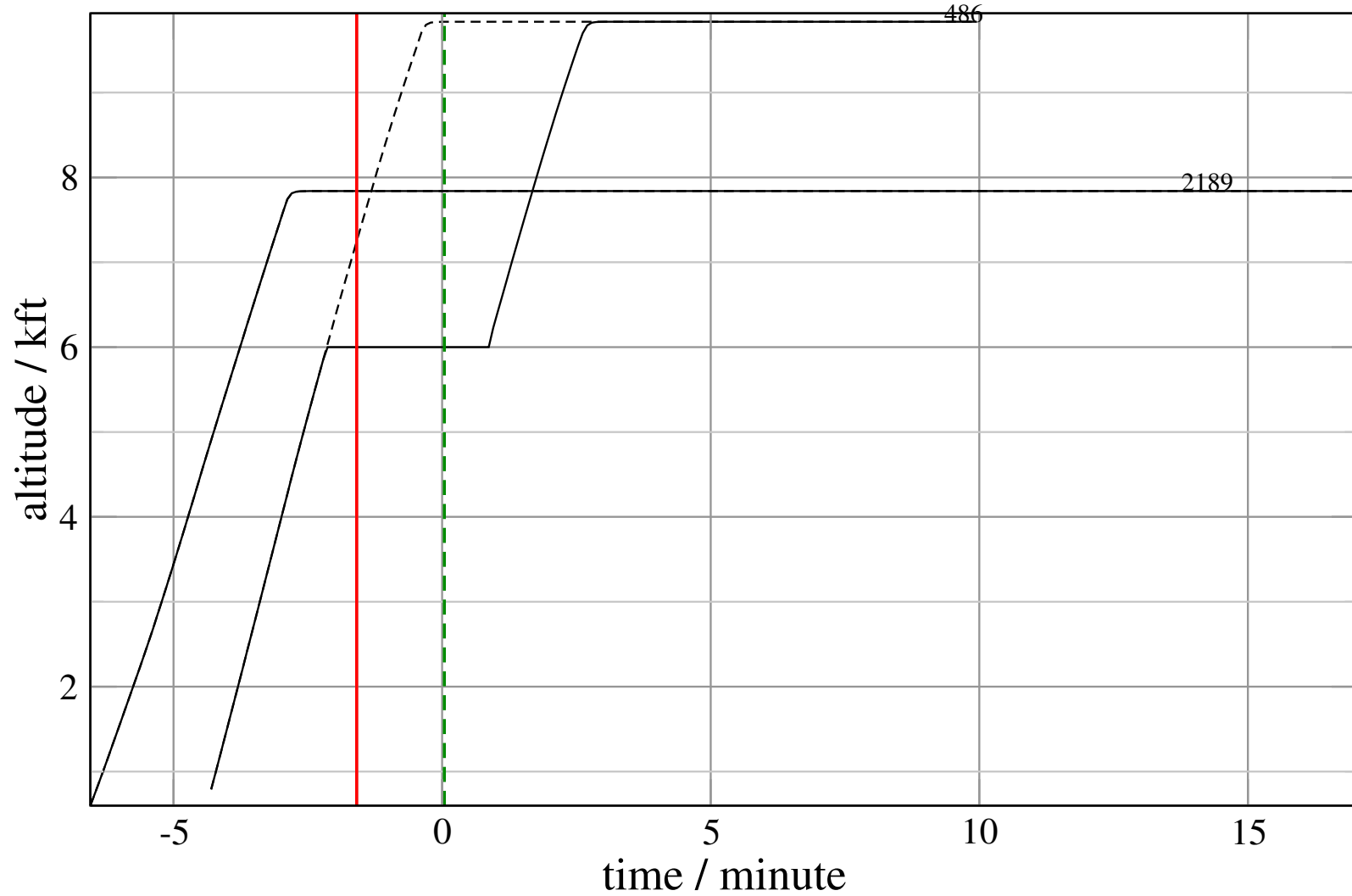
# Maneuver Planview

+ D486D-D2189D 0.000H->1.501V: D486D temp alt 6.0 kft, 3.0 Min (+0 s) 2189-486-34



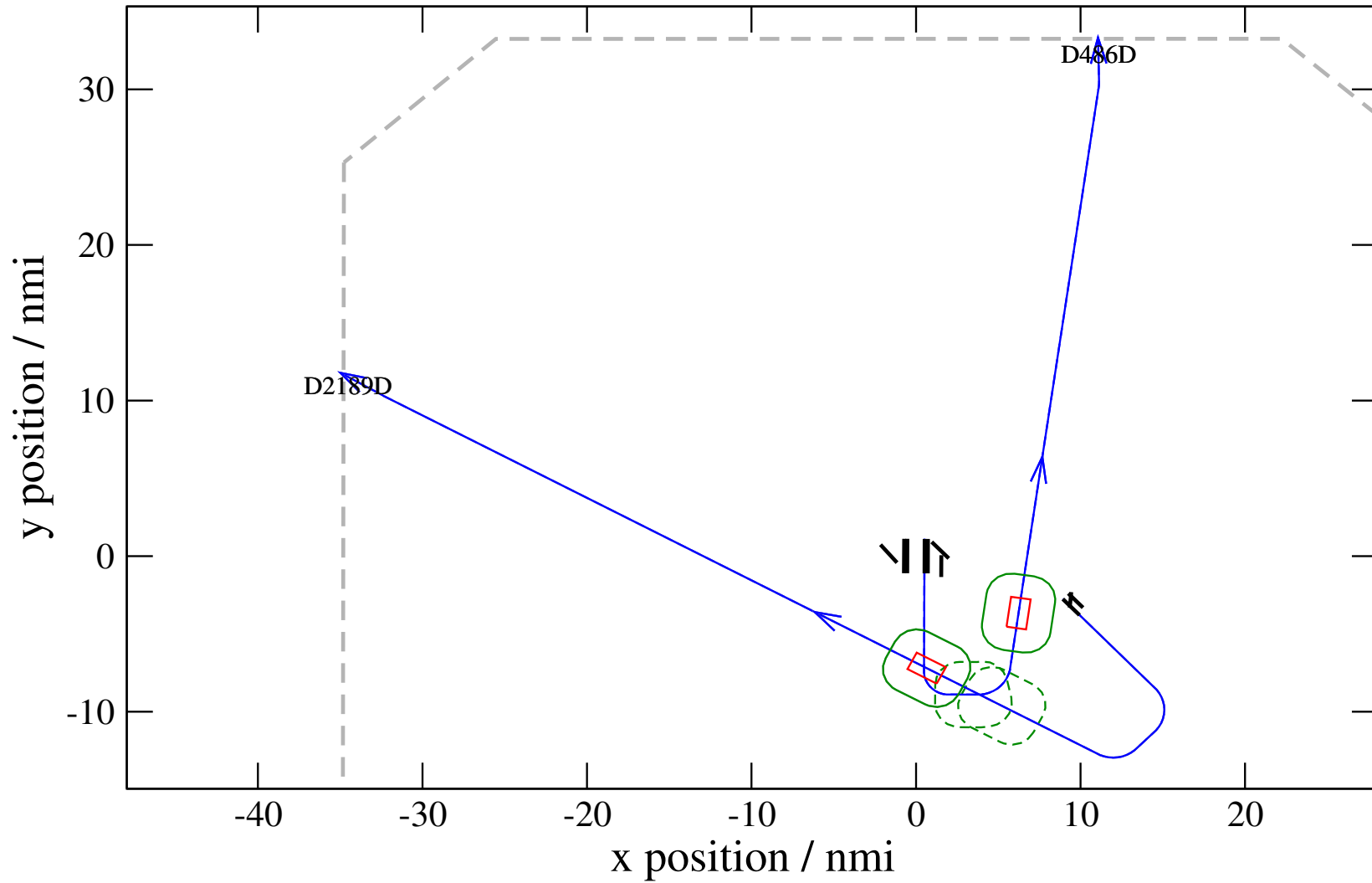
# Maneuver Altitude Profiles

+ D486D-D2189D 0.000H->1.501V: D486D temp alt 6.0 kft, 3.0 Min (+0 s) 2189-486-34



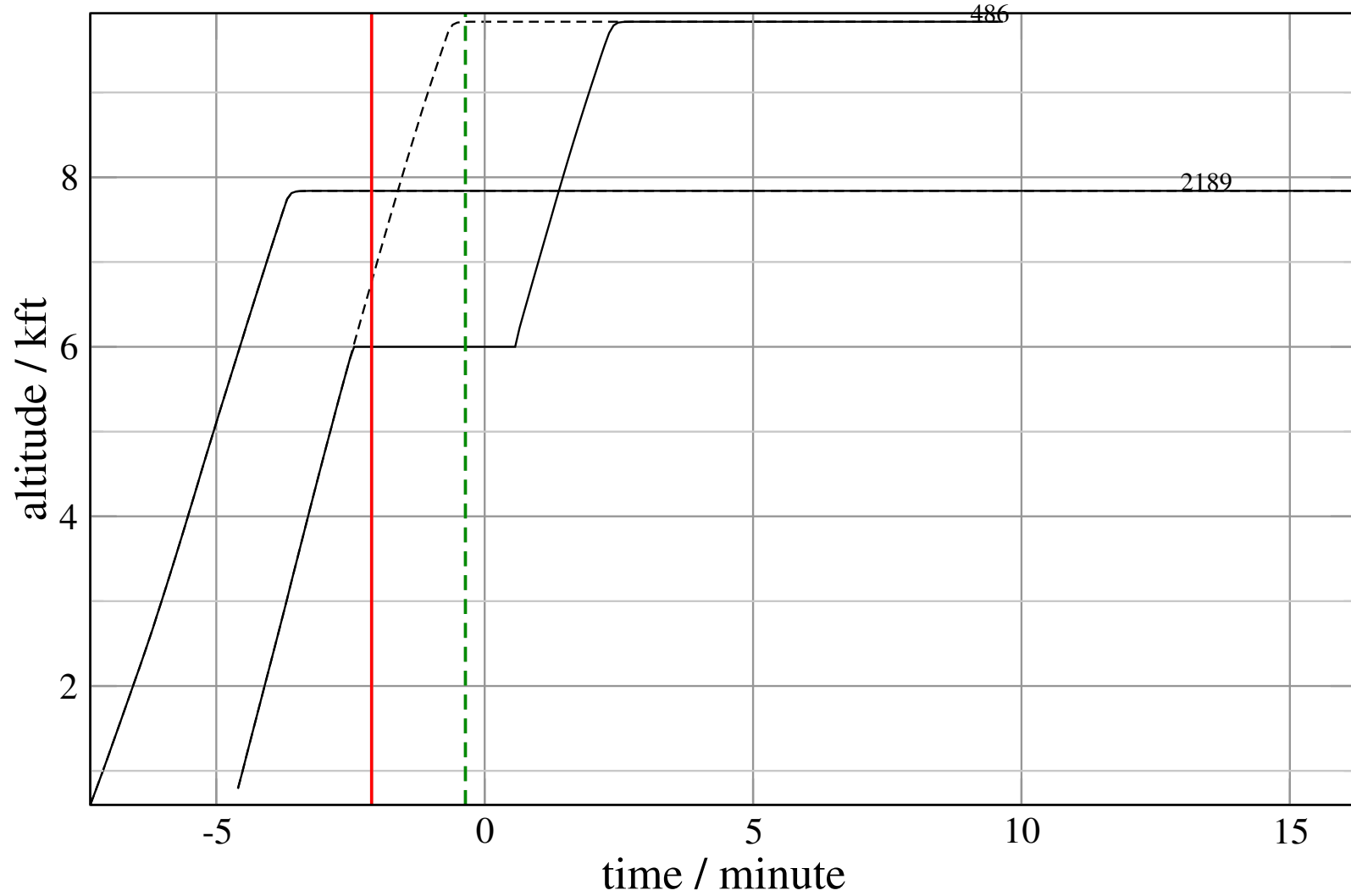
# Maneuver Planview

+ D486D-D2189D 0.000H->1.504H: D486D temp alt 6.0 kft, 3.0 Min (+0 s) 2189-486-35



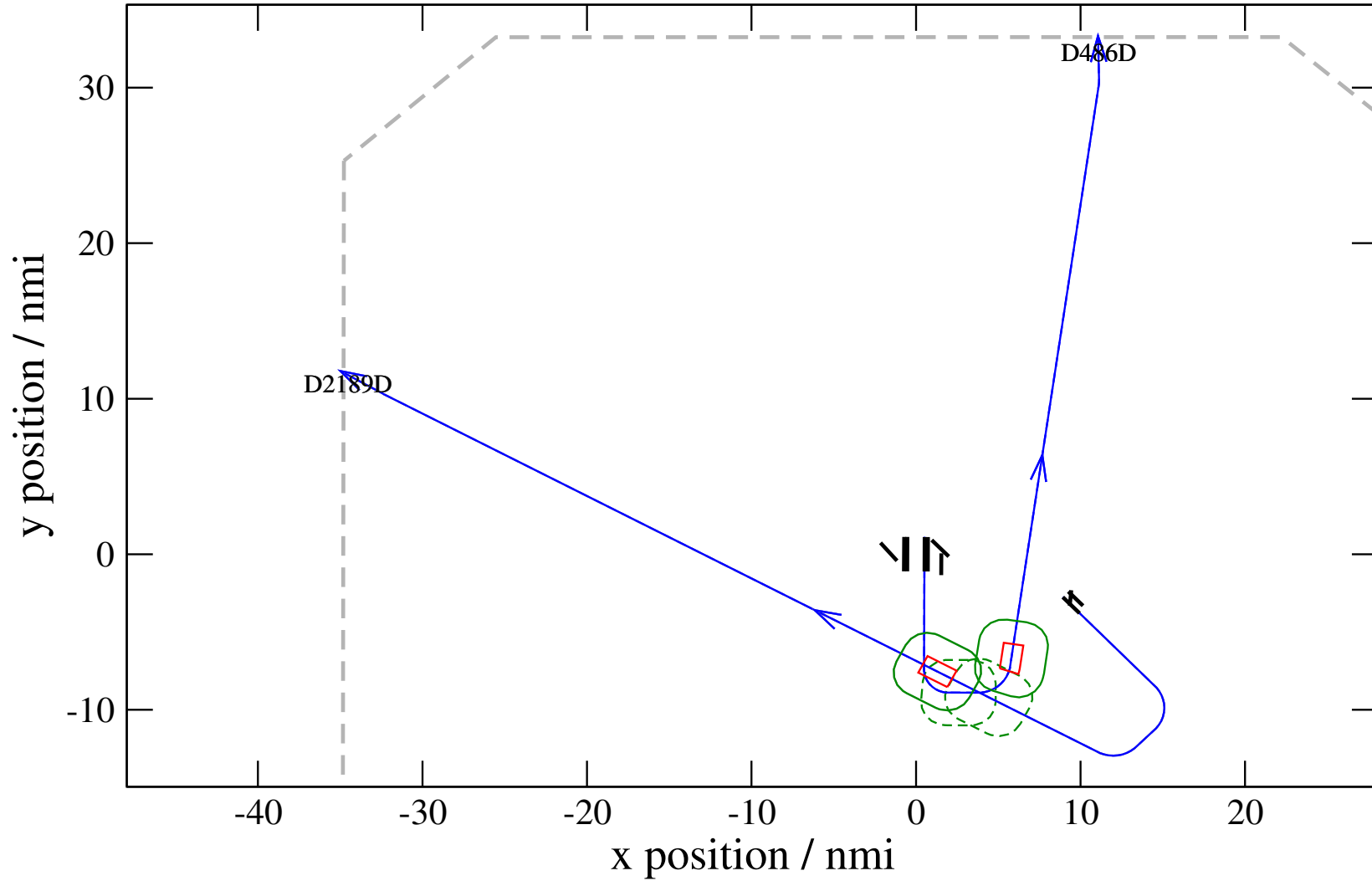
# Maneuver Altitude Profiles

+ D486D-D2189D 0.000H->1.504H: D486D temp alt 6.0 kft, 3.0 Min (+0 s) 2189-486-35



# Maneuver Planview

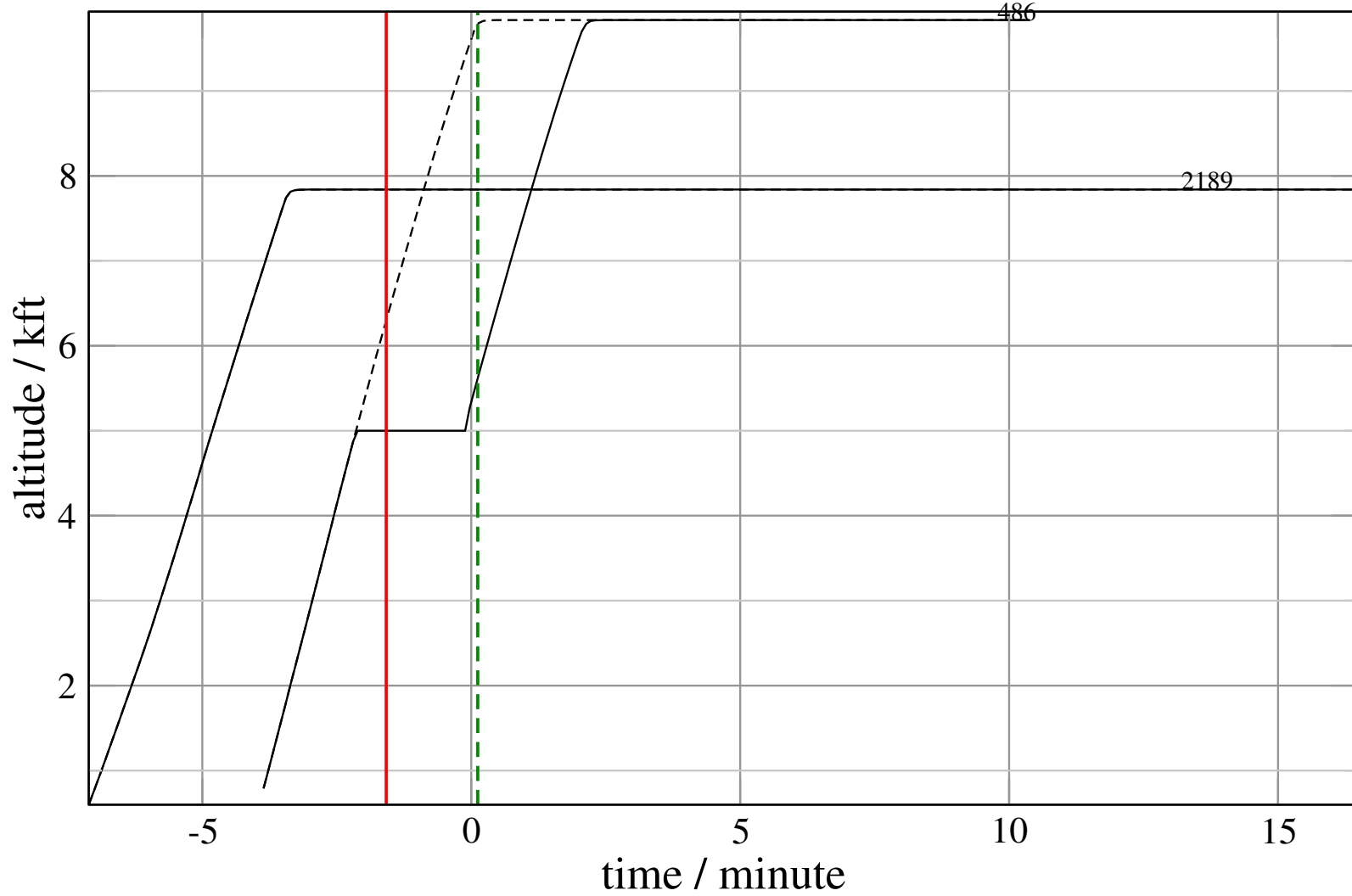
+ D486D-D2189D 0.000H->1.126V: D486D temp alt 5.0 kft, 2.0 Min (+0 s) 2189-486-36





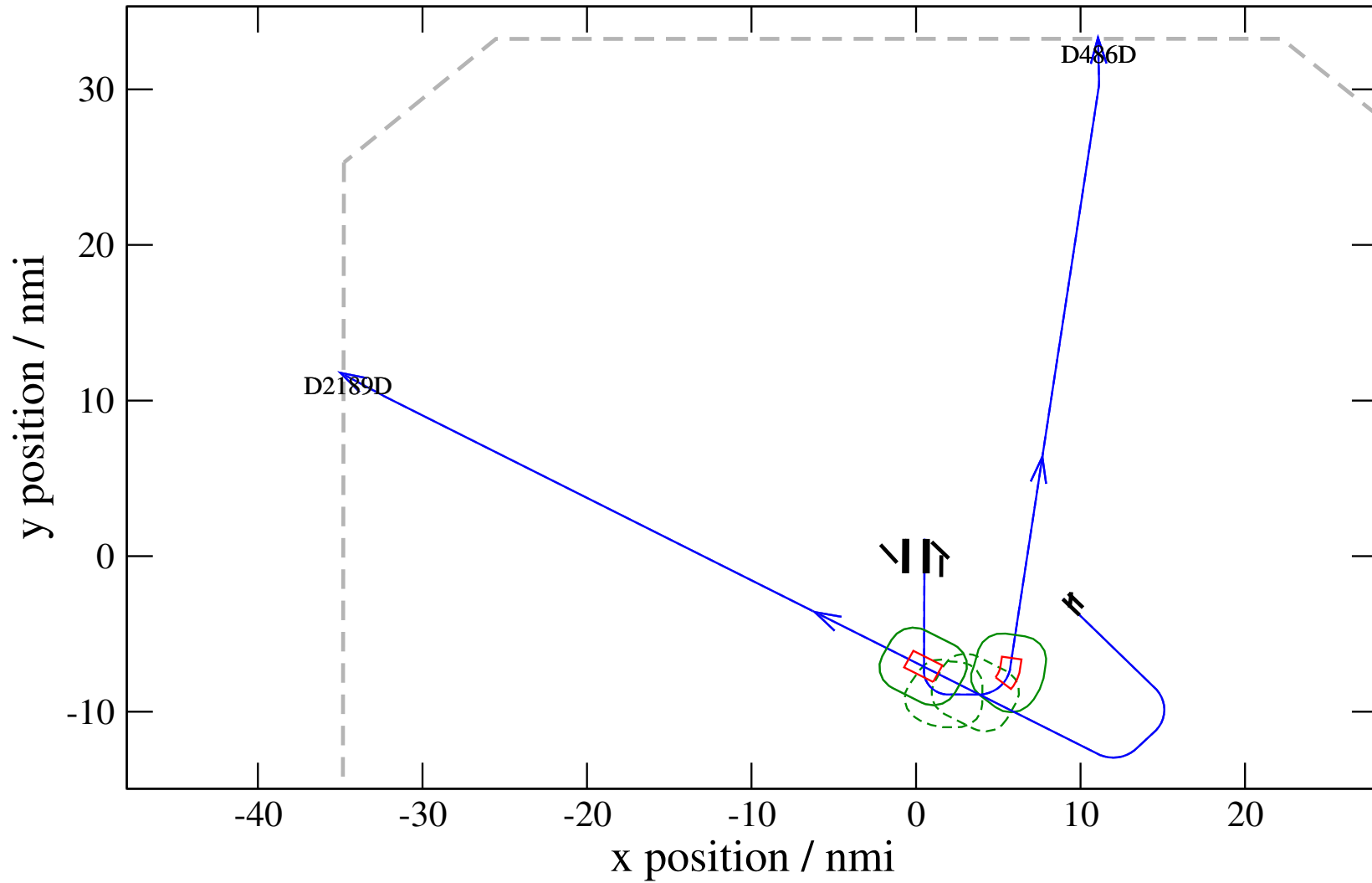
# Maneuver Altitude Profiles

+ D486D-D2189D 0.000H->1.126V: D486D temp alt 5.0 kft, 2.0 Min (+0 s) 2189-486-36



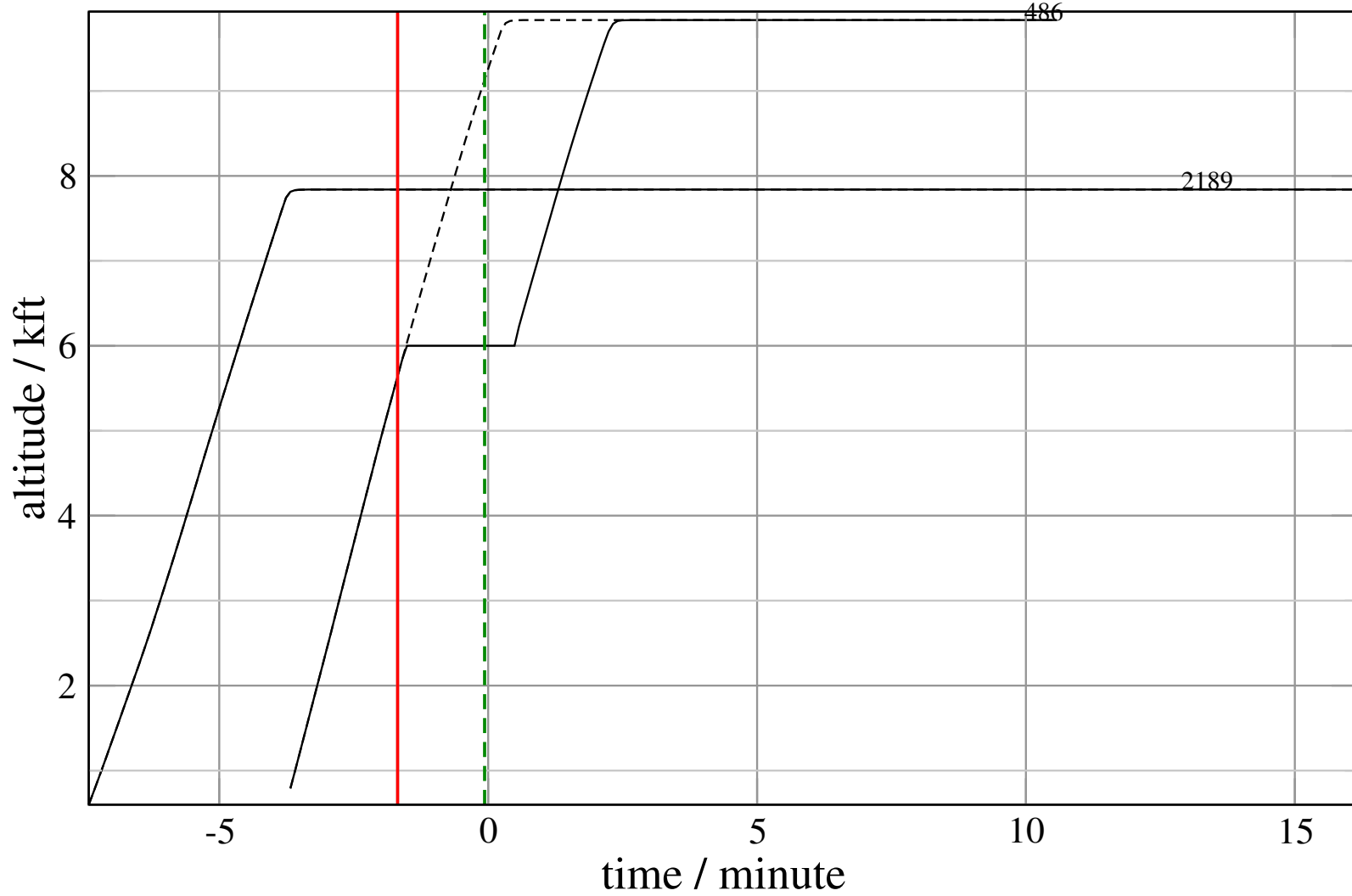
# Maneuver Planview

+ D486D-D2189D 0.000H->1.222H: D486D temp alt 6.0 kft, 2.0 Min (+0 s) 2189-486-37



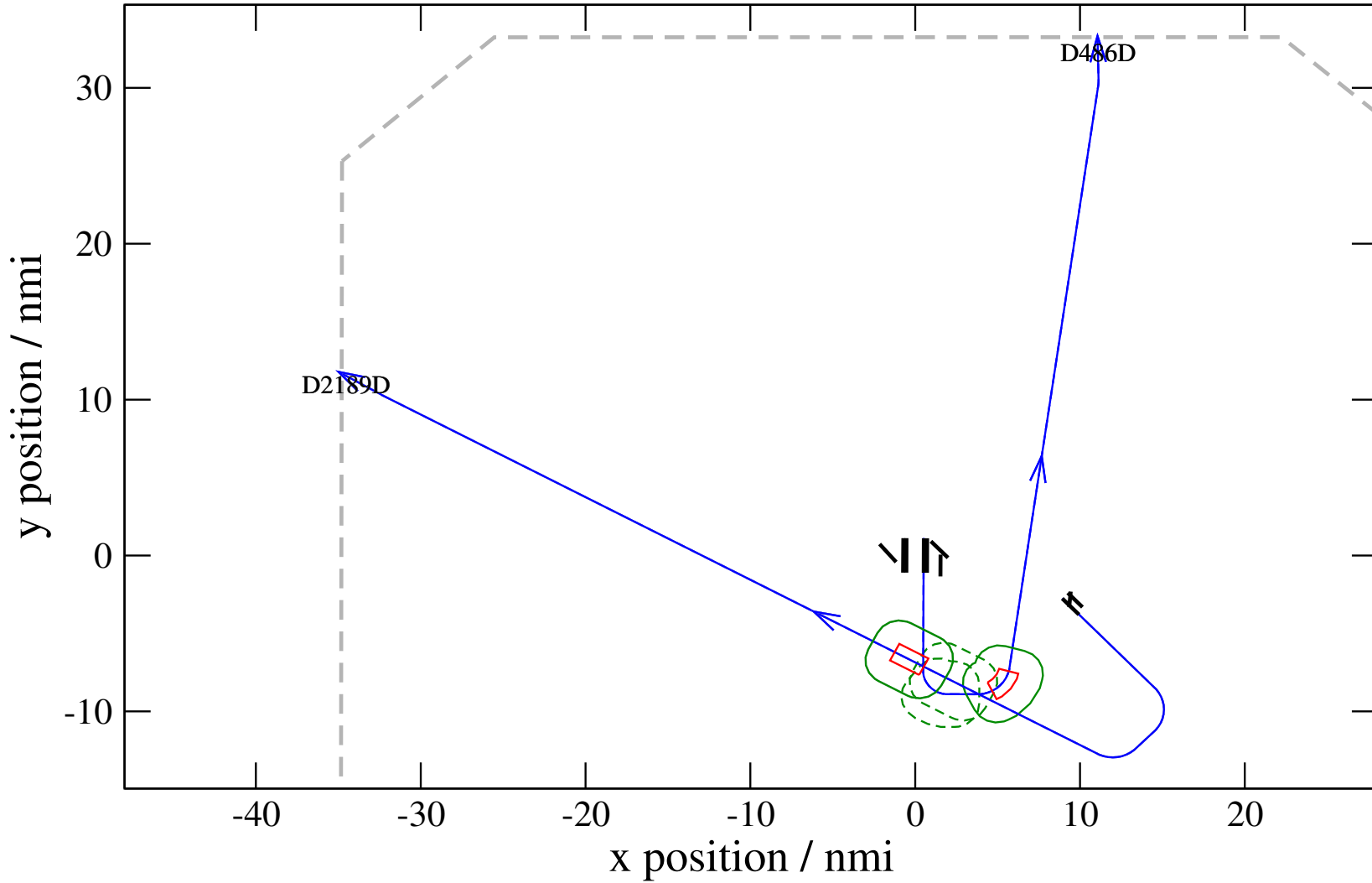
# Maneuver Altitude Profiles

+ D486D-D2189D 0.000H->1.222H: D486D temp alt 6.0 kft, 2.0 Min (+0 s) 2189-486-37



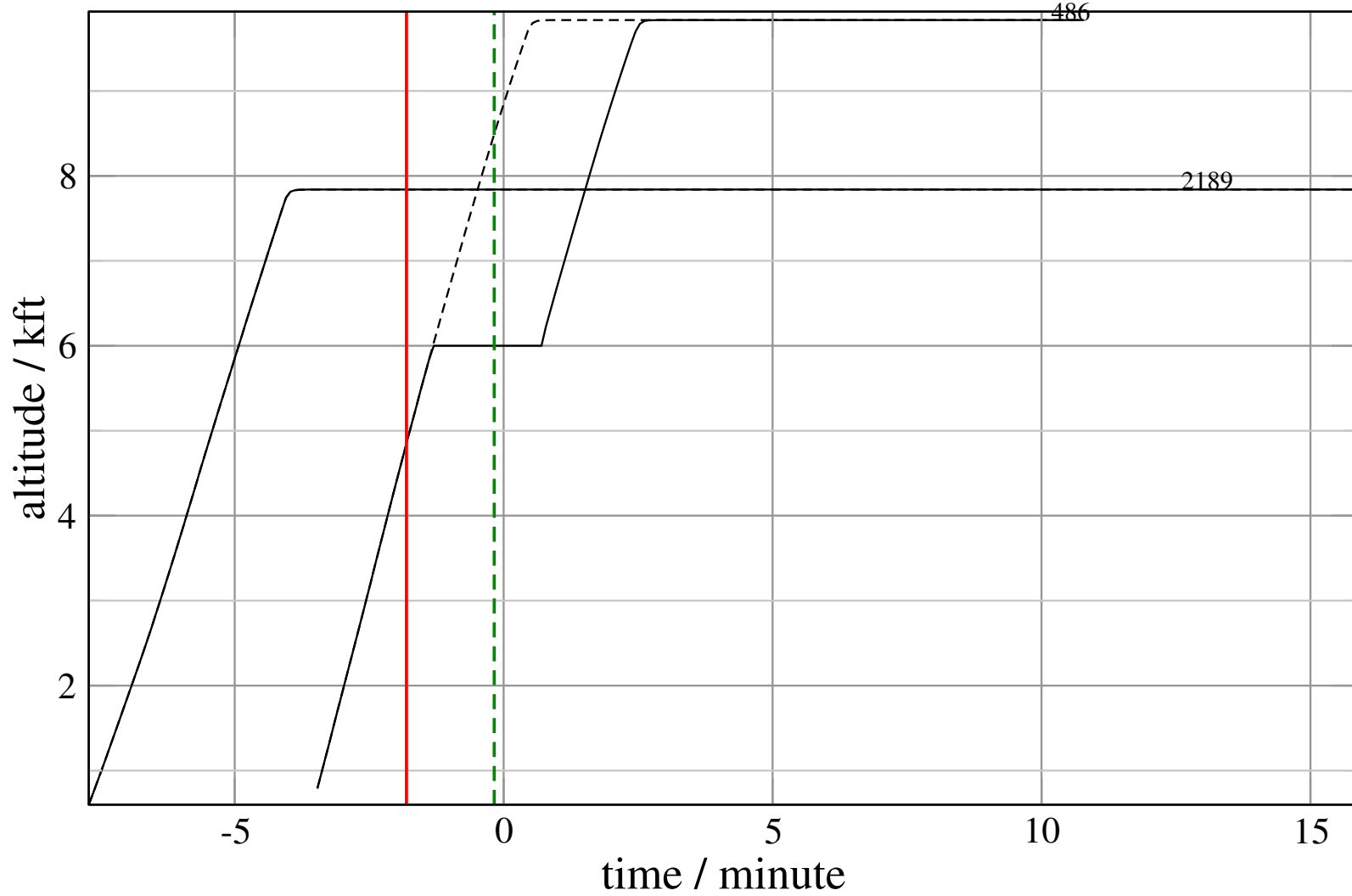
# Maneuver Planview

+ D486D-D2189D 0.000H->1.448H: D486D temp alt 6.0 kft, 2.0 Min (+0 s) 2189-486-38



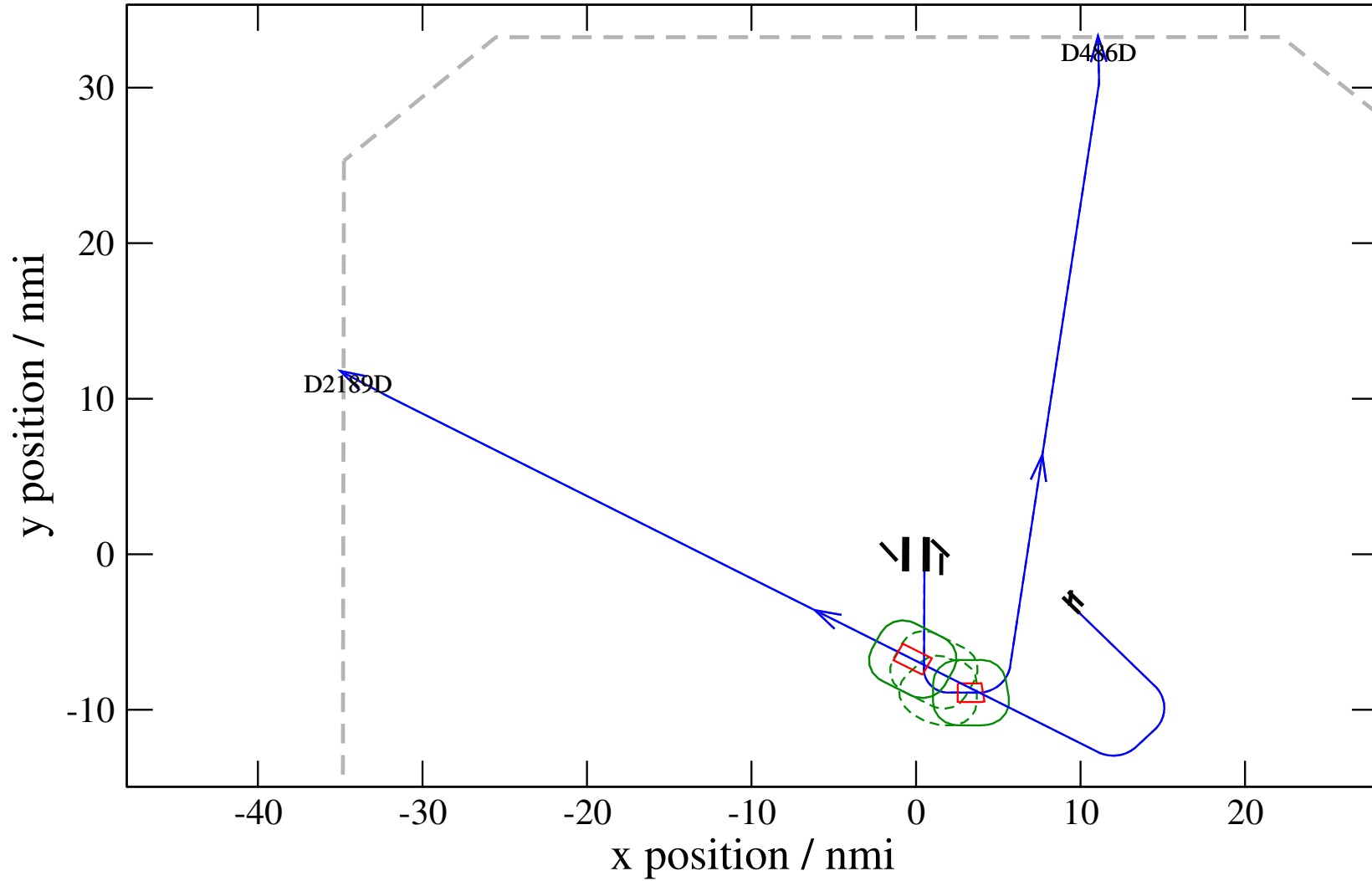
# Maneuver Altitude Profiles

+ D486D-D2189D 0.000H->1.448H: D486D temp alt 6.0 kft, 2.0 Min (+0 s) 2189-486-38



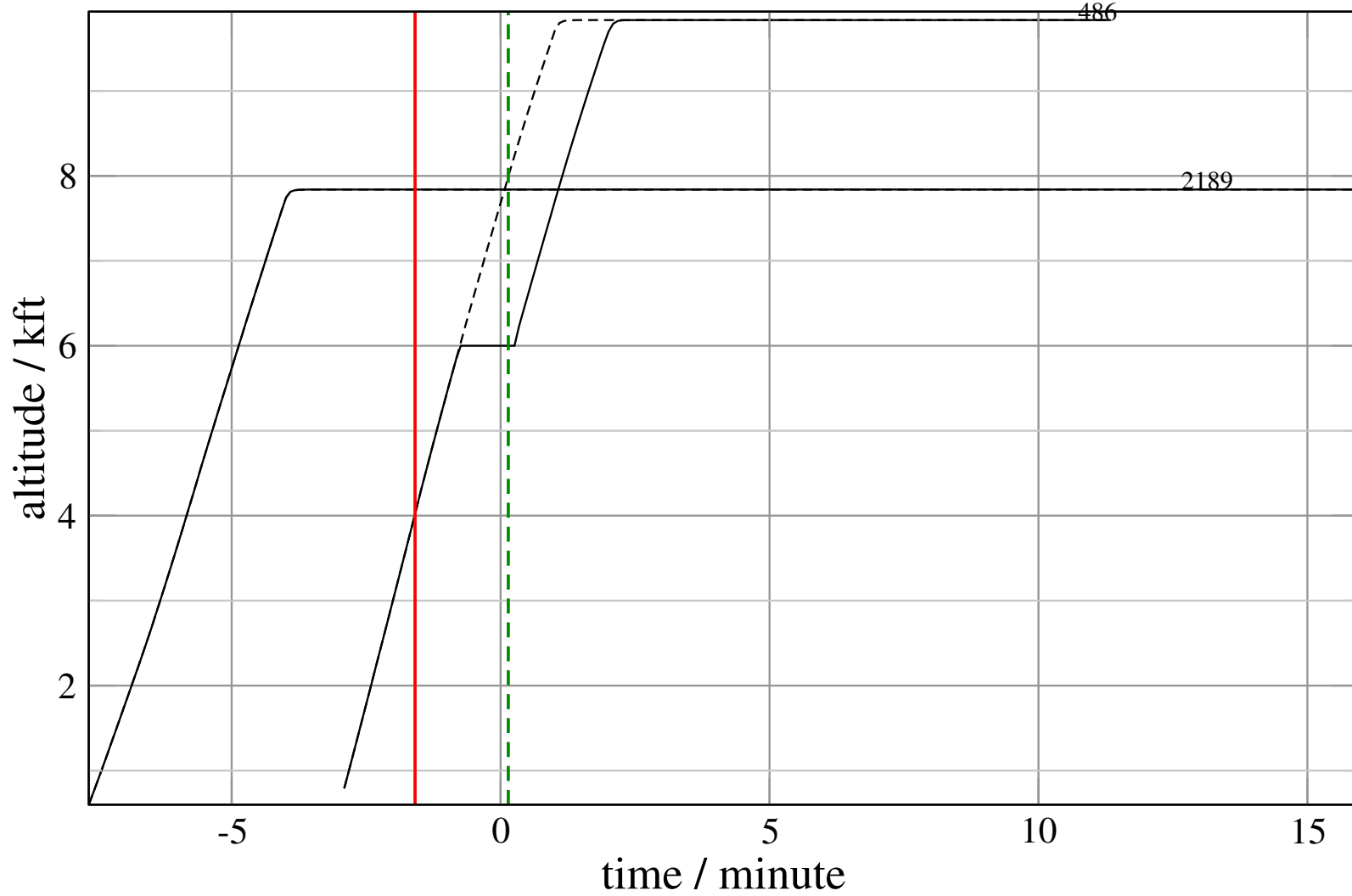
# Maneuver Planview

+ D486D-D2189D 0.130H->1.134H: D486D temp alt 6.0 kft, 1.0 Min (+0 s) 2189-486-39



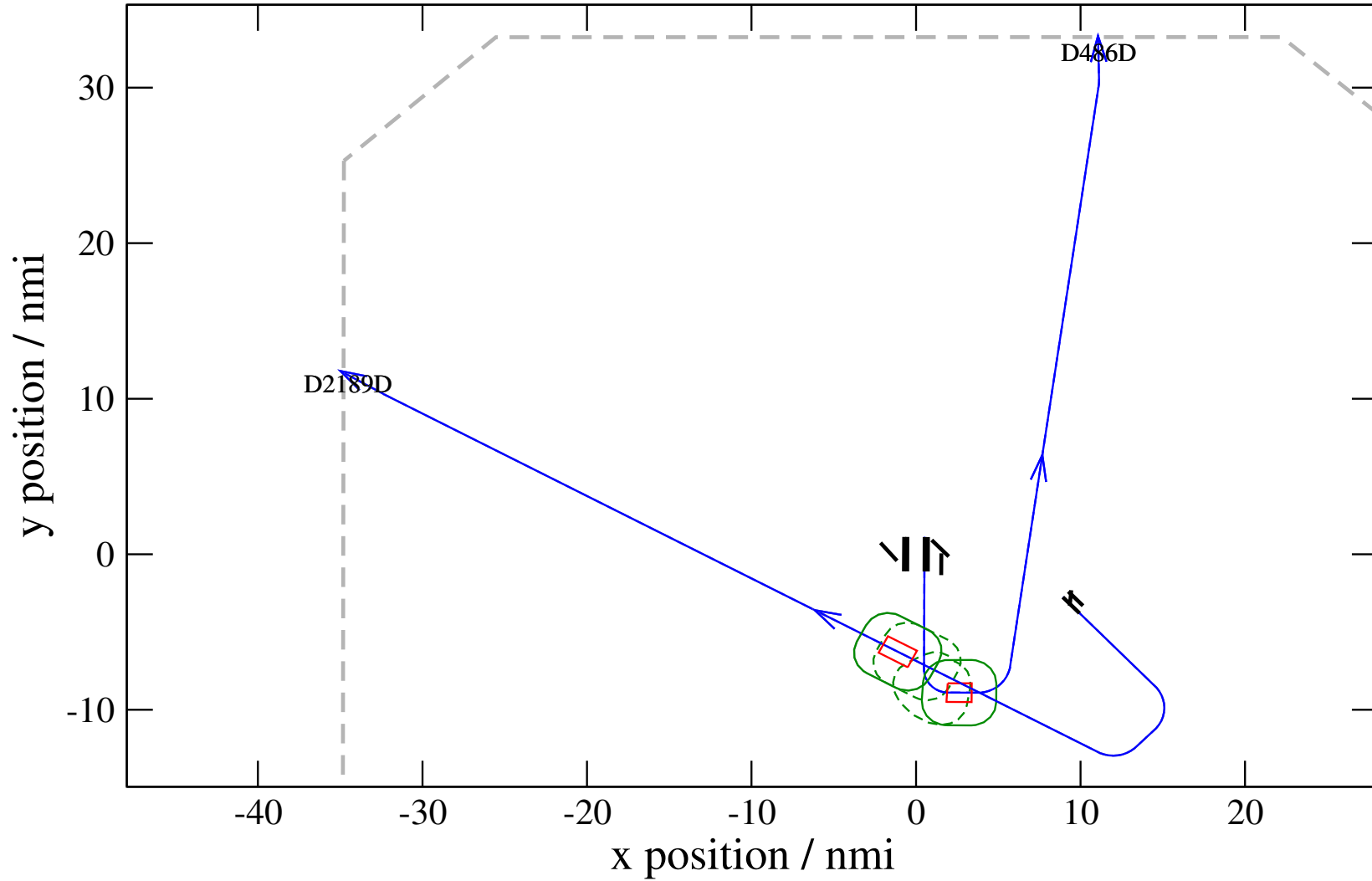
# Maneuver Altitude Profiles

+ D486D-D2189D 0.130H->1.134H: D486D temp alt 6.0 kft, 1.0 Min (+0 s) 2189-486-39



# Maneuver Planview

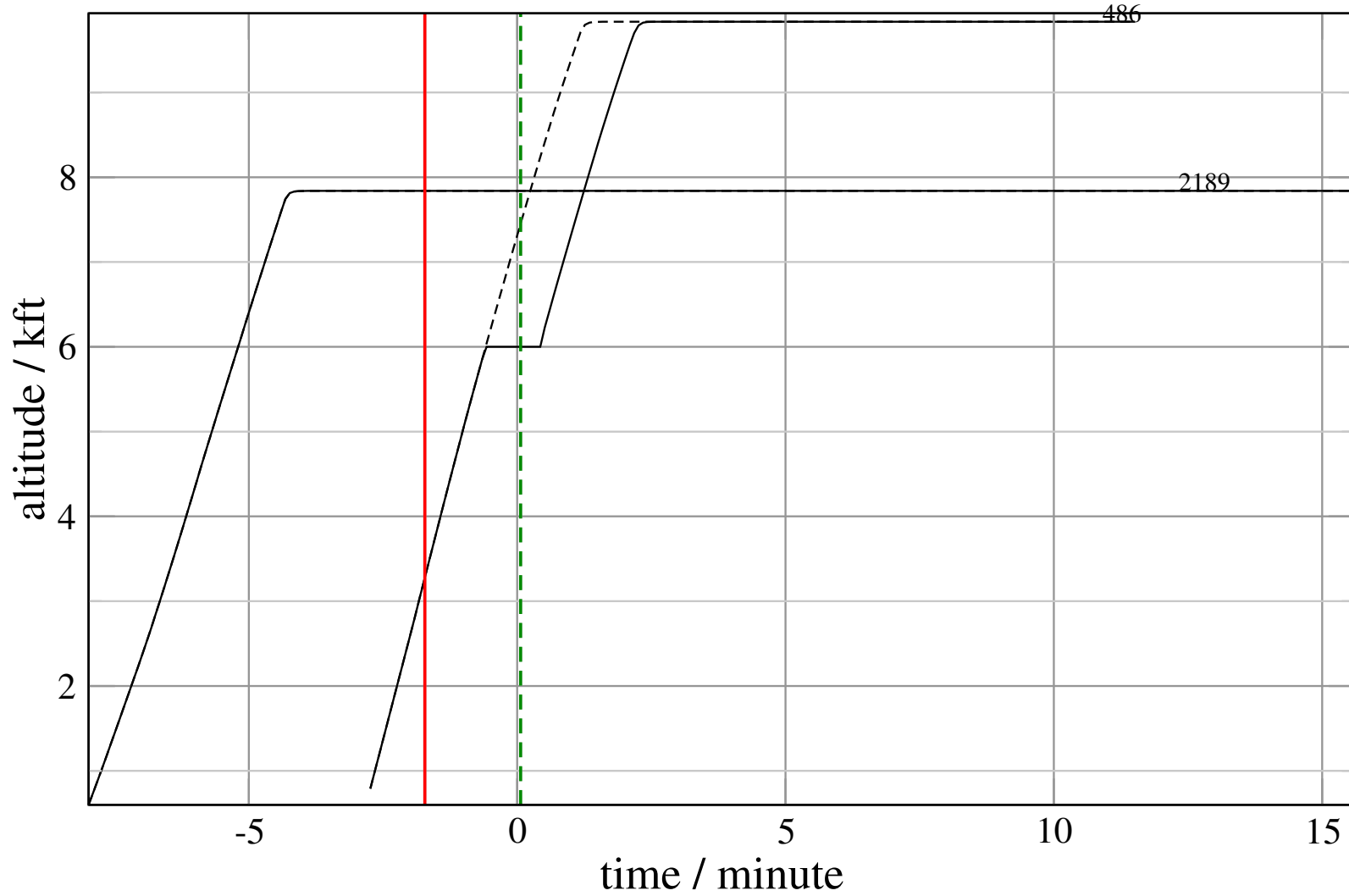
+ D486D-D2189D 0.404V->1.315V: D486D temp alt 6.0 kft, 1.0 Min (+0 s) 2189-486-40





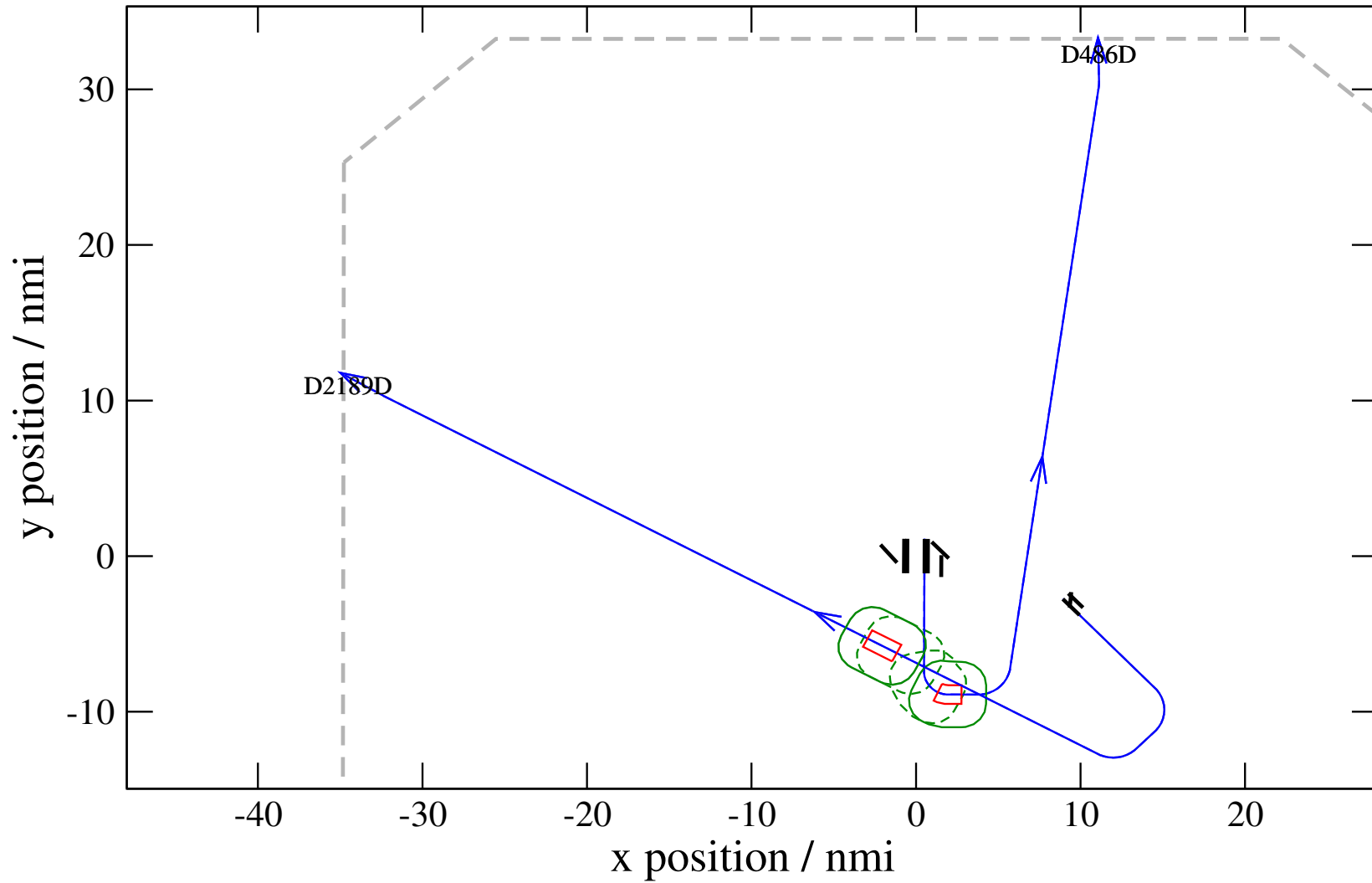
# Maneuver Altitude Profiles

+ D486D-D2189D 0.404V->1.315V: D486D temp alt 6.0 kft, 1.0 Min (+0 s) 2189-486-40



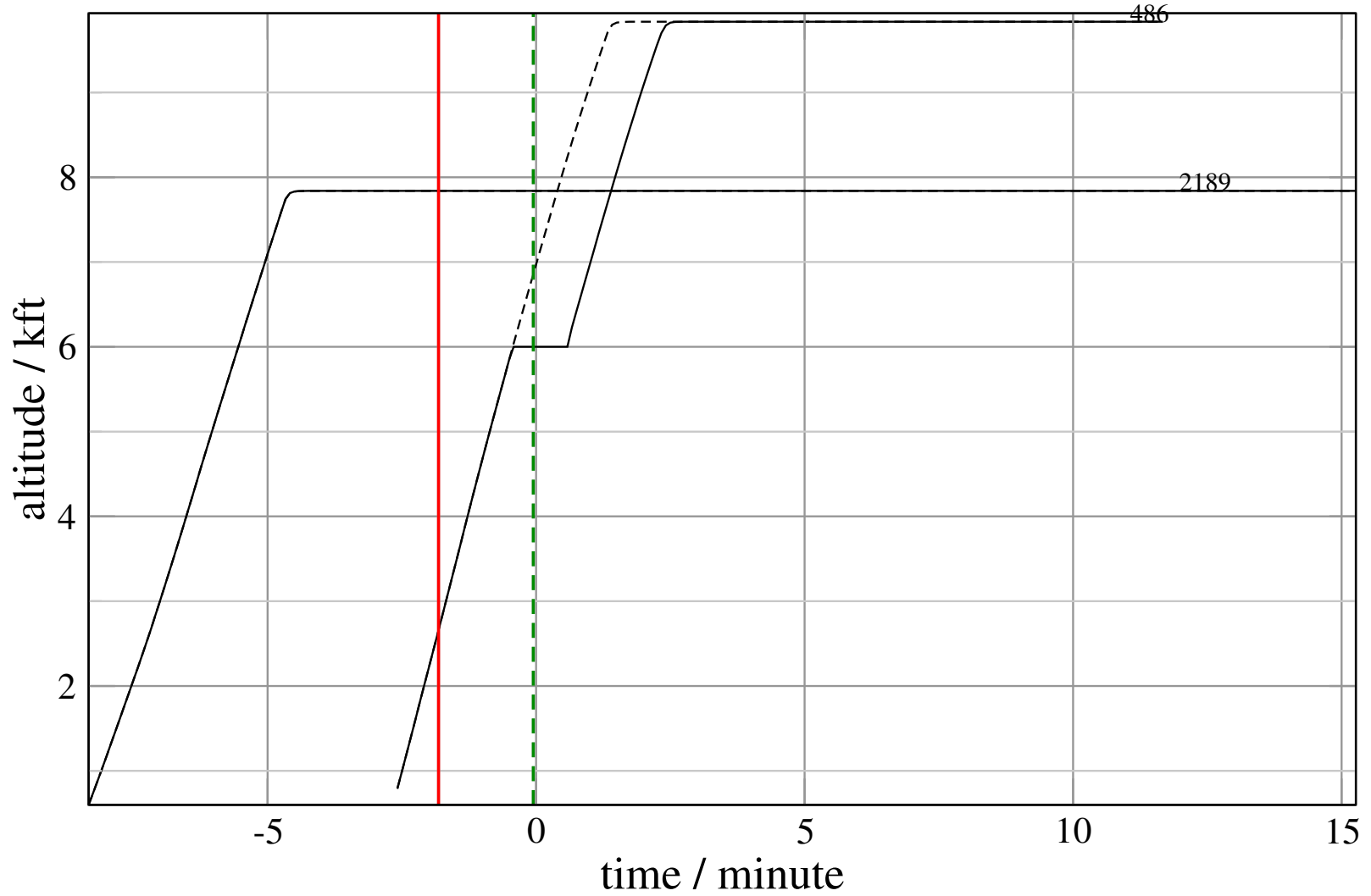
# Maneuver Planview

+ D486D-D2189D 0.697V->1.483H: D486D temp alt 6.0 kft, 1.0 Min (+0 s) 2189-486-41



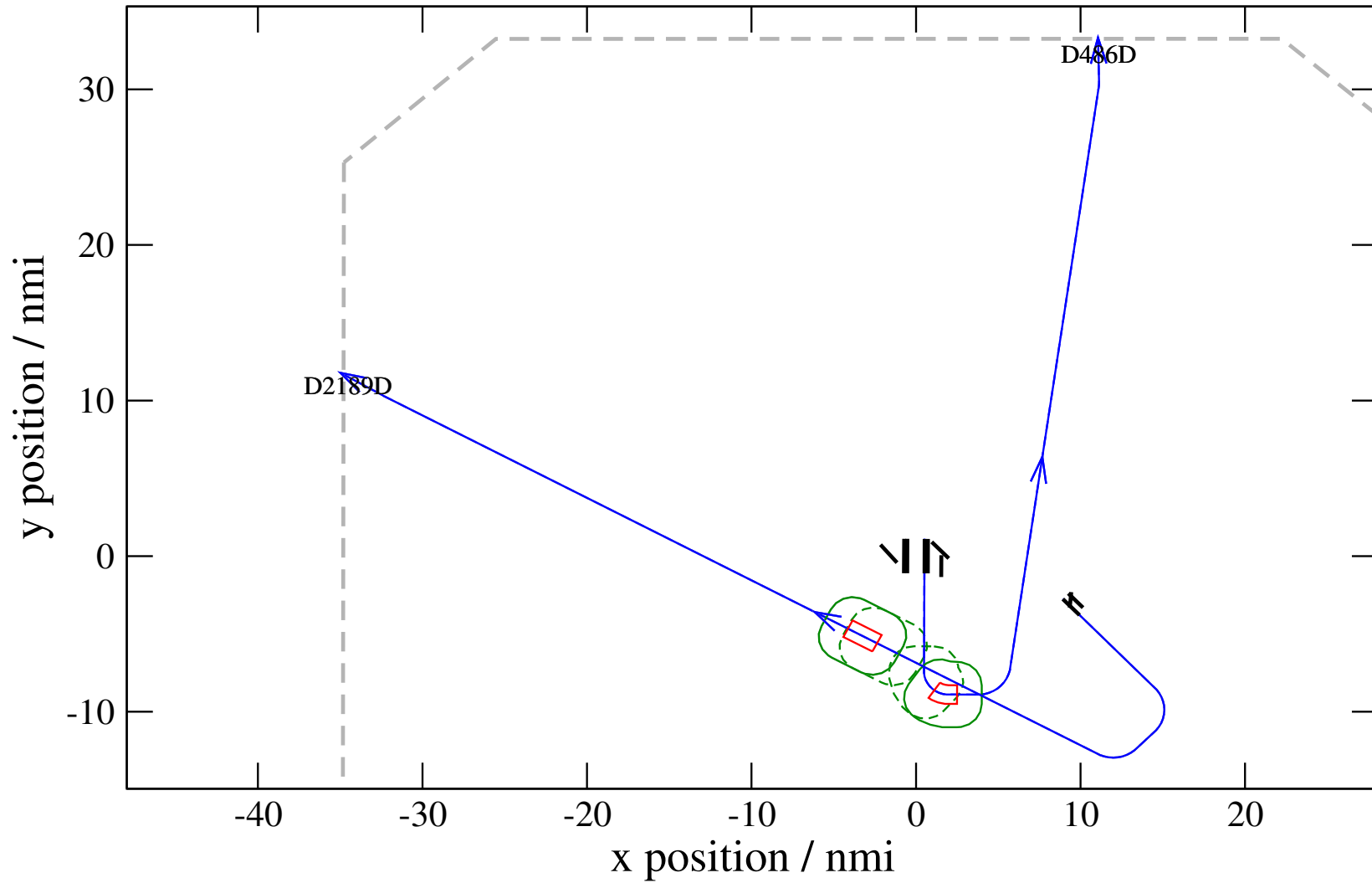
# Maneuver Altitude Profiles

+ D486D-D2189D 0.697V->1.483H: D486D temp alt 6.0 kft, 1.0 Min (+0 s) 2189-486-41



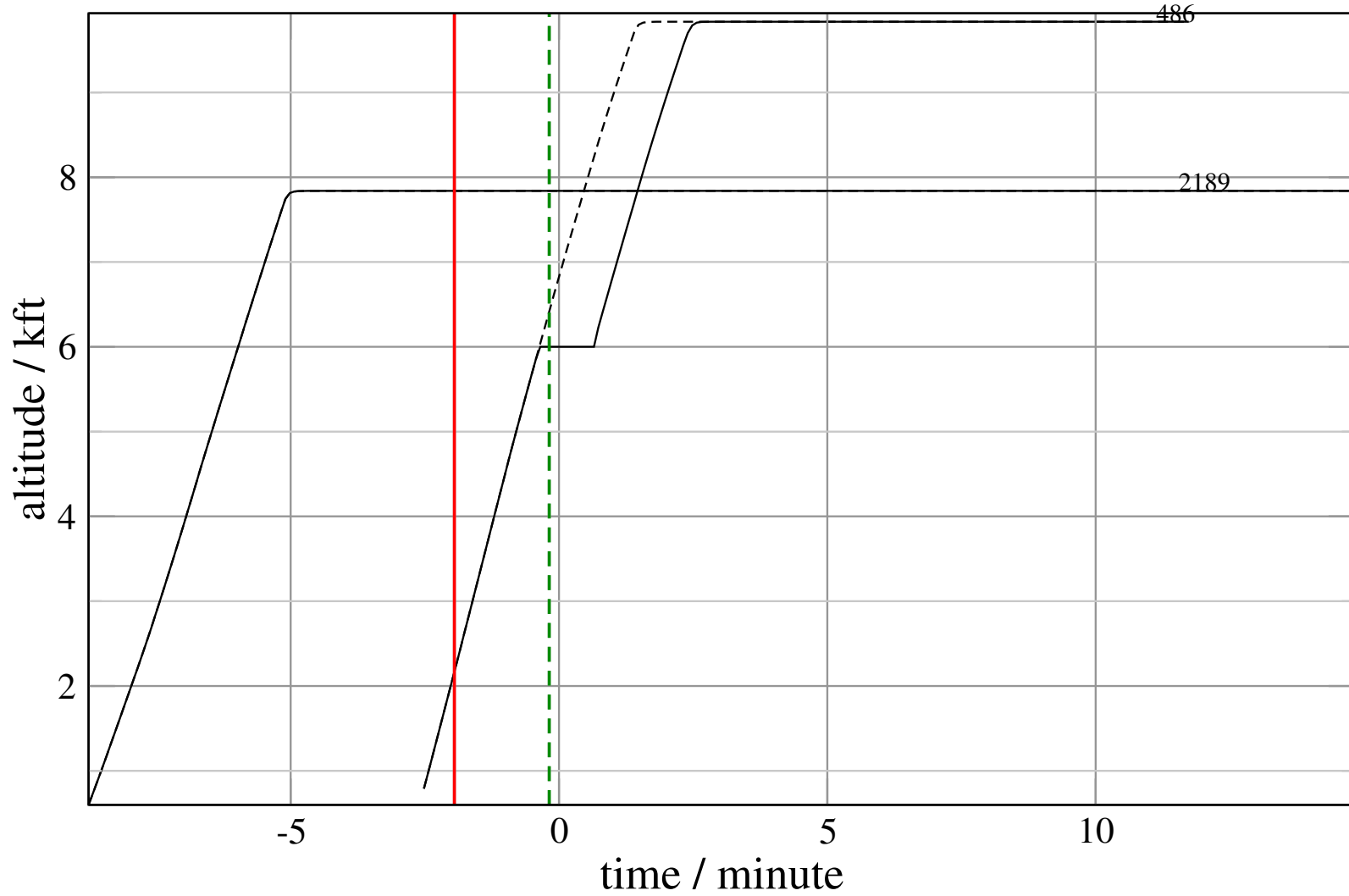
# Maneuver Planview

+ D486D-D2189D 0.963H->1.503H: D486D temp alt 6.0 kft, 1.0 Min (+0 s) 2189-486-42



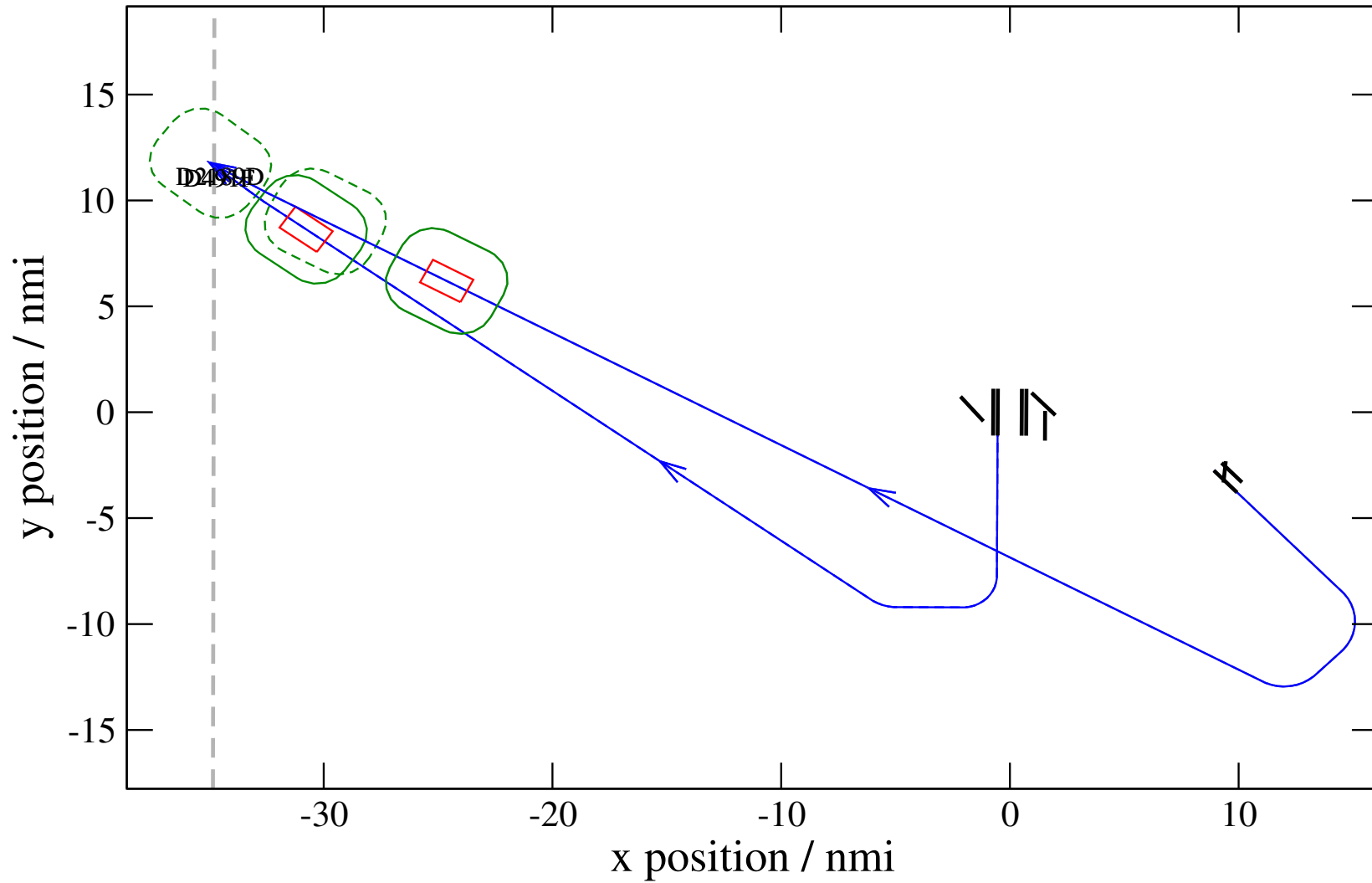
# Maneuver Altitude Profiles

+ D486D-D2189D 0.963H->1.503H: D486D temp alt 6.0 kft, 1.0 Min (+0 s) 2189-486-42



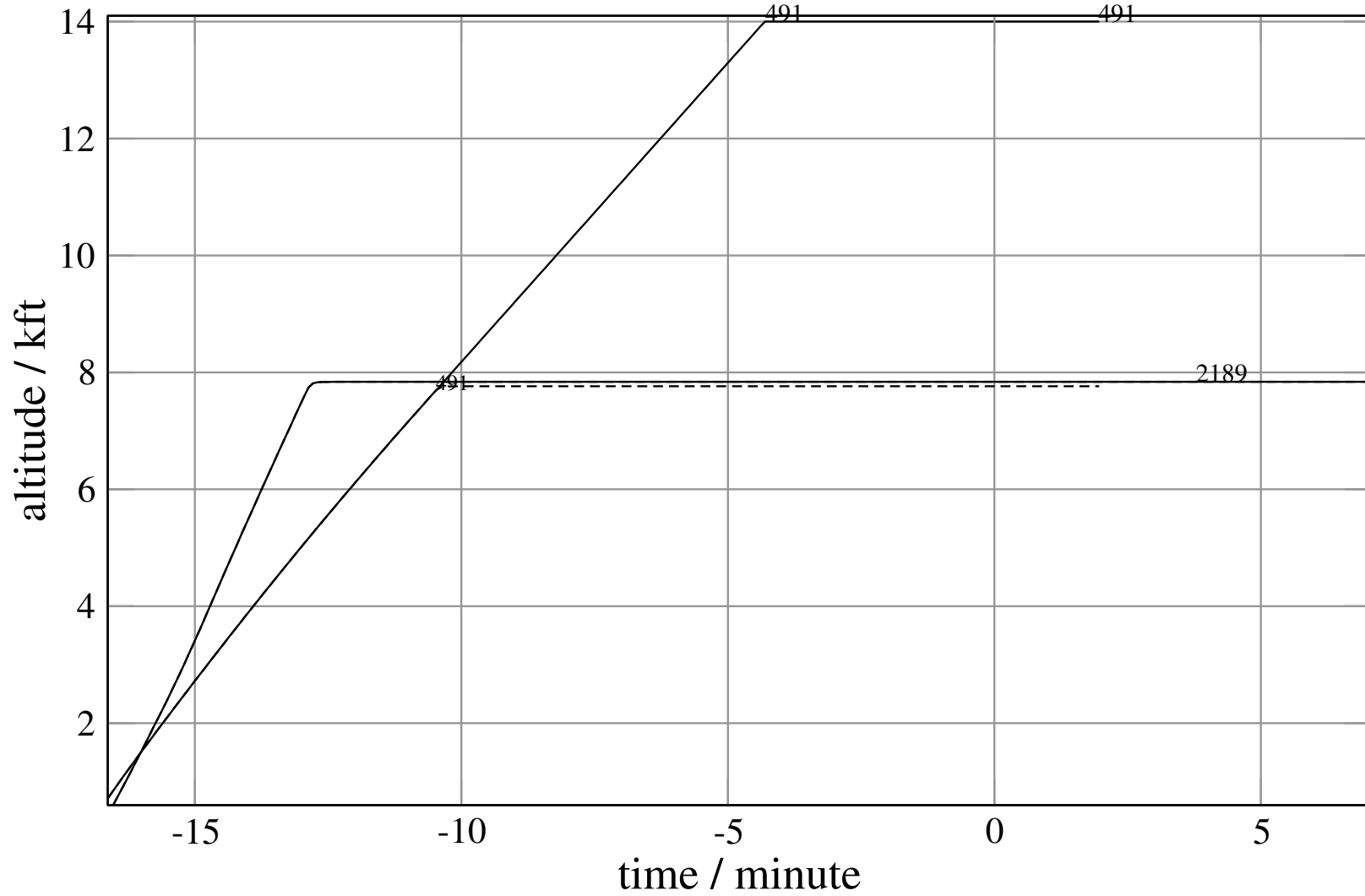
# Maneuver Planview

+ D491F-D2189D 0.728H->1.501H: D491F new level alt 14.0 kft (+0 s) 2189-491-38



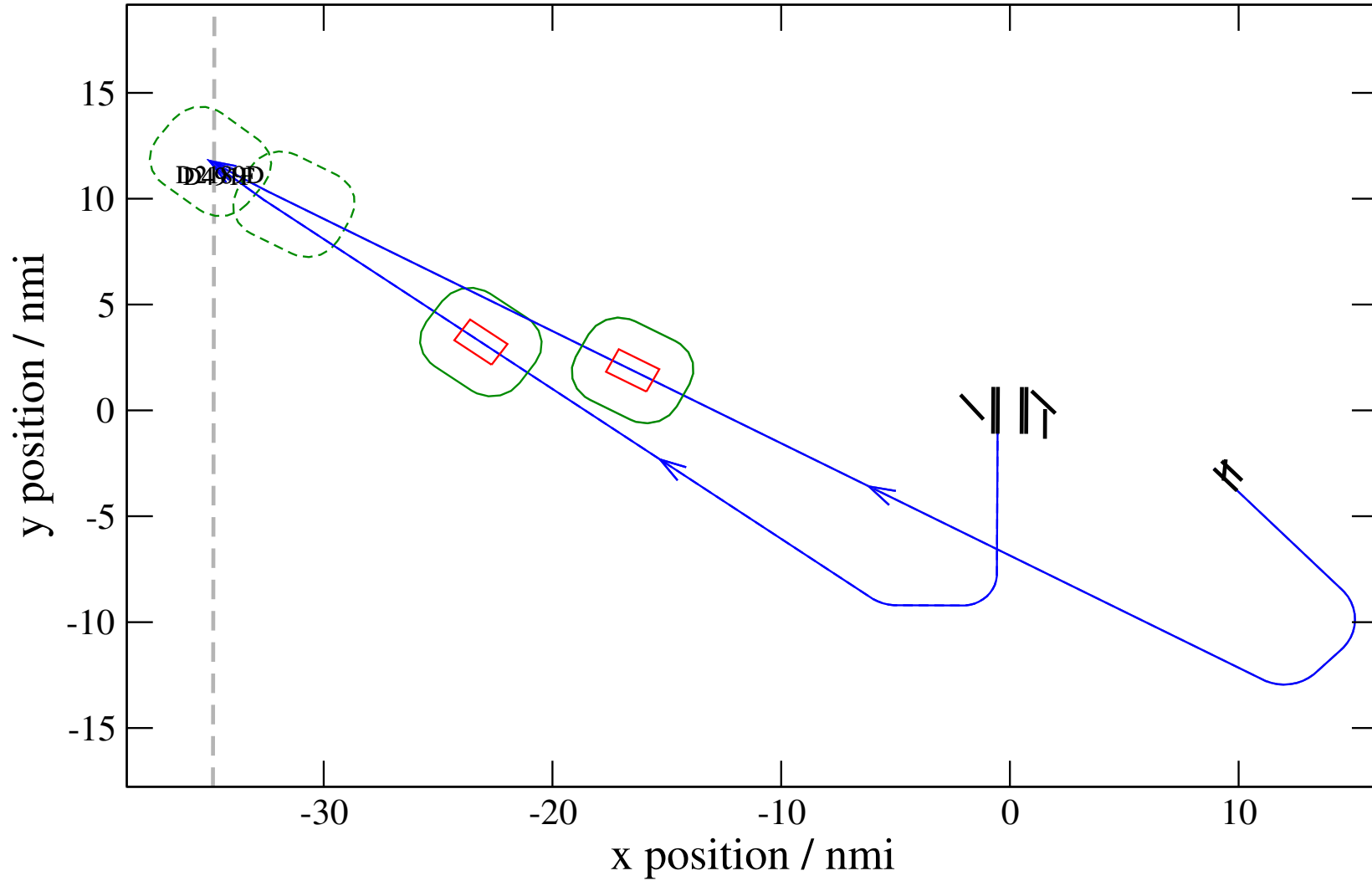
# Maneuver Altitude Profiles

+ D491F-D2189D 0.728H->1.501H: D491F new level alt 14.0 kft (+0 s) 2189-491-38



# Maneuver Planview

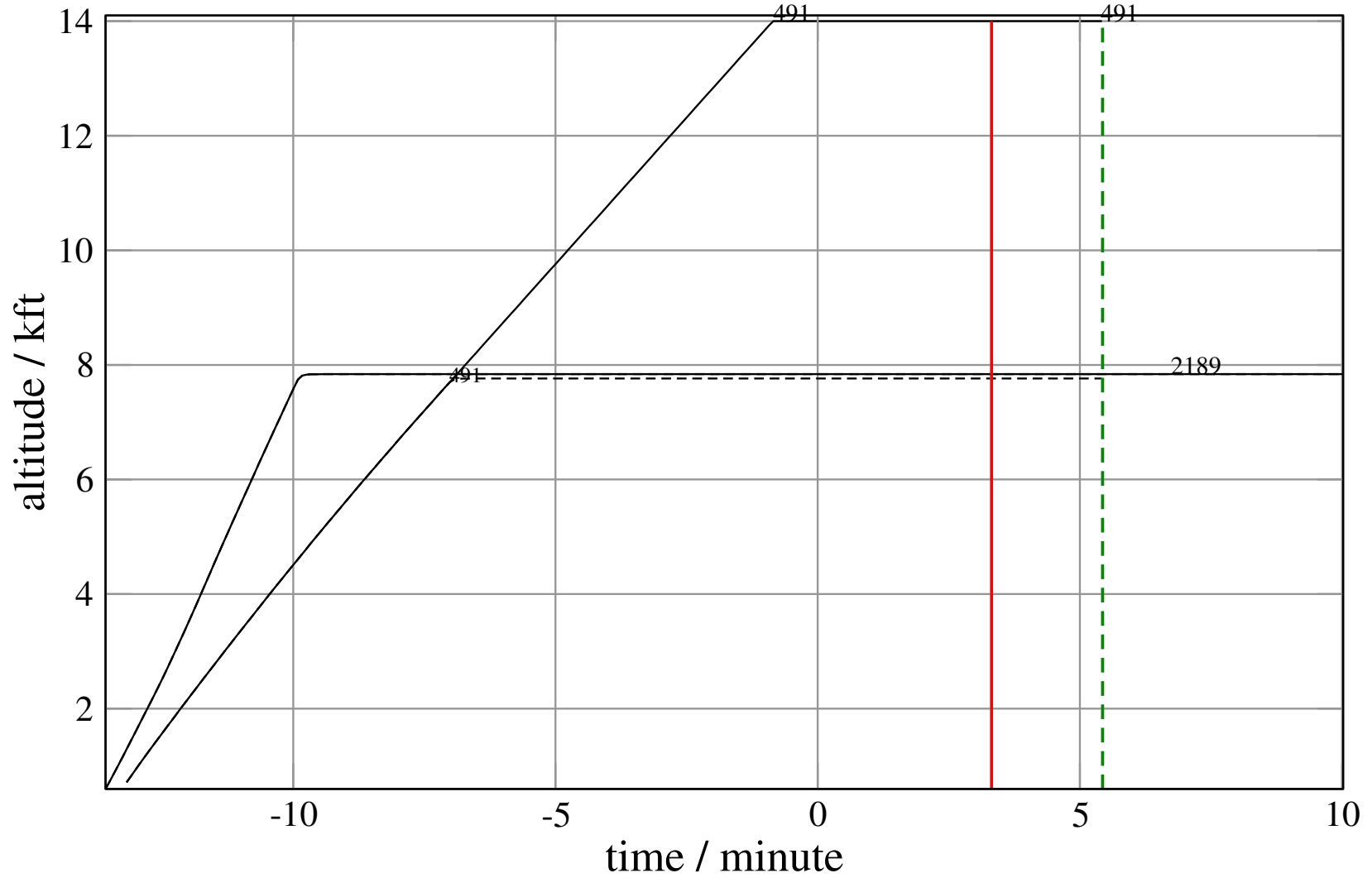
+ D491F-D2189D 0.416H->1.501H: D491F new level alt 14.0 kft (+0 s) 2189-491-39





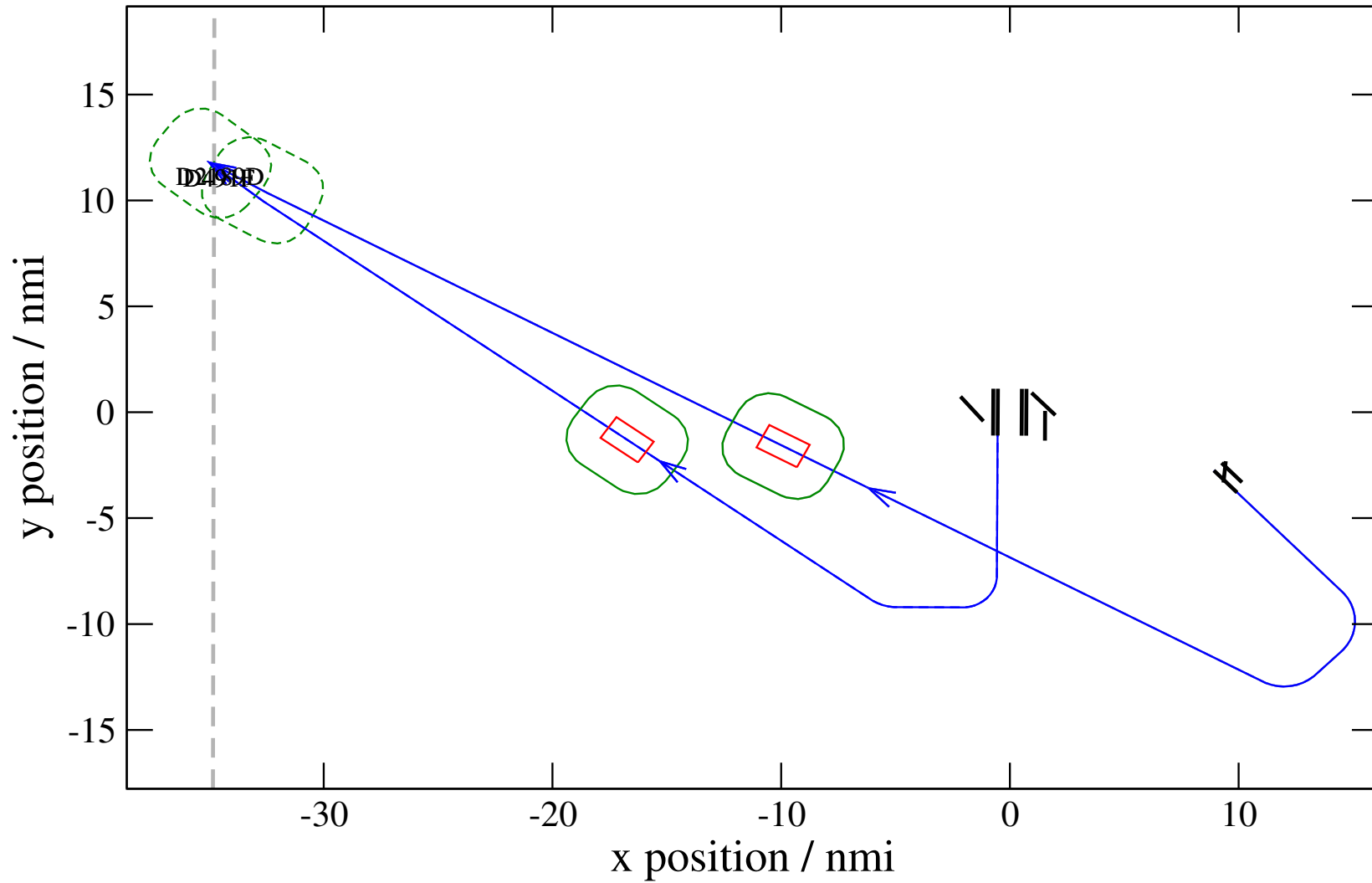
# Maneuver Altitude Profiles

+ D491F-D2189D 0.416H->1.501H: D491F new level alt 14.0 kft (+0 s) 2189-491-39



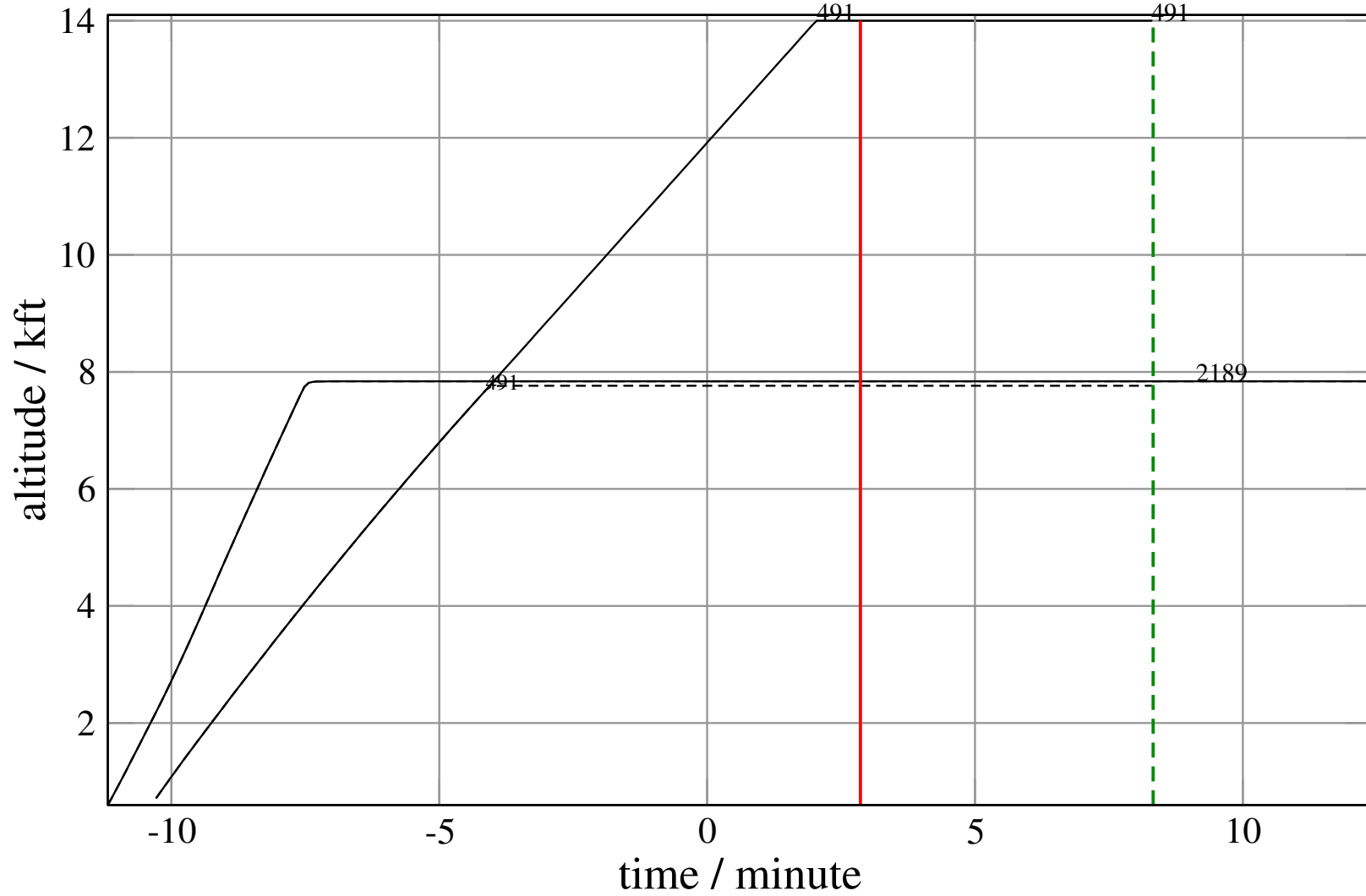
# Maneuver Planview

+ D491F-D2189D 0.108H->1.500H: D491F new level alt 14.0 kft (+0 s) 2189-491-40



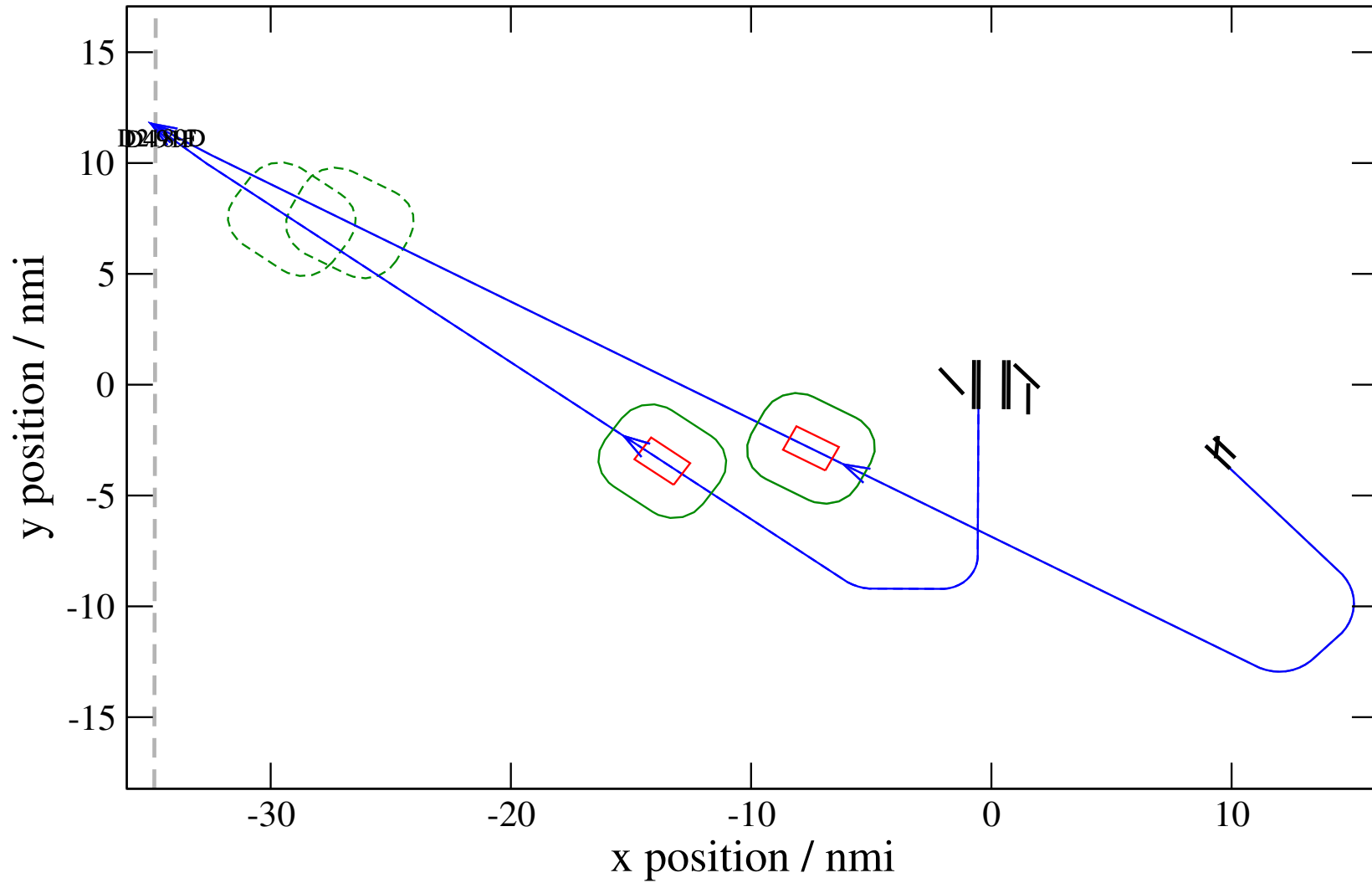
# Maneuver Altitude Profiles

+ D491F-D2189D 0.108H->1.500H: D491F new level alt 14.0 kft (+0 s) 2189-491-40



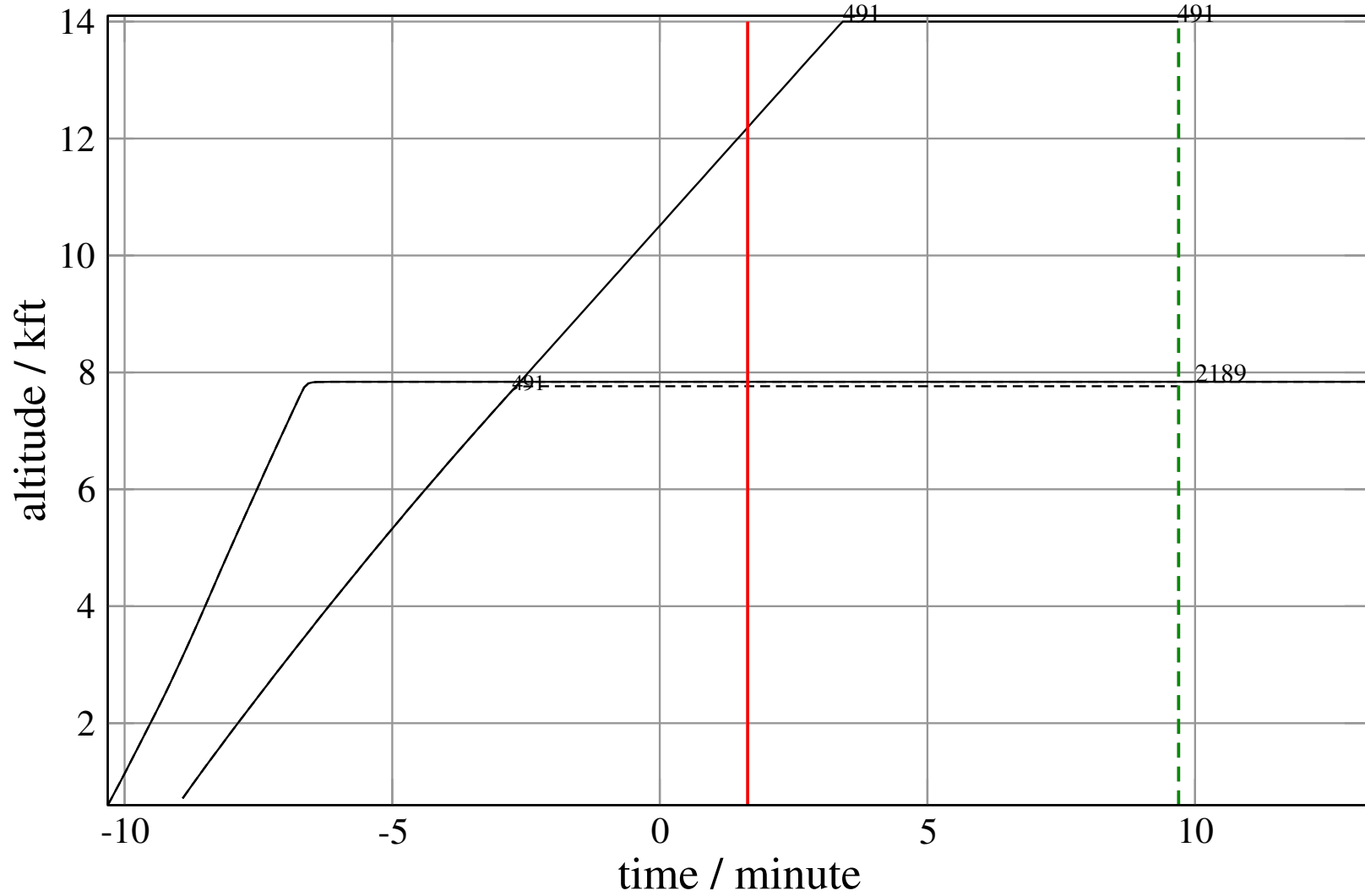
# Maneuver Planview

+ D491F-D2189D 0.076V->1.302H: D491F new level alt 14.0 kft (+0 s) 2189-491-41



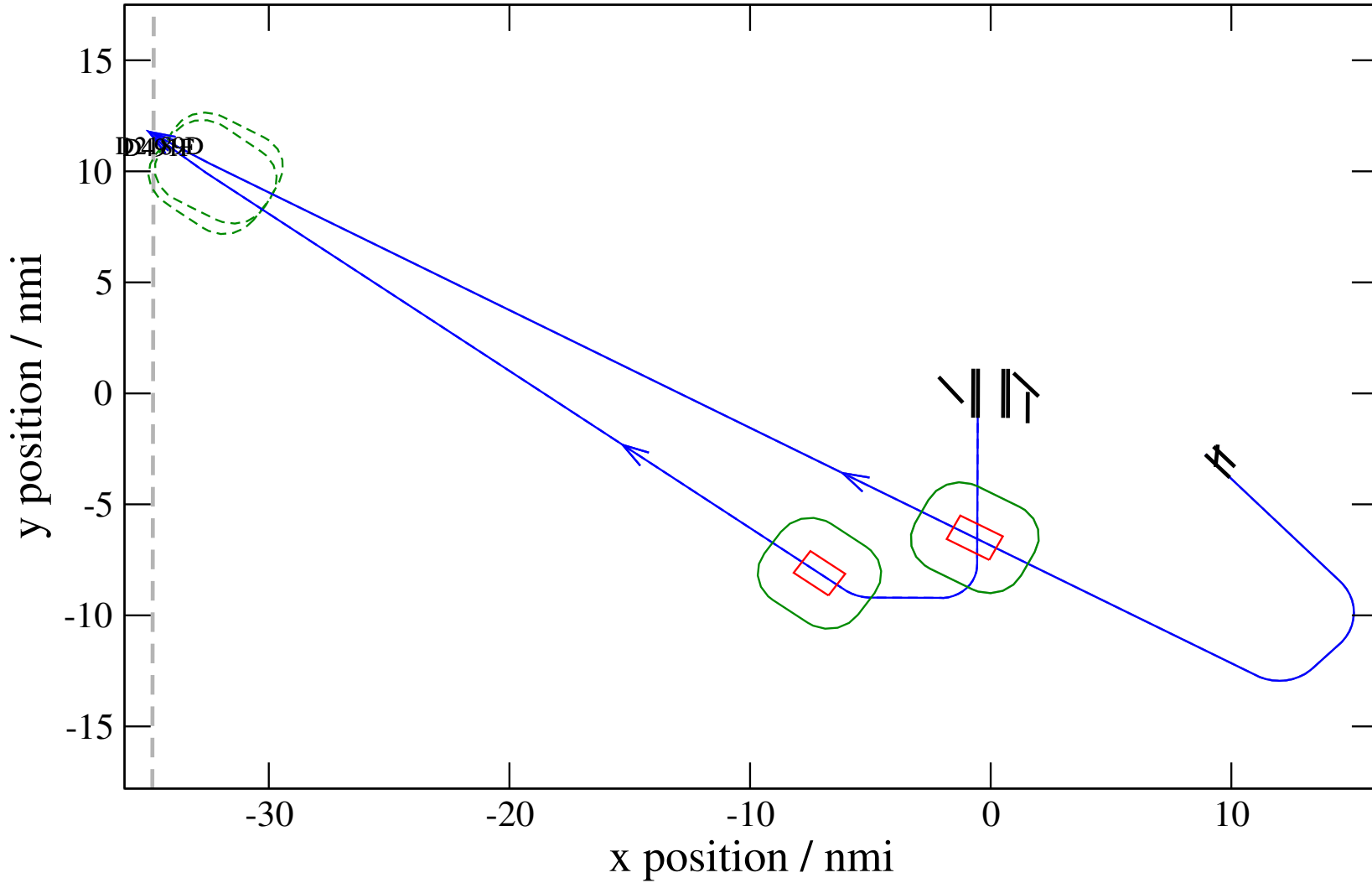
# Maneuver Altitude Profiles

+ D491F-D2189D 0.076V->1.302H: D491F new level alt 14.0 kft (+0 s) 2189-491-41



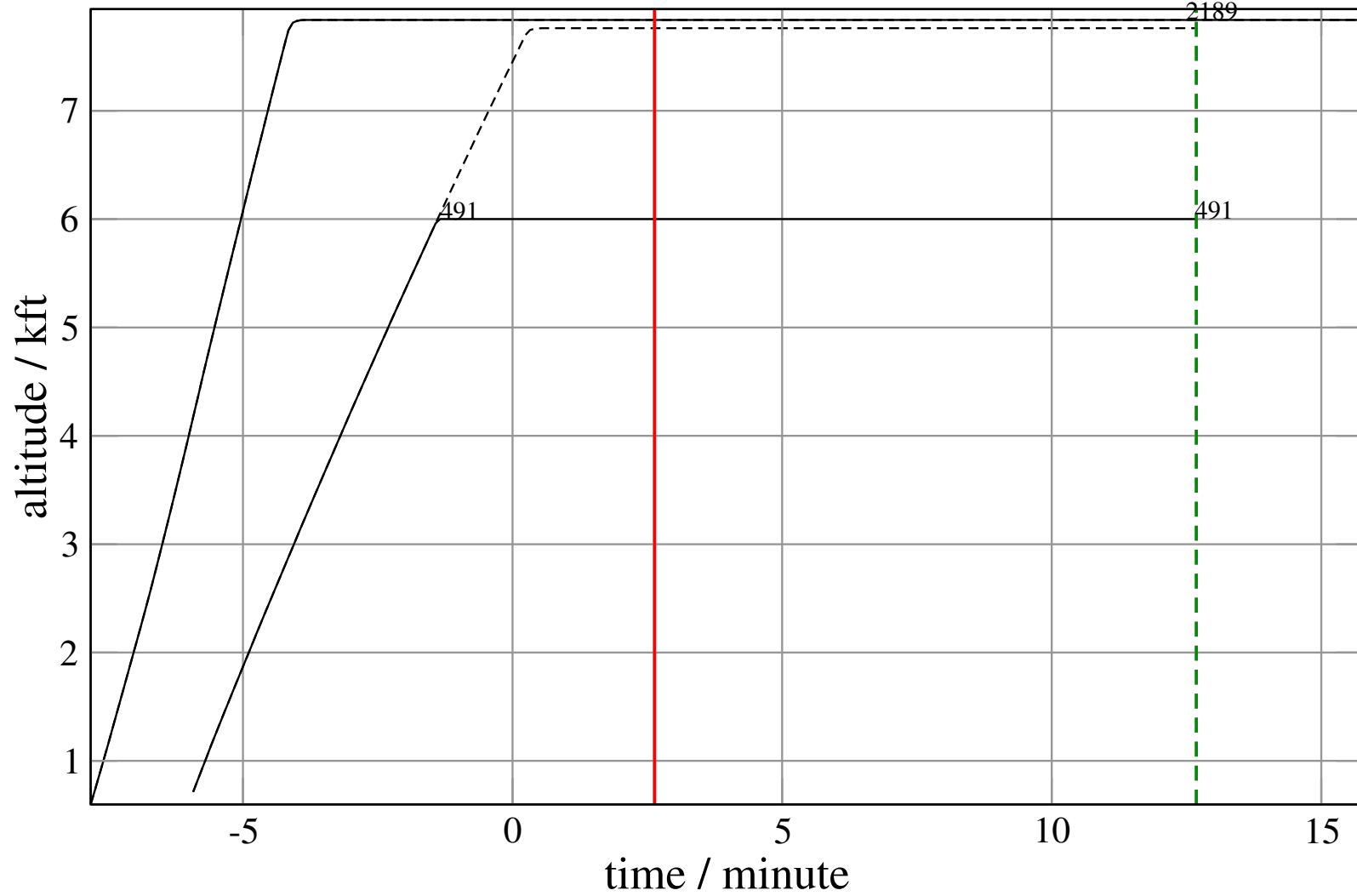
# Maneuver Planview

+ D491F-D2189D 0.076V->1.500H: D491F new level alt 6.0 kft (+0 s) 2189-491-42



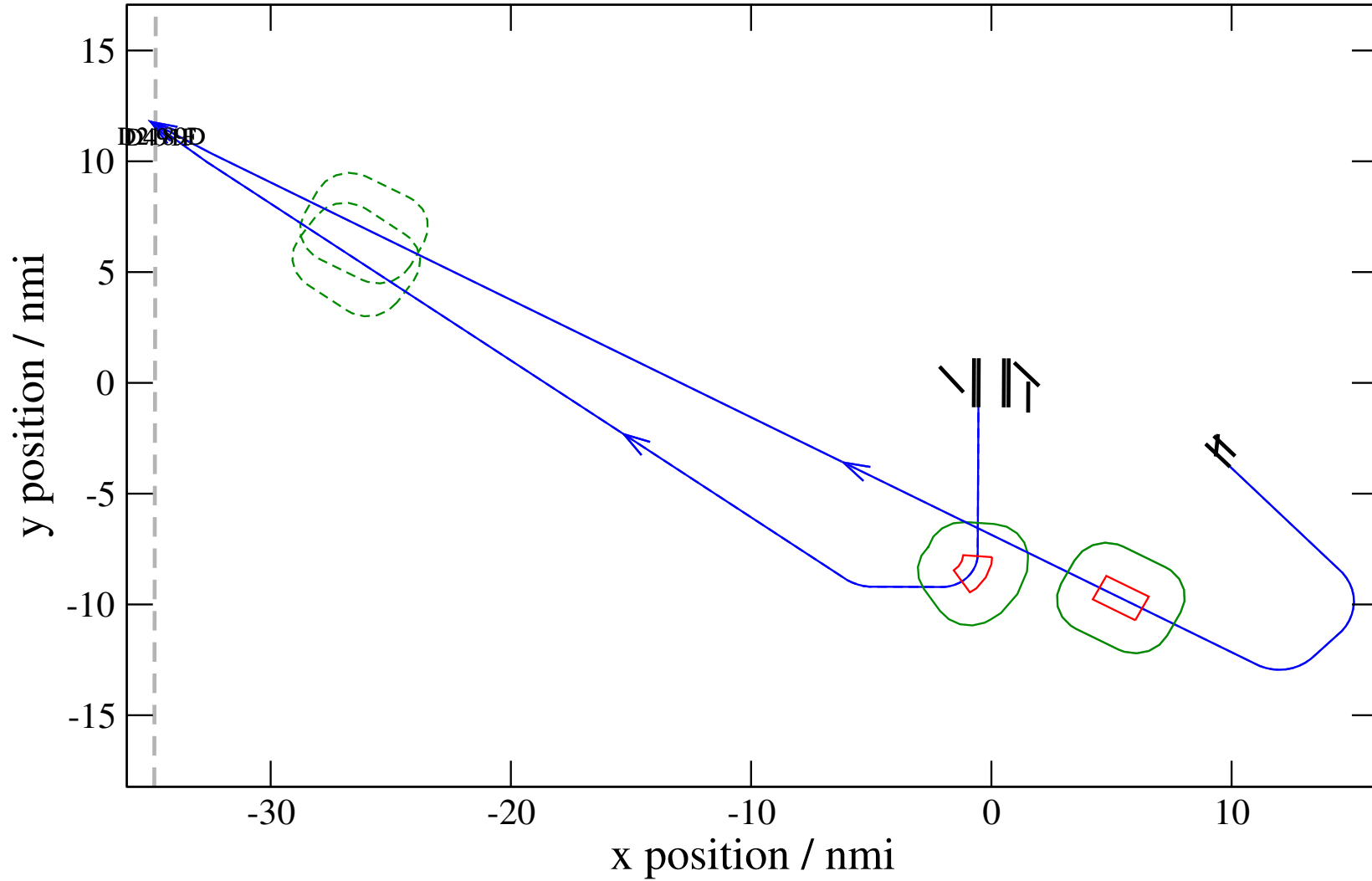
# Maneuver Altitude Profiles

+ D491F-D2189D 0.076V->1.500H: D491F new level alt 6.0 kft (+0 s) 2189-491-42



# Maneuver Planview

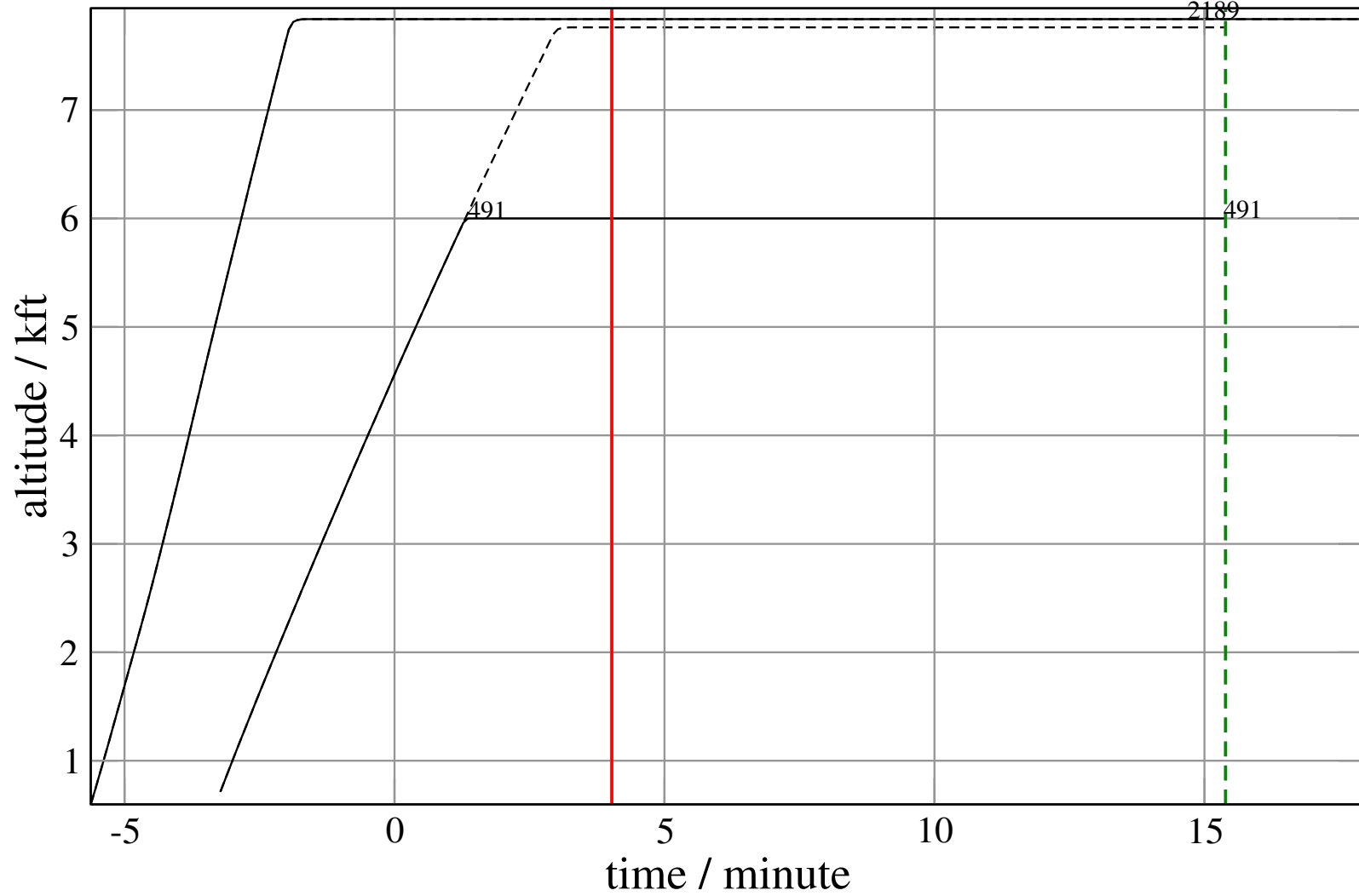
+ D491F-D2189D 0.076V->1.503H: D491F new level alt 6.0 kft (+0 s) 2189-491-43





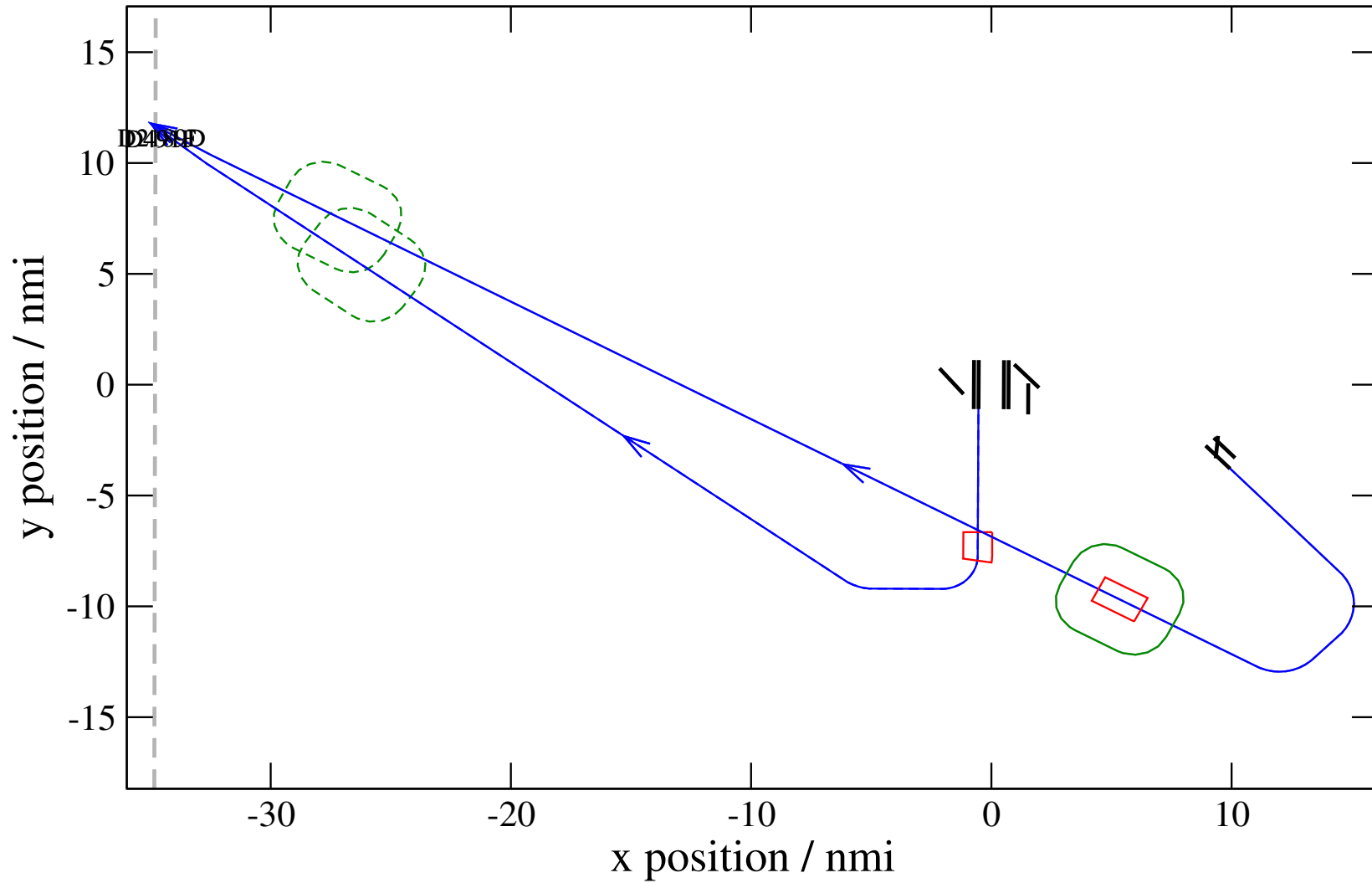
# Maneuver Altitude Profiles

+ D491F-D2189D 0.076V->1.503H: D491F new level alt 6.0 kft (+0 s) 2189-491-43



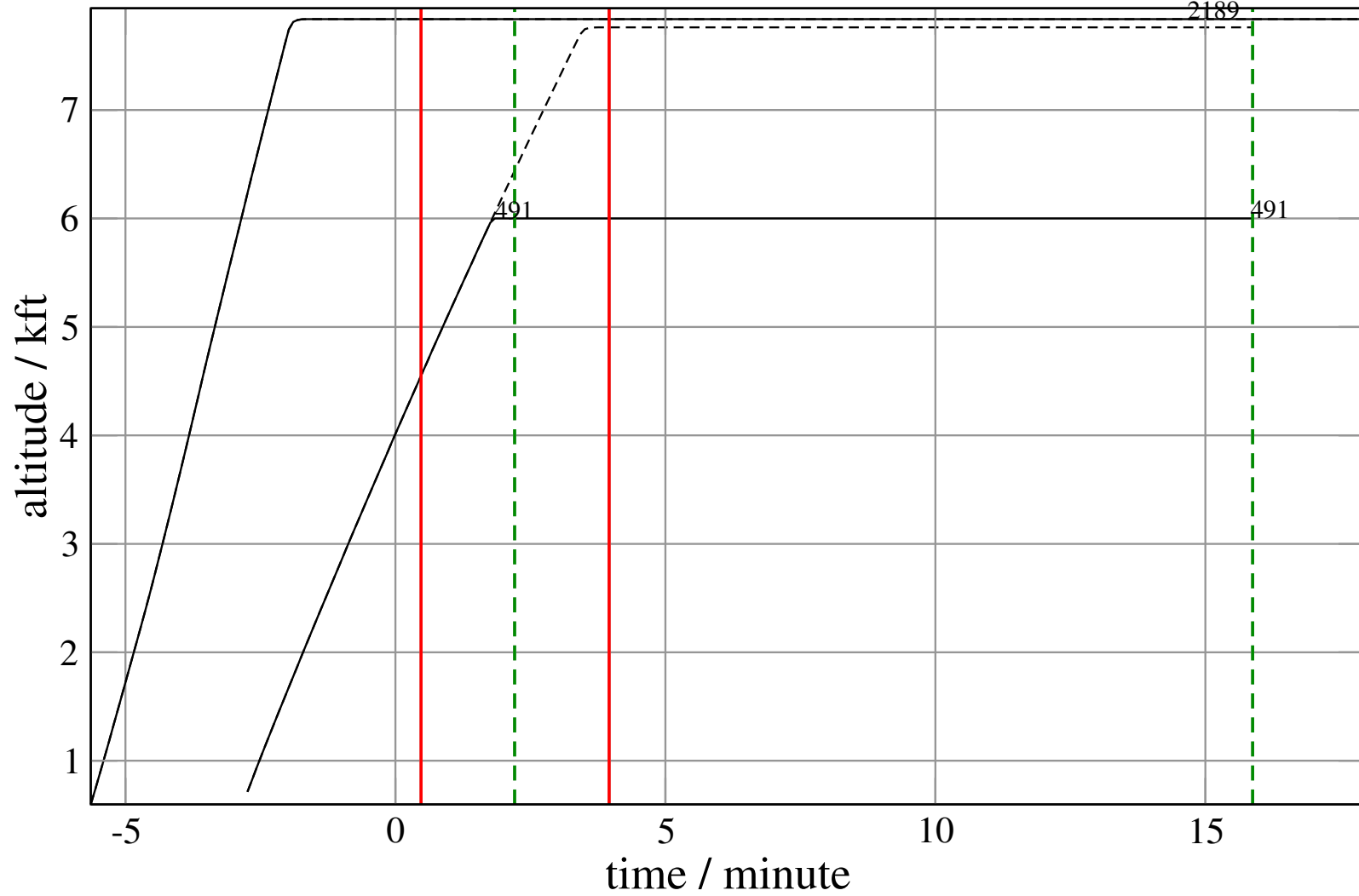
# Maneuver Planview

+ D491F-D2189D 0.076V->1.503H: D491F new level alt 6.0 kft (+0 s) 2189-491-44



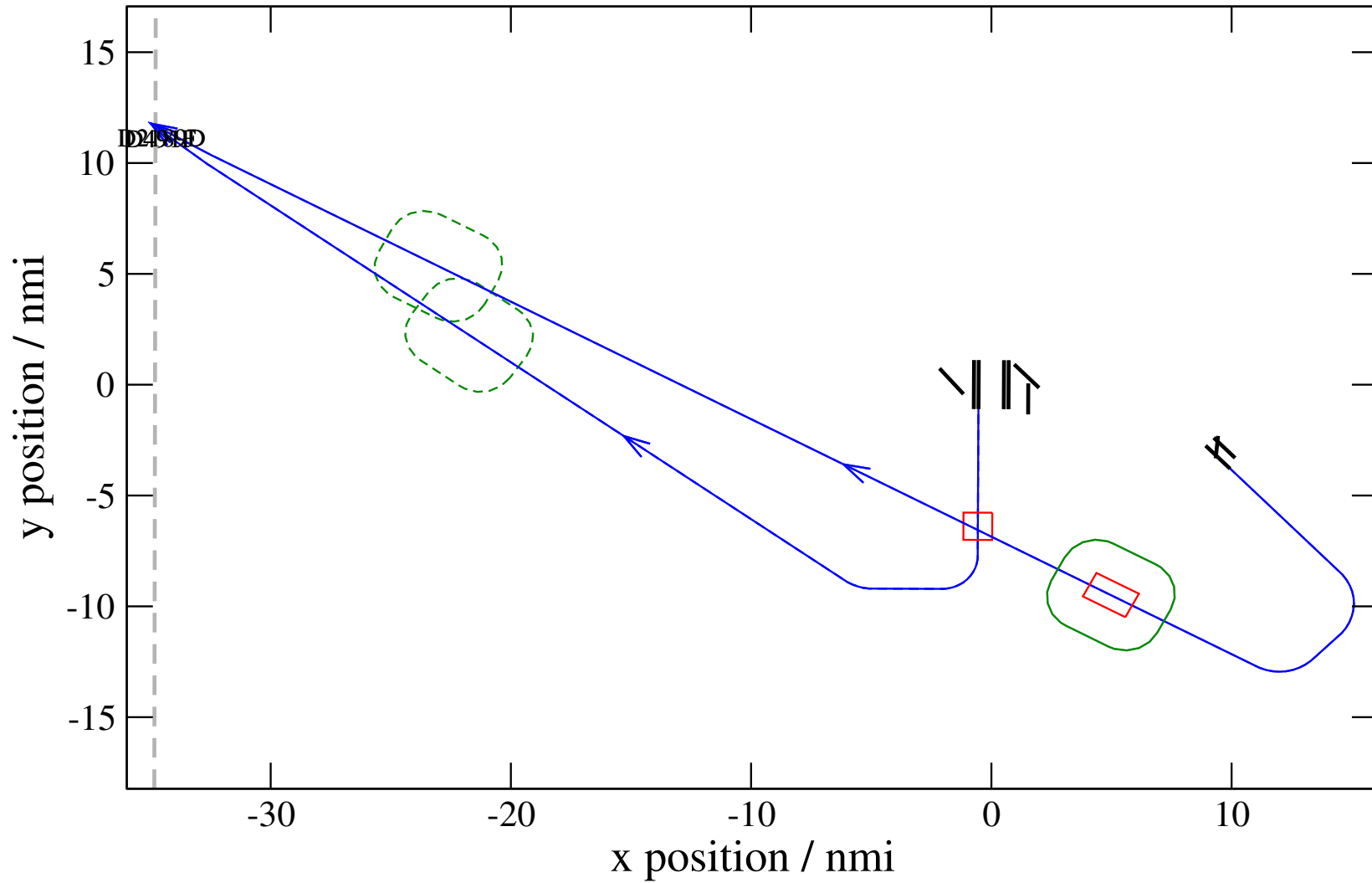
# Maneuver Altitude Profiles

+ D491F-D2189D 0.076V->1.503H: D491F new level alt 6.0 kft (+0 s) 2189-491-44



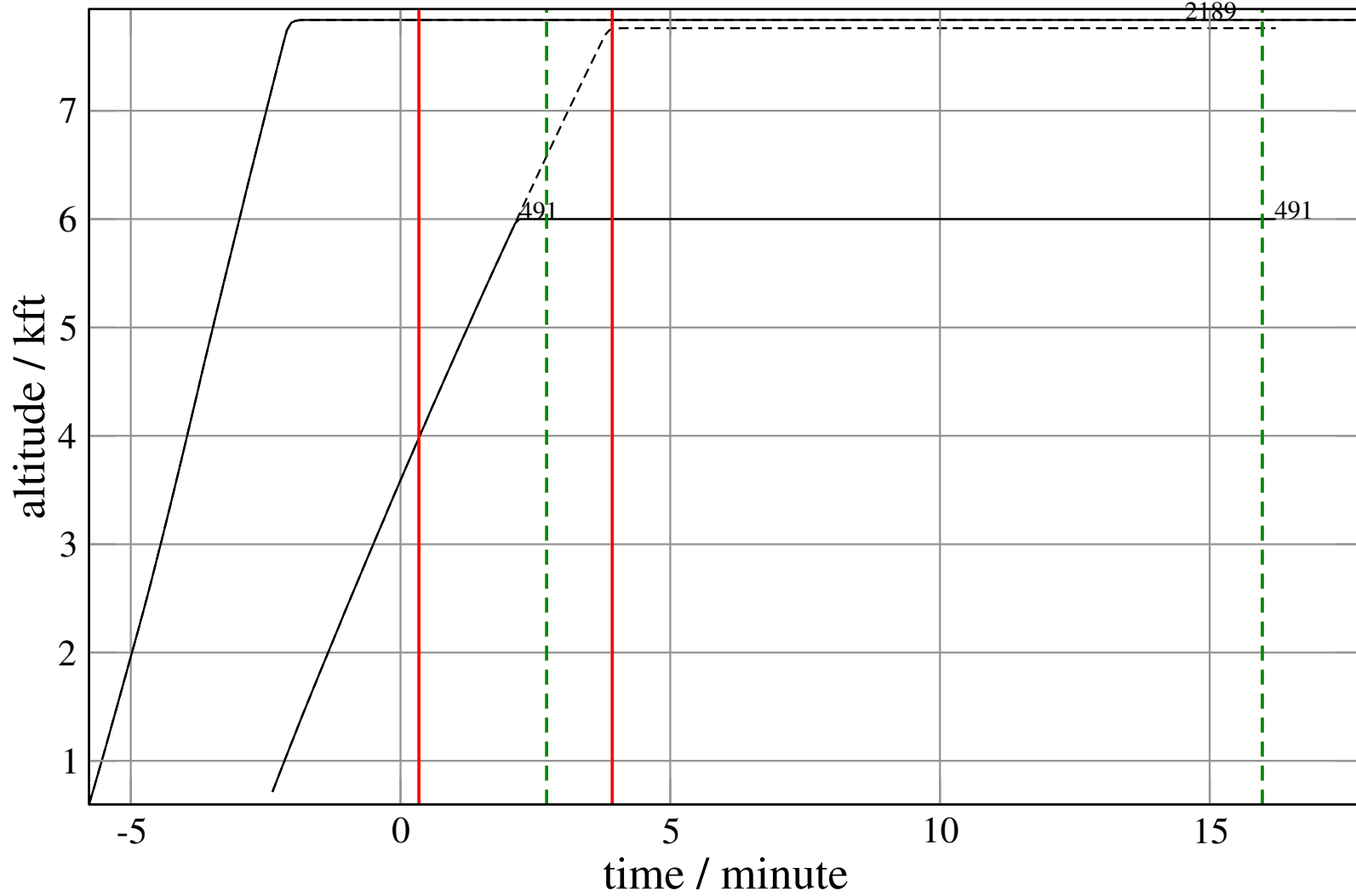
# Maneuver Planview

+ D491F-D2189D 0.353H->1.511H: D491F new level alt 6.0 kft (+0 s) 2189-491-45



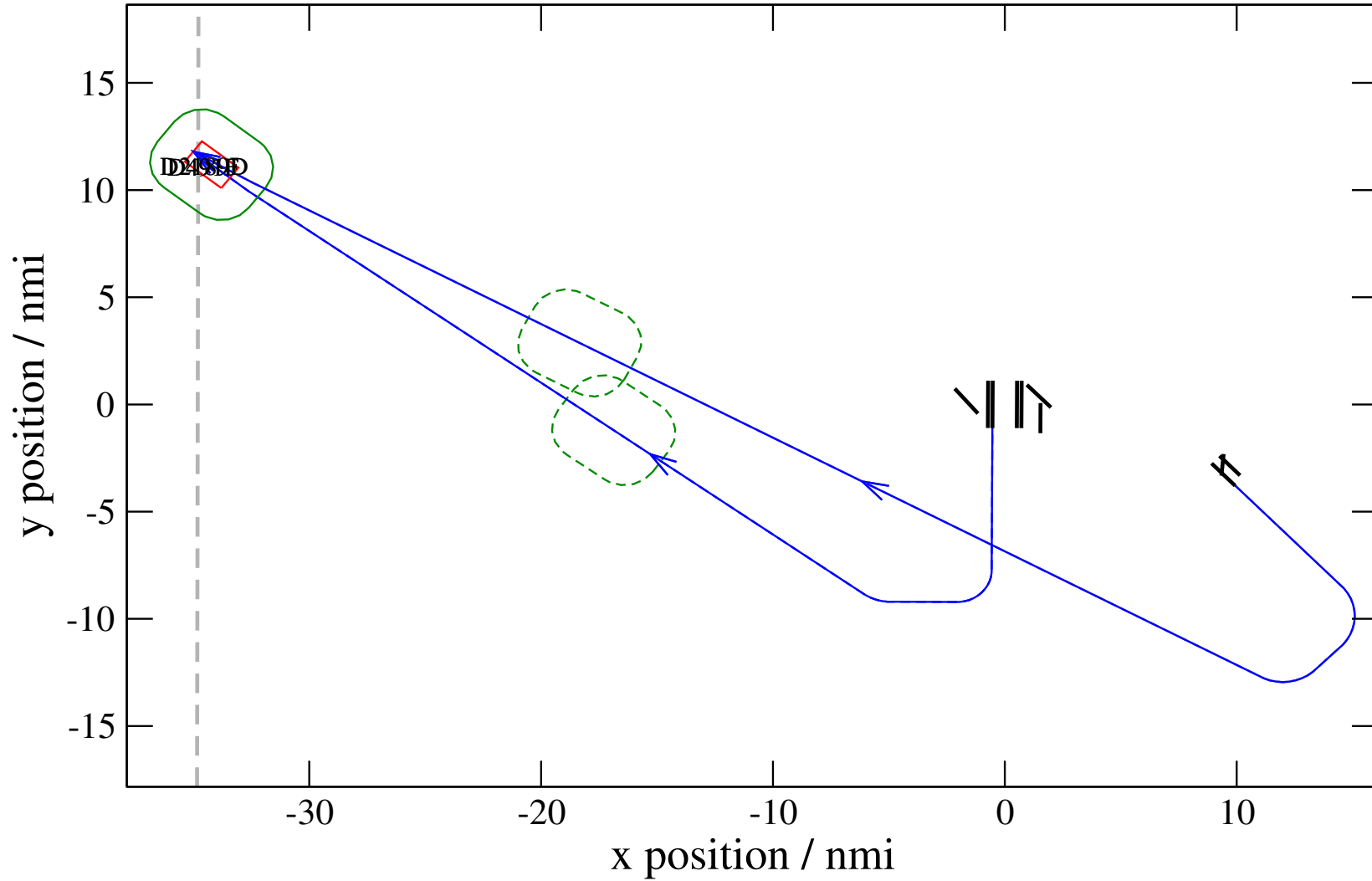
# Maneuver Altitude Profiles

+ D491F-D2189D 0.353H->1.511H: D491F new level alt 6.0 kft (+0 s) 2189-491-45



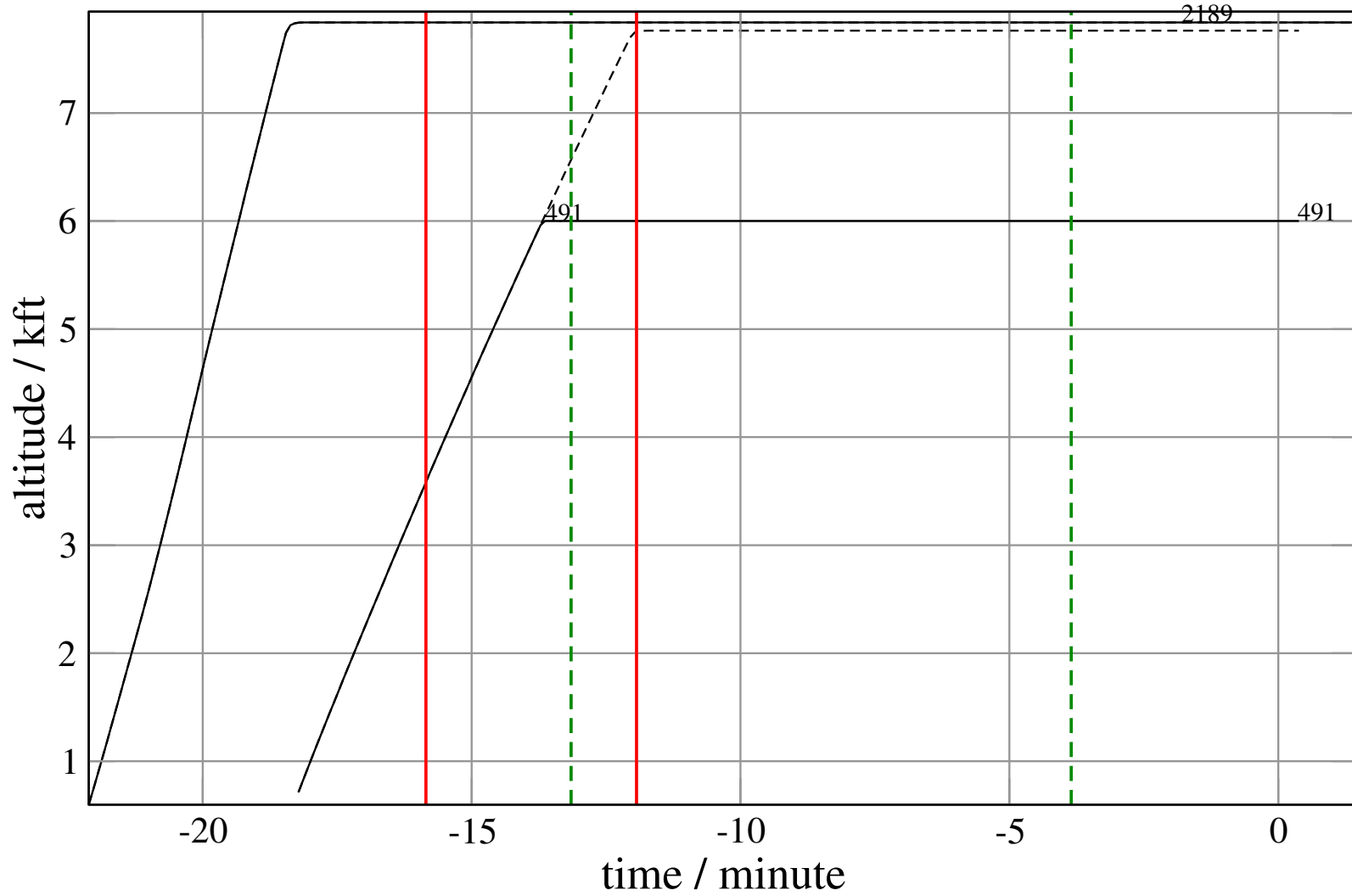
# Maneuver Planview

+ D491F-D2189D 0.680H->1.500H: D491F new level alt 6.0 kft (+0 s) 2189-491-46



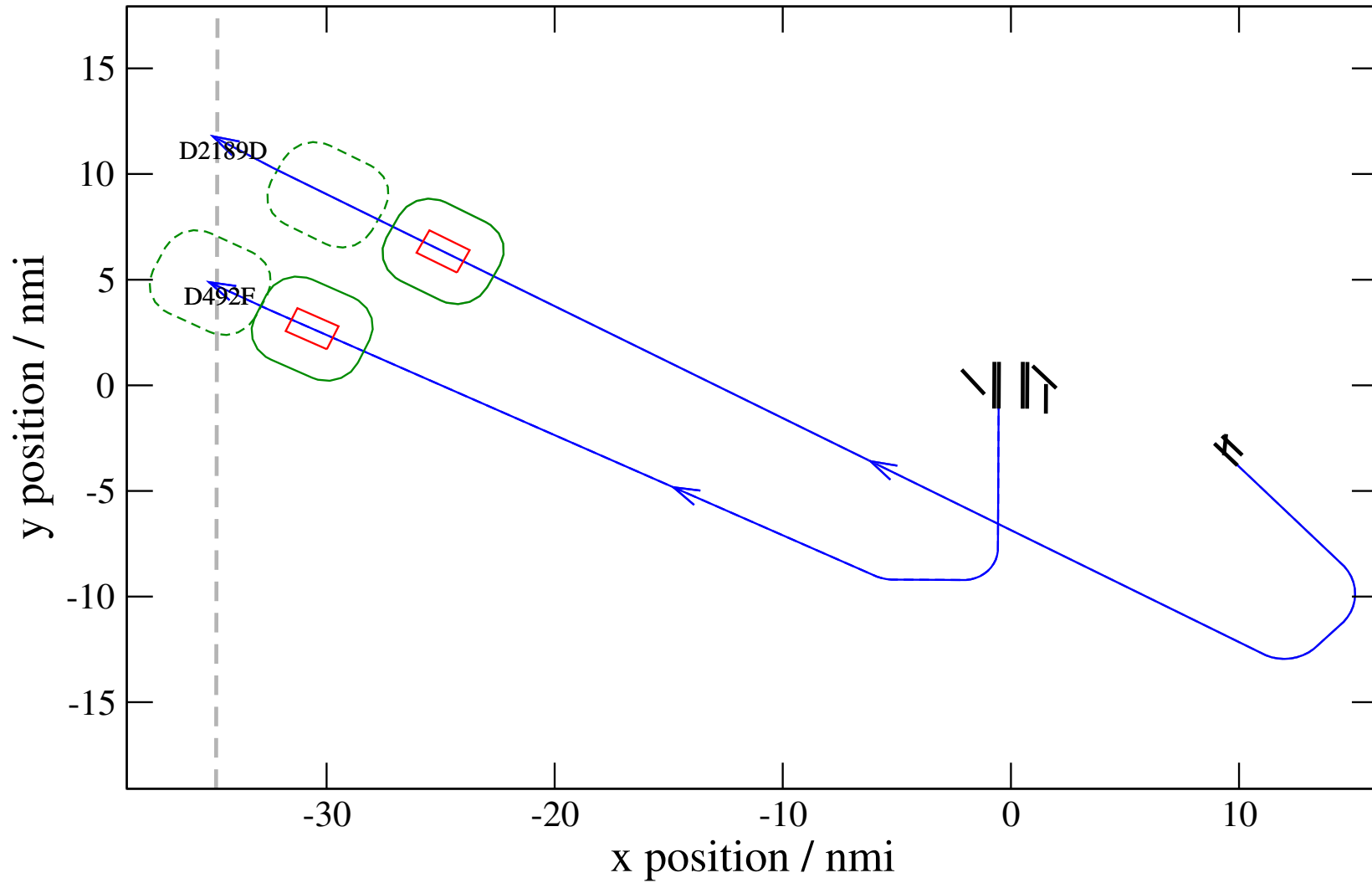
# Maneuver Altitude Profiles

+ D491F-D2189D 0.680H->1.500H: D491F new level alt 6.0 kft (+0 s) 2189-491-46



# Maneuver Planview

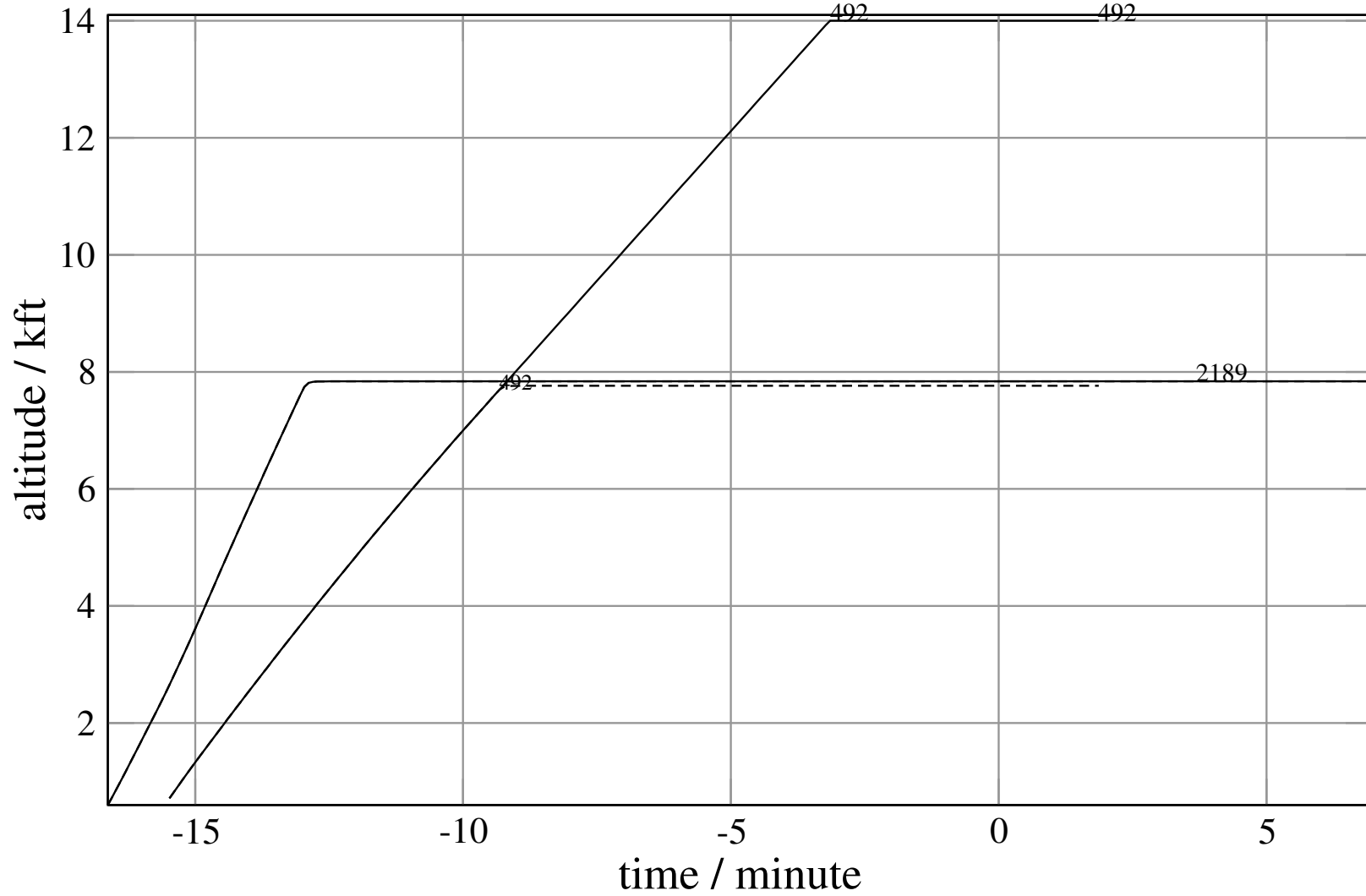
+ D492F-D2189D 0.981H->1.626H: D492F new level alt 14.0 kft (+0 s) 2189-492-38





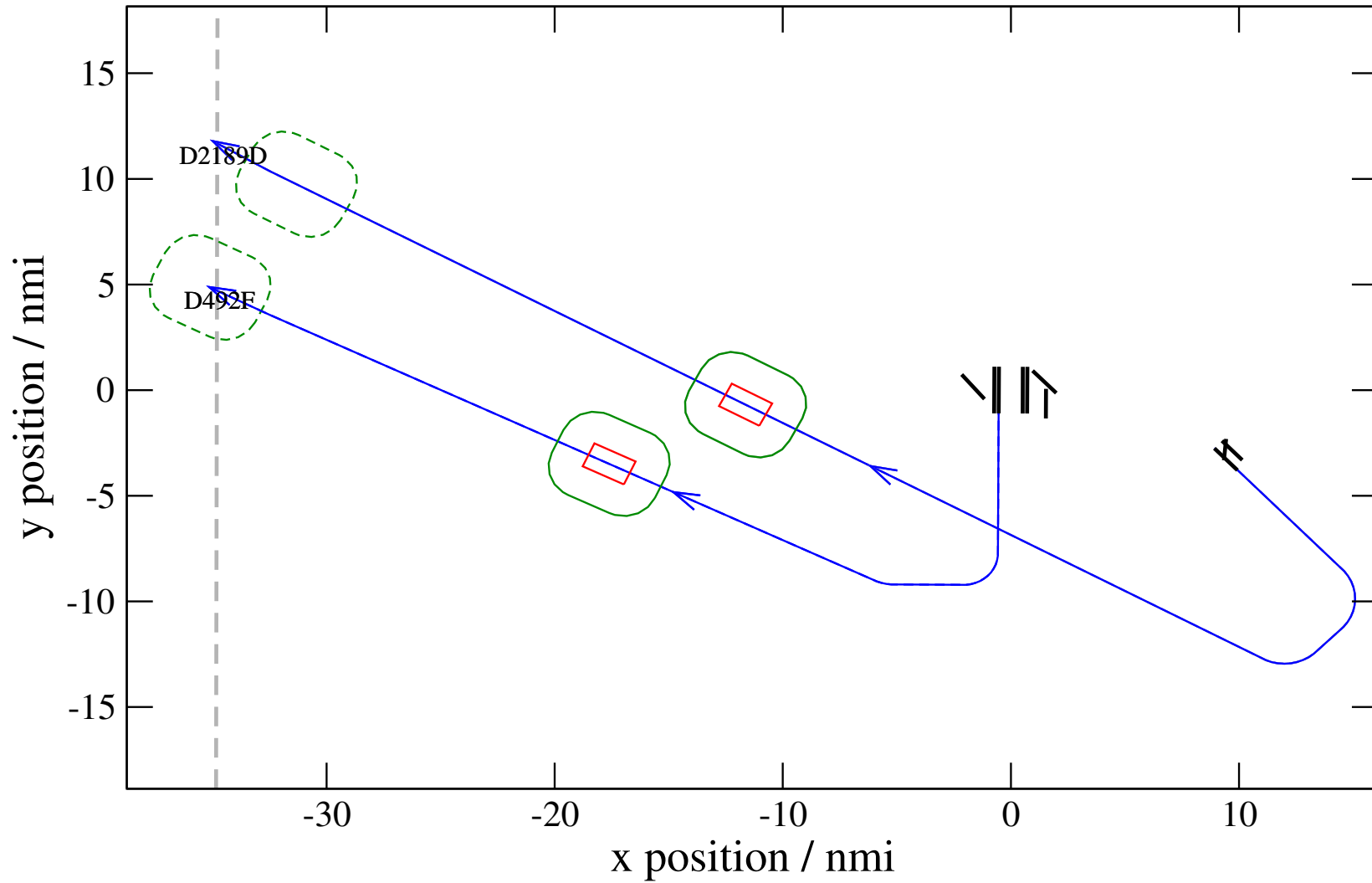
# Maneuver Altitude Profiles

+ D492F-D2189D 0.981H->1.626H: D492F new level alt 14.0 kft (+0 s) 2189-492-38



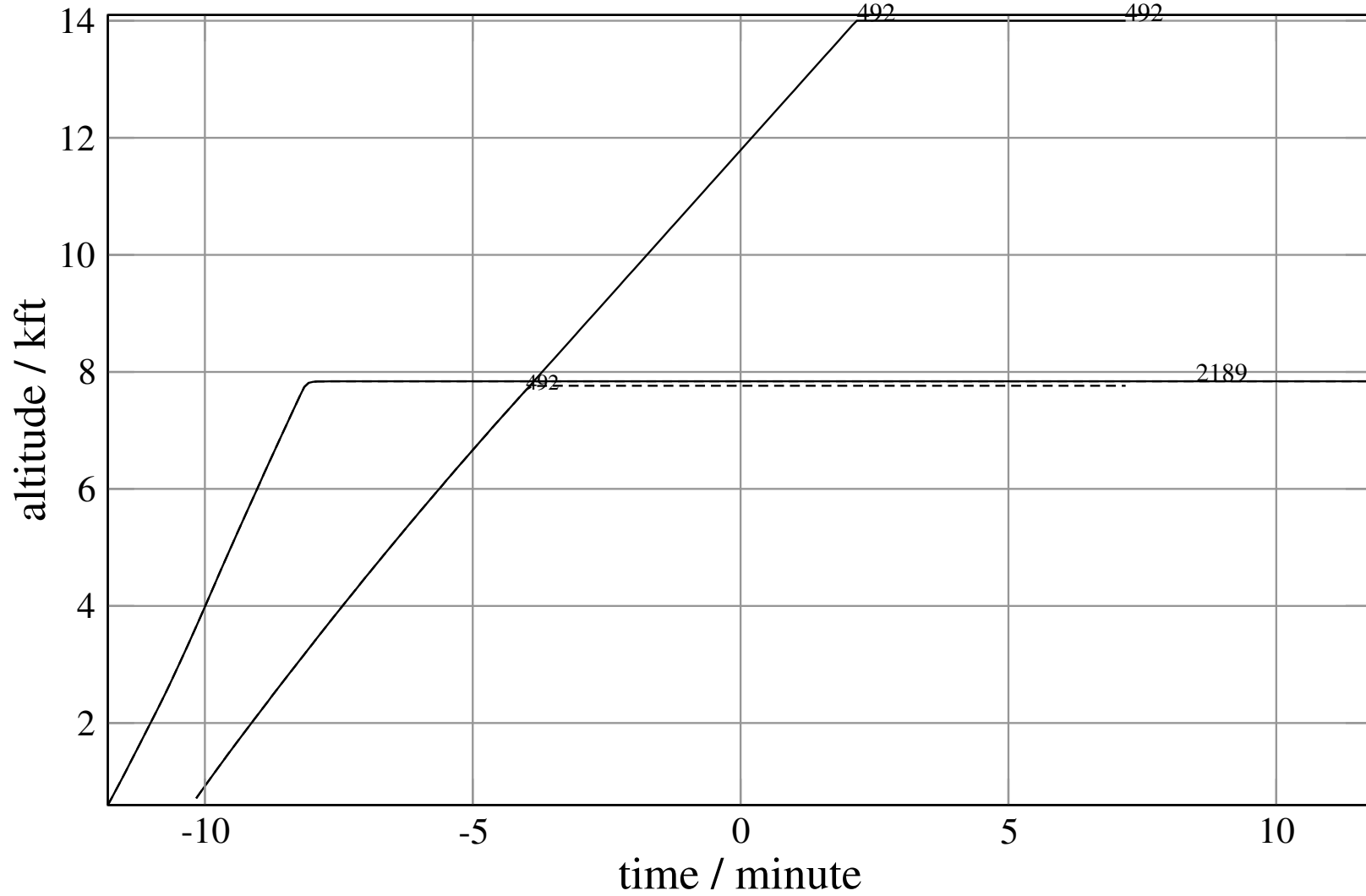
# Maneuver Planview

+ D492F-D2189D 0.973H->1.500H: D492F new level alt 14.0 kft (+0 s) 2189-492-39



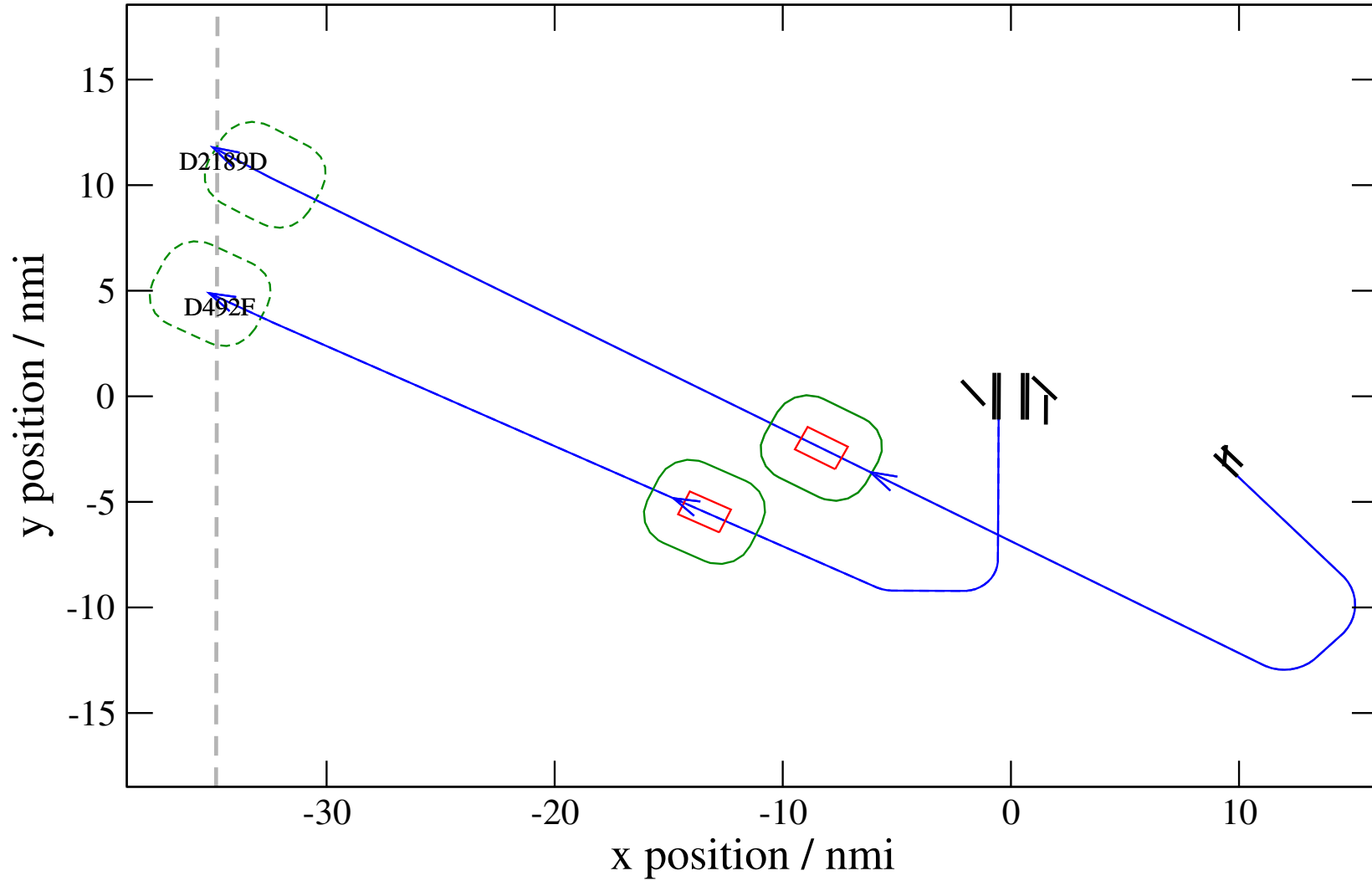
# Maneuver Altitude Profiles

+ D492F-D2189D 0.973H->1.500H: D492F new level alt 14.0 kft (+0 s) 2189-492-39



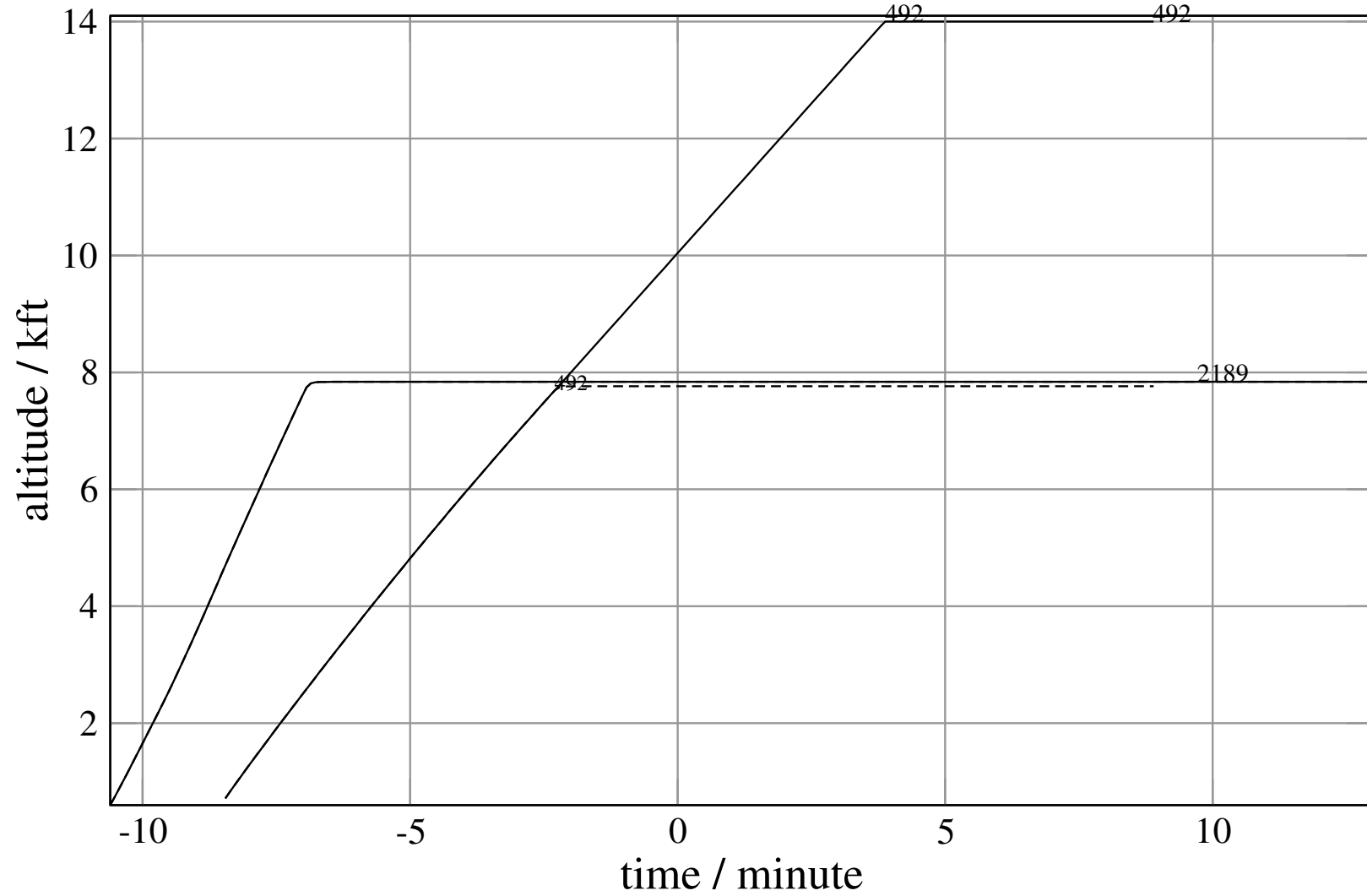
# Maneuver Planview

+ D492F-D2189D 0.975H->1.330H: D492F new level alt 14.0 kft (+0 s) 2189-492-40



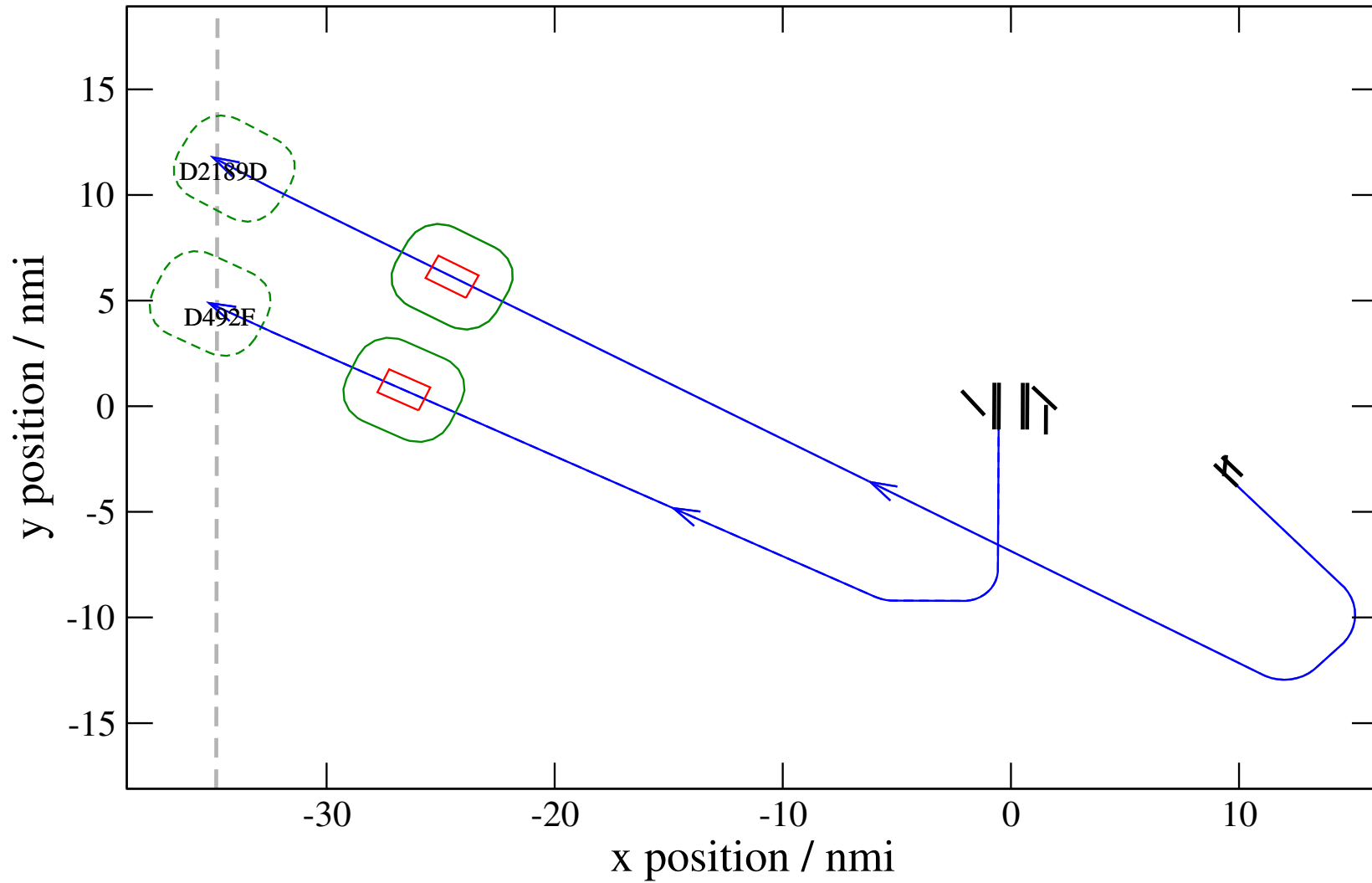
# Maneuver Altitude Profiles

+ D492F-D2189D 0.975H->1.330H: D492F new level alt 14.0 kft (+0 s) 2189-492-40



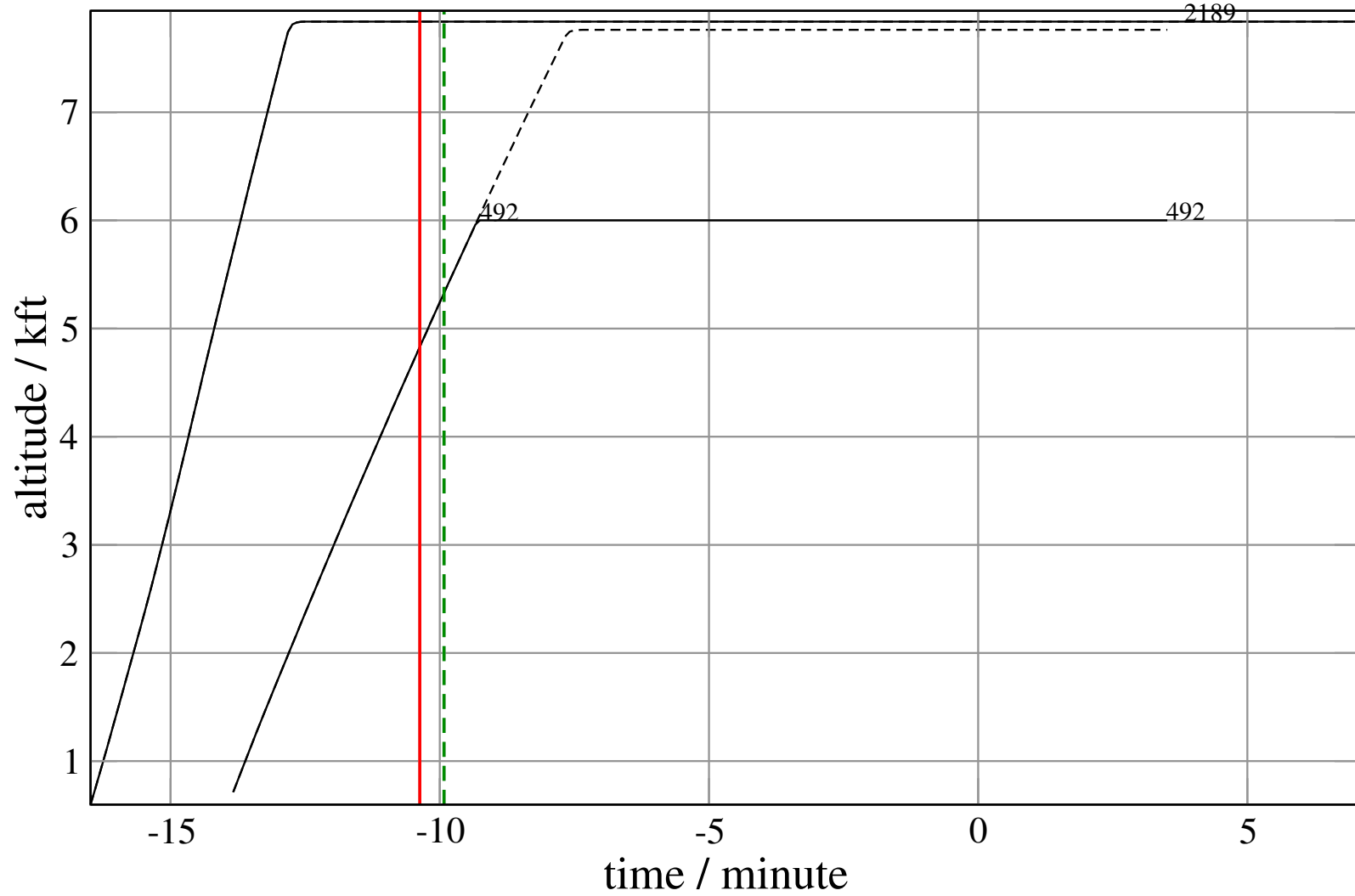
# Maneuver Planview

+ D492F-D2189D 0.988H->1.500H: D492F new level alt 6.0 kft (+0 s) 2189-492-41



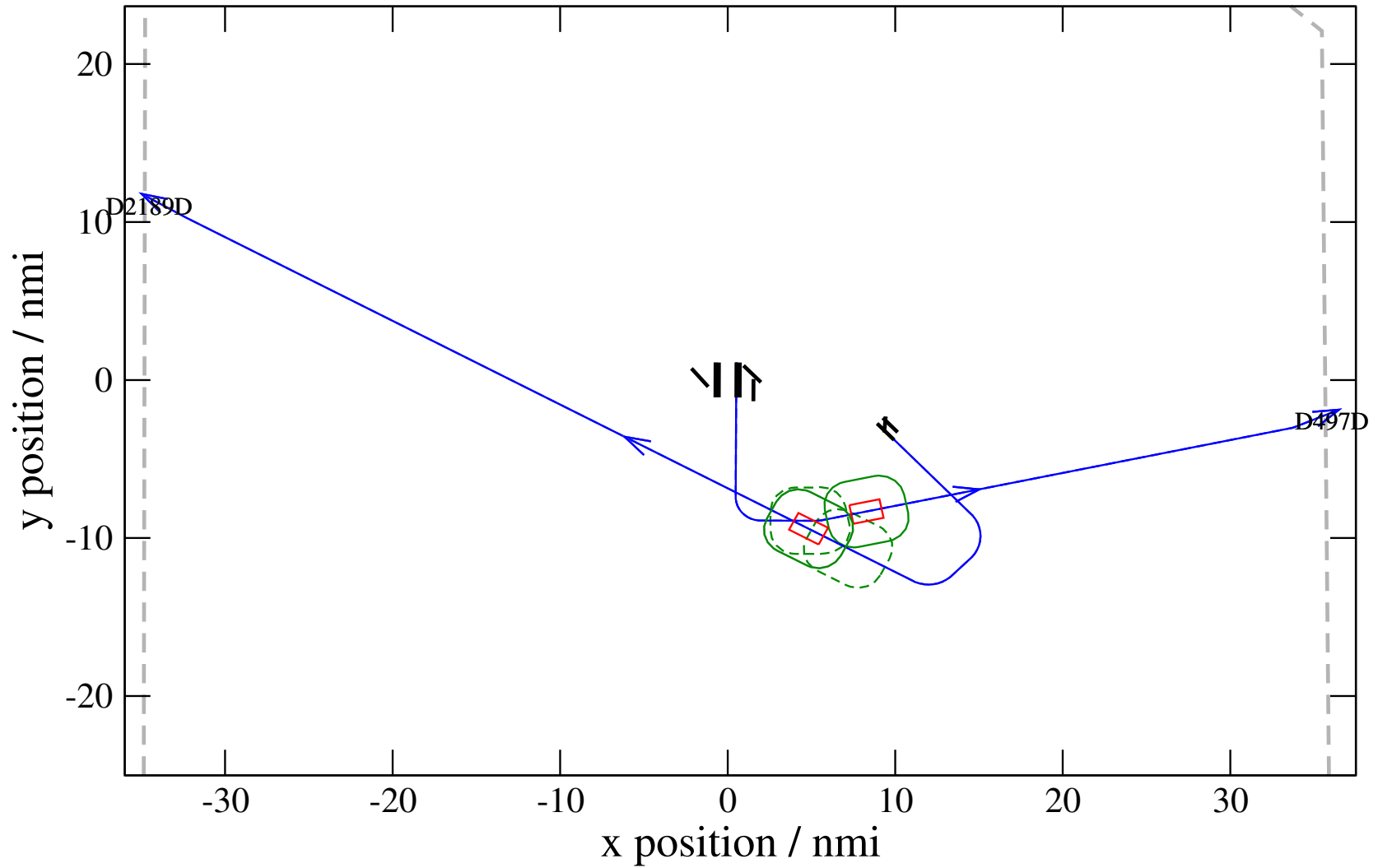
# Maneuver Altitude Profiles

+ D492F-D2189D 0.988H->1.500H: D492F new level alt 6.0 kft (+0 s) 2189-492-41



# Maneuver Planview

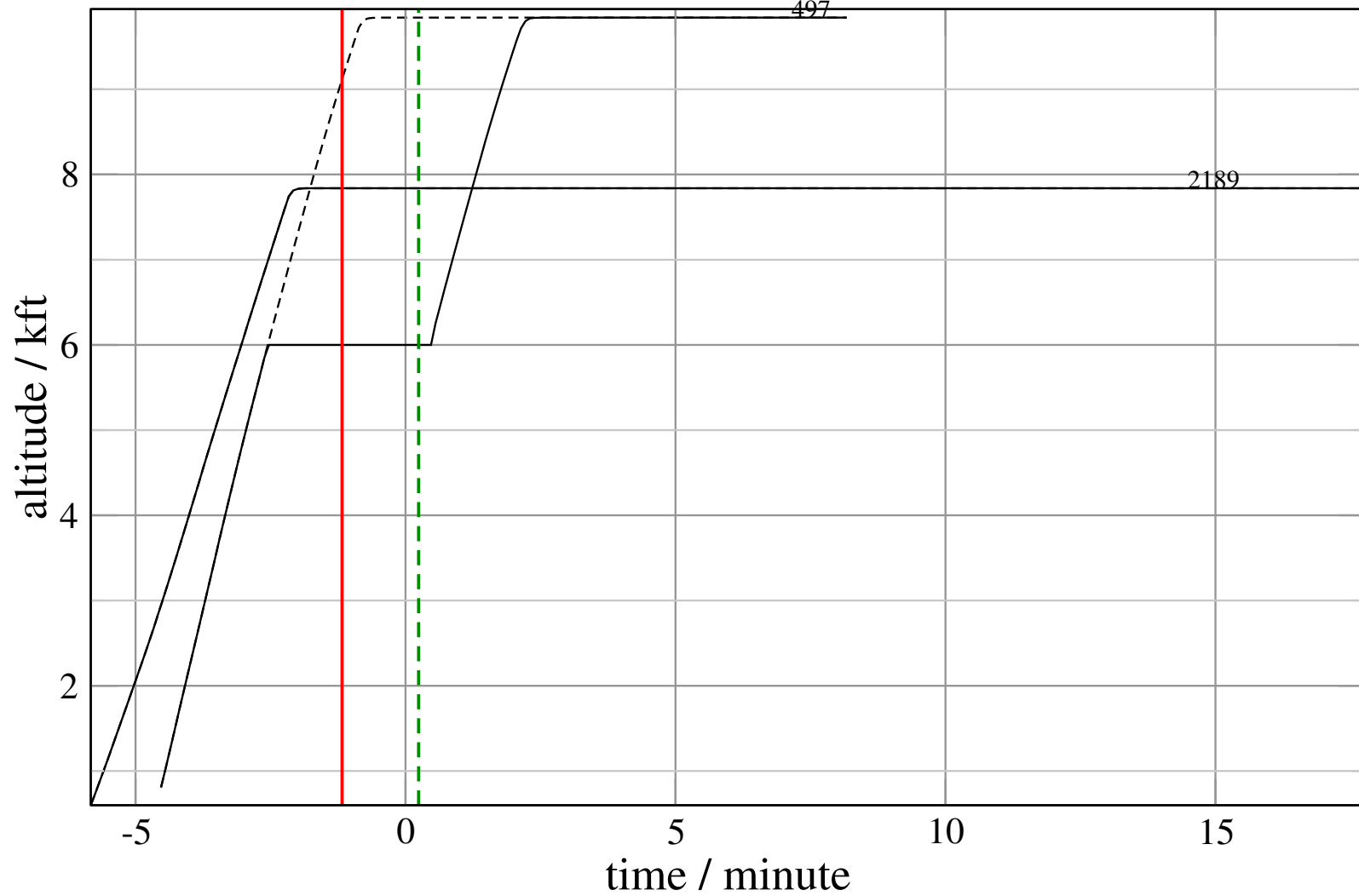
+ D497D-D2189D 0.776H->1.124H: D497D temp alt 6.0 kft, 3.0 Min (+0 s) 2189-497-29





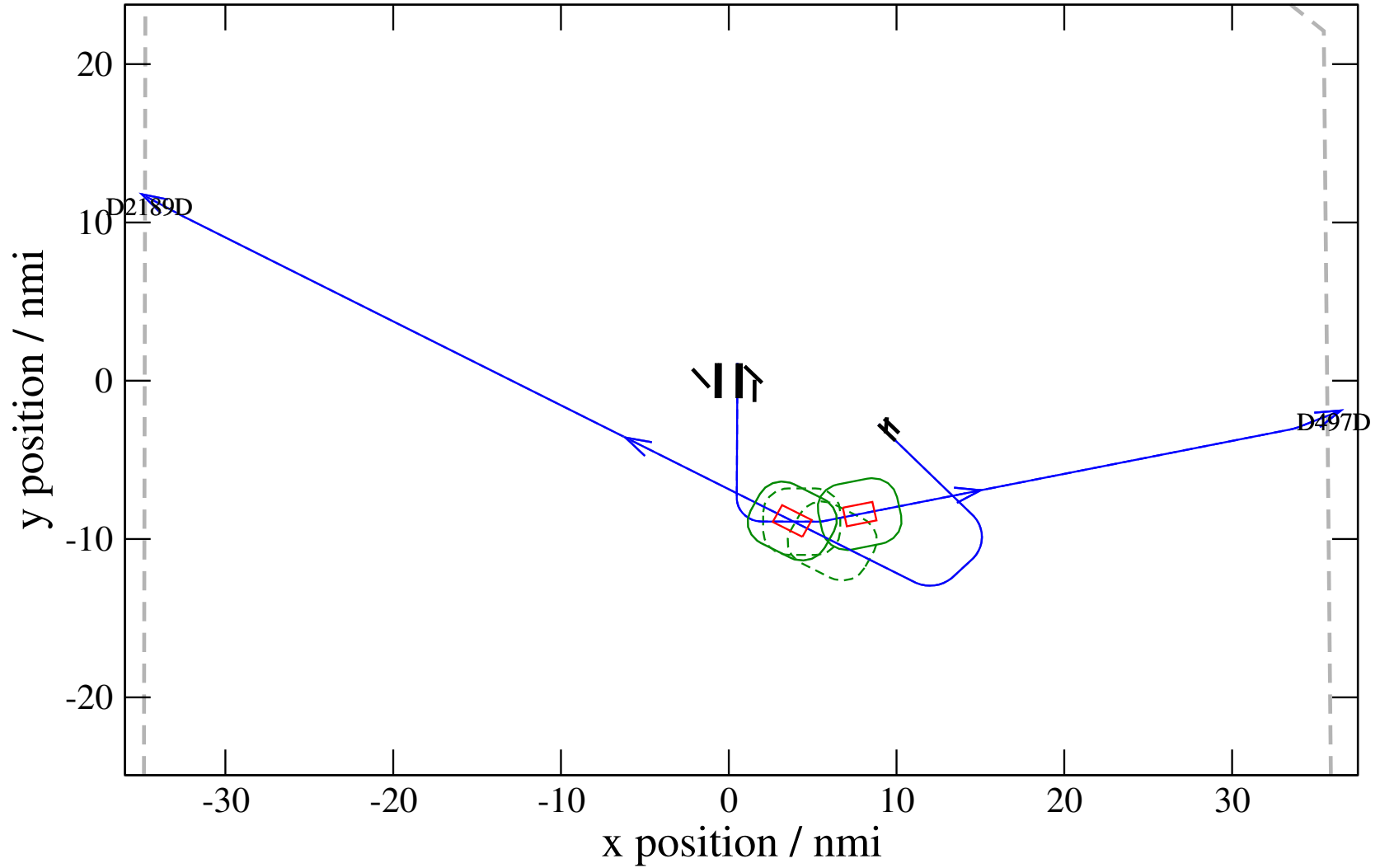
# Maneuver Altitude Profiles

+ D497D-D2189D 0.776H->1.124H: D497D temp alt 6.0 kft, 3.0 Min (+0 s) 2189-497-29



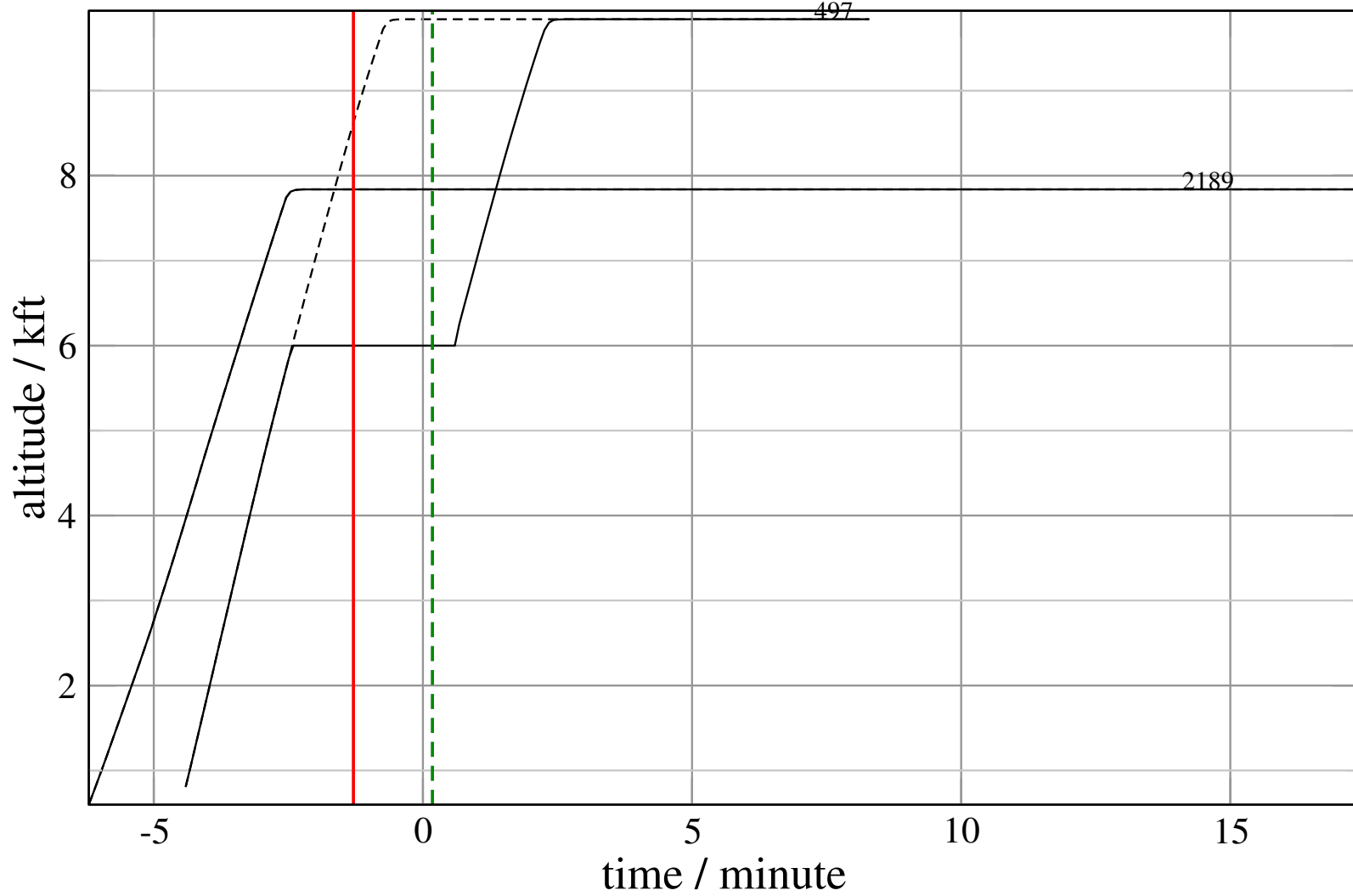
# Maneuver Planview

+ D497D-D2189D 0.536H->1.257H: D497D temp alt 6.0 kft, 3.0 Min (+0 s) 2189-497-30



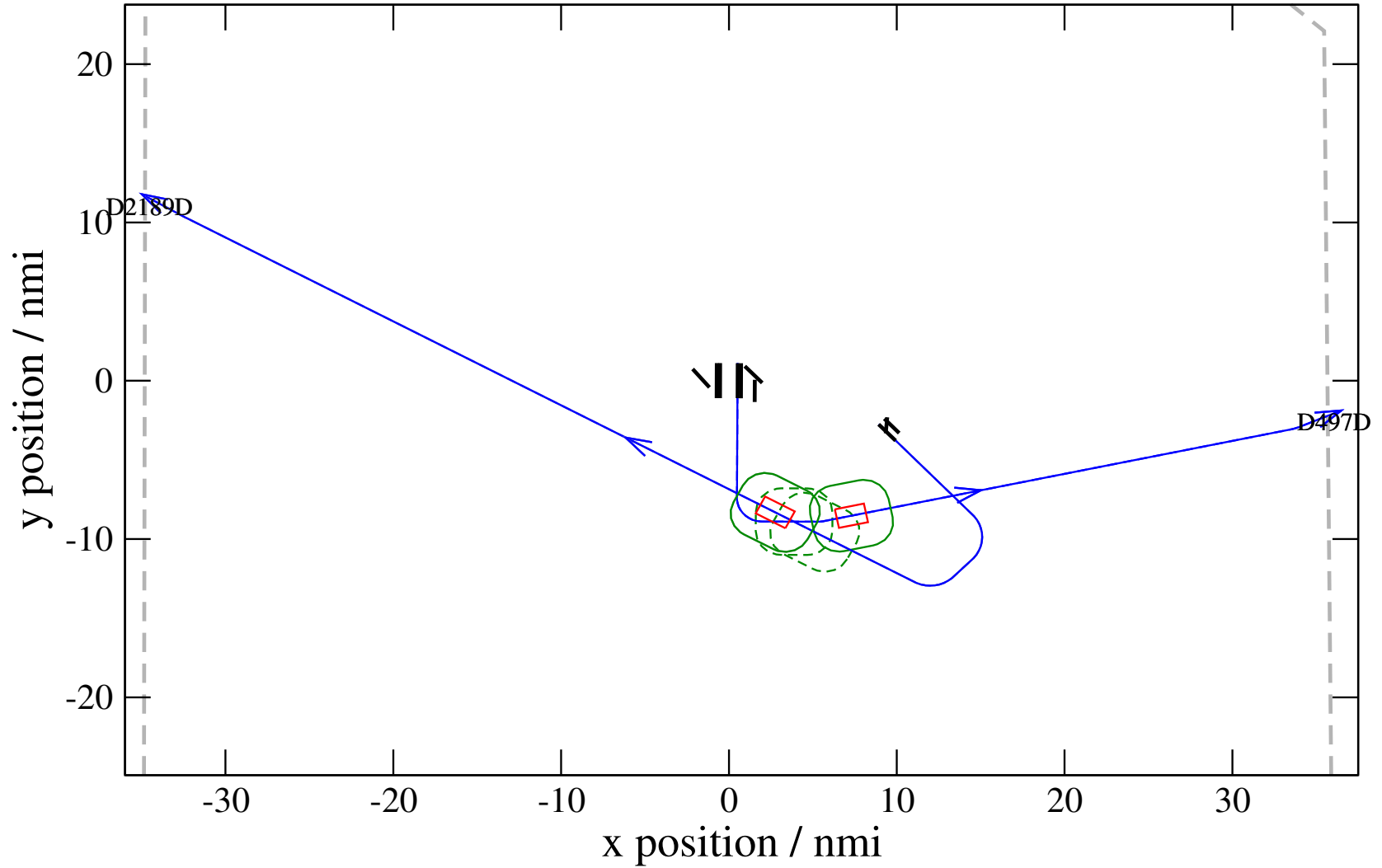
# Maneuver Altitude Profiles

+ D497D-D2189D 0.536H->1.257H: D497D temp alt 6.0 kft, 3.0 Min (+0 s) 2189-497-30



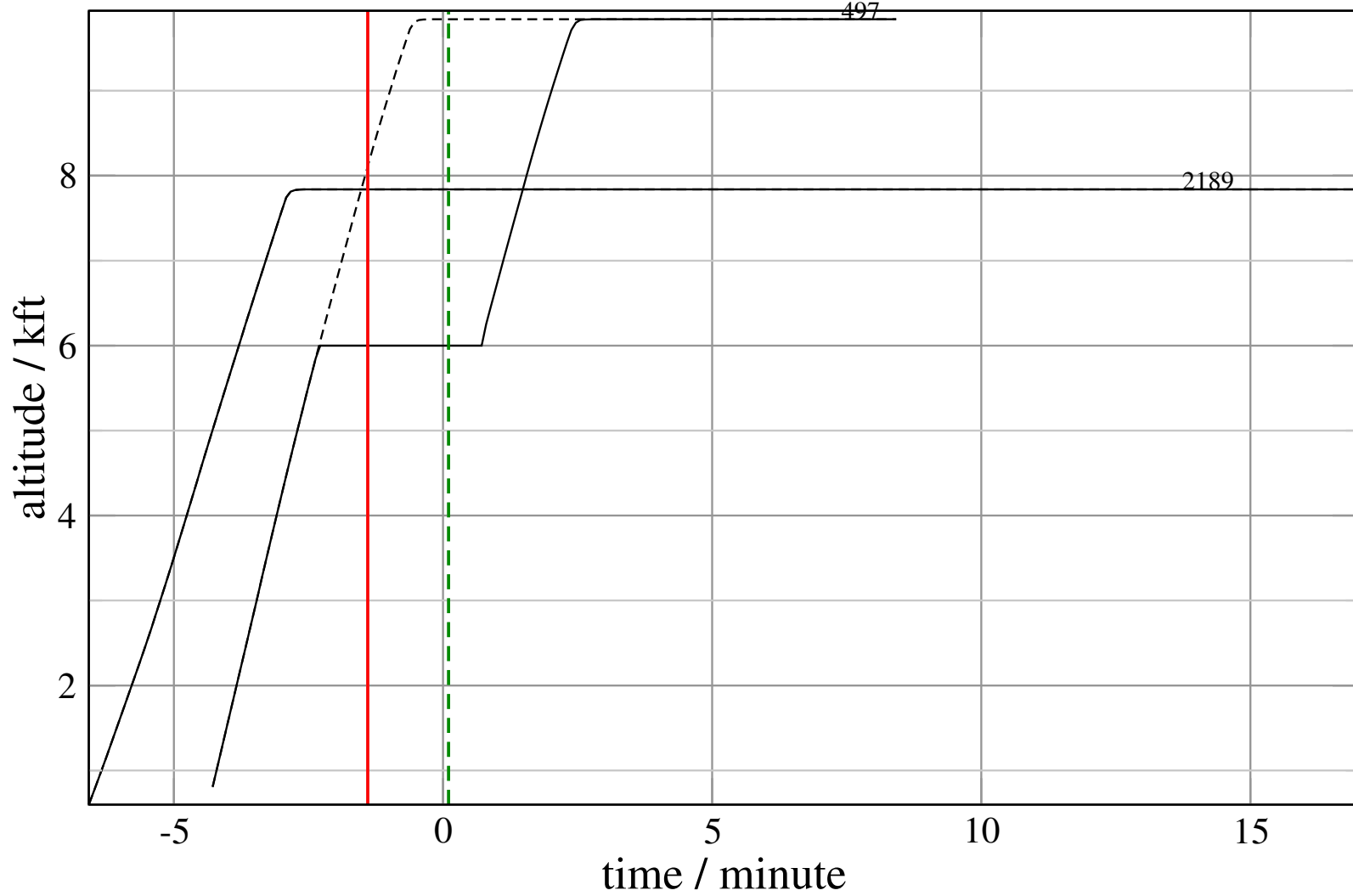
# Maneuver Planview

+ D497D-D2189D 0.308V->1.393V: D497D temp alt 6.0 kft, 3.0 Min (+0 s) 2189-497-31



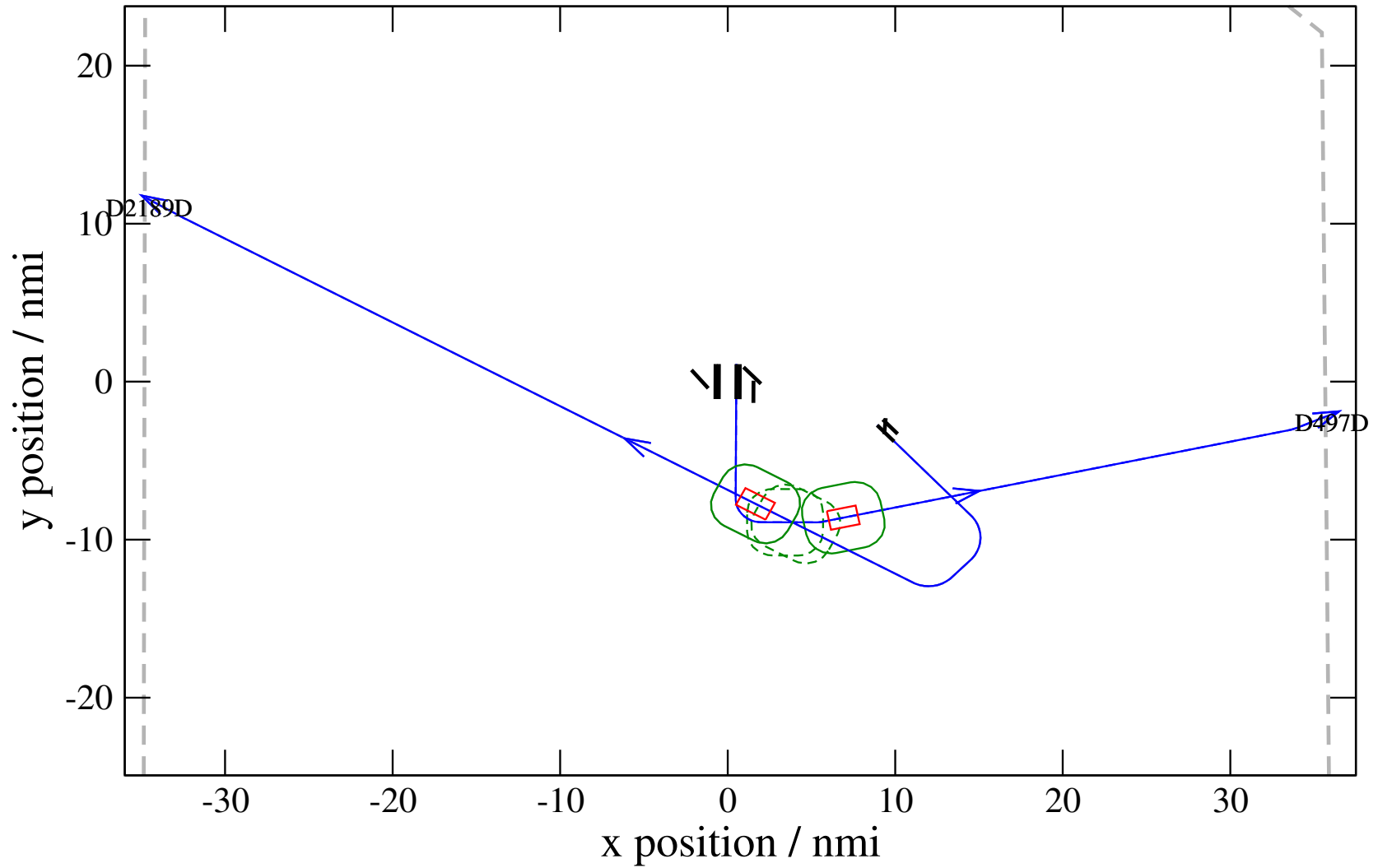
# Maneuver Altitude Profiles

+ D497D-D2189D 0.308V->1.393V: D497D temp alt 6.0 kft, 3.0 Min (+0 s) 2189-497-31



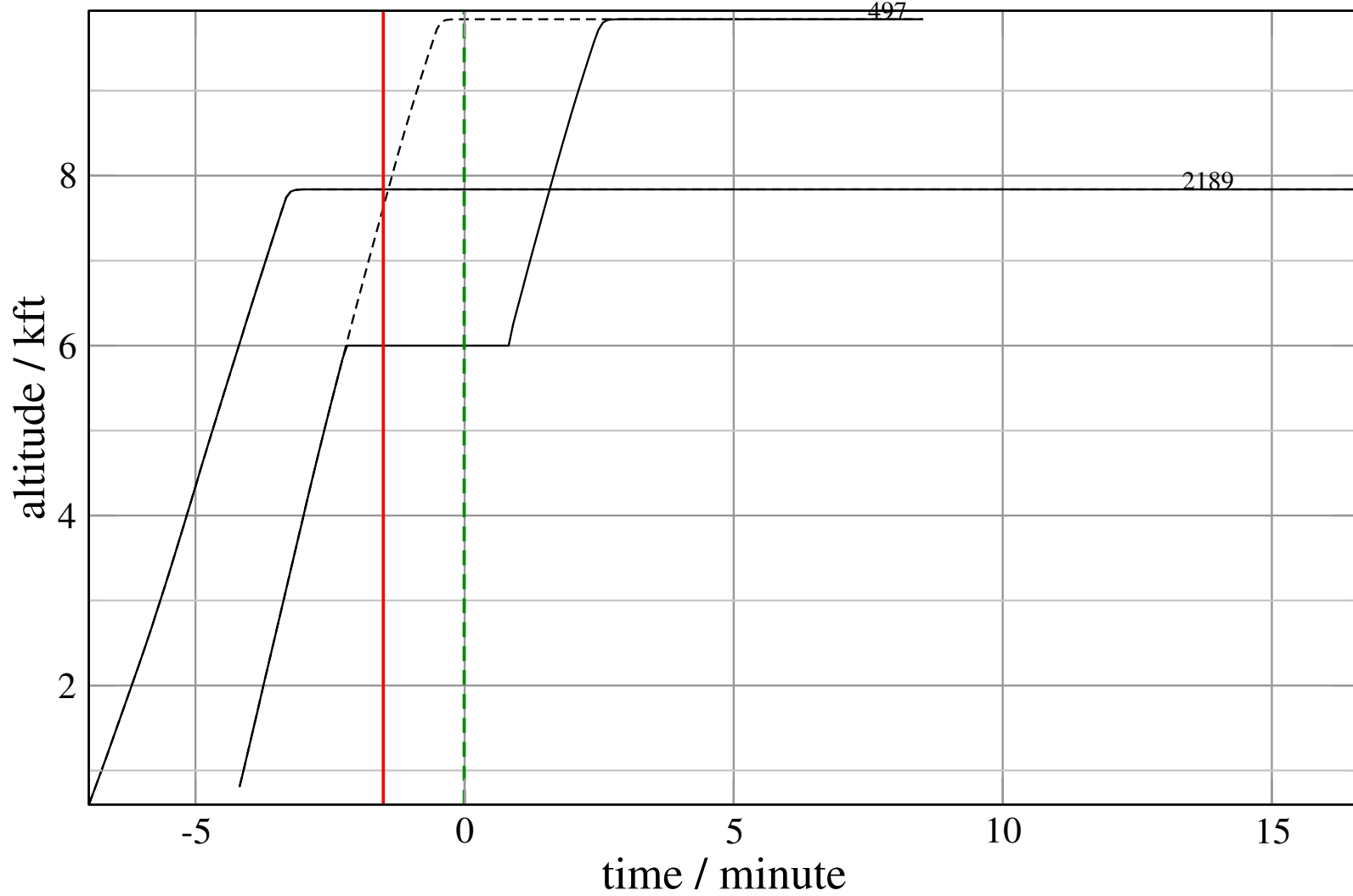
# Maneuver Planview

+ D497D-D2189D 0.084V->1.504V: D497D temp alt 6.0 kft, 3.0 Min (+0 s) 2189-497-32



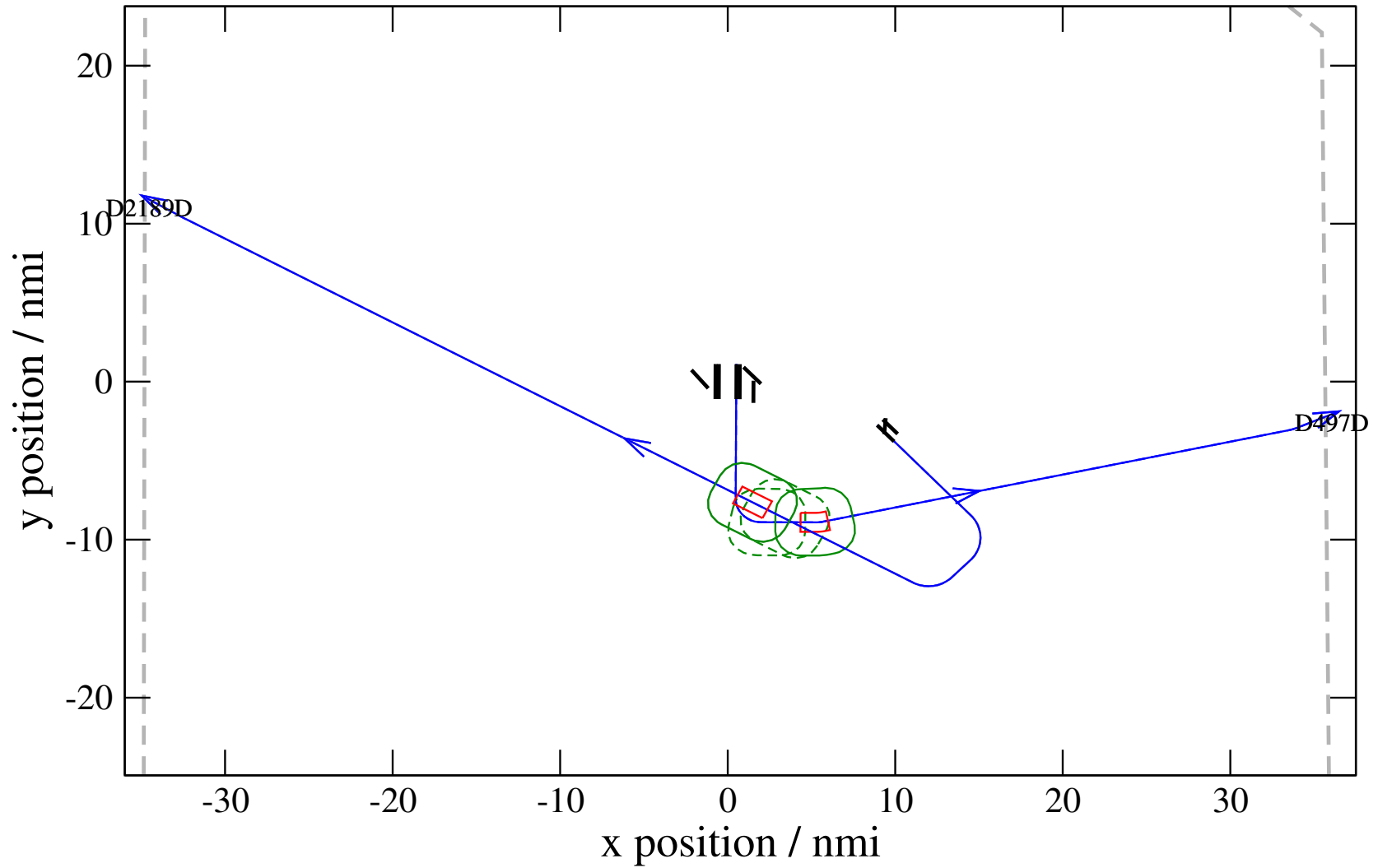
# Maneuver Altitude Profiles

+ D497D-D2189D 0.084V->1.504V: D497D temp alt 6.0 kft, 3.0 Min (+0 s) 2189-497-32



# Maneuver Planview

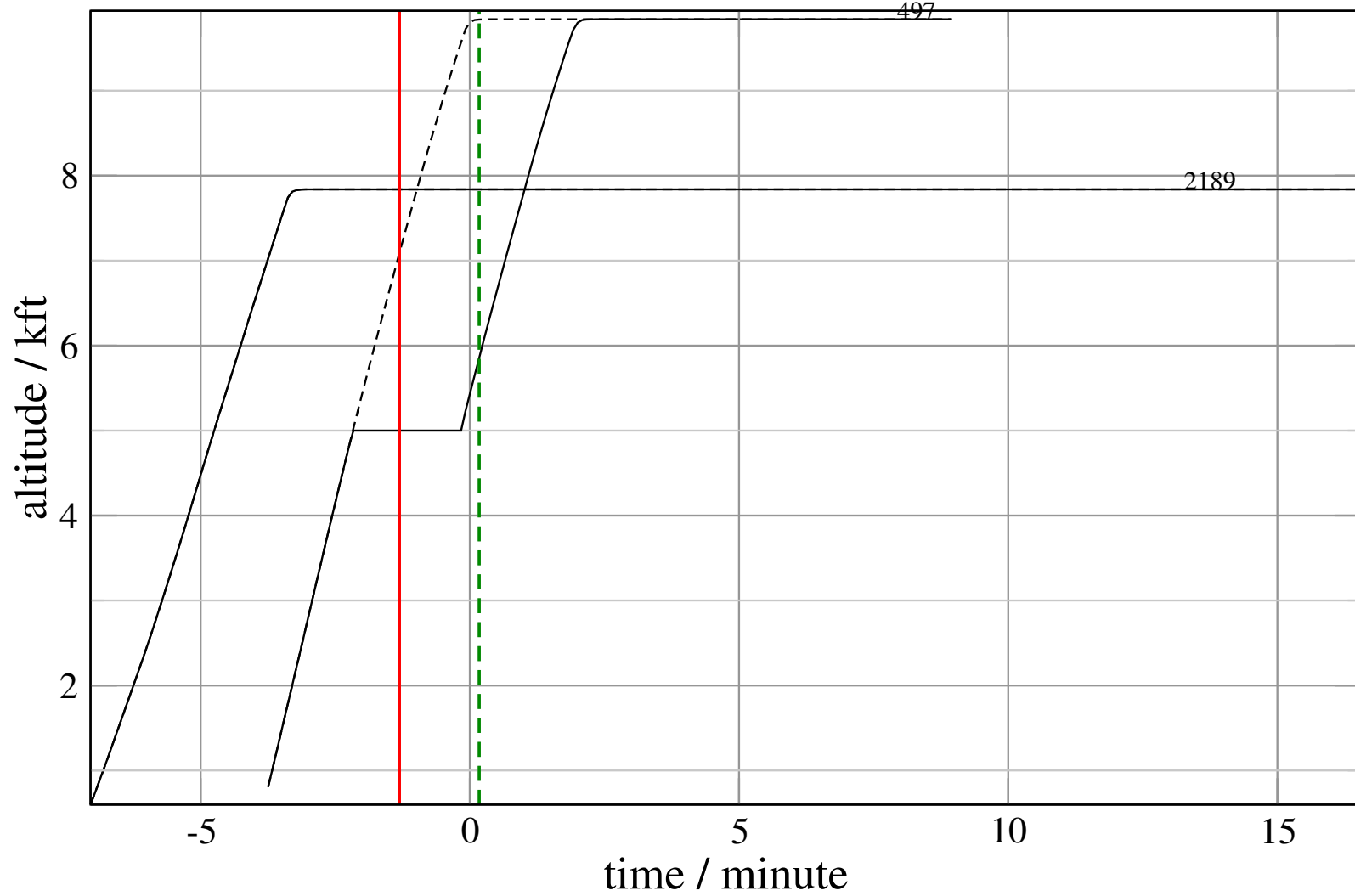
+ D497D-D2189D 0.000H->1.102V: D497D temp alt 5.0 kft, 2.0 Min (+0 s) 2189-497-33





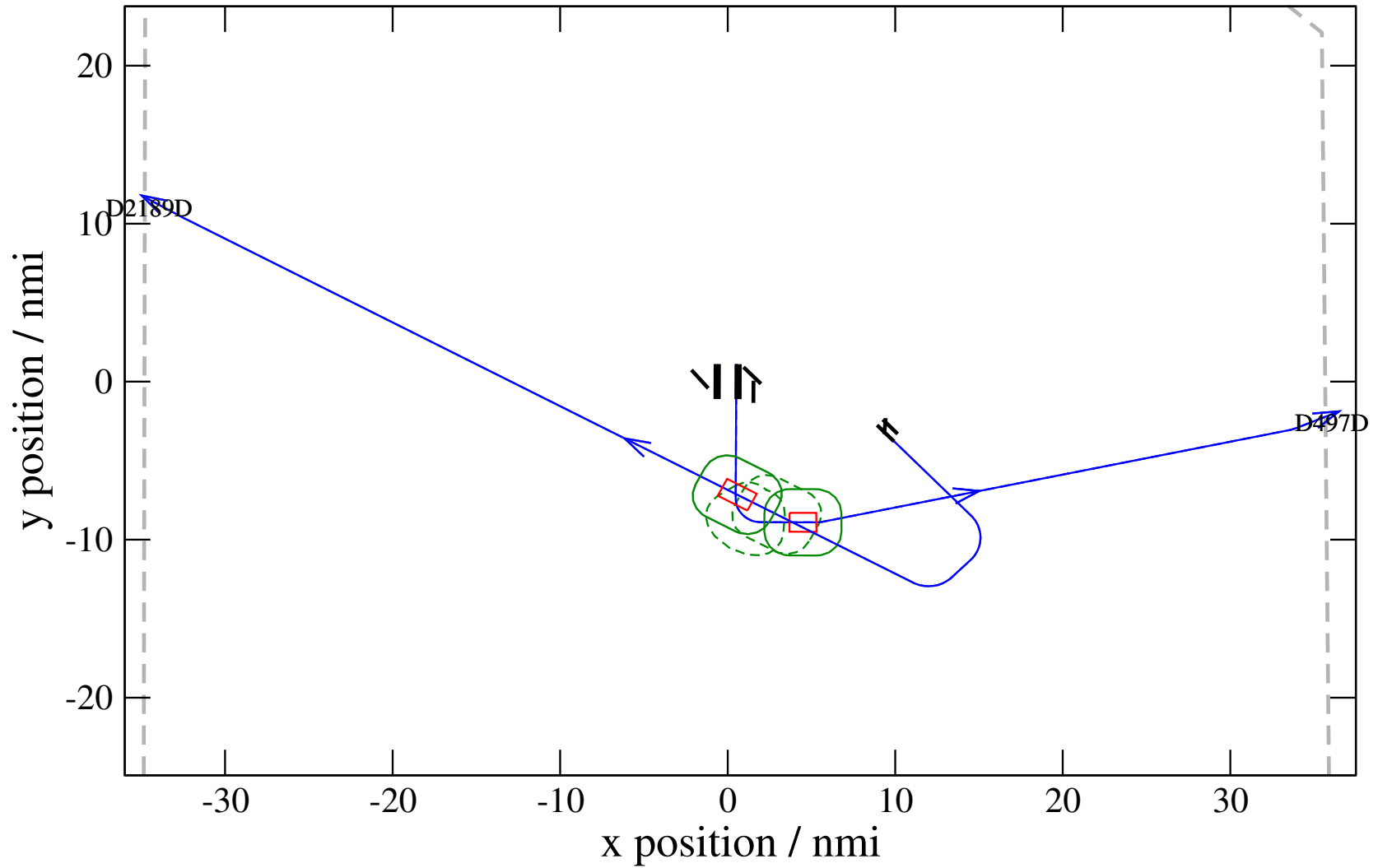
# Maneuver Altitude Profiles

+ D497D-D2189D 0.000H->1.102V: D497D temp alt 5.0 kft, 2.0 Min (+0 s) 2189-497-33



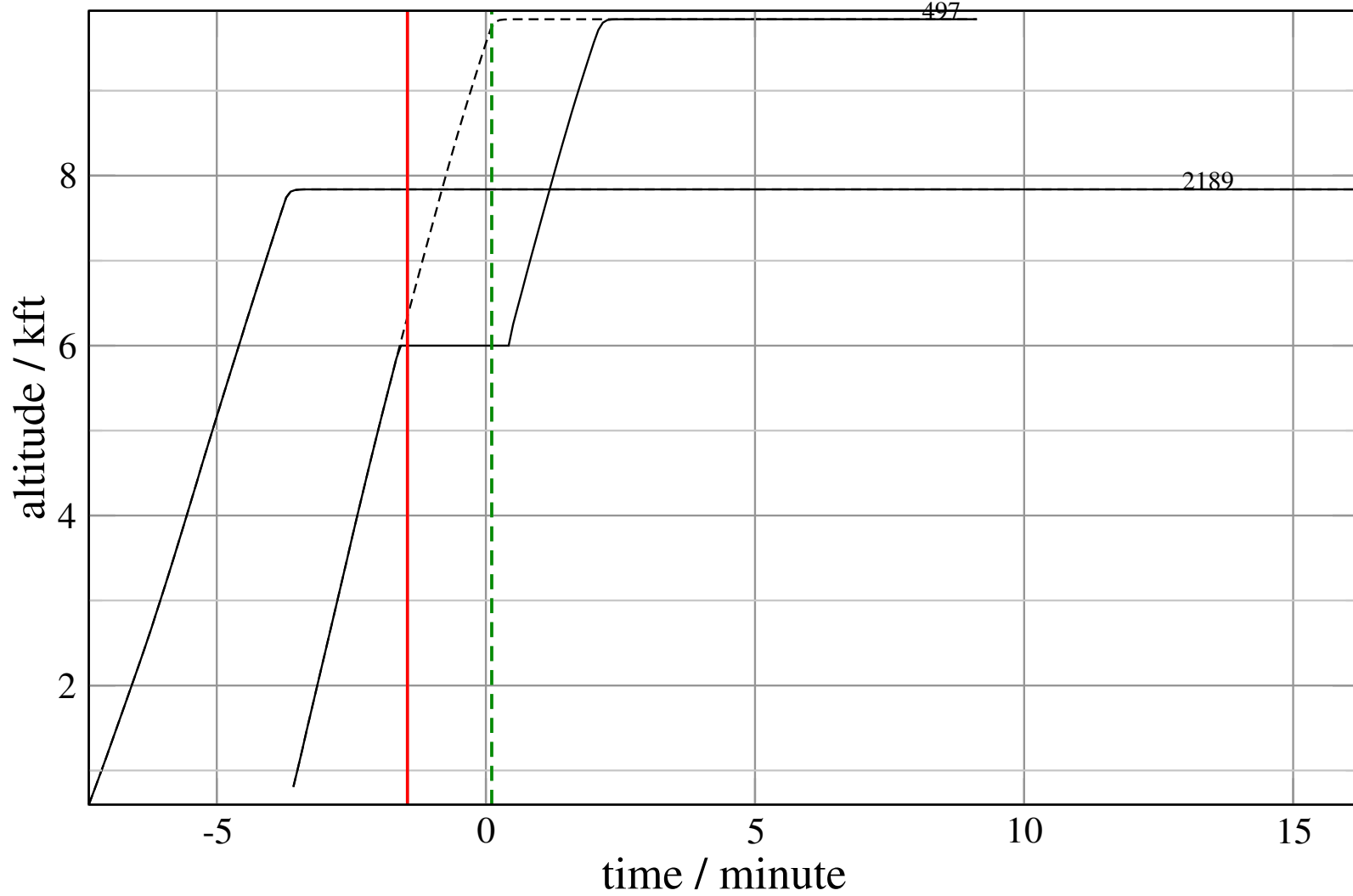
# Maneuver Planview

+ D497D-D2189D 0.000H->1.251H: D497D temp alt 6.0 kft, 2.0 Min (+0 s) 2189-497-34



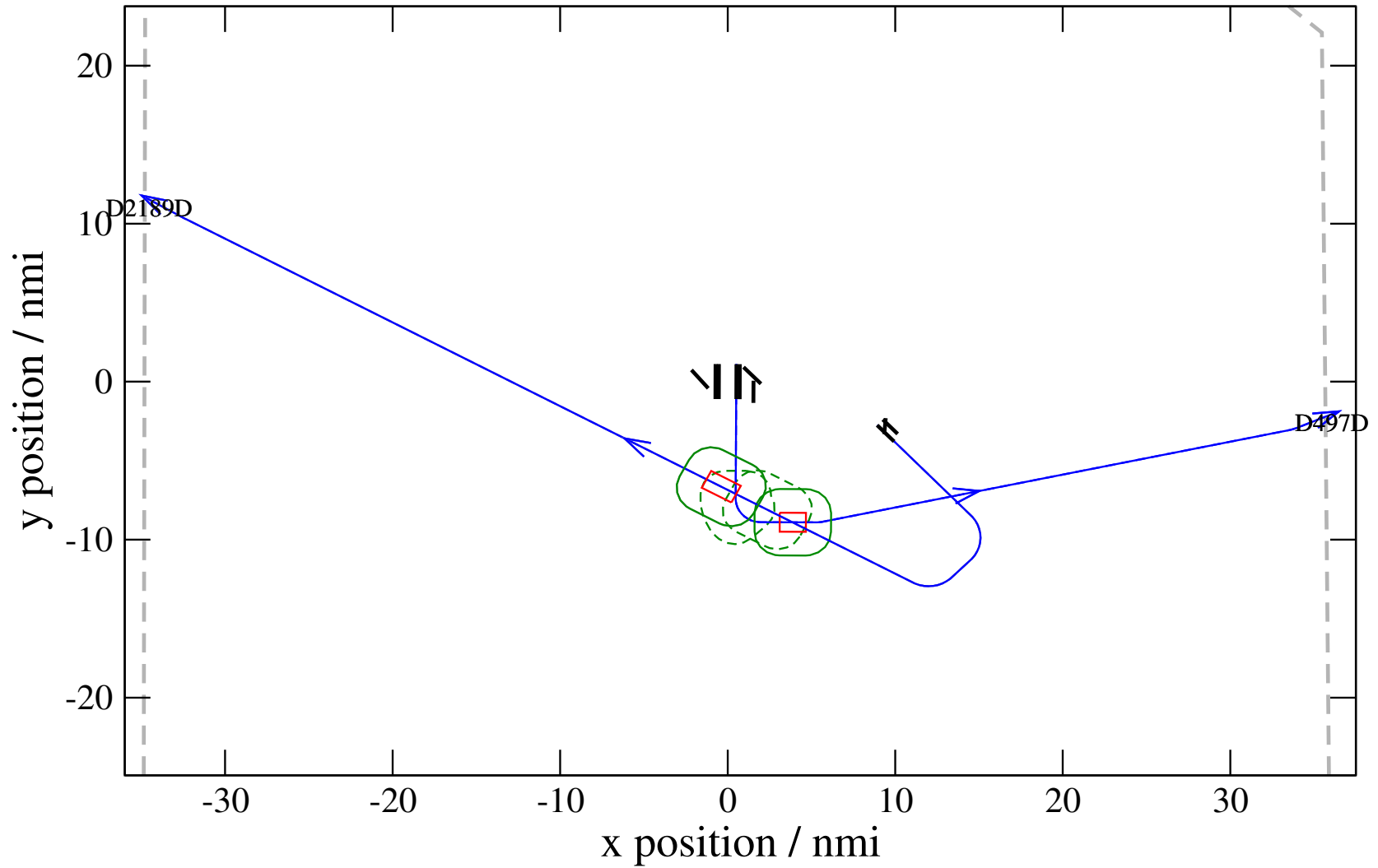
# Maneuver Altitude Profiles

+ D497D-D2189D 0.000H->1.251H: D497D temp alt 6.0 kft, 2.0 Min (+0 s) 2189-497-34



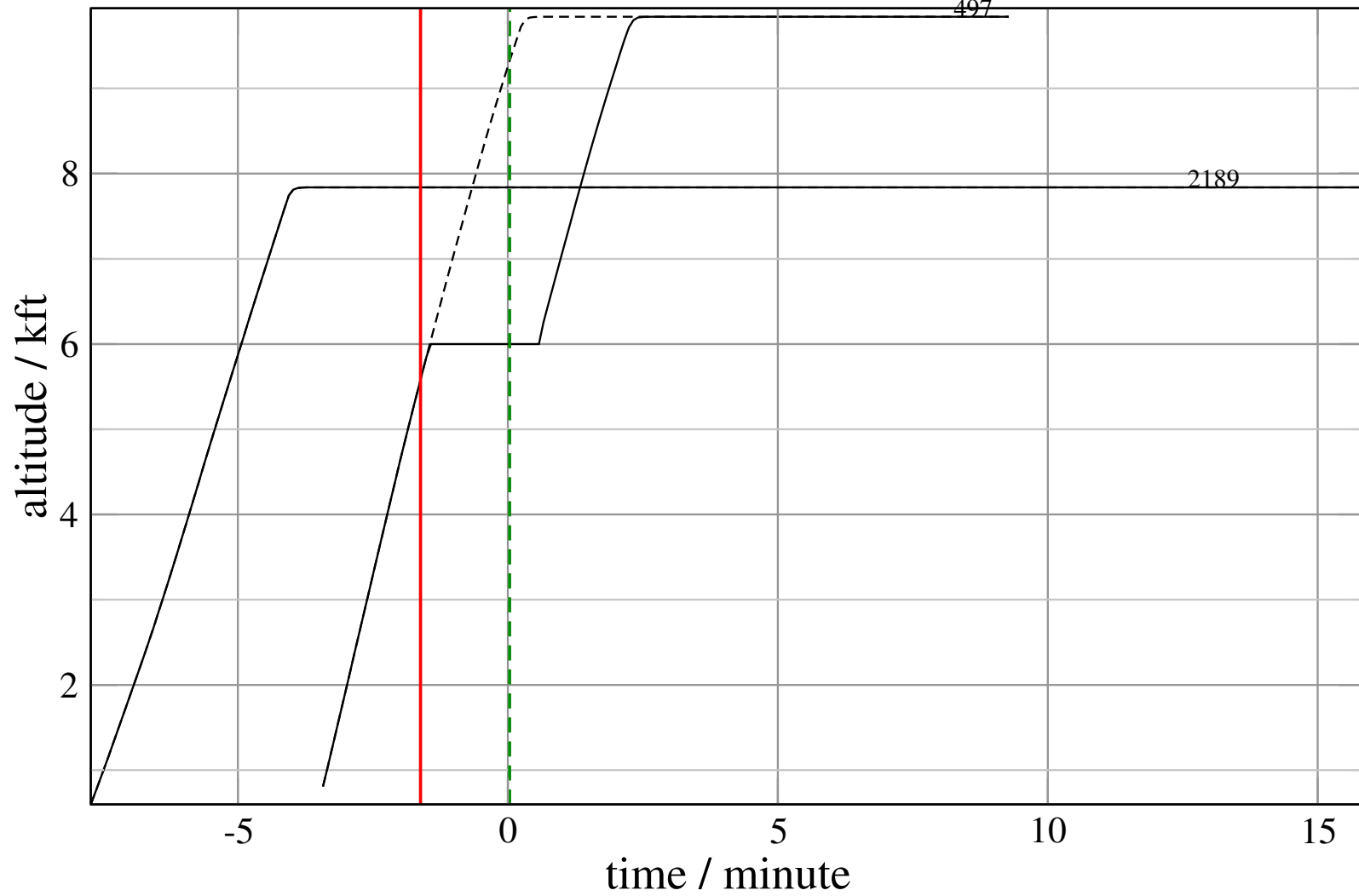
# Maneuver Planview

+ D497D-D2189D 0.000H->1.418H: D497D temp alt 6.0 kft, 2.0 Min (+0 s) 2189-497-35



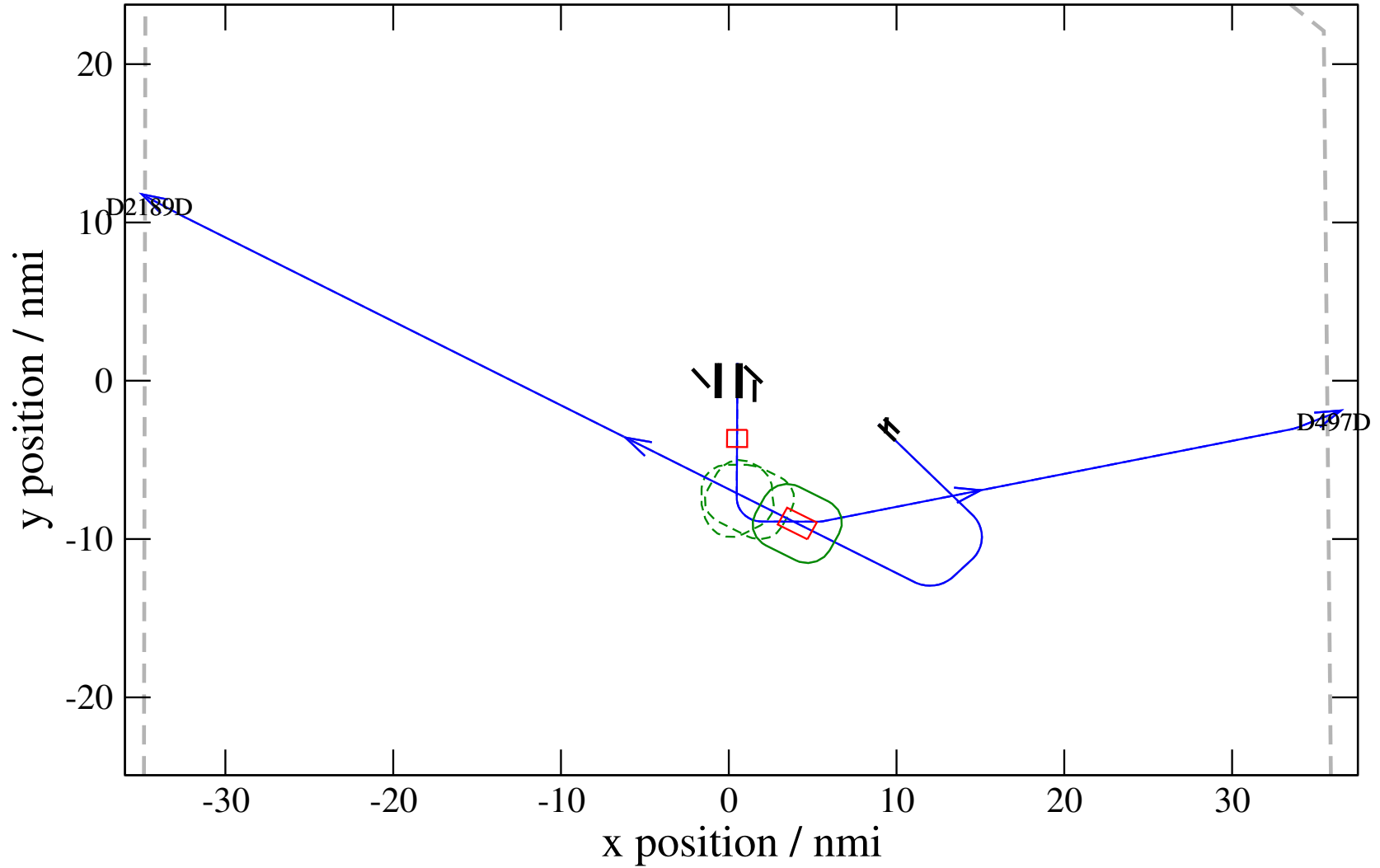
# Maneuver Altitude Profiles

+ D497D-D2189D 0.000H->1.418H: D497D temp alt 6.0 kft, 2.0 Min (+0 s) 2189-497-35



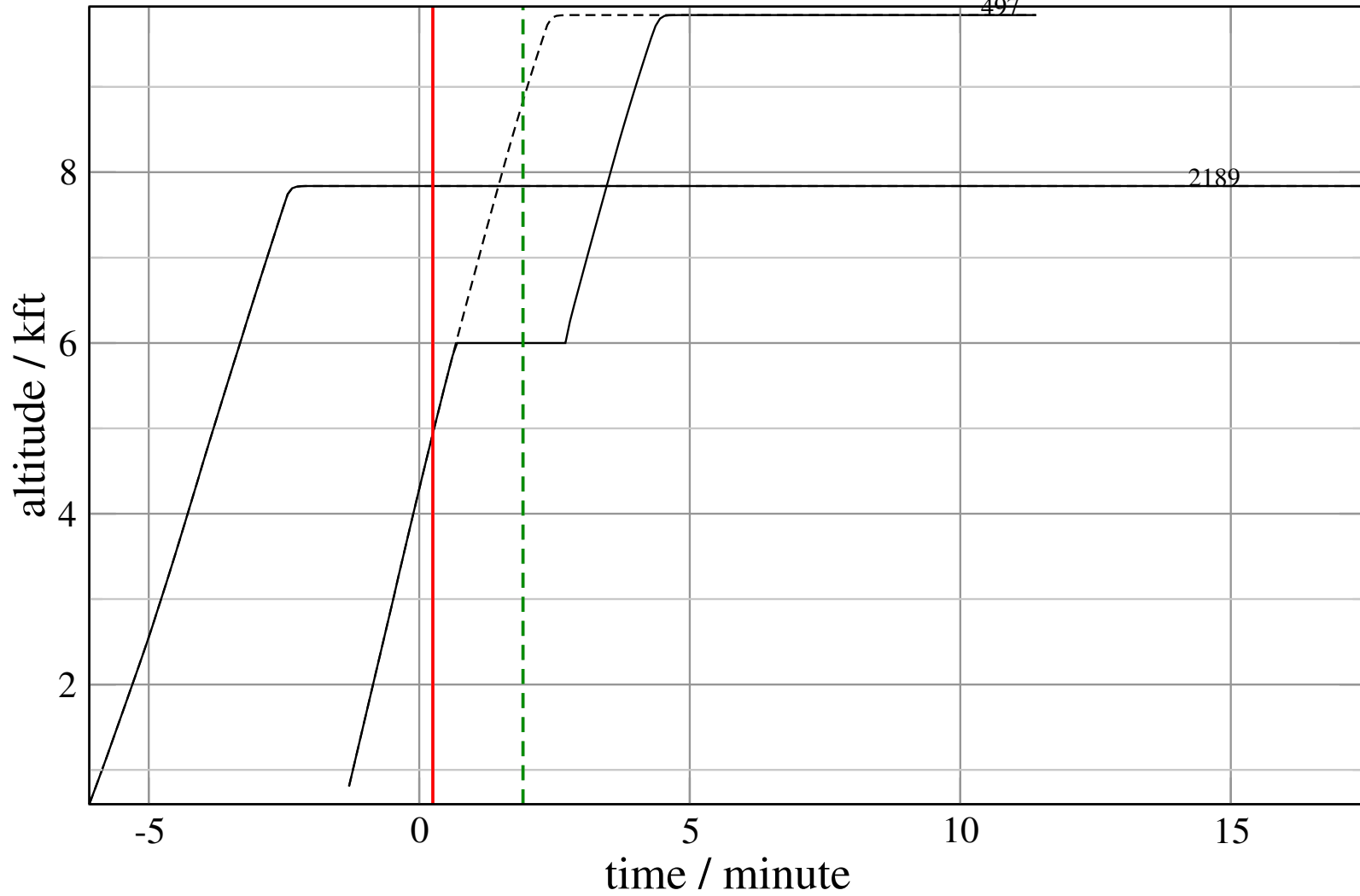
# Maneuver Planview

+ D497D-D2189D 0.000H->1.503H: D497D temp alt 6.0 kft, 2.0 Min (+0 s) 2189-497-36



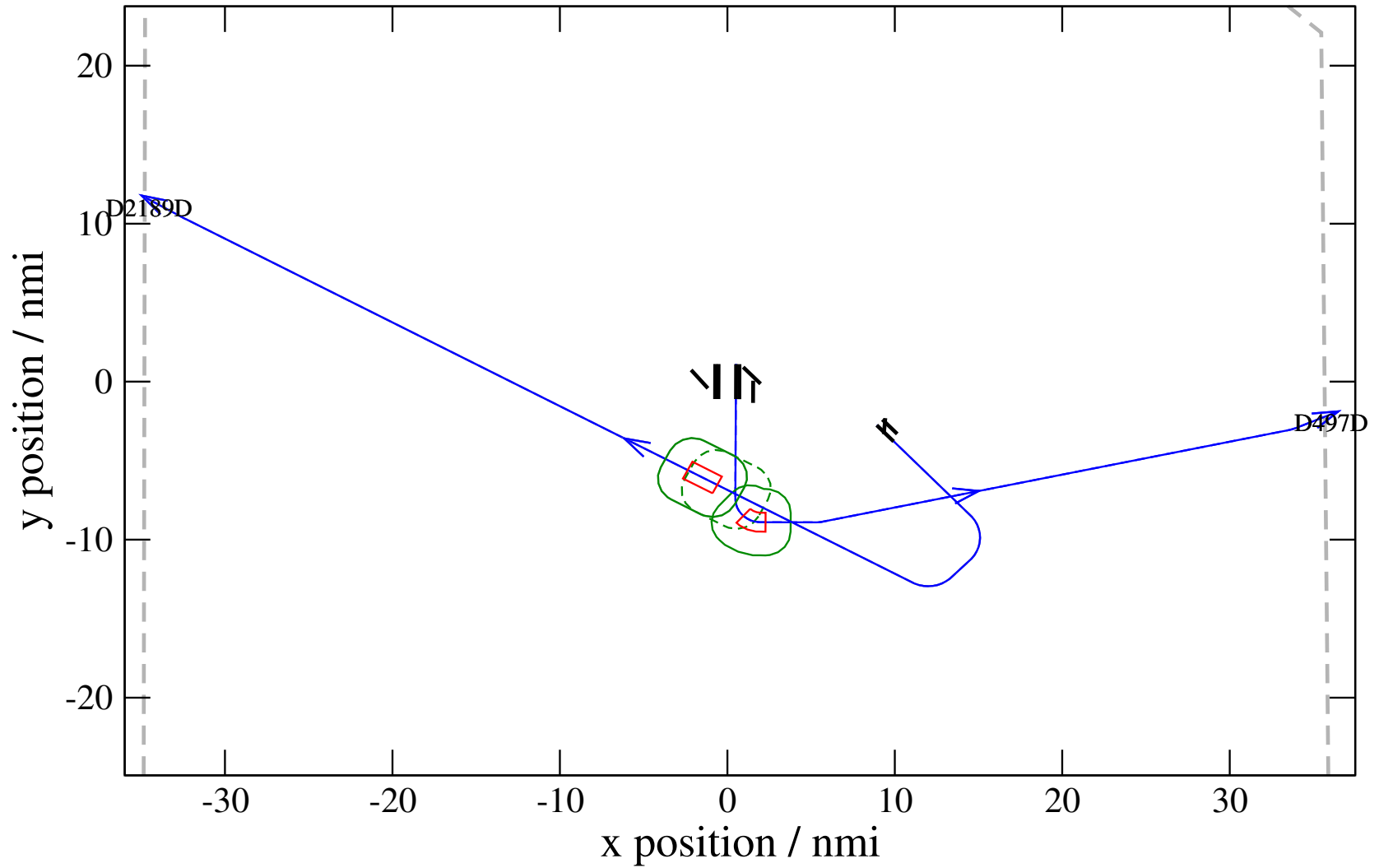
# Maneuver Altitude Profiles

+ D497D-D2189D 0.000H->1.503H: D497D temp alt 6.0 kft, 2.0 Min (+0 s) 2189-497-36



# Maneuver Planview

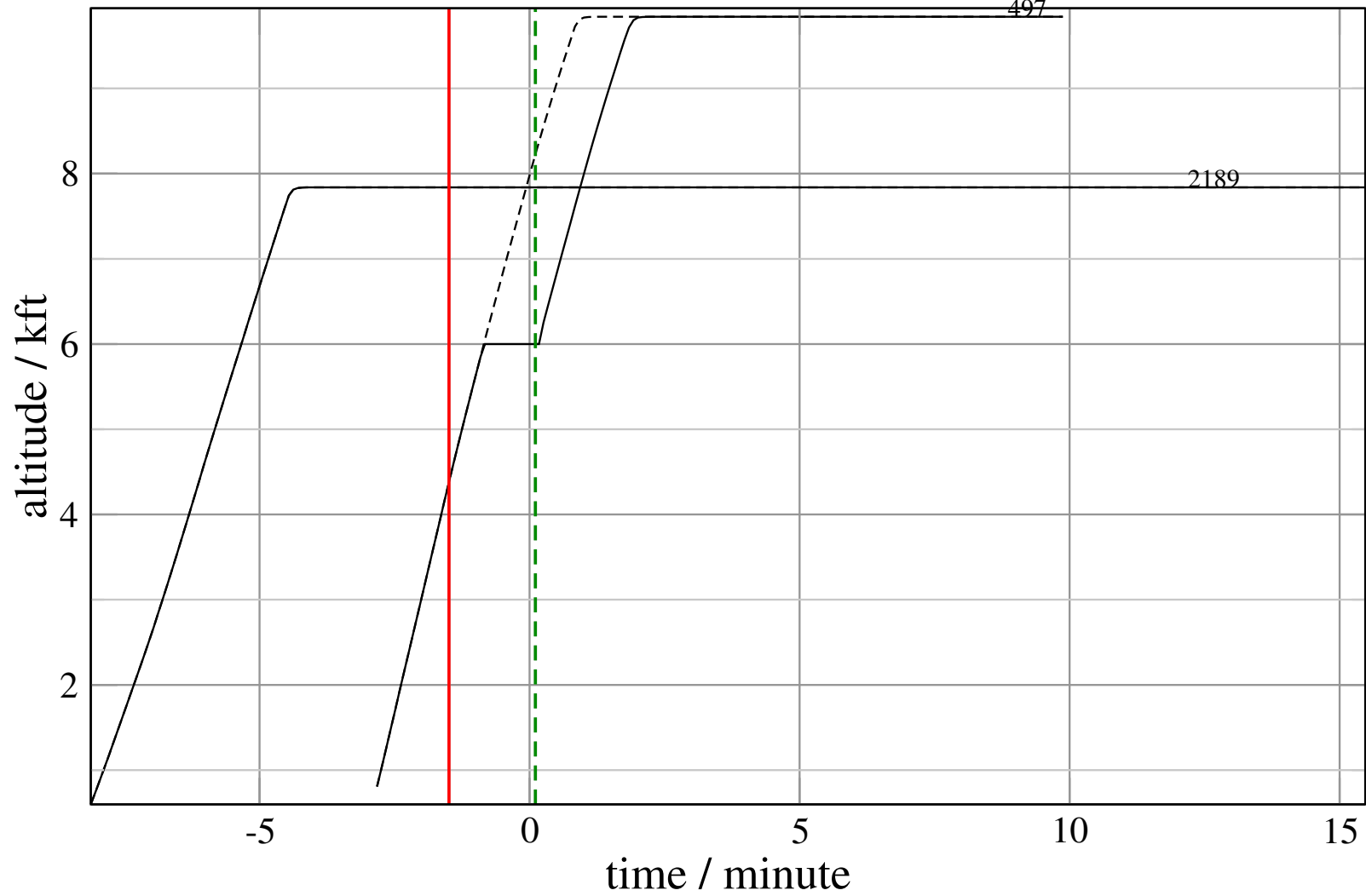
+ D497D-D2189D 0.068H->1.140V: D497D temp alt 6.0 kft, 1.0 Min (+0 s) 2189-497-37





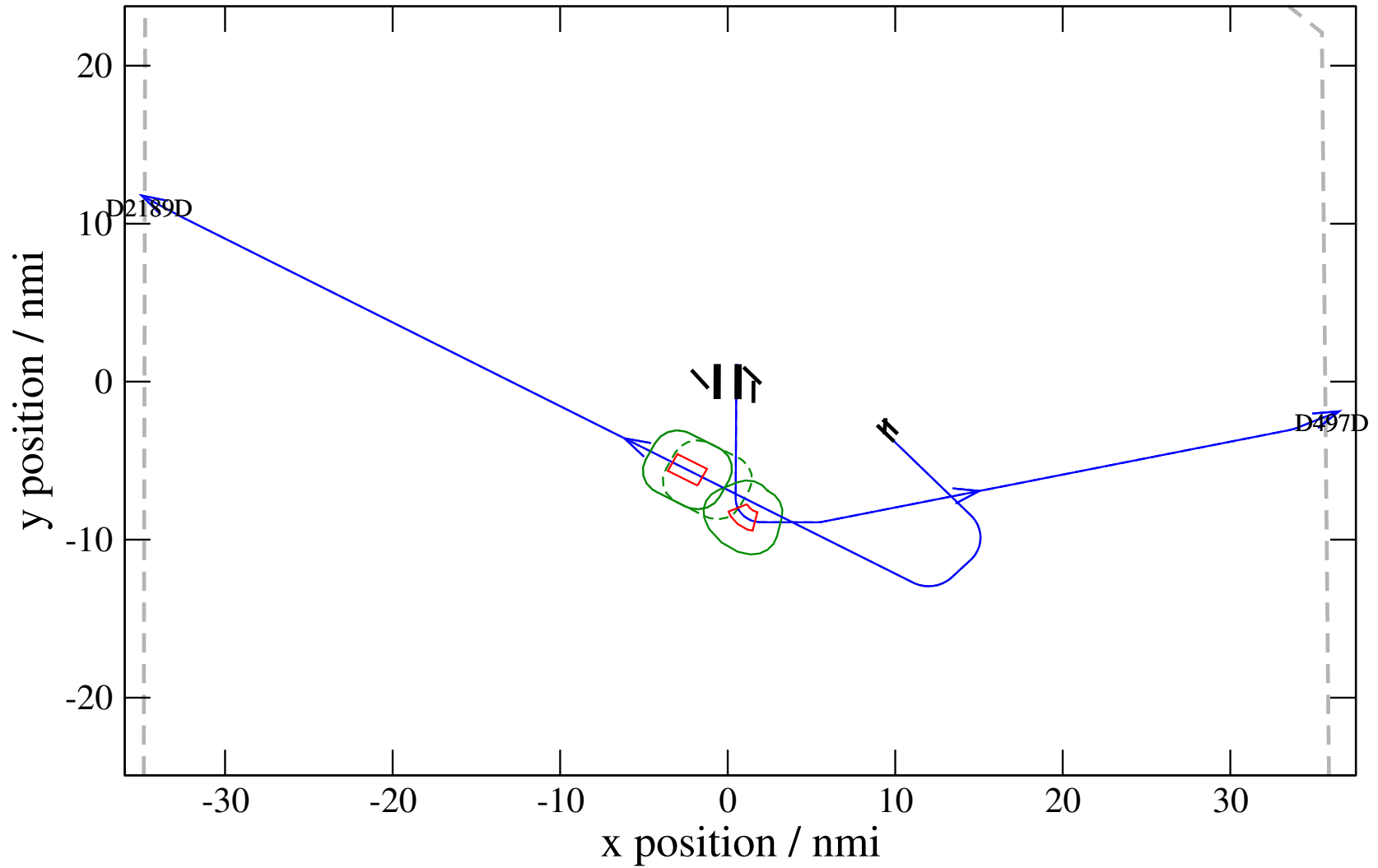
# Maneuver Altitude Profiles

+ D497D-D2189D 0.068H->1.140V: D497D temp alt 6.0 kft, 1.0 Min (+0 s) 2189-497-37



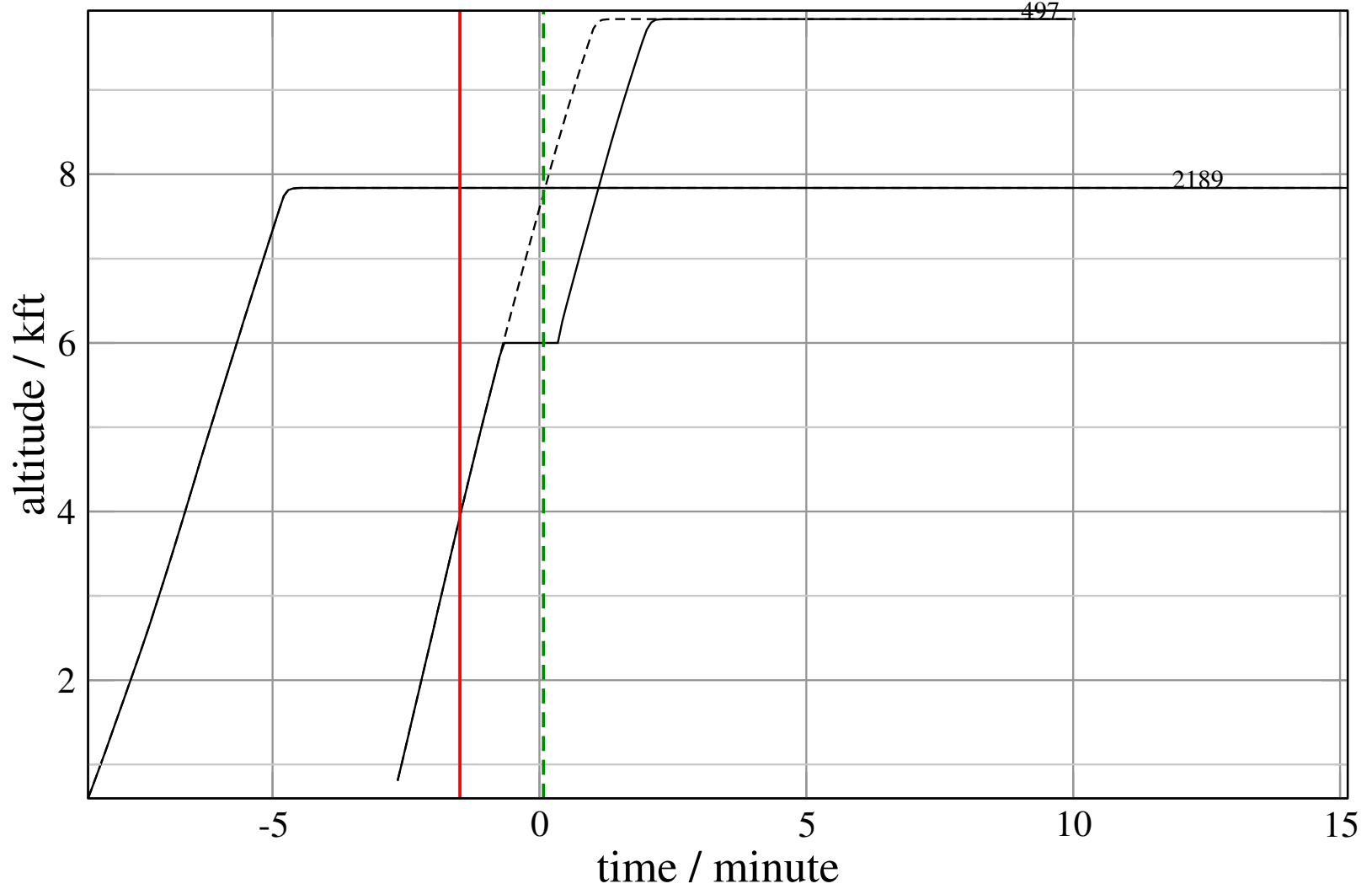
# Maneuver Planview

+ D497D-D2189D 0.272H->1.320V: D497D temp alt 6.0 kft, 1.0 Min (+0 s) 2189-497-38



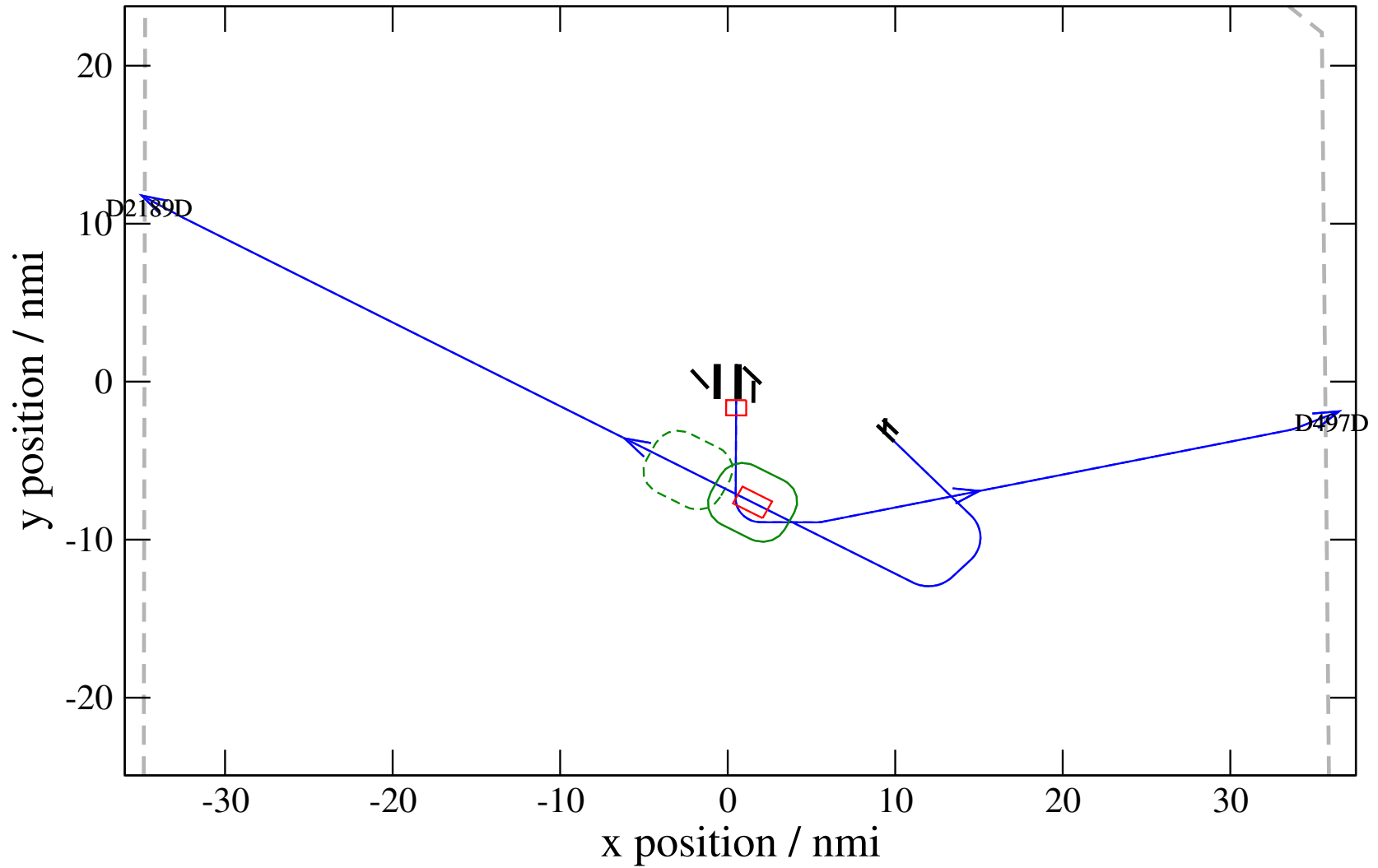
# Maneuver Altitude Profiles

+ D497D-D2189D 0.272H->1.320V: D497D temp alt 6.0 kft, 1.0 Min (+0 s) 2189-497-38



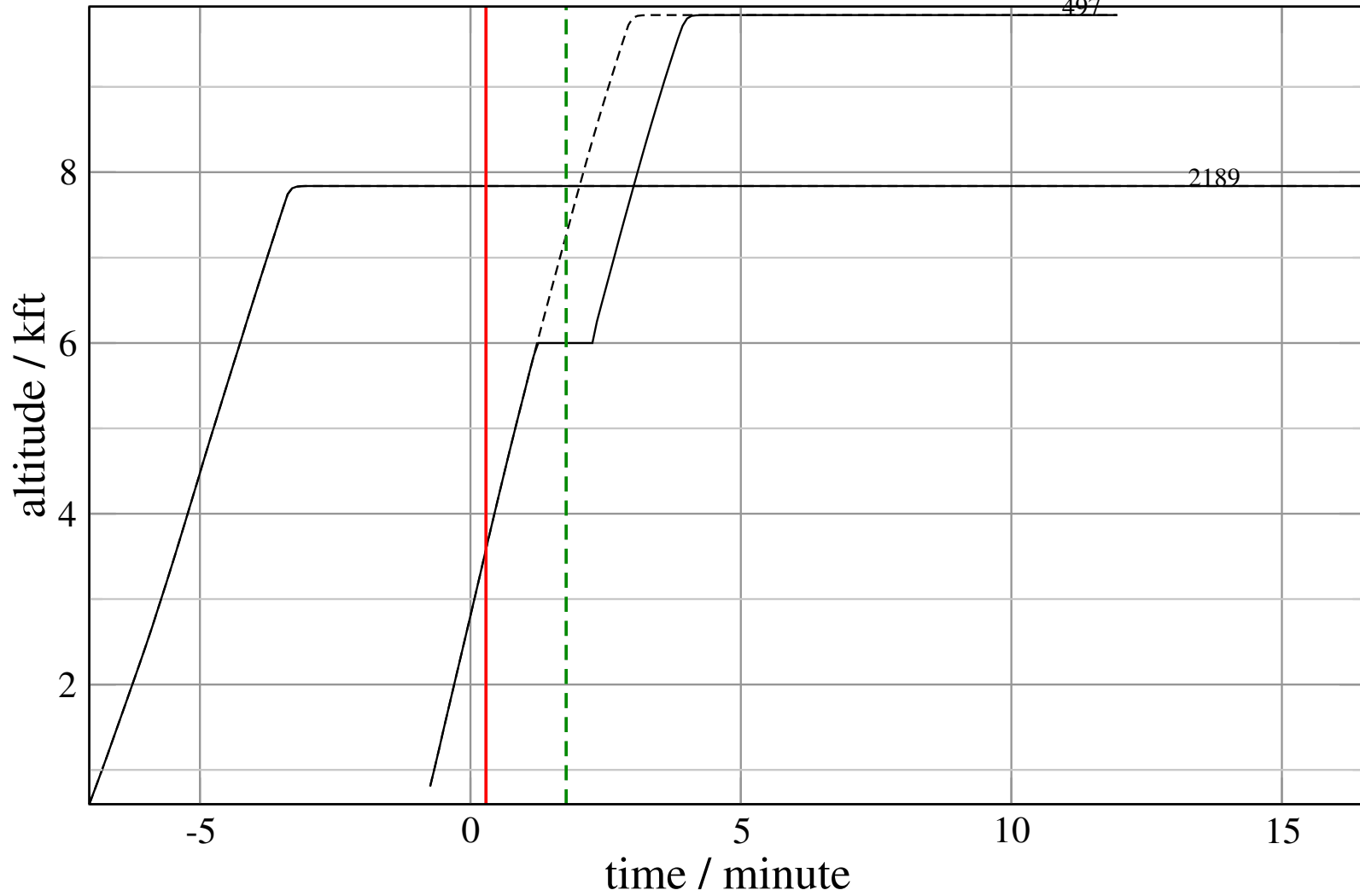
# Maneuver Planview

+ D497D-D2189D 0.610H->1.502H: D497D temp alt 6.0 kft, 1.0 Min (+0 s) 2189-497-39



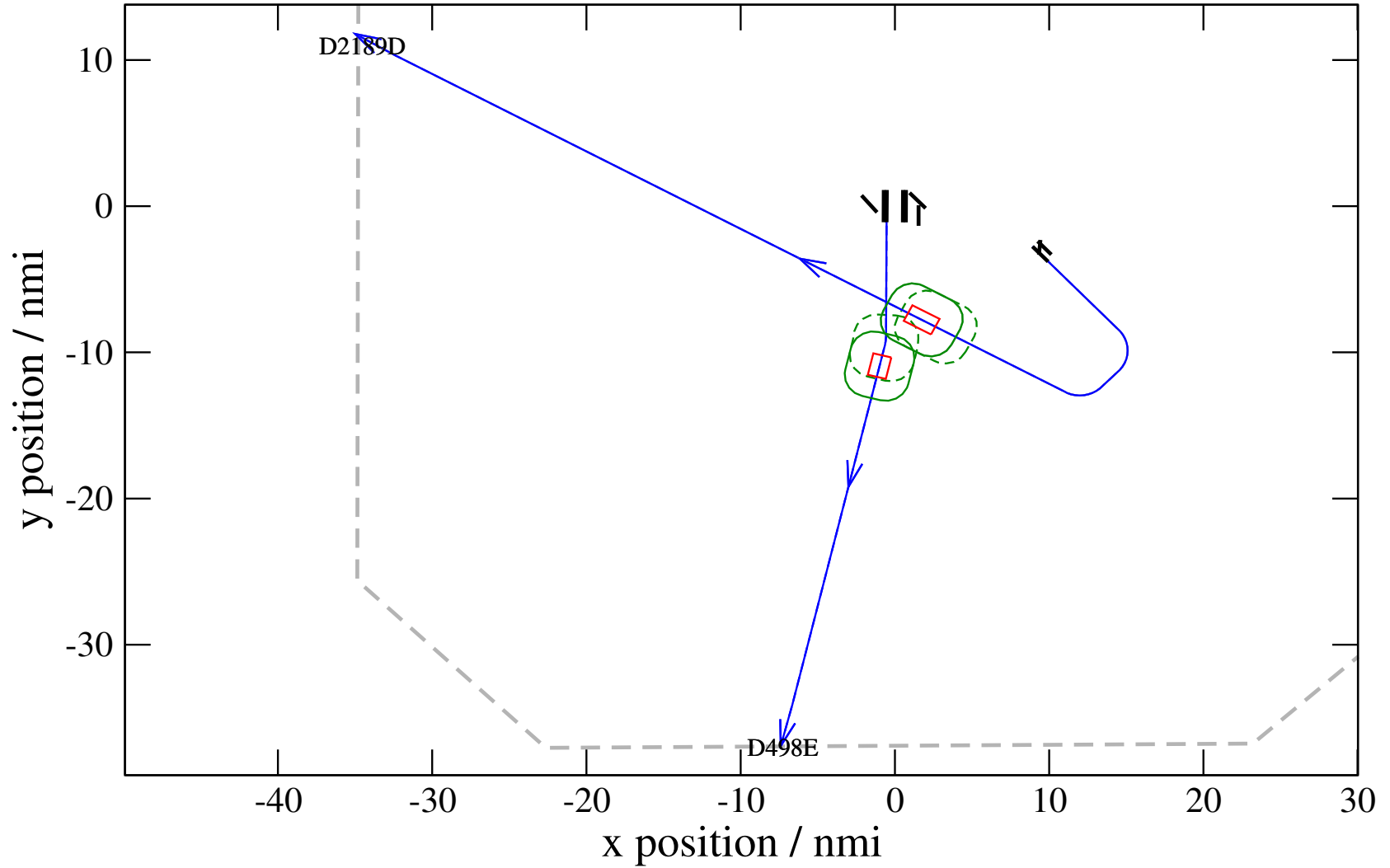
# Maneuver Altitude Profiles

+ D497D-D2189D 0.610H->1.502H: D497D temp alt 6.0 kft, 1.0 Min (+0 s) 2189-497-39



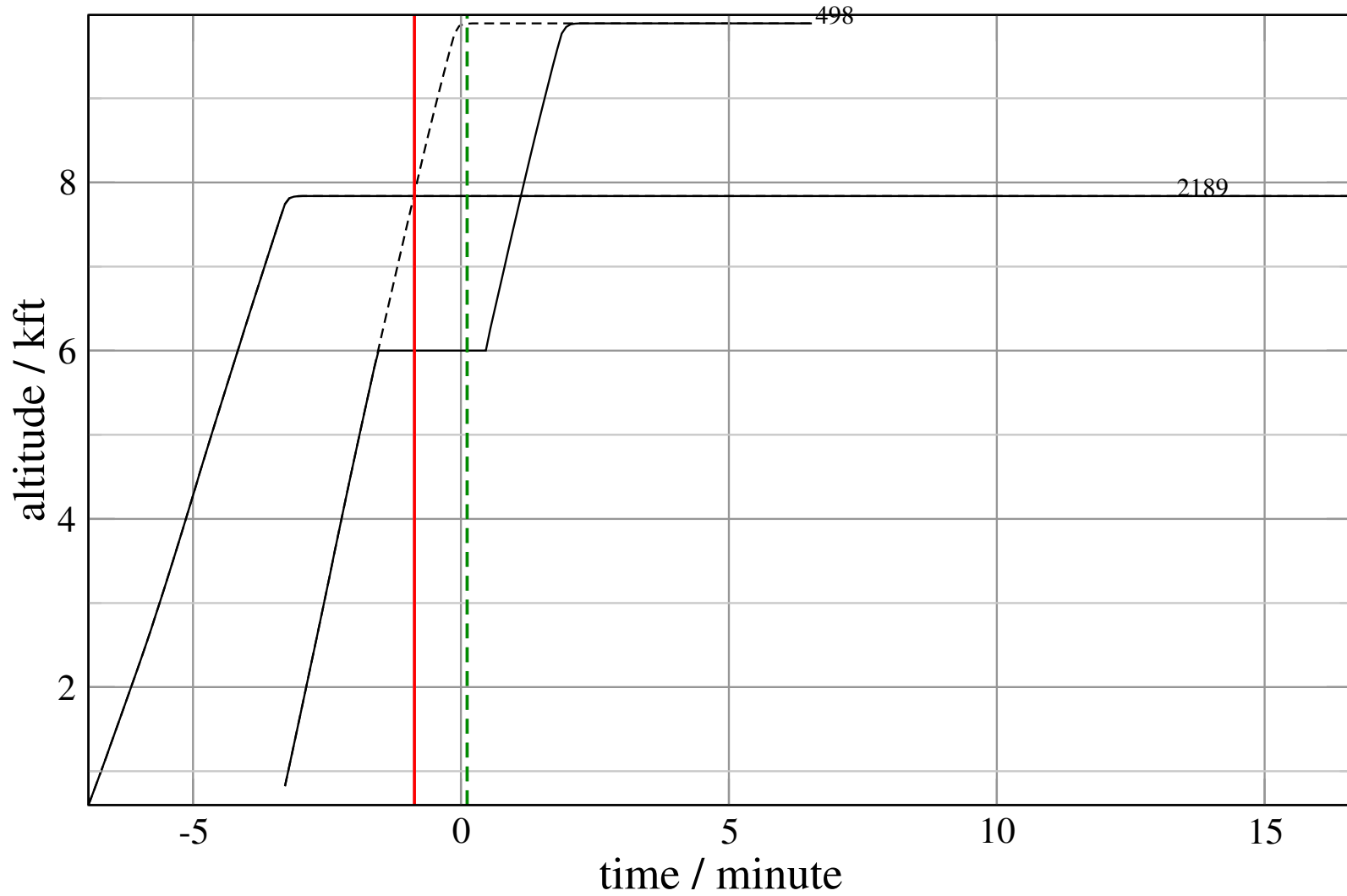
# Maneuver Planview

+ D498E-D2189D 0.535H->1.351H: D498E temp alt 6.0 kft, 2.0 Min (+0 s) 2189-498-28



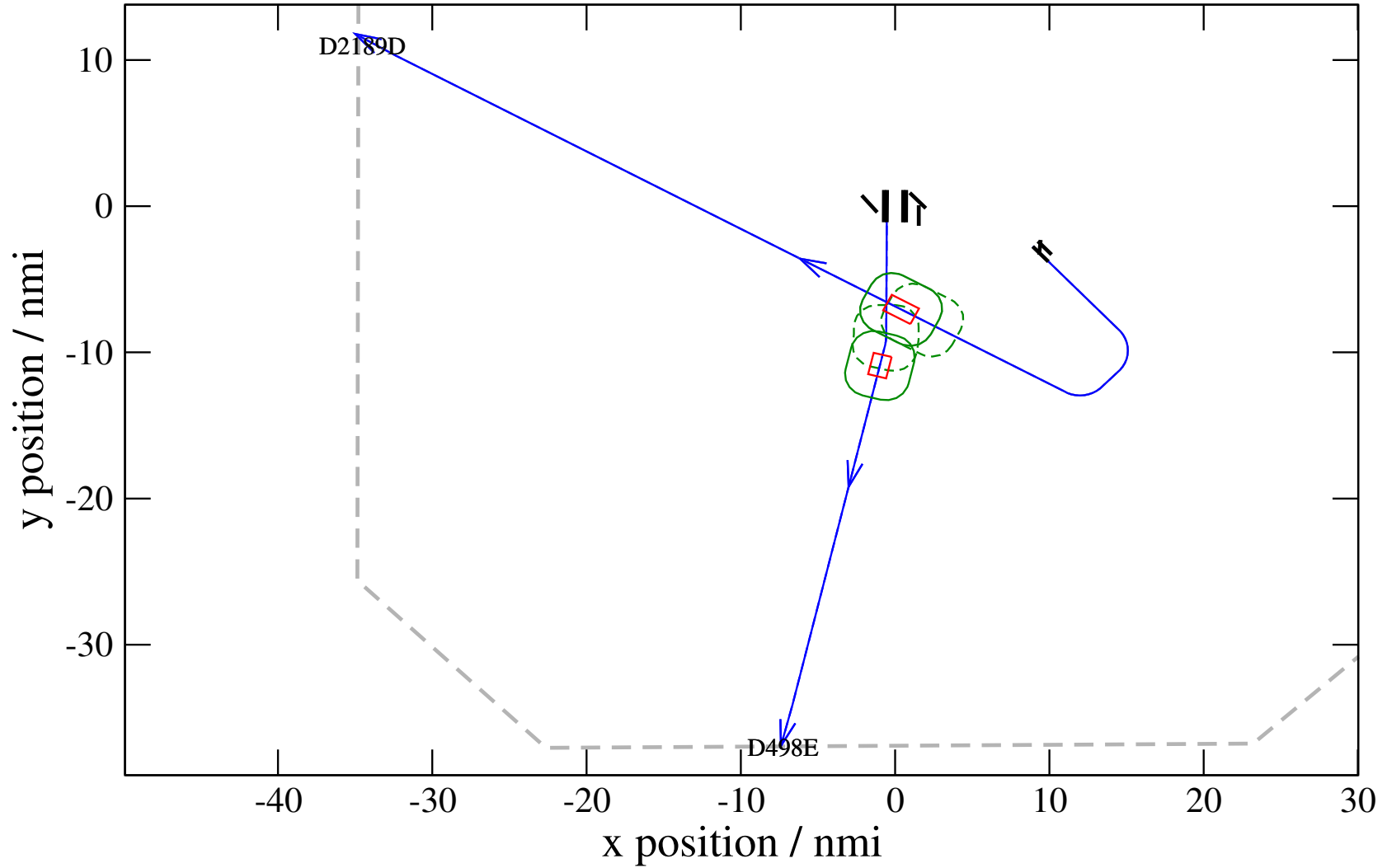
# Maneuver Altitude Profiles

+ D498E-D2189D 0.535H->1.351H: D498E temp alt 6.0 kft, 2.0 Min (+0 s) 2189-498-28



# Maneuver Planview

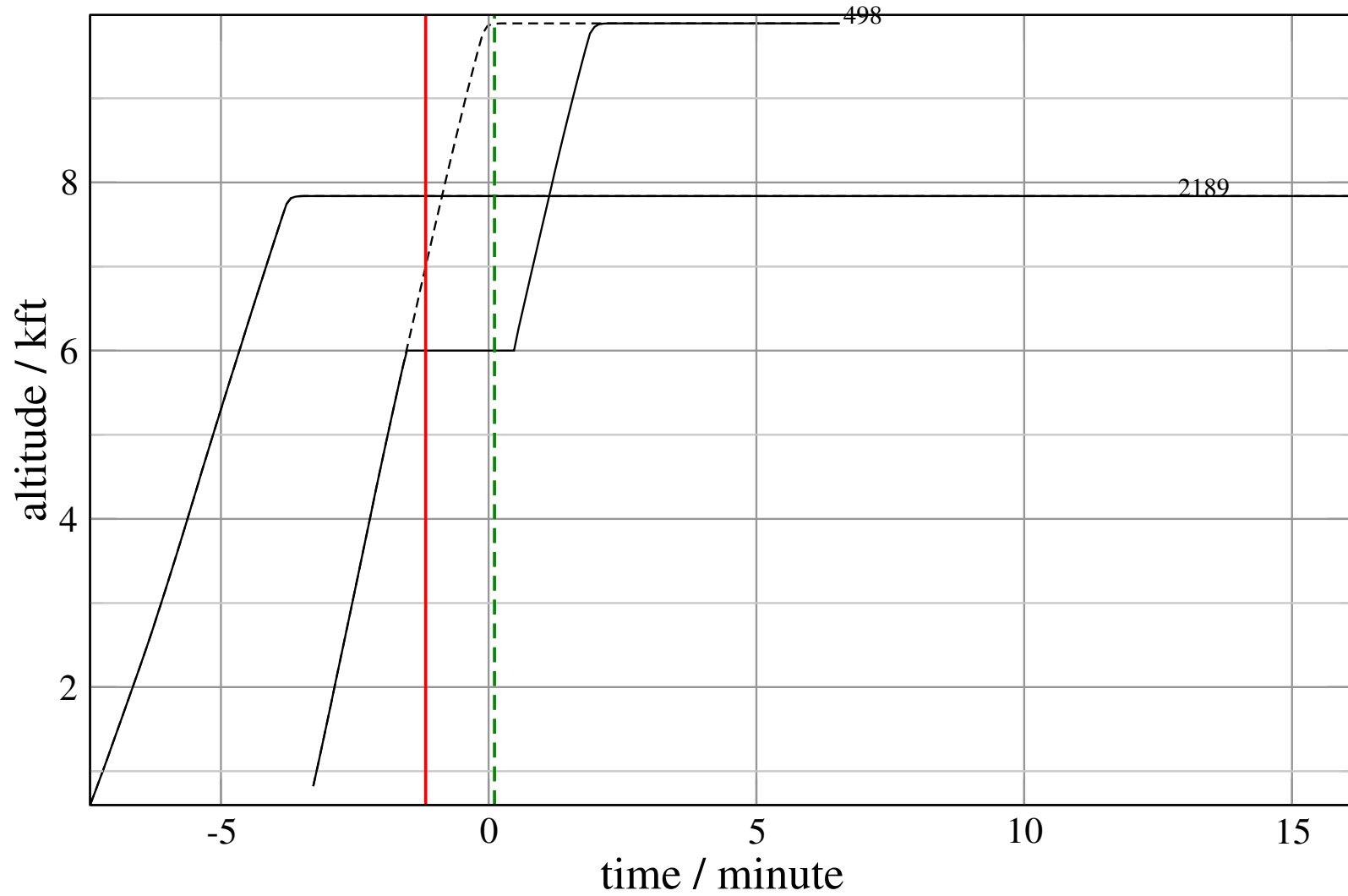
+ D498E-D2189D 0.360H->1.355V: D498E temp alt 6.0 kft, 2.0 Min (+0 s) 2189-498-29





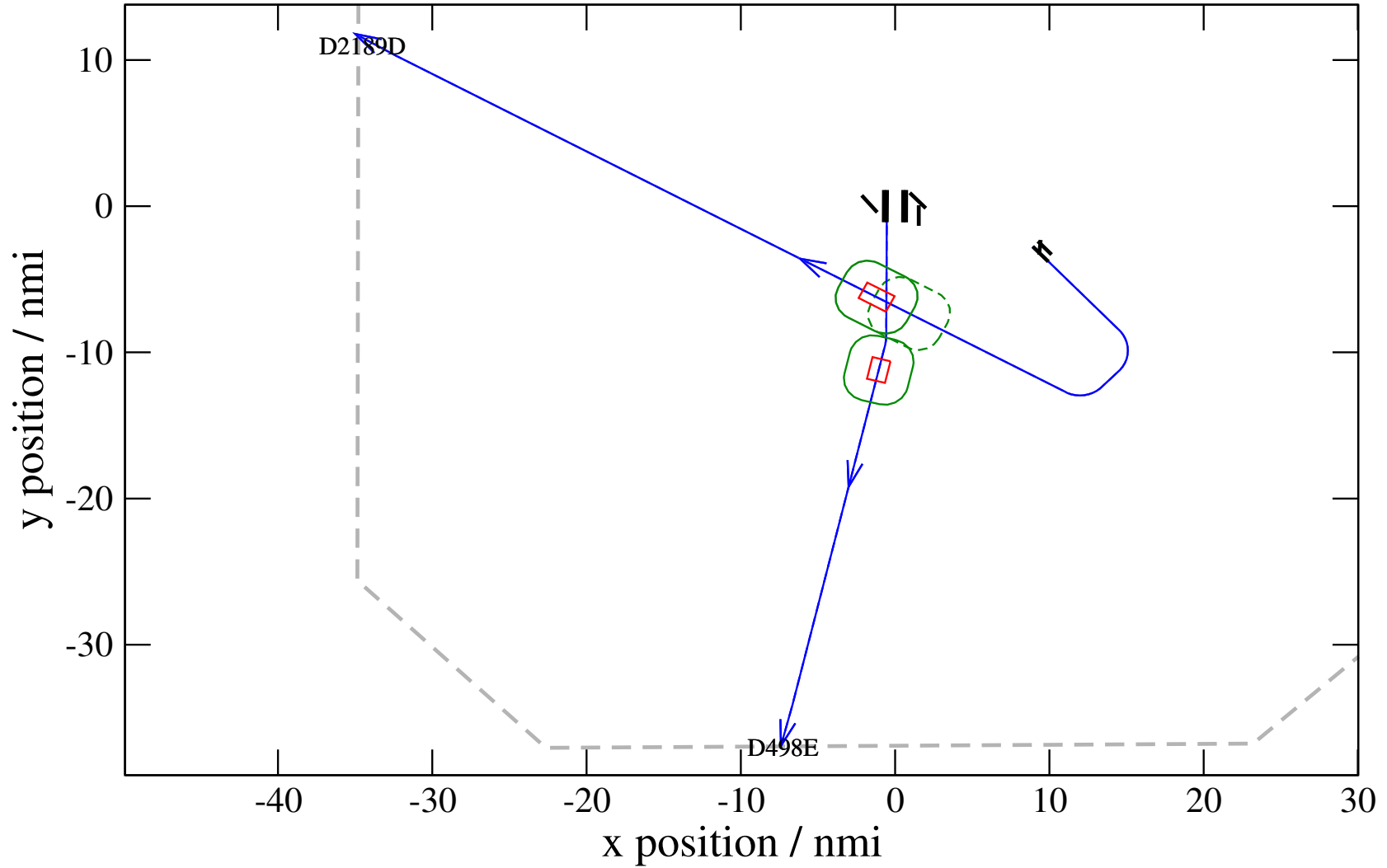
# Maneuver Altitude Profiles

+ D498E-D2189D 0.360H->1.355V: D498E temp alt 6.0 kft, 2.0 Min (+0 s) 2189-498-29



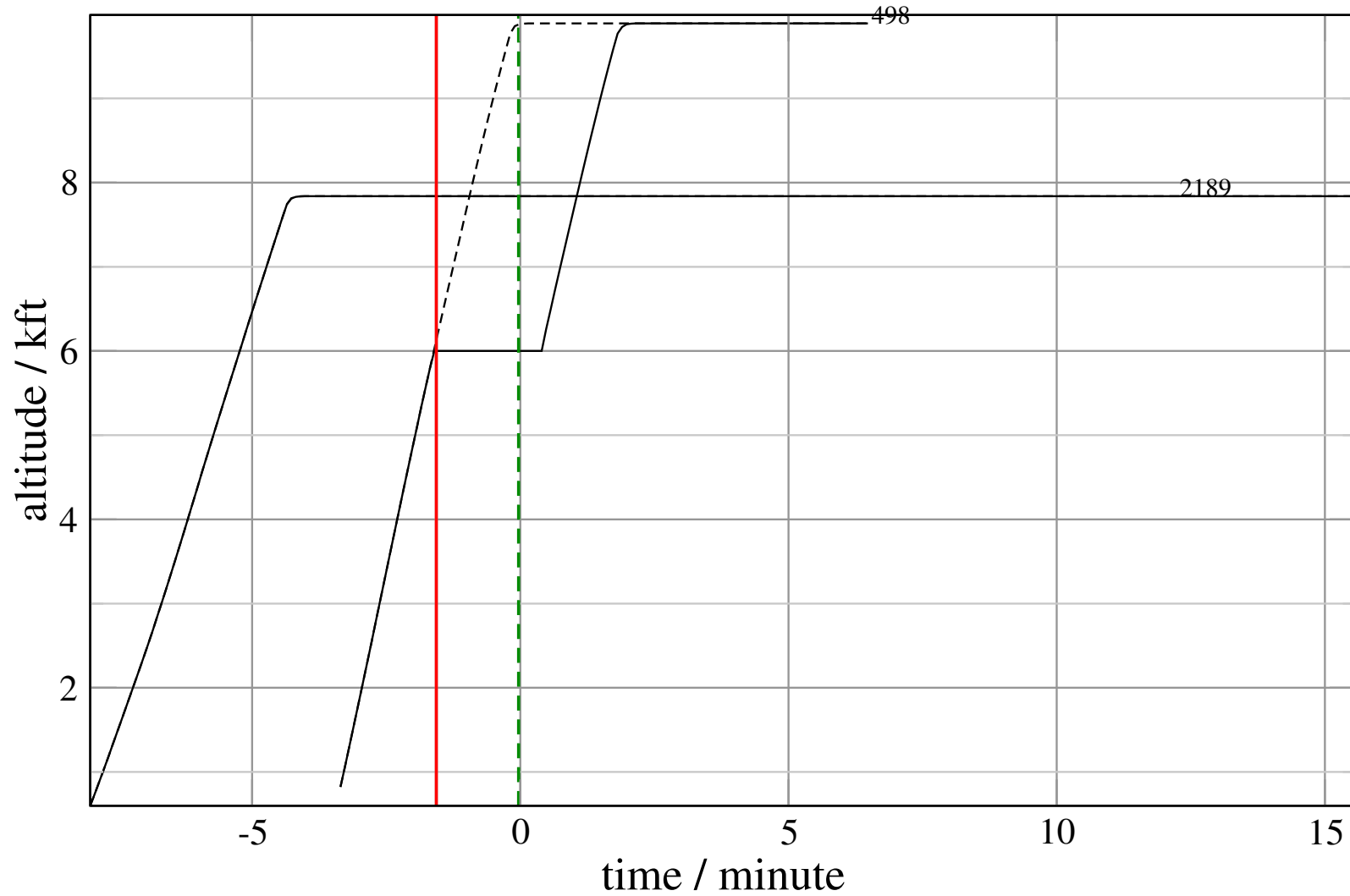
# Maneuver Planview

+ D498E-D2189D 0.115H->1.408V: D498E temp alt 6.0 kft, 2.0 Min (+0 s) 2189-498-30



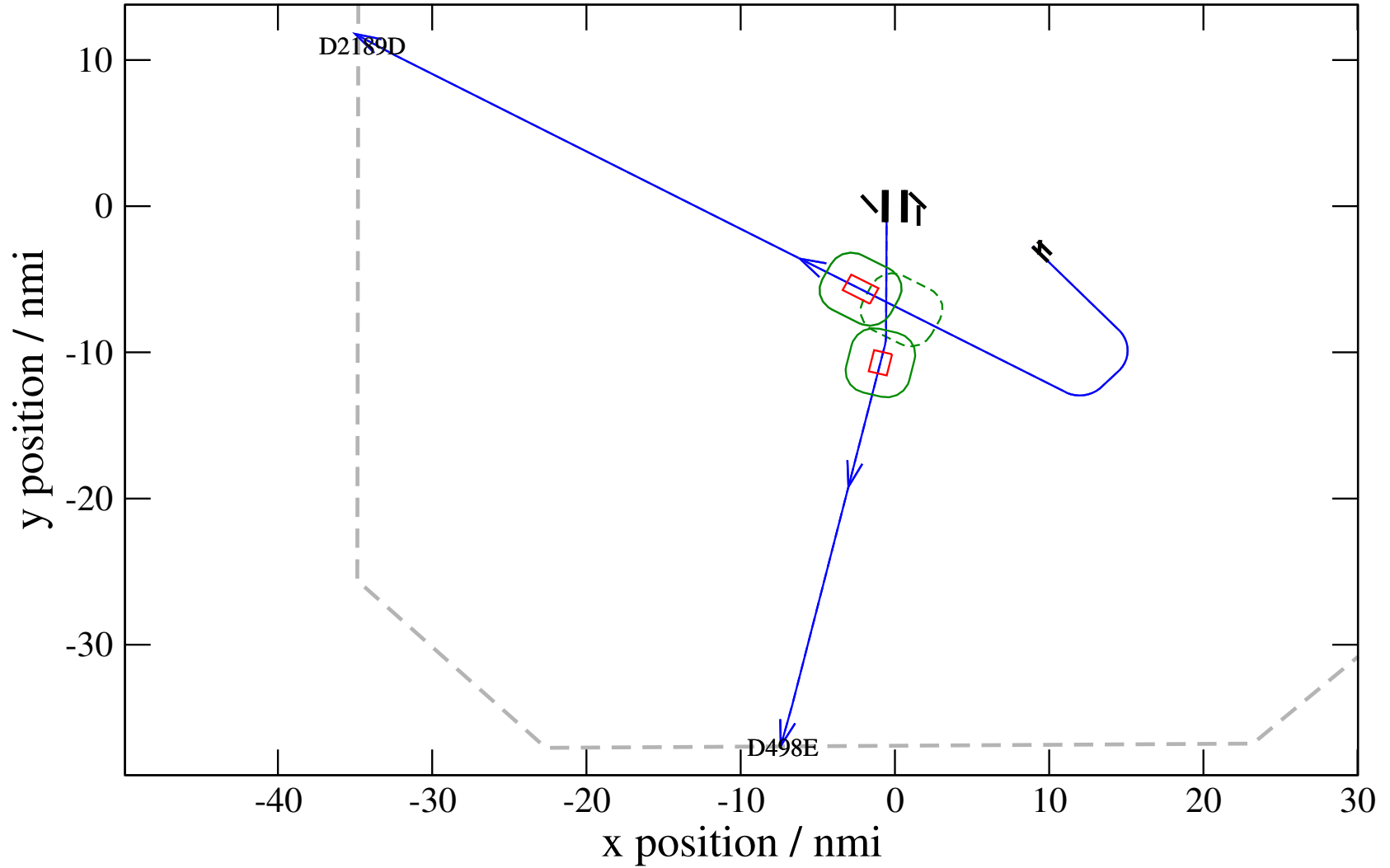
# Maneuver Altitude Profiles

+ D498E-D2189D 0.115H->1.408V: D498E temp alt 6.0 kft, 2.0 Min (+0 s) 2189-498-30



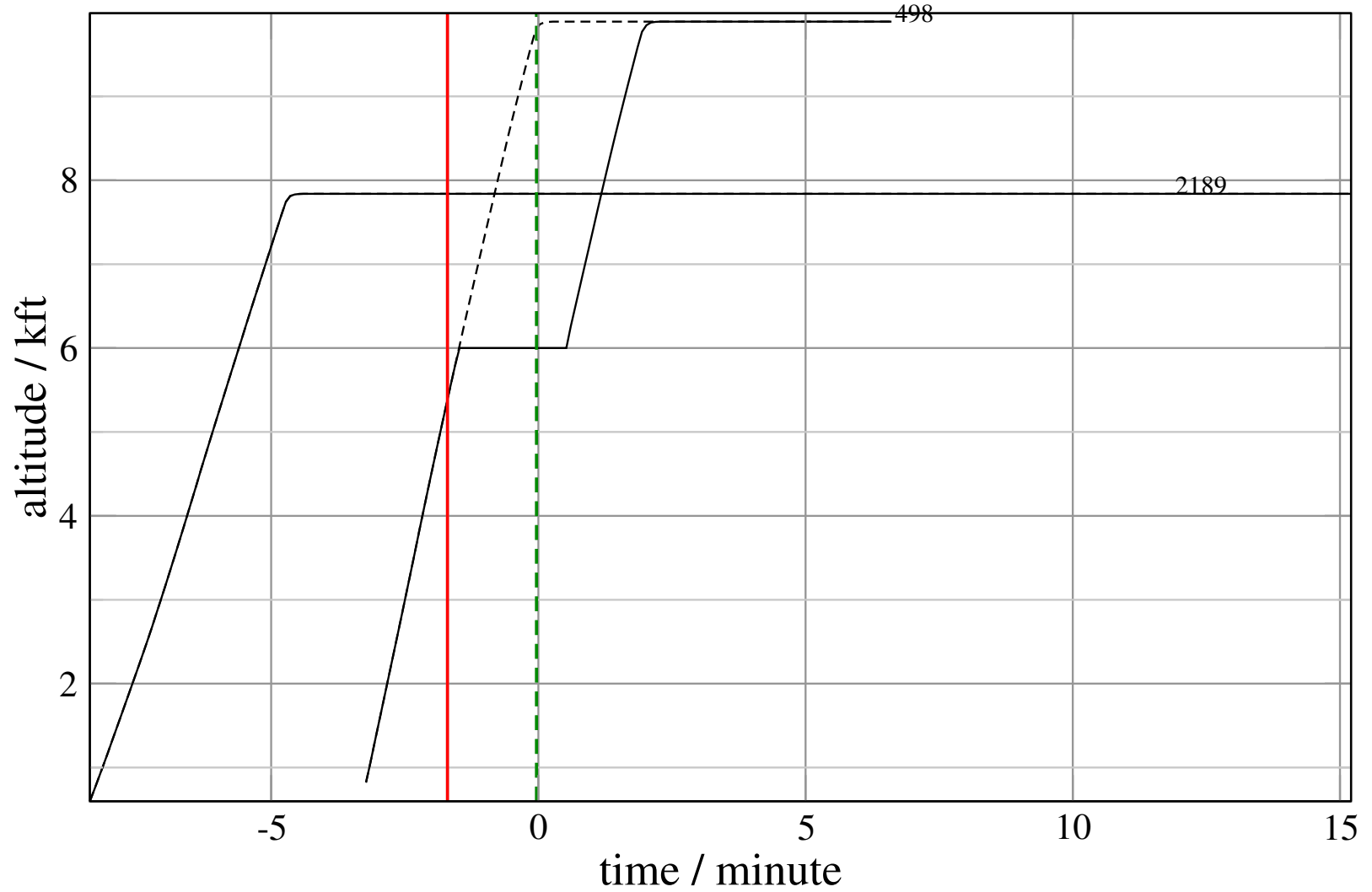
# Maneuver Planview

+ D498E-D2189D 0.004H->1.474V: D498E temp alt 6.0 kft, 2.0 Min (+0 s) 2189-498-31



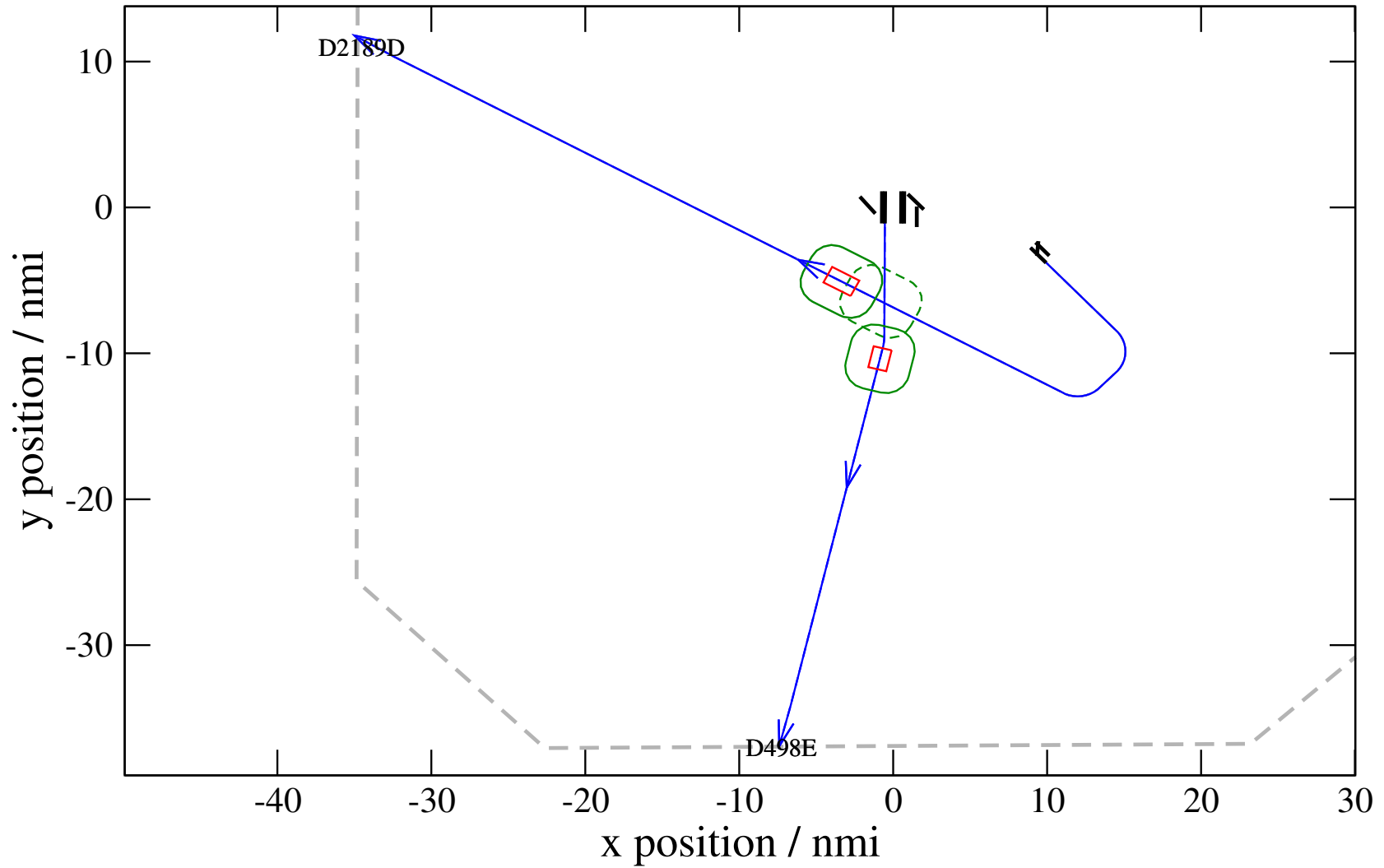
# Maneuver Altitude Profiles

+ D498E-D2189D 0.004H->1.474V: D498E temp alt 6.0 kft, 2.0 Min (+0 s) 2189-498-31



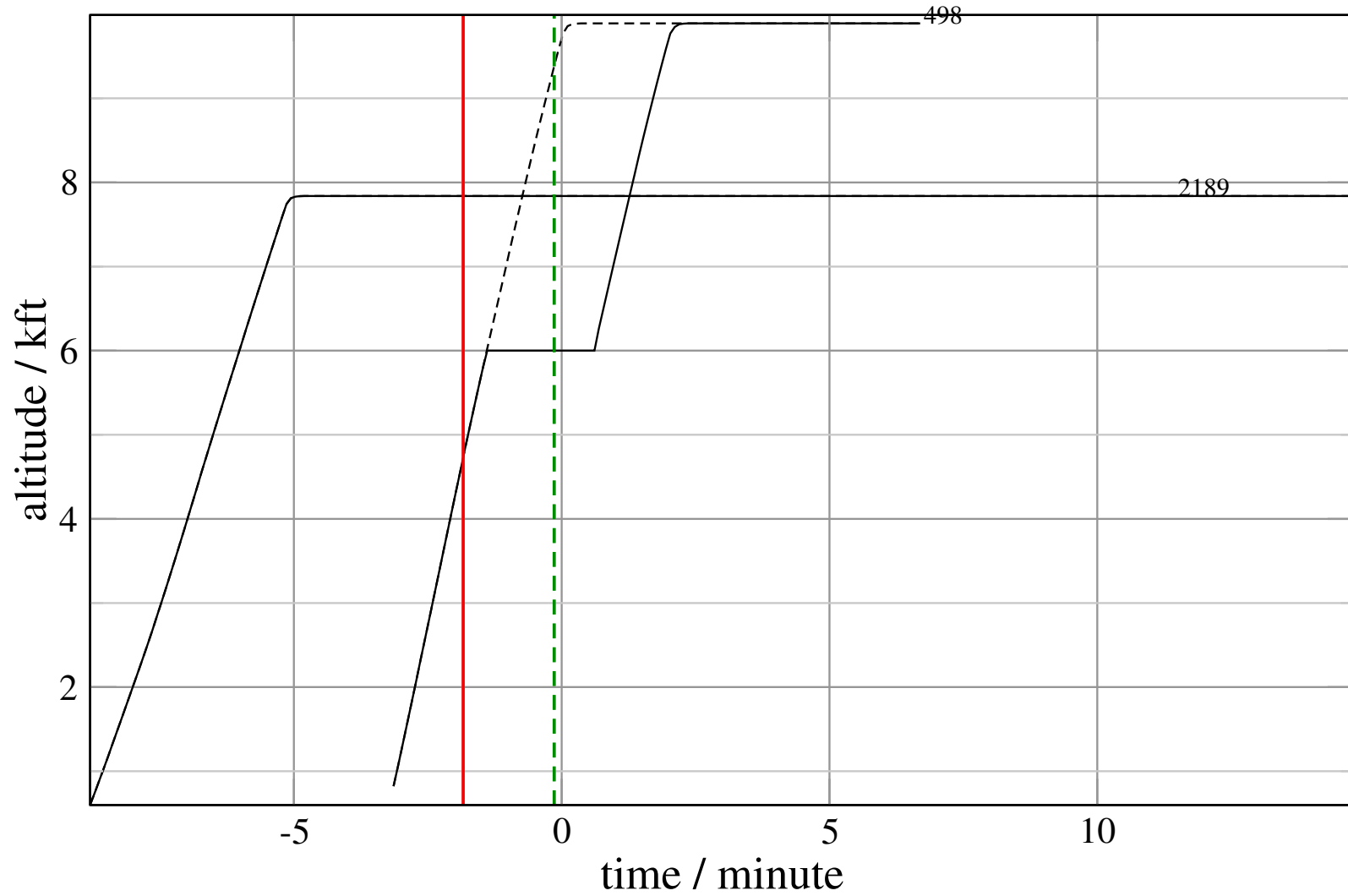
# Maneuver Planview

+ D498E-D2189D 0.005H->1.506V: D498E temp alt 6.0 kft, 2.0 Min (+0 s) 2189-498-32



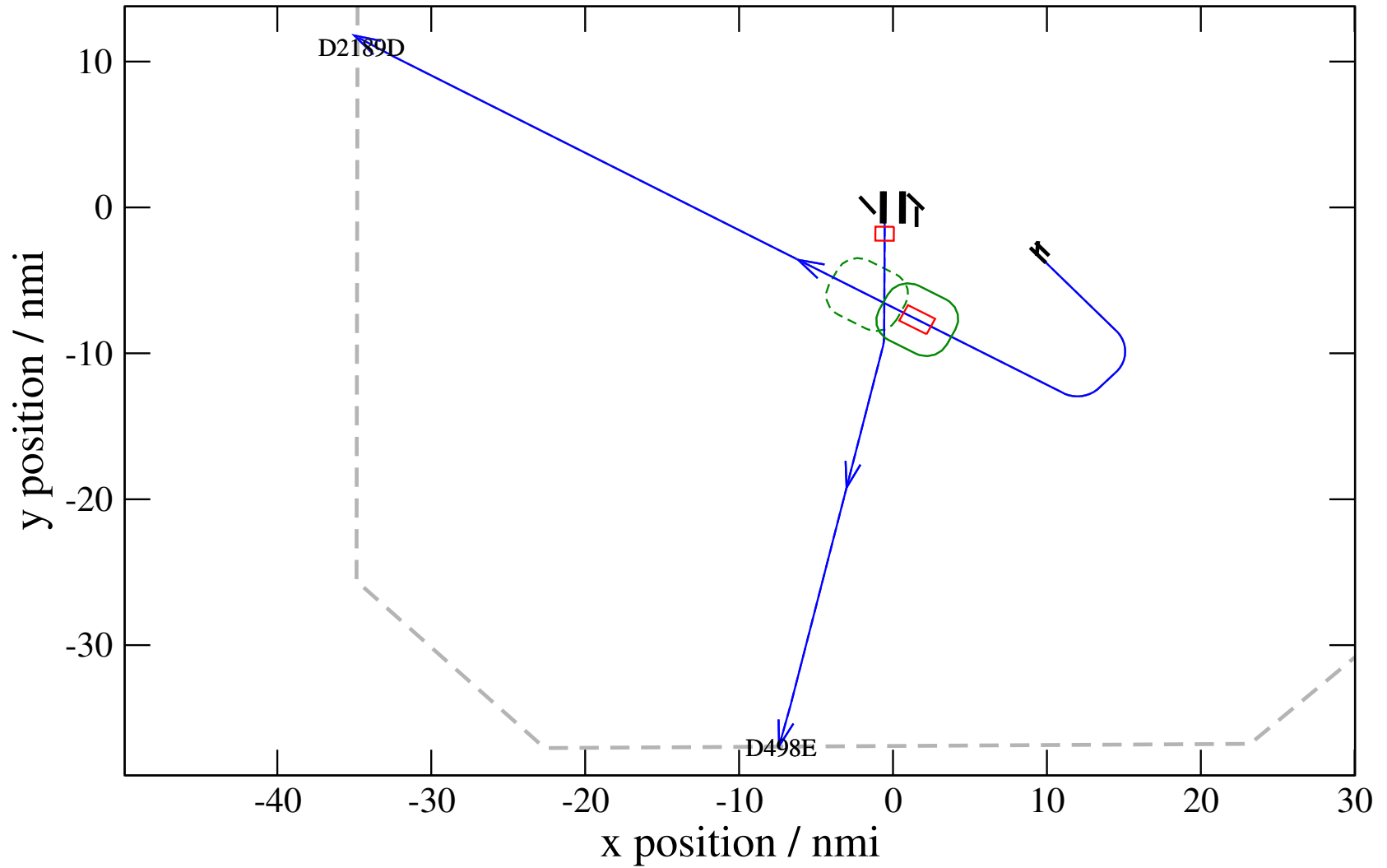
# Maneuver Altitude Profiles

+ D498E-D2189D 0.005H->1.506V: D498E temp alt 6.0 kft, 2.0 Min (+0 s) 2189-498-32



# Maneuver Planview

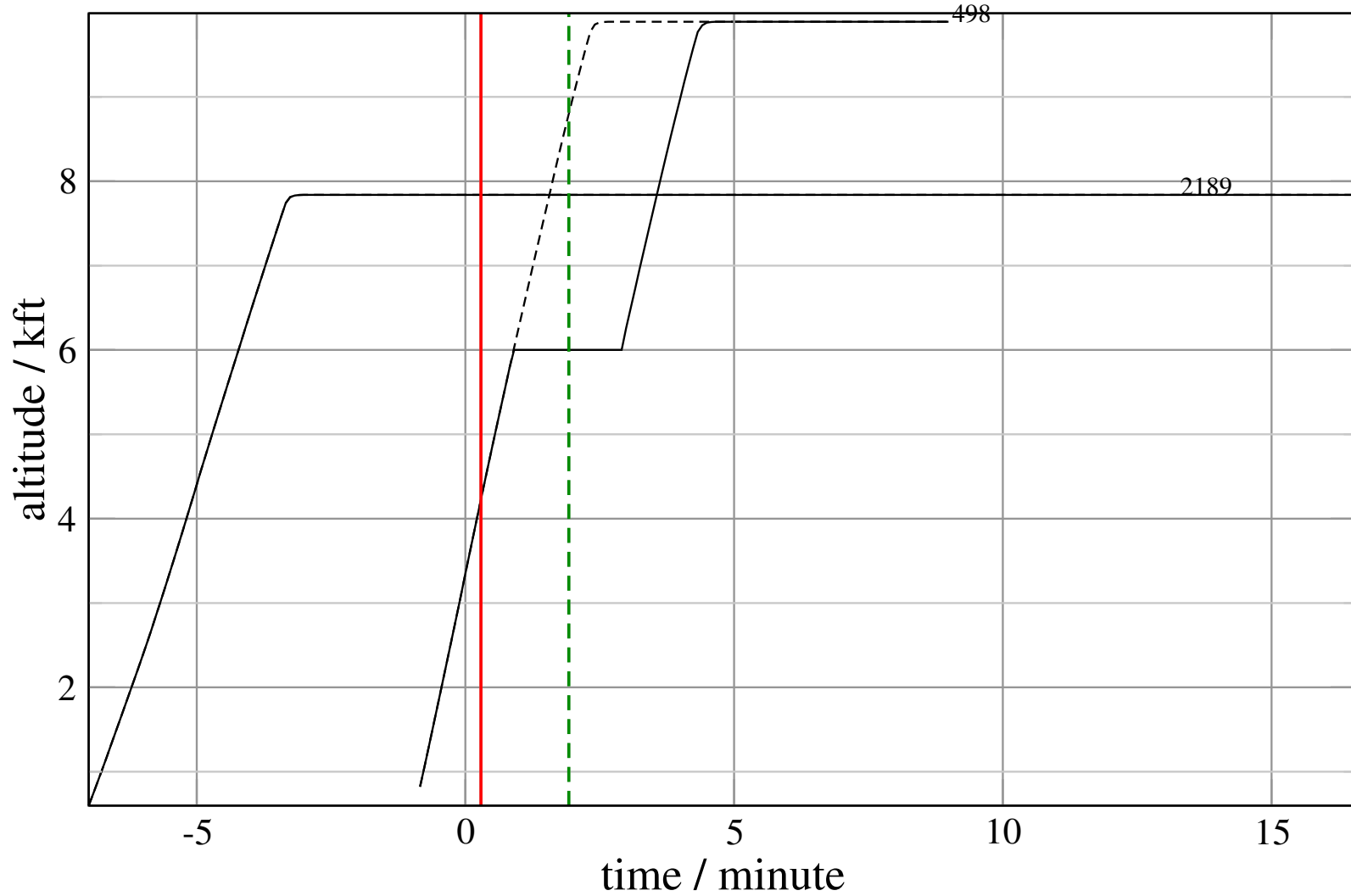
+ D498E-D2189D 0.101H->1.503H: D498E temp alt 6.0 kft, 2.0 Min (+0 s) 2189-498-33





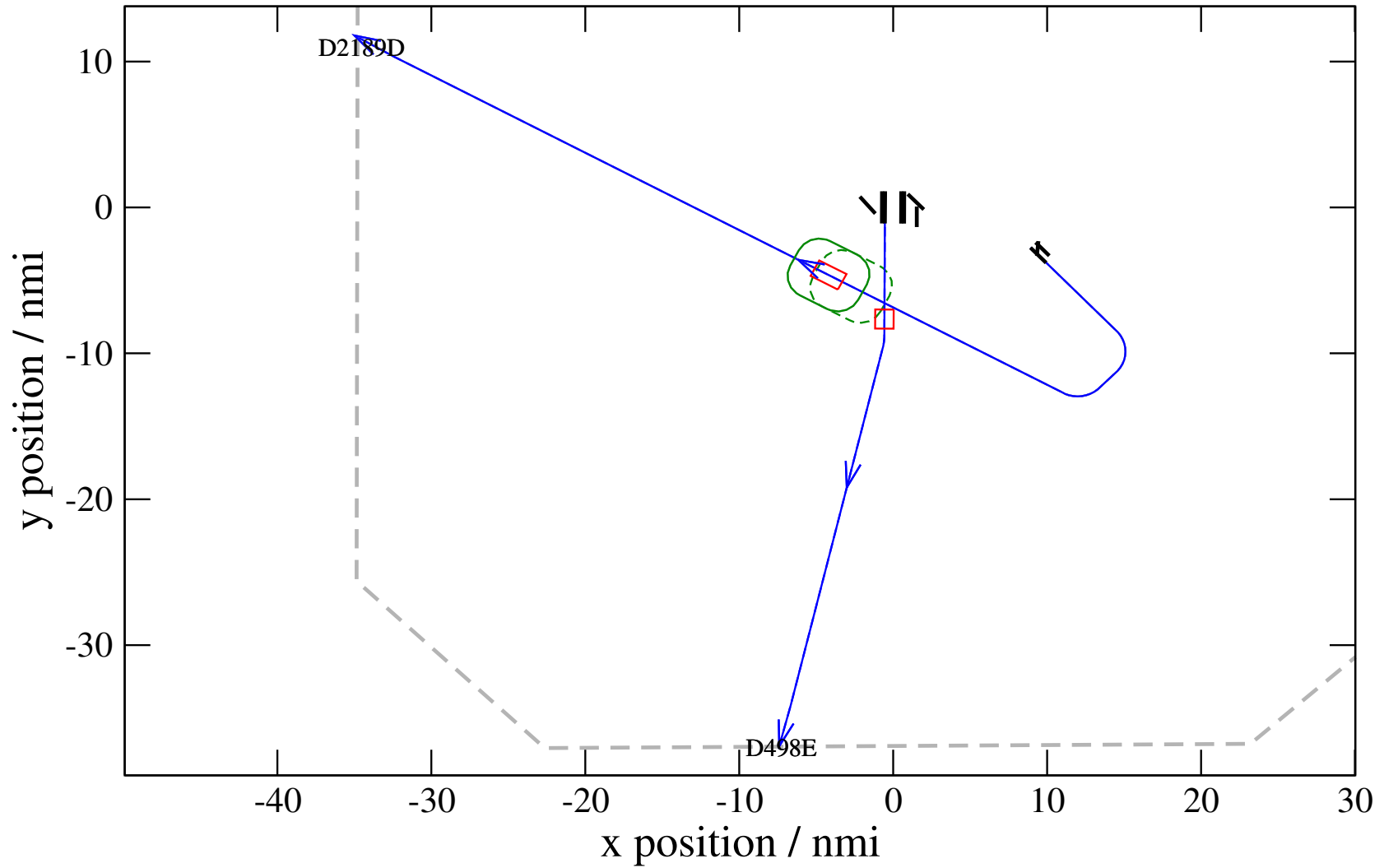
# Maneuver Altitude Profiles

+ D498E-D2189D 0.101H->1.503H: D498E temp alt 6.0 kft, 2.0 Min (+0 s) 2189-498-33



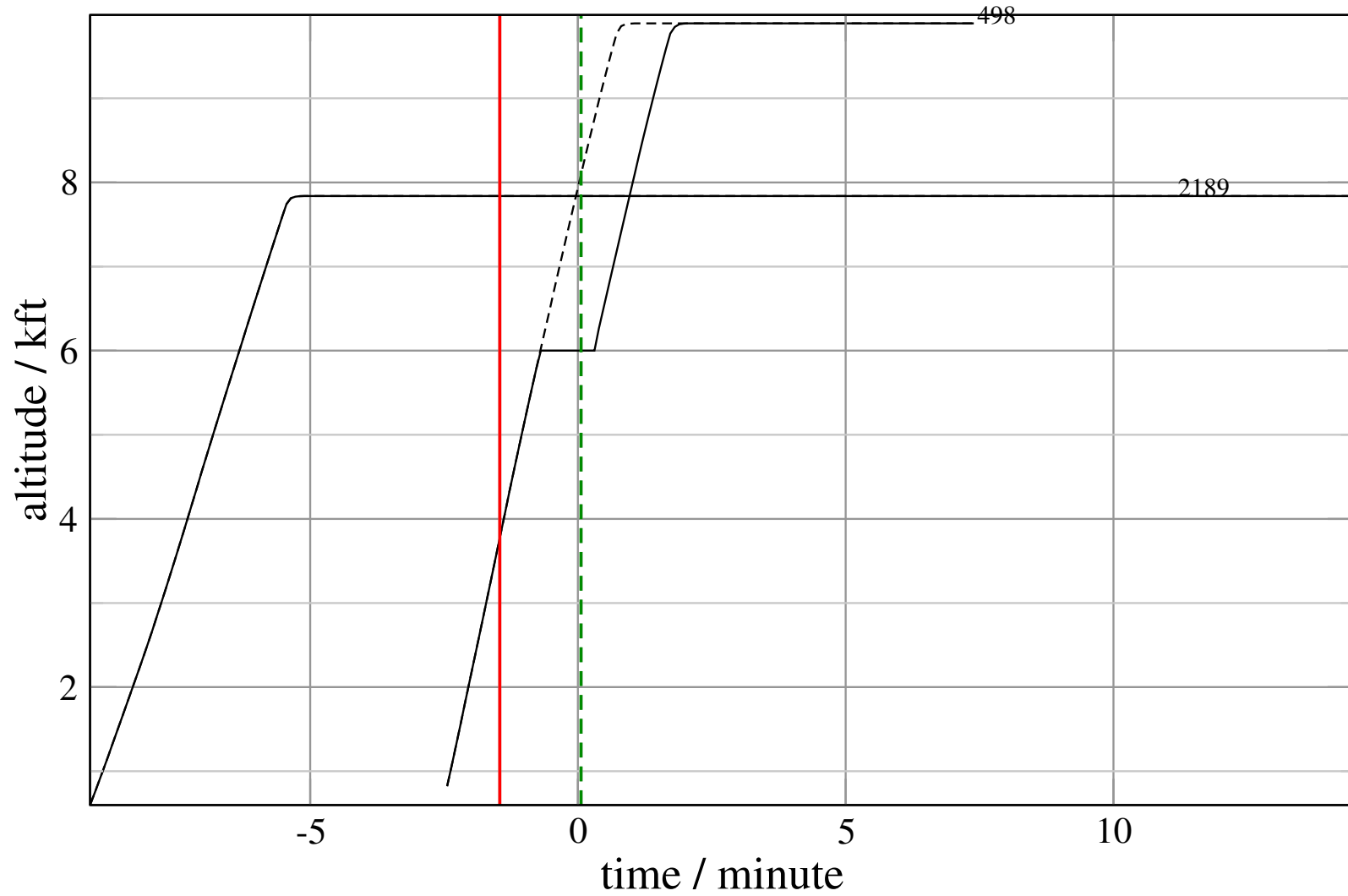
# Maneuver Planview

+ D498E-D2189D 0.427H->1.345H: D498E temp alt 6.0 kft, 1.0 Min (+0 s) 2189-498-34



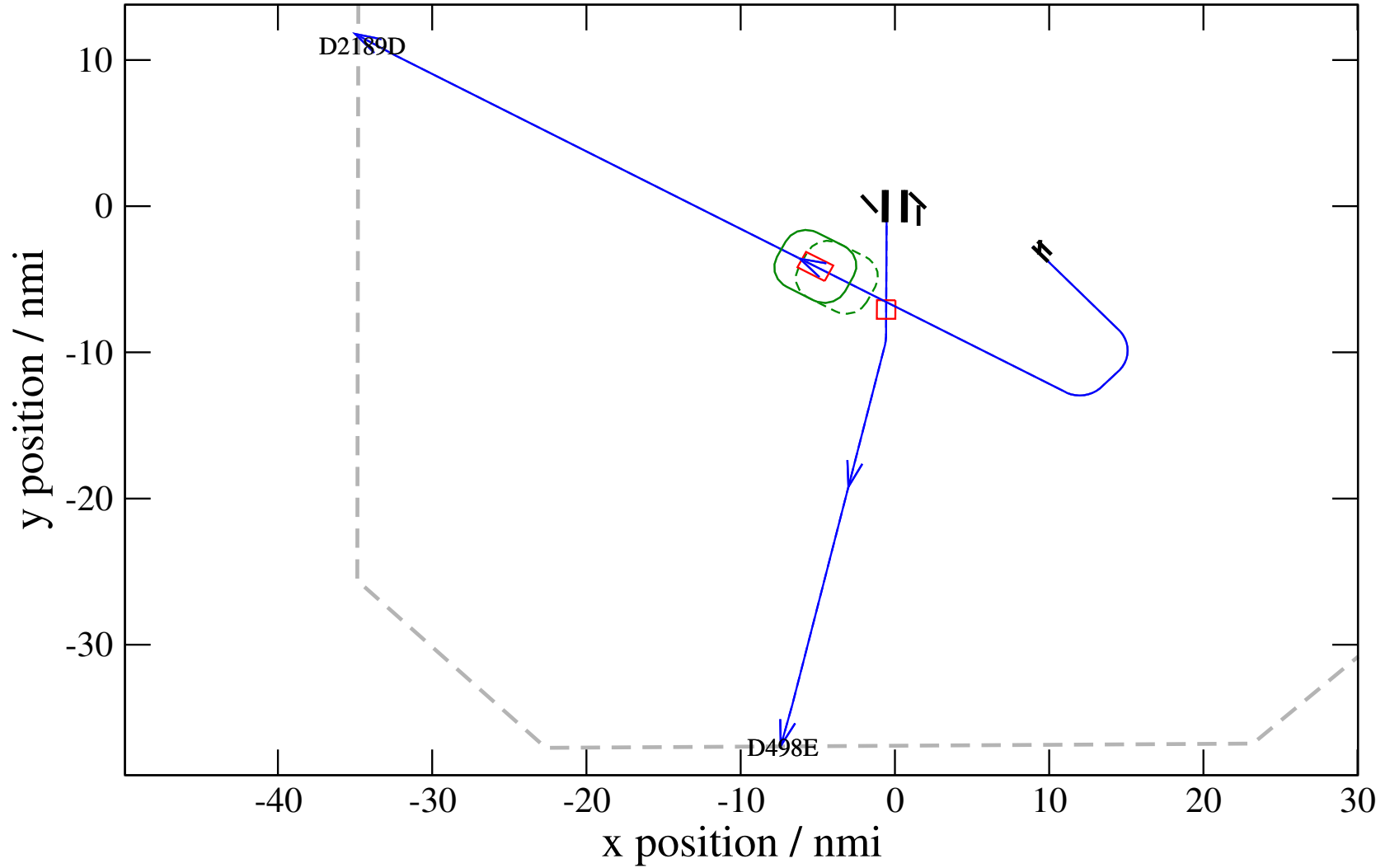
# Maneuver Altitude Profiles

+ D498E-D2189D 0.427H->1.345H: D498E temp alt 6.0 kft, 1.0 Min (+0 s) 2189-498-34



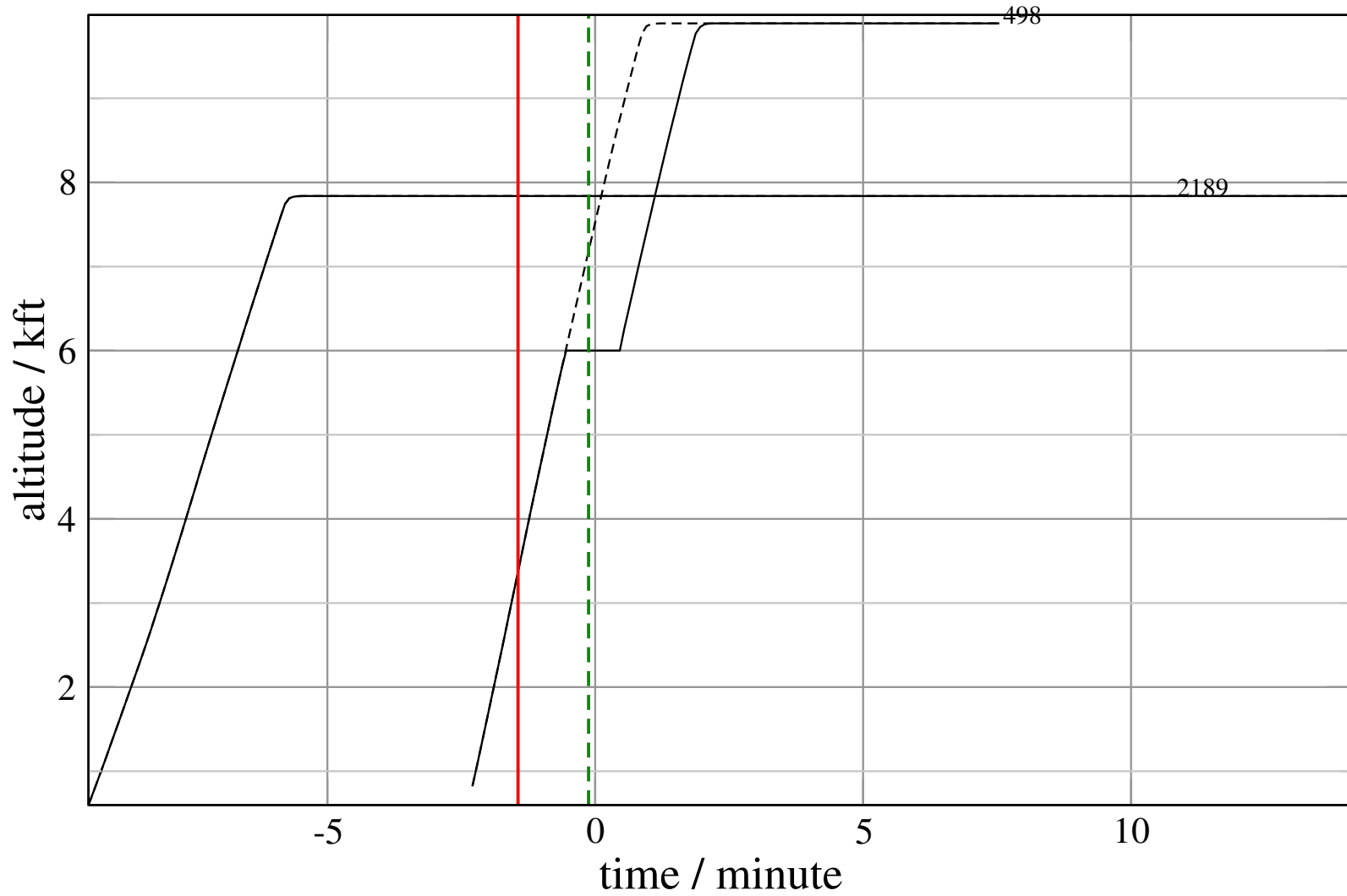
# Maneuver Planview

+ D498E-D2189D 0.800V->1.503V: D498E temp alt 6.0 kft, 1.0 Min (+0 s) 2189-498-35



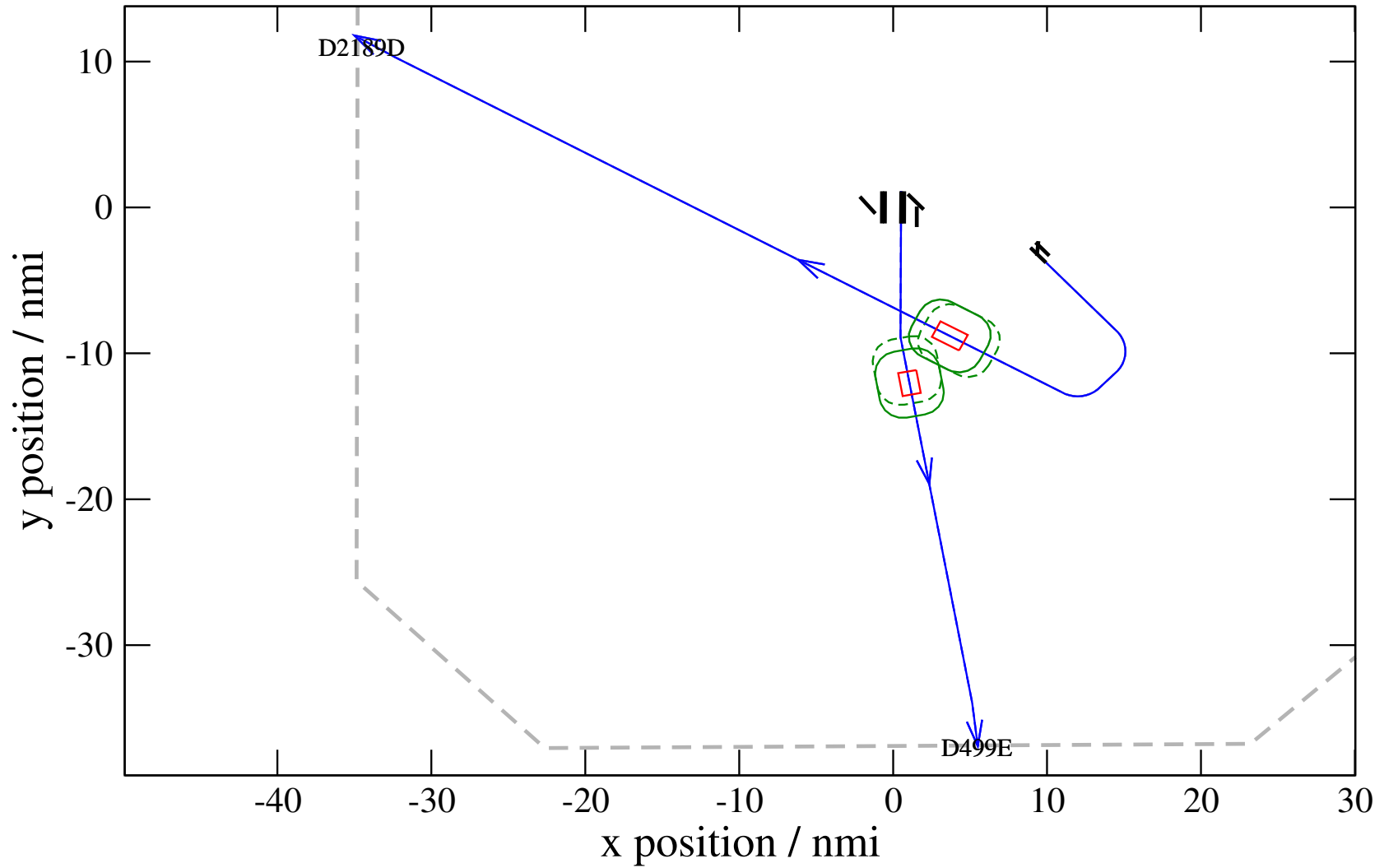
# Maneuver Altitude Profiles

+ D498E-D2189D 0.800V->1.503V: D498E temp alt 6.0 kft, 1.0 Min (+0 s) 2189-498-35



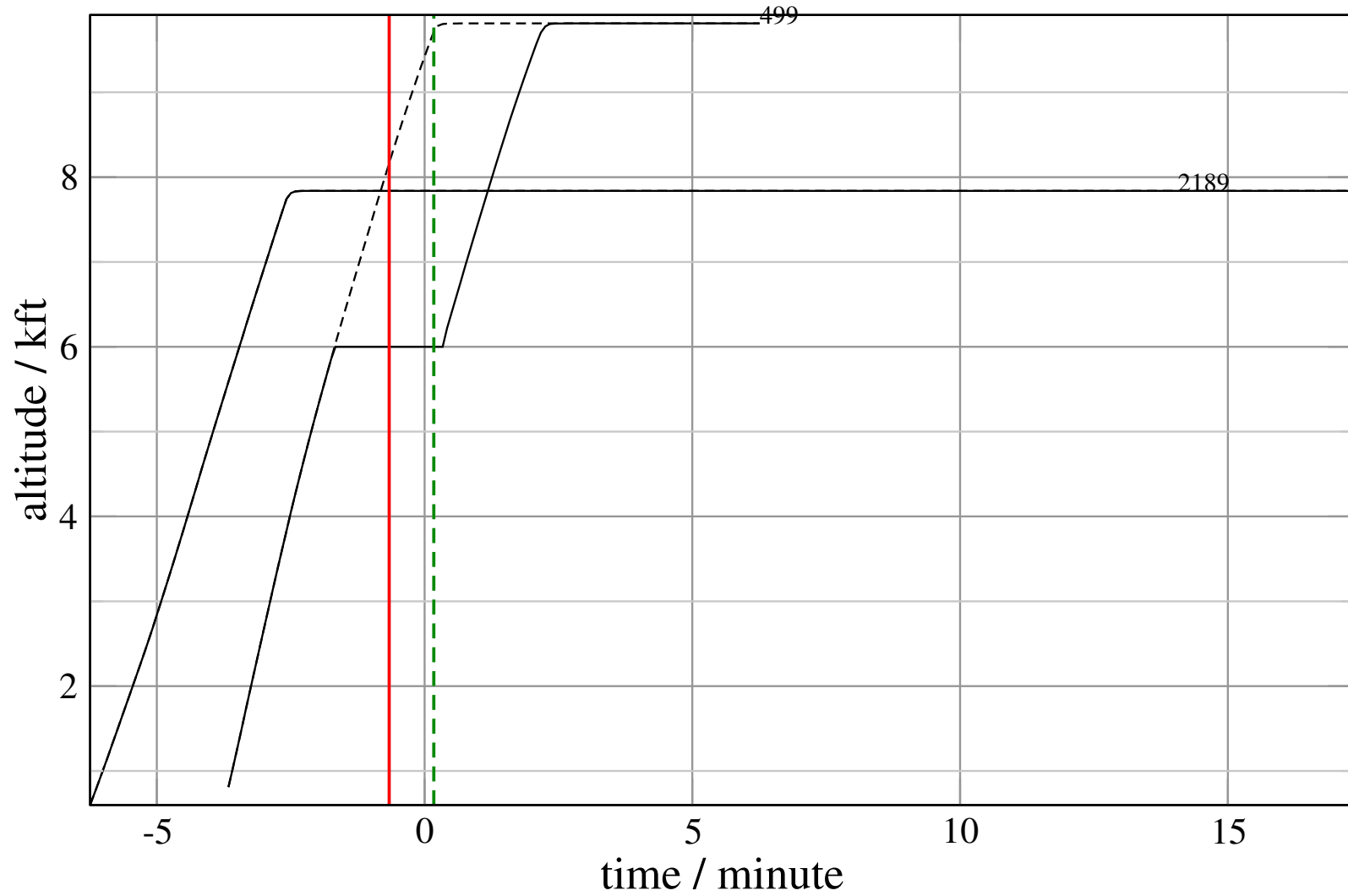
# Maneuver Planview

+ D499E-D2189D 0.698H->1.220H: D499E temp alt 6.0 kft, 2.0 Min (+0 s) 2189-499-26



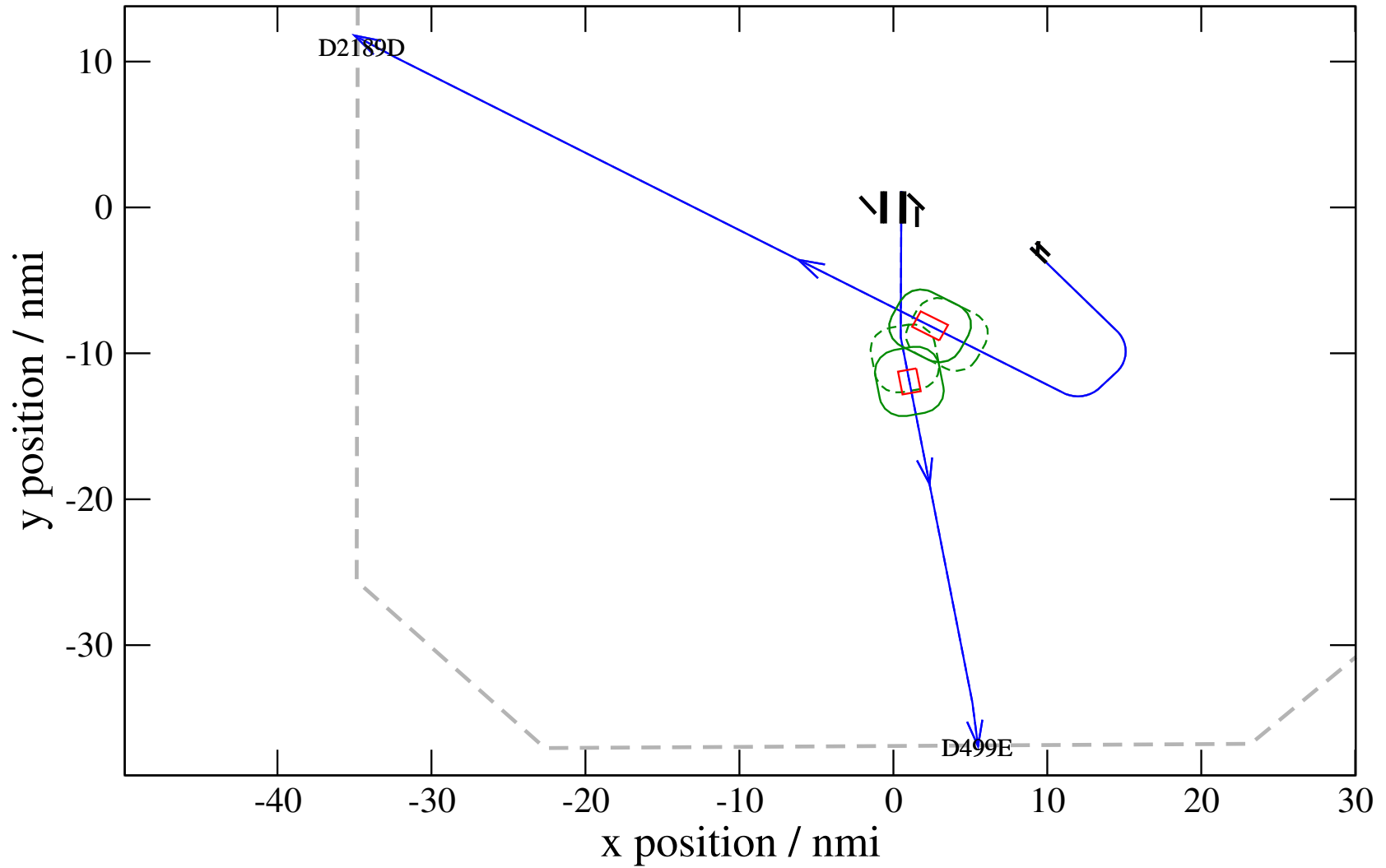
# Maneuver Altitude Profiles

+ D499E-D2189D 0.698H->1.220H: D499E temp alt 6.0 kft, 2.0 Min (+0 s) 2189-499-26



# Maneuver Planview

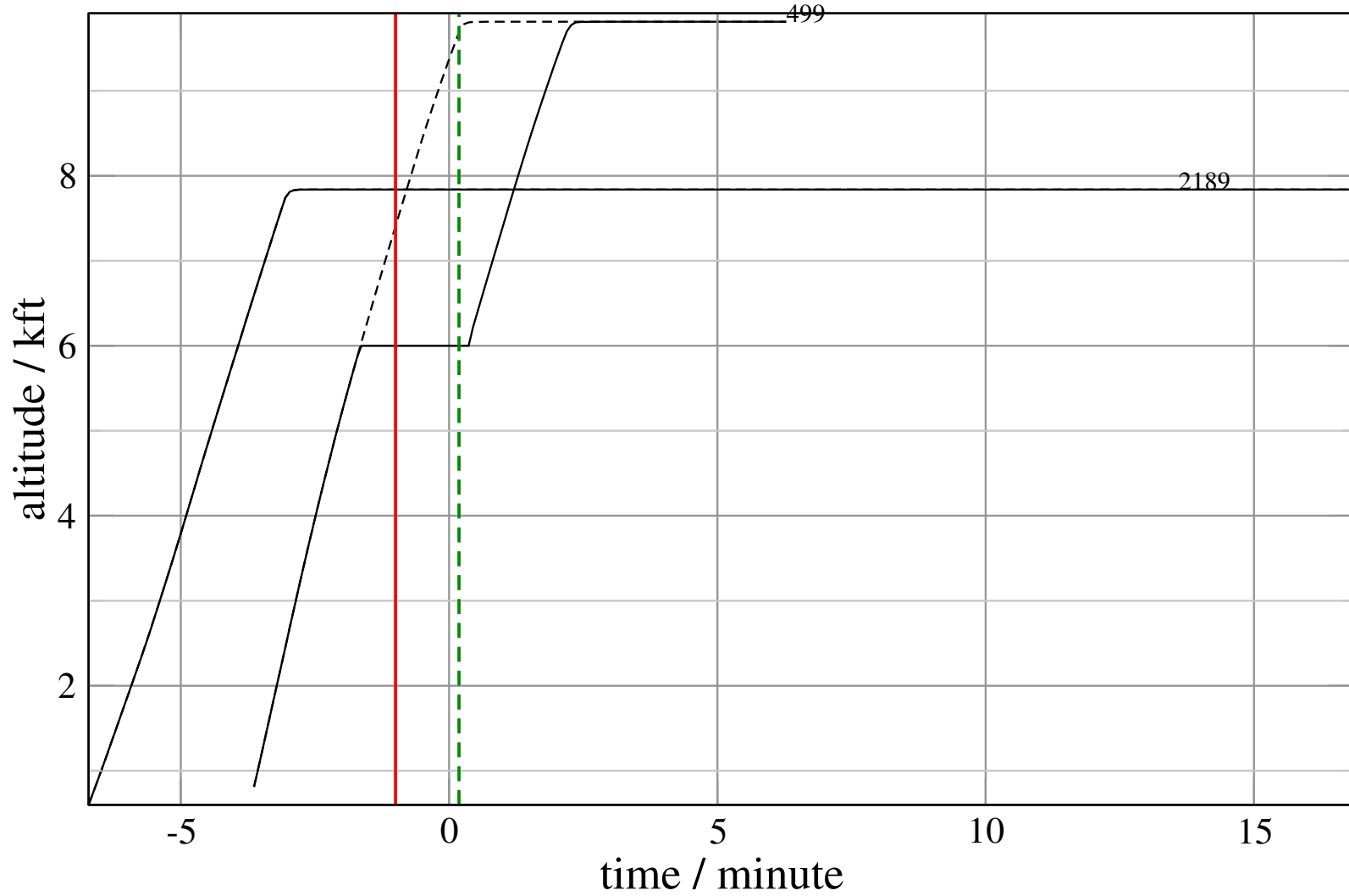
+ D499E-D2189D 0.448H->1.228H: D499E temp alt 6.0 kft, 2.0 Min (+0 s) 2189-499-27





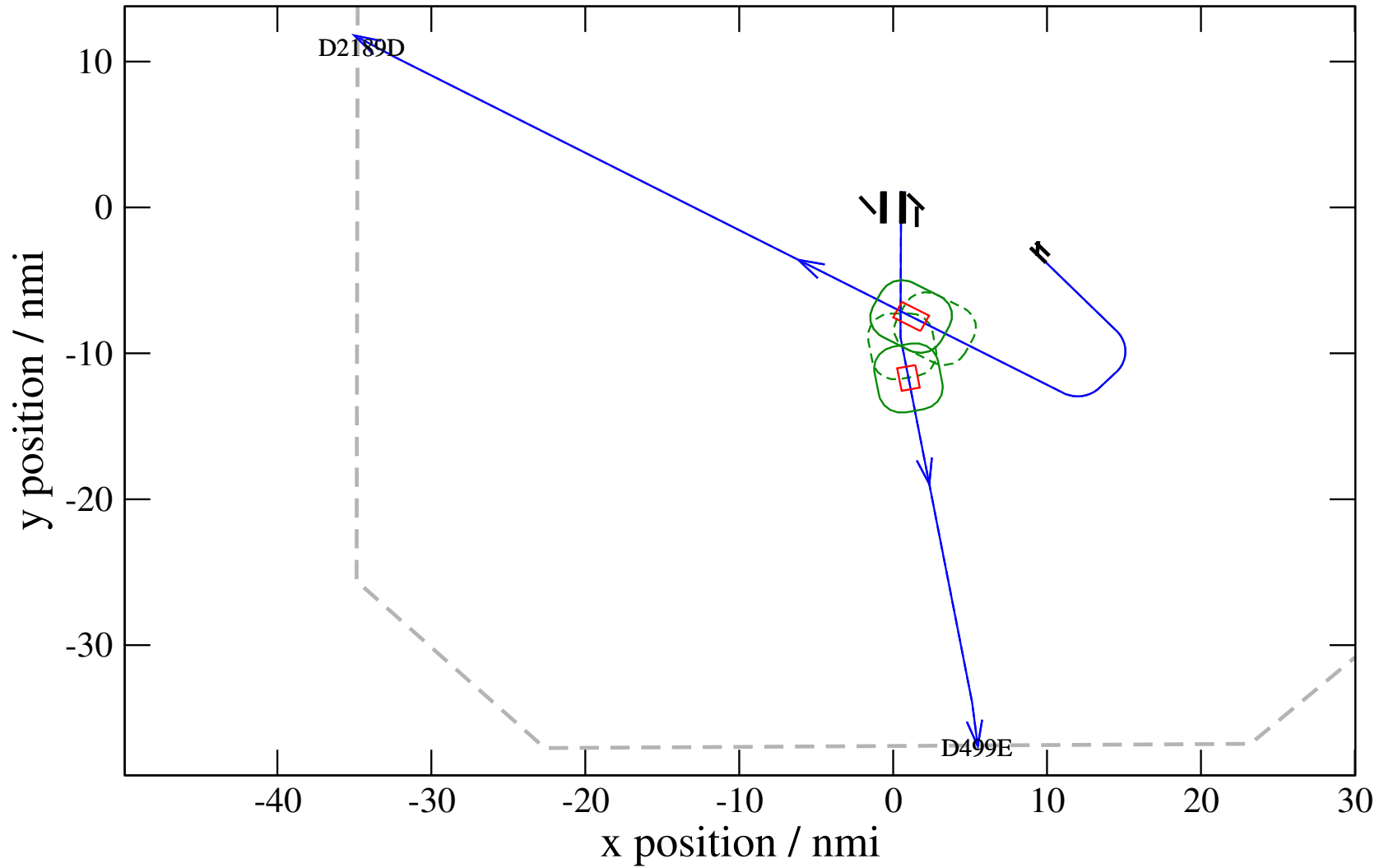
# Maneuver Altitude Profiles

+ D499E-D2189D 0.448H->1.228H: D499E temp alt 6.0 kft, 2.0 Min (+0 s) 2189-499-27



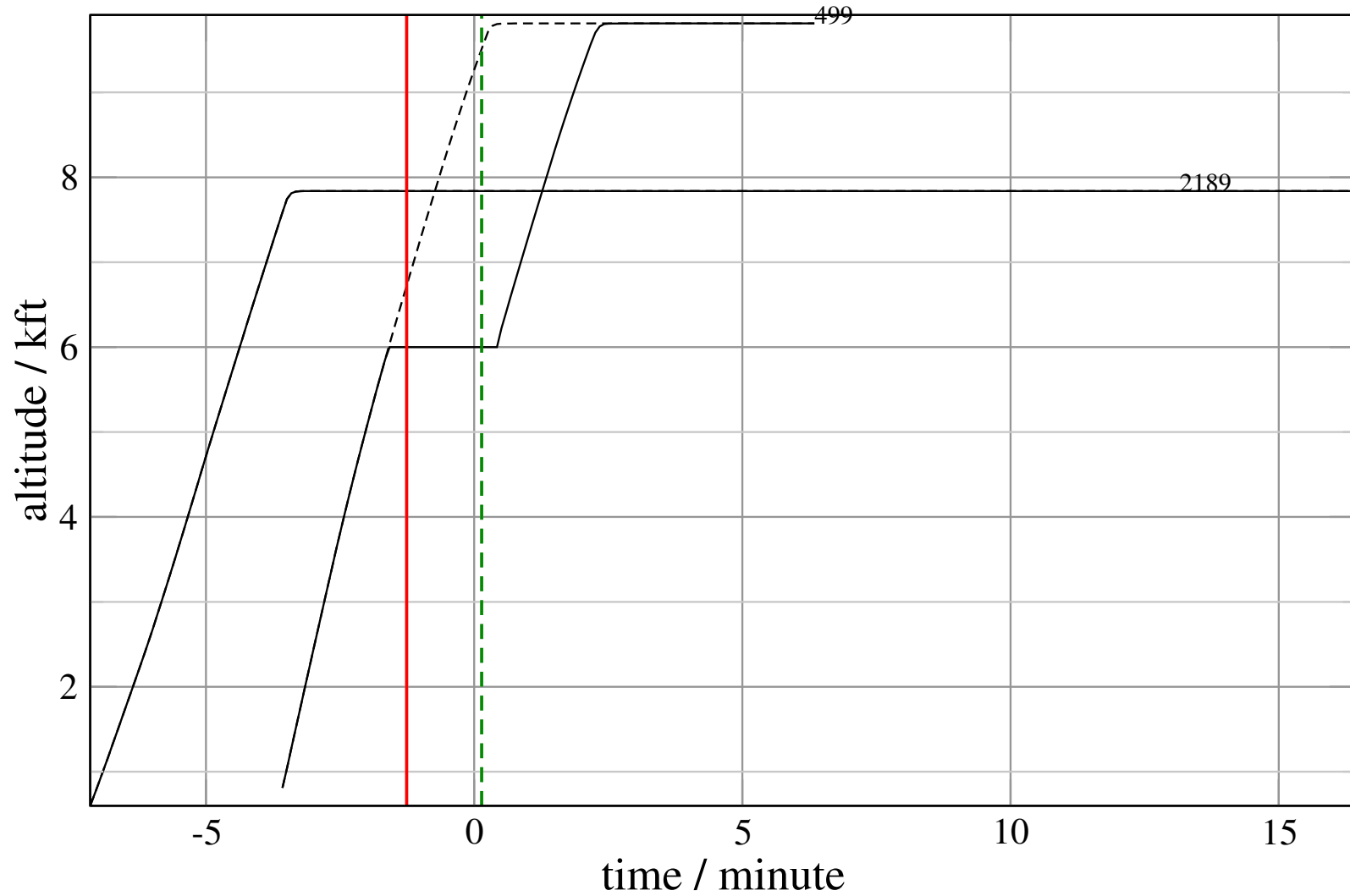
# Maneuver Planview

+ D499E-D2189D 0.210H->1.293H: D499E temp alt 6.0 kft, 2.0 Min (+0 s) 2189-499-28



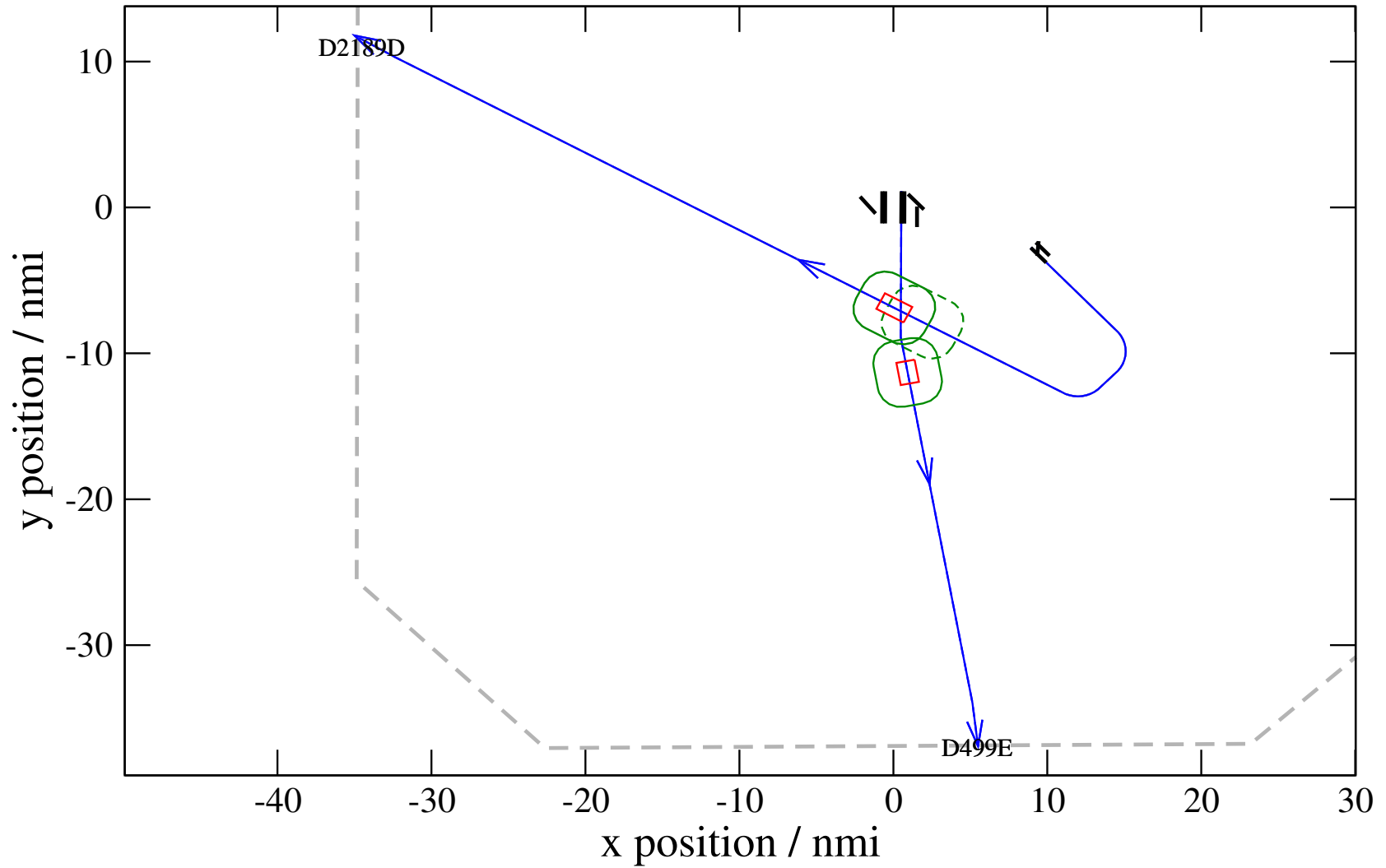
# Maneuver Altitude Profiles

+ D499E-D2189D 0.210H->1.293H: D499E temp alt 6.0 kft, 2.0 Min (+0 s) 2189-499-28



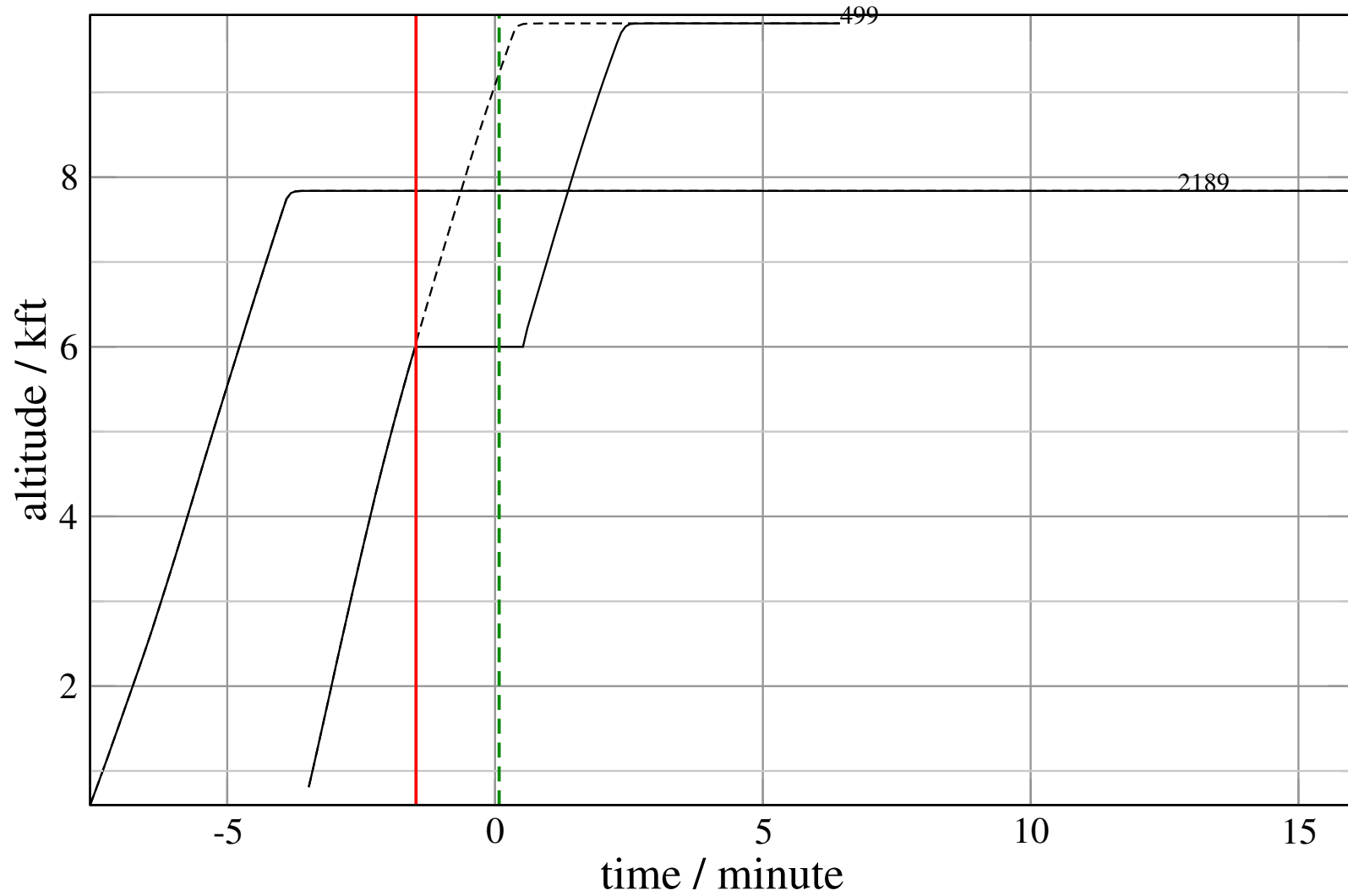
# Maneuver Planview

+ D499E-D2189D 0.091H->1.396H: D499E temp alt 6.0 kft, 2.0 Min (+0 s) 2189-499-29



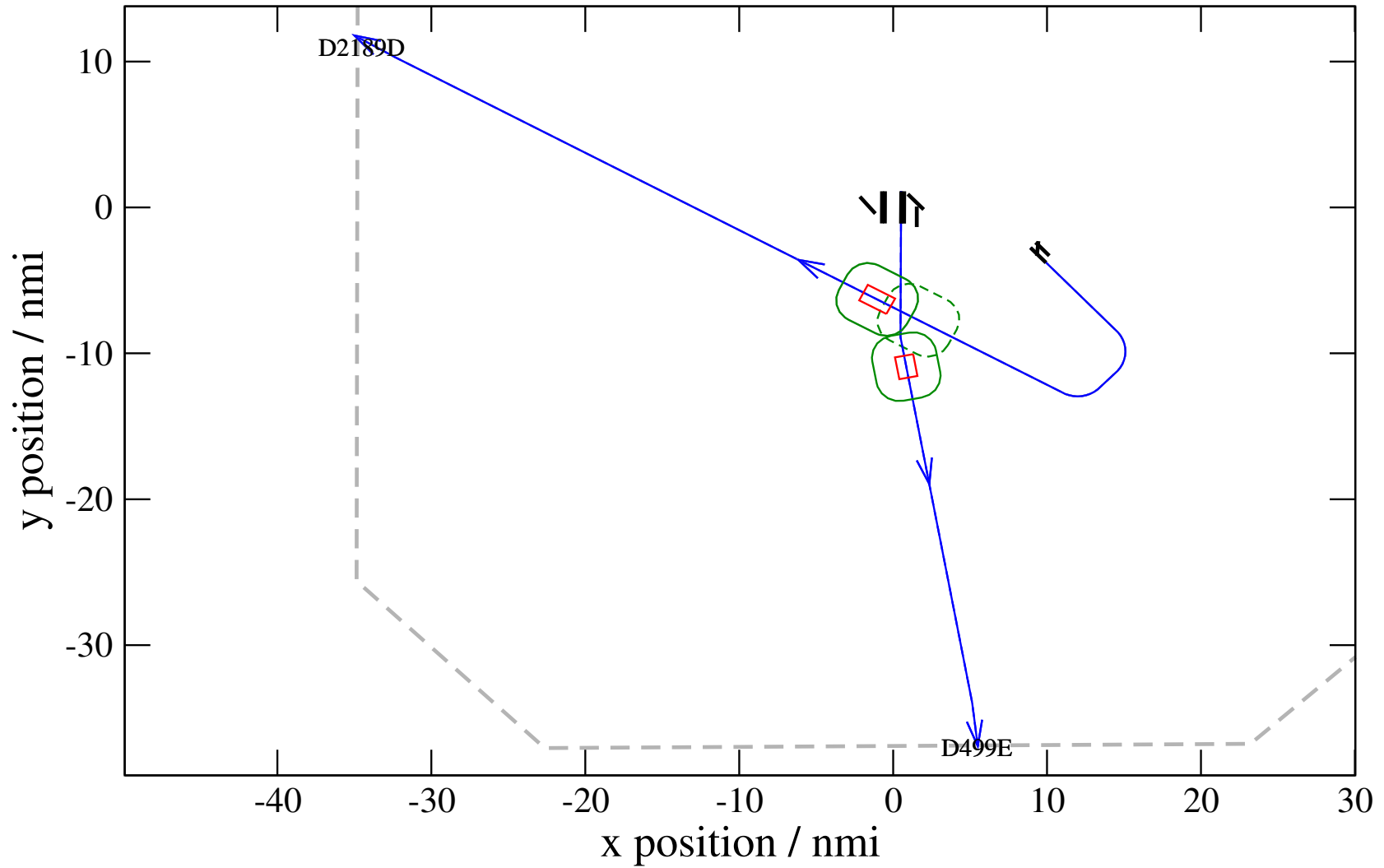
# Maneuver Altitude Profiles

+ D499E-D2189D 0.091H->1.396H: D499E temp alt 6.0 kft, 2.0 Min (+0 s) 2189-499-29



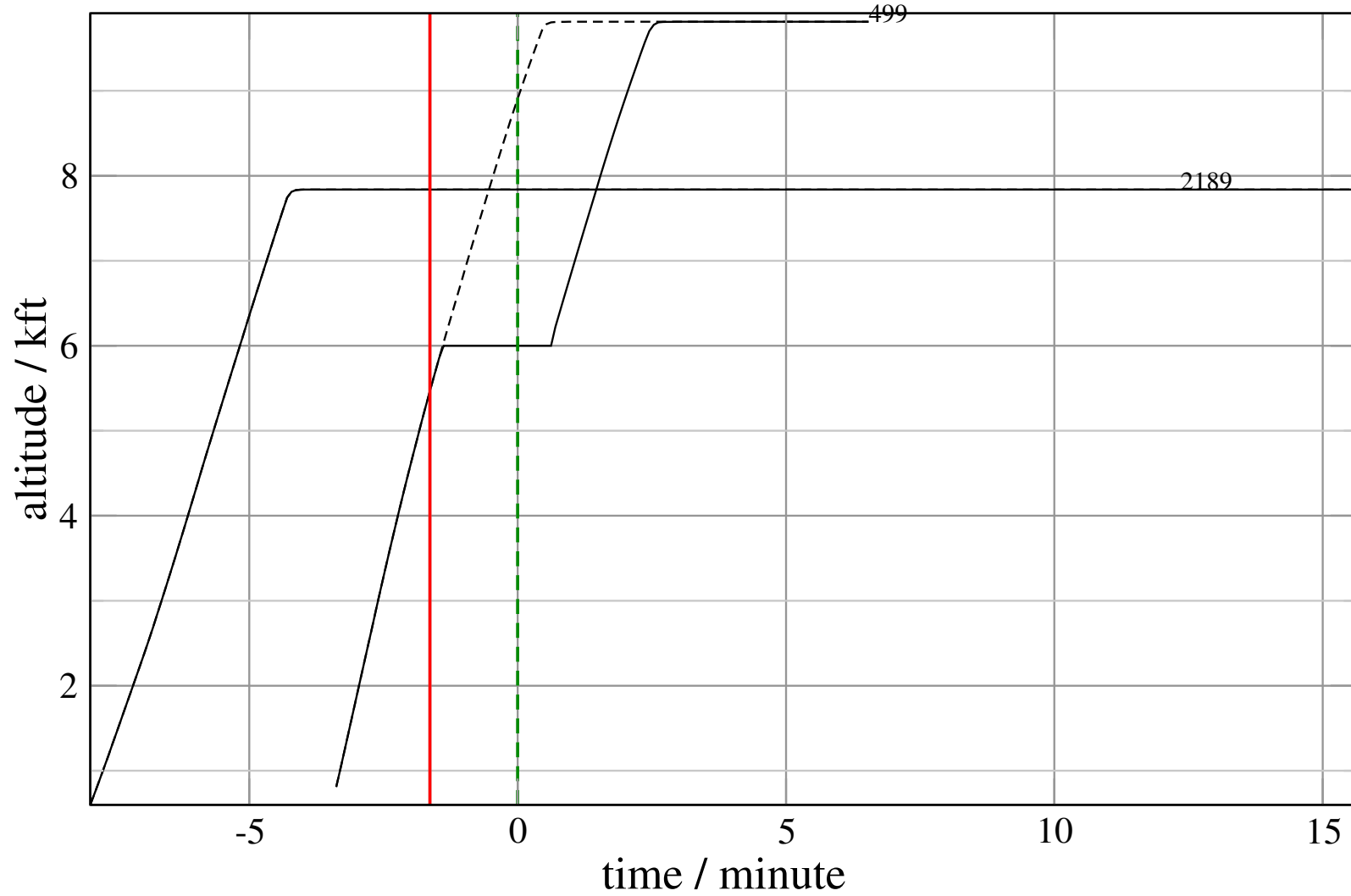
# Maneuver Planview

+ D499E-D2189D 0.001H->1.504V: D499E temp alt 6.0 kft, 2.0 Min (+0 s) 2189-499-30



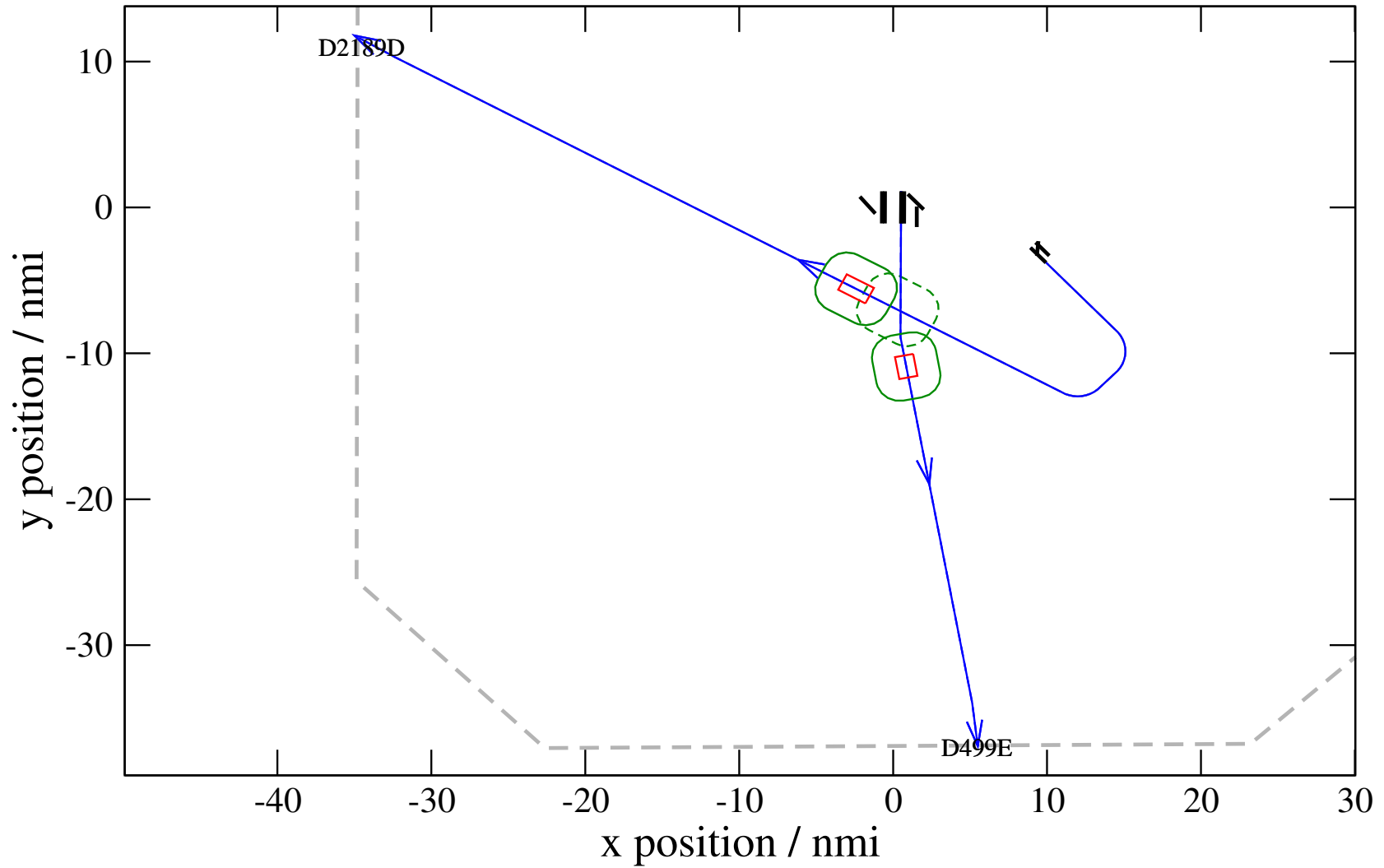
# Maneuver Altitude Profiles

+ D499E-D2189D 0.001H->1.504V: D499E temp alt 6.0 kft, 2.0 Min (+0 s) 2189-499-30



# Maneuver Planview

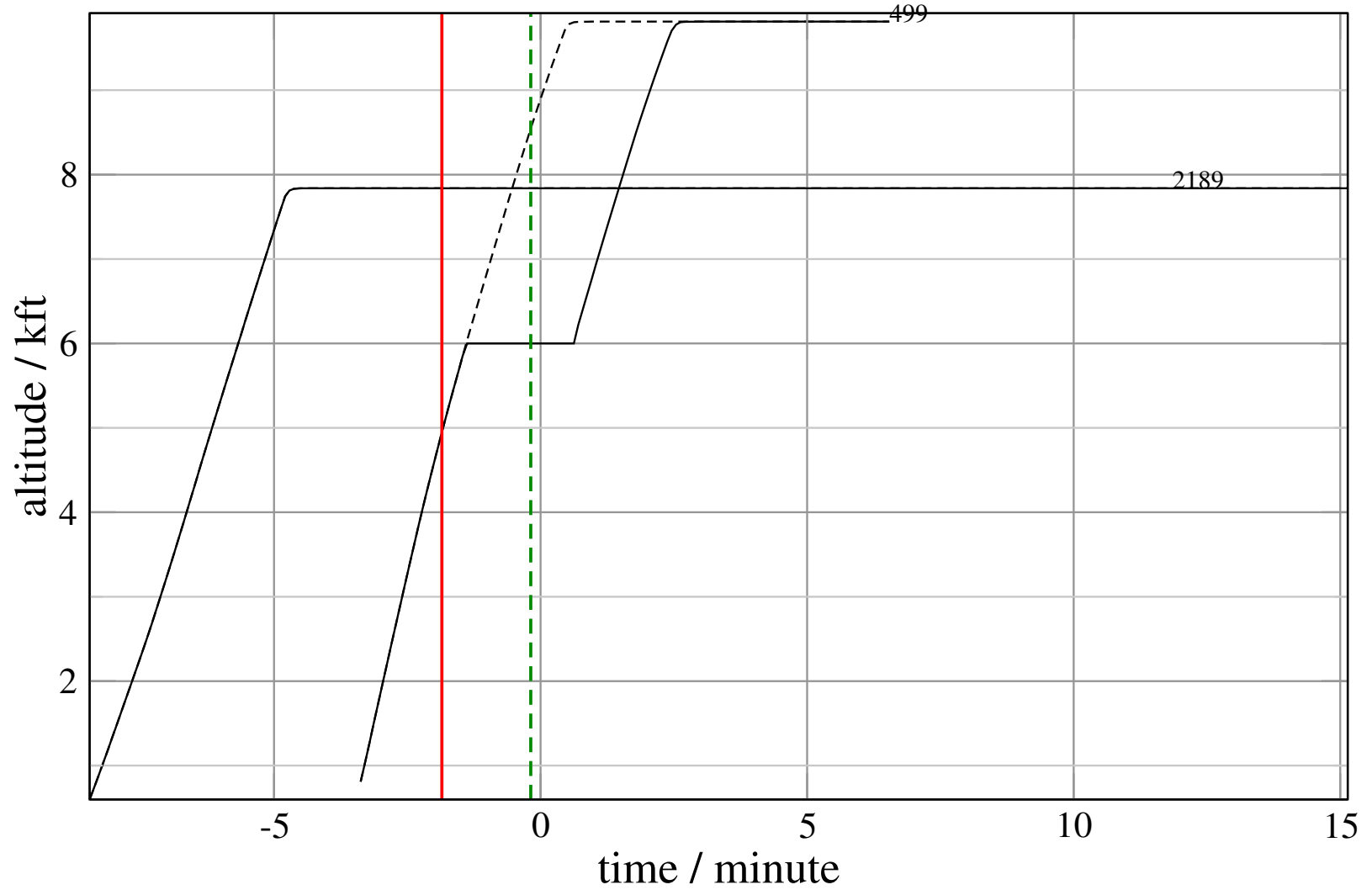
+ D499E-D2189D 0.013V->1.507V: D499E temp alt 6.0 kft, 2.0 Min (+0 s) 2189-499-31





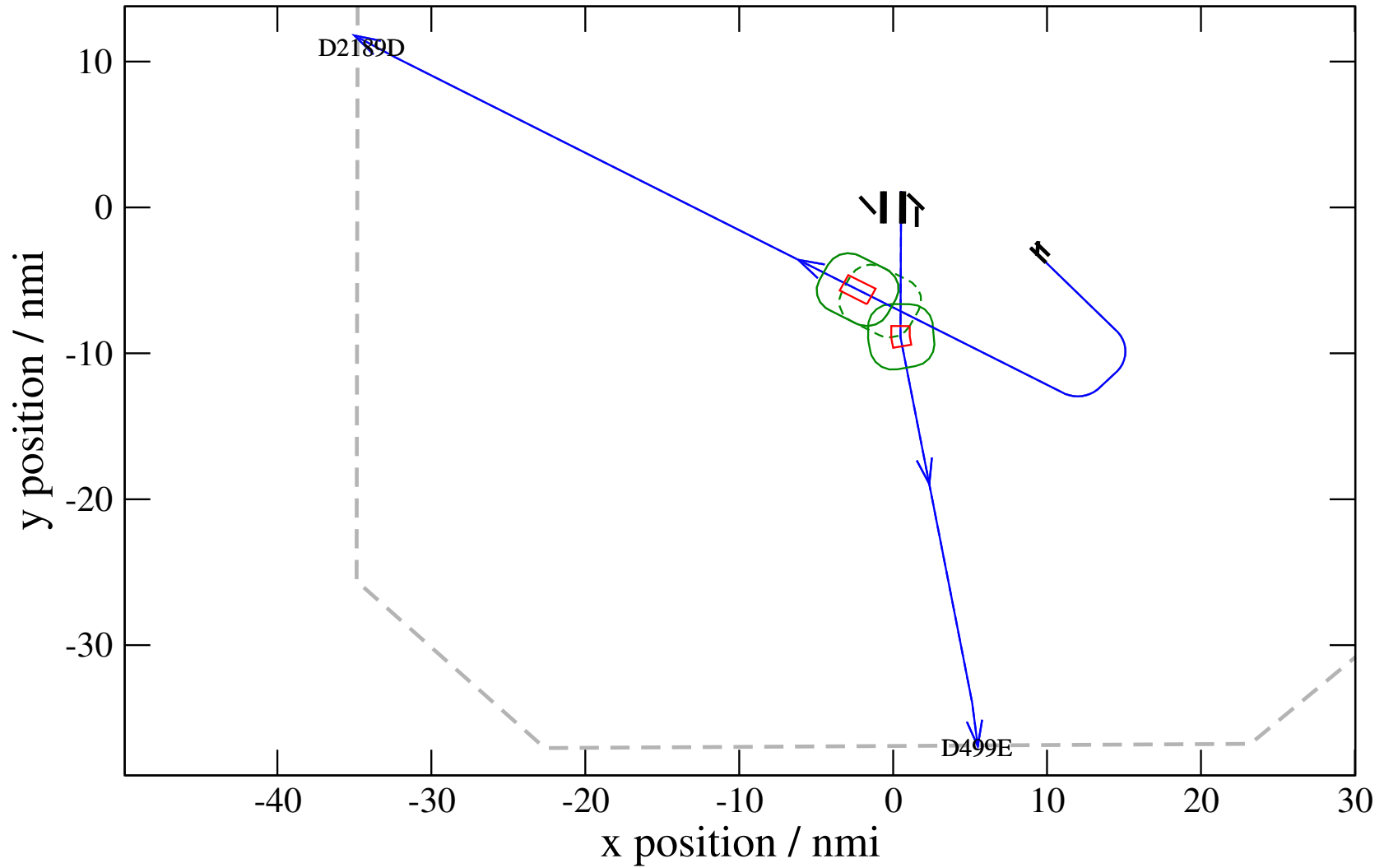
# Maneuver Altitude Profiles

+ D499E-D2189D 0.013V->1.507V: D499E temp alt 6.0 kft, 2.0 Min (+0 s) 2189-499-31



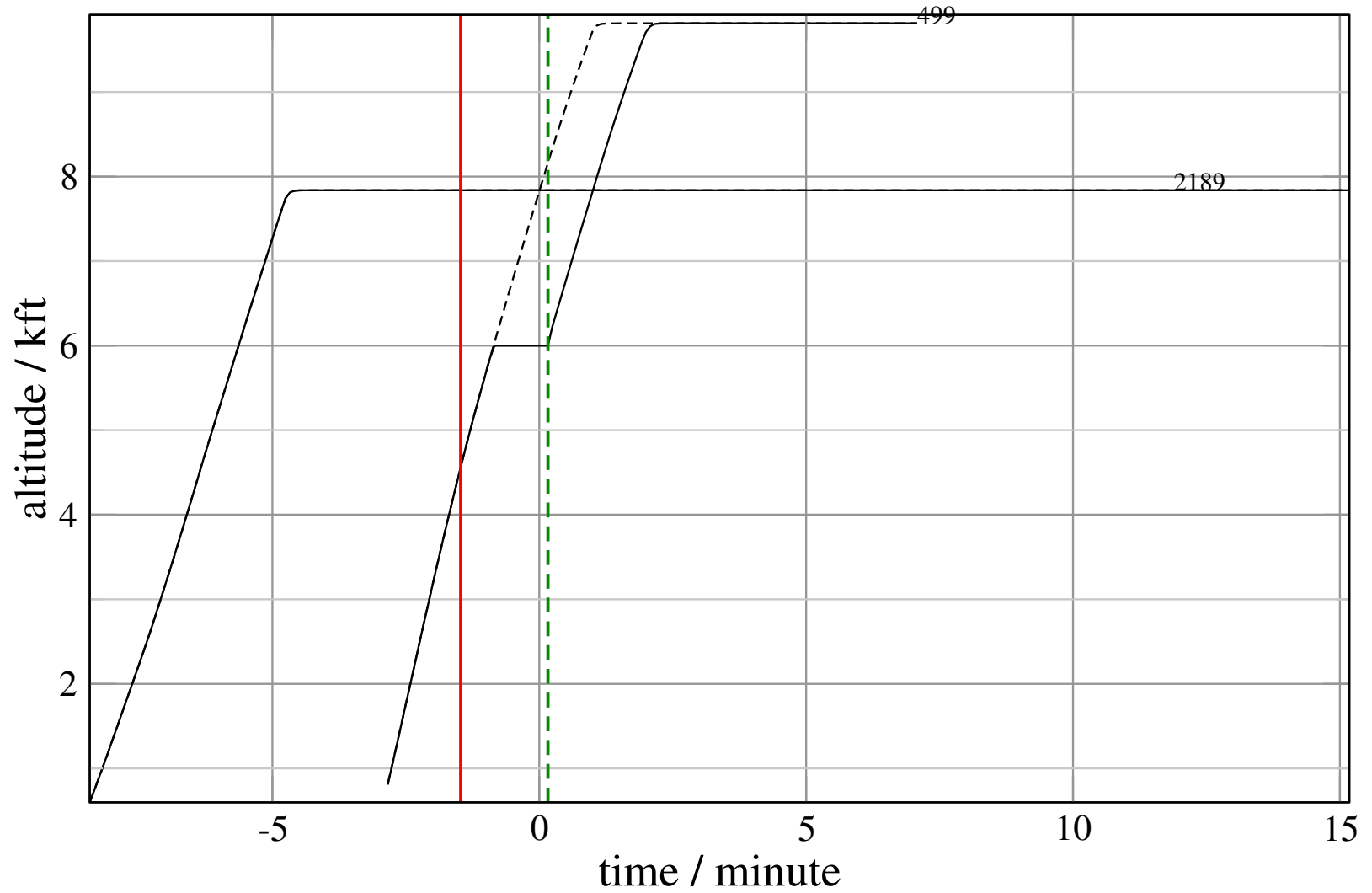
# Maneuver Planview

+ D499E-D2189D 0.214V->1.148H: D499E temp alt 6.0 kft, 1.0 Min (+0 s) 2189-499-32



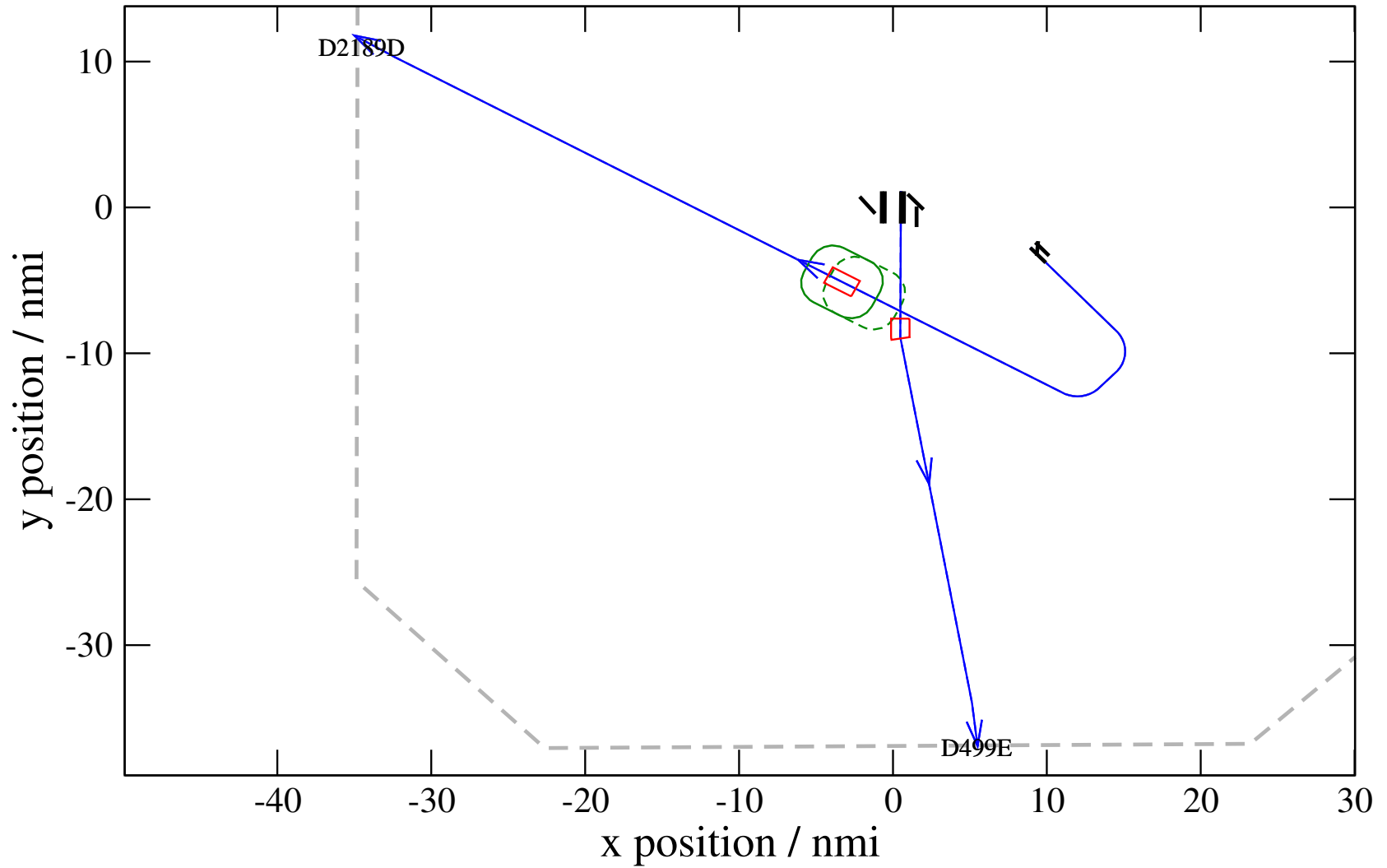
# Maneuver Altitude Profiles

+ D499E-D2189D 0.214V->1.148H: D499E temp alt 6.0 kft, 1.0 Min (+0 s) 2189-499-32



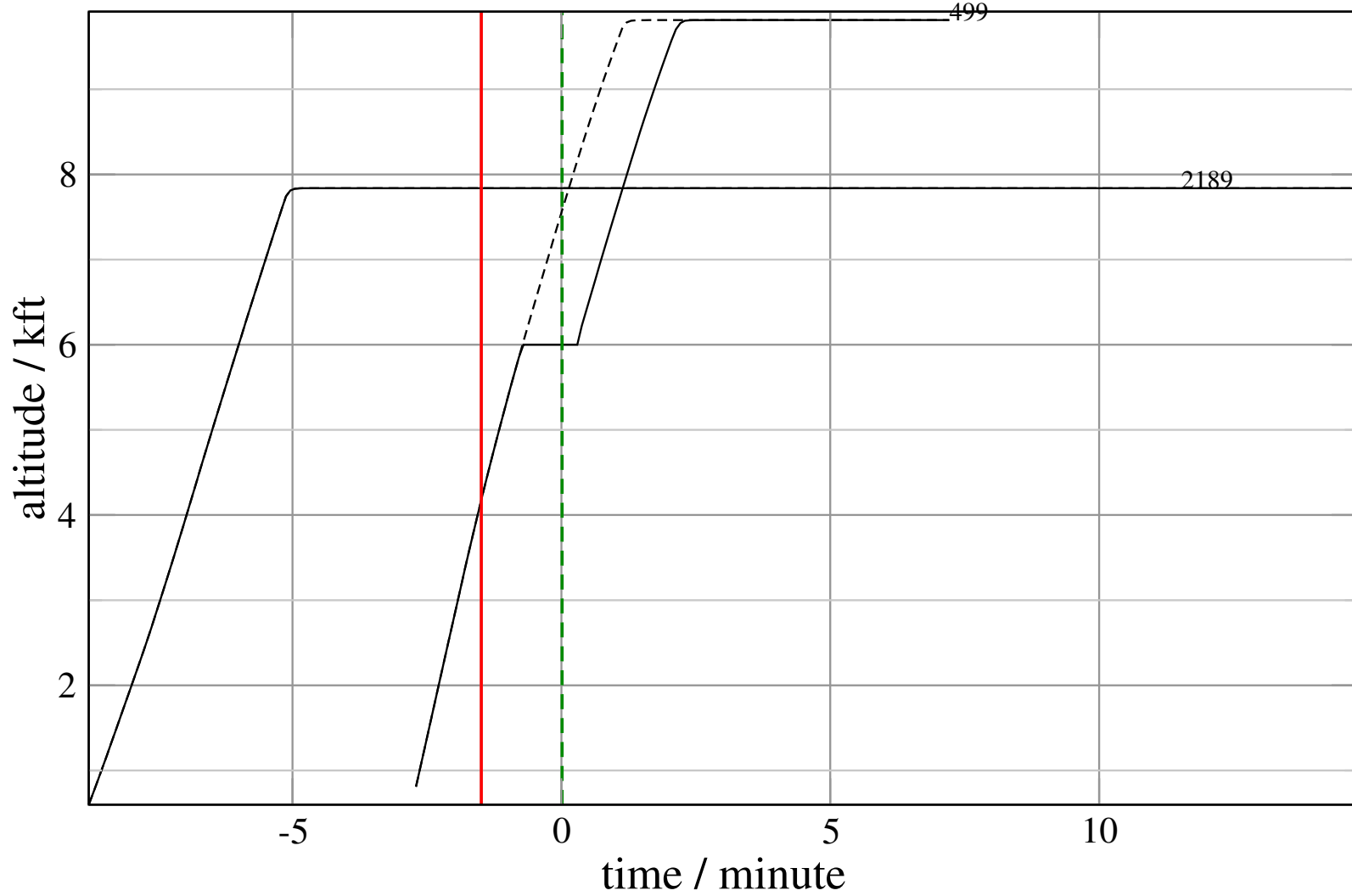
# Maneuver Planview

+ D499E-D2189D 0.521H->1.320H: D499E temp alt 6.0 kft, 1.0 Min (+0 s) 2189-499-33



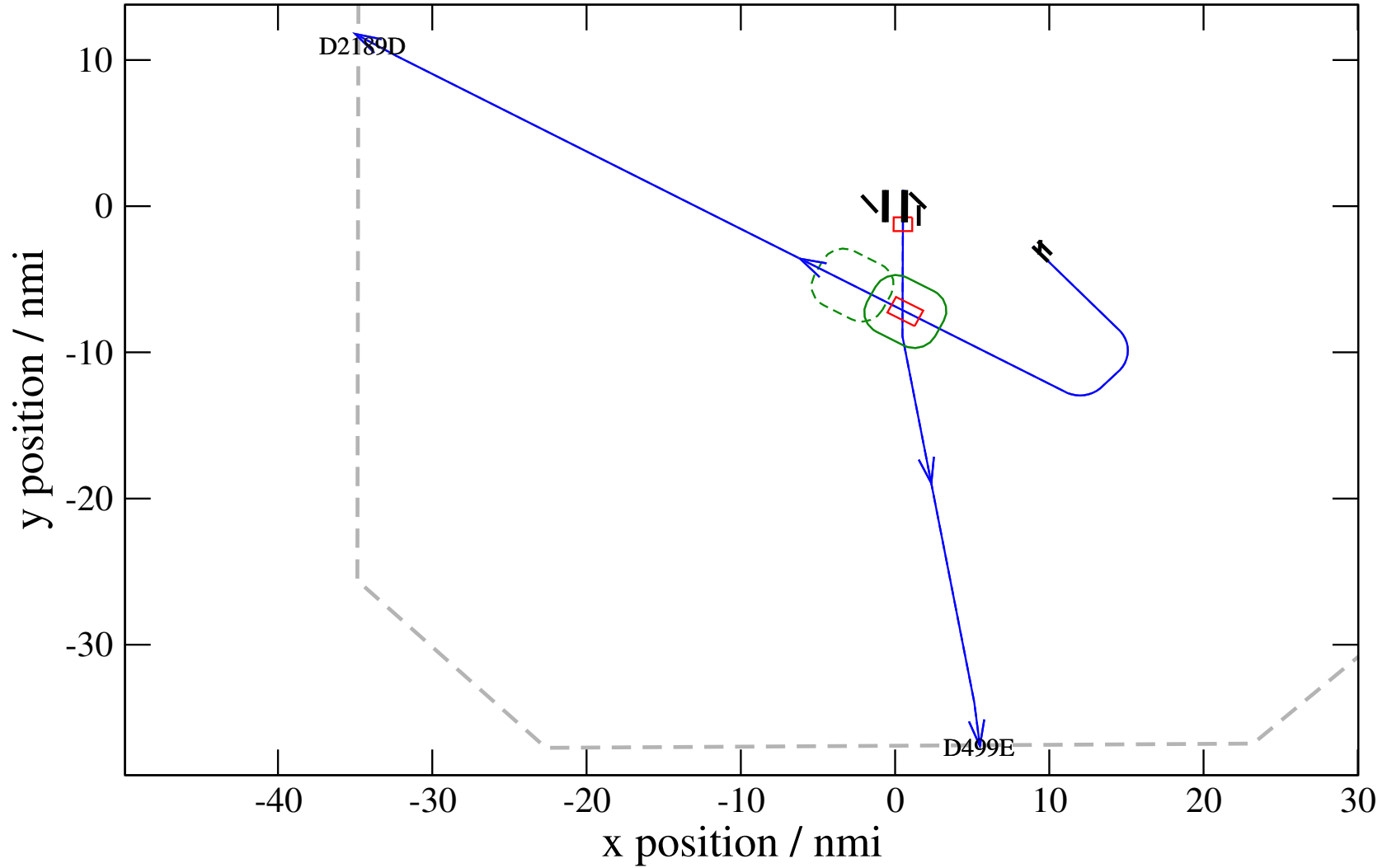
# Maneuver Altitude Profiles

+ D499E-D2189D 0.521H->1.320H: D499E temp alt 6.0 kft, 1.0 Min (+0 s) 2189-499-33



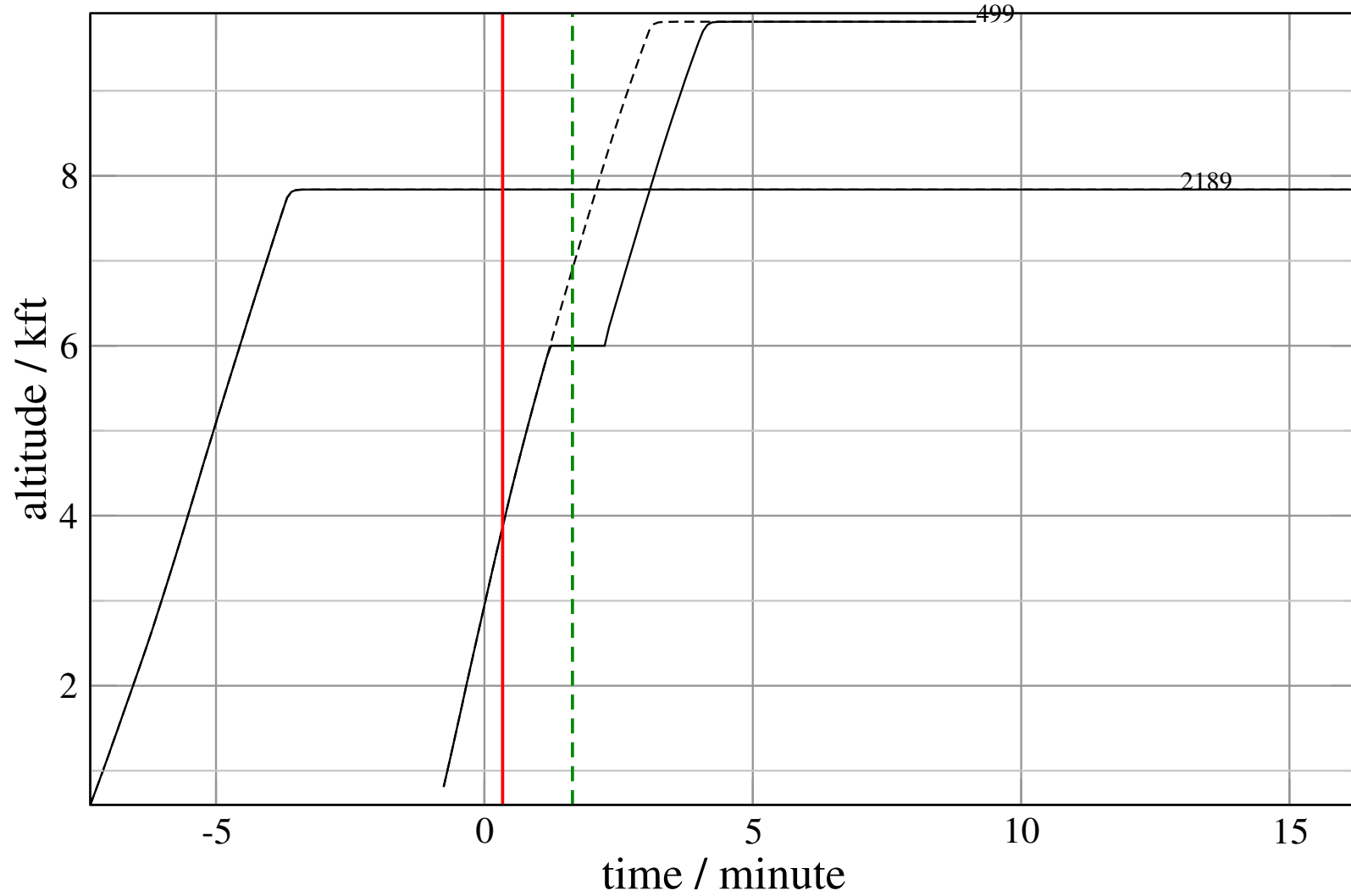
# Maneuver Planview

+ D499E-D2189D 0.928V->1.502H: D499E temp alt 6.0 kft, 1.0 Min (+0 s) 2189-499-34



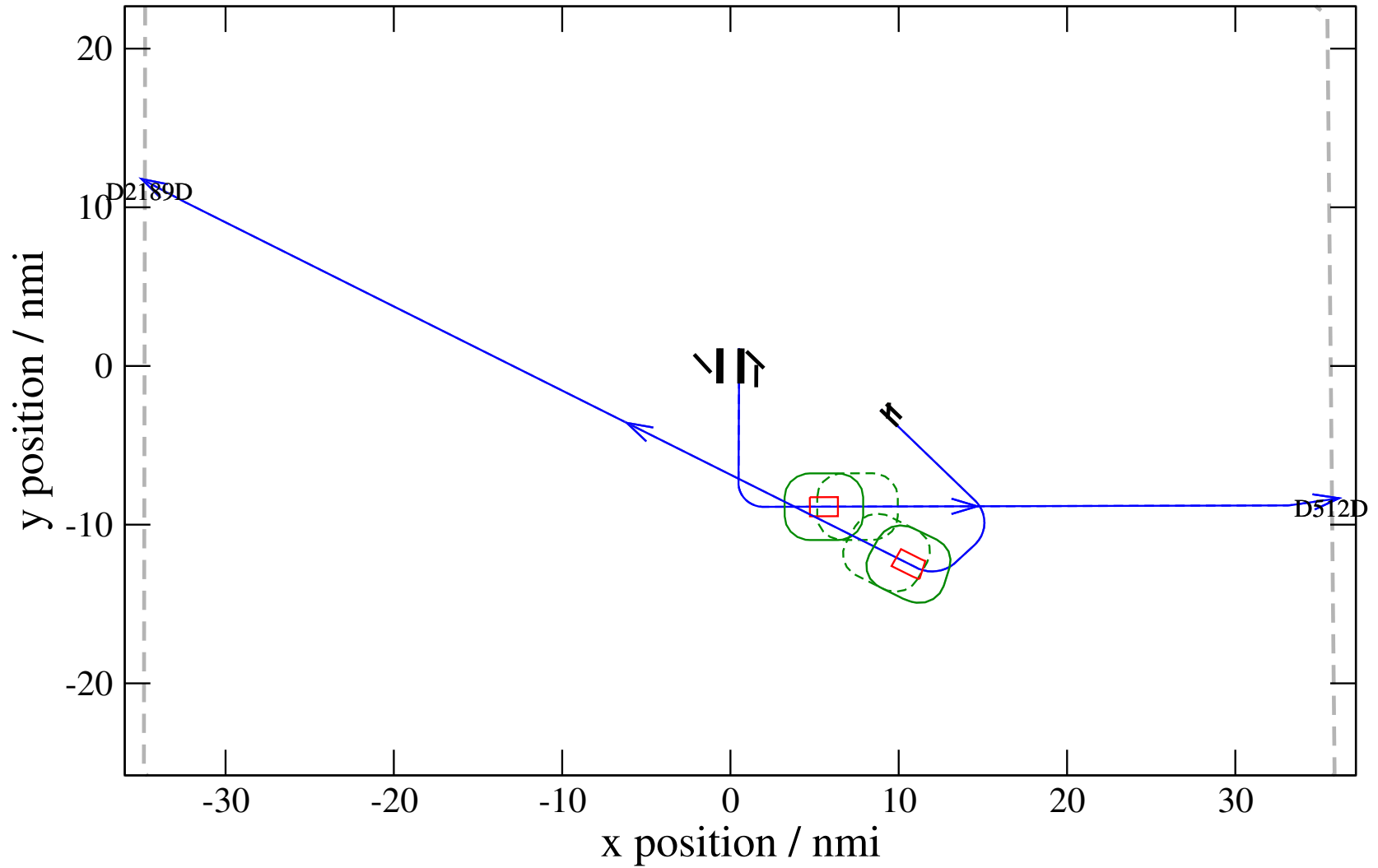
# Maneuver Altitude Profiles

+ D499E-D2189D 0.928V->1.502H: D499E temp alt 6.0 kft, 1.0 Min (+0 s) 2189-499-34



# Maneuver Planview

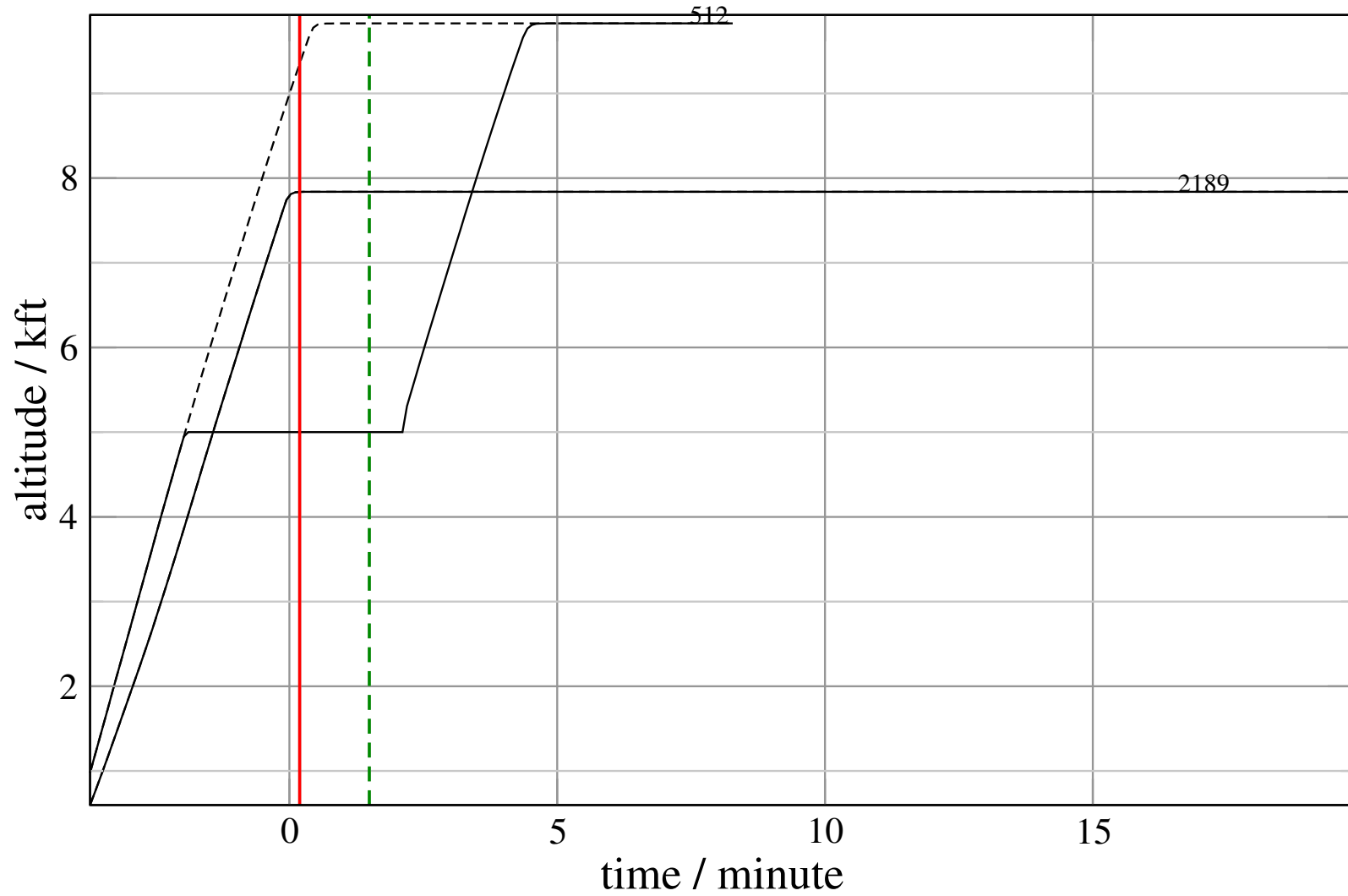
+ D512D-D2189D 0.829V->1.504V: D512D temp alt 5.0 kft, 4.0 Min (+0 s) 2189-512-25





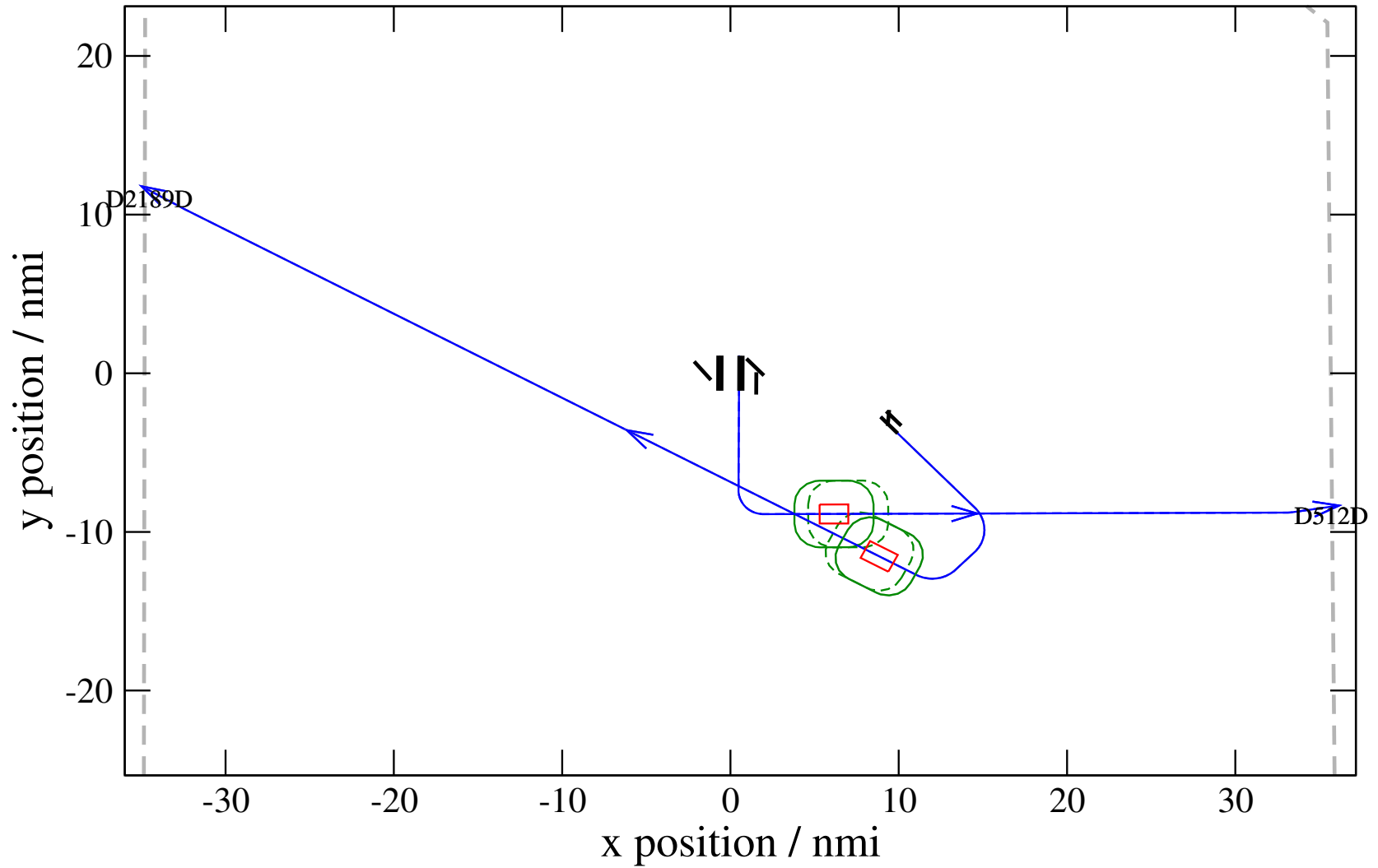
# Maneuver Altitude Profiles

+ D512D-D2189D 0.829V->1.504V: D512D temp alt 5.0 kft, 4.0 Min (+0 s) 2189-512-25



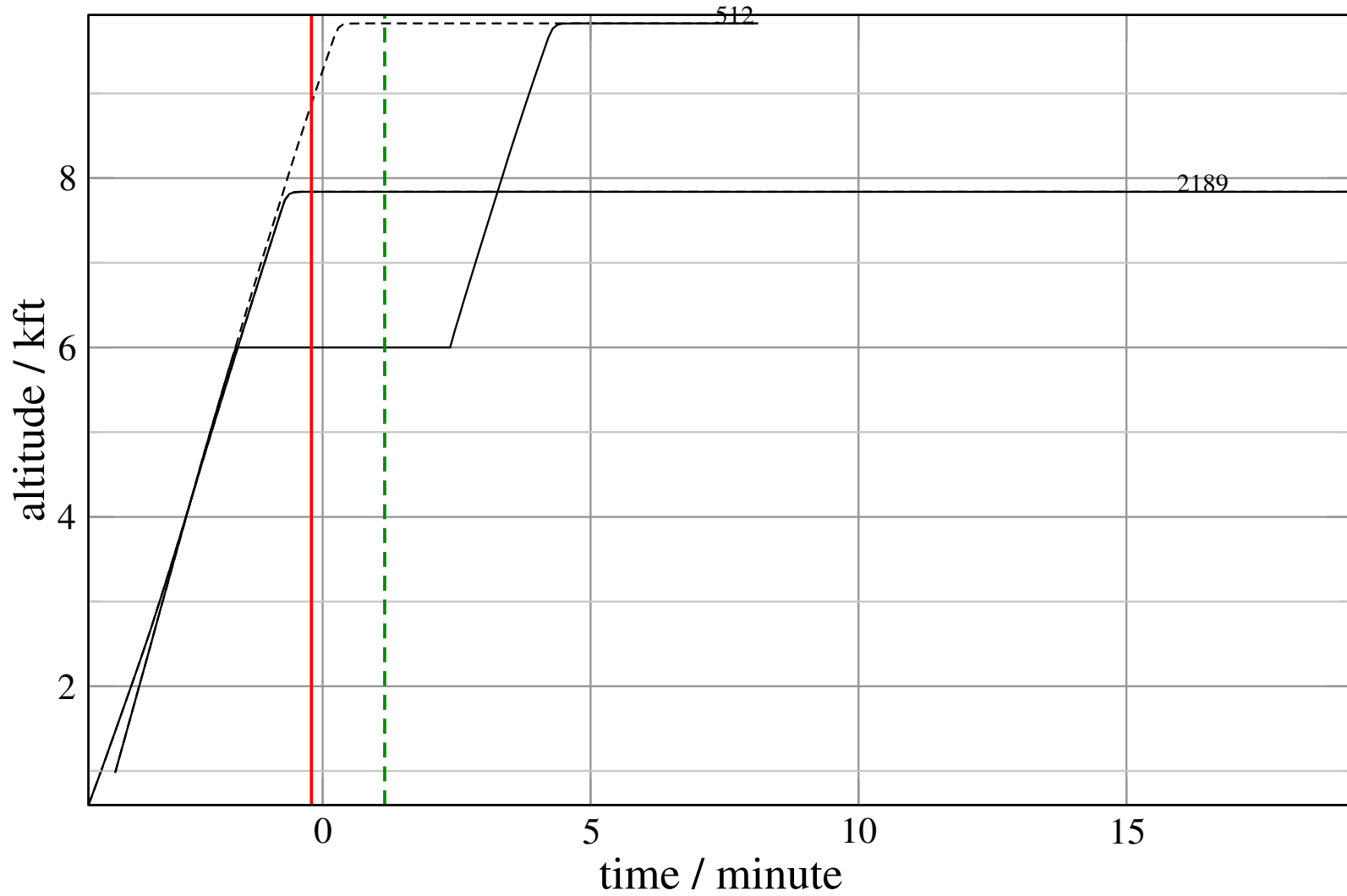
# Maneuver Planview

+ D512D-D2189D 0.606V->1.184V: D512D temp alt 6.0 kft, 4.0 Min (+0 s) 2189-512-26



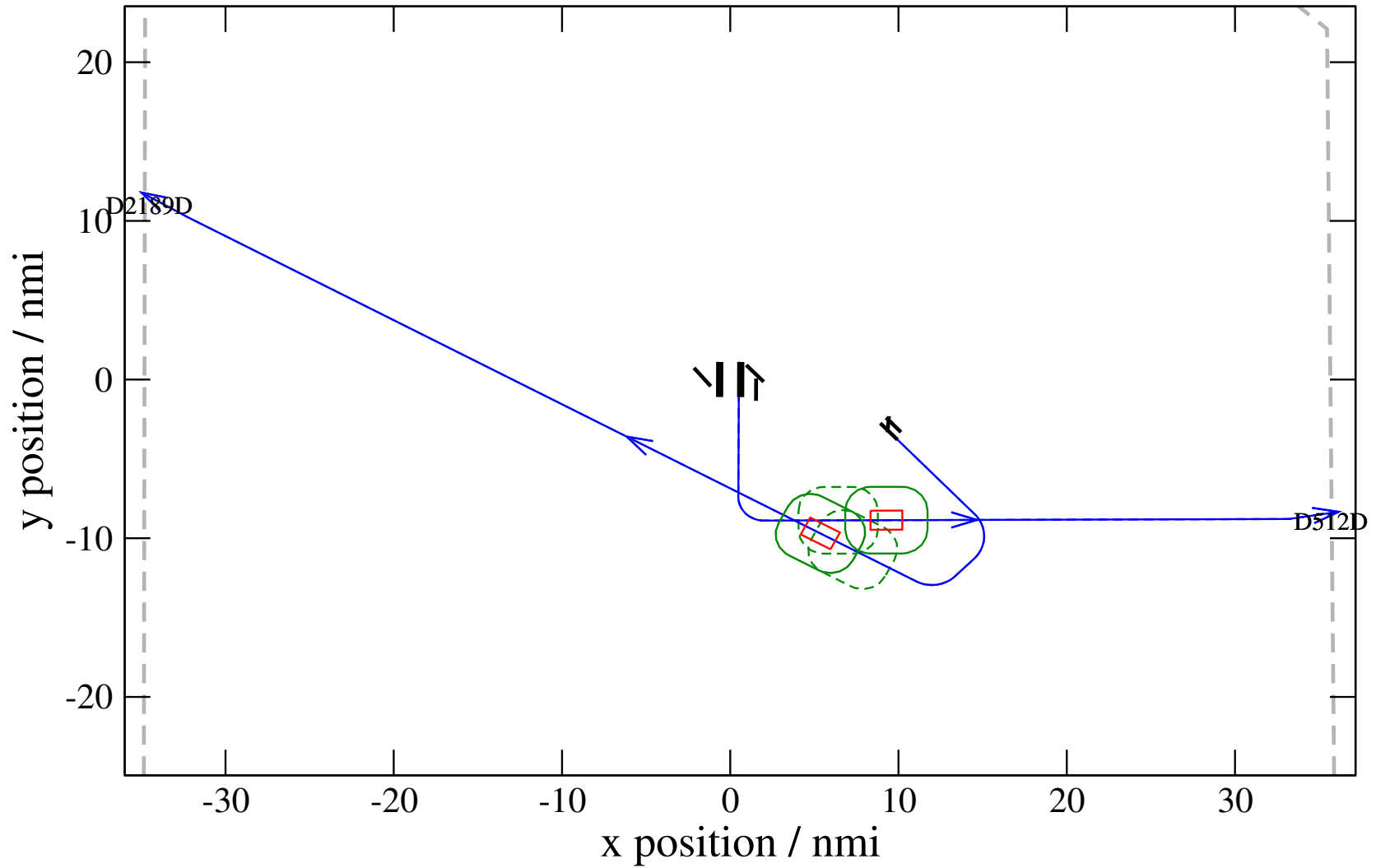
# Maneuver Altitude Profiles

+ D512D-D2189D 0.606V->1.184V: D512D temp alt 6.0 kft, 4.0 Min (+0 s) 2189-512-26



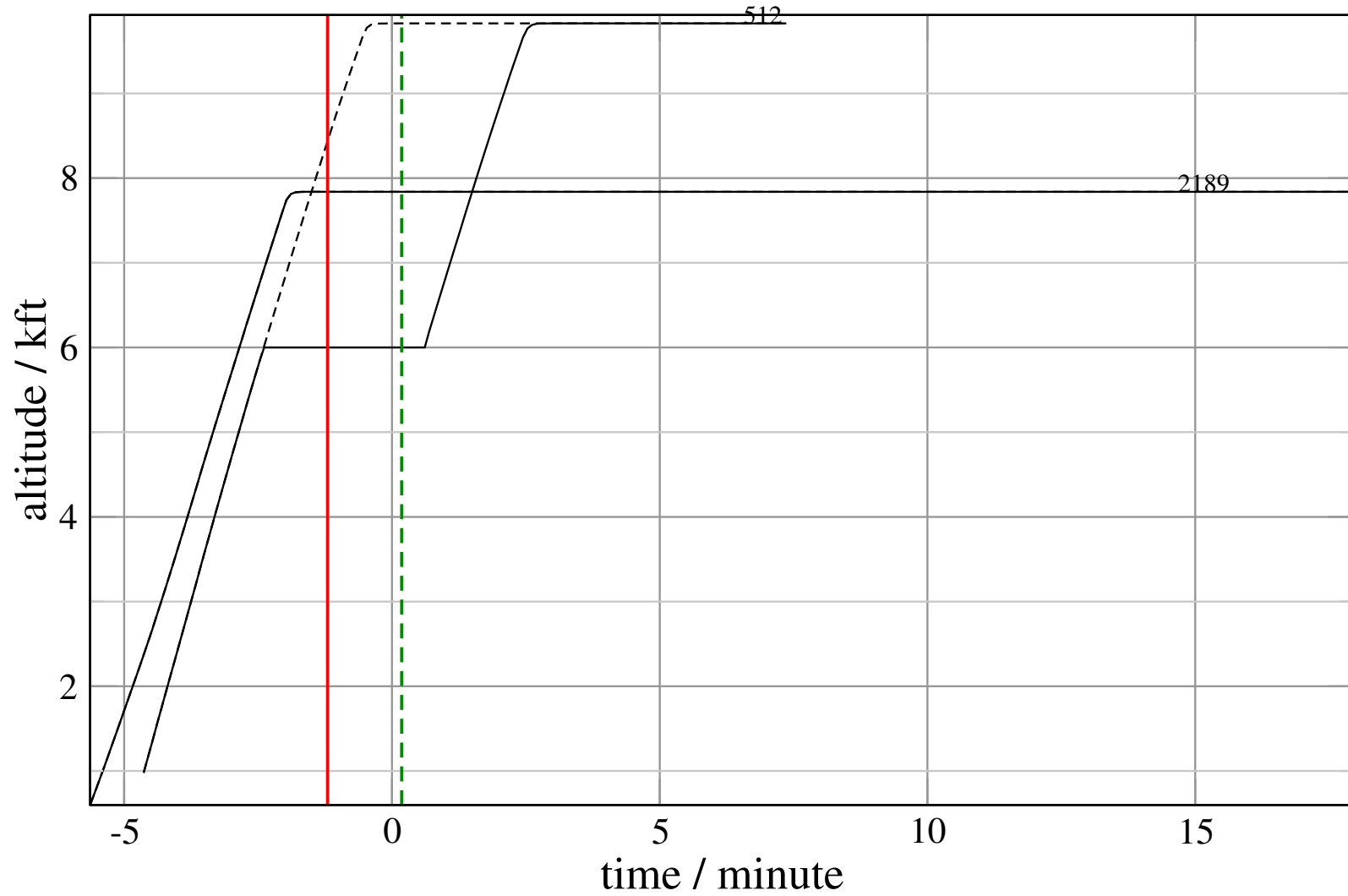
# Maneuver Planview

+ D512D-D2189D 0.374H->1.237V: D512D temp alt 6.0 kft, 3.0 Min (+0 s) 2189-512-27



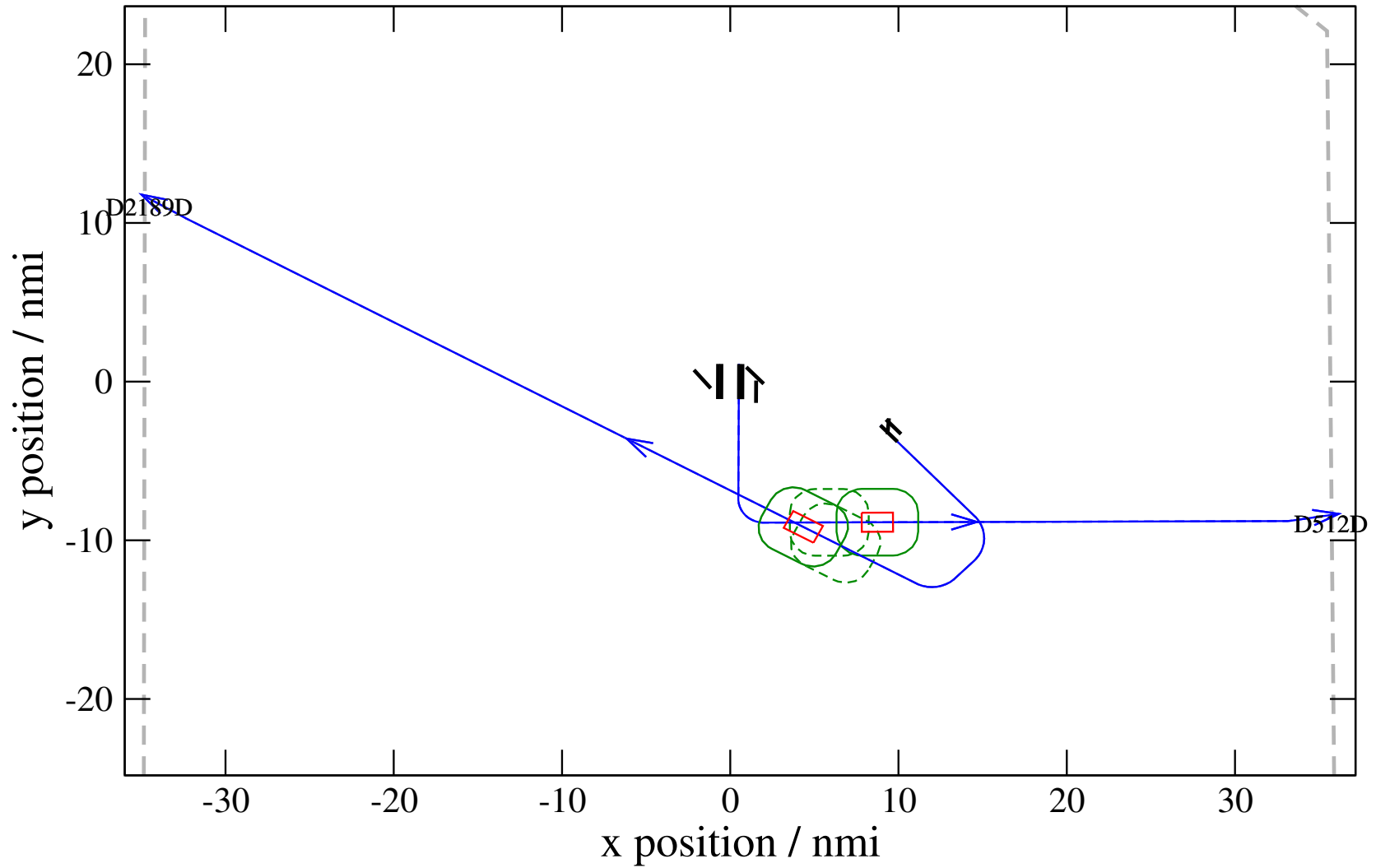
# Maneuver Altitude Profiles

+ D512D-D2189D 0.374H->1.237V: D512D temp alt 6.0 kft, 3.0 Min (+0 s) 2189-512-27



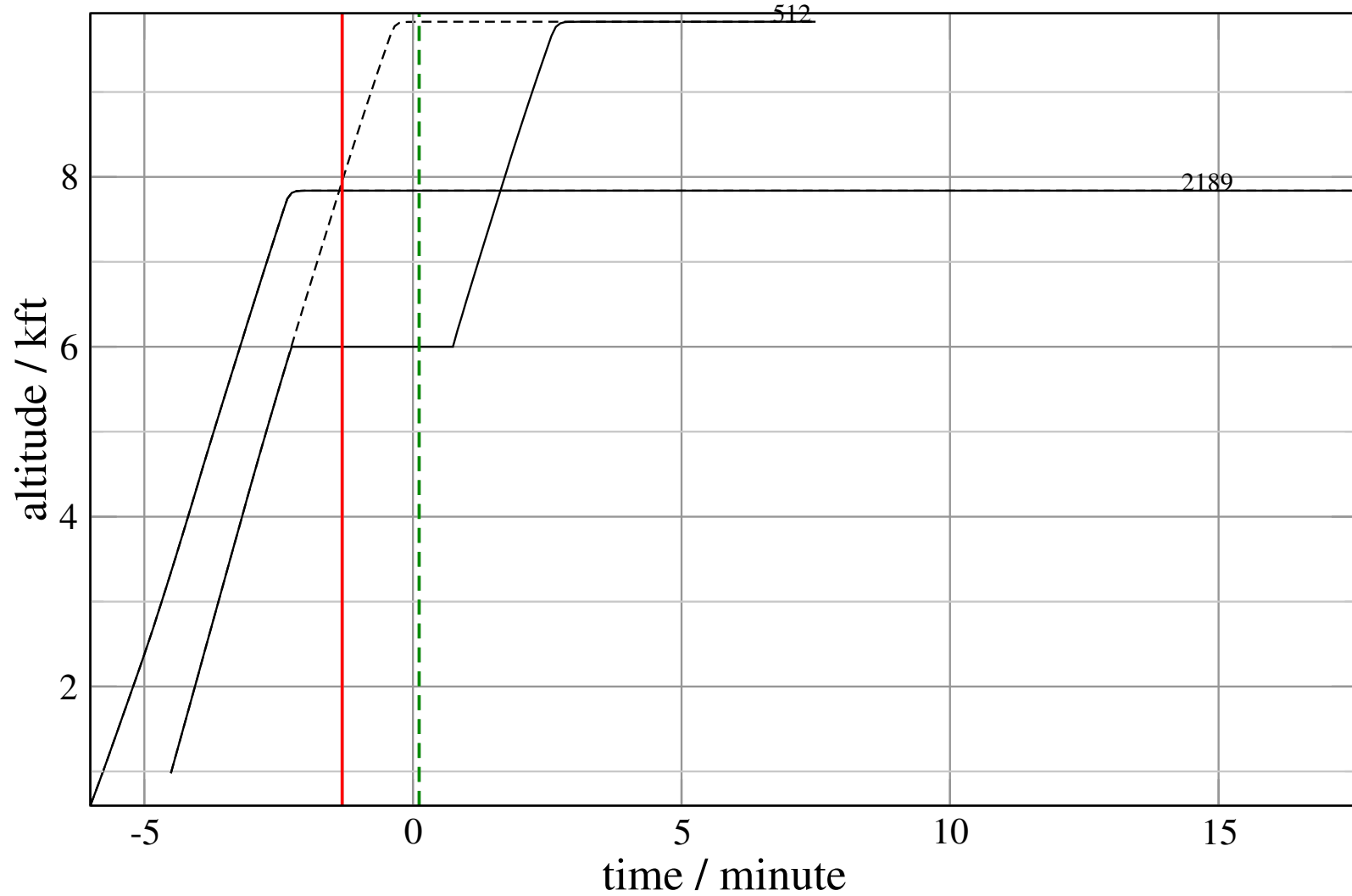
# Maneuver Planview

+ D512D-D2189D 0.142V->1.388H: D512D temp alt 6.0 kft, 3.0 Min (+0 s) 2189-512-28



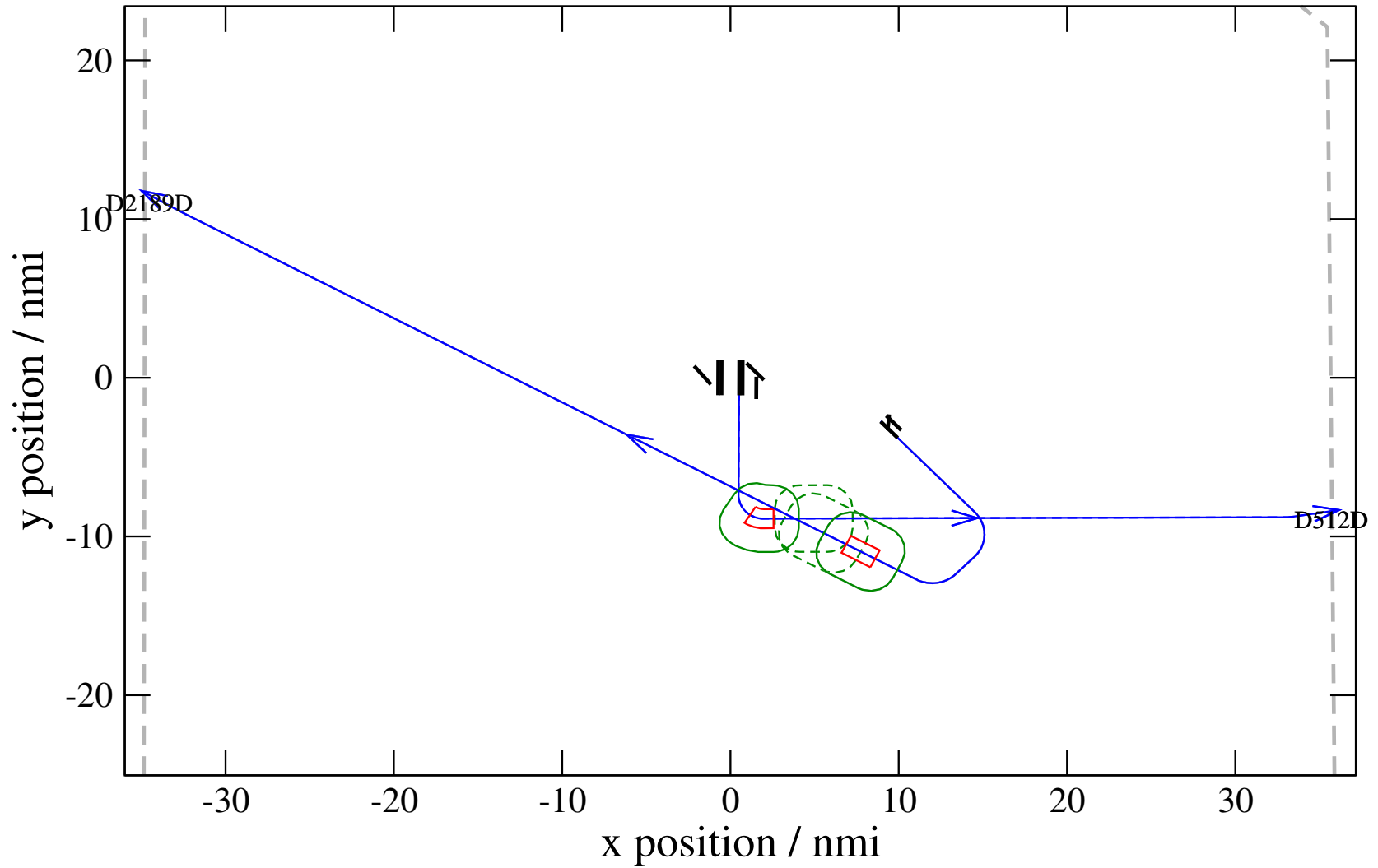
# Maneuver Altitude Profiles

+ D512D-D2189D 0.142V->1.388H: D512D temp alt 6.0 kft, 3.0 Min (+0 s) 2189-512-28



# Maneuver Planview

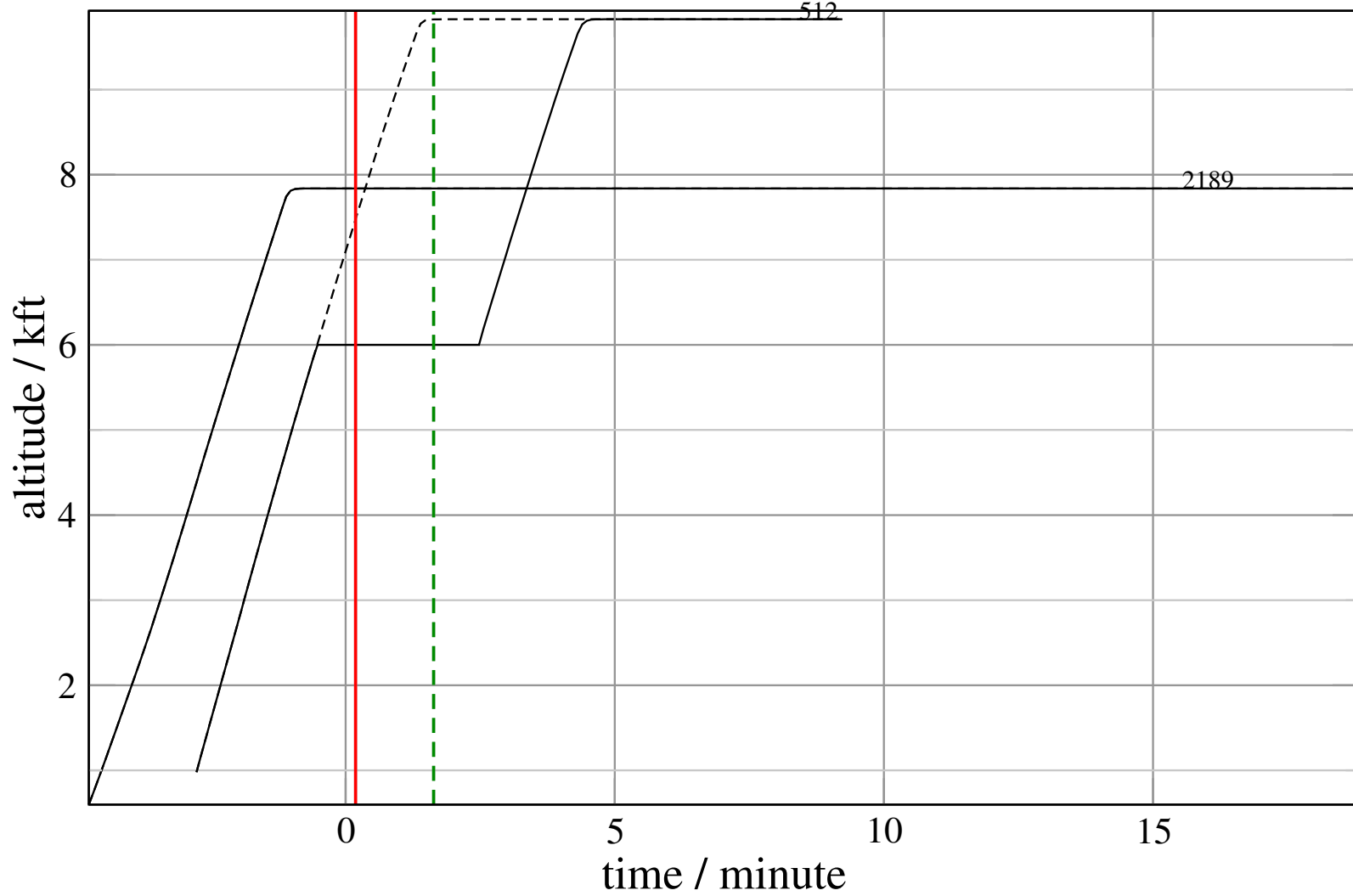
+ D512D-D2189D 0.000H->1.506V: D512D temp alt 6.0 kft, 3.0 Min (+0 s) 2189-512-29





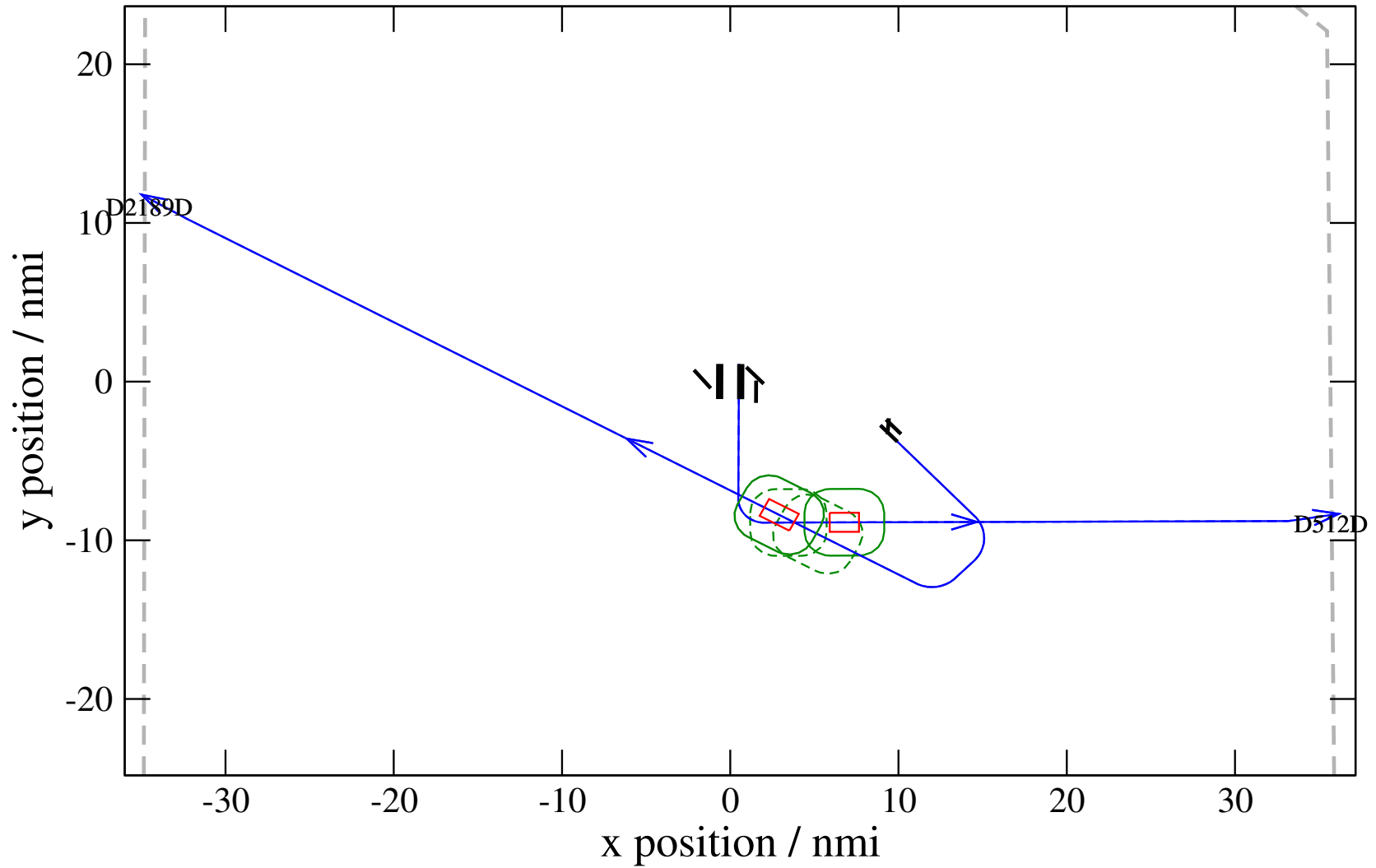
# Maneuver Altitude Profiles

+ D512D-D2189D 0.000H->1.506V: D512D temp alt 6.0 kft, 3.0 Min (+0 s) 2189-512-29



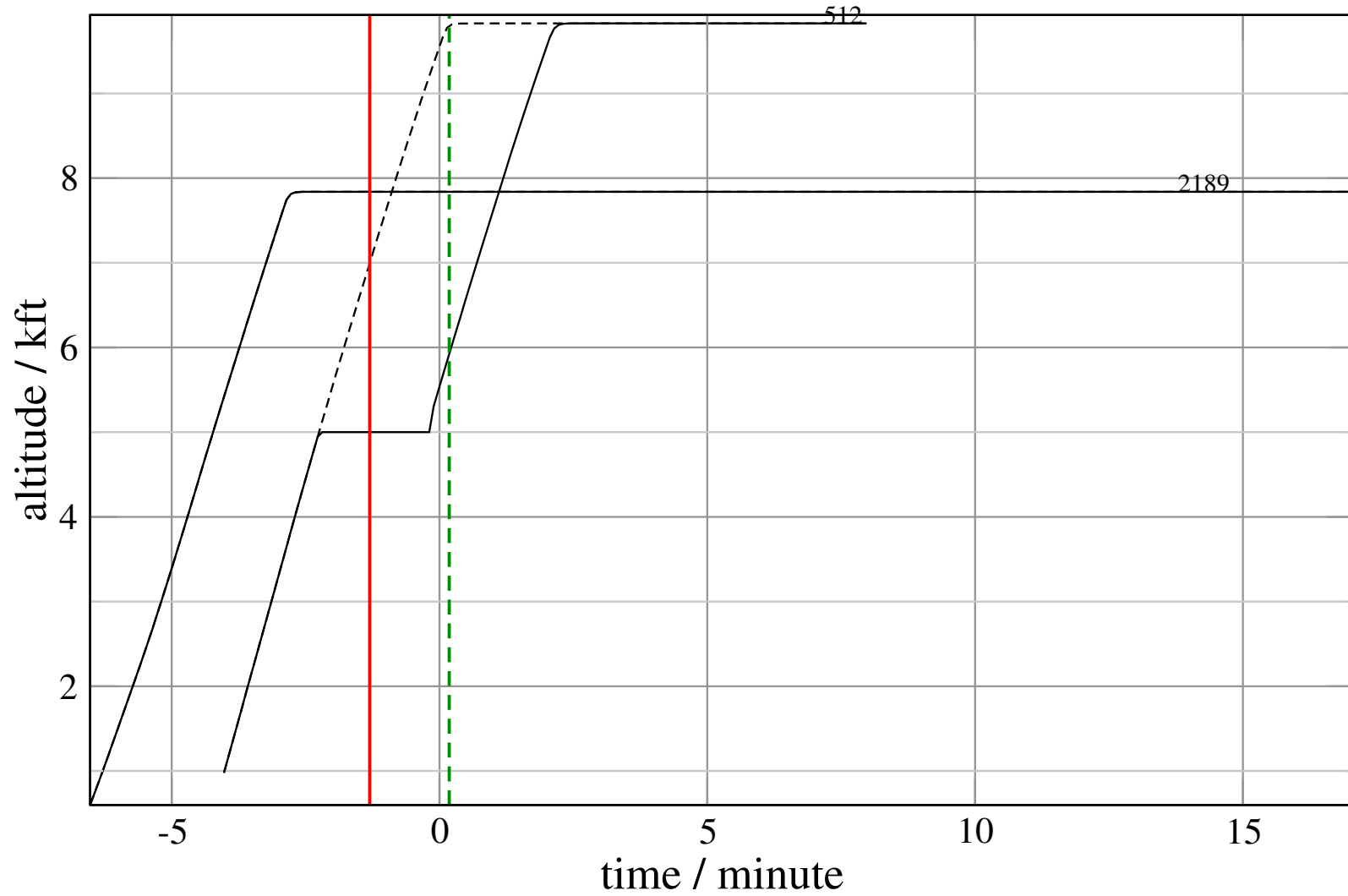
# Maneuver Planview

+ D512D-D2189D 0.000H->1.111H: D512D temp alt 5.0 kft, 2.0 Min (+0 s) 2189-512-30



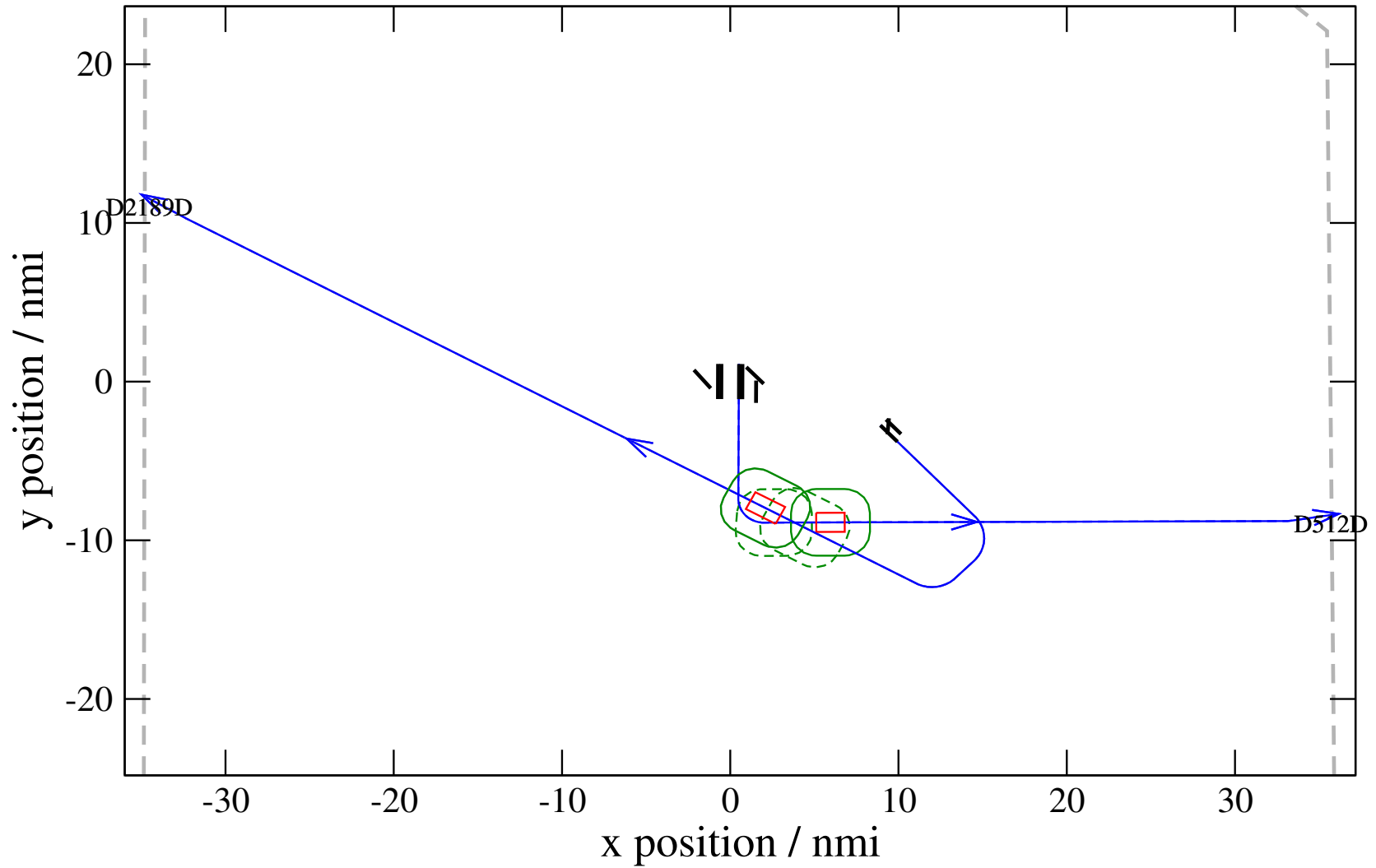
# Maneuver Altitude Profiles

+ D512D-D2189D 0.000H->1.111H: D512D temp alt 5.0 kft, 2.0 Min (+0 s) 2189-512-30



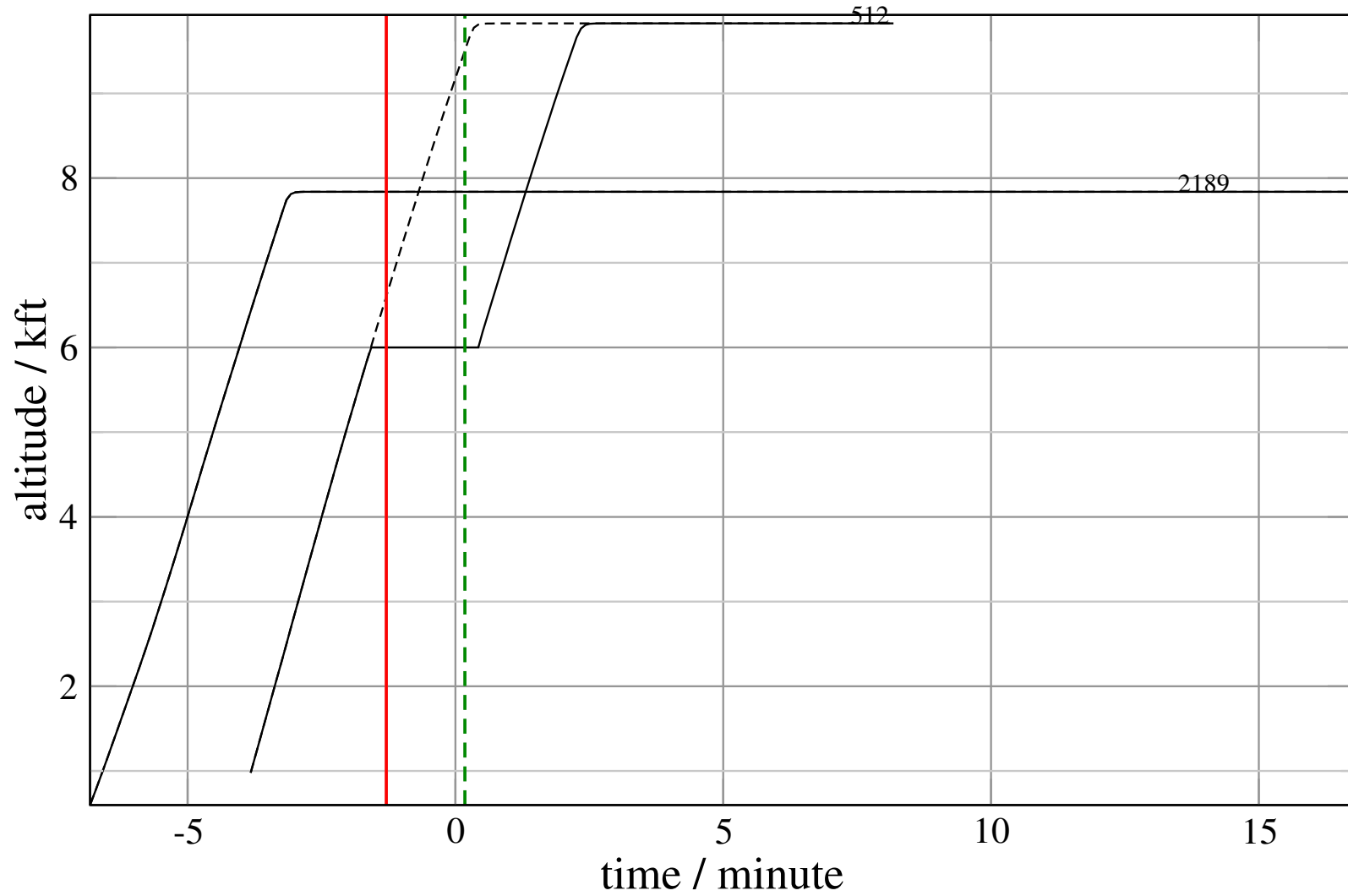
# Maneuver Planview

+ D512D-D2189D 0.000H->1.190V: D512D temp alt 6.0 kft, 2.0 Min (+0 s) 2189-512-31



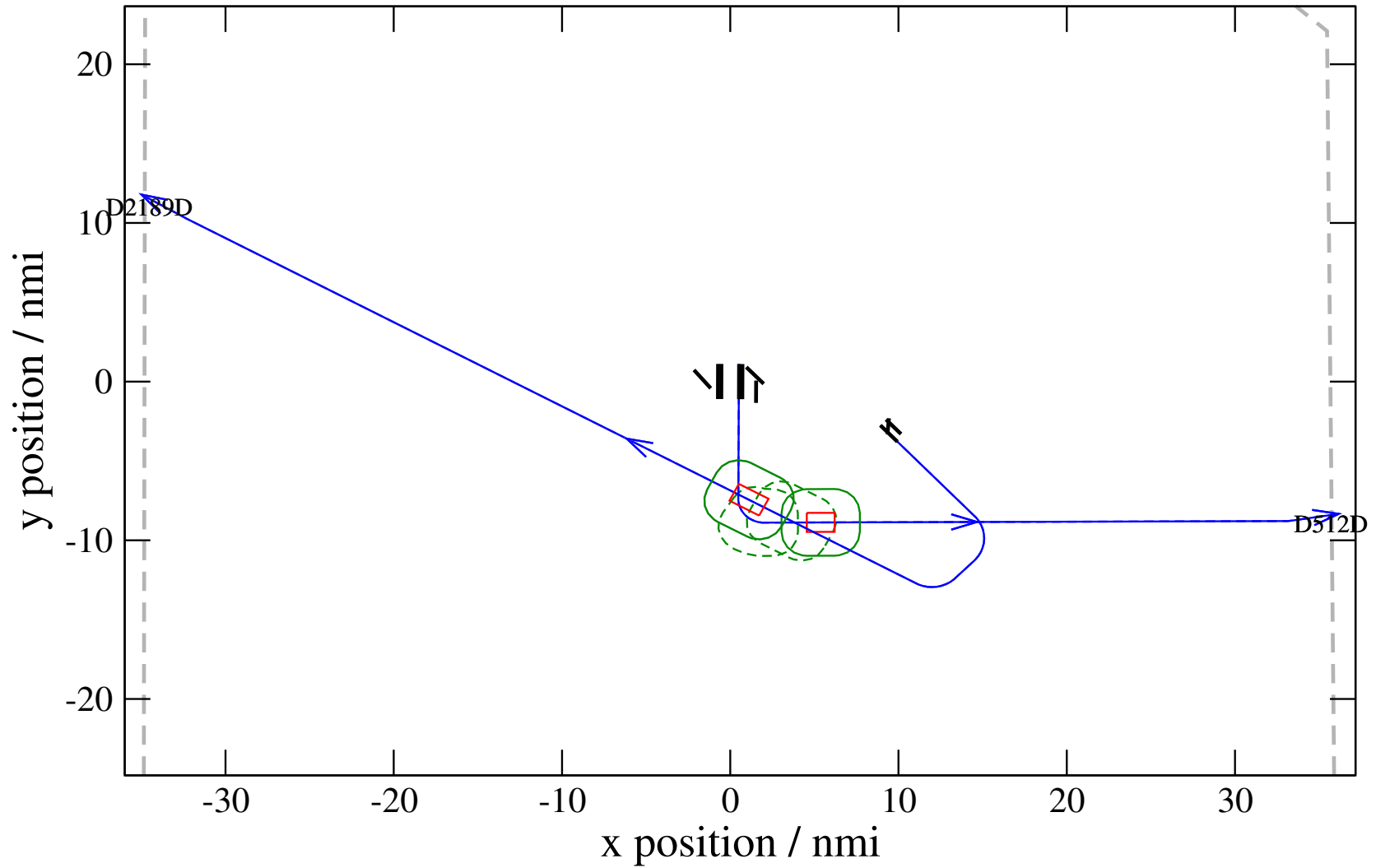
# Maneuver Altitude Profiles

+ D512D-D2189D 0.000H->1.190V: D512D temp alt 6.0 kft, 2.0 Min (+0 s) 2189-512-31



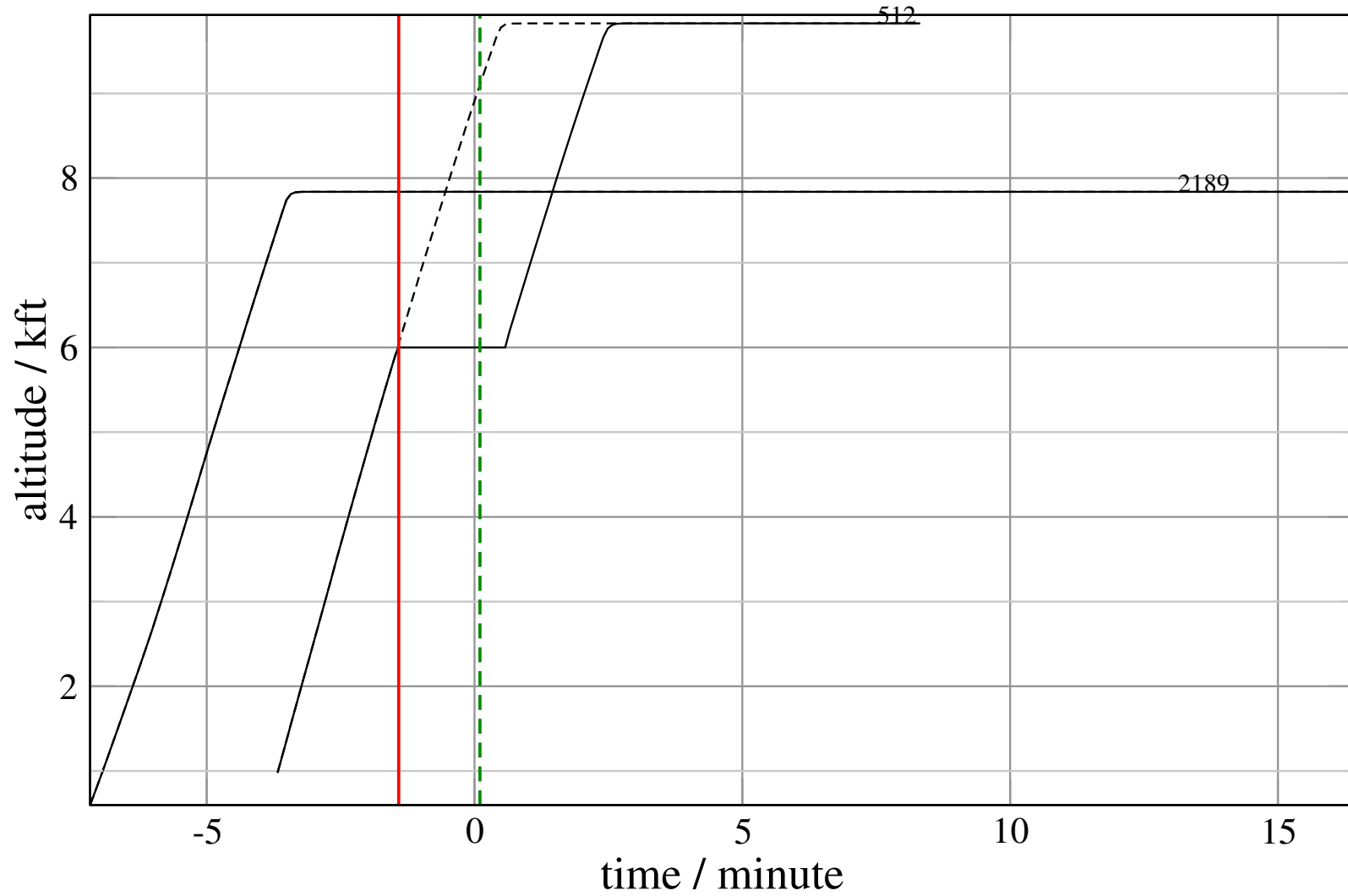
# Maneuver Planview

+ D512D-D2189D 0.000H->1.348V: D512D temp alt 6.0 kft, 2.0 Min (+0 s) 2189-512-32



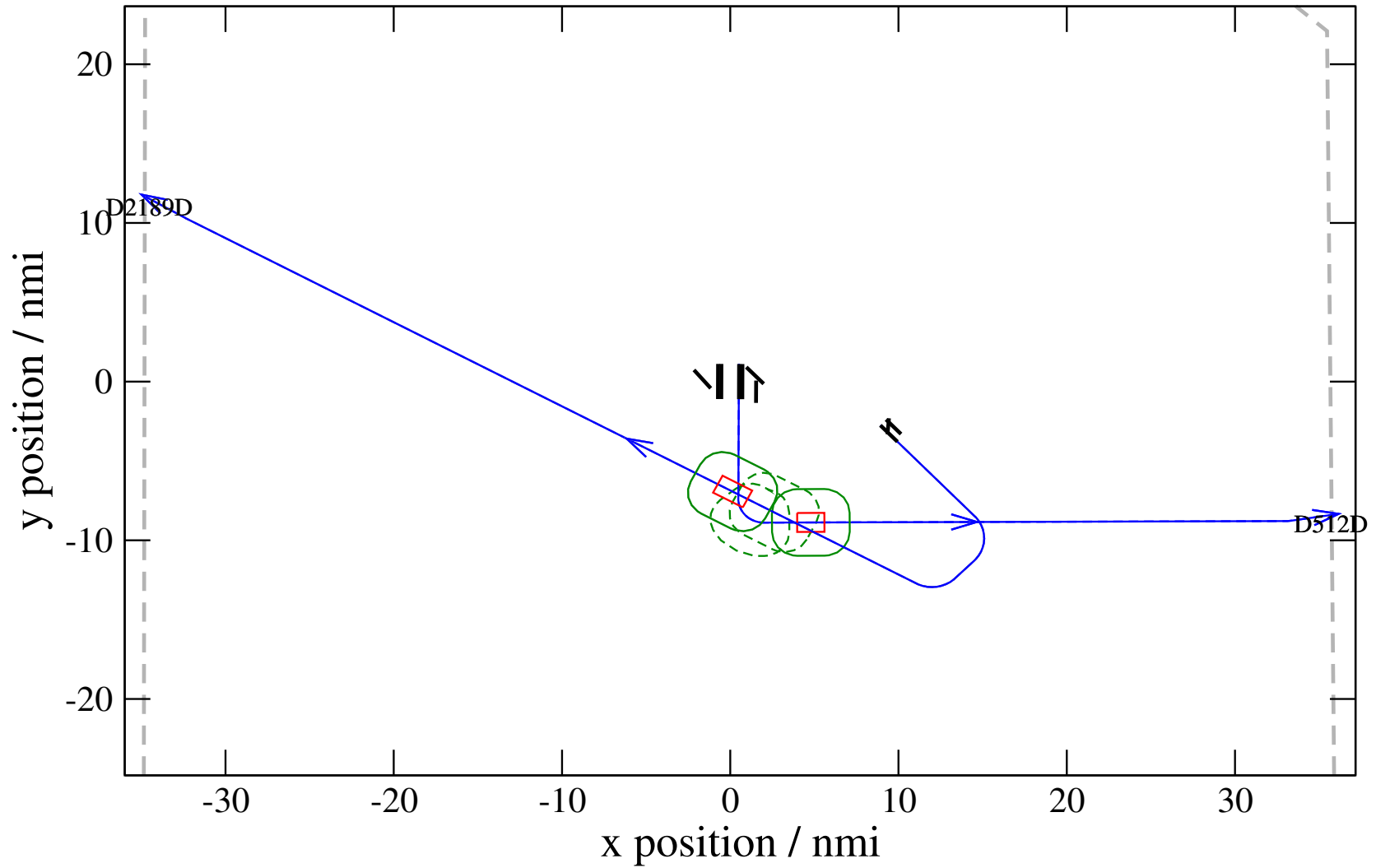
# Maneuver Altitude Profiles

+ D512D-D2189D 0.000H->1.348V: D512D temp alt 6.0 kft, 2.0 Min (+0 s) 2189-512-32



# Maneuver Planview

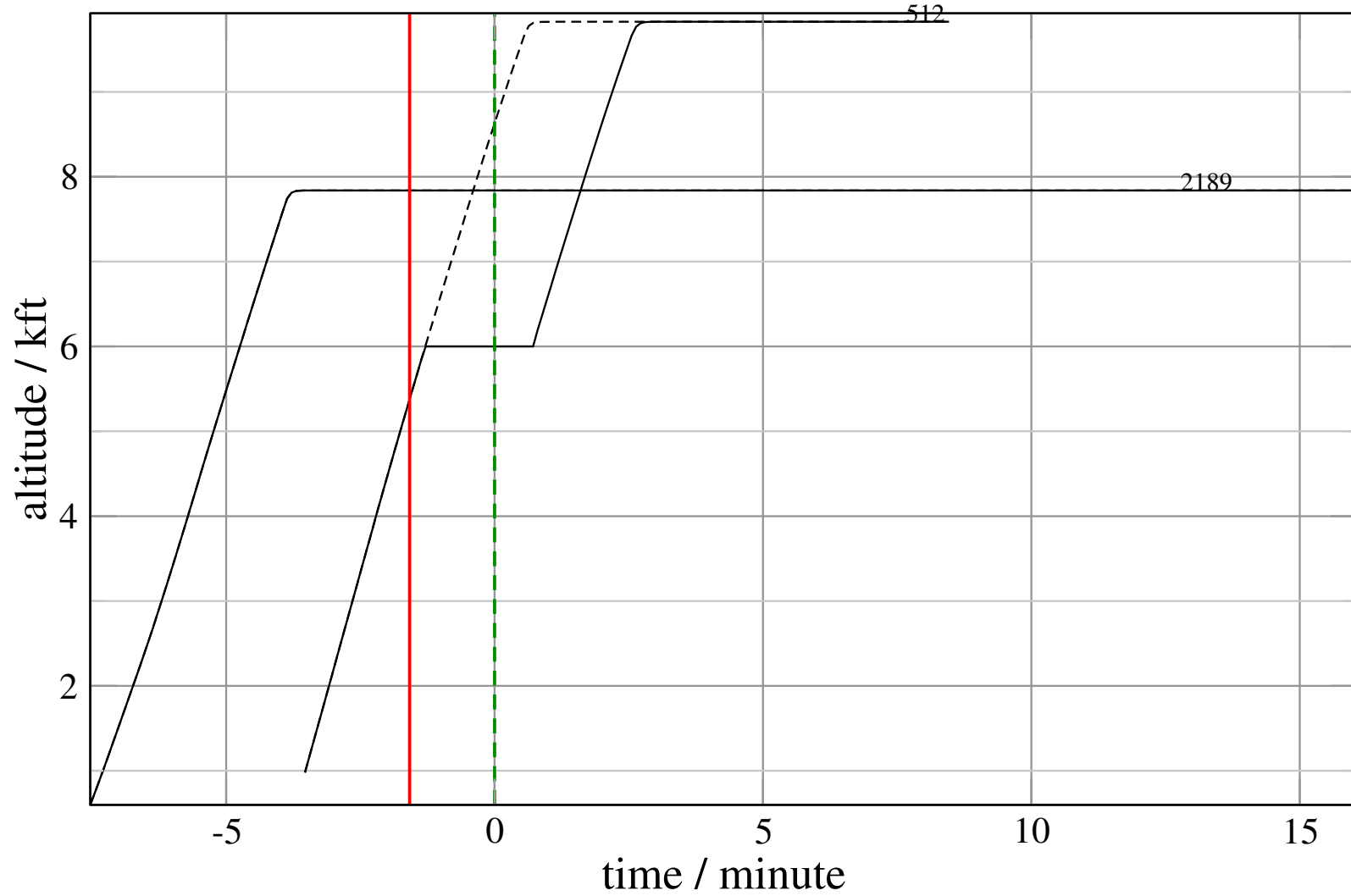
+ D512D-D2189D 0.000H->1.508V: D512D temp alt 6.0 kft, 2.0 Min (+0 s) 2189-512-33





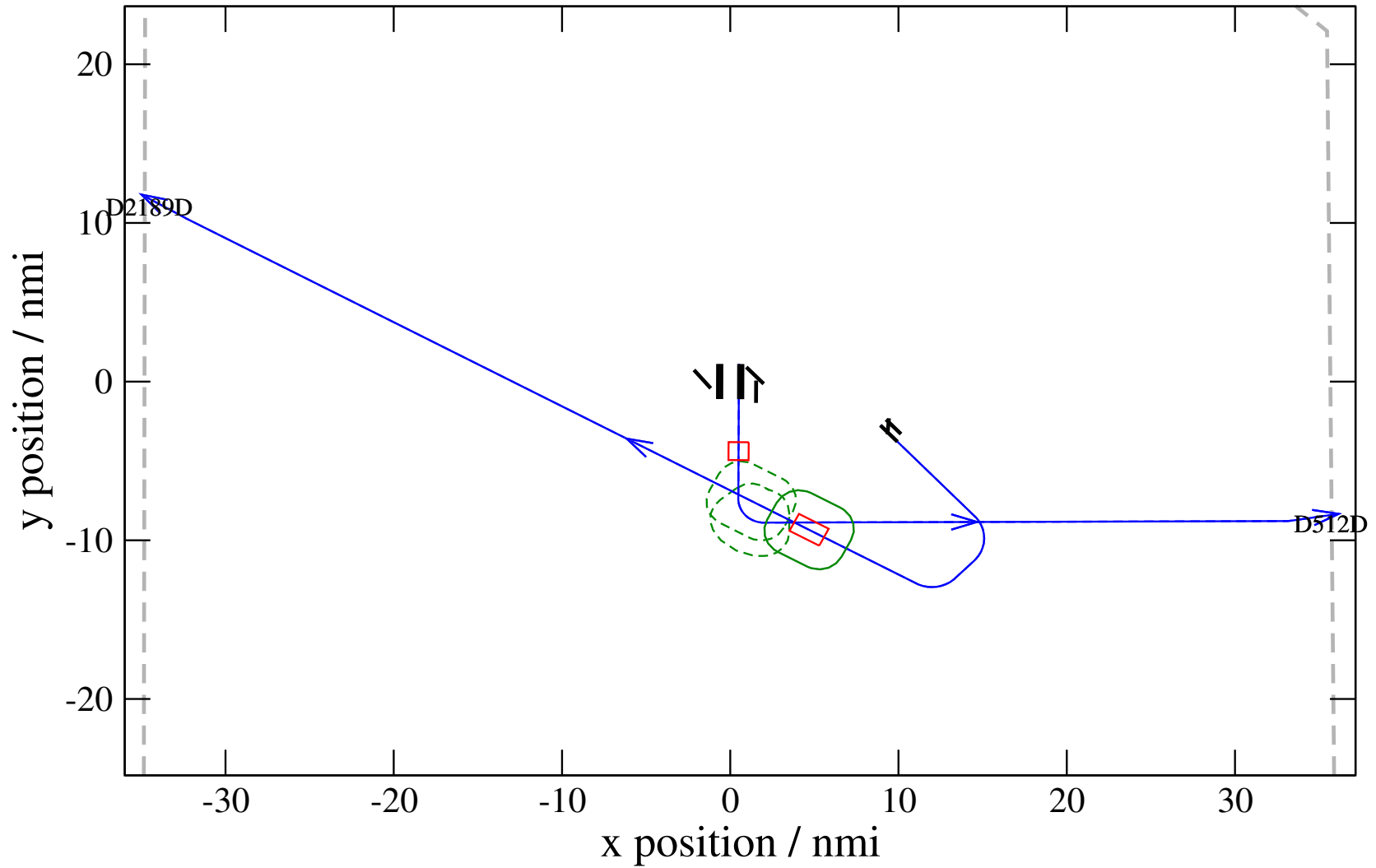
# Maneuver Altitude Profiles

+ D512D-D2189D 0.000H->1.508V: D512D temp alt 6.0 kft, 2.0 Min (+0 s) 2189-512-33



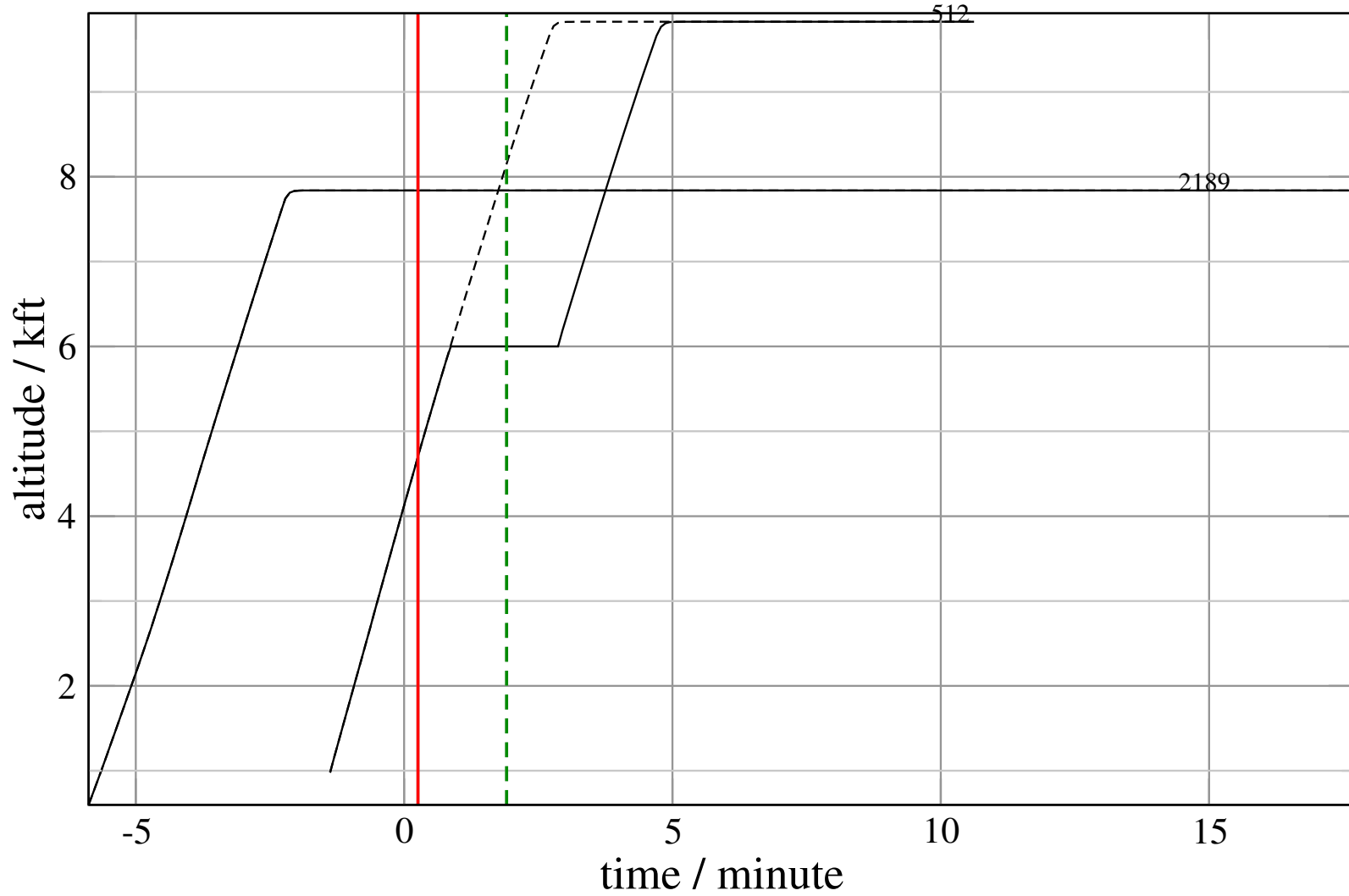
# Maneuver Planview

+ D512D-D2189D 0.009H->1.506H: D512D temp alt 6.0 kft, 2.0 Min (+0 s) 2189-512-34



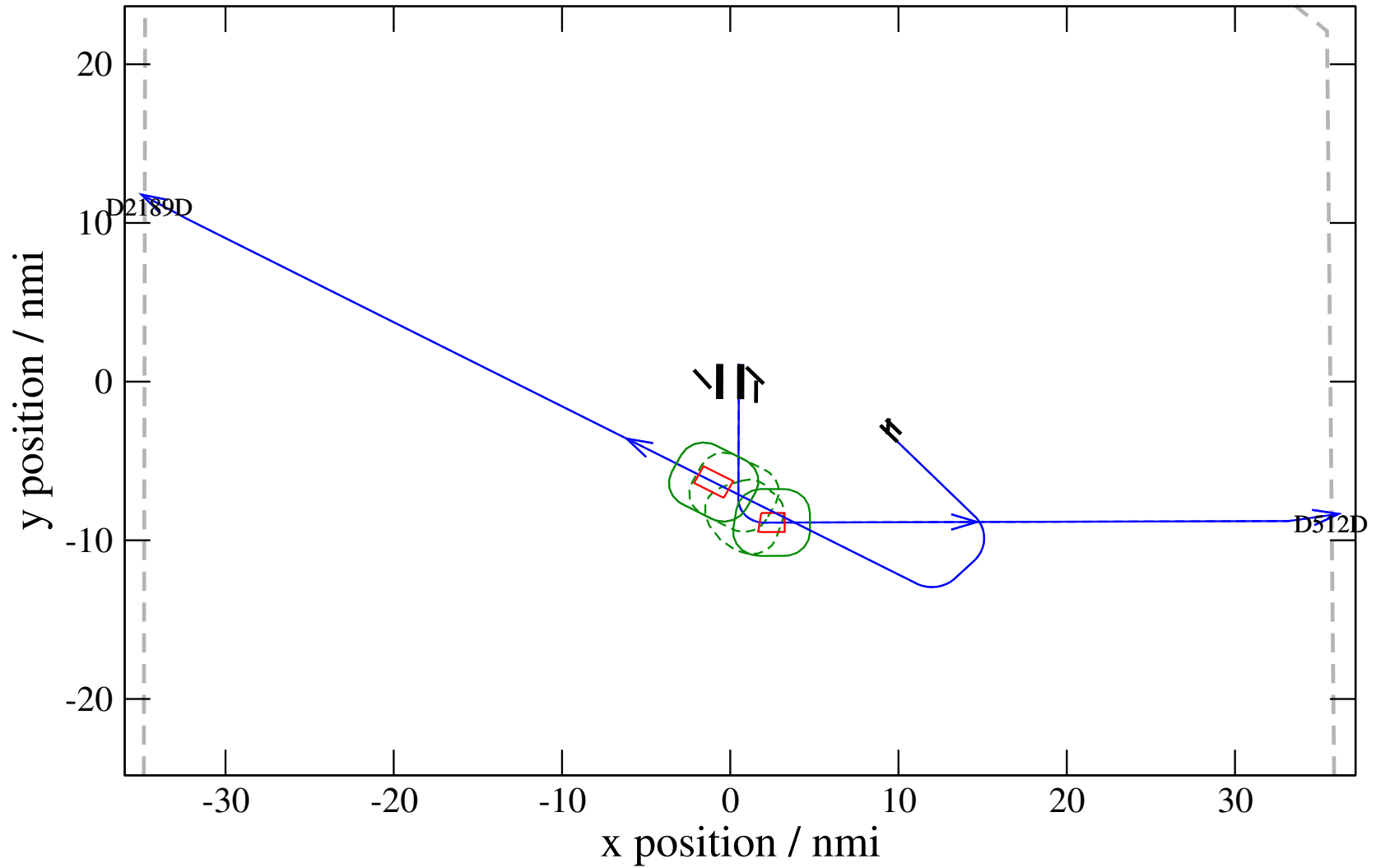
# Maneuver Altitude Profiles

+ D512D-D2189D 0.009H->1.506H: D512D temp alt 6.0 kft, 2.0 Min (+0 s) 2189-512-34



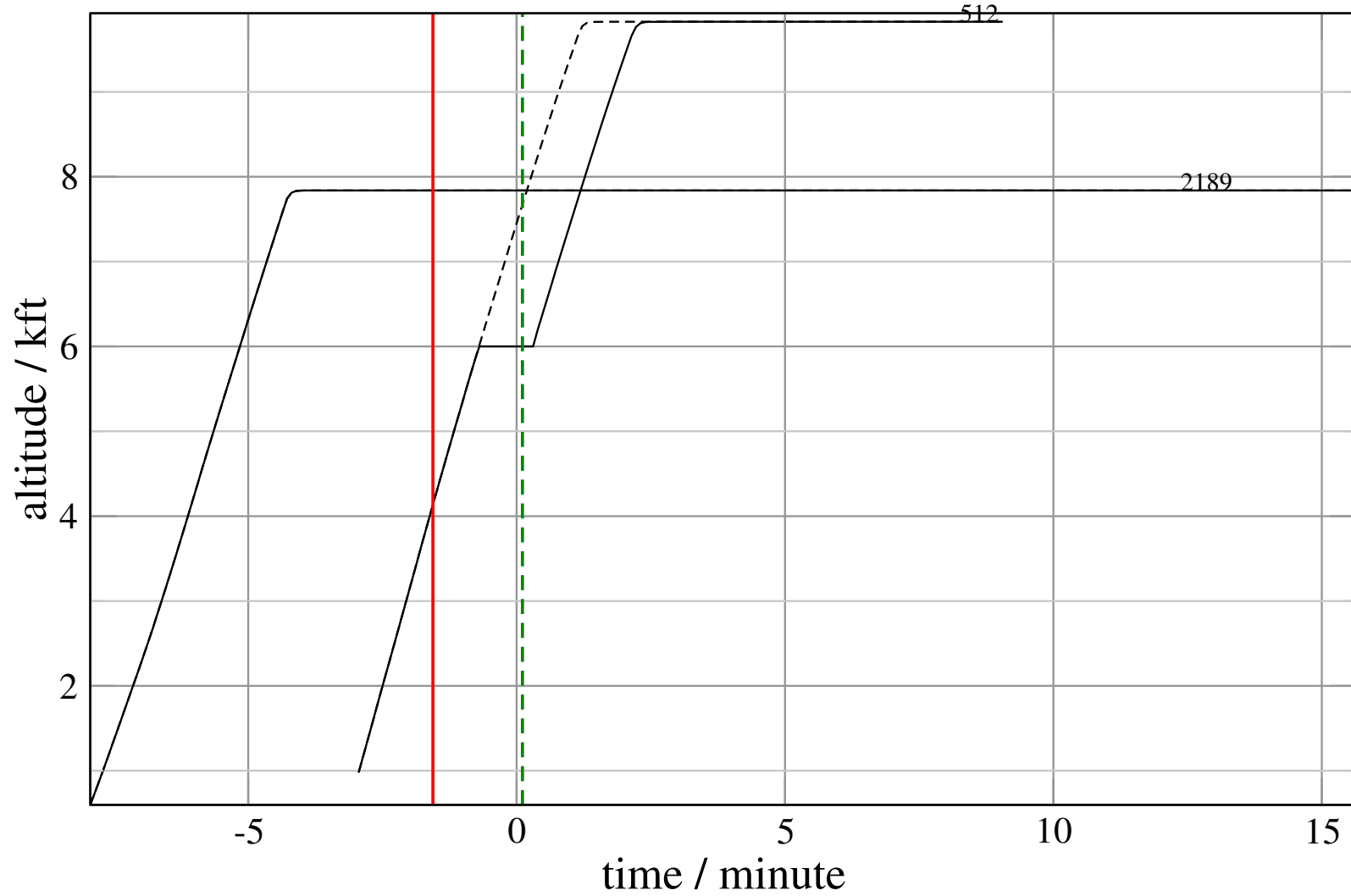
# Maneuver Planview

+ D512D-D2189D 0.296H->1.221V: D512D temp alt 6.0 kft, 1.0 Min (+0 s) 2189-512-35



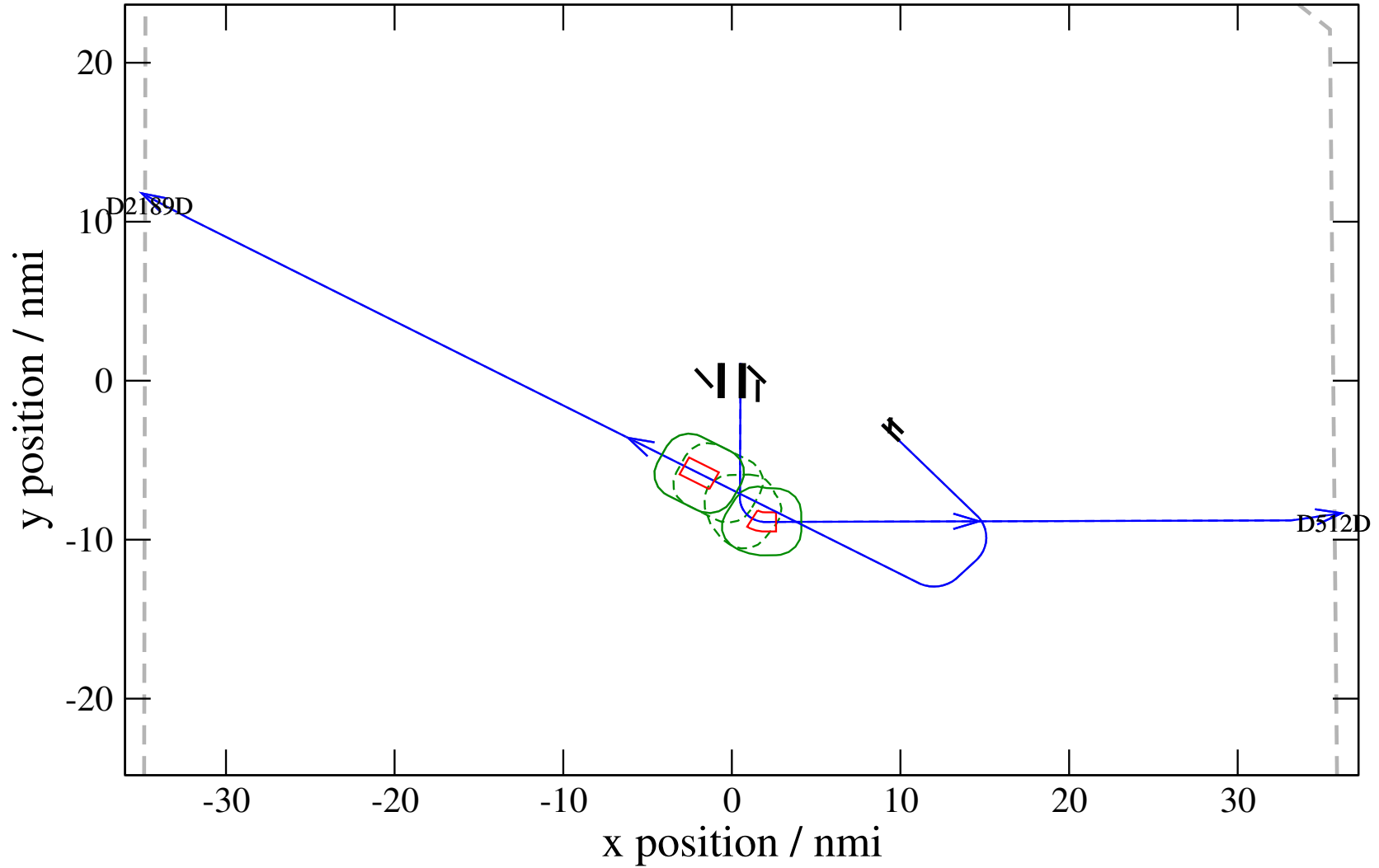
# Maneuver Altitude Profiles

+ D512D-D2189D 0.296H->1.221V: D512D temp alt 6.0 kft, 1.0 Min (+0 s) 2189-512-35



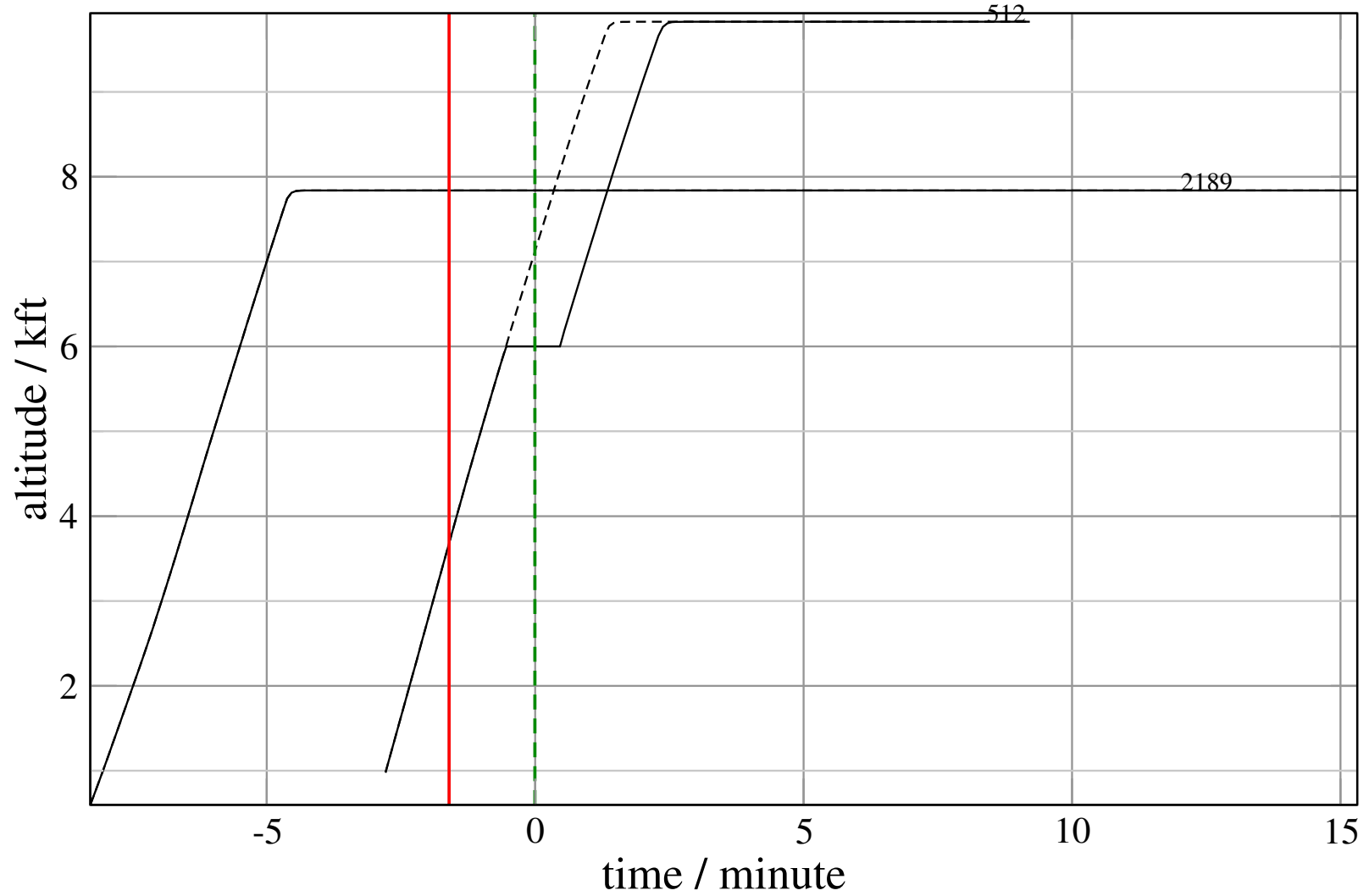
# Maneuver Planview

+ D512D-D2189D 0.577H->1.390H: D512D temp alt 6.0 kft, 1.0 Min (+0 s) 2189-512-36



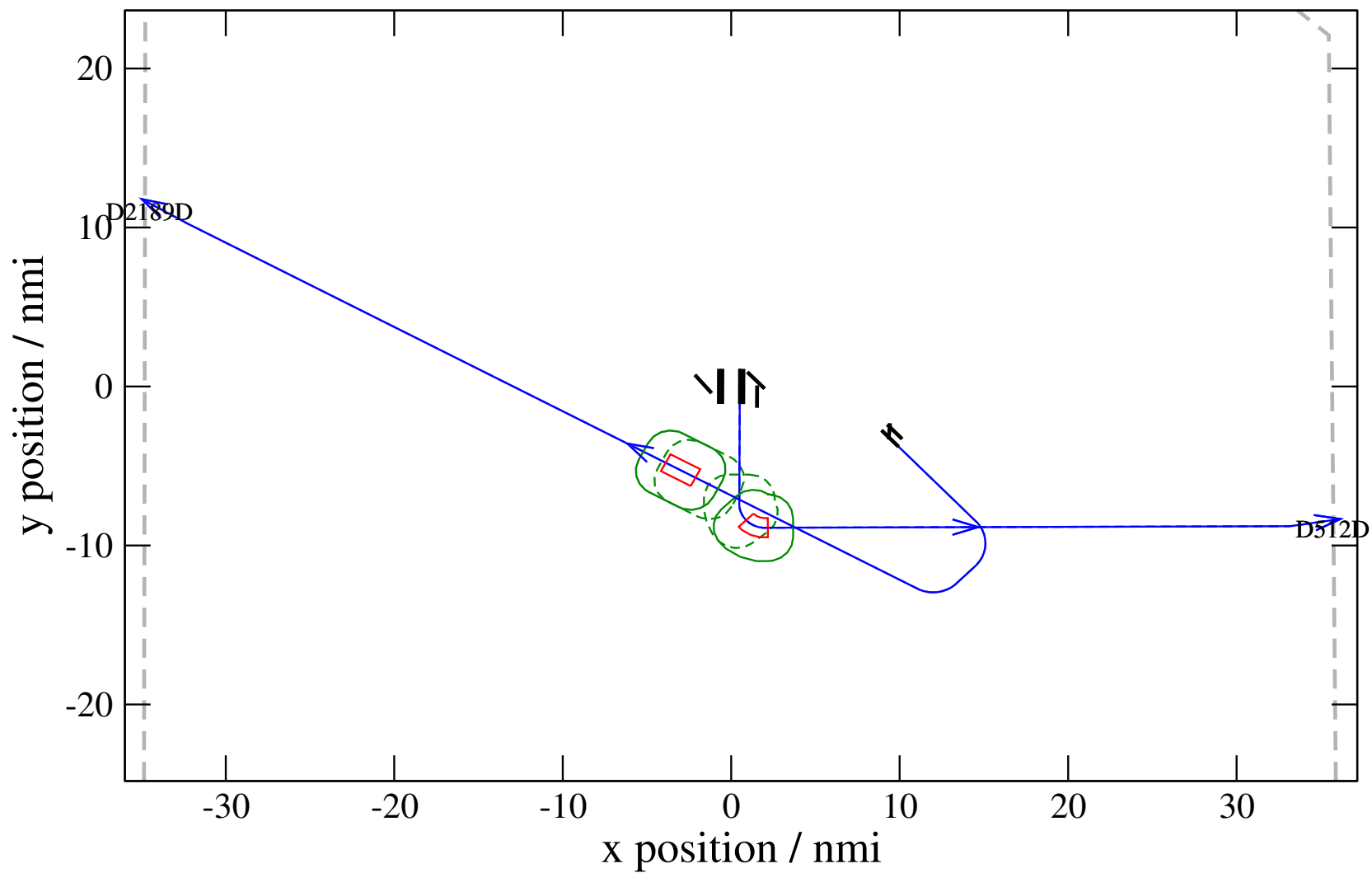
# Maneuver Altitude Profiles

+ D512D-D2189D 0.577H->1.390H: D512D temp alt 6.0 kft, 1.0 Min (+0 s) 2189-512-36



# Maneuver Planview

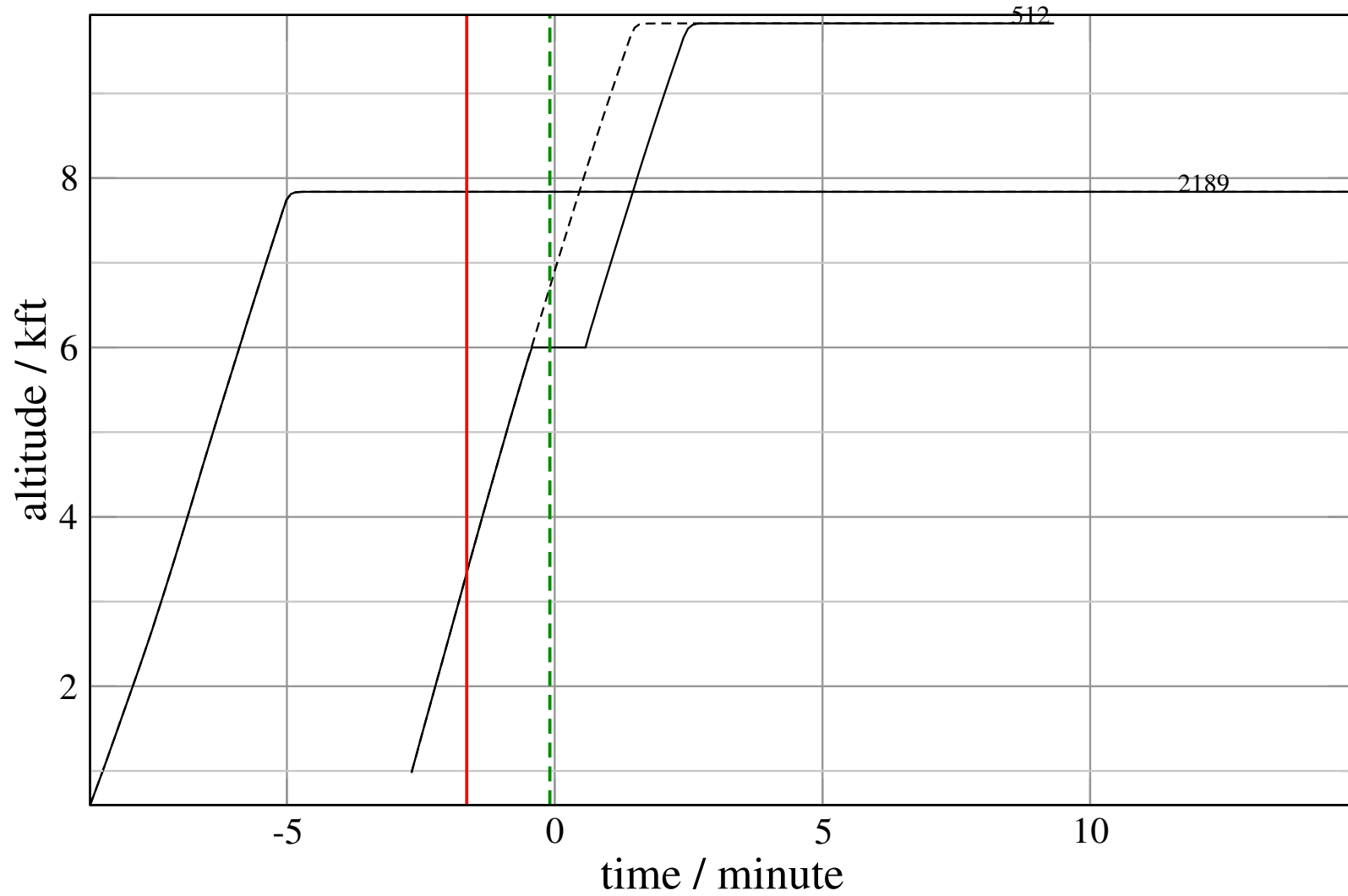
+ D512D-D2189D 0.812H->1.502V: D512D temp alt 6.0 kft, 1.0 Min (+0 s) 2189-512-37





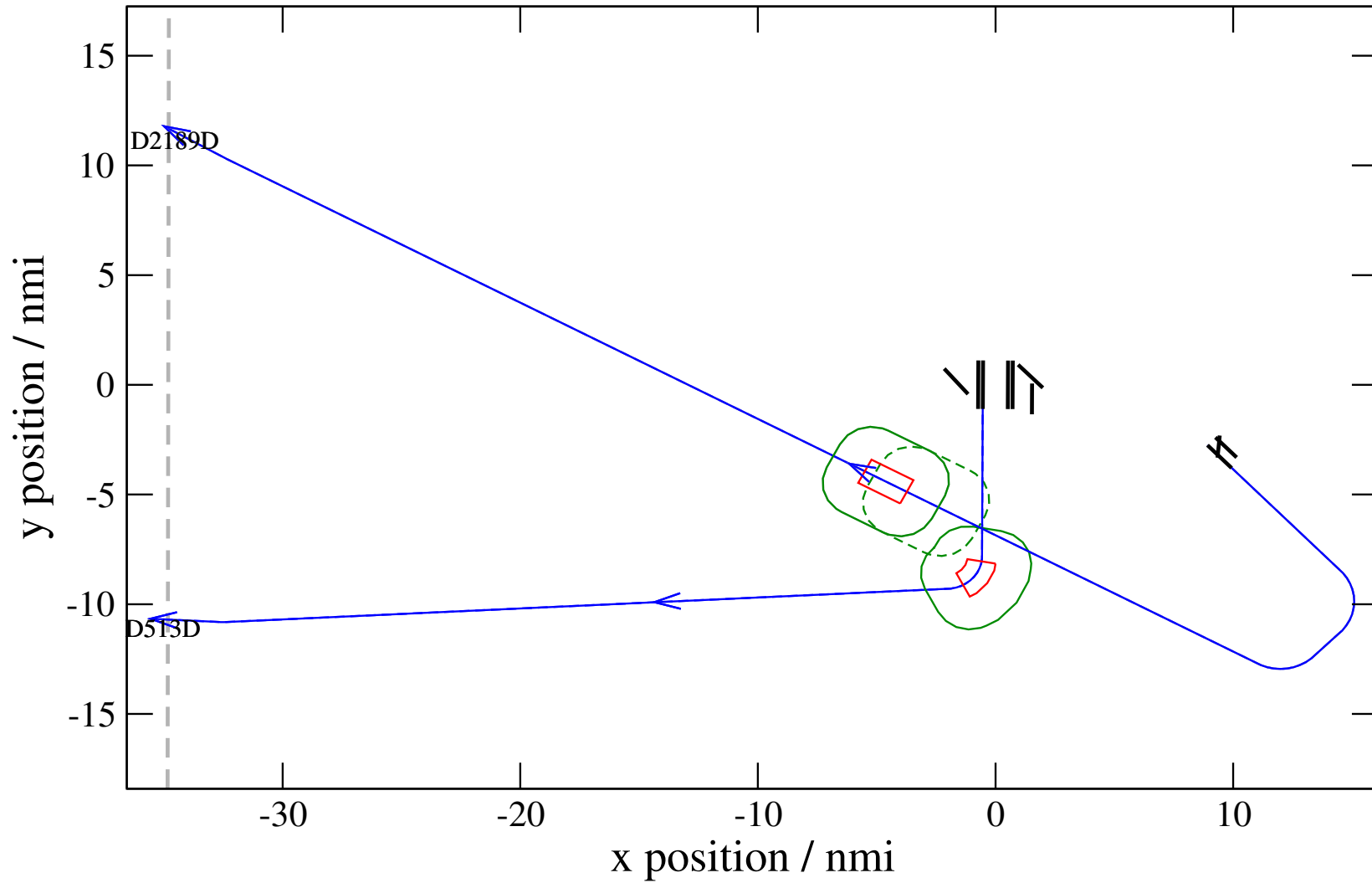
# Maneuver Altitude Profiles

+ D512D-D2189D 0.812H->1.502V: D512D temp alt 6.0 kft, 1.0 Min (+0 s) 2189-512-37



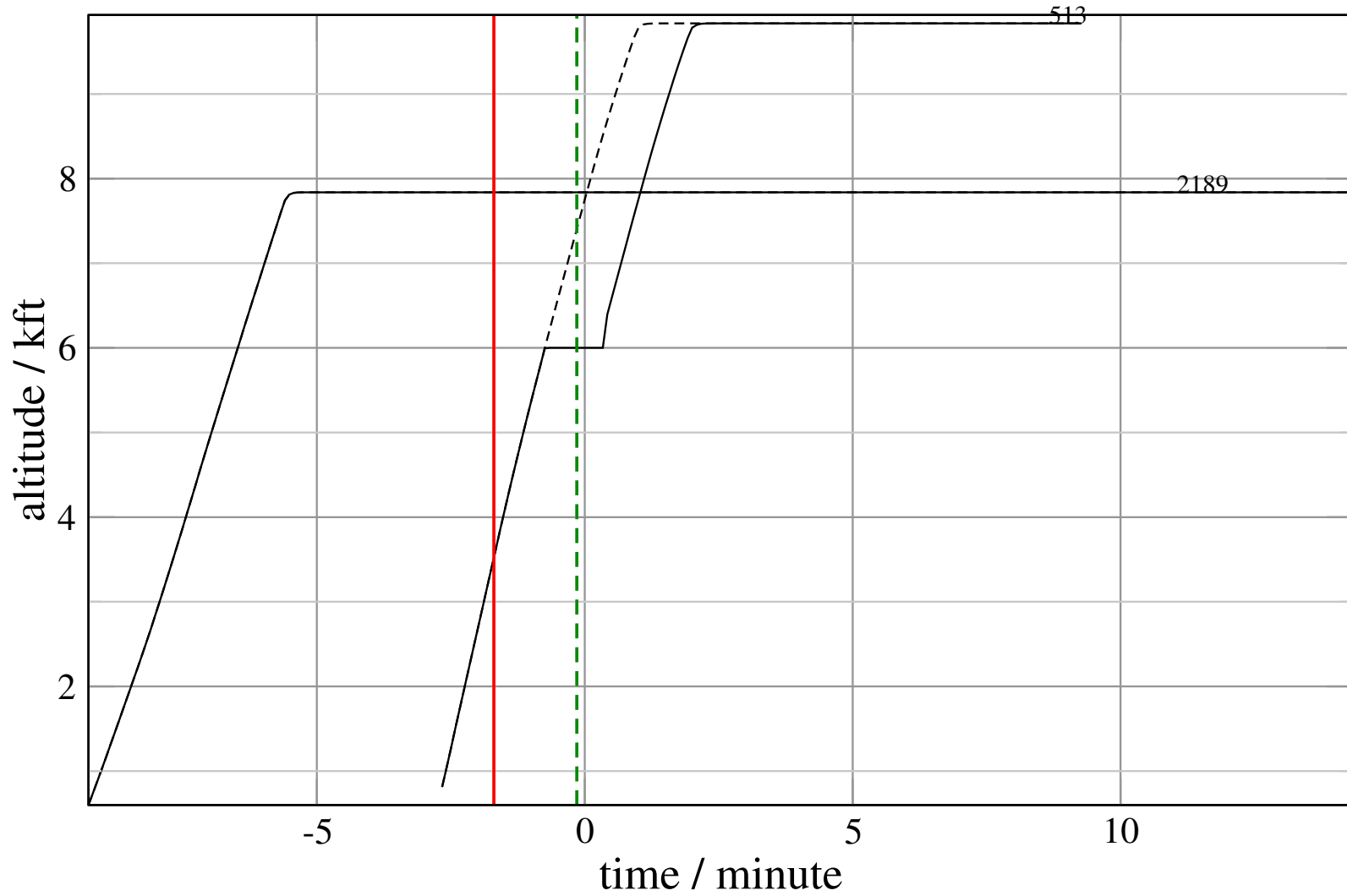
# Maneuver Planview

+ D513D-D2189D 0.621H->1.322V: D513D temp alt 6.0 kft, 1.0 Min (+0 s) 513-2189-35



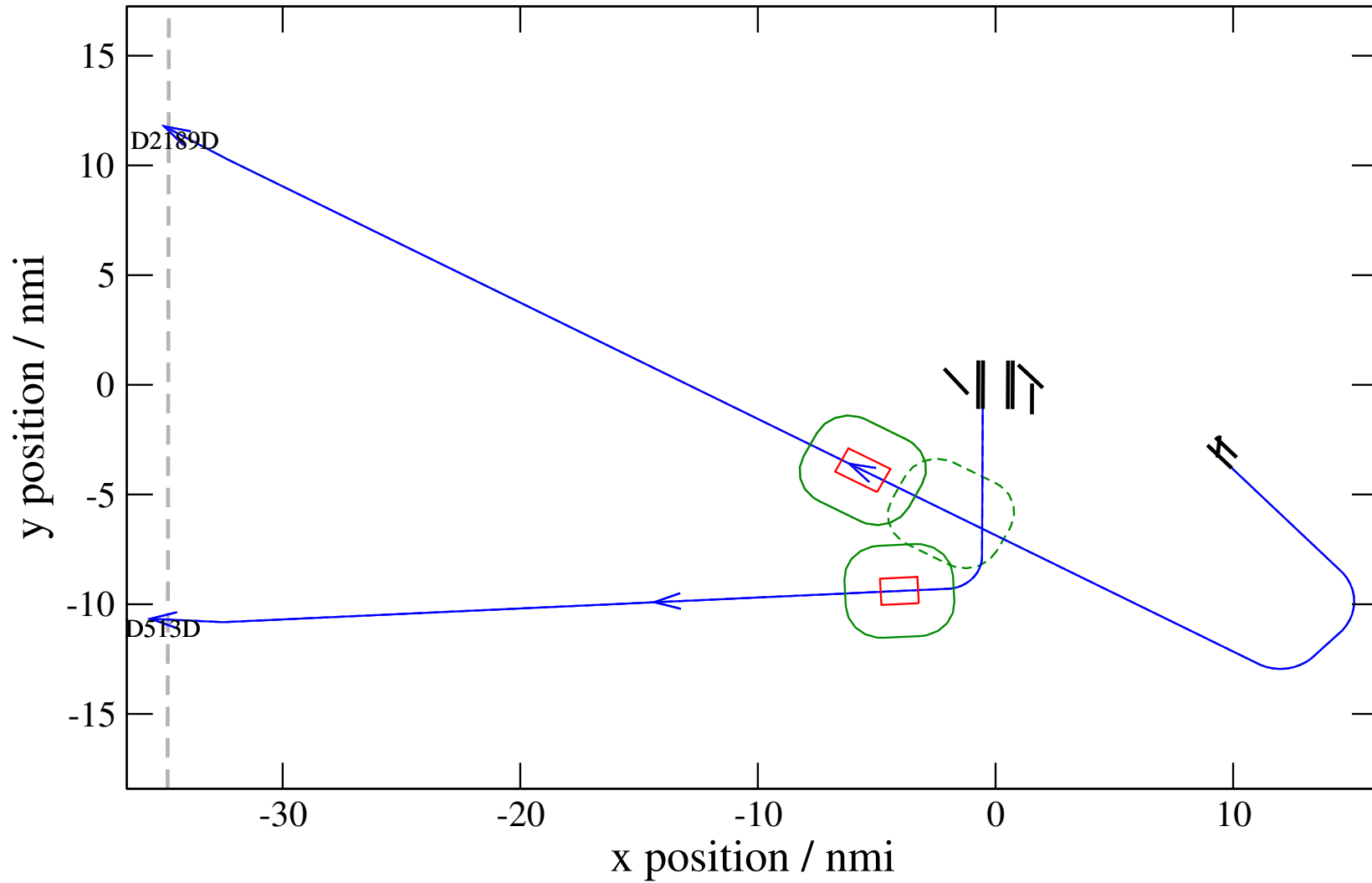
# Maneuver Altitude Profiles

+ D513D-D2189D 0.621H->1.322V: D513D temp alt 6.0 kft, 1.0 Min (+0 s) 513-2189-35



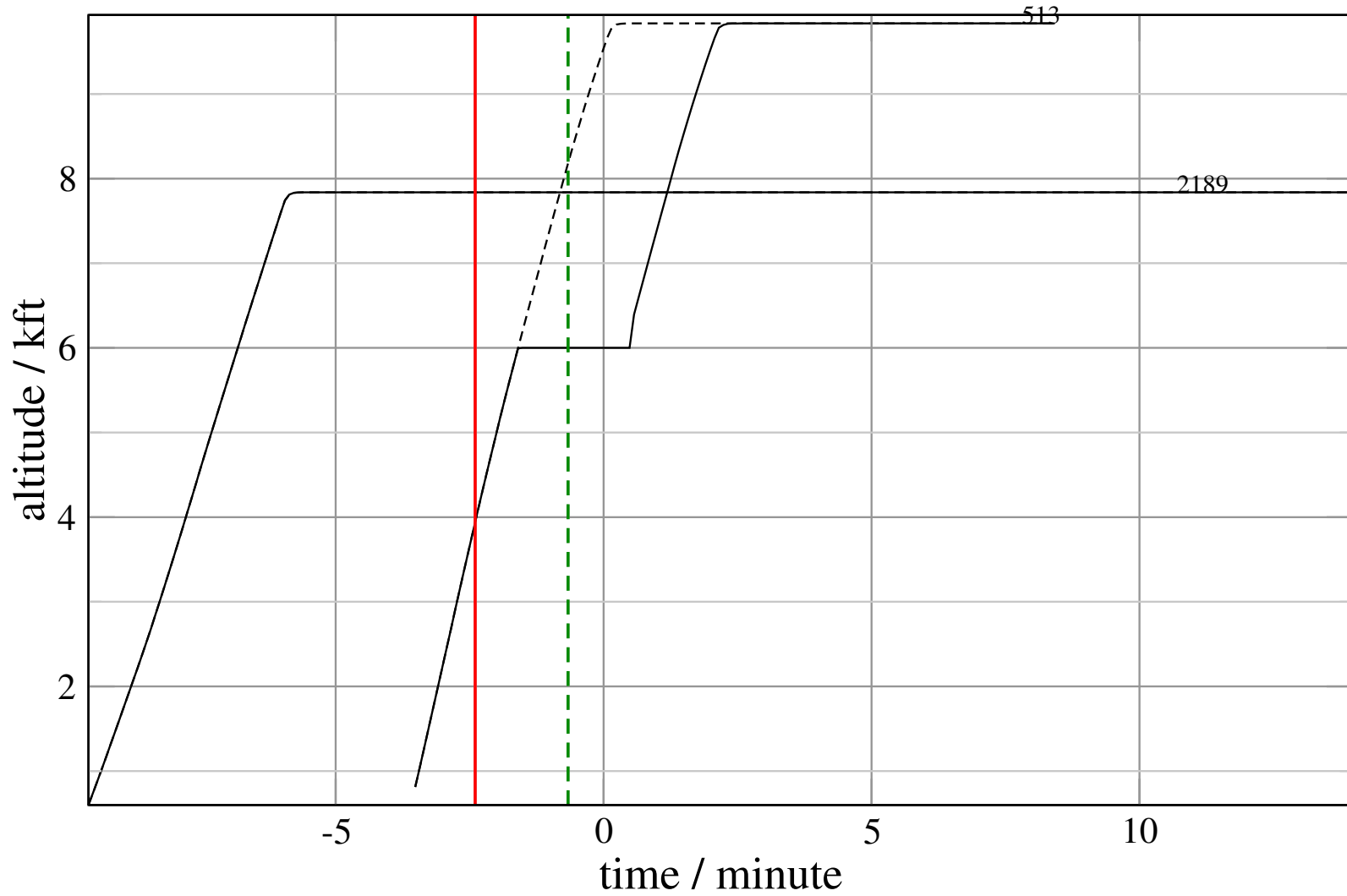
# Maneuver Planview

+ D513D-D2189D 0.308V->1.314H: D513D temp alt 6.0 kft, 2.0 Min (+0 s) 513-2189-36



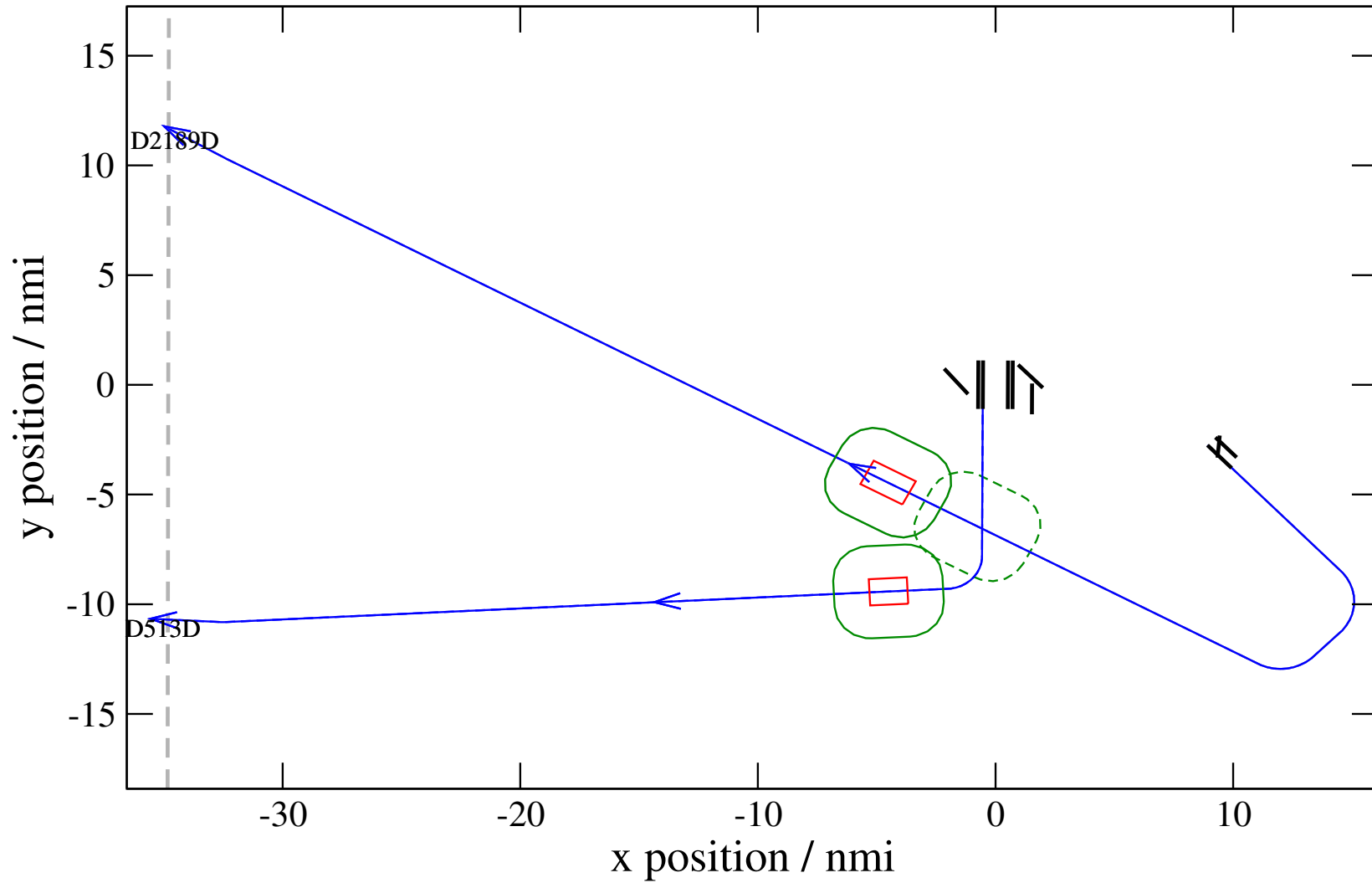
# Maneuver Altitude Profiles

+ D513D-D2189D 0.308V->1.314H: D513D temp alt 6.0 kft, 2.0 Min (+0 s) 513-2189-36



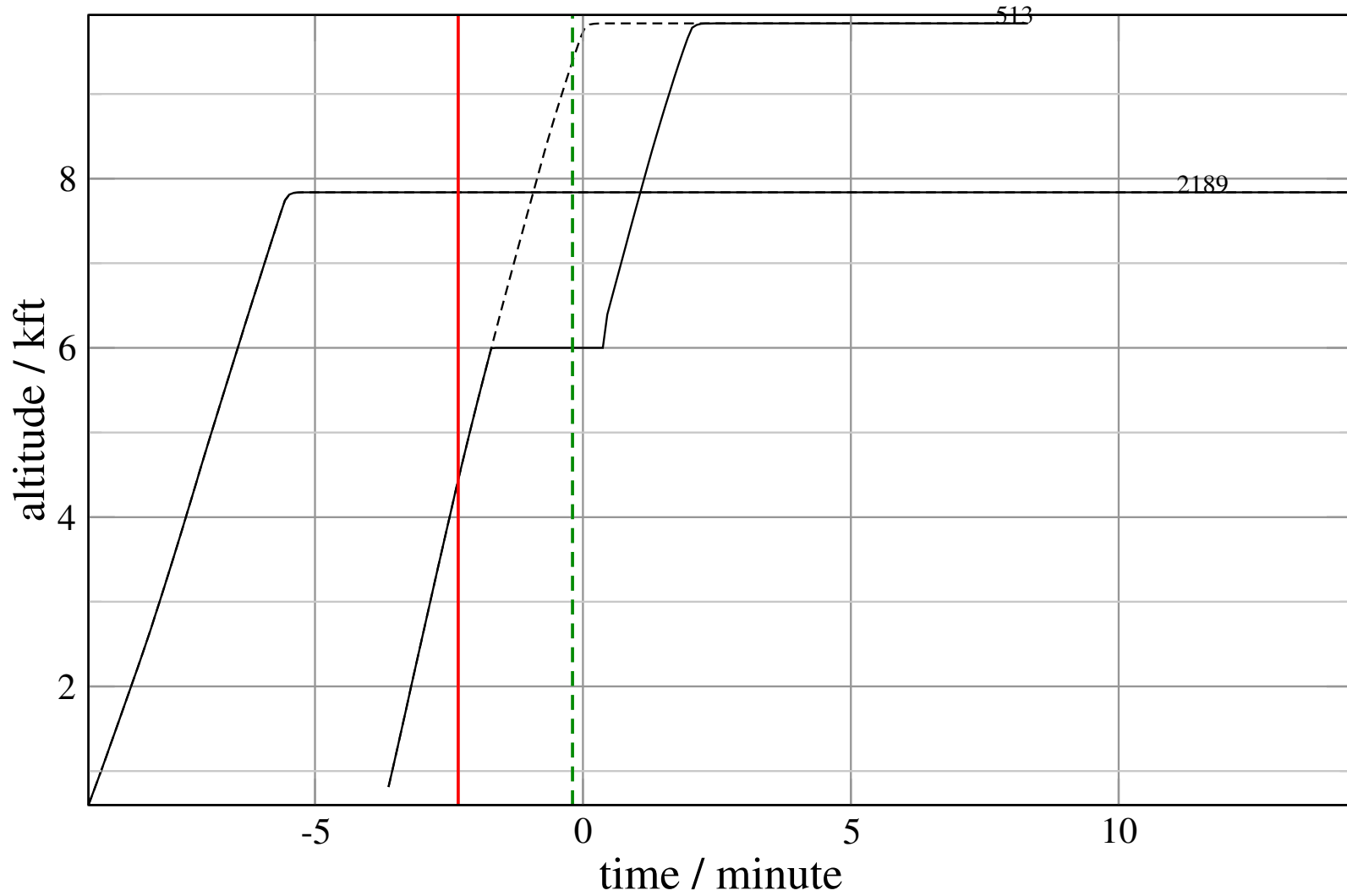
# Maneuver Planview

+ D513D-D2189D 0.128H->1.214V: D513D temp alt 6.0 kft, 2.0 Min (+0 s) 513-2189-37



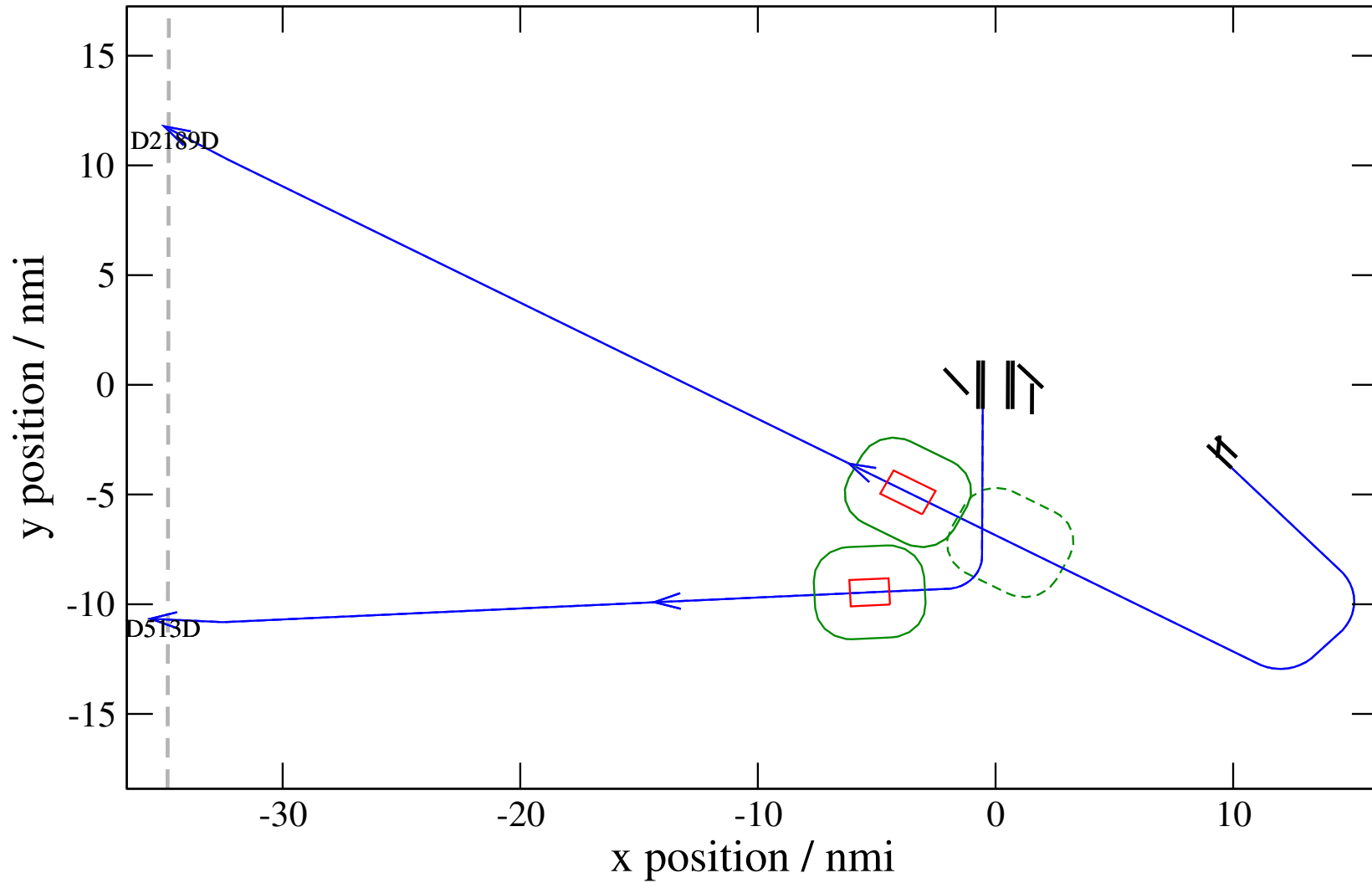
# Maneuver Altitude Profiles

+ D513D-D2189D 0.128H->1.214V: D513D temp alt 6.0 kft, 2.0 Min (+0 s) 513-2189-37



# Maneuver Planview

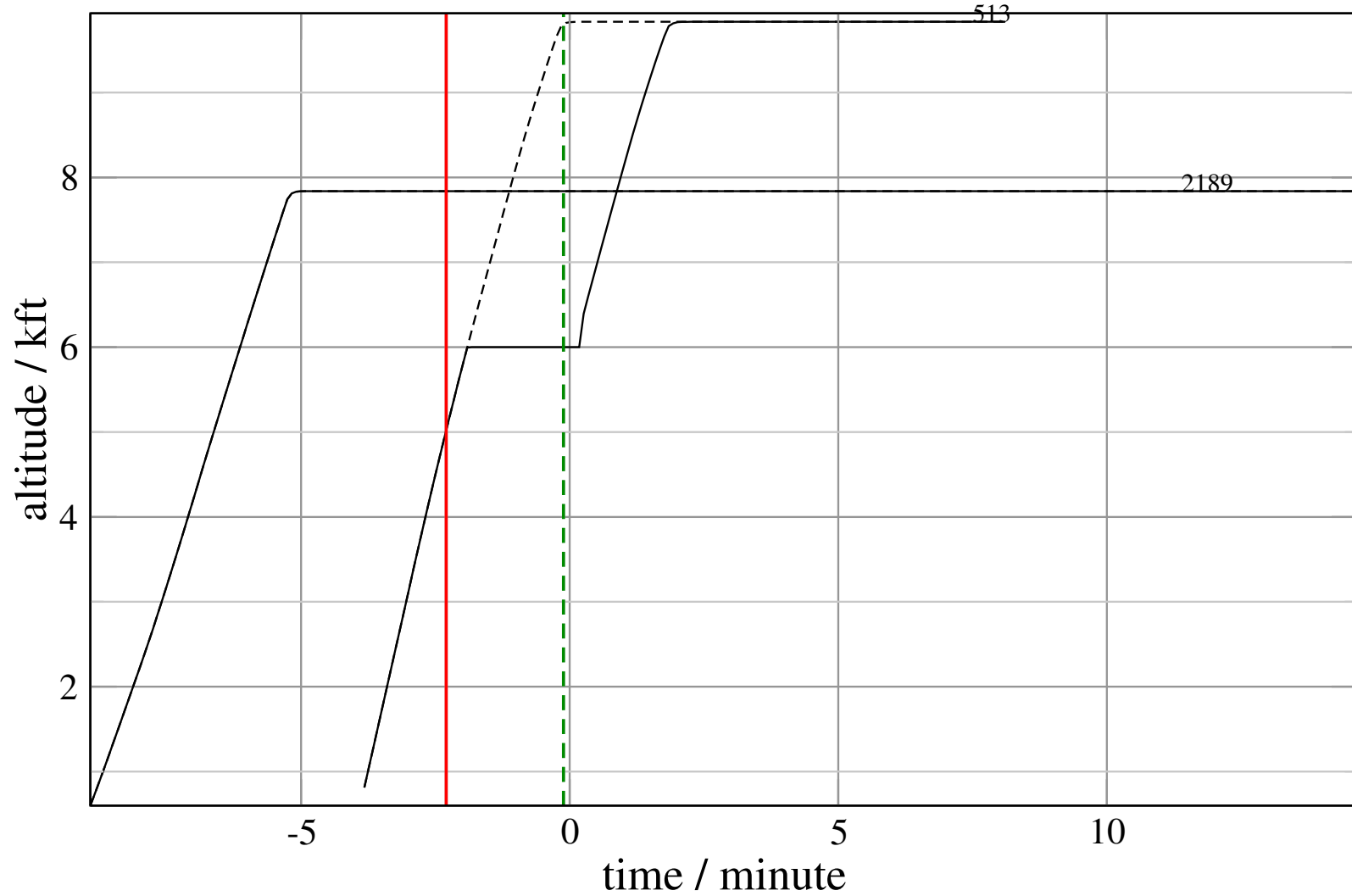
+ D513D-D2189D 0.079H->1.208V: D513D temp alt 6.0 kft, 2.0 Min (+0 s) 513-2189-38





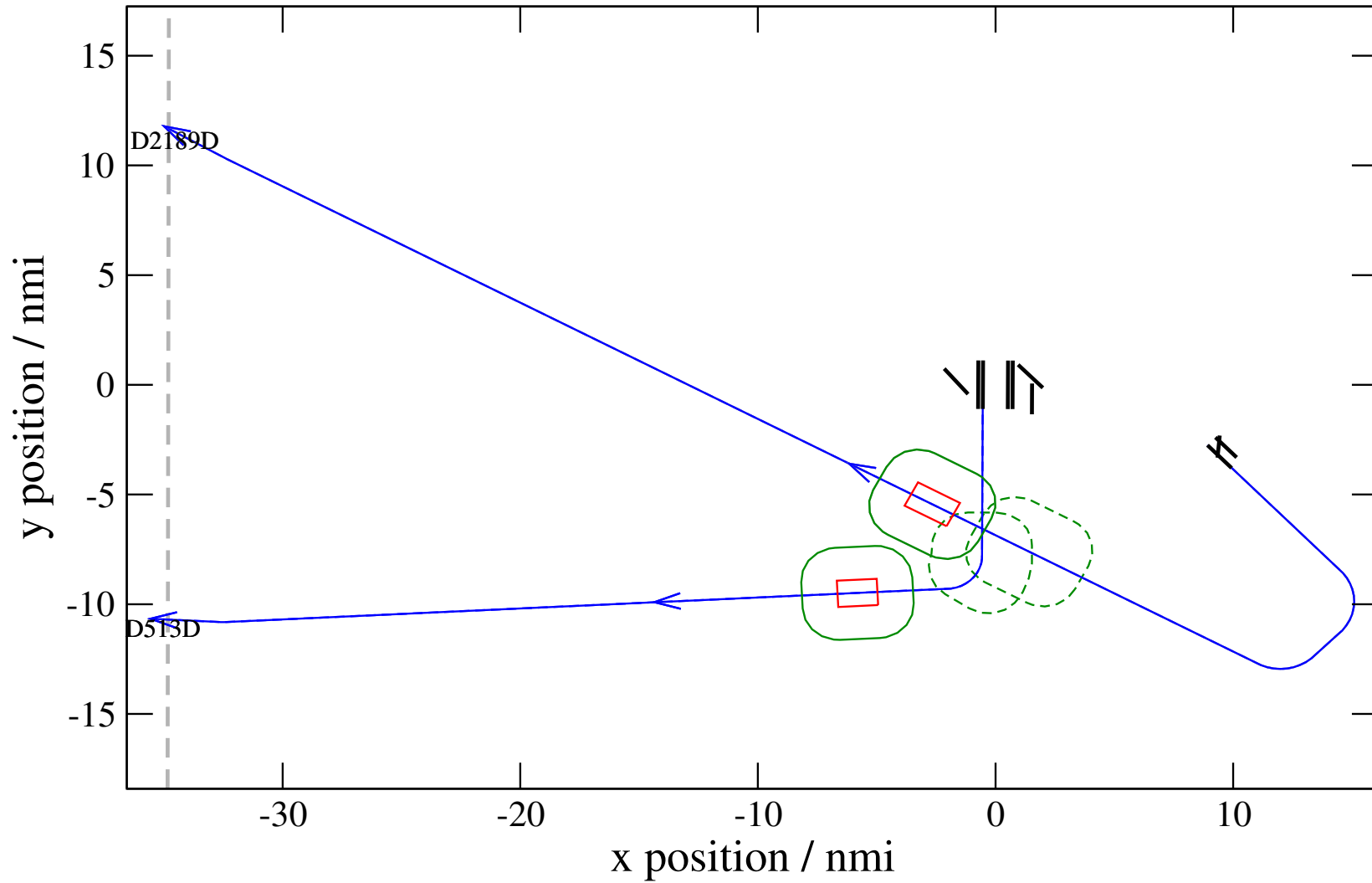
# Maneuver Altitude Profiles

+ D513D-D2189D 0.079H->1.208V: D513D temp alt 6.0 kft, 2.0 Min (+0 s) 513-2189-38



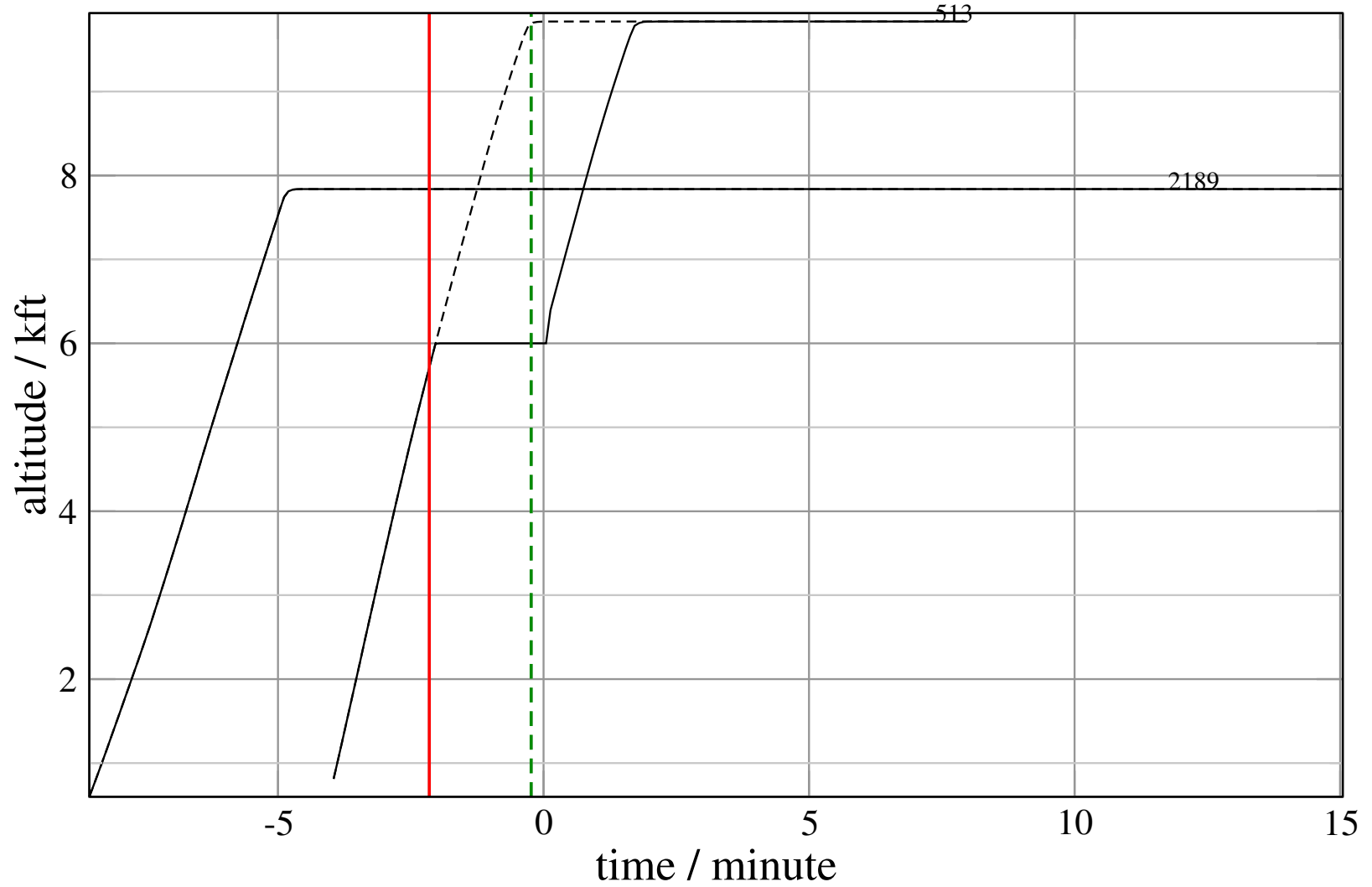
# Maneuver Planview

+ D513D-D2189D 0.092H->1.209V: D513D temp alt 6.0 kft, 2.0 Min (+0 s) 513-2189-39



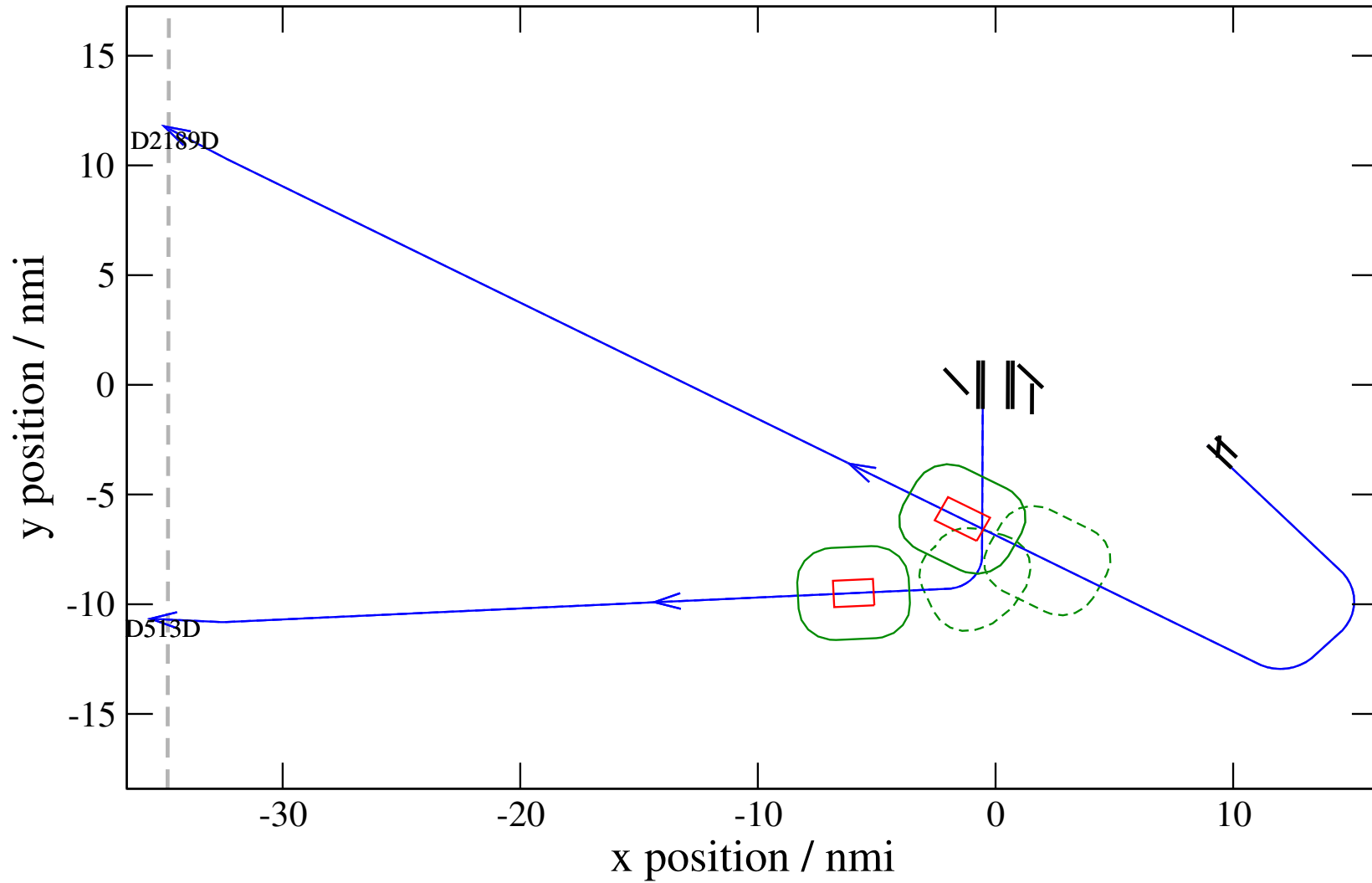
# Maneuver Altitude Profiles

+ D513D-D2189D 0.092H->1.209V: D513D temp alt 6.0 kft, 2.0 Min (+0 s) 513-2189-39



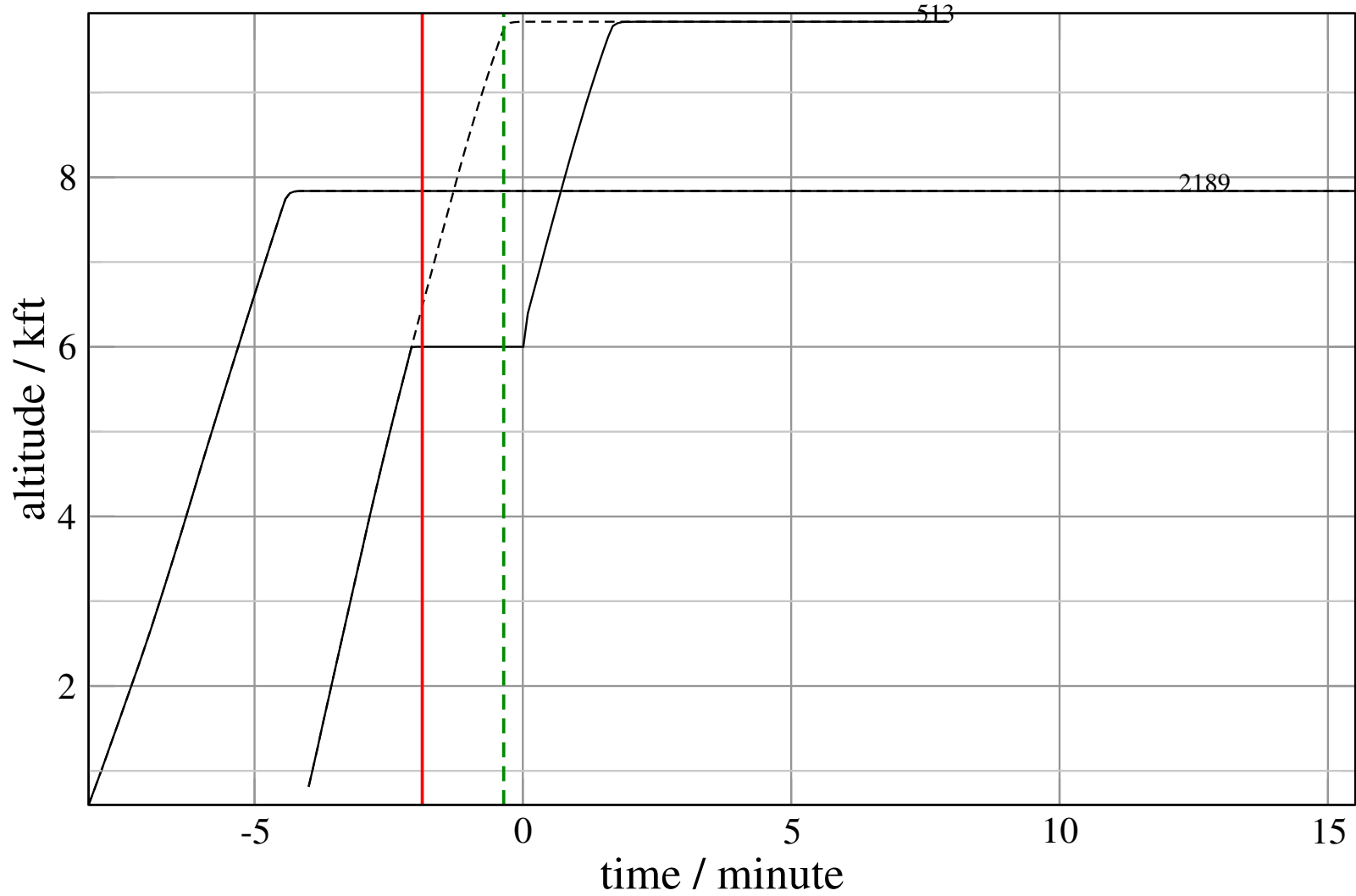
# Maneuver Planview

+ D513D-D2189D 0.357H->1.242H: D513D temp alt 6.0 kft, 2.0 Min (+0 s) 513-2189-40



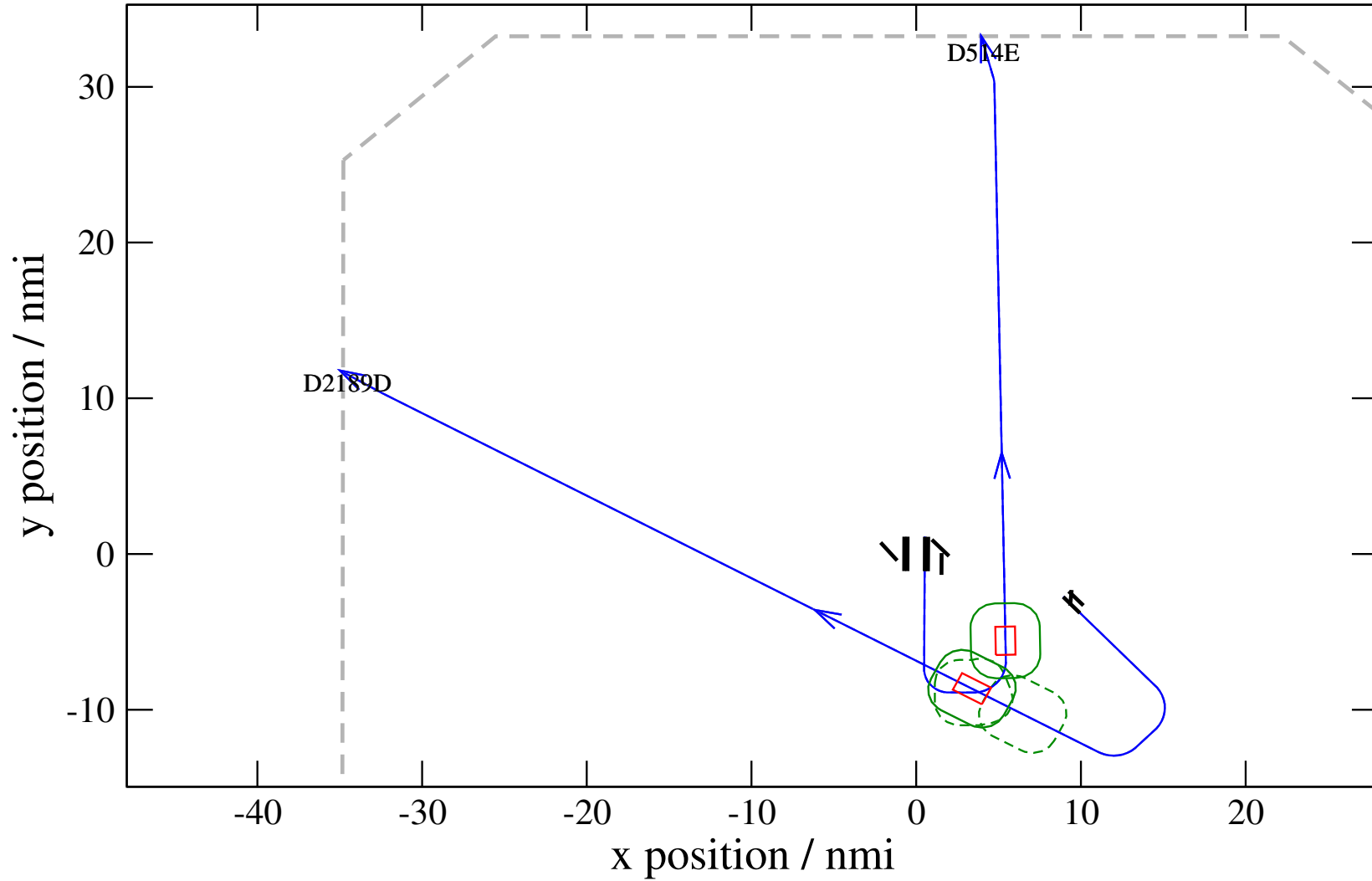
# Maneuver Altitude Profiles

+ D513D-D2189D 0.357H->1.242H: D513D temp alt 6.0 kft, 2.0 Min (+0 s) 513-2189-40



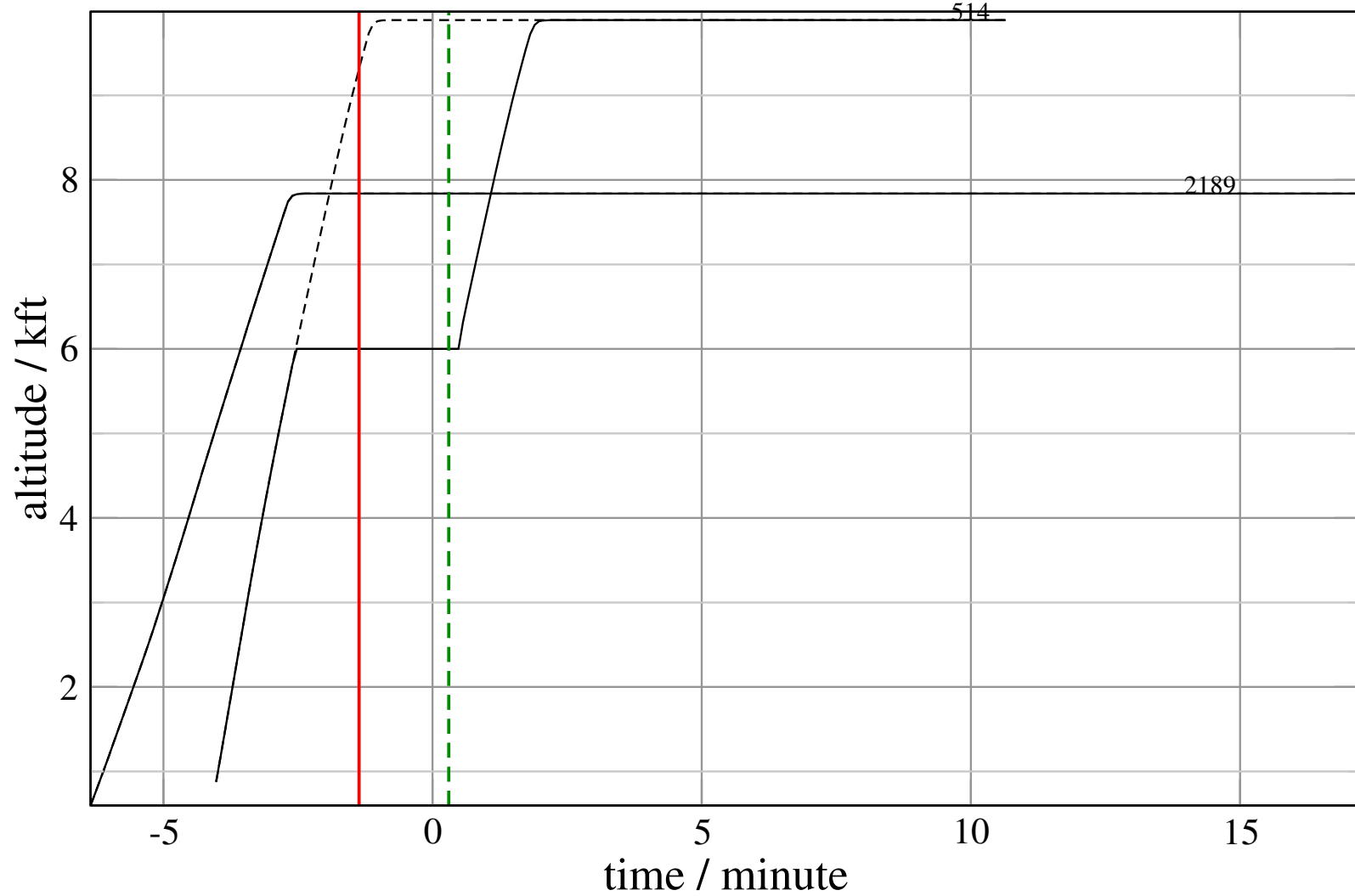
# Maneuver Planview

+ D514E-D2189D 0.933H->1.175V: D514E temp alt 6.0 kft, 3.0 Min (+0 s) 2189-514-35



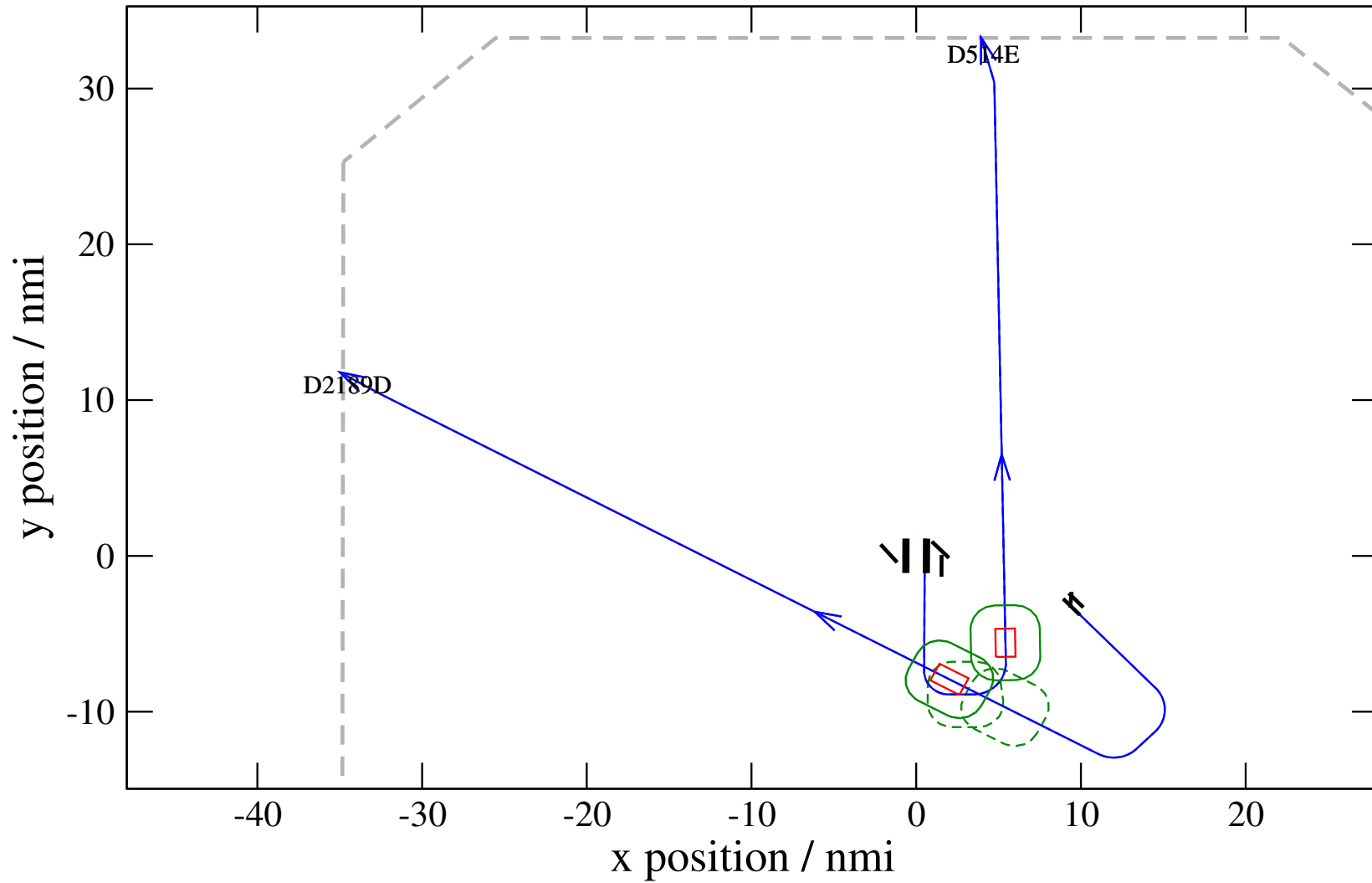
# Maneuver Altitude Profiles

+ D514E-D2189D 0.933H->1.175V: D514E temp alt 6.0 kft, 3.0 Min (+0 s) 2189-514-35



# Maneuver Planview

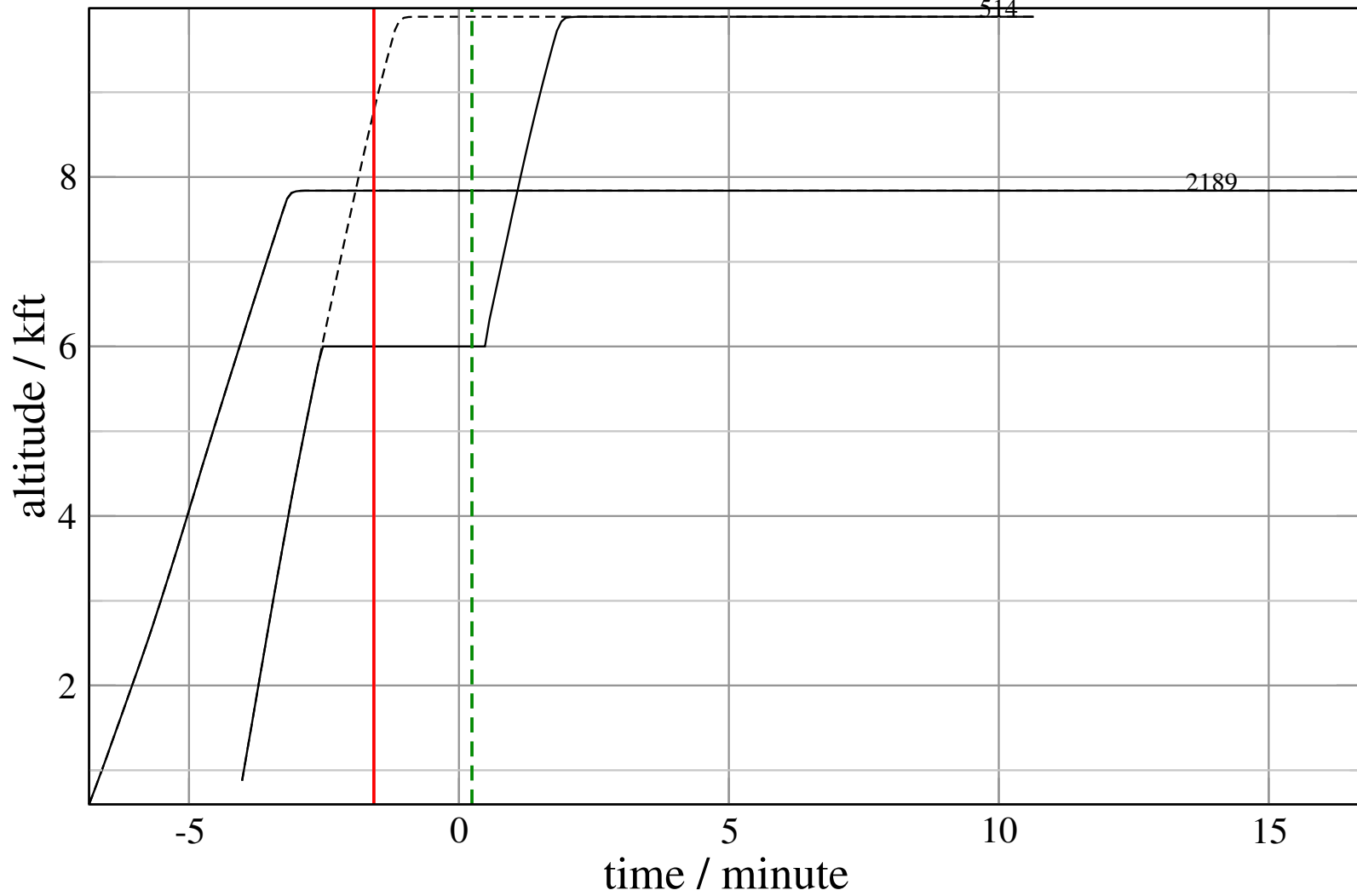
+ D514E-D2189D 0.681H->1.177V: D514E temp alt 6.0 kft, 3.0 Min (+0 s) 2189-514-36





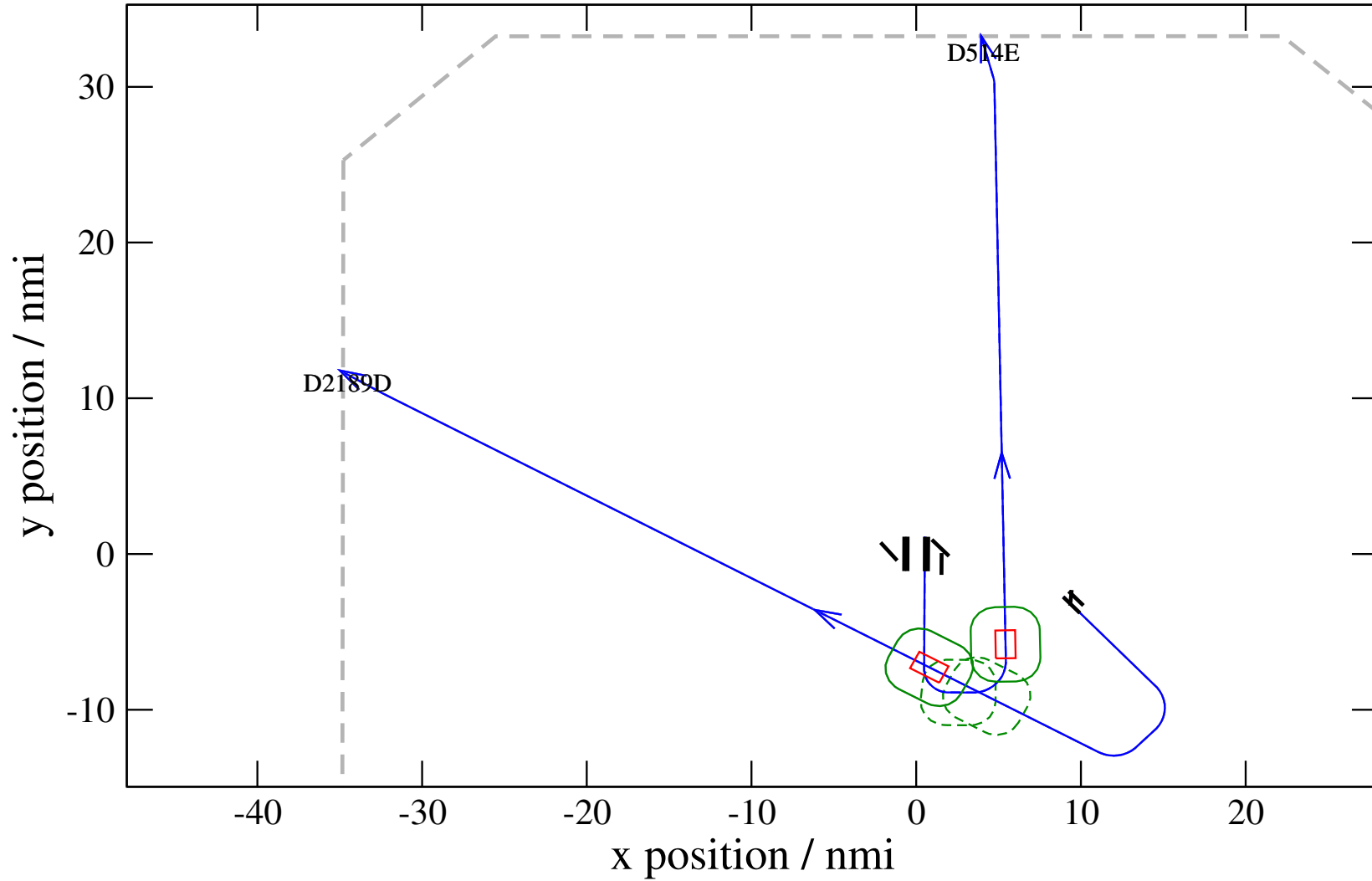
# Maneuver Altitude Profiles

+ D514E-D2189D 0.681H->1.177V: D514E temp alt 6.0 kft, 3.0 Min (+0 s) 2189-514-36



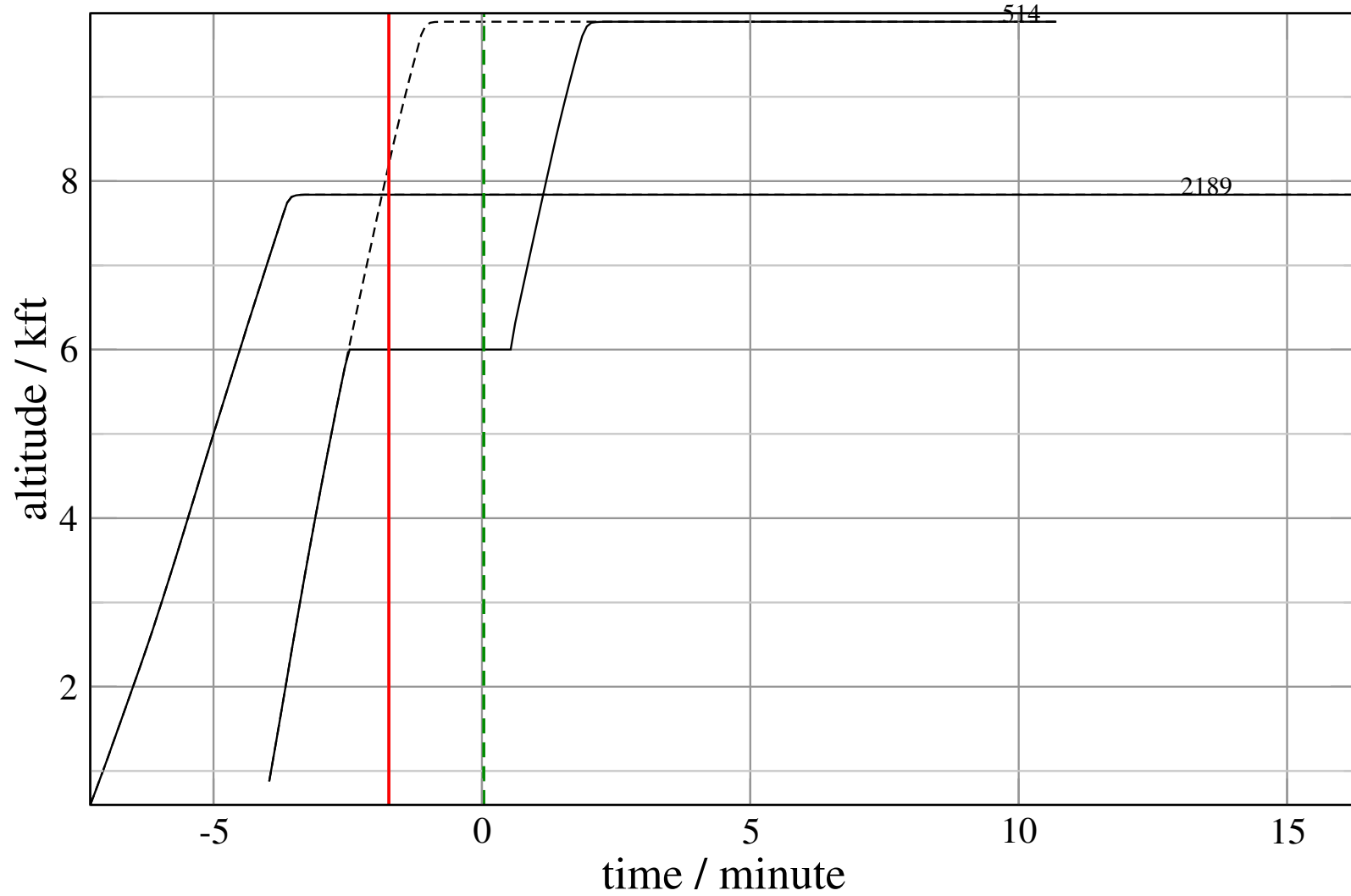
# Maneuver Planview

+ D514E-D2189D 0.455V->1.223V: D514E temp alt 6.0 kft, 3.0 Min (+0 s) 2189-514-37



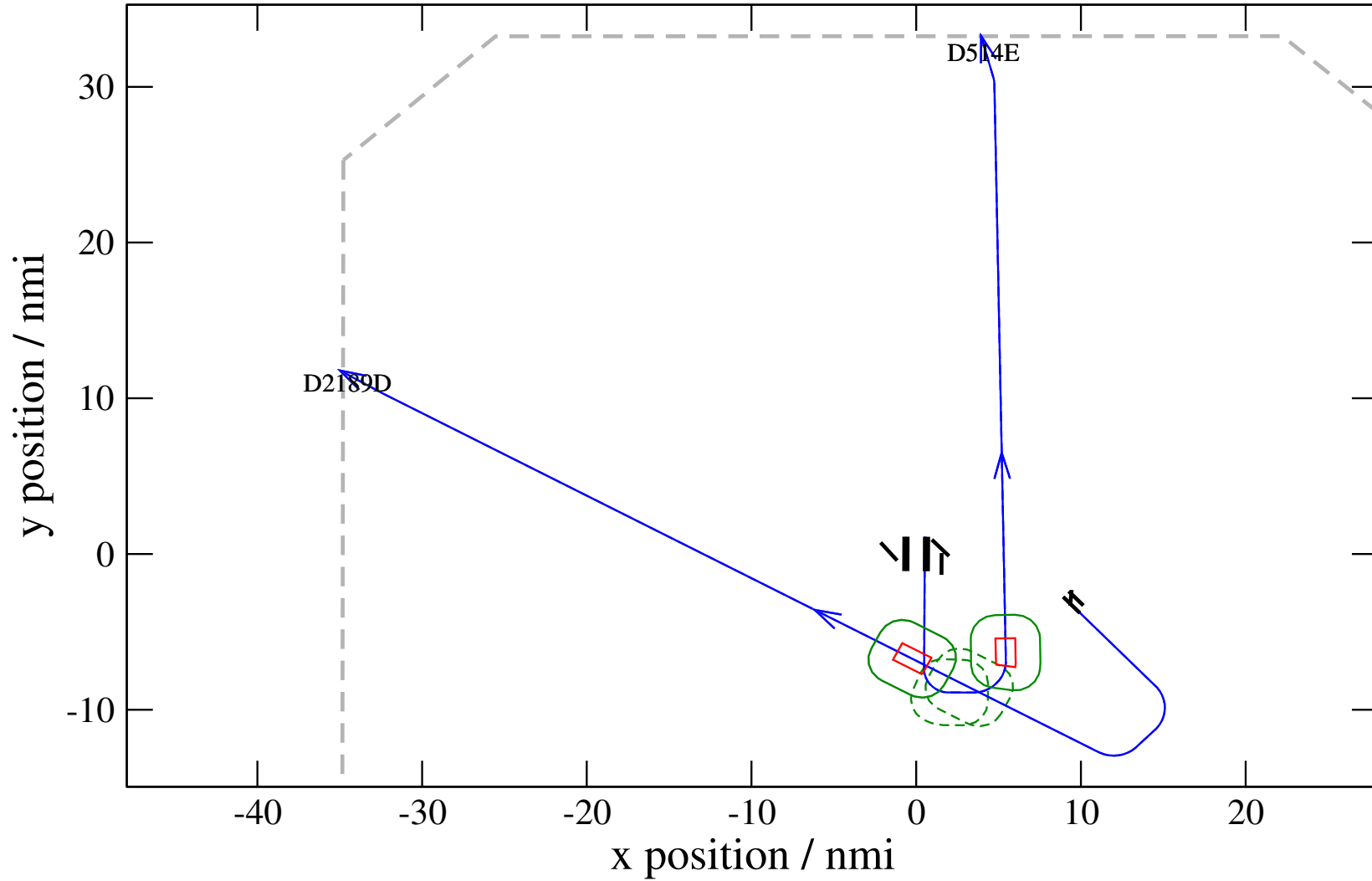
# Maneuver Altitude Profiles

+ D514E-D2189D 0.455V->1.223V: D514E temp alt 6.0 kft, 3.0 Min (+0 s) 2189-514-37



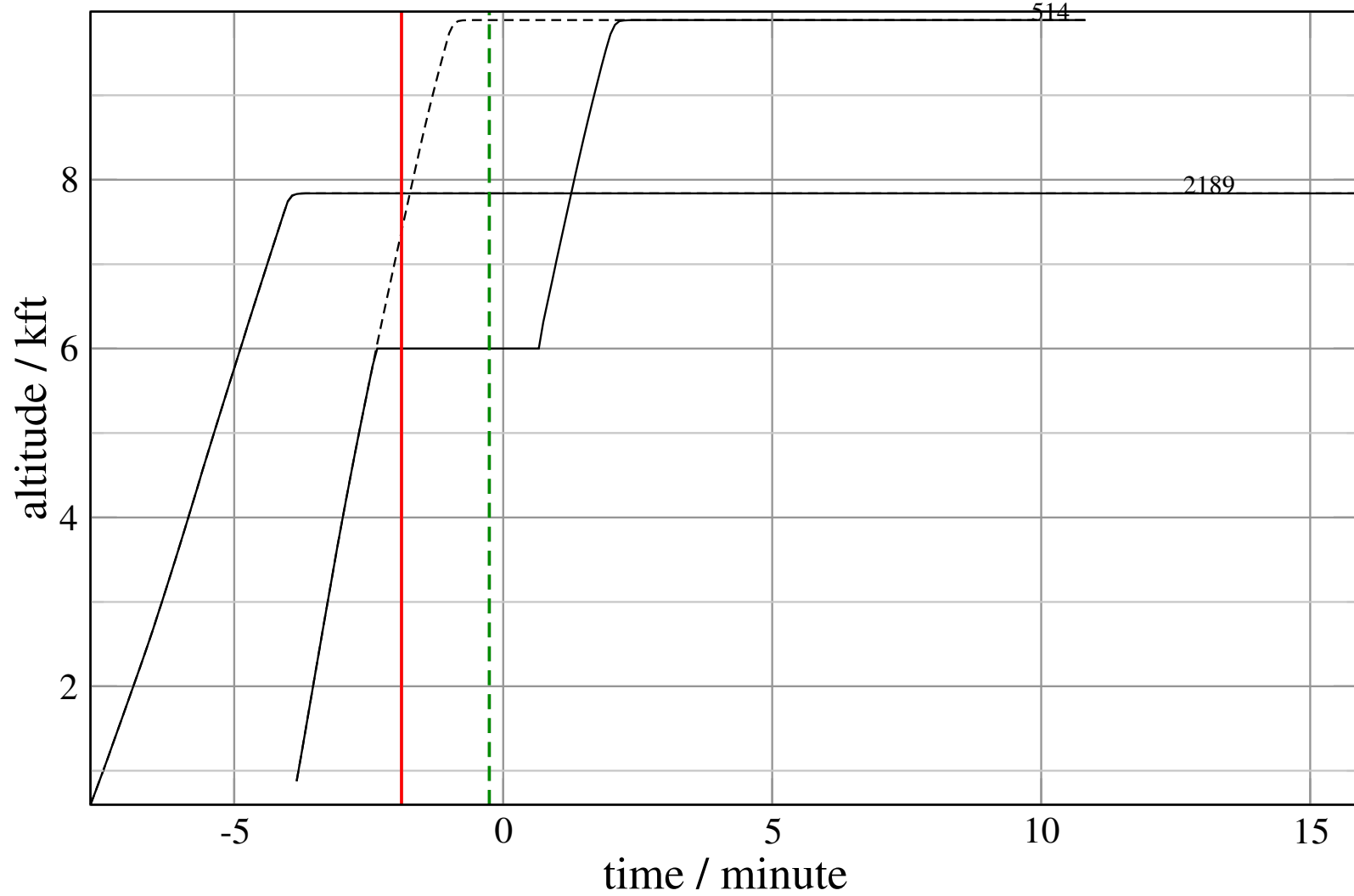
# Maneuver Planview

+ D514E-D2189D 0.179H->1.361H: D514E temp alt 6.0 kft, 3.0 Min (+0 s) 2189-514-38



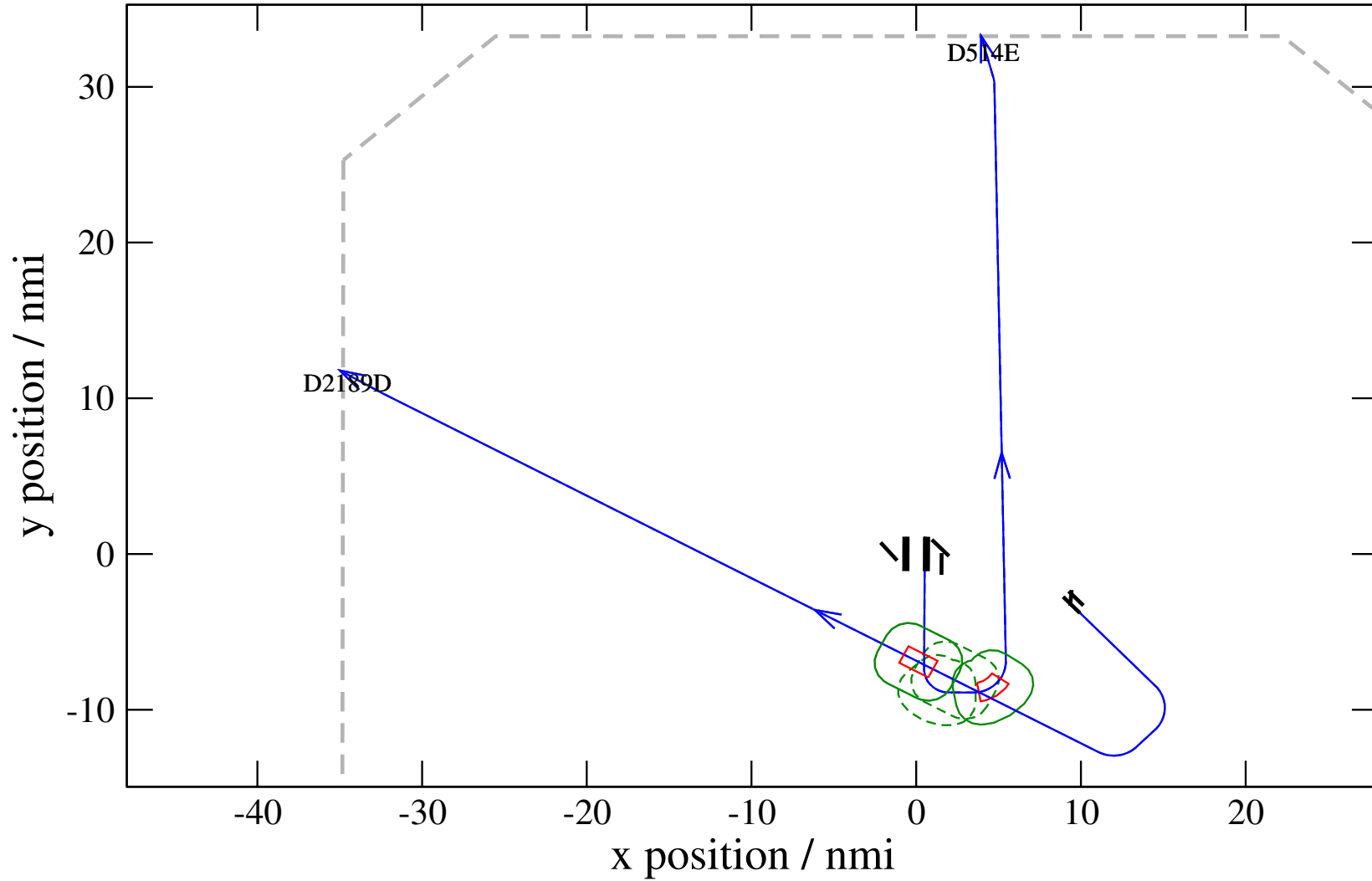
# Maneuver Altitude Profiles

+ D514E-D2189D 0.179H->1.361H: D514E temp alt 6.0 kft, 3.0 Min (+0 s) 2189-514-38



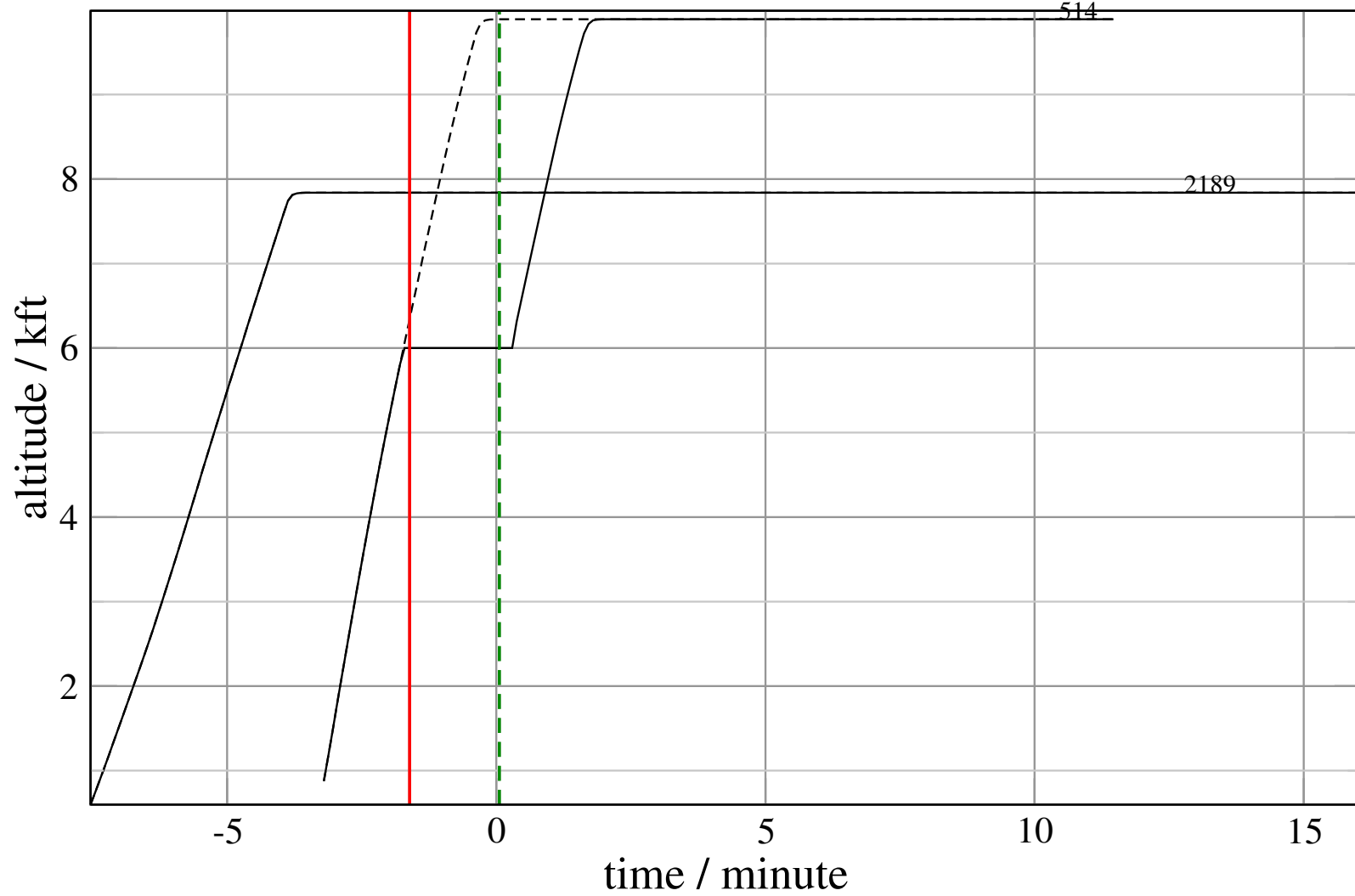
# Maneuver Planview

+ D514E-D2189D 0.000H->1.142V: D514E temp alt 6.0 kft, 2.0 Min (+0 s) 2189-514-39



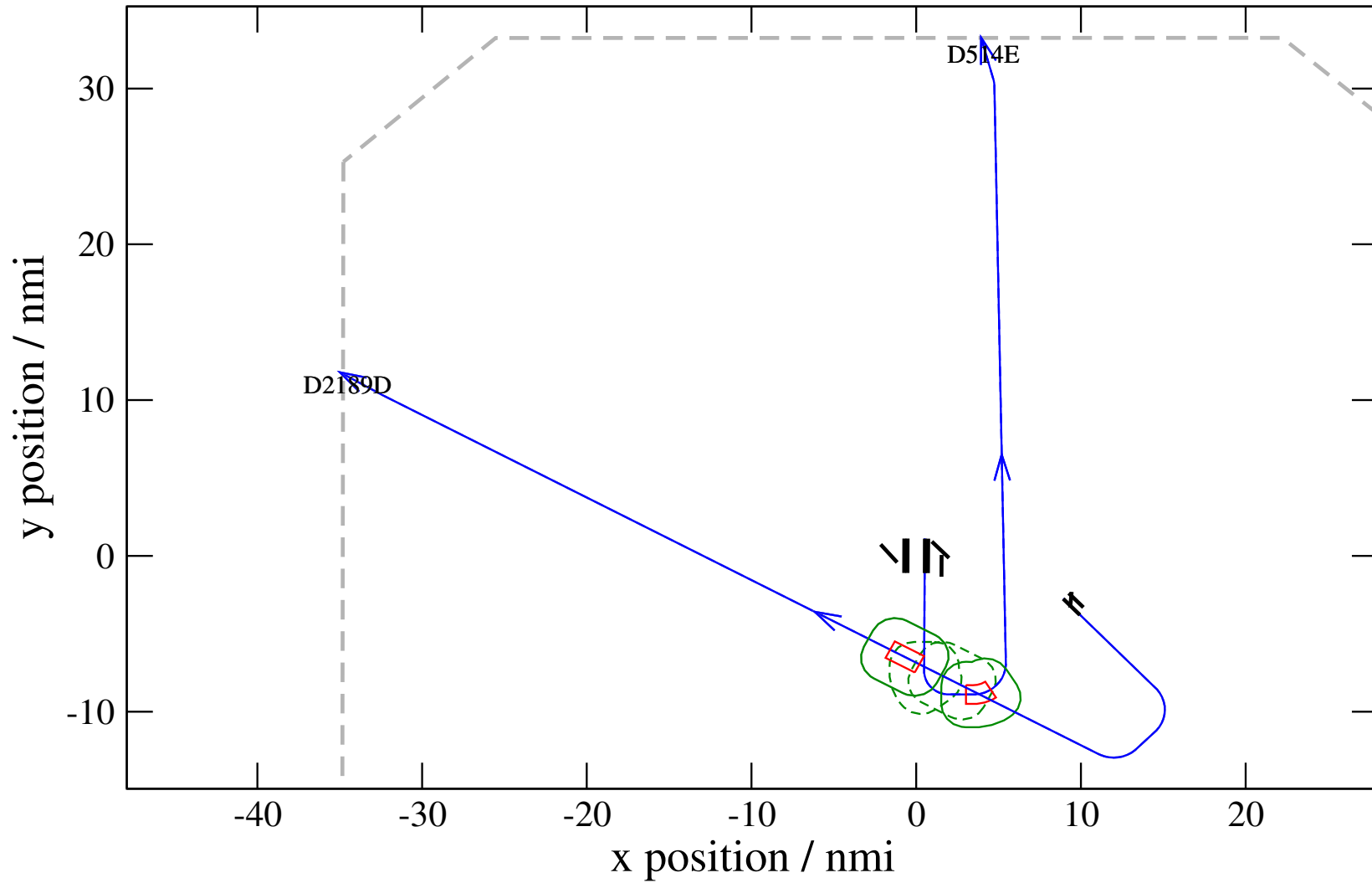
# Maneuver Altitude Profiles

+ D514E-D2189D 0.000H->1.142V: D514E temp alt 6.0 kft, 2.0 Min (+0 s) 2189-514-39



# Maneuver Planview

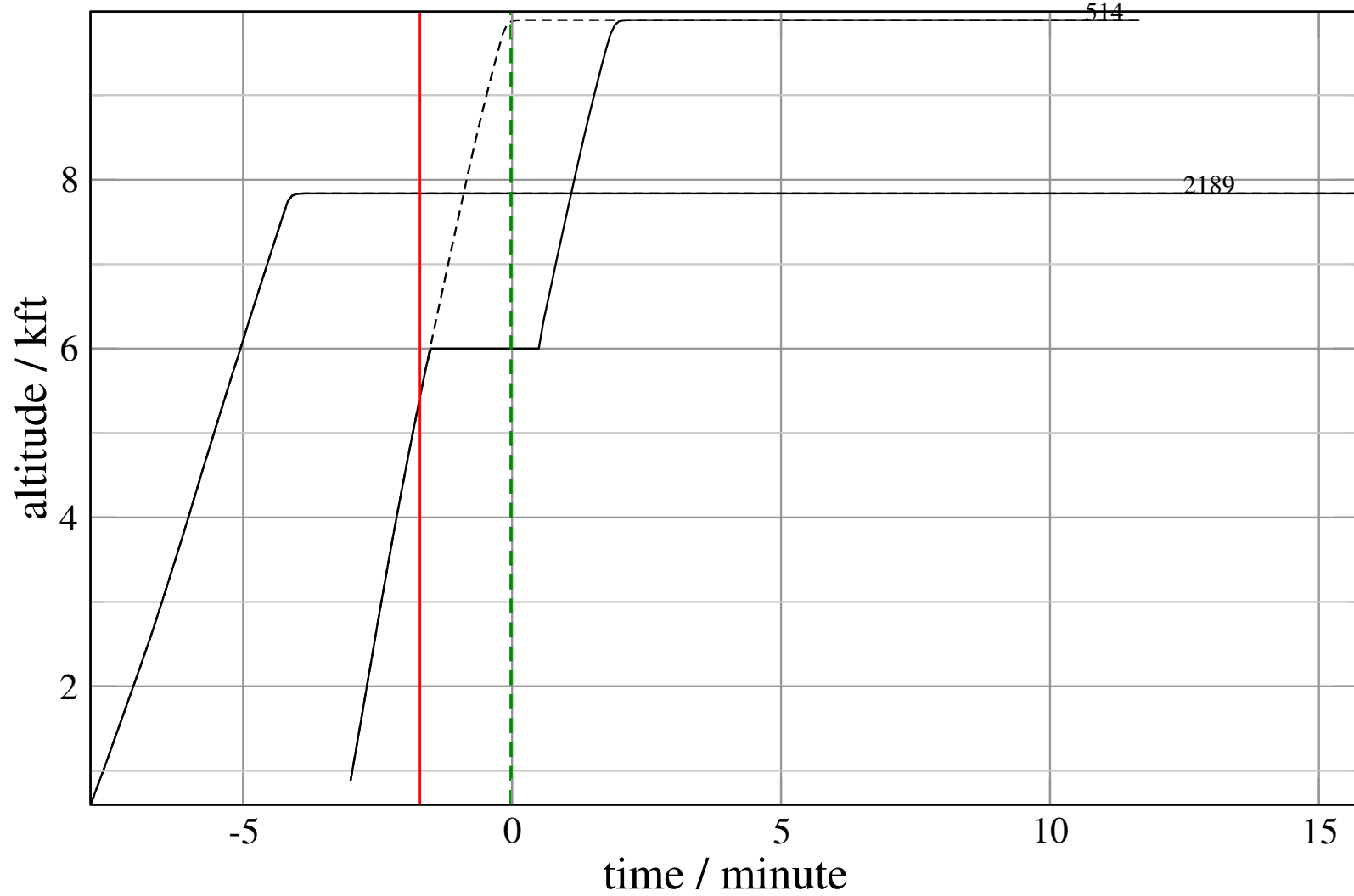
+ D514E-D2189D 0.000H->1.363V: D514E temp alt 6.0 kft, 2.0 Min (+0 s) 2189-514-40





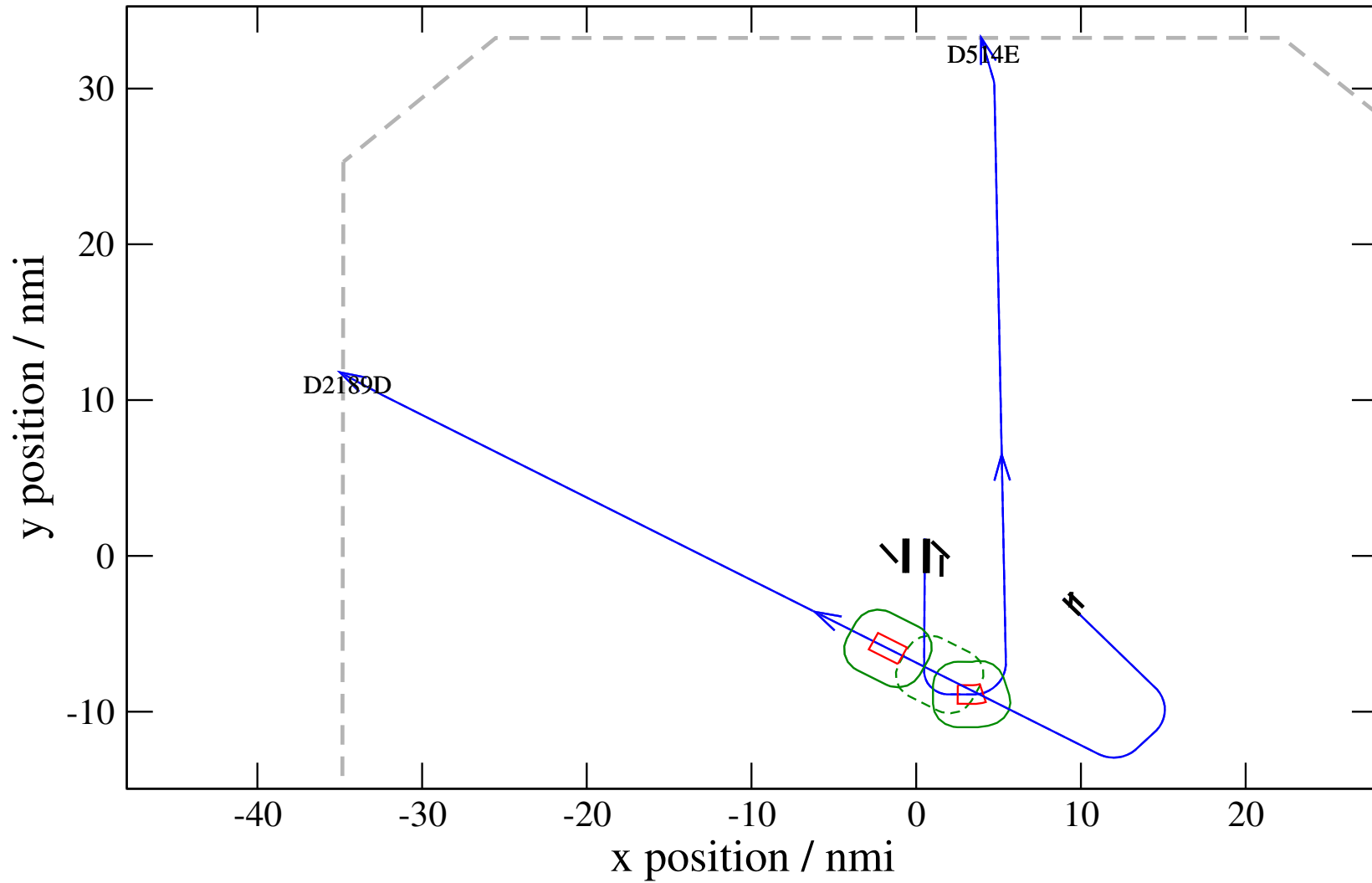
# Maneuver Altitude Profiles

+ D514E-D2189D 0.000H->1.363V: D514E temp alt 6.0 kft, 2.0 Min (+0 s) 2189-514-40



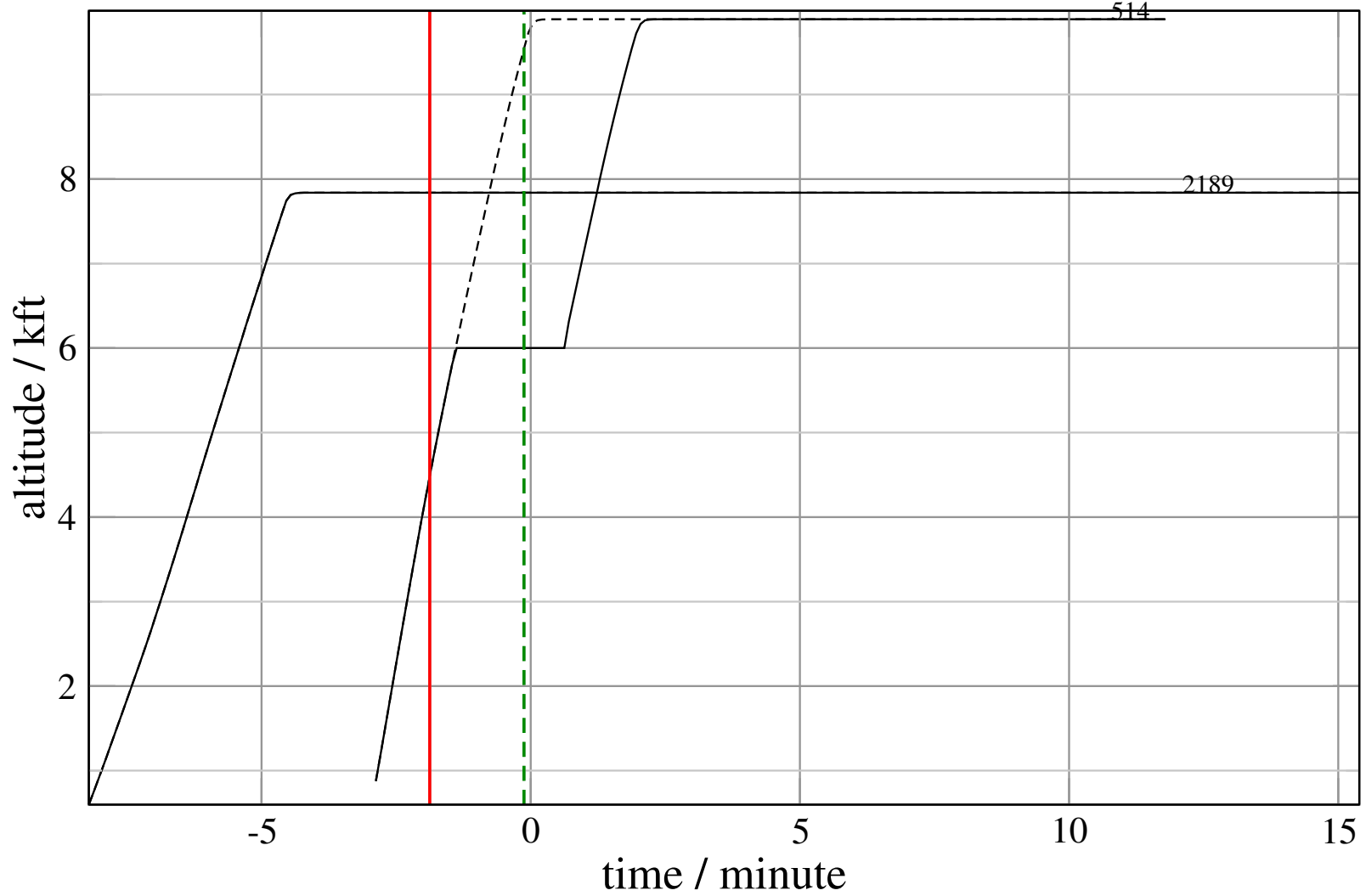
# Maneuver Planview

+ D514E-D2189D 0.000H->1.504V: D514E temp alt 6.0 kft, 2.0 Min (+0 s) 2189-514-41



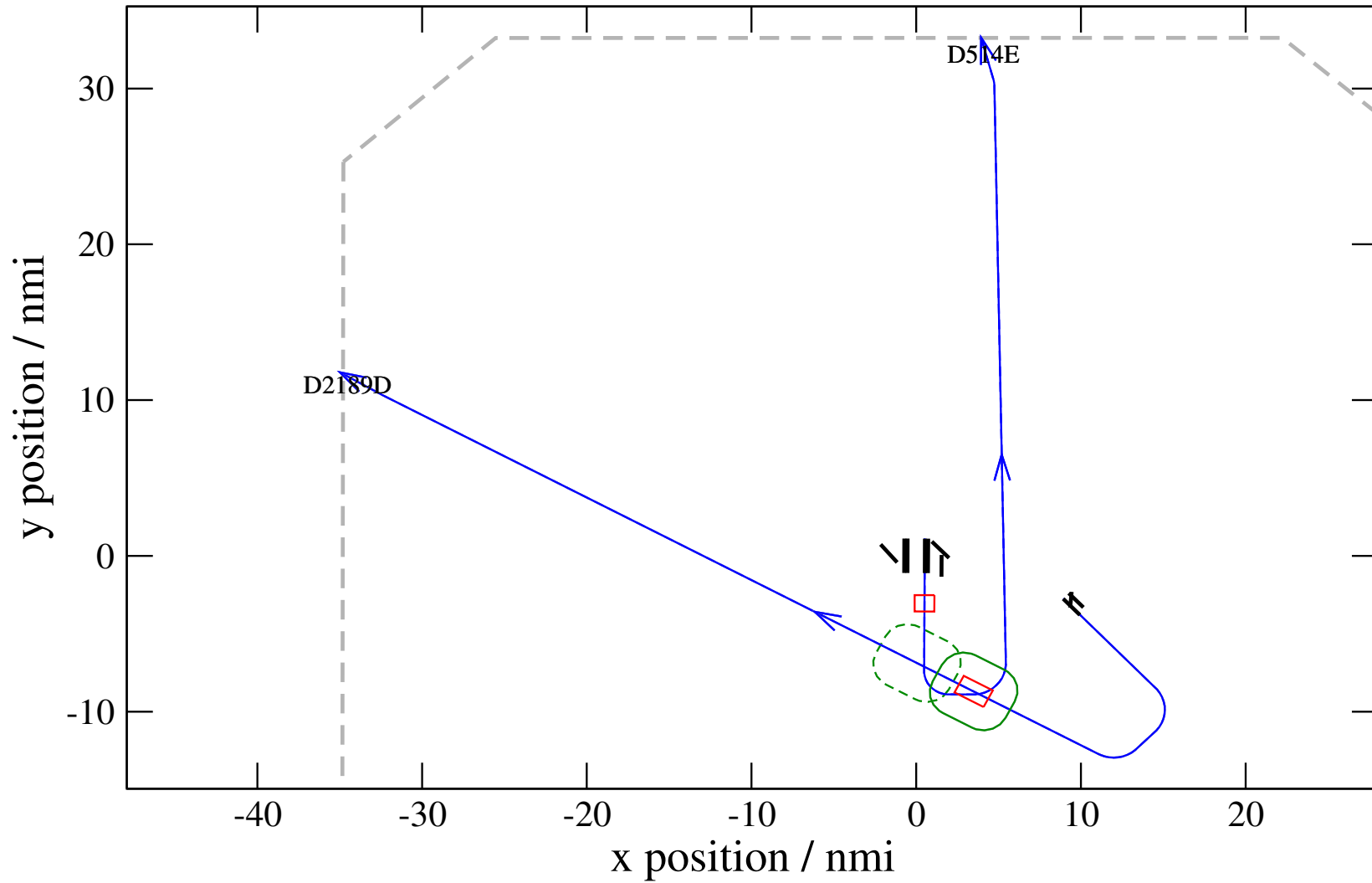
# Maneuver Altitude Profiles

+ D514E-D2189D 0.000H->1.504V: D514E temp alt 6.0 kft, 2.0 Min (+0 s) 2189-514-41



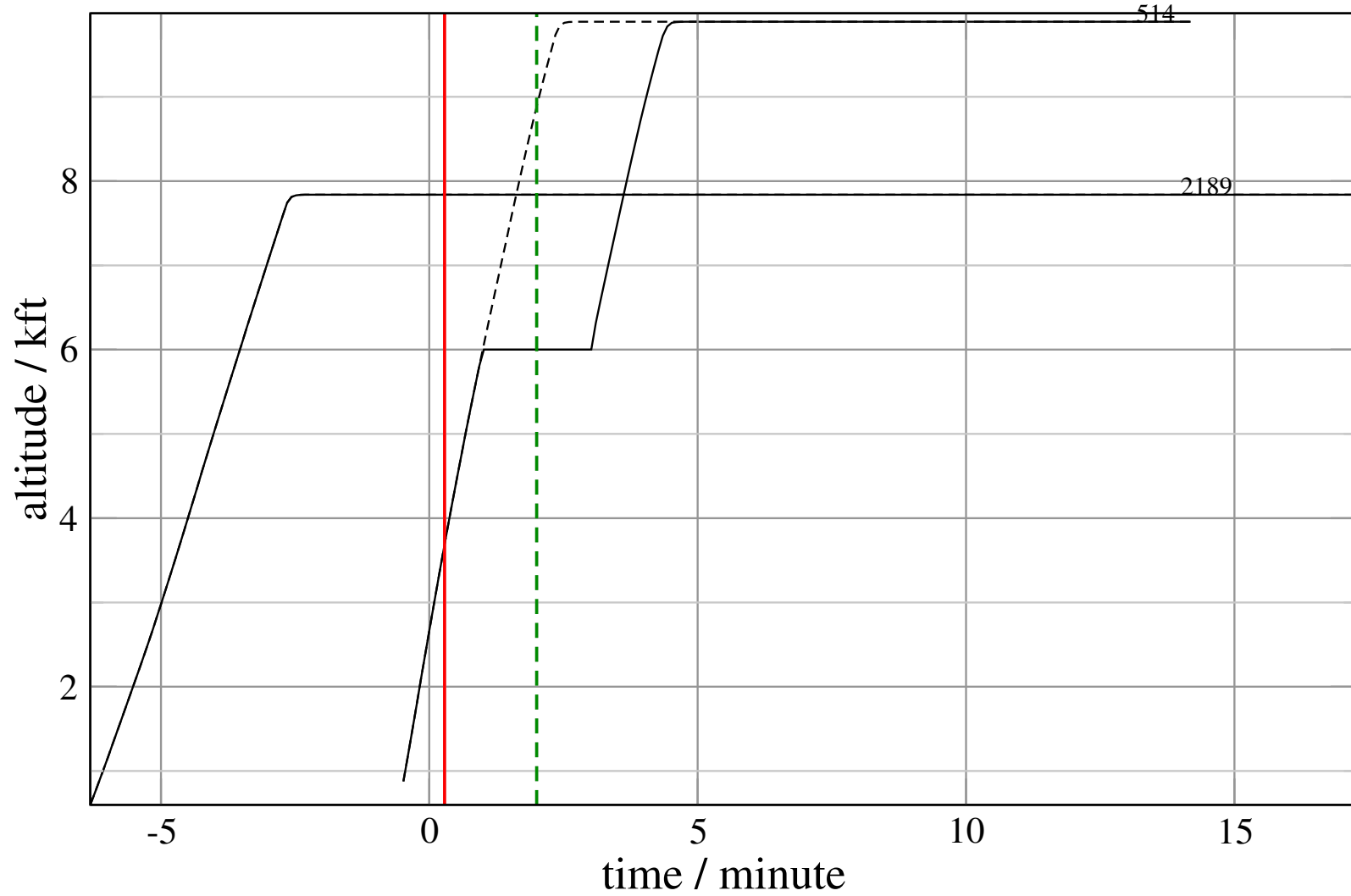
# Maneuver Planview

+ D514E-D2189D 0.000H->1.501H: D514E temp alt 6.0 kft, 2.0 Min (+0 s) 2189-514-42



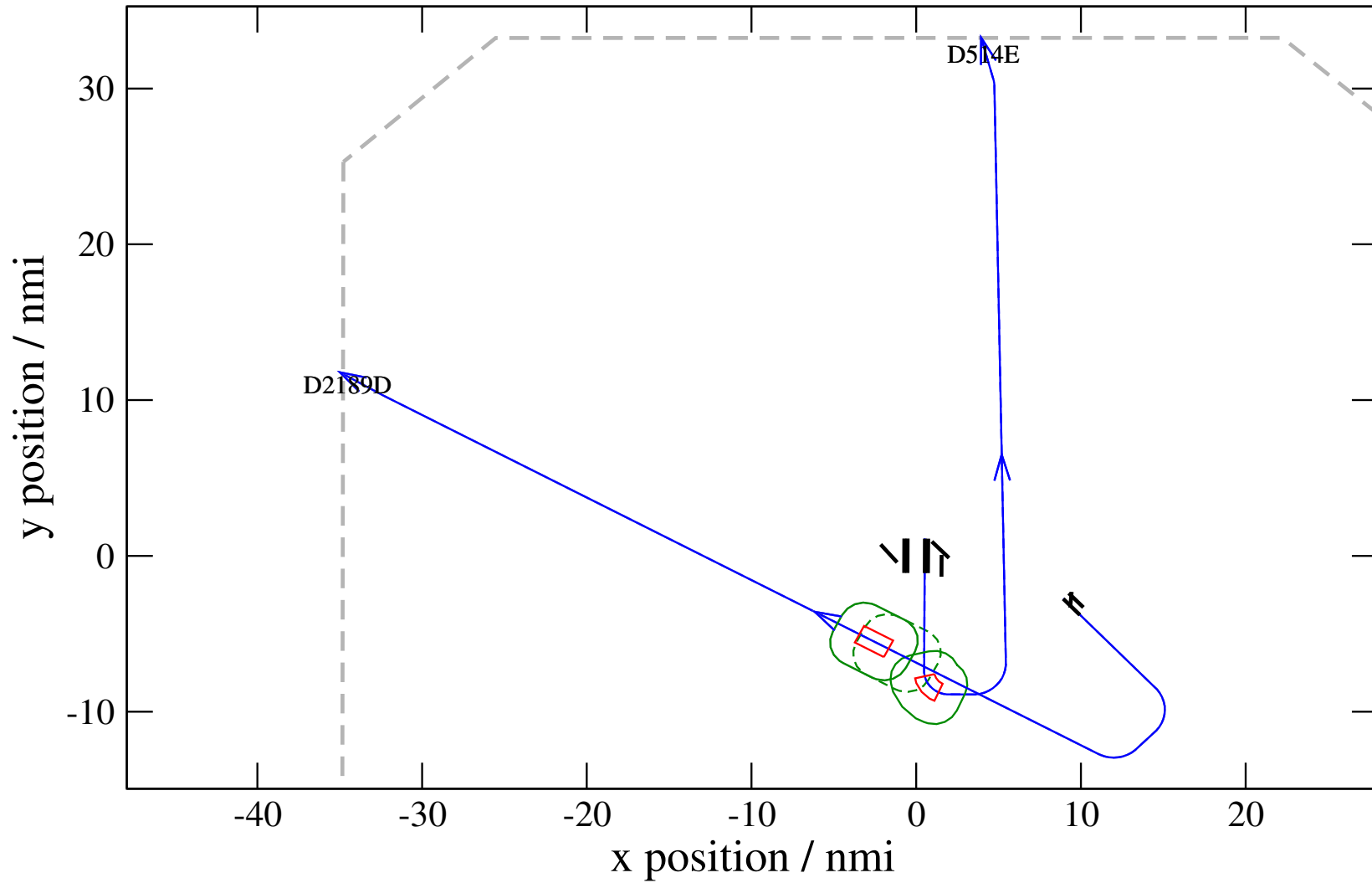
# Maneuver Altitude Profiles

+ D514E-D2189D 0.000H->1.501H: D514E temp alt 6.0 kft, 2.0 Min (+0 s) 2189-514-42



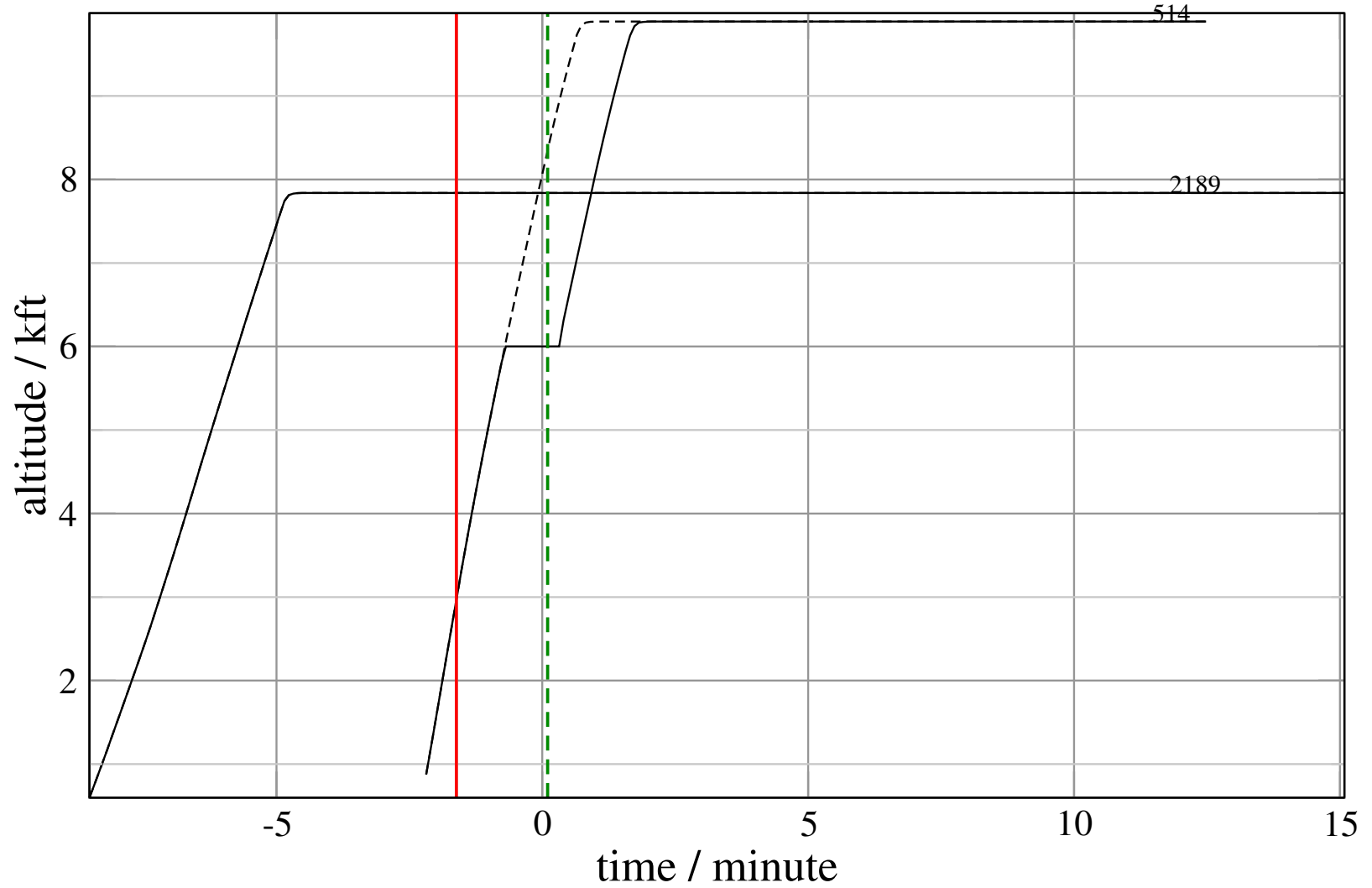
# Maneuver Planview

+ D514E-D2189D 0.158H->1.319H: D514E temp alt 6.0 kft, 1.0 Min (+0 s) 2189-514-43



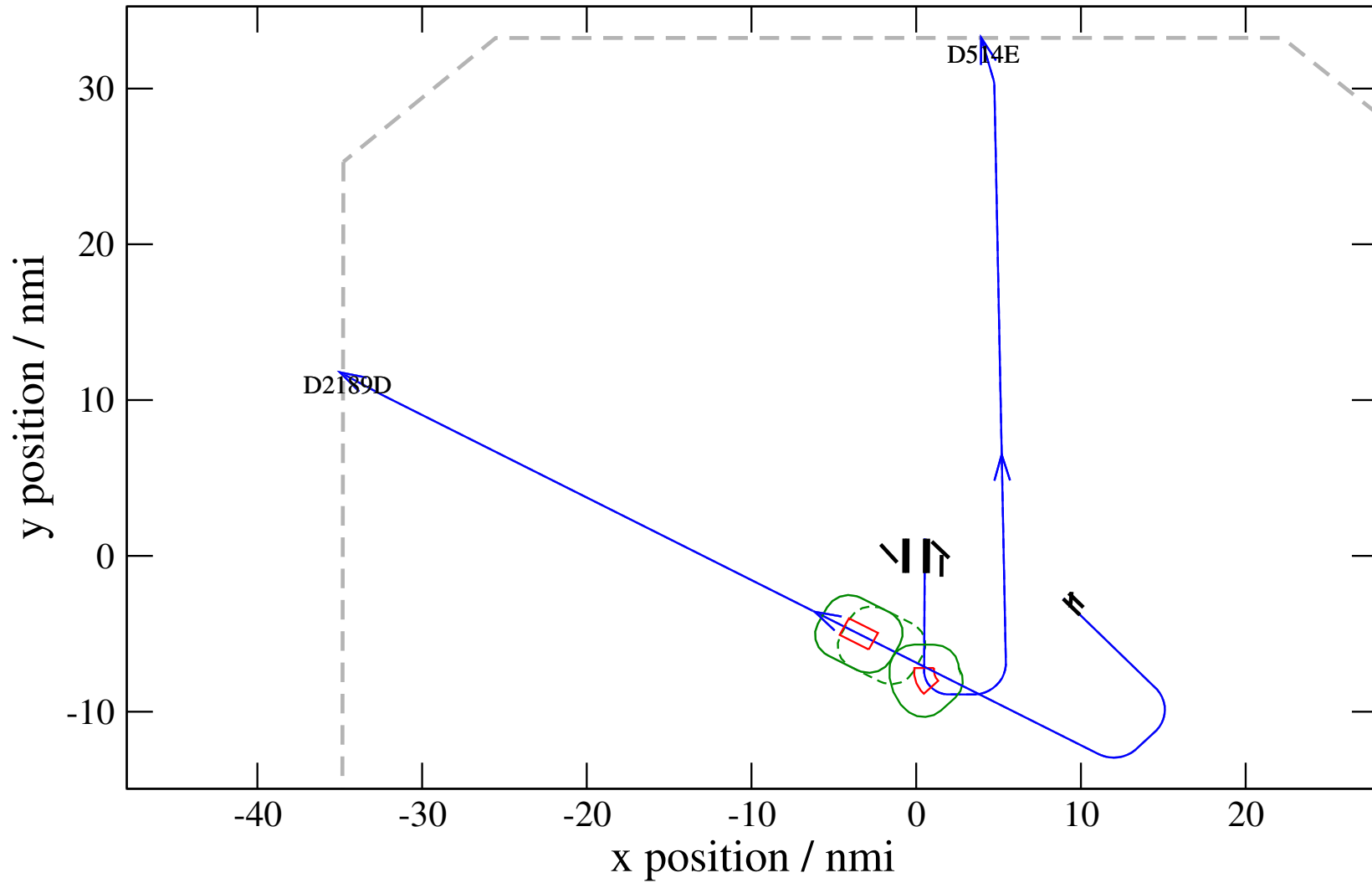
# Maneuver Altitude Profiles

+ D514E-D2189D 0.158H->1.319H: D514E temp alt 6.0 kft, 1.0 Min (+0 s) 2189-514-43



# Maneuver Planview

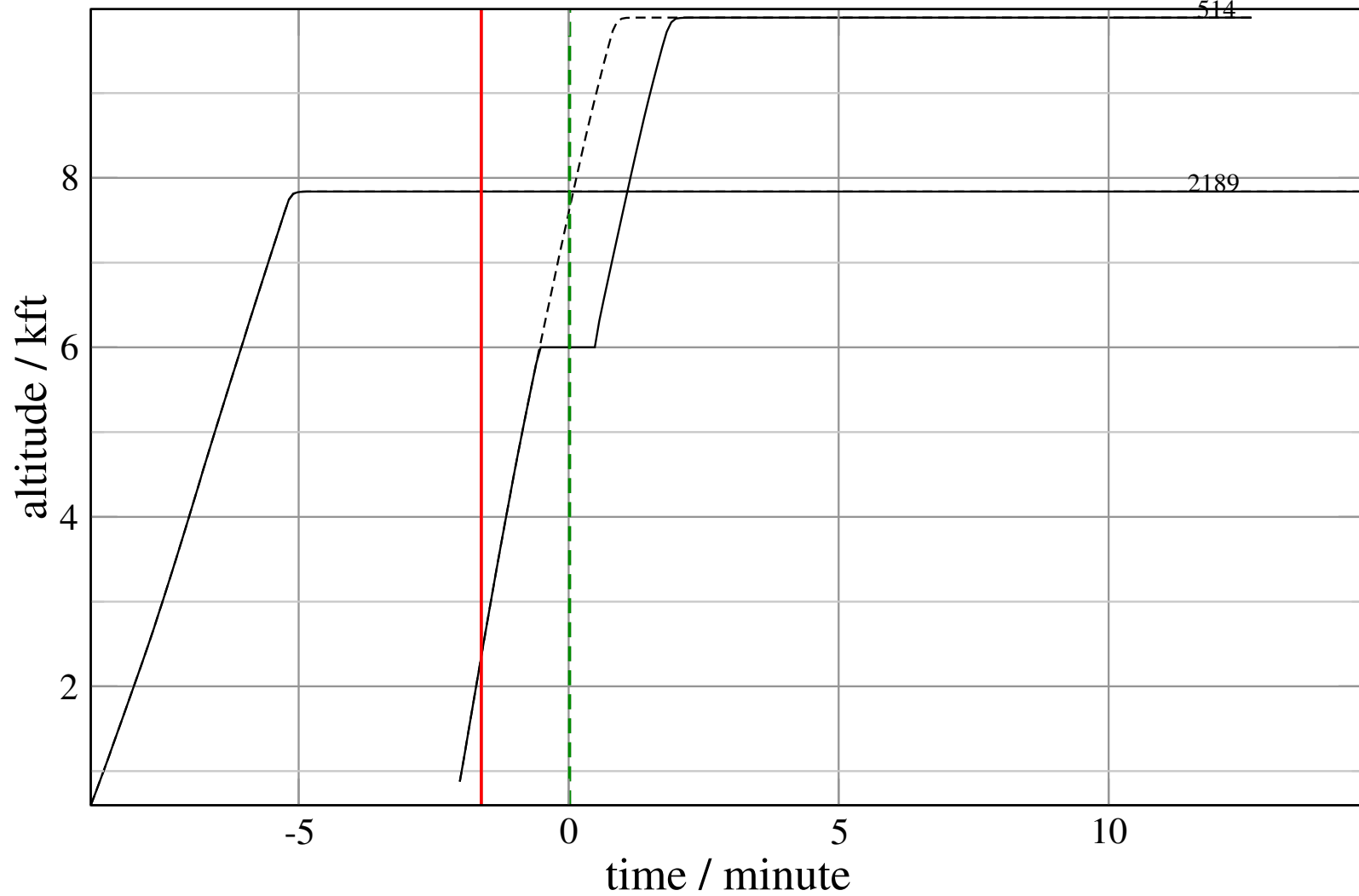
+ D514E-D2189D 0.608H->1.462H: D514E temp alt 6.0 kft, 1.0 Min (+0 s) 2189-514-44





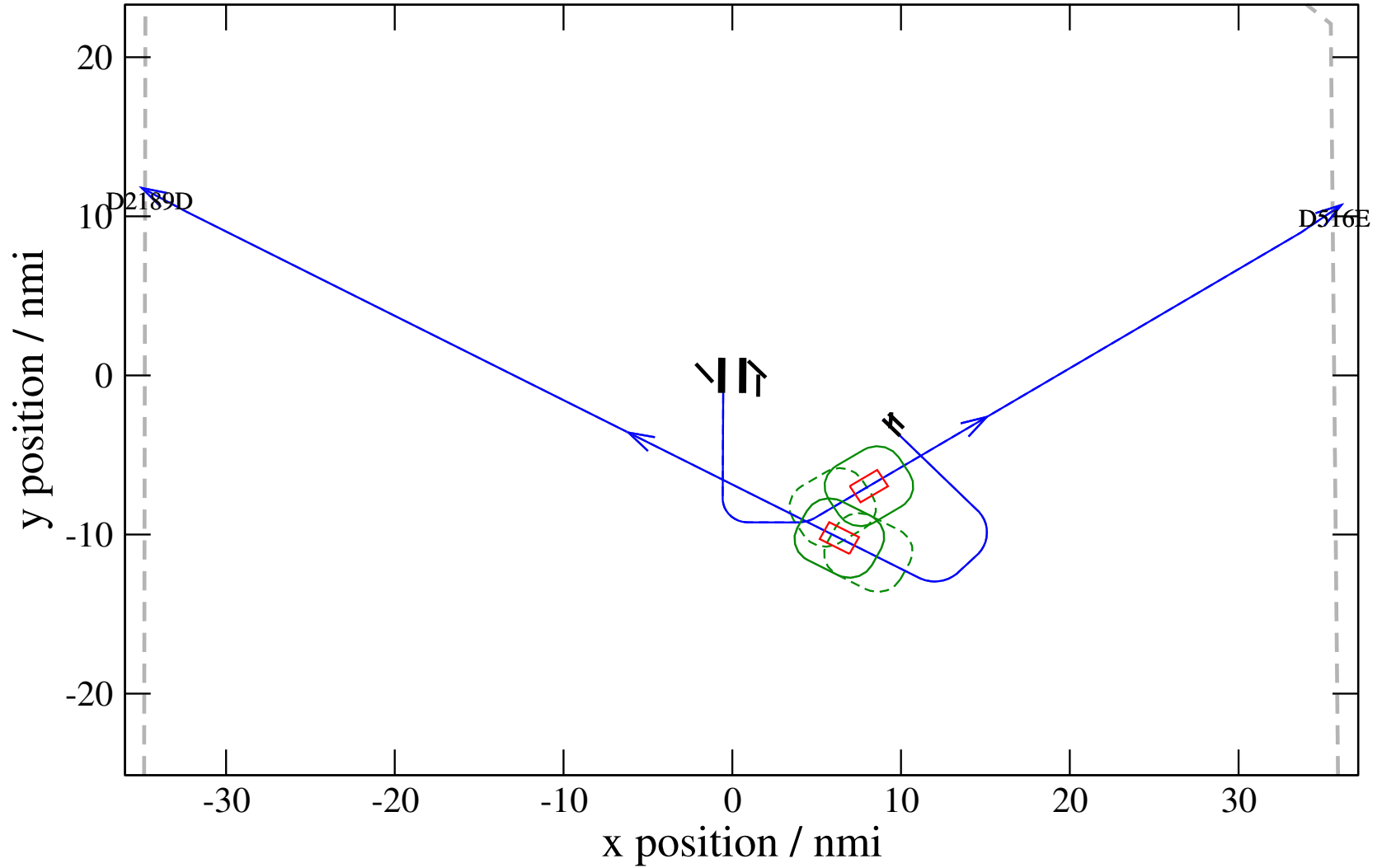
# Maneuver Altitude Profiles

+ D514E-D2189D 0.608H->1.462H: D514E temp alt 6.0 kft, 1.0 Min (+0 s) 2189-514-44



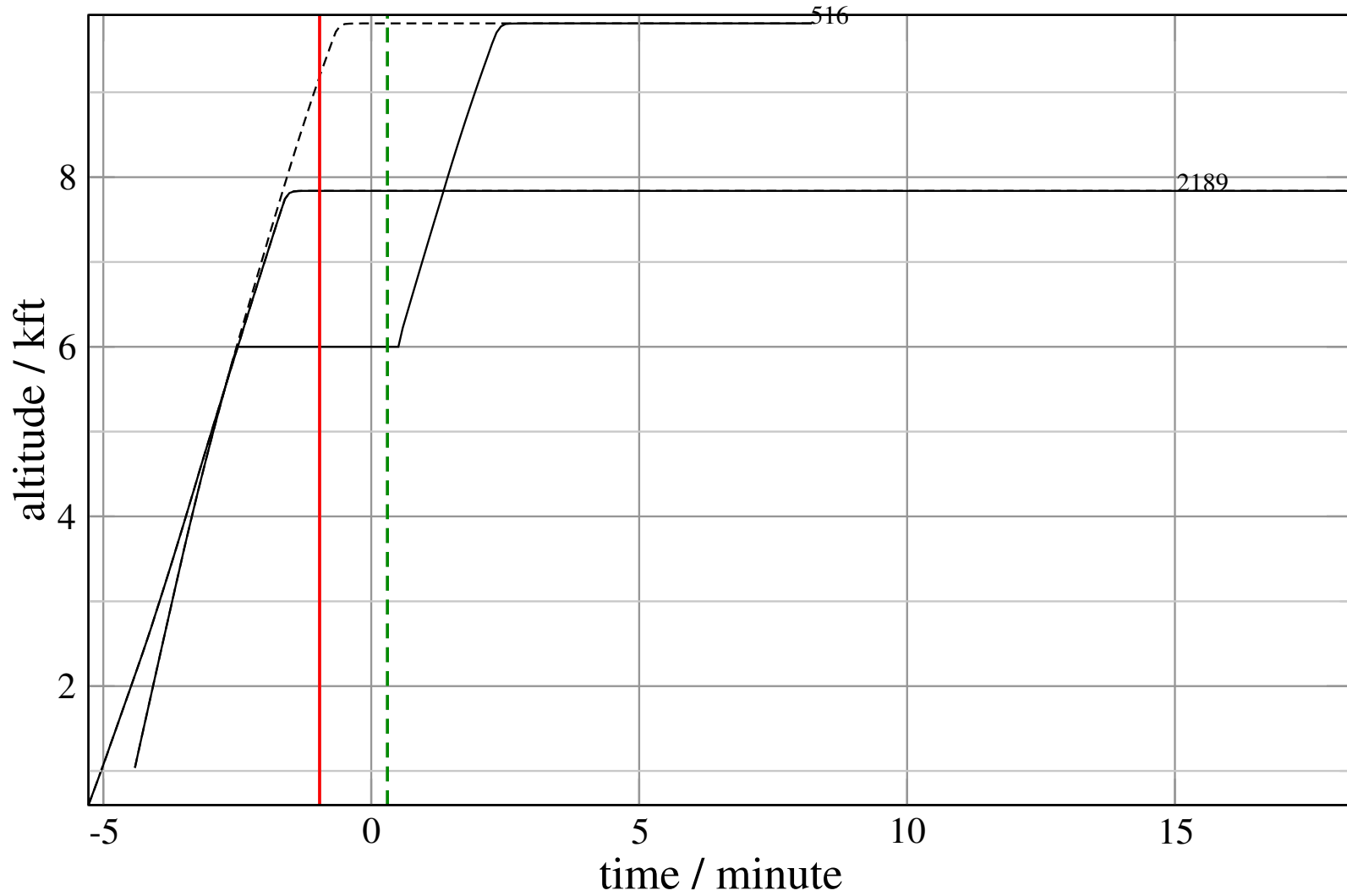
# Maneuver Planview

+ D516E-D2189D 0.735V->1.170V: D516E temp alt 6.0 kft, 3.0 Min (+0 s) 2189-516-28



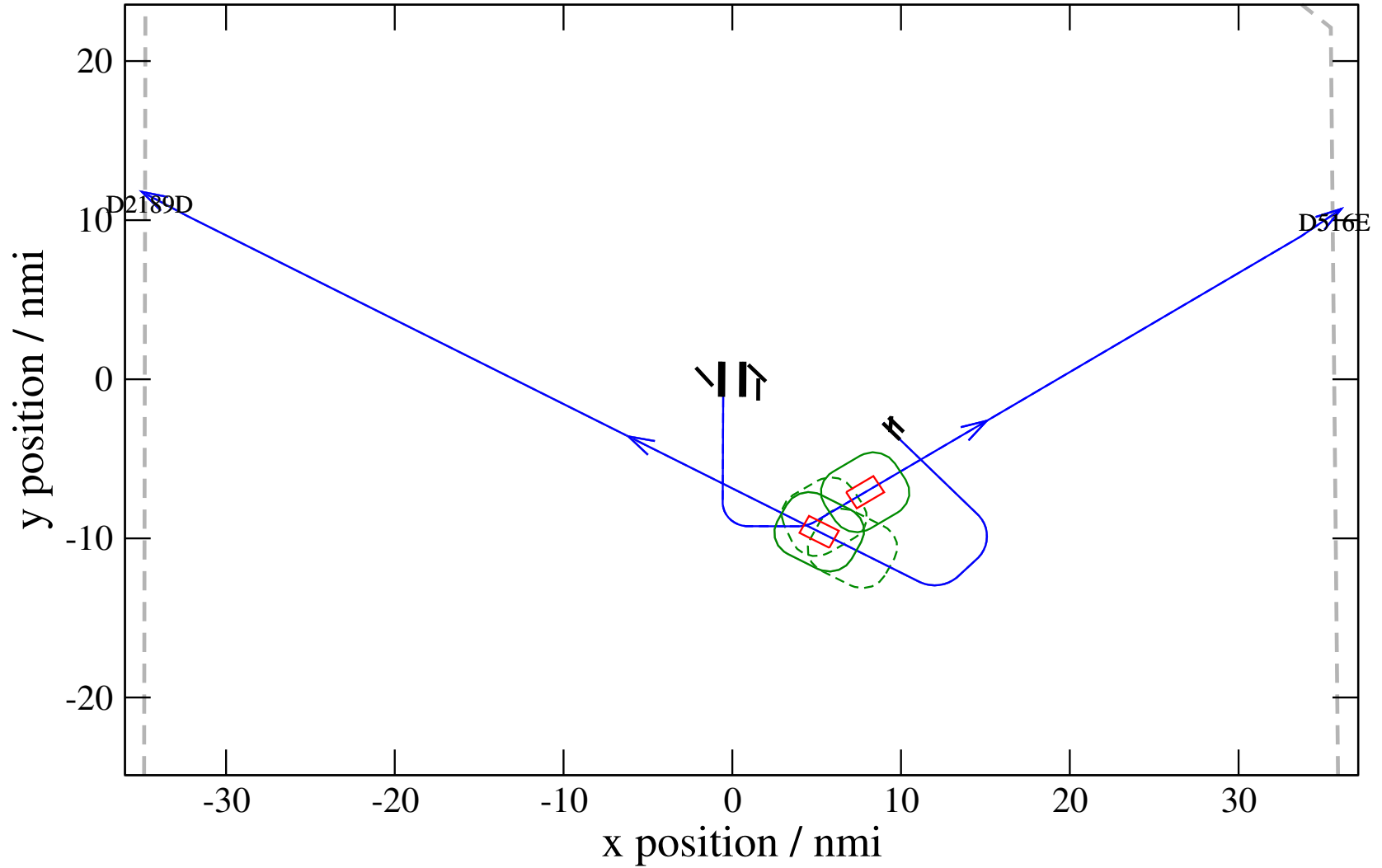
# Maneuver Altitude Profiles

+ D516E-D2189D 0.735V->1.170V: D516E temp alt 6.0 kft, 3.0 Min (+0 s) 2189-516-28



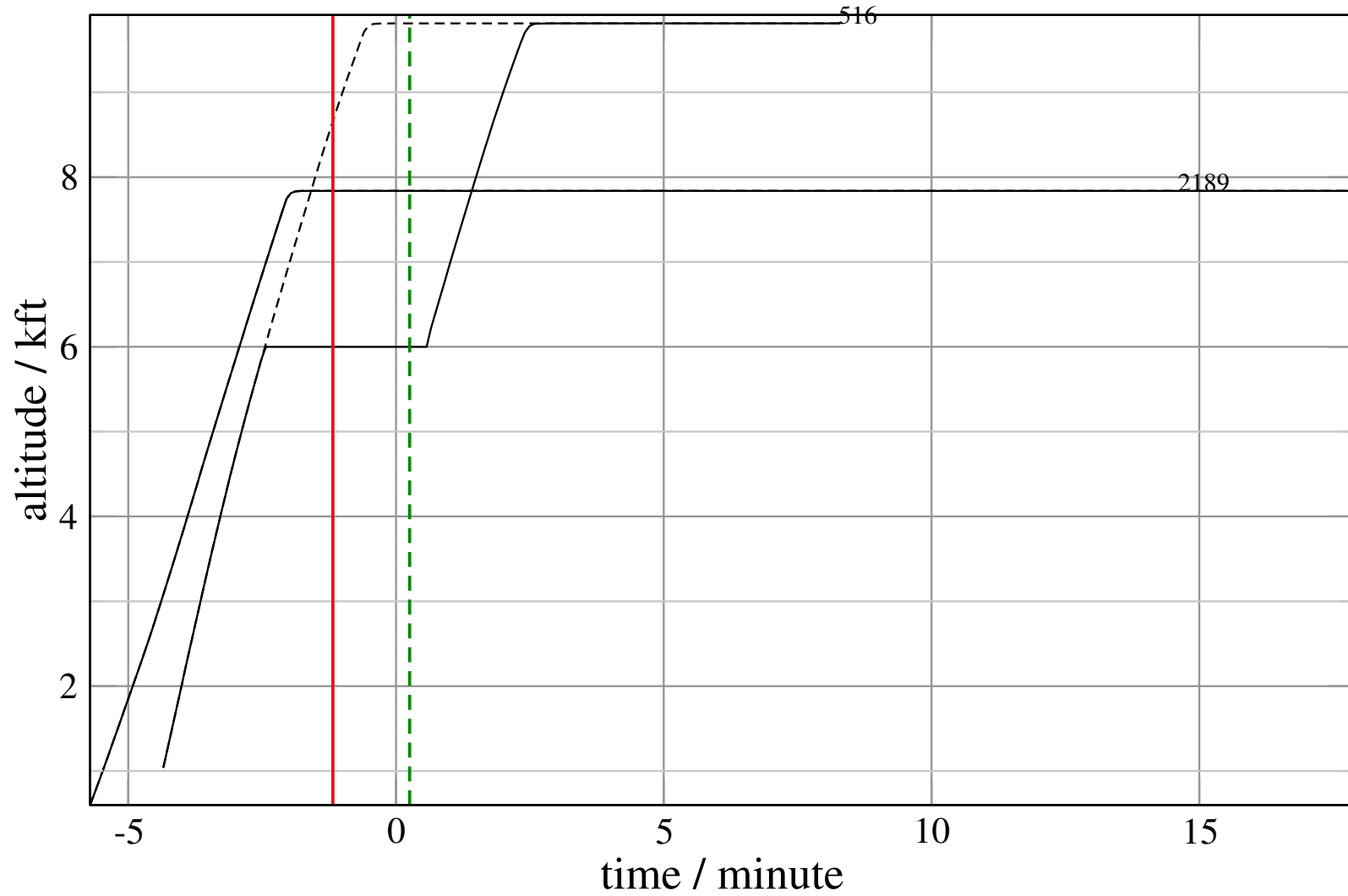
# Maneuver Planview

+ D516E-D2189D 0.482V->1.204H: D516E temp alt 6.0 kft, 3.0 Min (+0 s) 2189-516-29



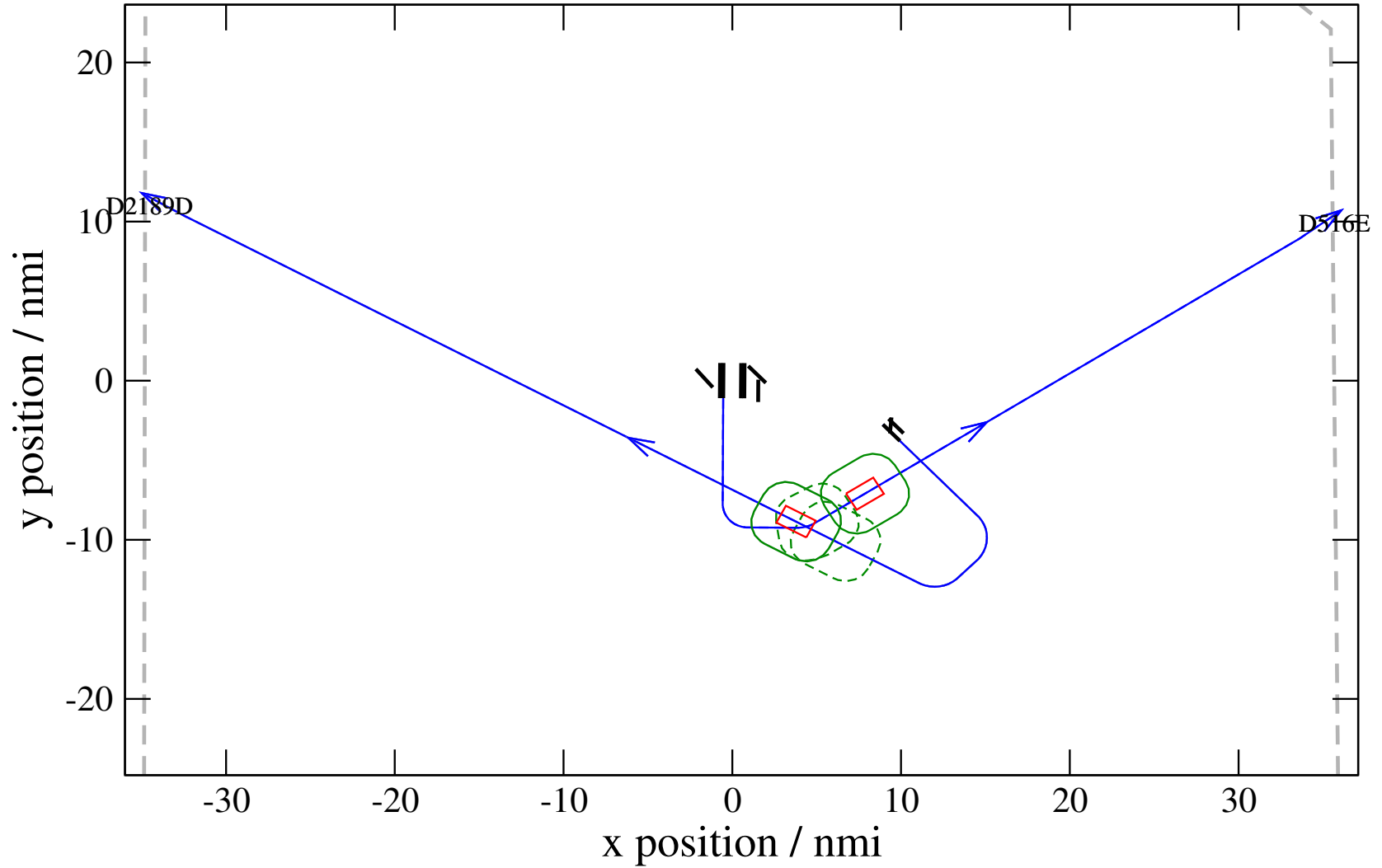
# Maneuver Altitude Profiles

+ D516E-D2189D 0.482V->1.204H: D516E temp alt 6.0 kft, 3.0 Min (+0 s) 2189-516-29



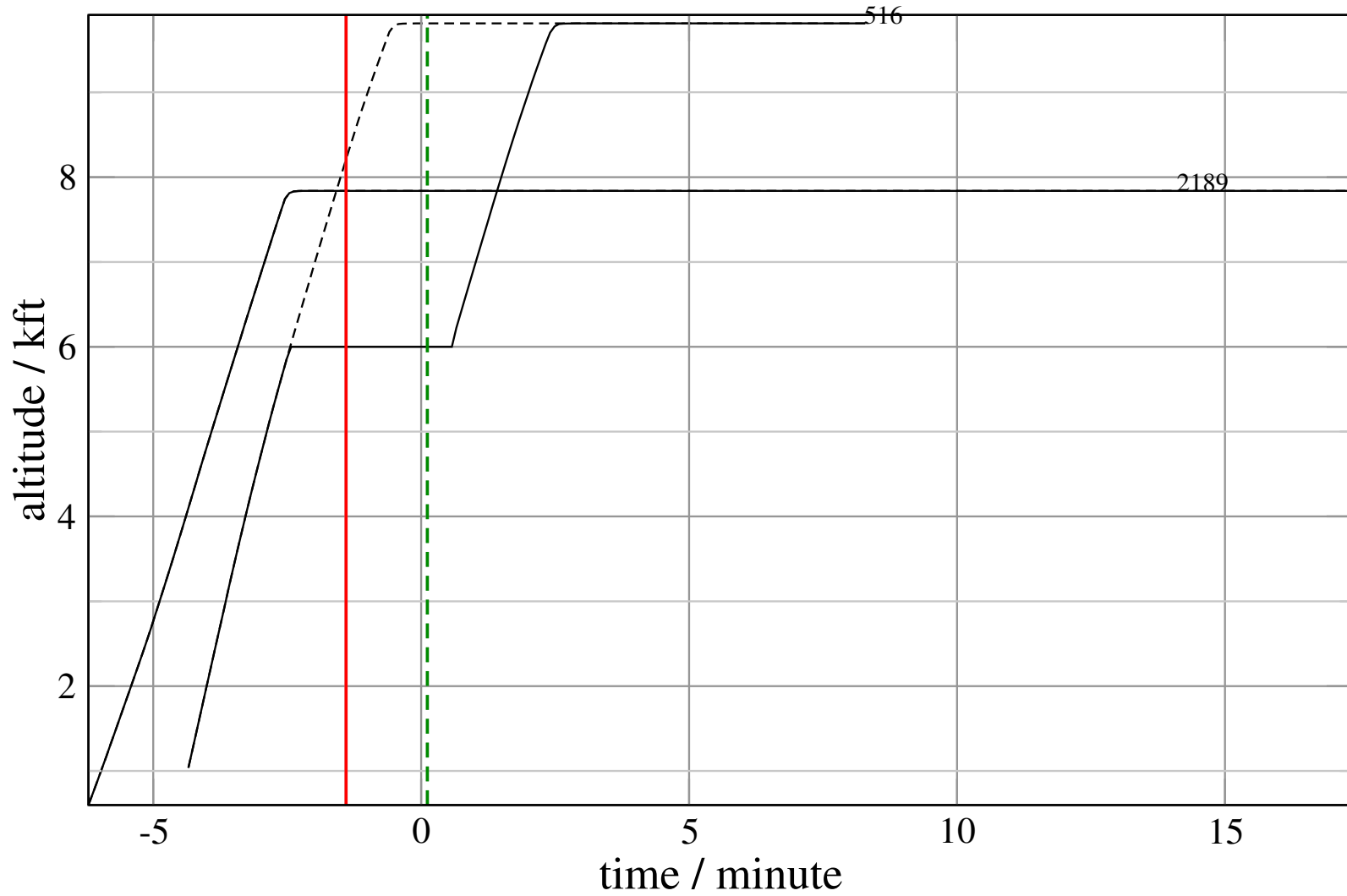
# Maneuver Planview

+ D516E-D2189D 0.257H->1.307H: D516E temp alt 6.0 kft, 3.0 Min (+0 s) 2189-516-30



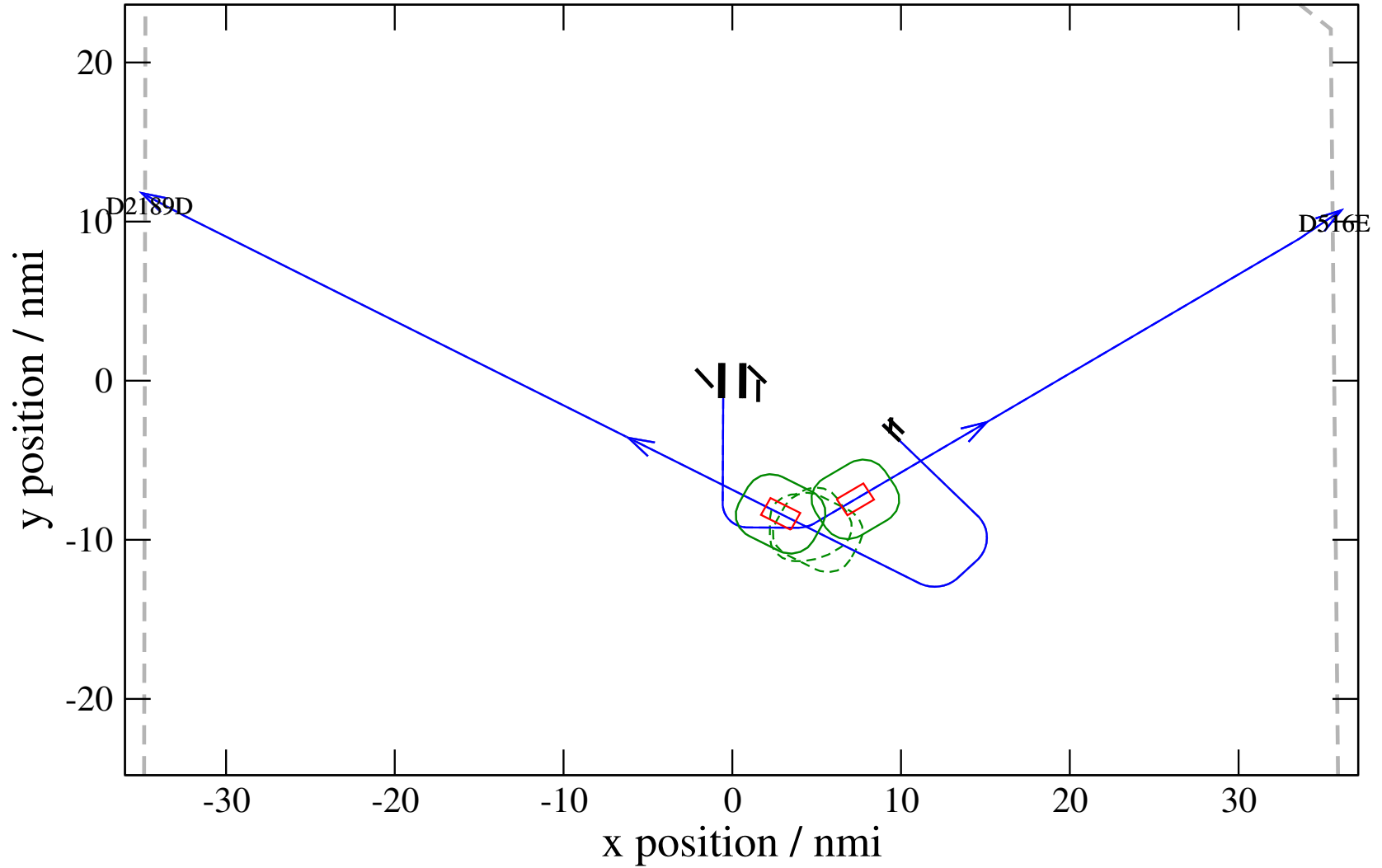
# Maneuver Altitude Profiles

+ D516E-D2189D 0.257H->1.307H: D516E temp alt 6.0 kft, 3.0 Min (+0 s) 2189-516-30



# Maneuver Planview

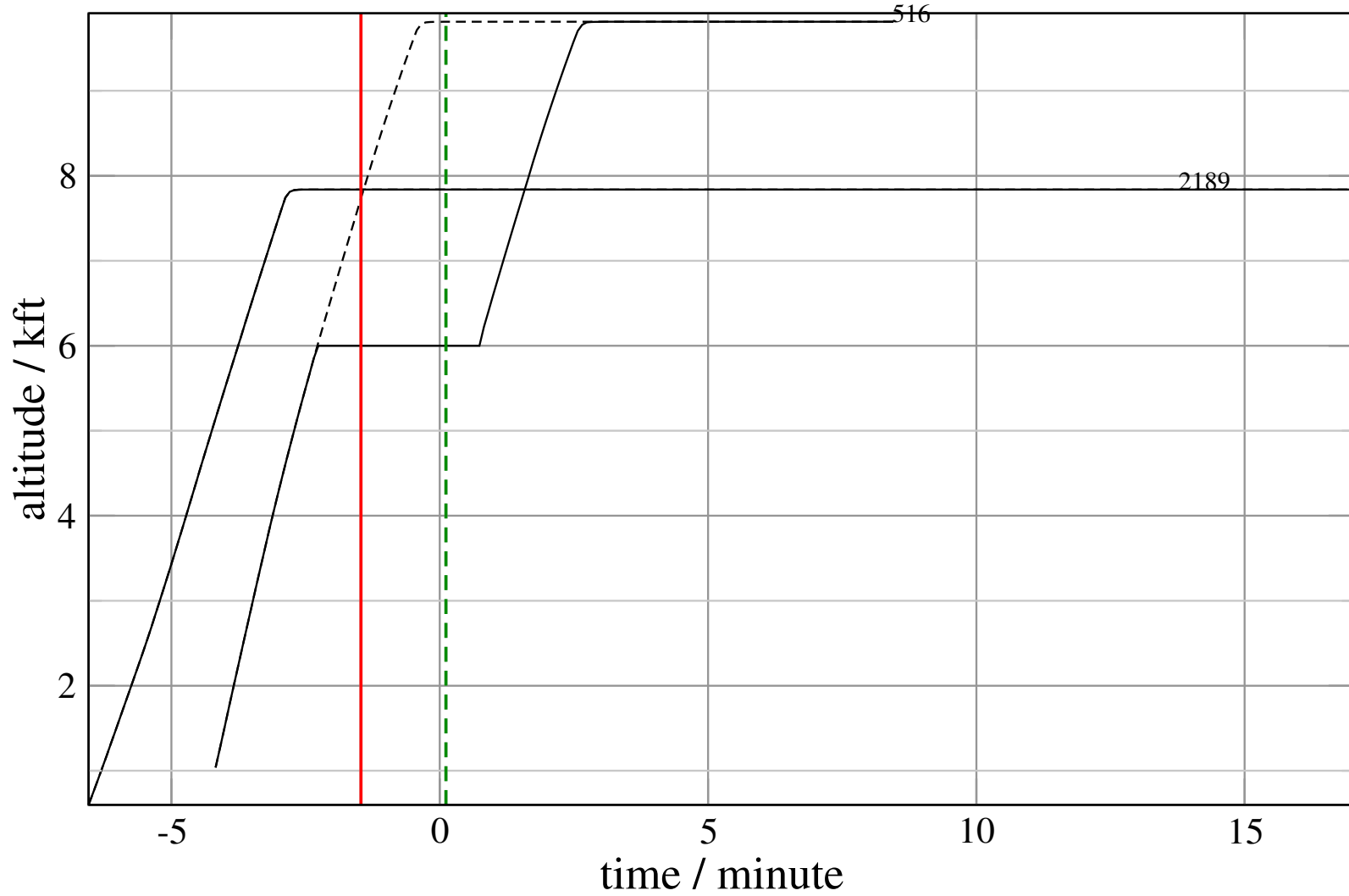
+ D516E-D2189D 0.058H->1.392H: D516E temp alt 6.0 kft, 3.0 Min (+0 s) 2189-516-31





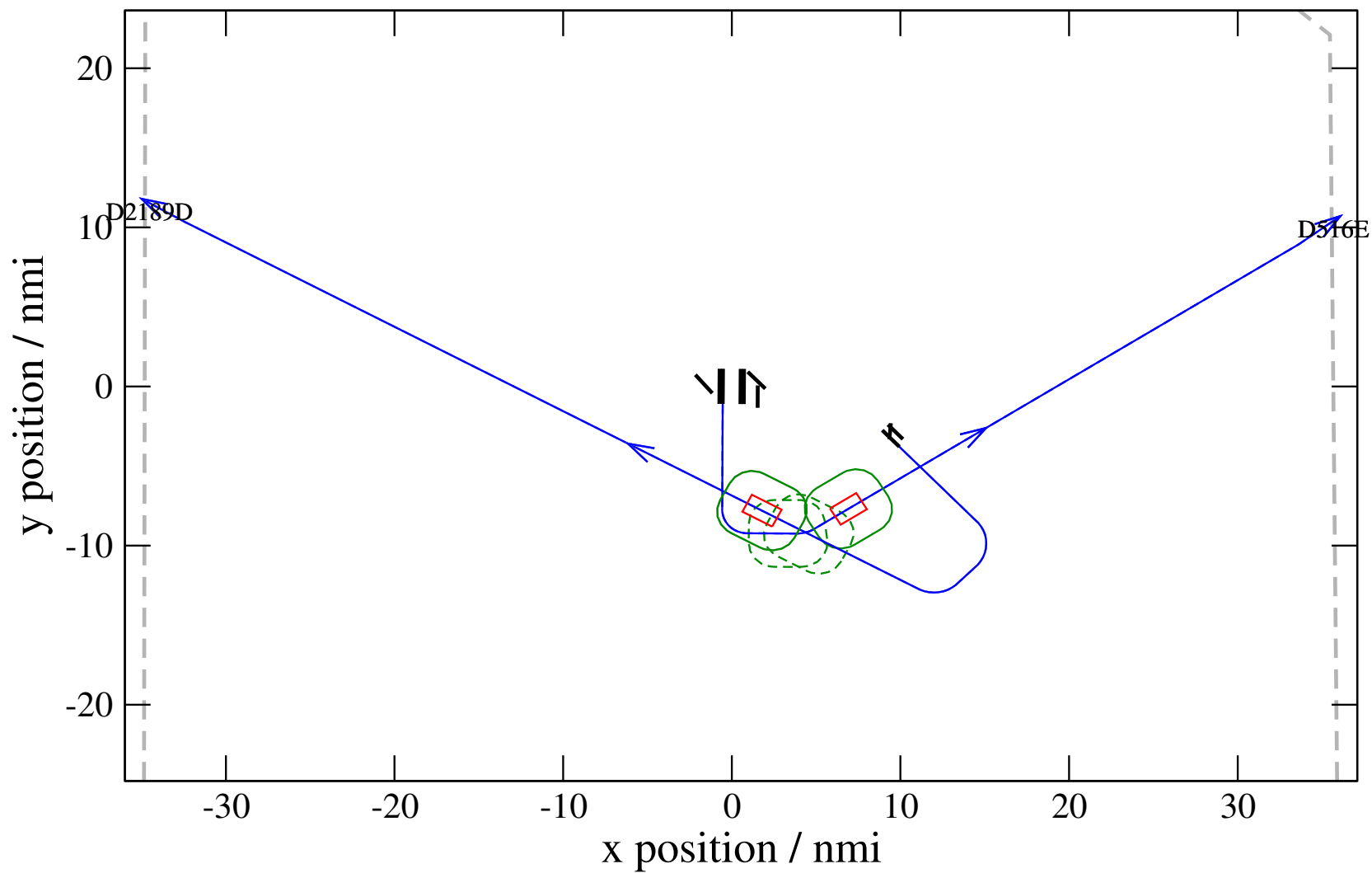
# Maneuver Altitude Profiles

+ D516E-D2189D 0.058H->1.392H: D516E temp alt 6.0 kft, 3.0 Min (+0 s) 2189-516-31



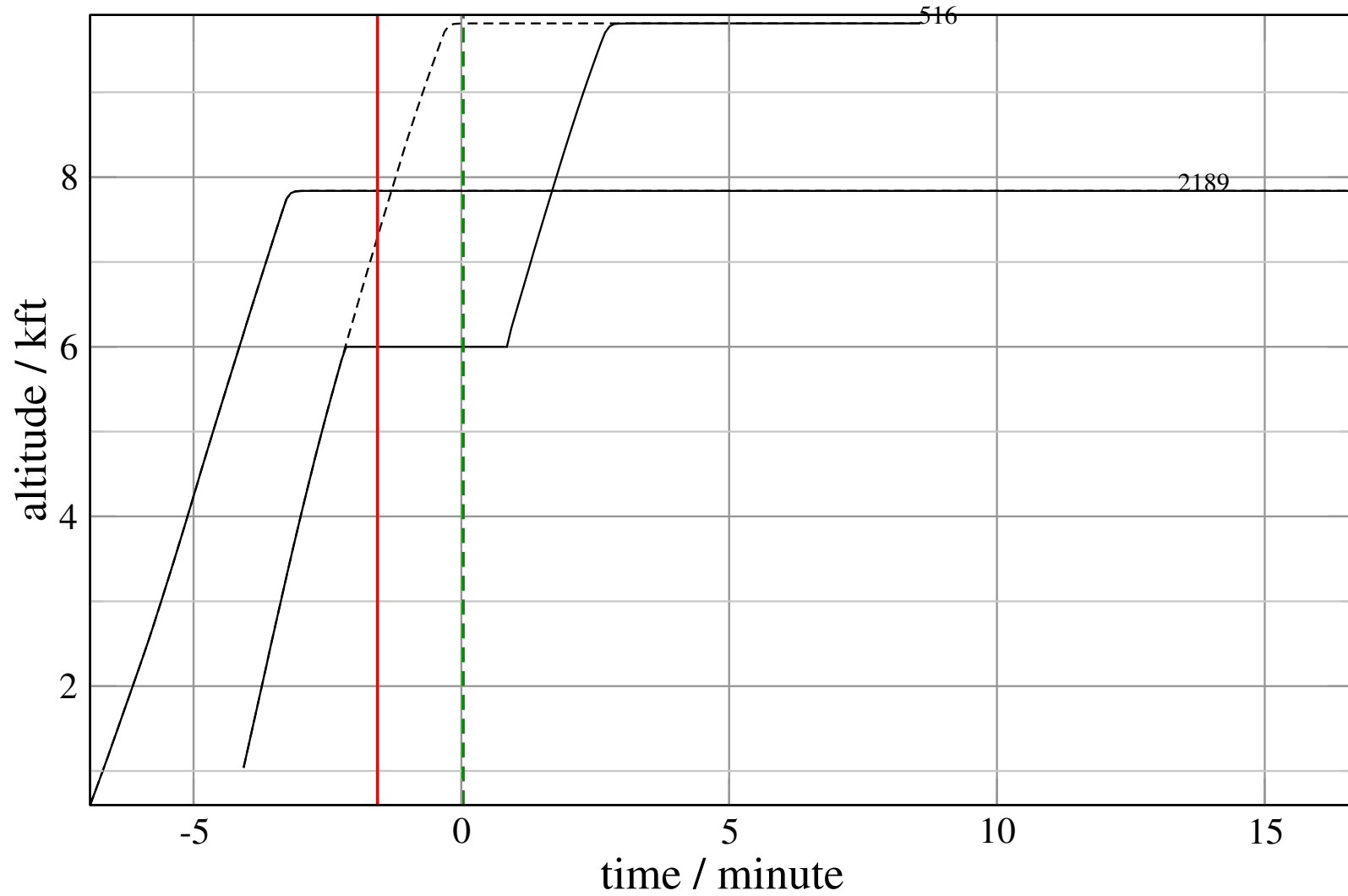
# Maneuver Planview

+ D516E-D2189D 0.000H->1.505V: D516E temp alt 6.0 kft, 3.0 Min (+0 s) 2189-516-32



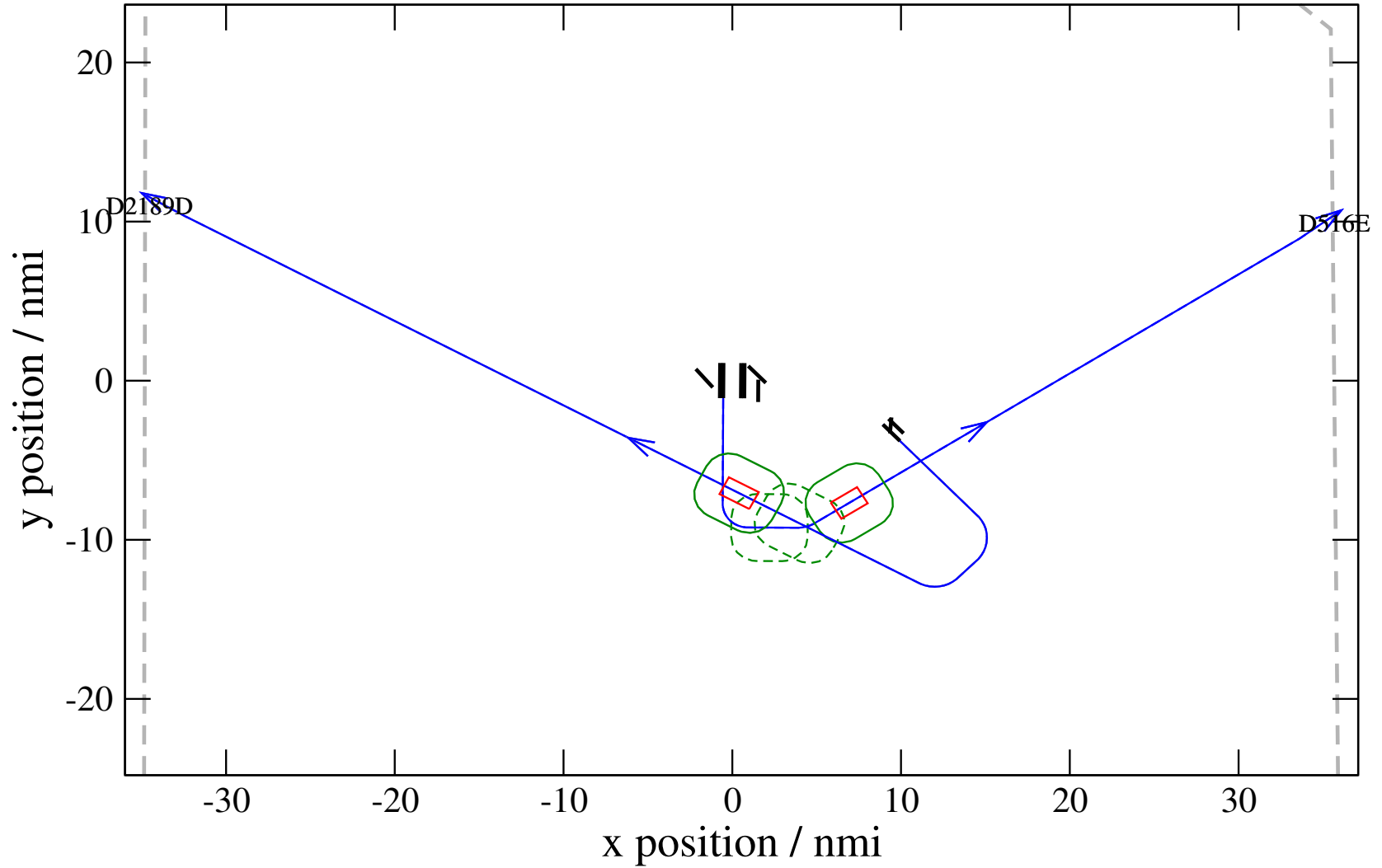
# Maneuver Altitude Profiles

+ D516E-D2189D 0.000H->1.505V: D516E temp alt 6.0 kft, 3.0 Min (+0 s) 2189-516-32



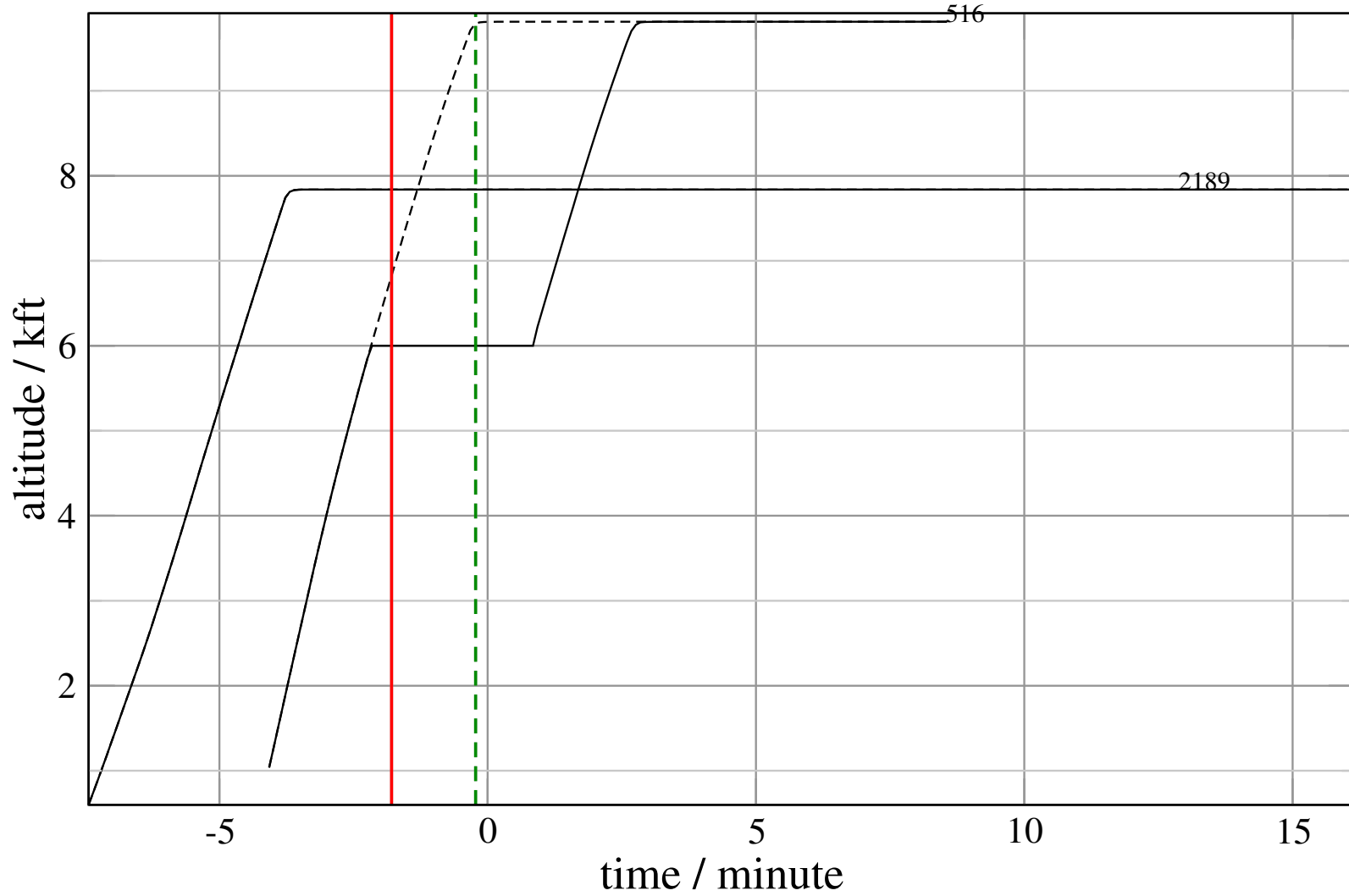
# Maneuver Planview

+ D516E-D2189D 0.000H->1.500V: D516E temp alt 6.0 kft, 3.0 Min (+0 s) 2189-516-33



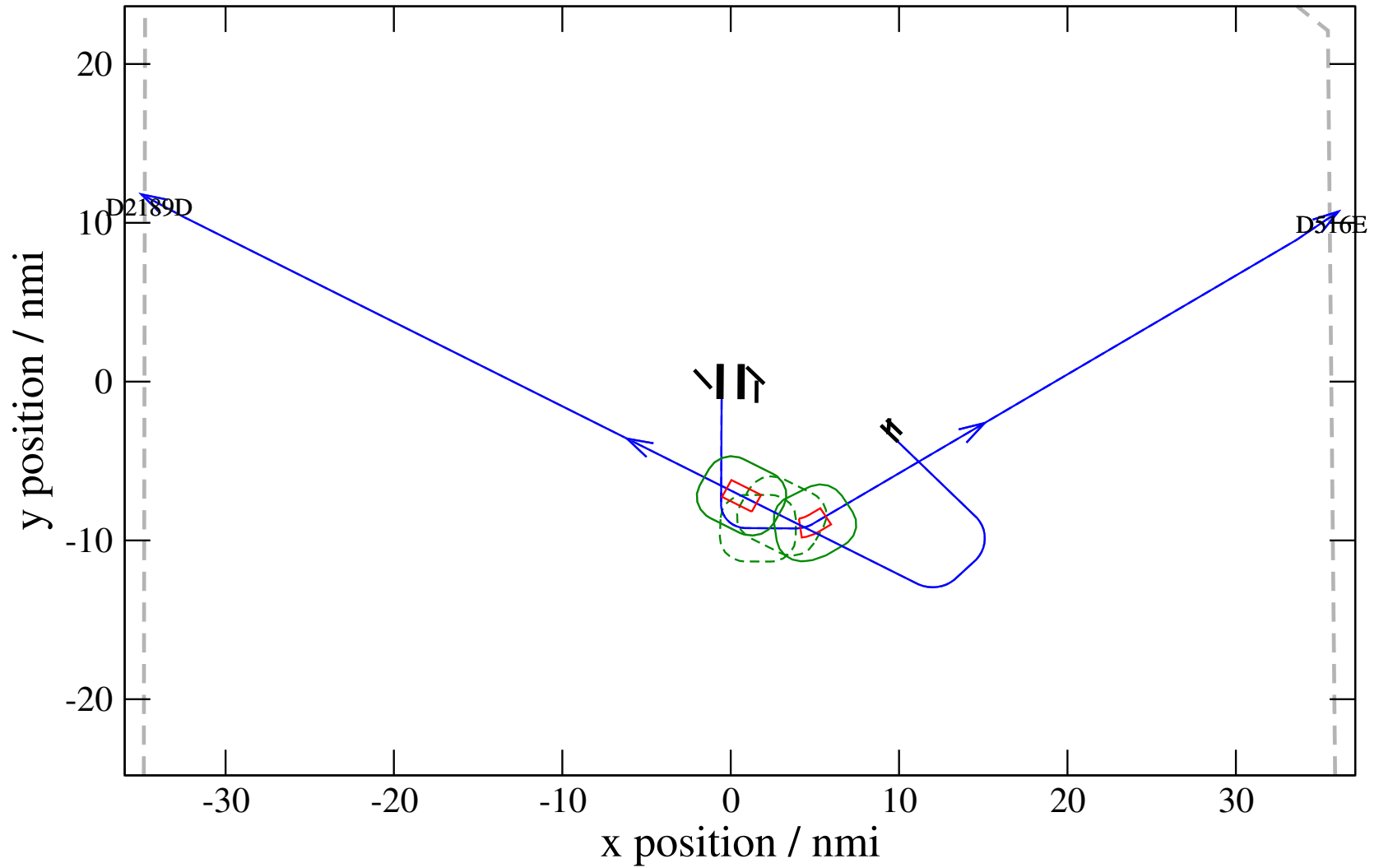
# Maneuver Altitude Profiles

+ D516E-D2189D 0.000H->1.500V: D516E temp alt 6.0 kft, 3.0 Min (+0 s) 2189-516-33



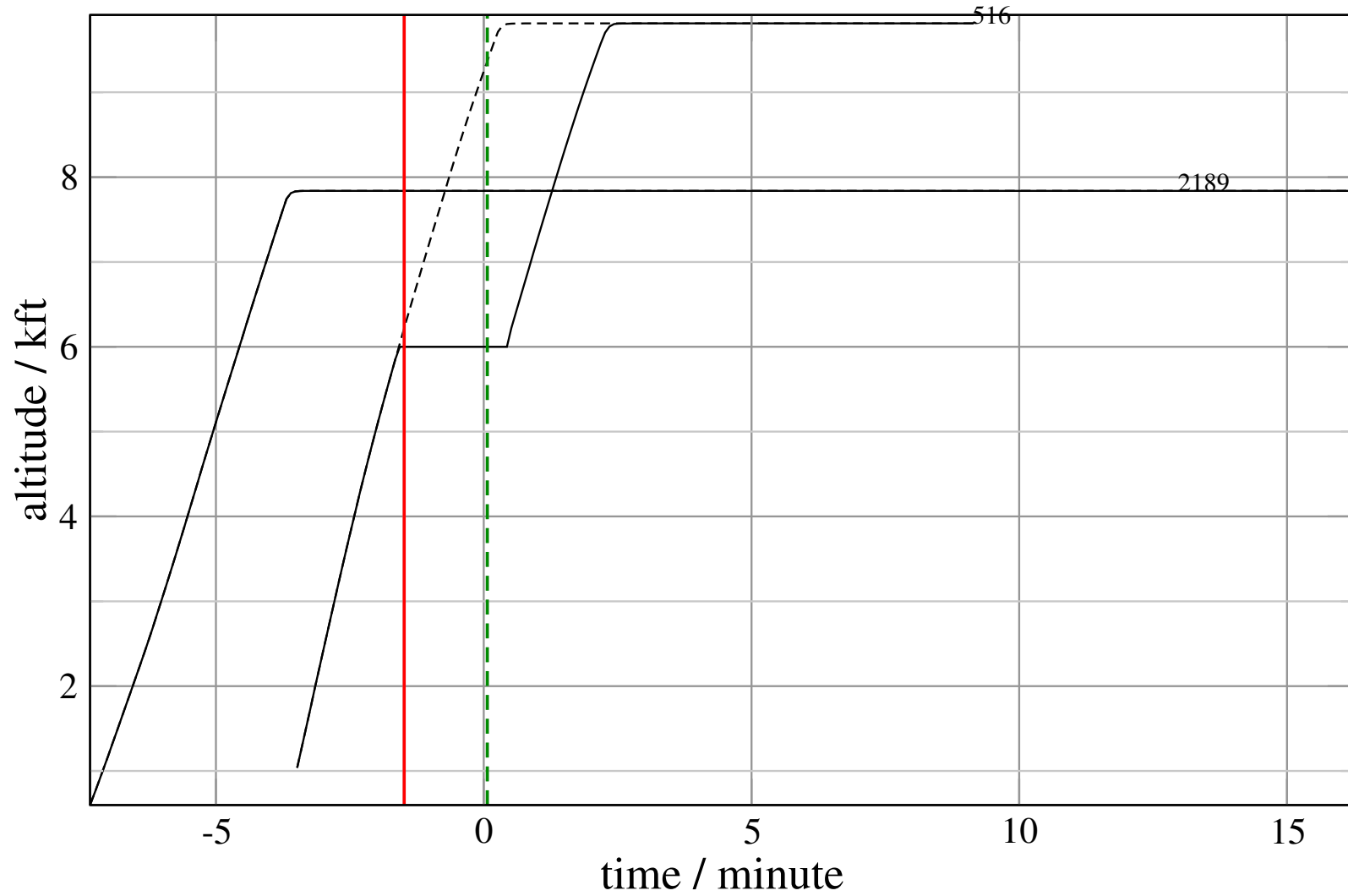
# Maneuver Planview

+ D516E-D2189D 0.000H->1.205H: D516E temp alt 6.0 kft, 2.0 Min (+0 s) 2189-516-34



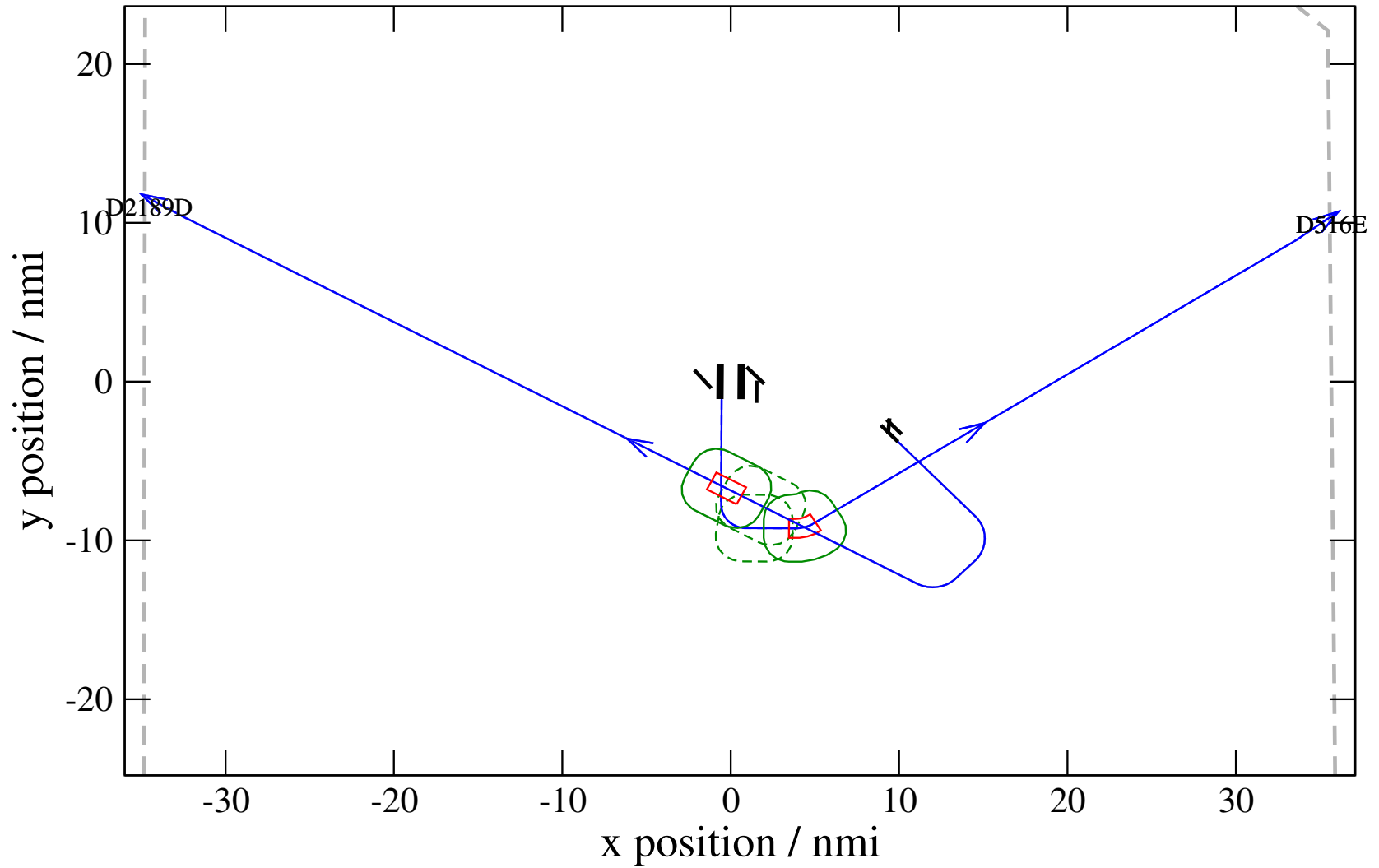
# Maneuver Altitude Profiles

+ D516E-D2189D 0.000H->1.205H: D516E temp alt 6.0 kft, 2.0 Min (+0 s) 2189-516-34



# Maneuver Planview

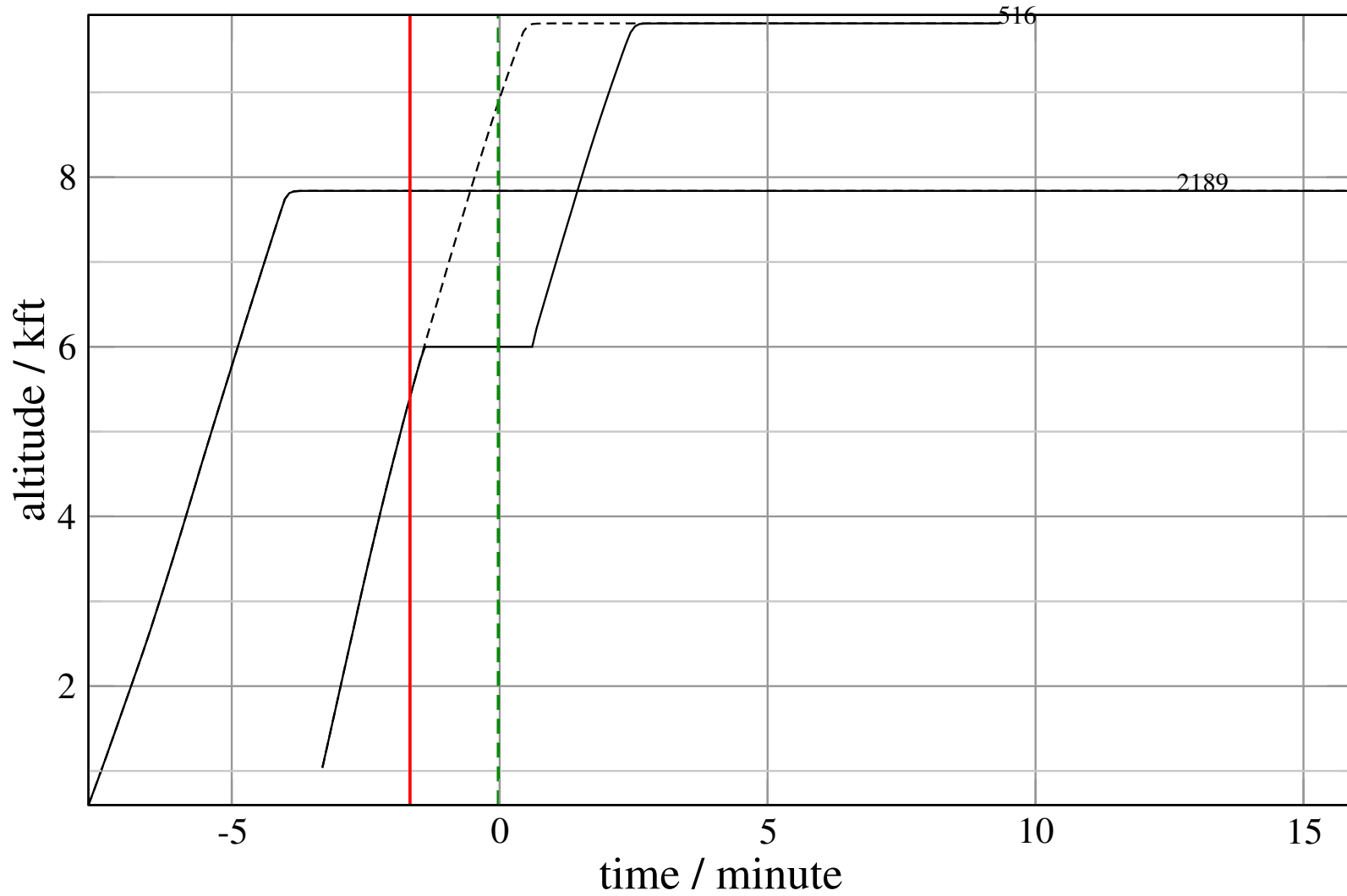
+ D516E-D2189D 0.000H->1.390V: D516E temp alt 6.0 kft, 2.0 Min (+0 s) 2189-516-35





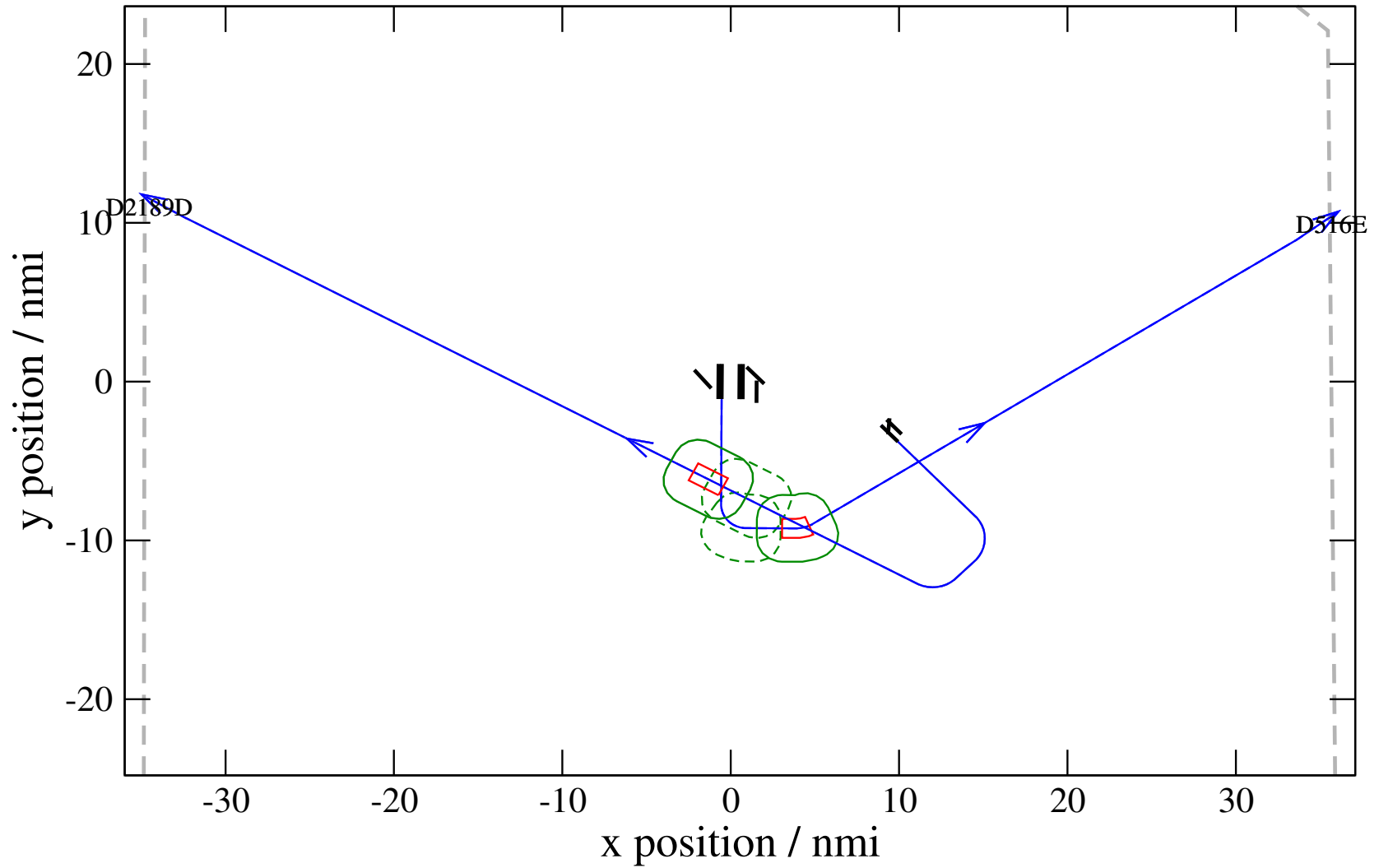
# Maneuver Altitude Profiles

+ D516E-D2189D 0.000H->1.390V: D516E temp alt 6.0 kft, 2.0 Min (+0 s) 2189-516-35



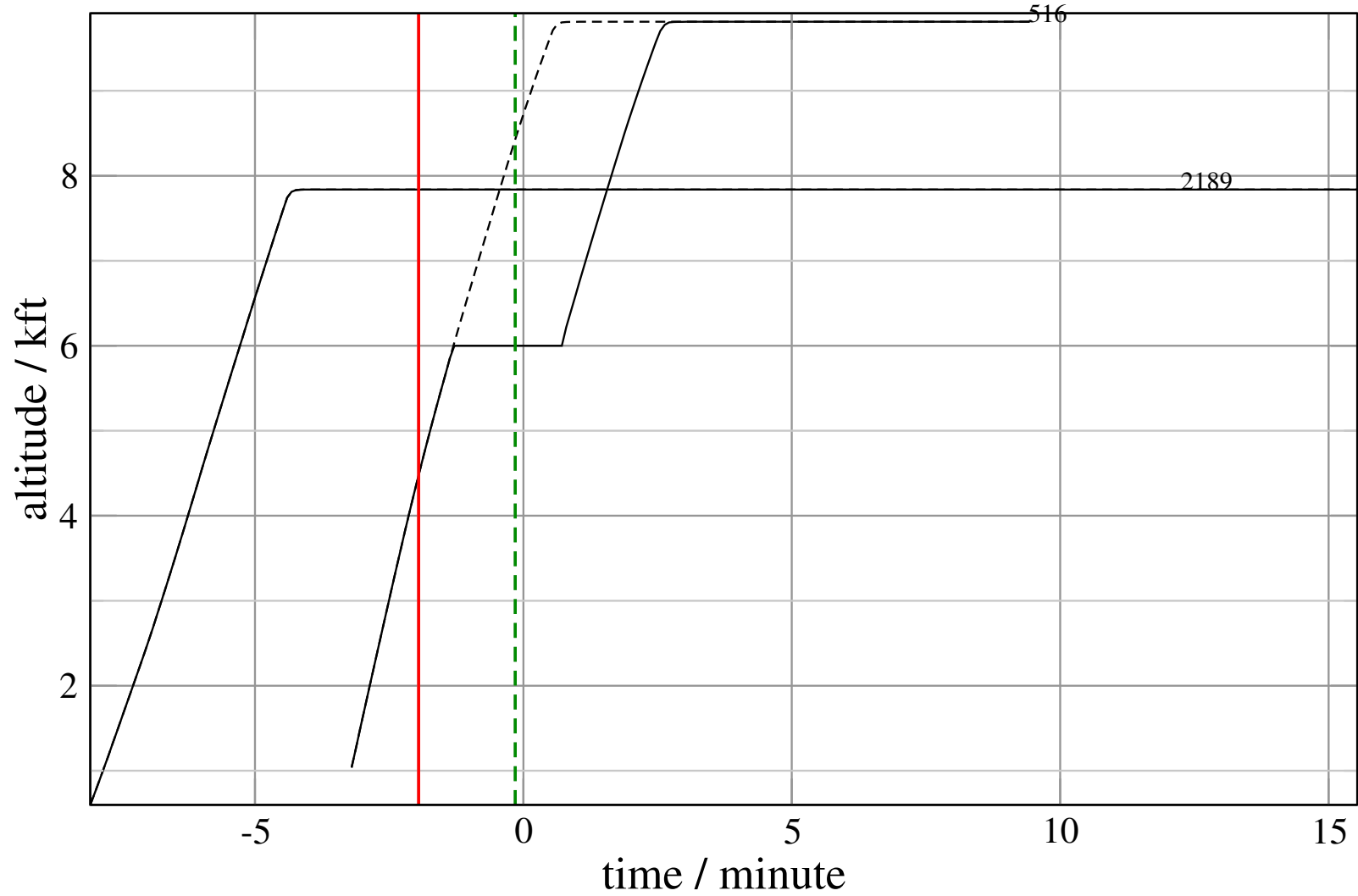
# Maneuver Planview

+ D516E-D2189D 0.096H->1.506V: D516E temp alt 6.0 kft, 2.0 Min (+0 s) 2189-516-36



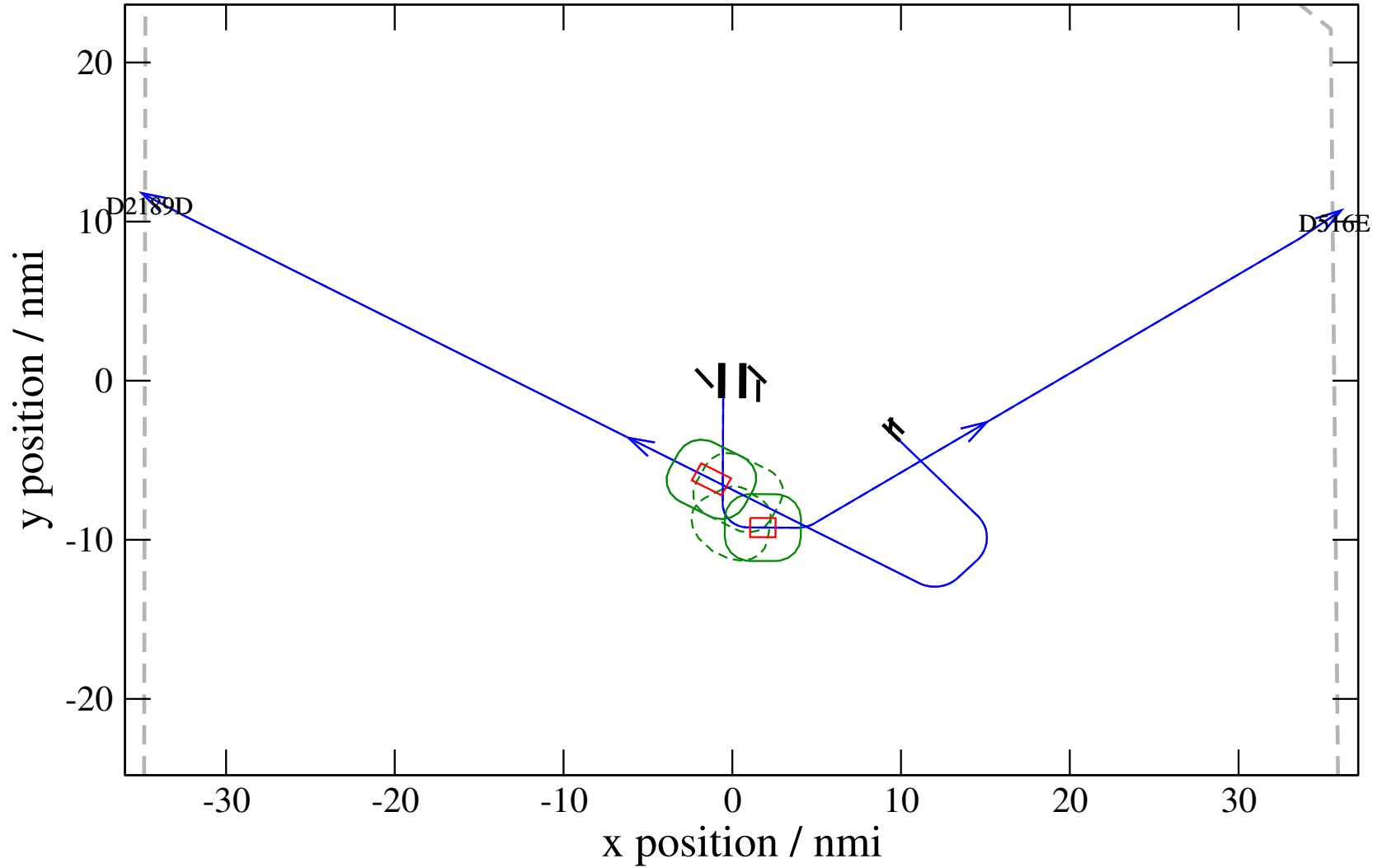
# Maneuver Altitude Profiles

+ D516E-D2189D 0.096H->1.506V: D516E temp alt 6.0 kft, 2.0 Min (+0 s) 2189-516-36



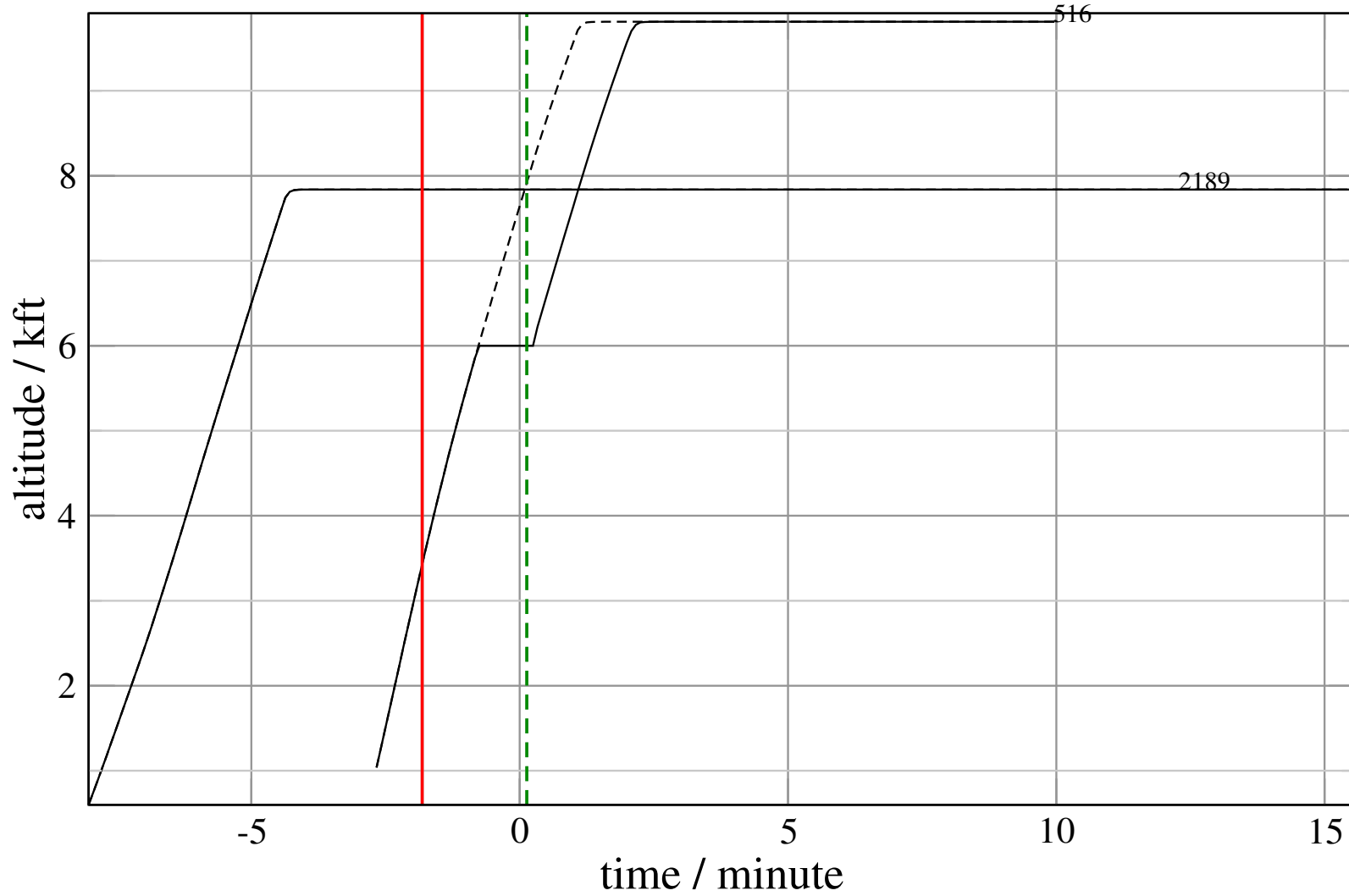
# Maneuver Planview

+ D516E-D2189D 0.200H->1.165H: D516E temp alt 6.0 kft, 1.0 Min (+0 s) 2189-516-37



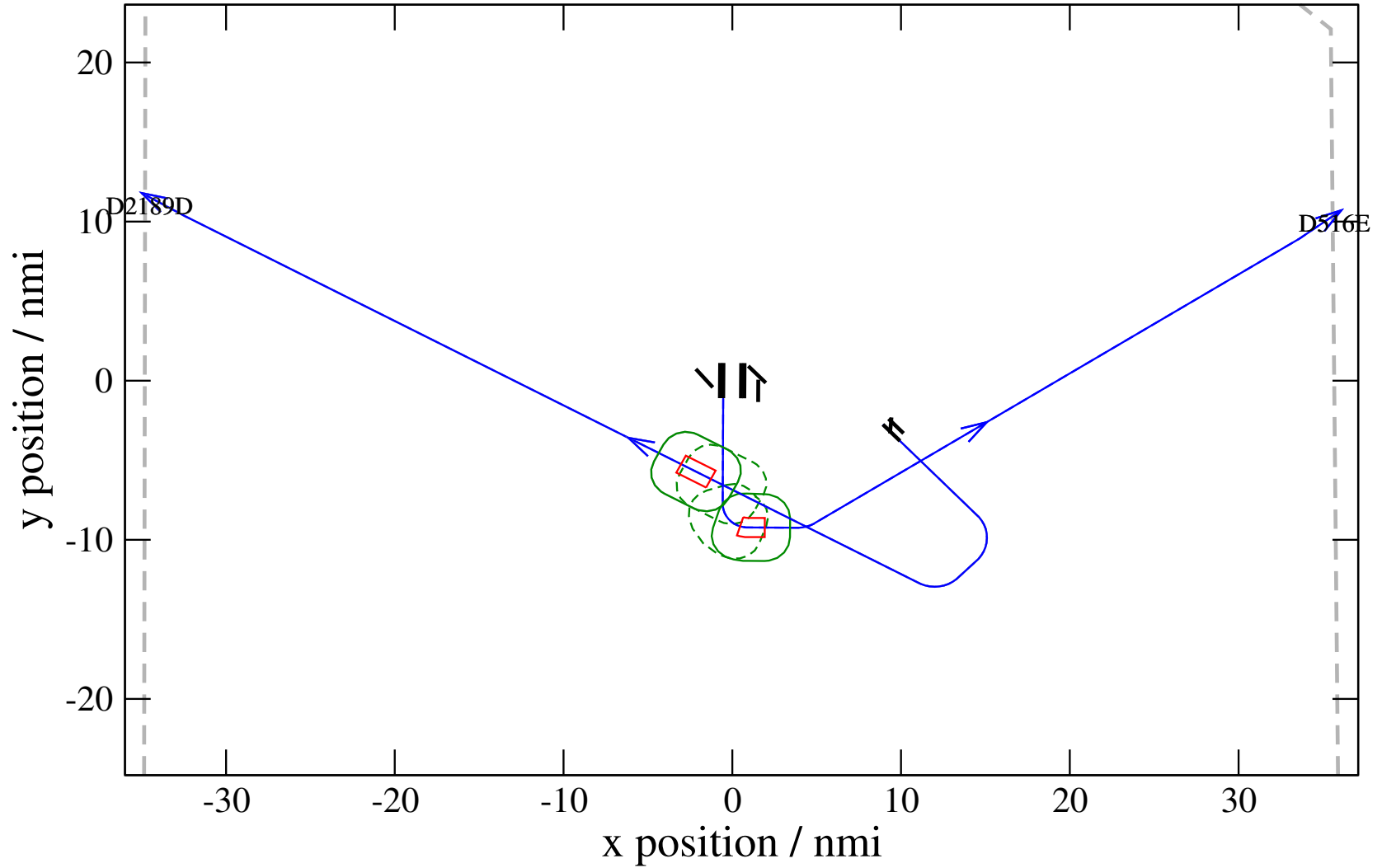
# Maneuver Altitude Profiles

+ D516E-D2189D 0.200H->1.165H: D516E temp alt 6.0 kft, 1.0 Min (+0 s) 2189-516-37



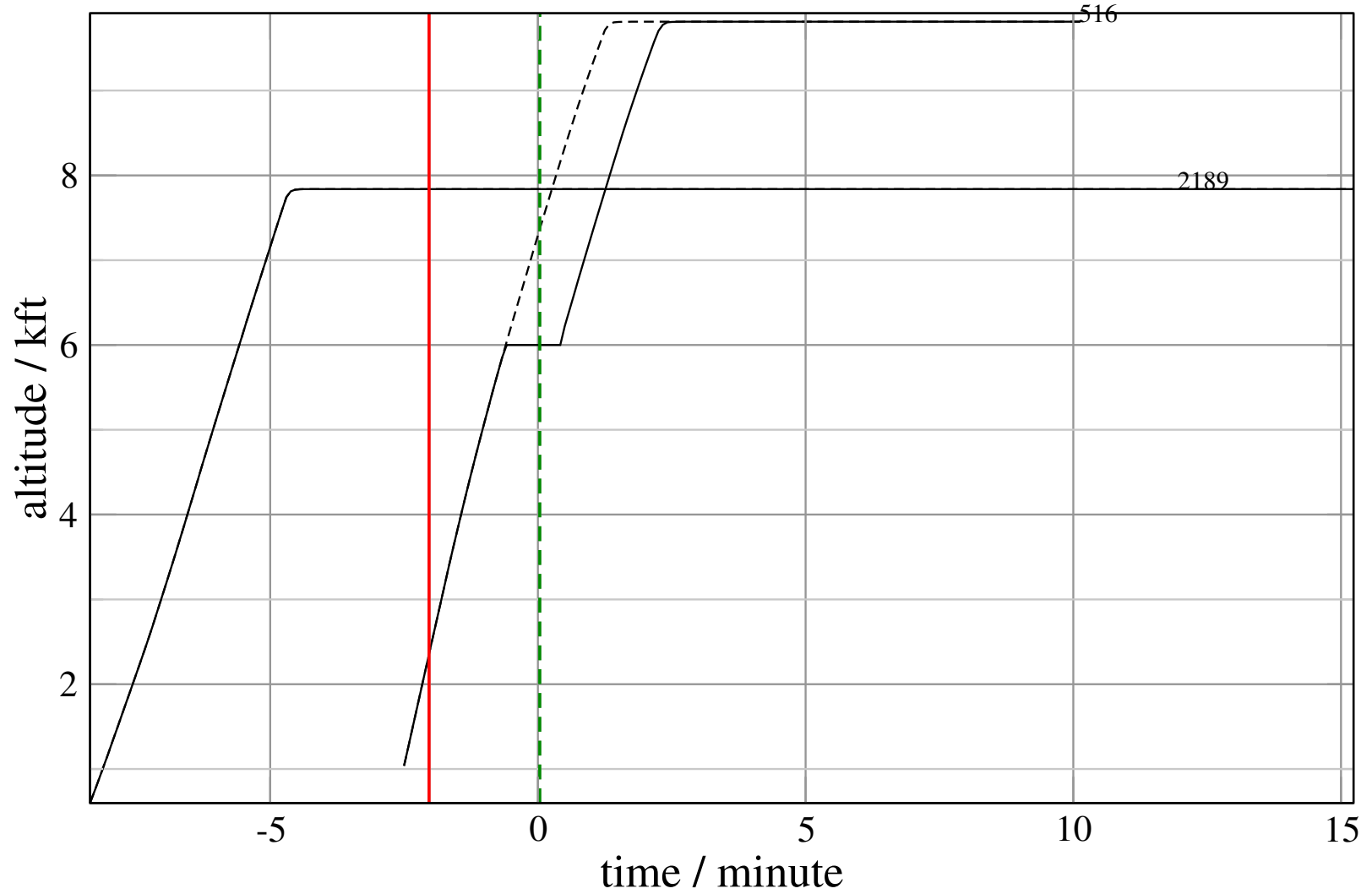
# Maneuver Planview

+ D516E-D2189D 0.416V->1.332V: D516E temp alt 6.0 kft, 1.0 Min (+0 s) 2189-516-38



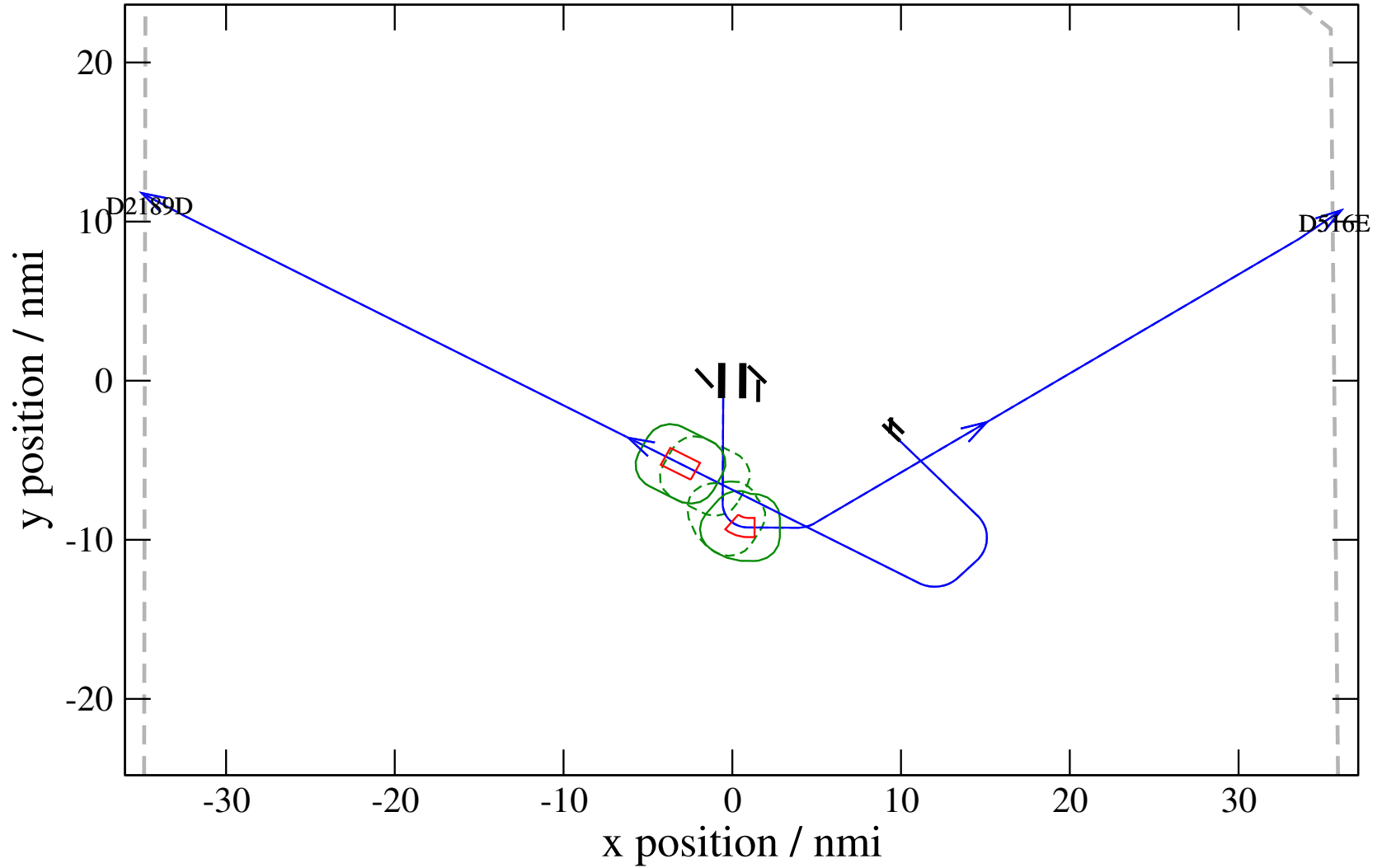
# Maneuver Altitude Profiles

+ D516E-D2189D 0.416V->1.332V: D516E temp alt 6.0 kft, 1.0 Min (+0 s) 2189-516-38



# Maneuver Planview

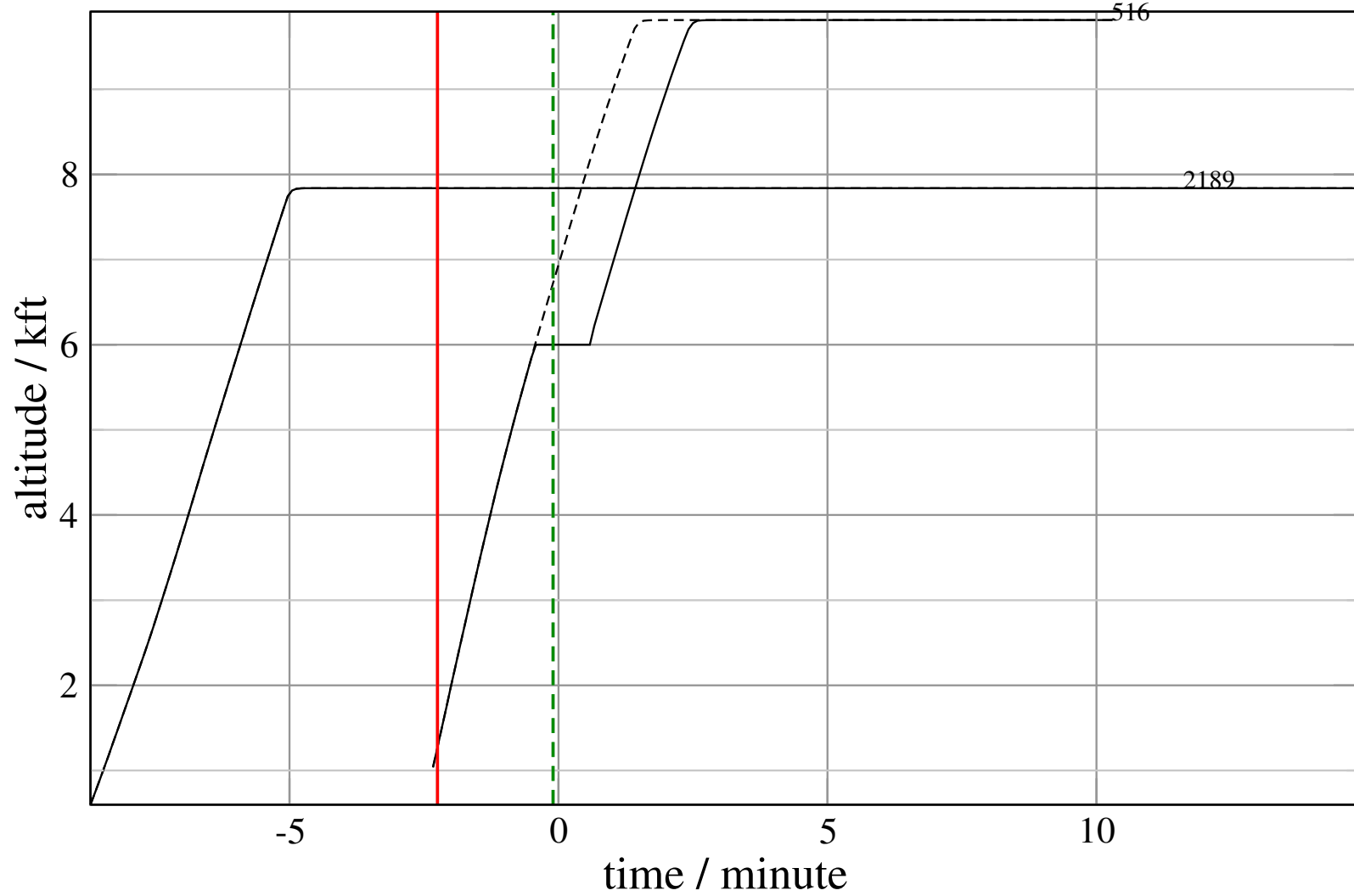
+ D516E-D2189D 0.702H->1.496H: D516E temp alt 6.0 kft, 1.0 Min (+0 s) 2189-516-39





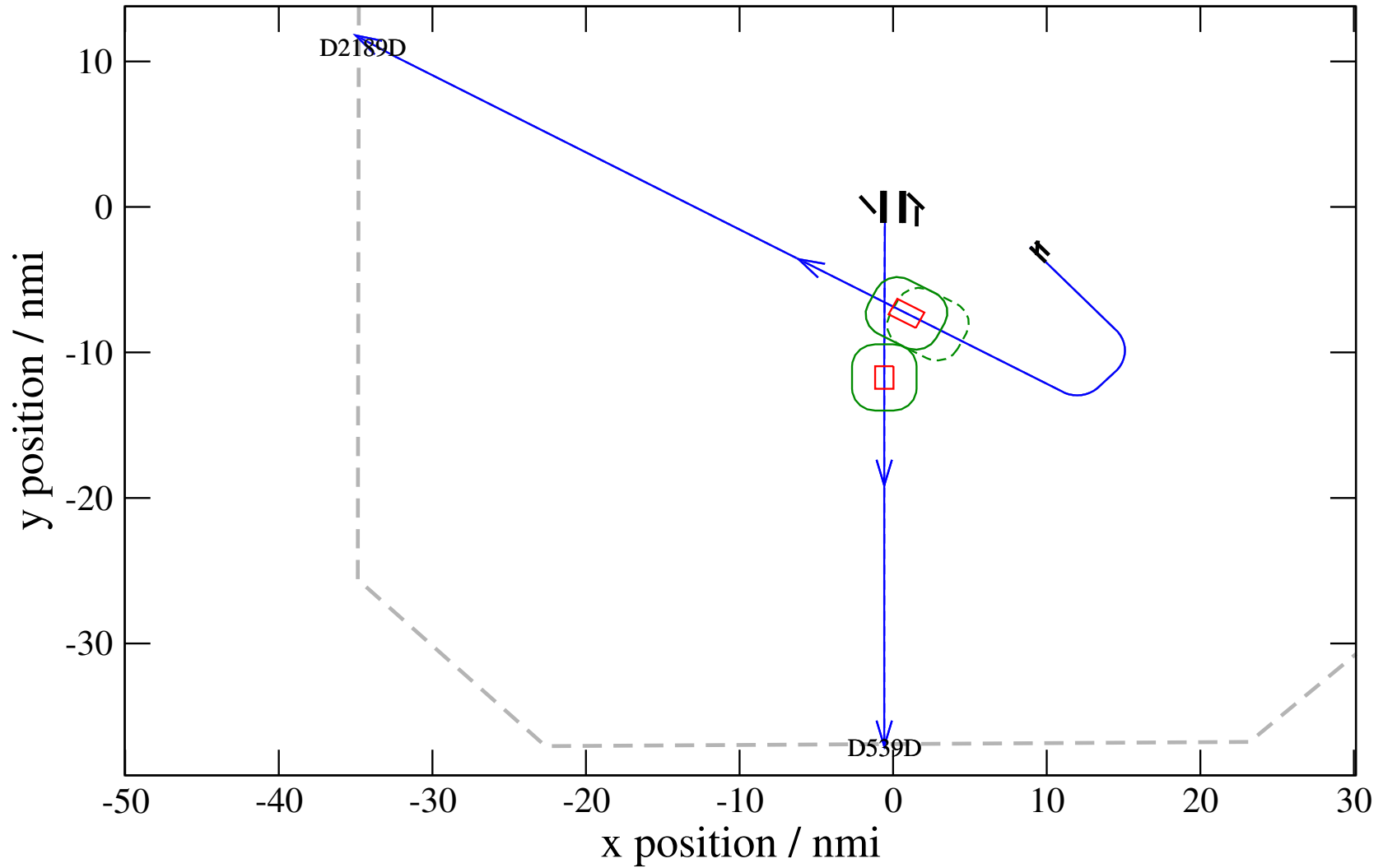
# Maneuver Altitude Profiles

+ D516E-D2189D 0.702H->1.496H: D516E temp alt 6.0 kft, 1.0 Min (+0 s) 2189-516-39



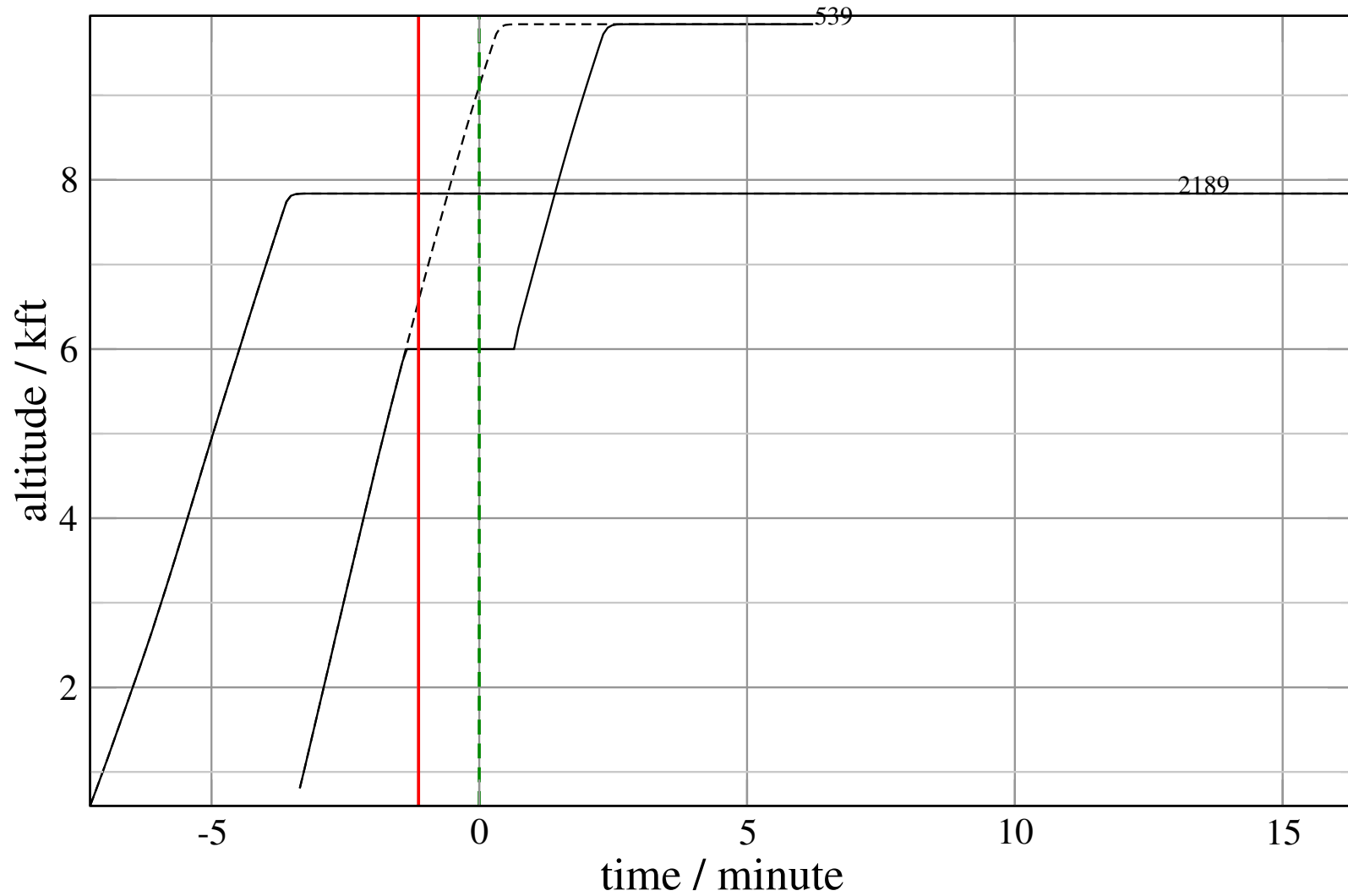
# Maneuver Planview

+ D539D-D2189D 0.631H->1.480V: D539D temp alt 6.0 kft, 2.0 Min (+0 s) 2189-539-28



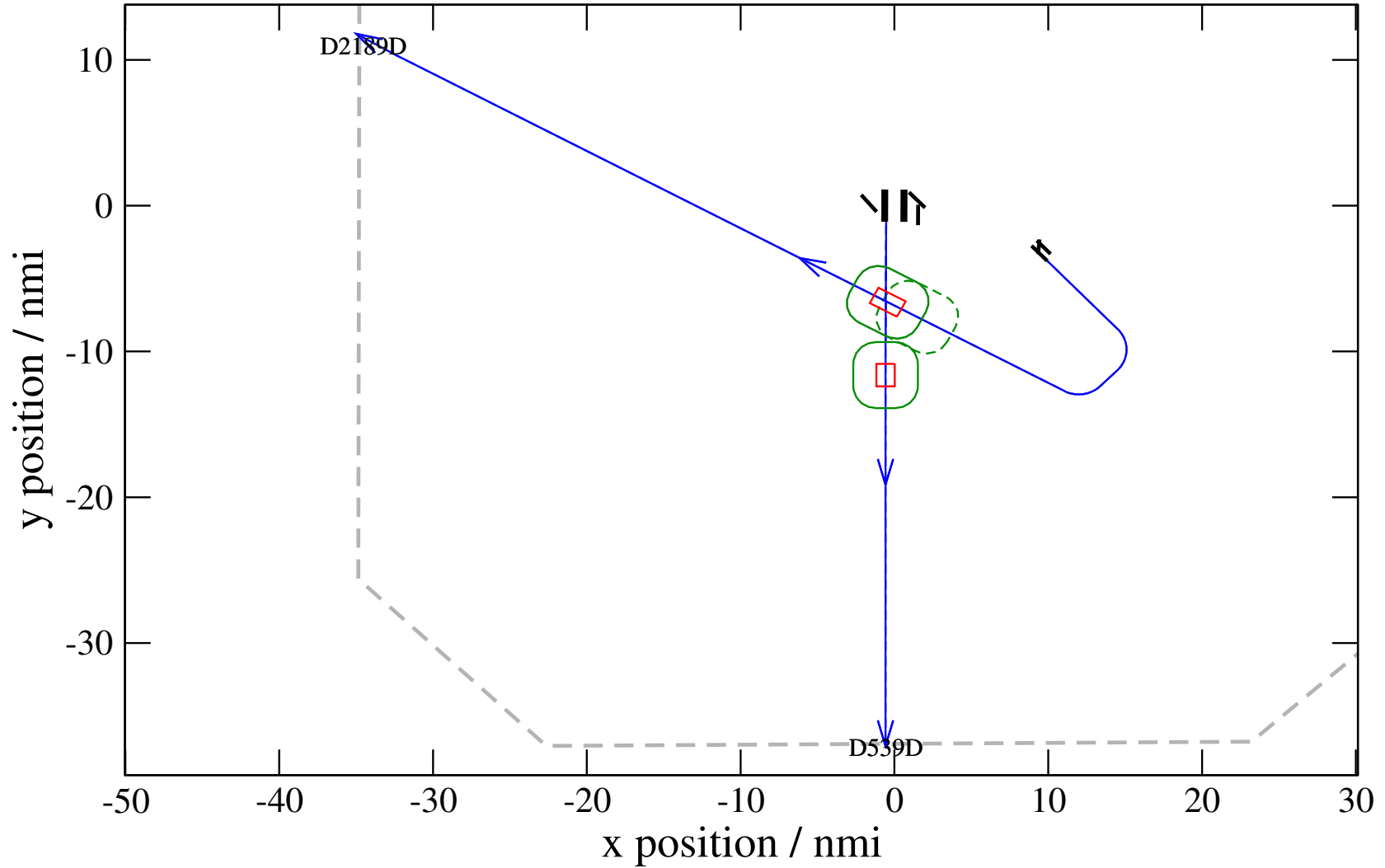
# Maneuver Altitude Profiles

+ D539D-D2189D 0.631H->1.480V: D539D temp alt 6.0 kft, 2.0 Min (+0 s) 2189-539-28



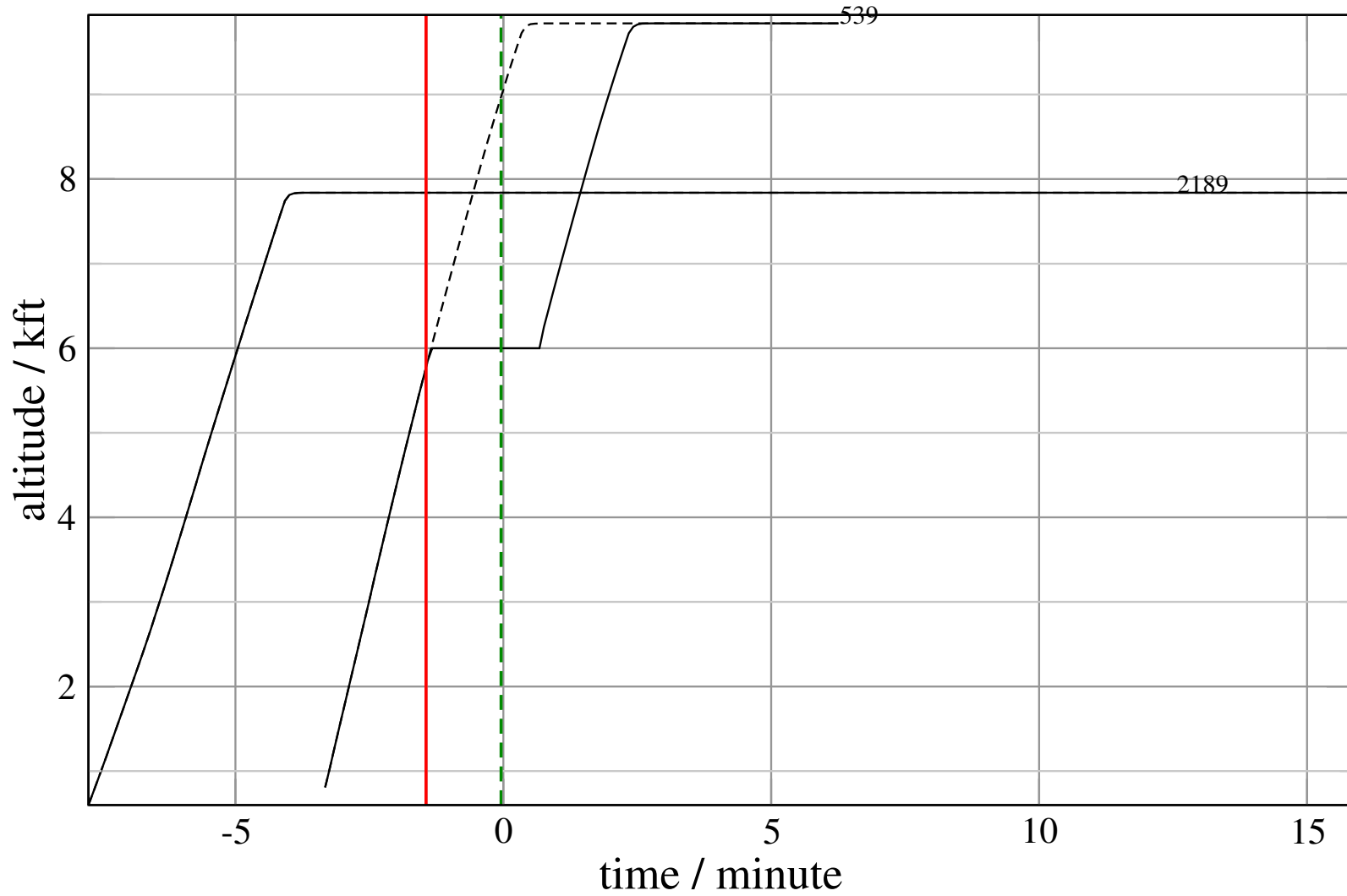
# Maneuver Planview

+ D539D-D2189D 0.337H->1.506V: D539D temp alt 6.0 kft, 2.0 Min (+0 s) 2189-539-29



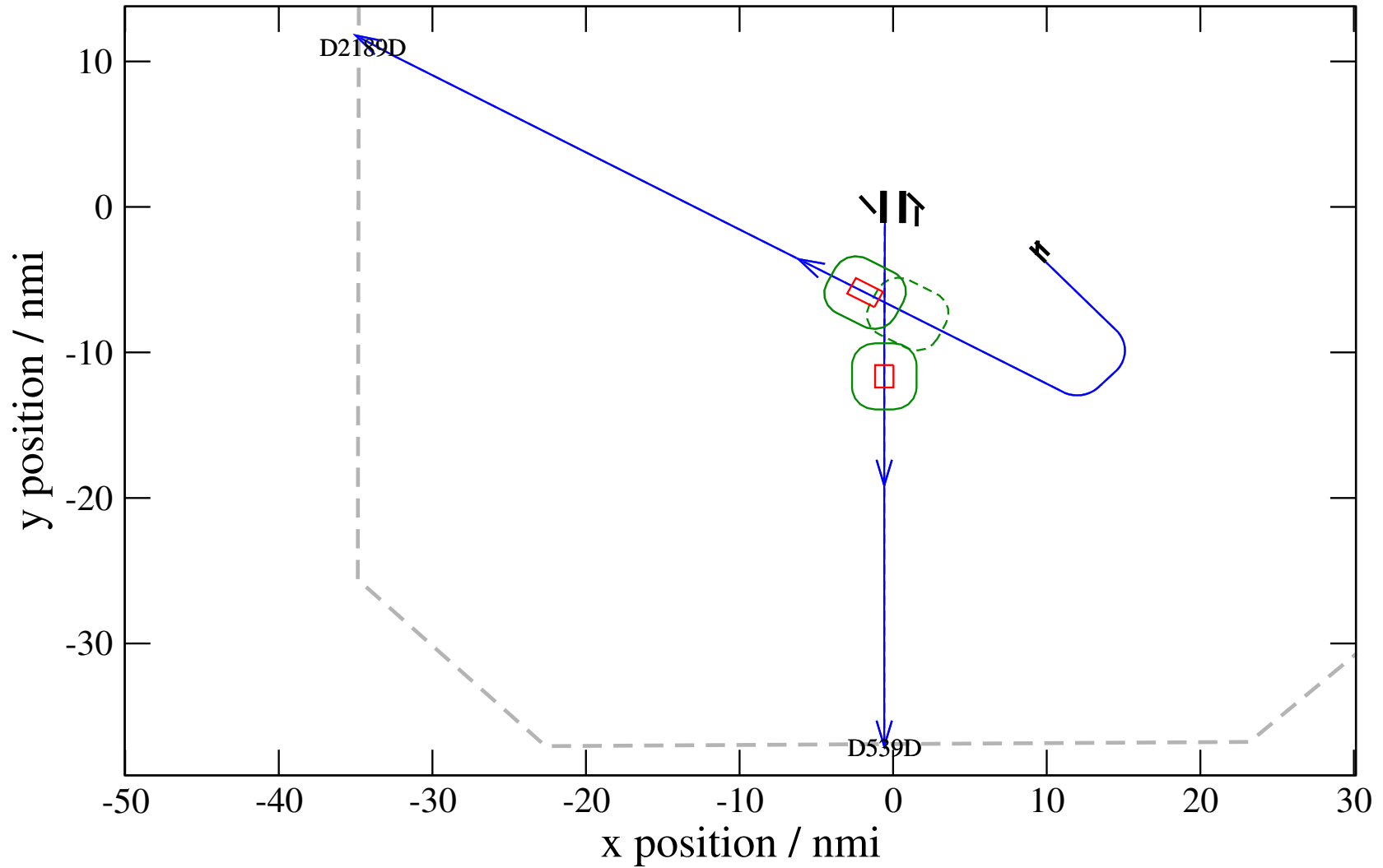
# Maneuver Altitude Profiles

+ D539D-D2189D 0.337H->1.506V: D539D temp alt 6.0 kft, 2.0 Min (+0 s) 2189-539-29



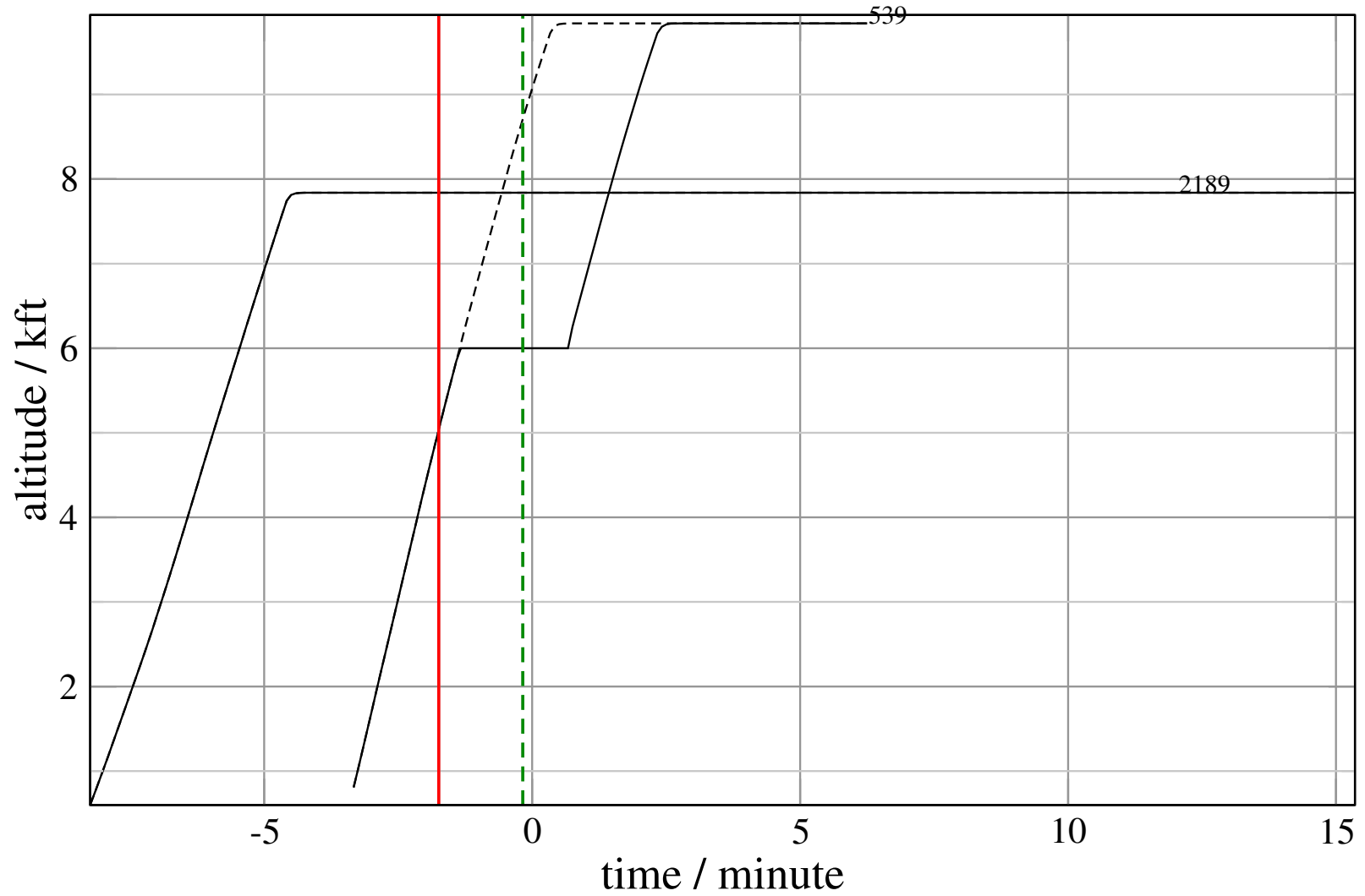
# Maneuver Planview

+ D539D-D2189D 0.236H->1.501V: D539D temp alt 6.0 kft, 2.0 Min (+0 s) 2189-539-30



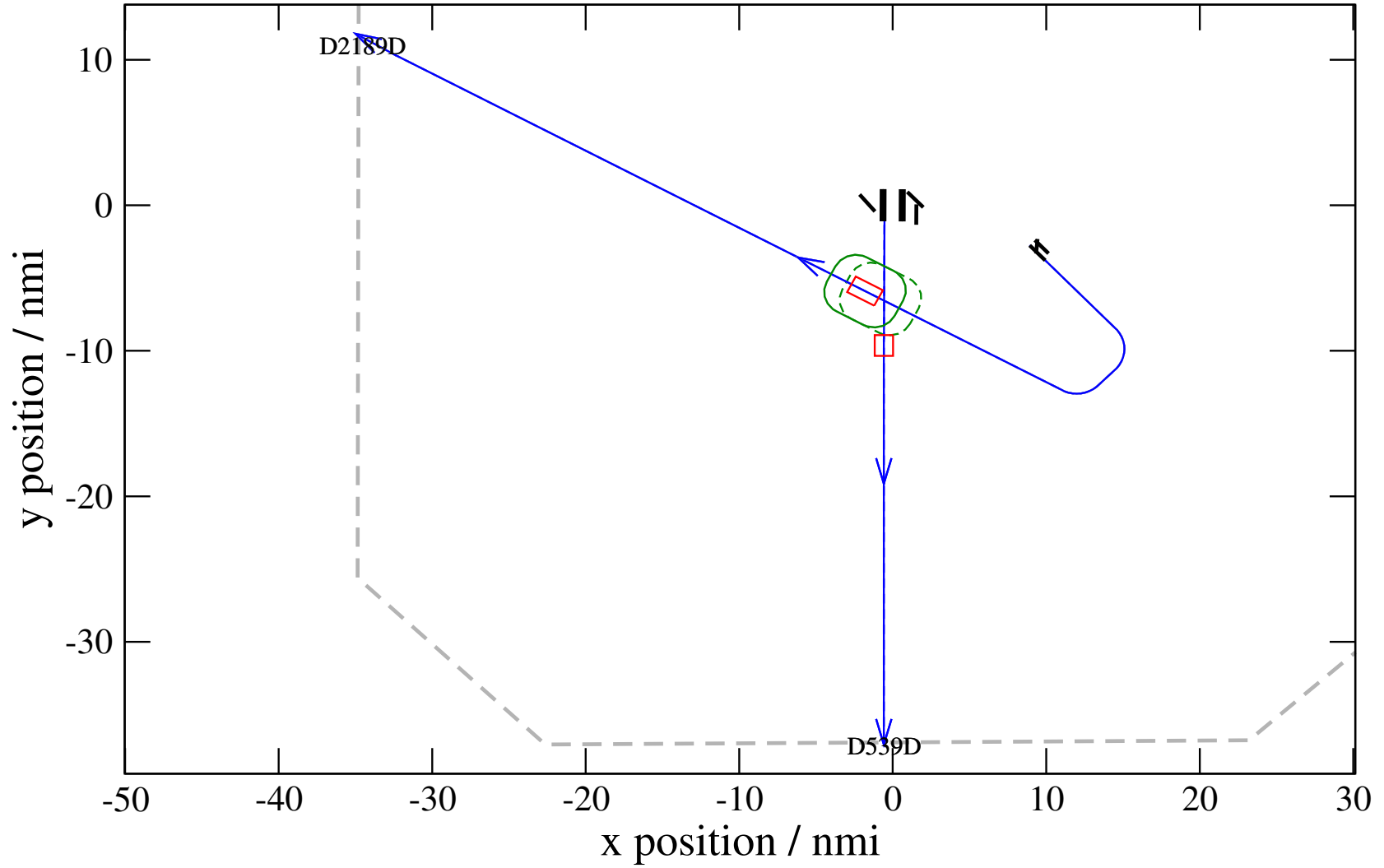
# Maneuver Altitude Profiles

+ D539D-D2189D 0.236H->1.501V: D539D temp alt 6.0 kft, 2.0 Min (+0 s) 2189-539-30



# Maneuver Planview

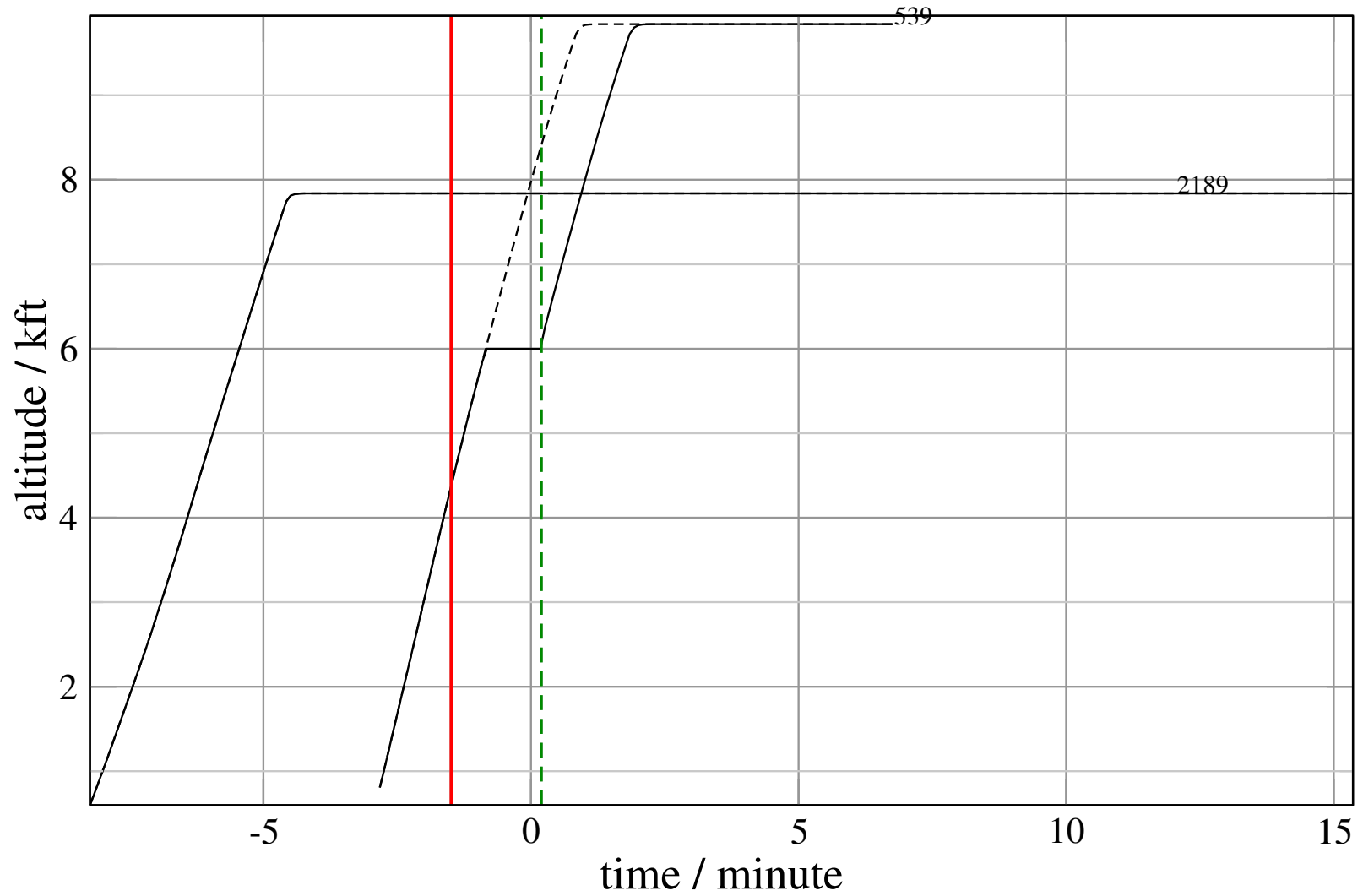
+ D539D-D2189D 0.237H->1.169H: D539D temp alt 6.0 kft, 1.0 Min (+0 s) 2189-539-31





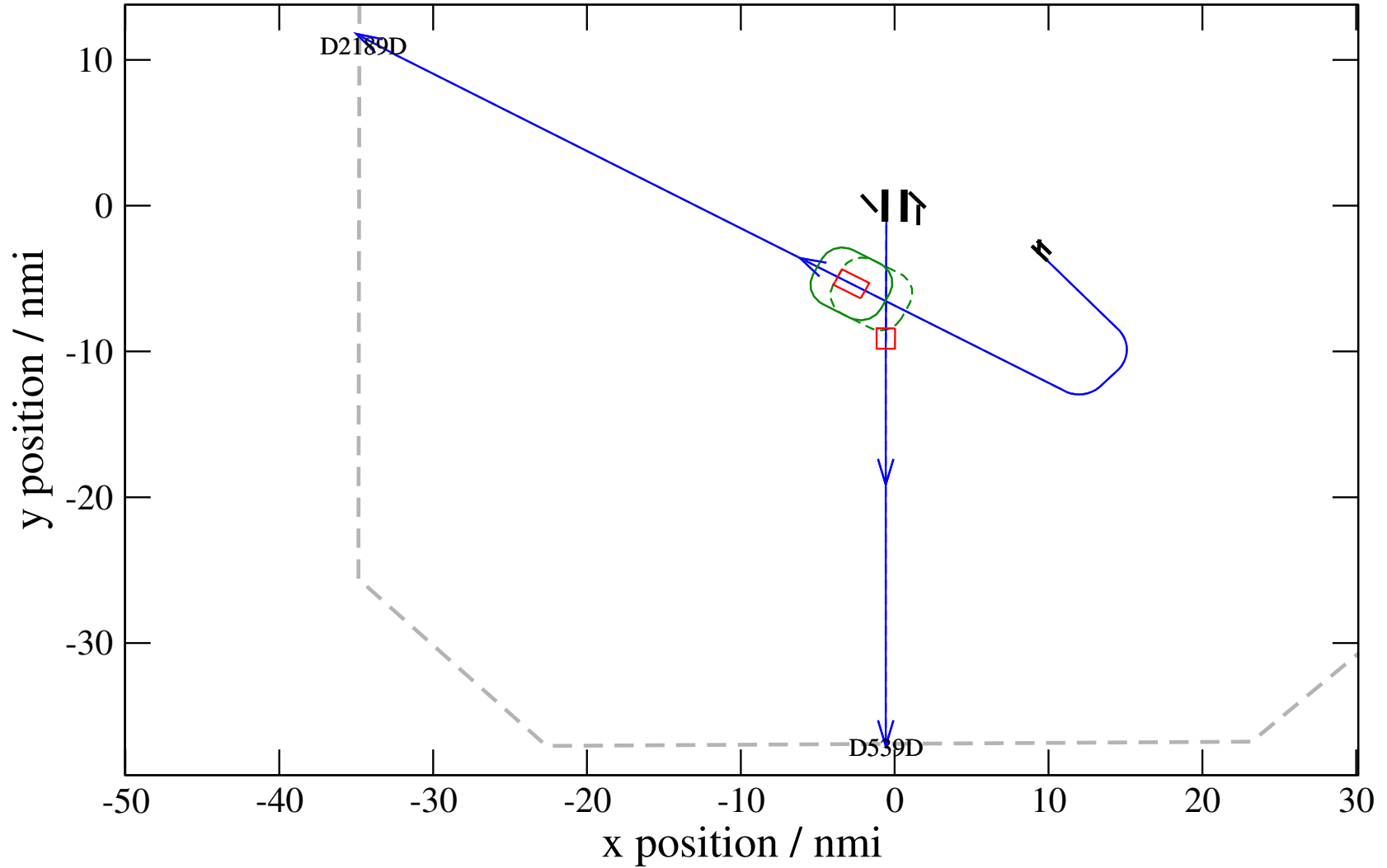
# Maneuver Altitude Profiles

+ D539D-D2189D 0.237H->1.169H: D539D temp alt 6.0 kft, 1.0 Min (+0 s) 2189-539-31



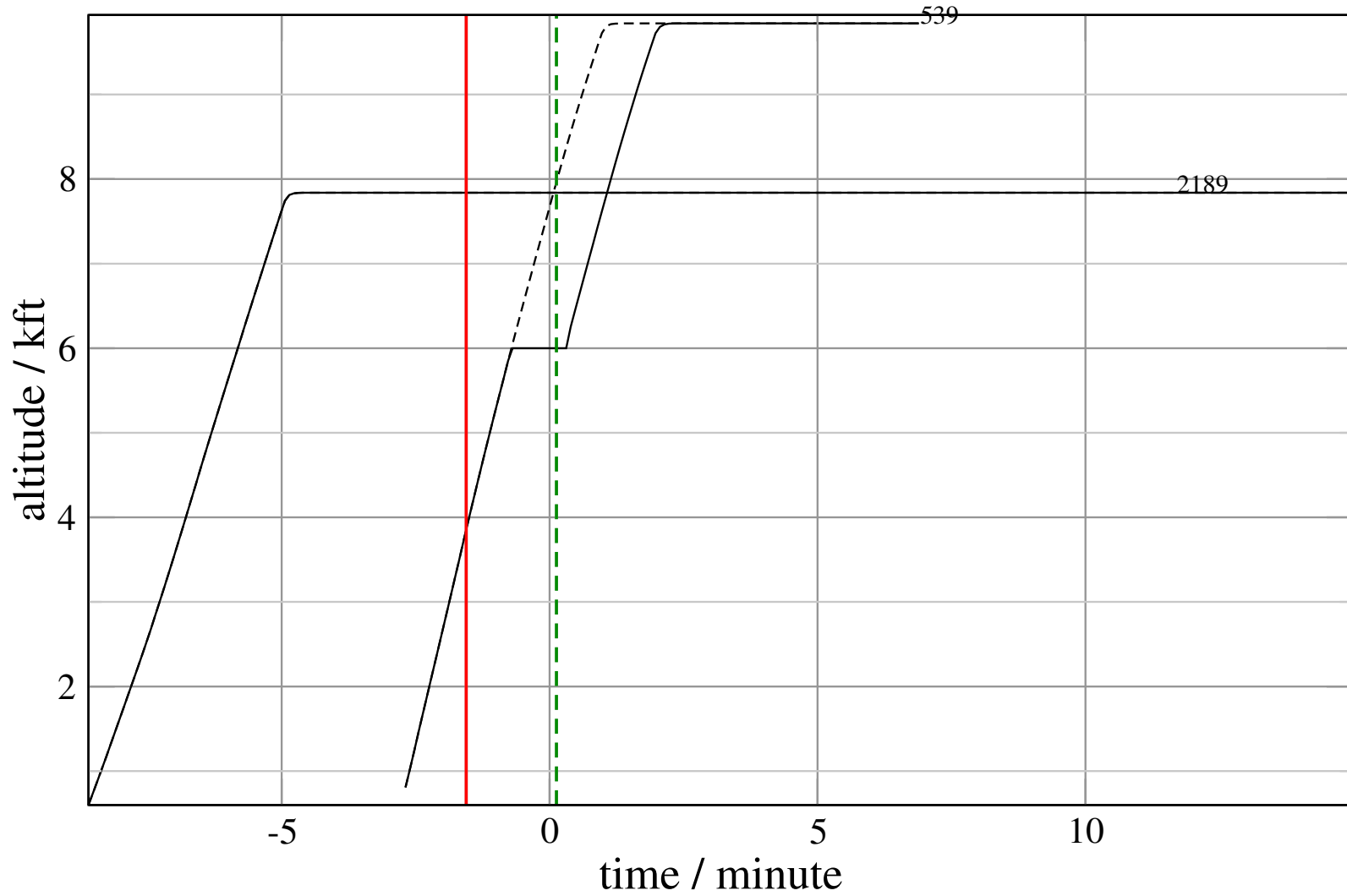
# Maneuver Planview

+ D539D-D2189D 0.308H->1.279V: D539D temp alt 6.0 kft, 1.0 Min (+0 s) 2189-539-32



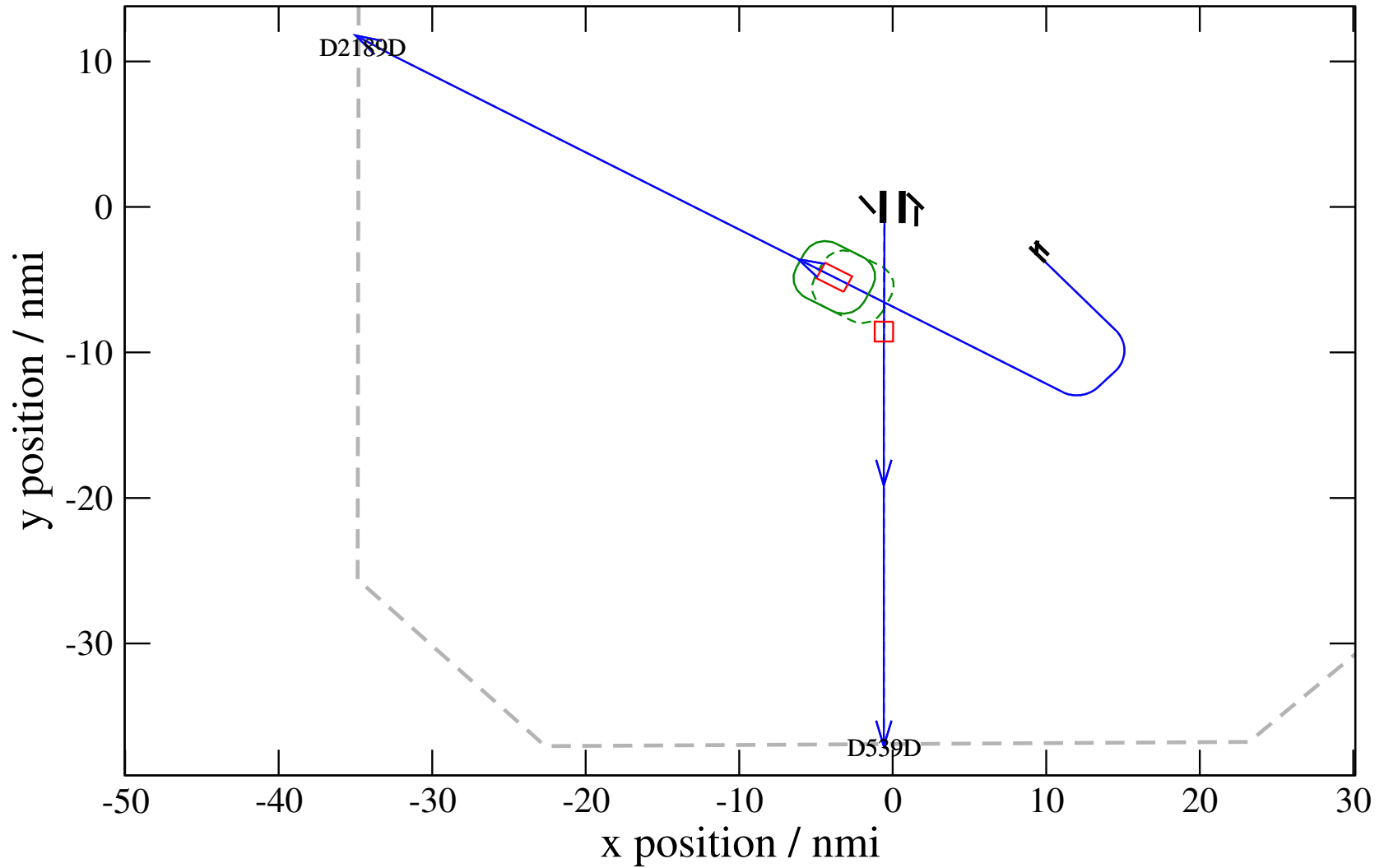
# Maneuver Altitude Profiles

+ D539D-D2189D 0.308H->1.279V: D539D temp alt 6.0 kft, 1.0 Min (+0 s) 2189-539-32



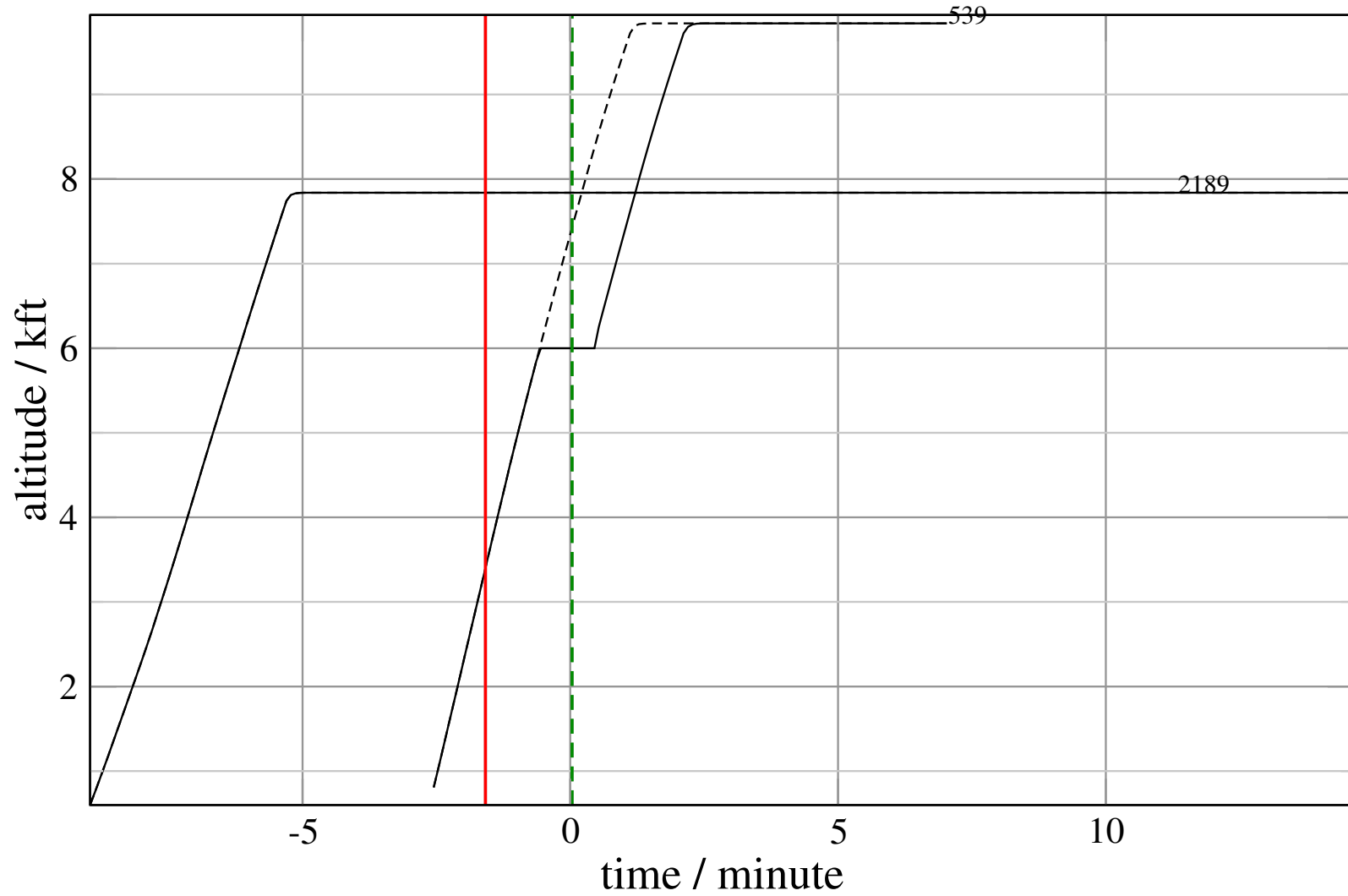
# Maneuver Planview

+ D539D-D2189D 0.581H->1.435H: D539D temp alt 6.0 kft, 1.0 Min (+0 s) 2189-539-33



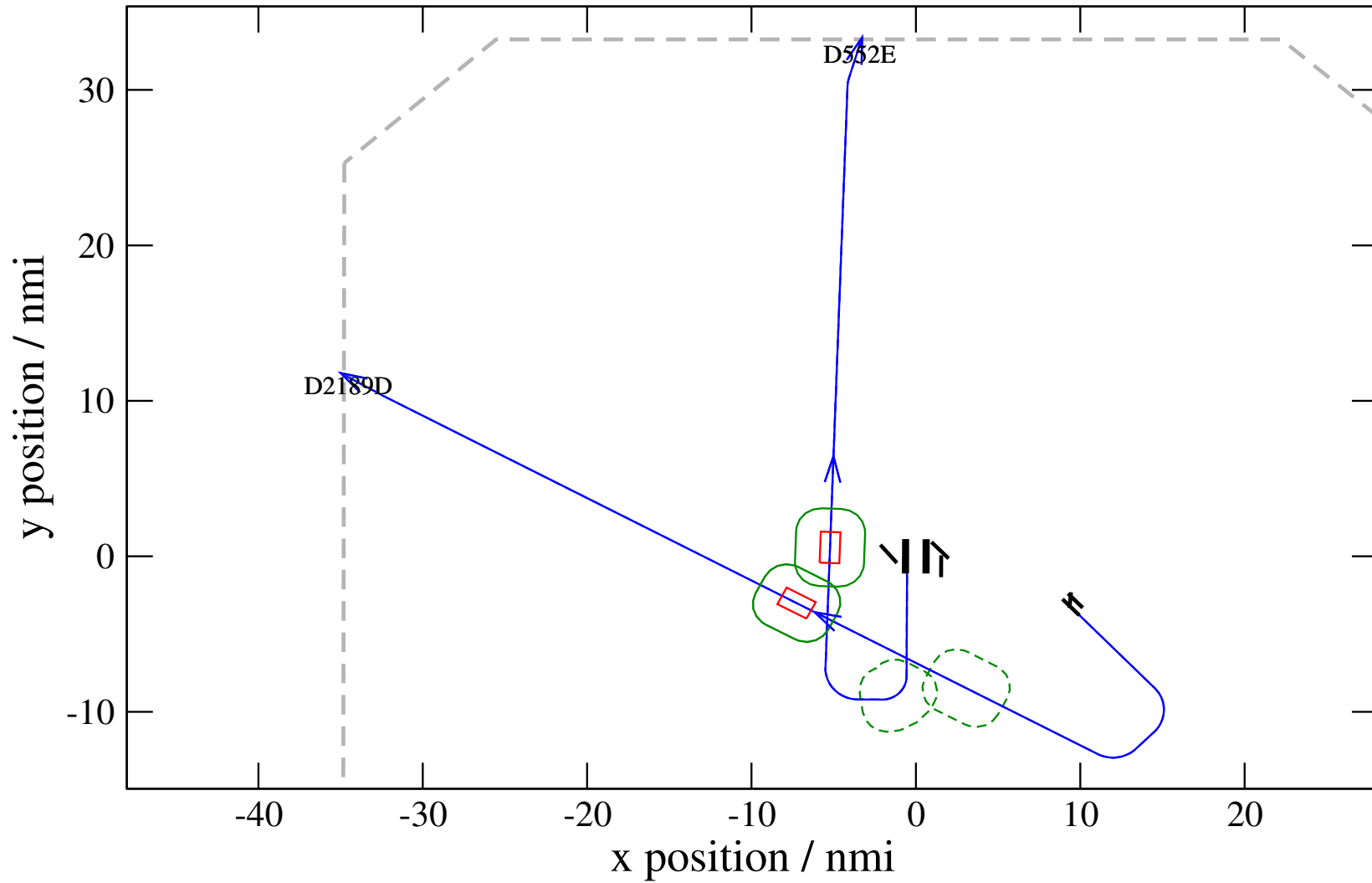
# Maneuver Altitude Profiles

+ D539D-D2189D 0.581H->1.435H: D539D temp alt 6.0 kft, 1.0 Min (+0 s) 2189-539-33



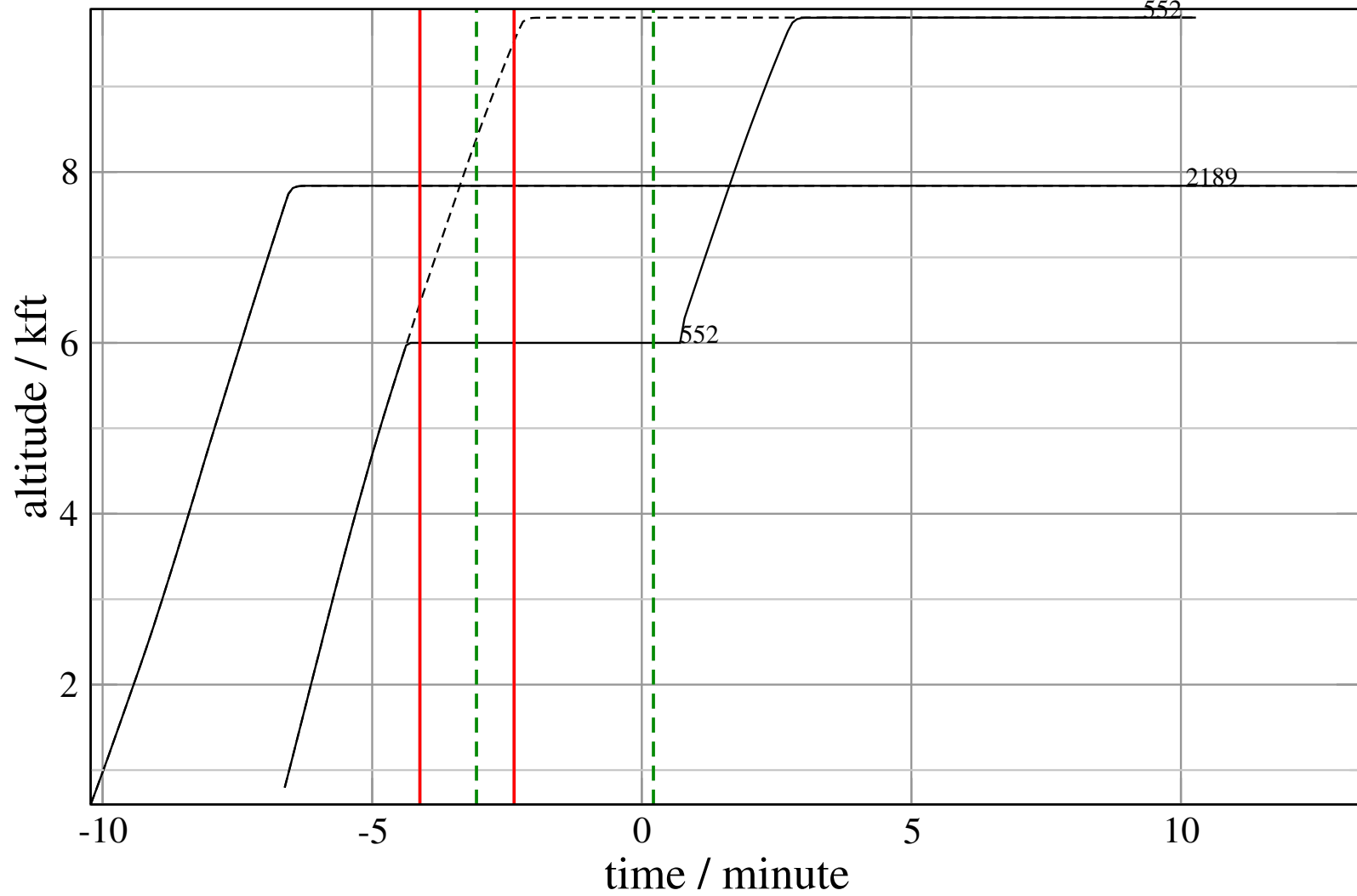
# Maneuver Planview

+ D552E-D2189D 0.704H->1.309H: D552E temp alt 6.0 kft, 5.0 Min (+0 s) 2189-552-42



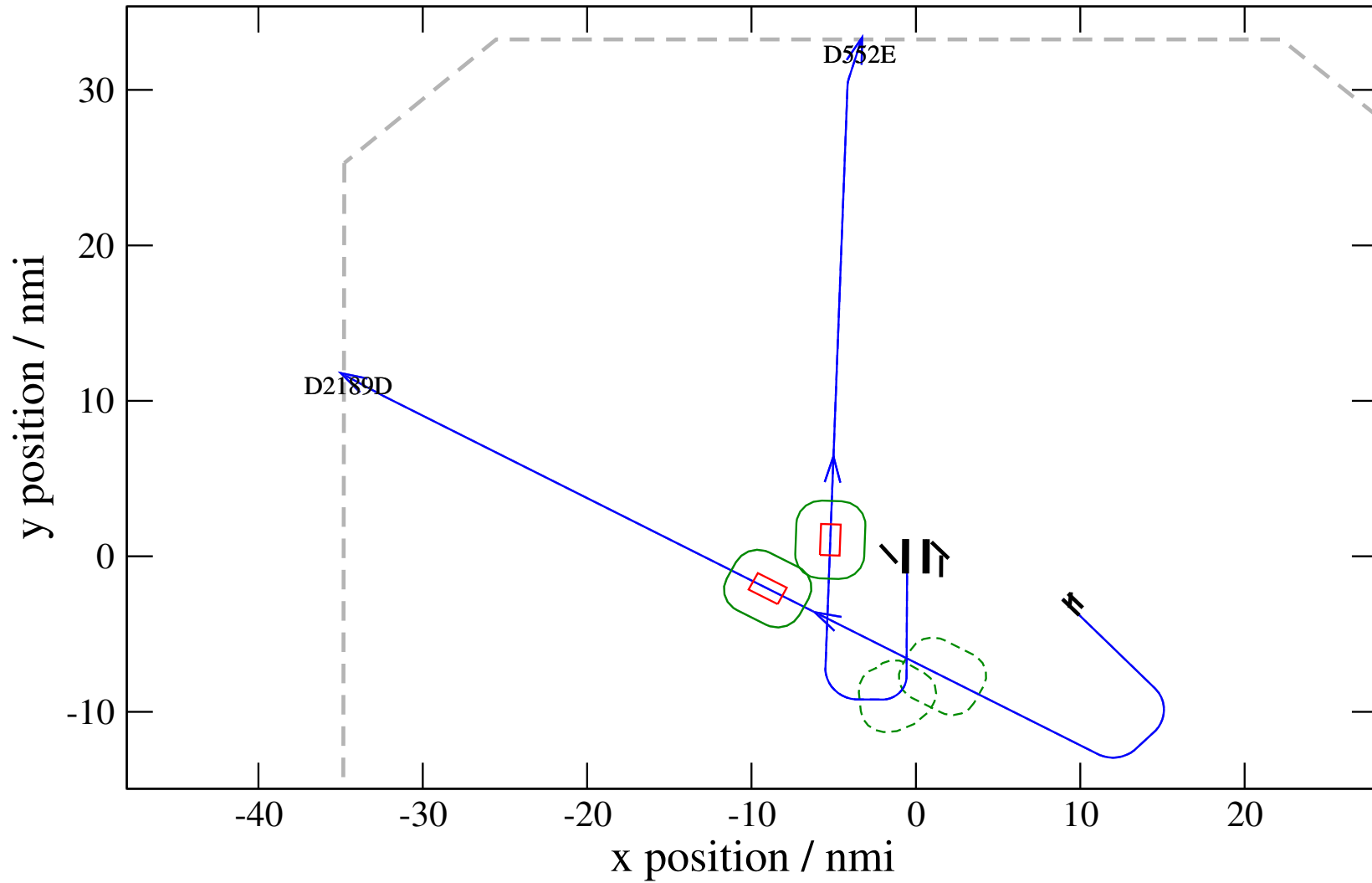
# Maneuver Altitude Profiles

+ D552E-D2189D 0.704H->1.309H: D552E temp alt 6.0 kft, 5.0 Min (+0 s) 2189-552-42



# Maneuver Planview

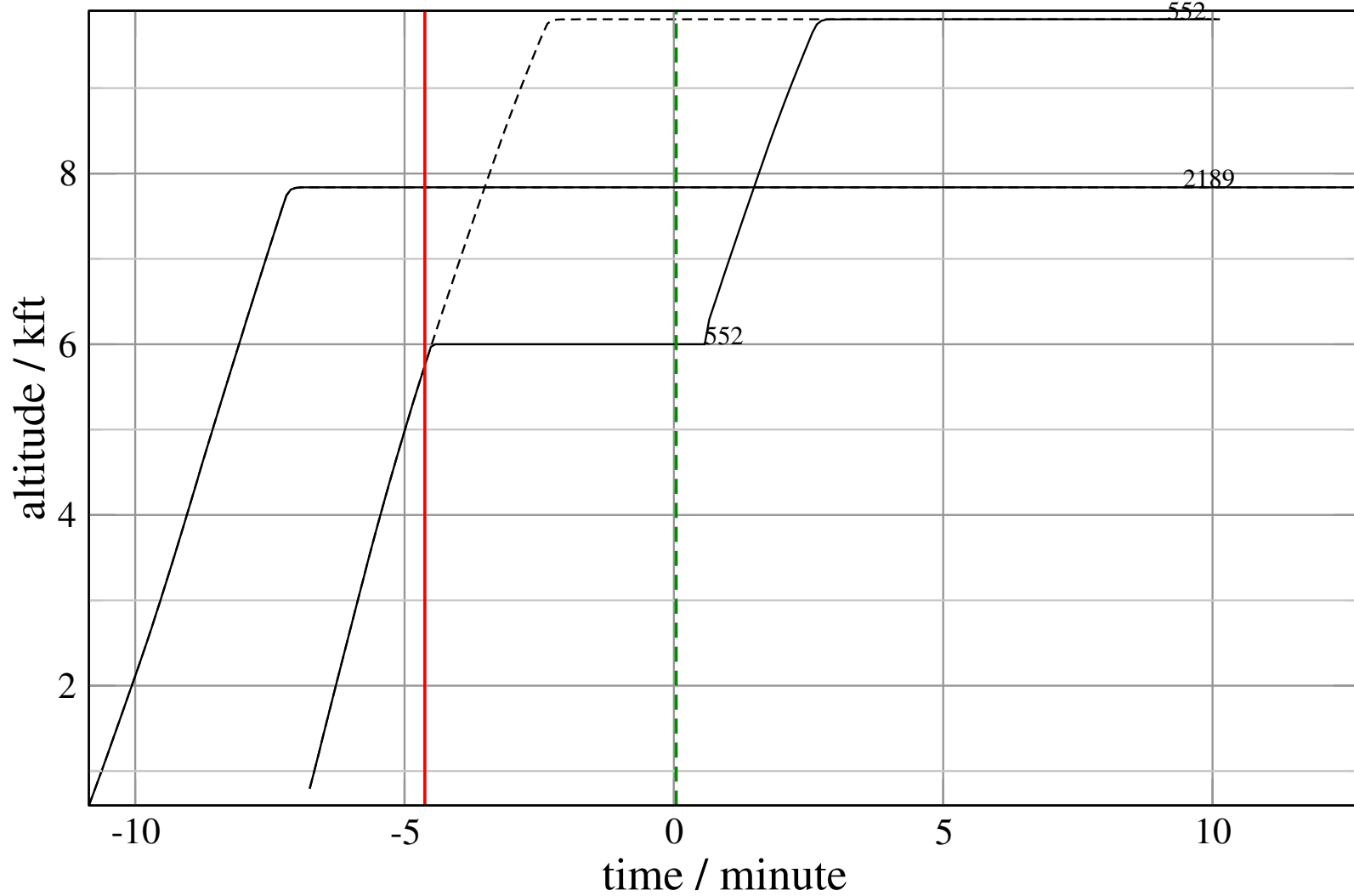
+ D552E-D2189D 0.421V->1.310H: D552E temp alt 6.0 kft, 5.0 Min (+0 s) 2189-552-43





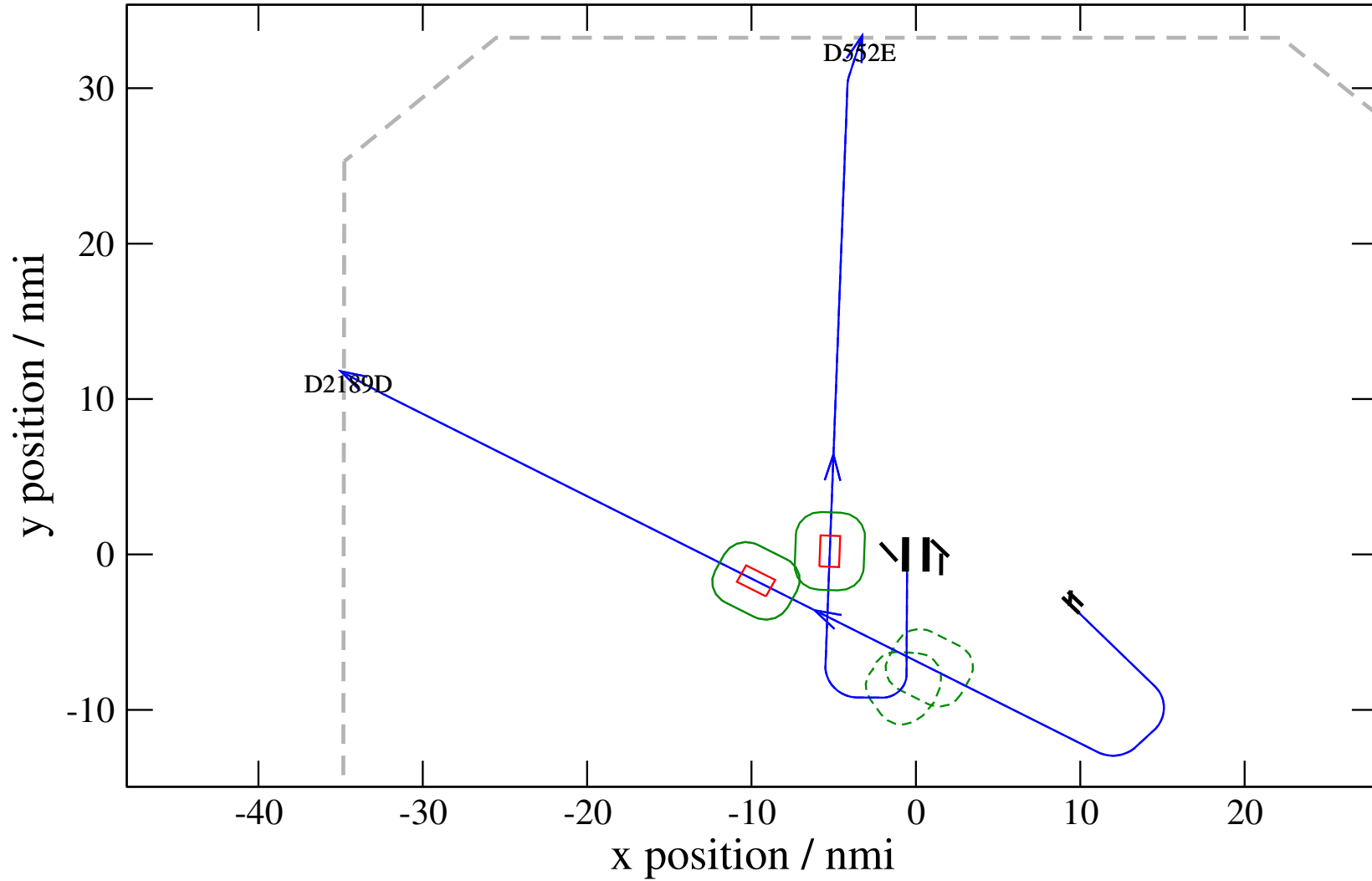
# Maneuver Altitude Profiles

+ D552E-D2189D 0.421V->1.310H: D552E temp alt 6.0 kft, 5.0 Min (+0 s) 2189-552-43



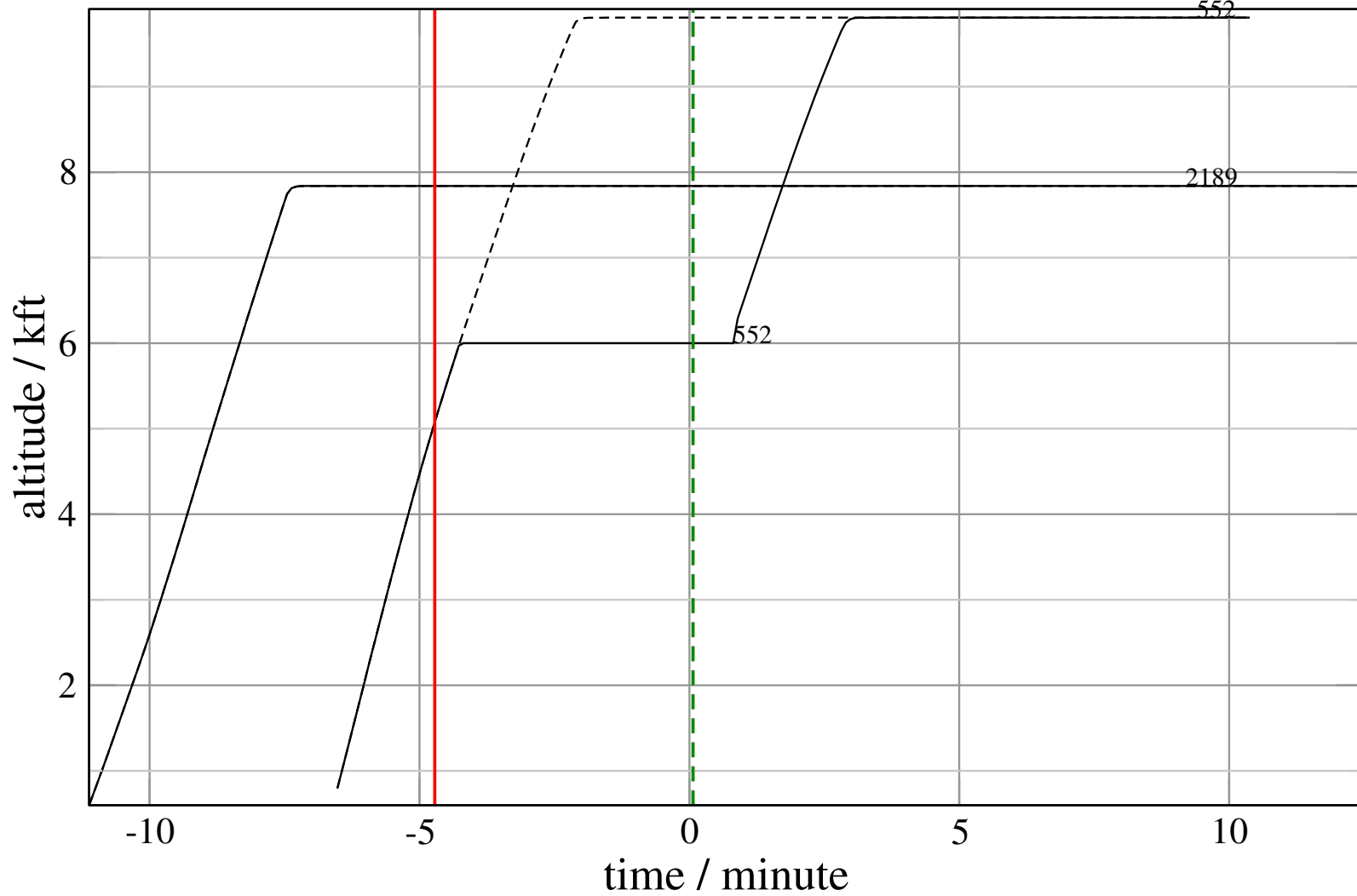
# Maneuver Planview

+ D552E-D2189D 0.409H->1.337V: D552E temp alt 6.0 kft, 5.0 Min (+0 s) 2189-552-44



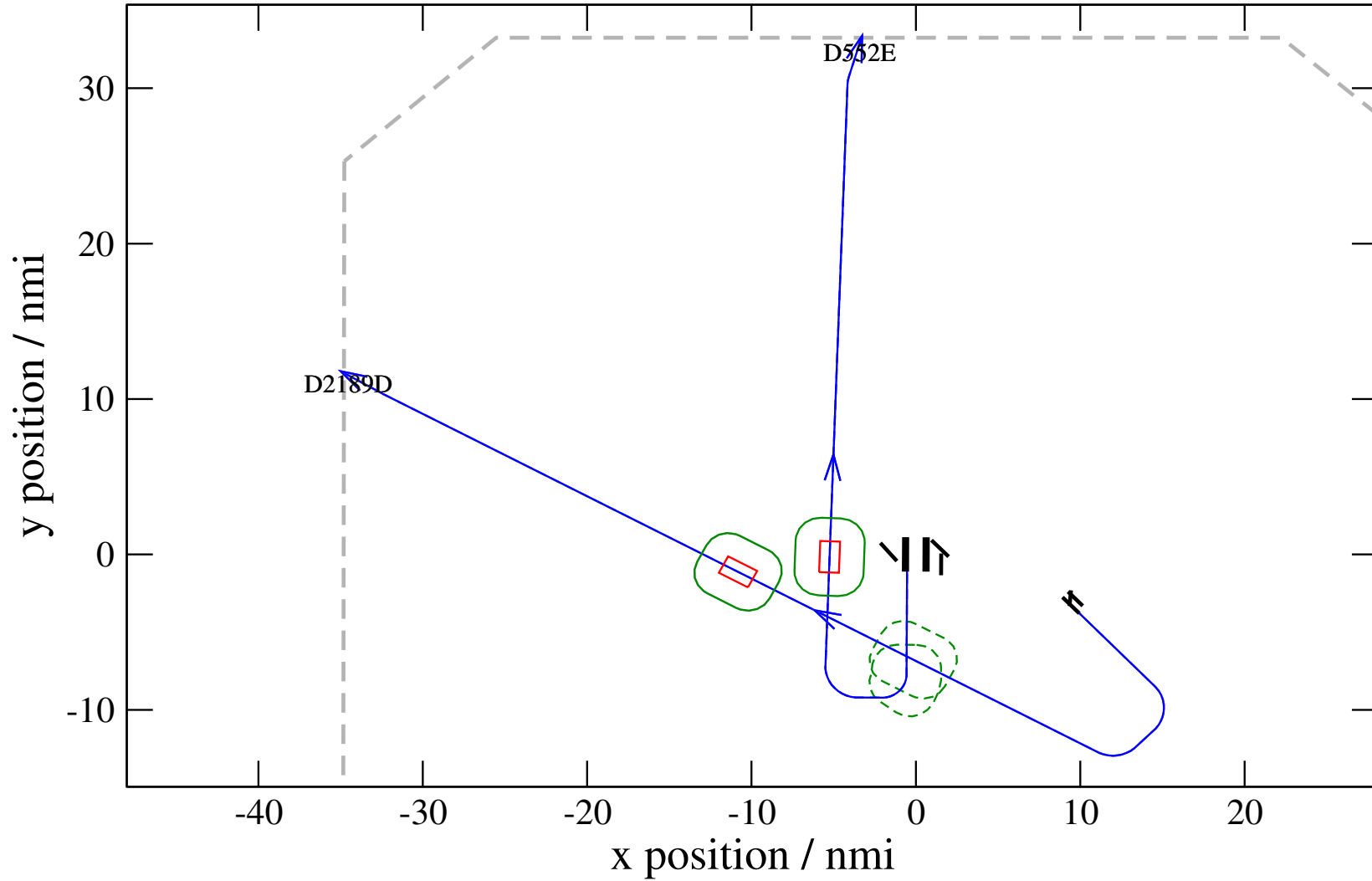
# Maneuver Altitude Profiles

+ D552E-D2189D 0.409H->1.337V: D552E temp alt 6.0 kft, 5.0 Min (+0 s) 2189-552-44



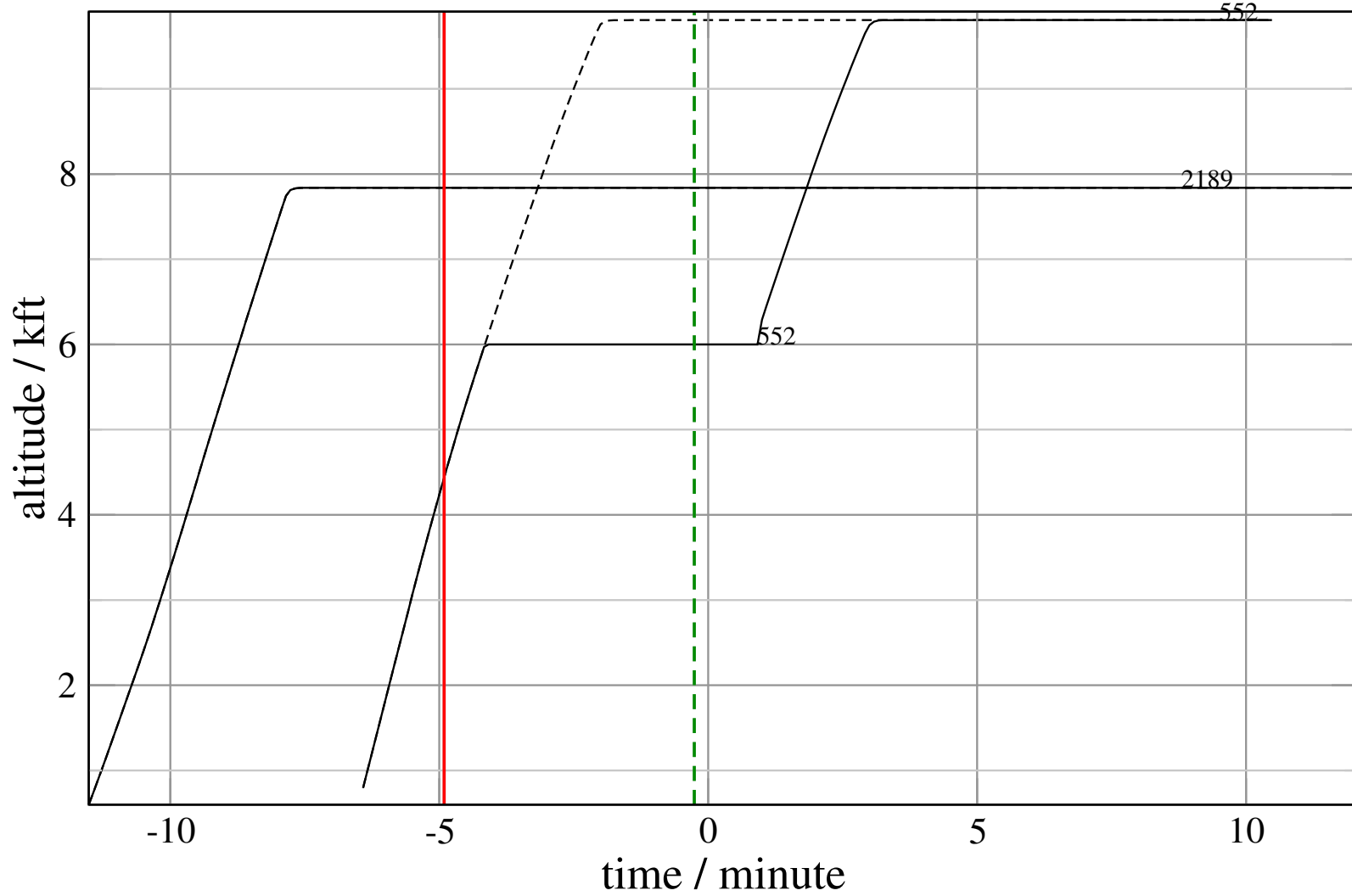
# Maneuver Planview

+ D552E-D2189D 0.400H->1.434V: D552E temp alt 6.0 kft, 5.0 Min (+0 s) 2189-552-45



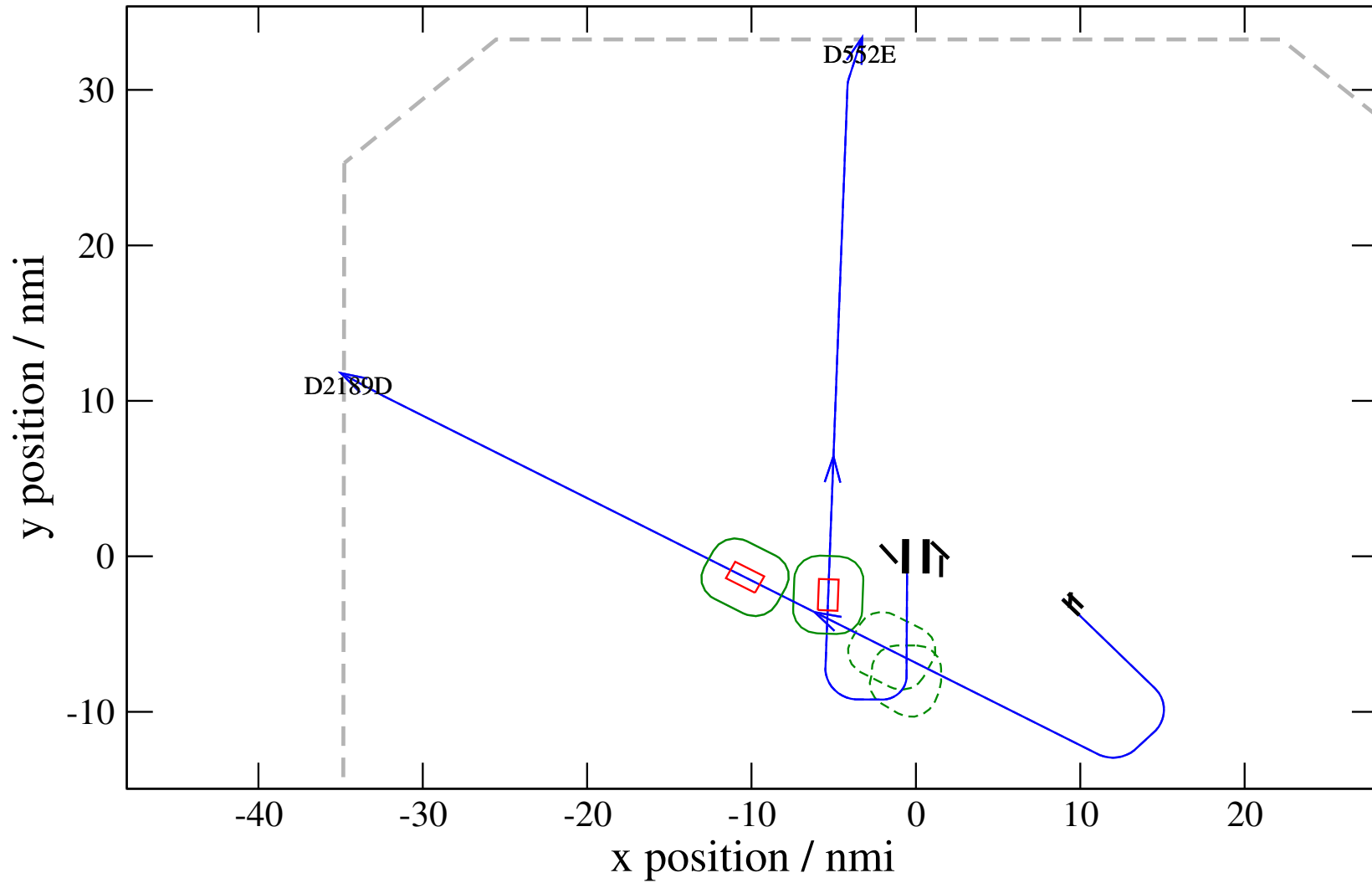
# Maneuver Altitude Profiles

+ D552E-D2189D 0.400H->1.434V: D552E temp alt 6.0 kft, 5.0 Min (+0 s) 2189-552-45



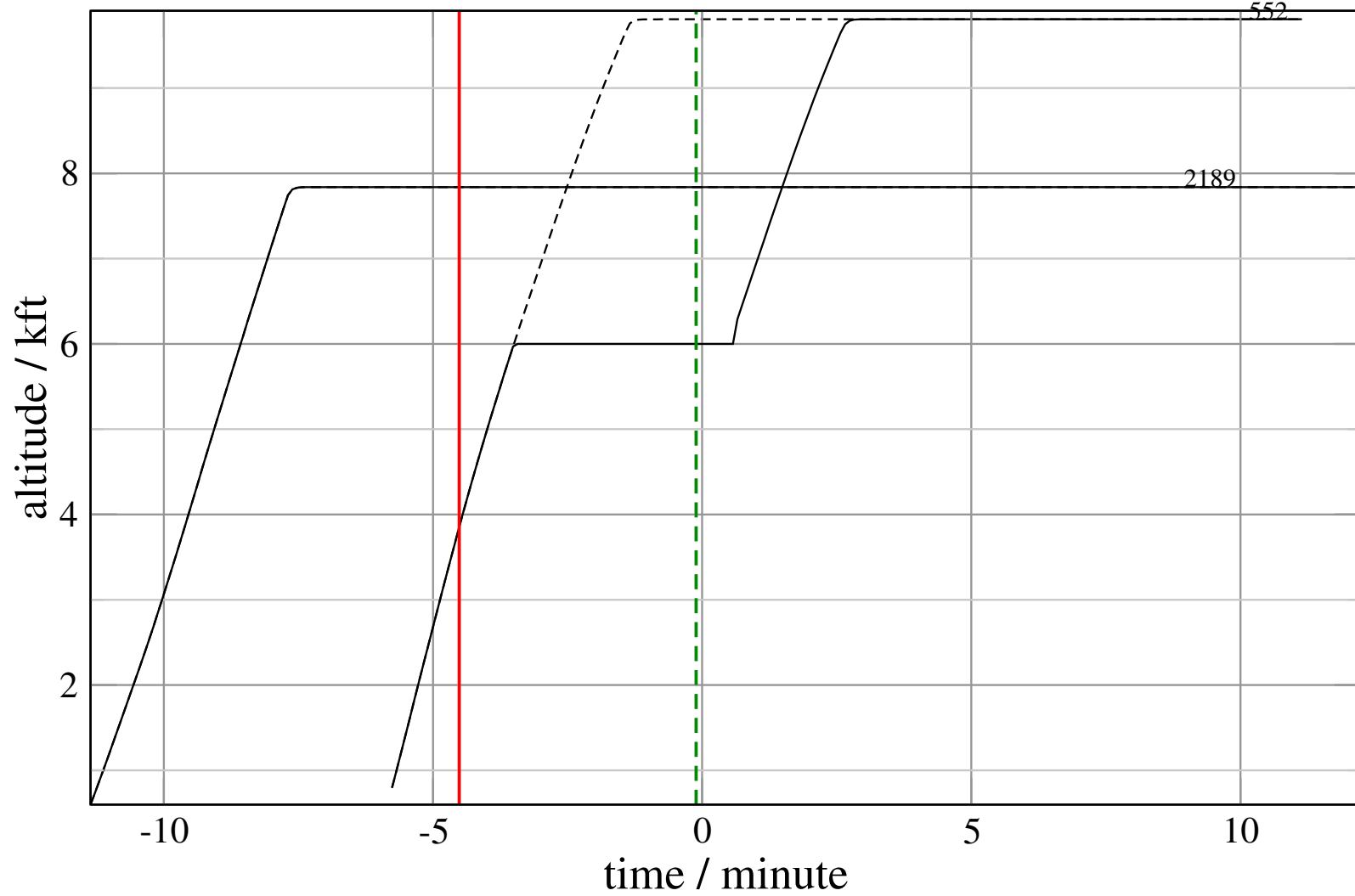
# Maneuver Planview

+ D552E-D2189D 0.403V->1.111H: D552E temp alt 6.0 kft, 4.0 Min (+0 s) 2189-552-46



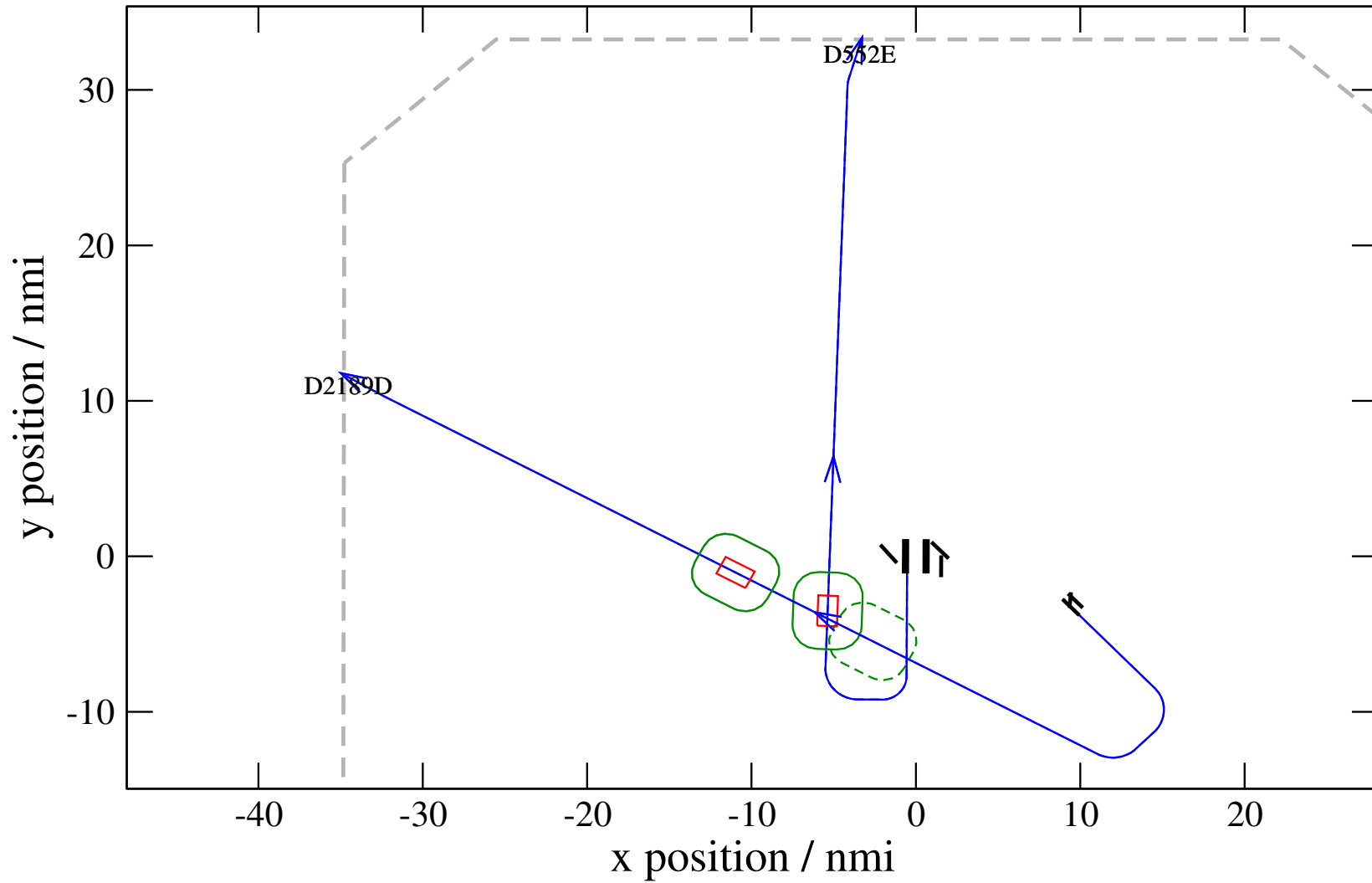
# Maneuver Altitude Profiles

+ D552E-D2189D 0.403V->1.111H: D552E temp alt 6.0 kft, 4.0 Min (+0 s) 2189-552-46



# Maneuver Planview

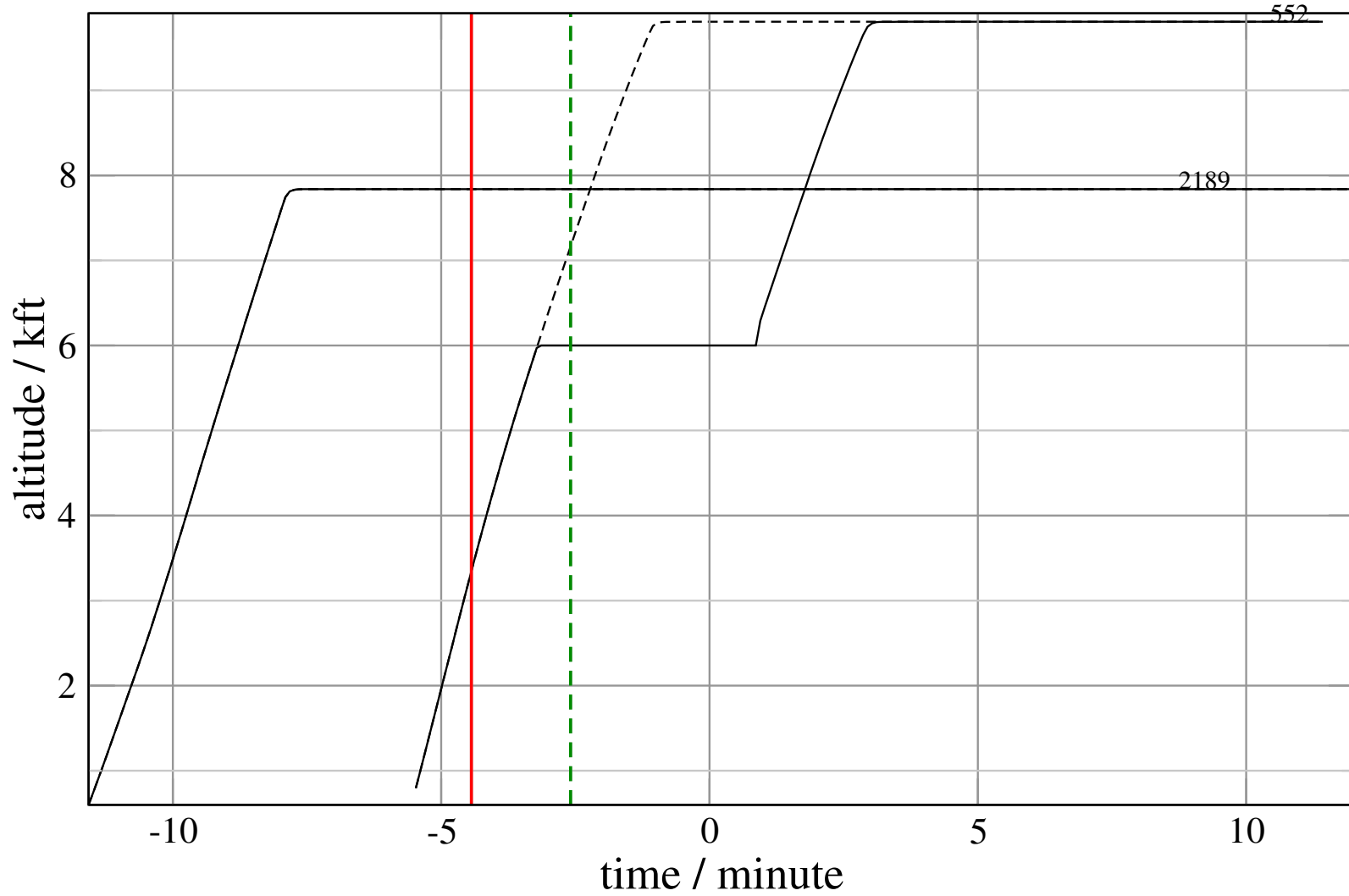
+ D552E-D2189D 0.587H->1.389V: D552E temp alt 6.0 kft, 4.0 Min (+0 s) 2189-552-47





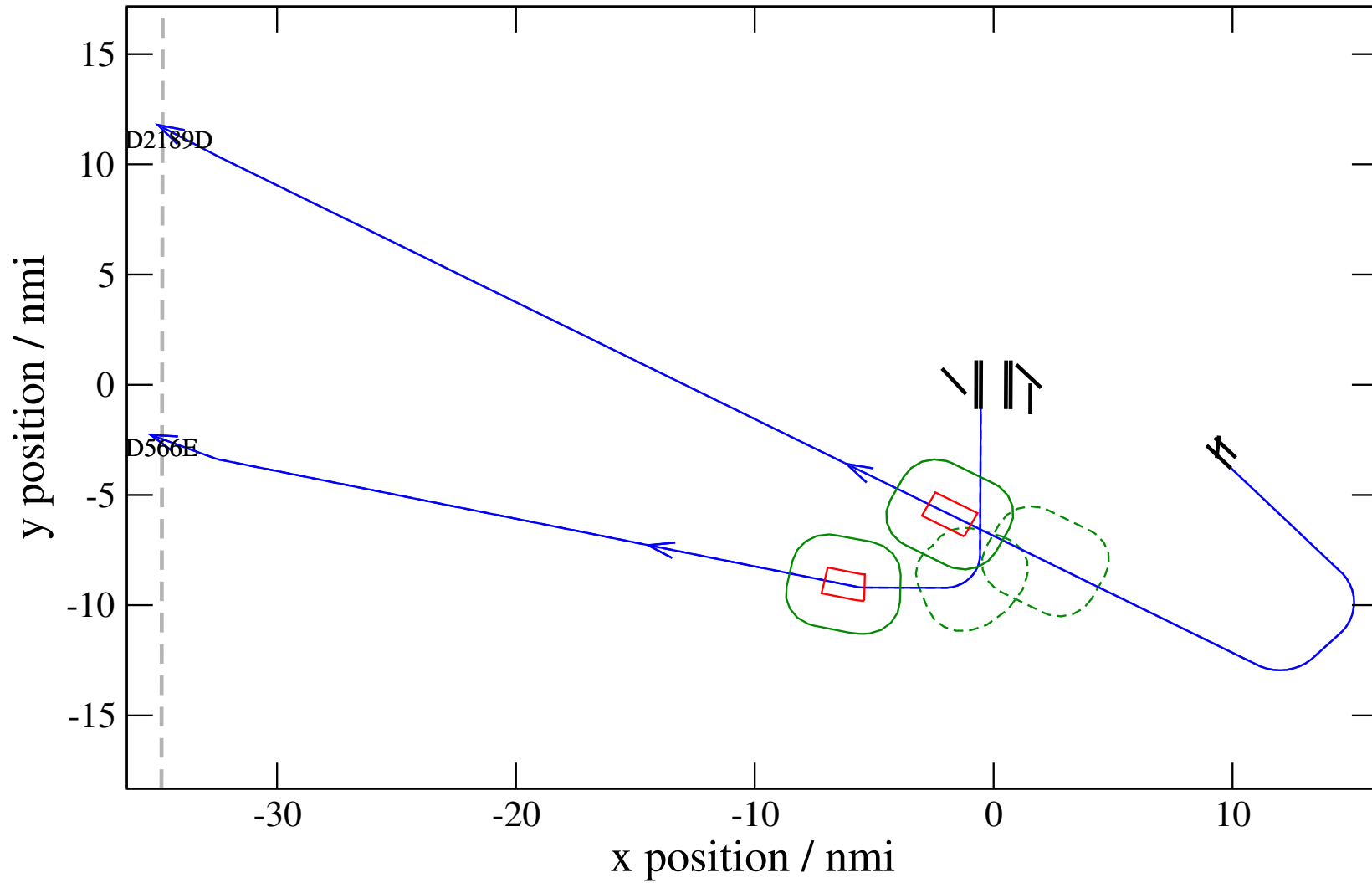
# Maneuver Altitude Profiles

+ D552E-D2189D 0.587H->1.389V: D552E temp alt 6.0 kft, 4.0 Min (+0 s) 2189-552-47



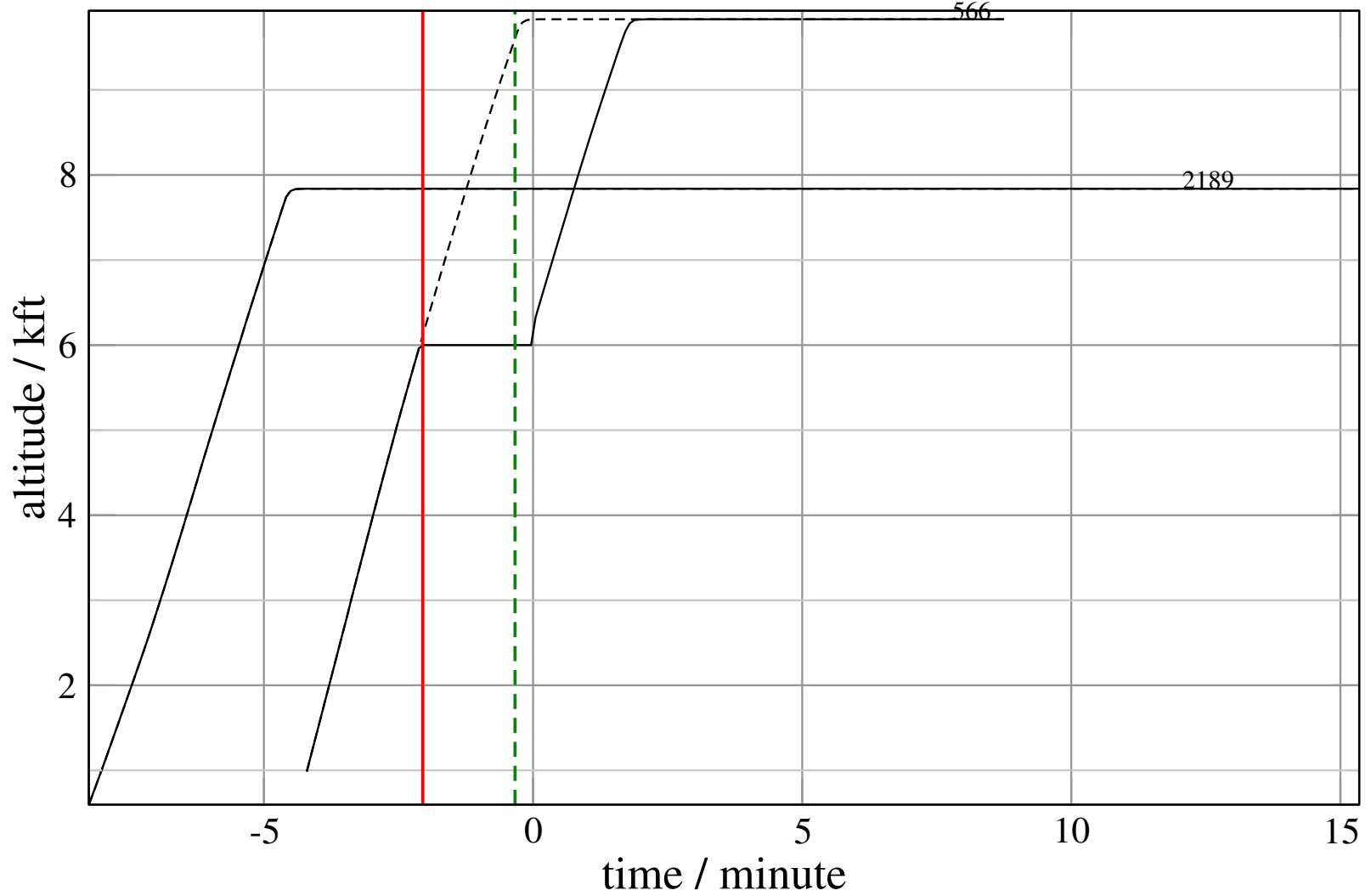
# Maneuver Planview

+ D566E-D2189D 0.366H->1.191H: D566E temp alt 6.0 kft, 2.0 Min (+0 s) 2189-566-35



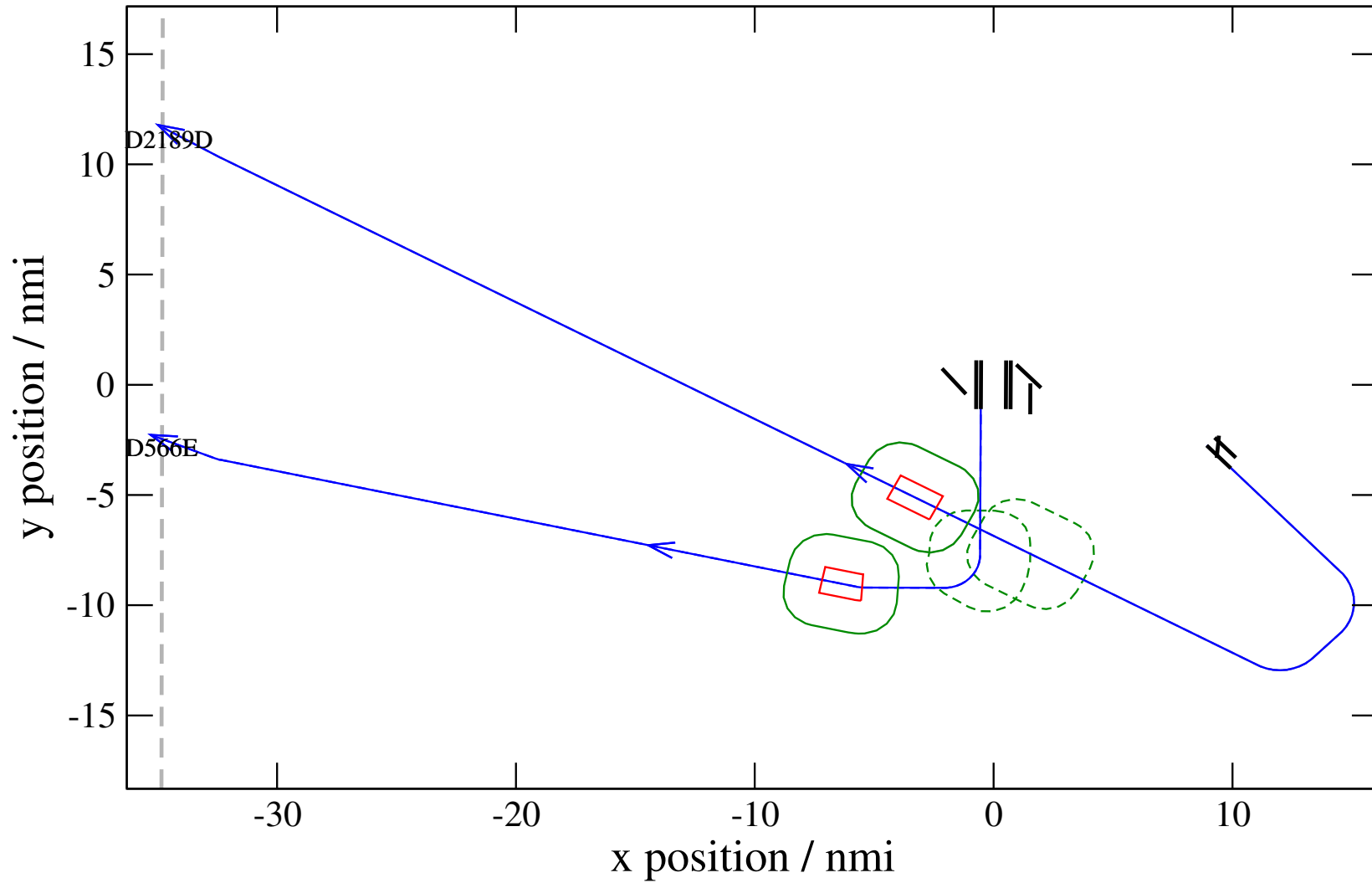
# Maneuver Altitude Profiles

+ D566E-D2189D 0.366H->1.191H: D566E temp alt 6.0 kft, 2.0 Min (+0 s) 2189-566-35



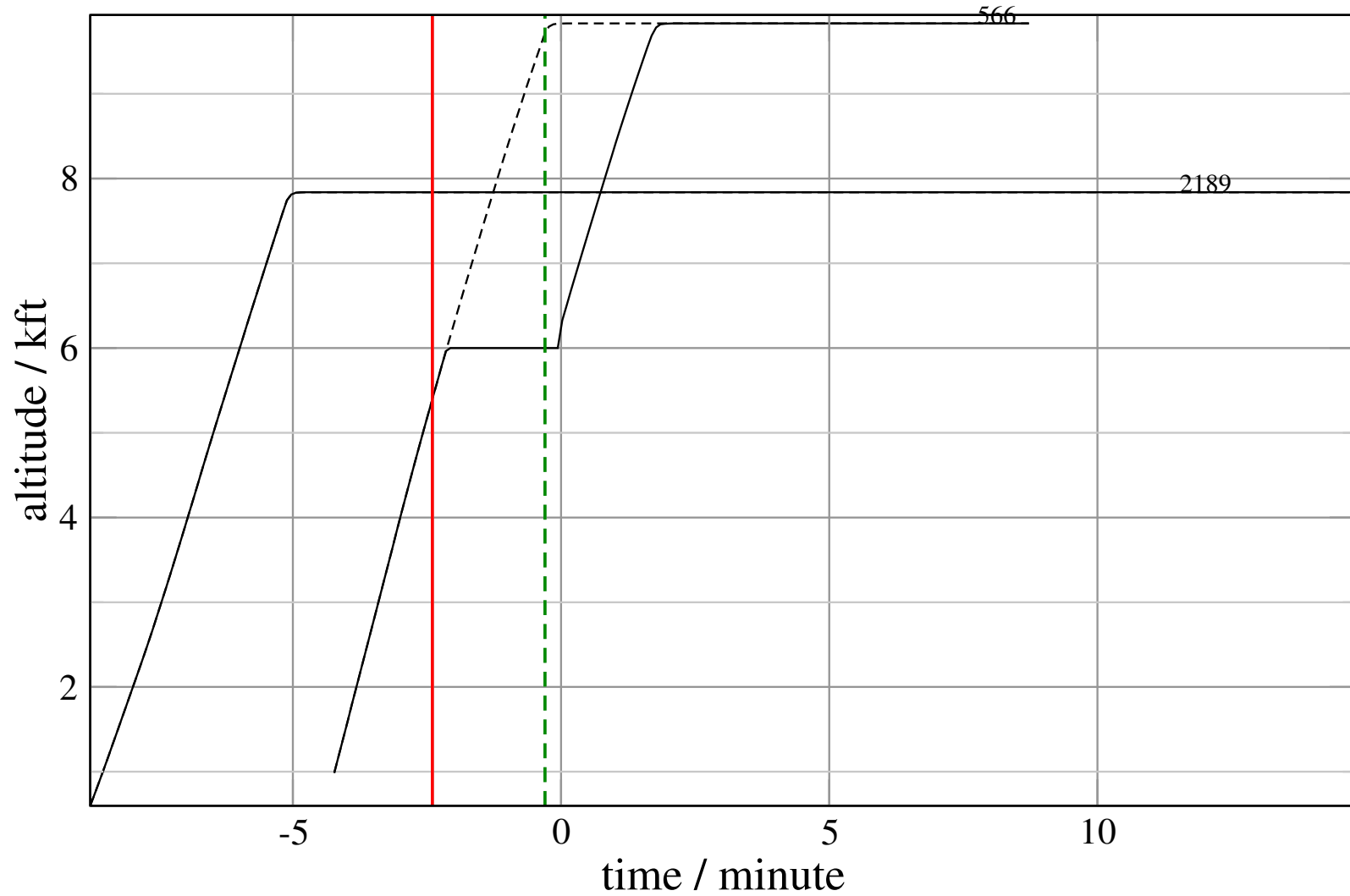
# Maneuver Planview

+ D566E-D2189D 0.267H->1.165H: D566E temp alt 6.0 kft, 2.0 Min (+0 s) 2189-566-36



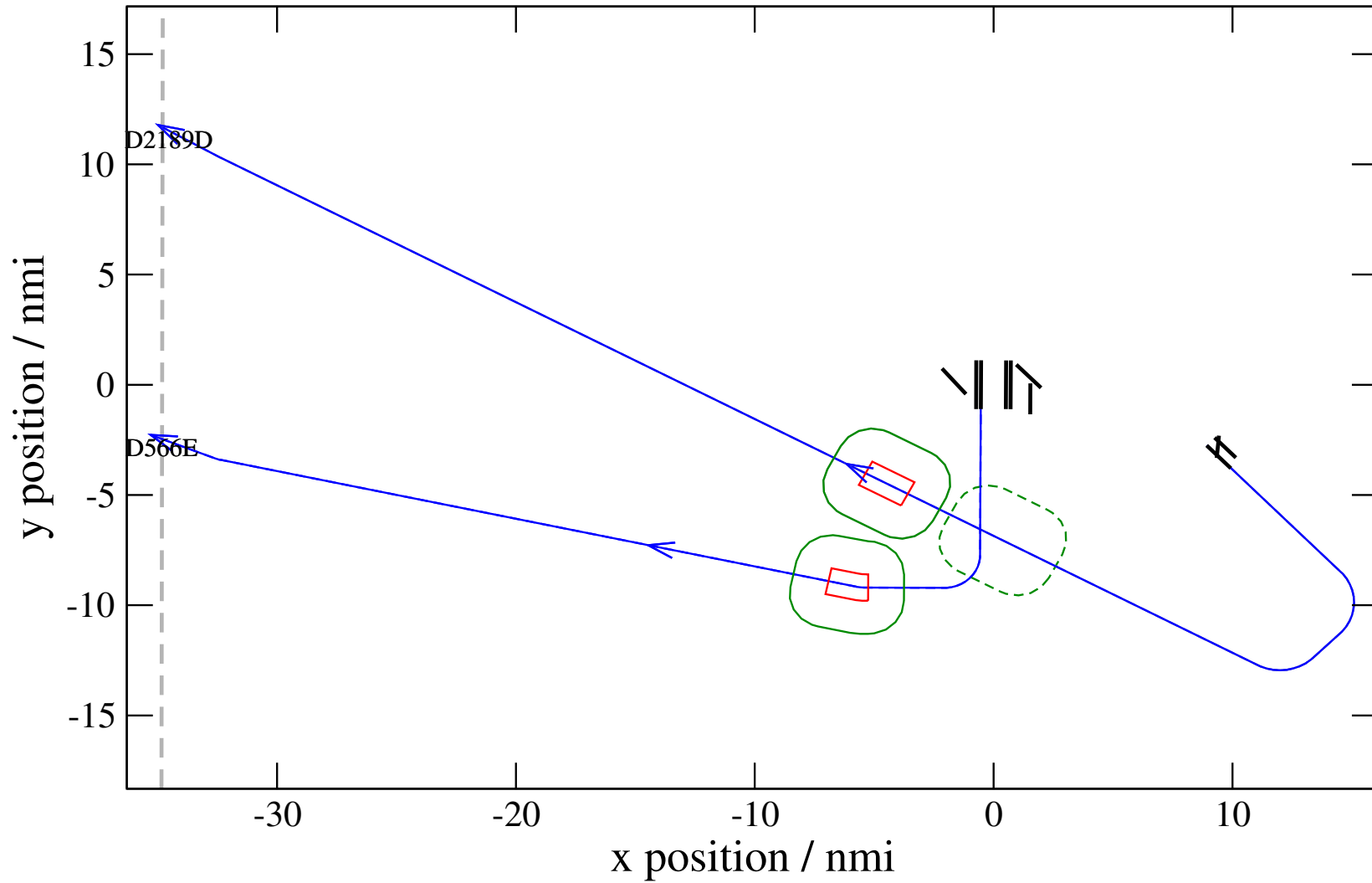
# Maneuver Altitude Profiles

+ D566E-D2189D 0.267H->1.165H: D566E temp alt 6.0 kft, 2.0 Min (+0 s) 2189-566-36



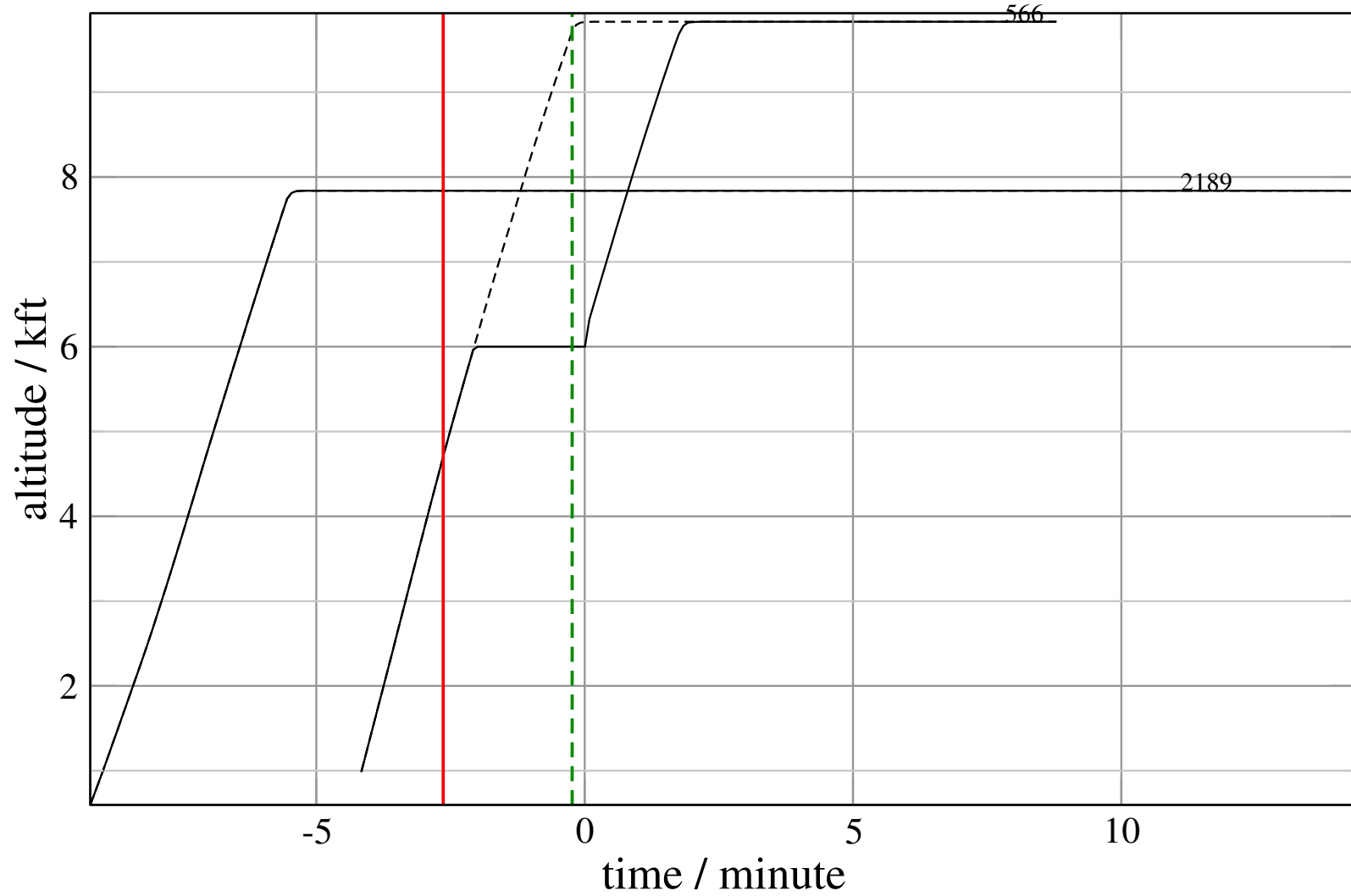
# Maneuver Planview

+ D566E-D2189D 0.261V->1.165V: D566E temp alt 6.0 kft, 2.0 Min (+0 s) 2189-566-37



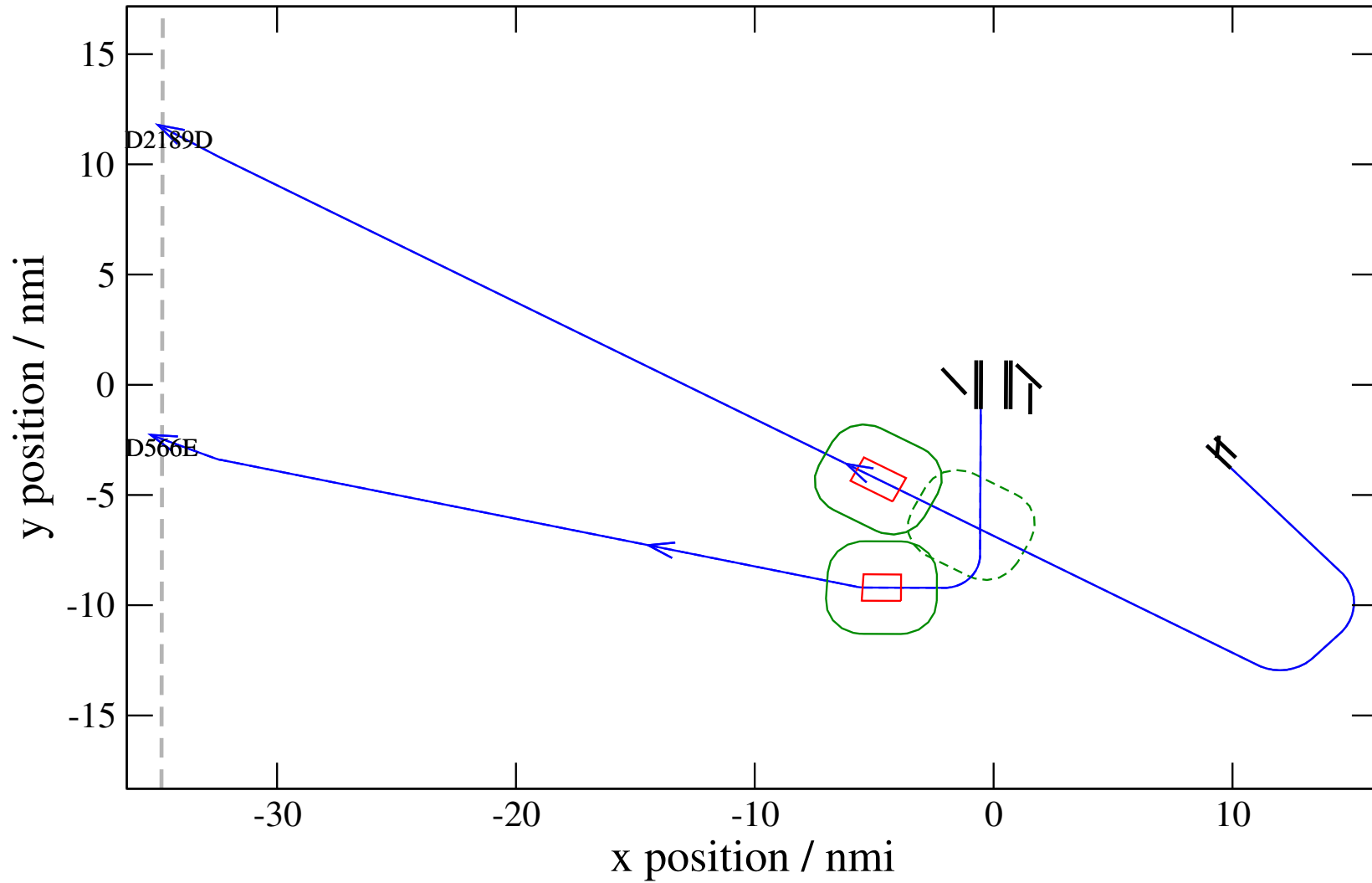
# Maneuver Altitude Profiles

+ D566E-D2189D 0.261V->1.165V: D566E temp alt 6.0 kft, 2.0 Min (+0 s) 2189-566-37



# Maneuver Planview

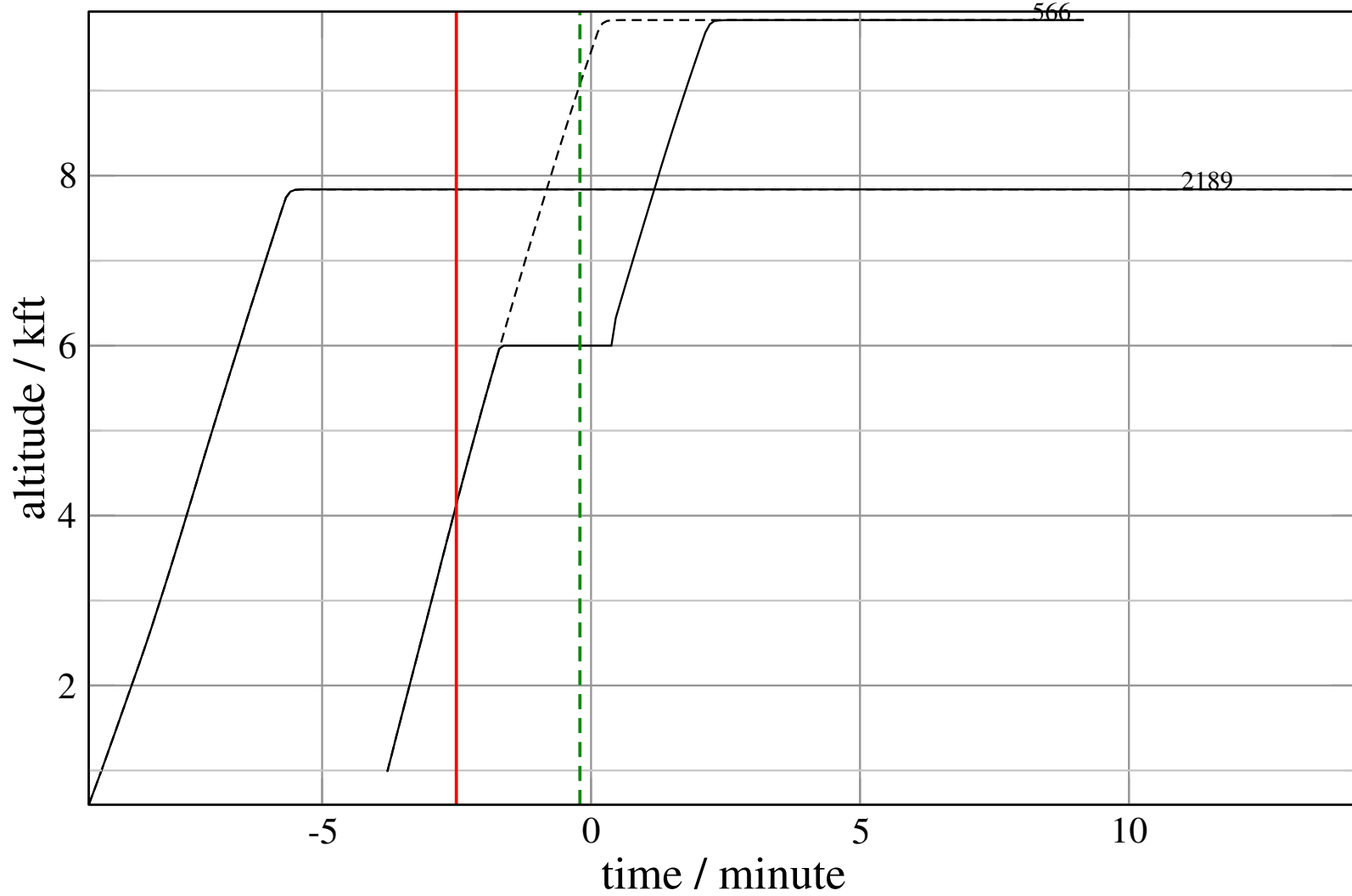
+ D566E-D2189D 0.284H->1.173H: D566E temp alt 6.0 kft, 2.0 Min (+0 s) 2189-566-38





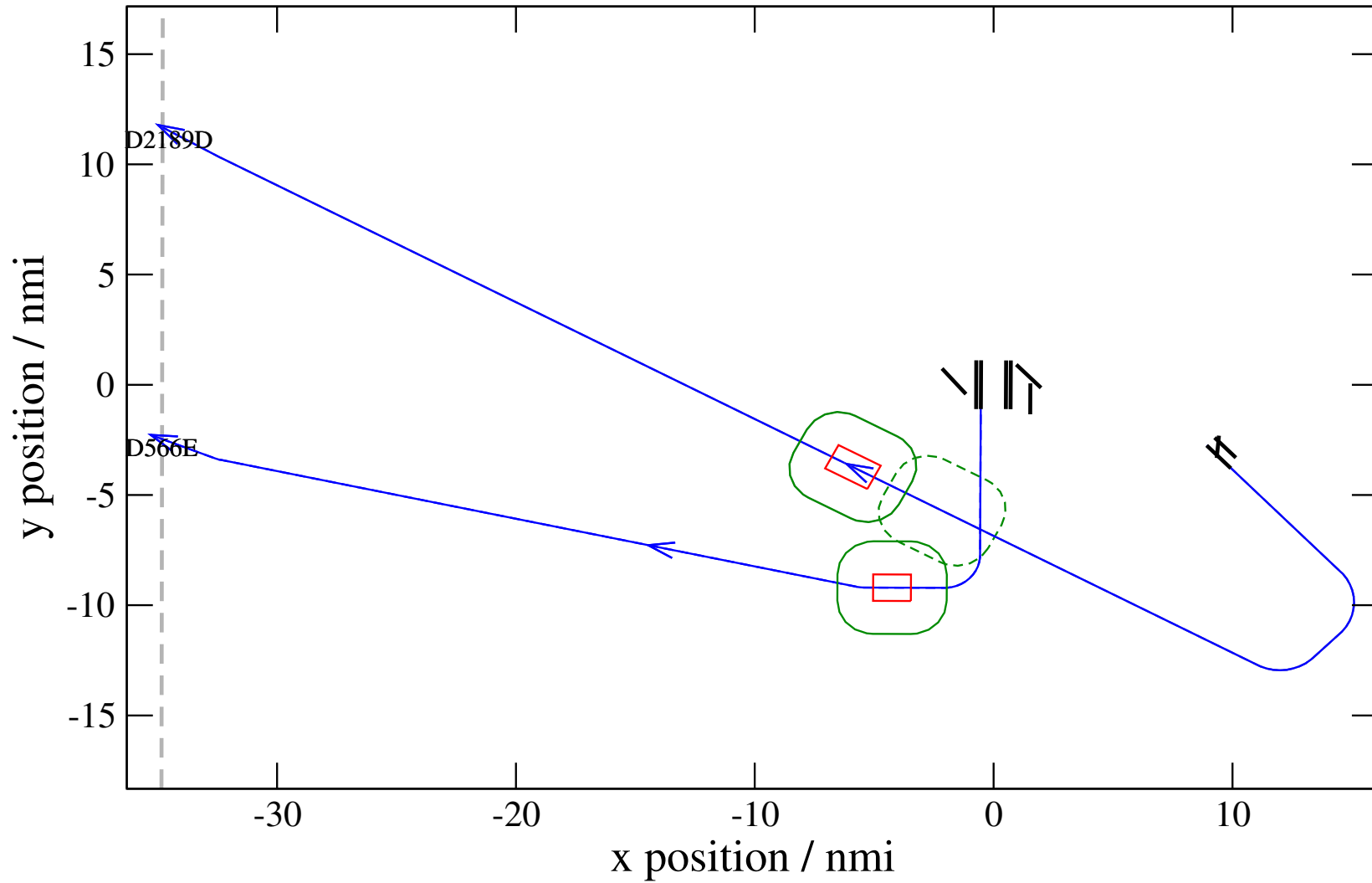
# Maneuver Altitude Profiles

+ D566E-D2189D 0.284H->1.173H: D566E temp alt 6.0 kft, 2.0 Min (+0 s) 2189-566-38



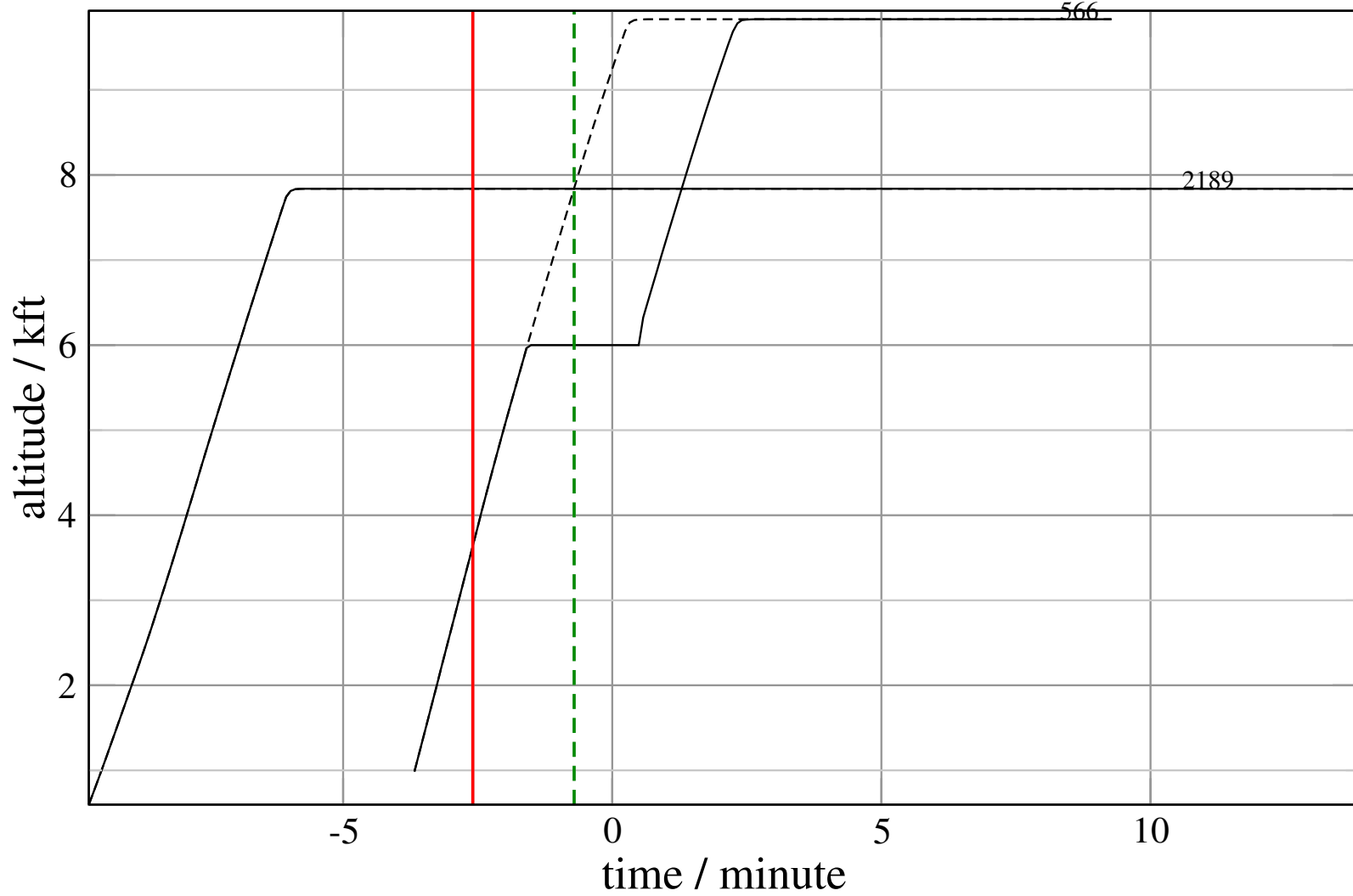
# Maneuver Planview

+ D566E-D2189D 0.405V->1.293H: D566E temp alt 6.0 kft, 2.0 Min (+0 s) 2189-566-39



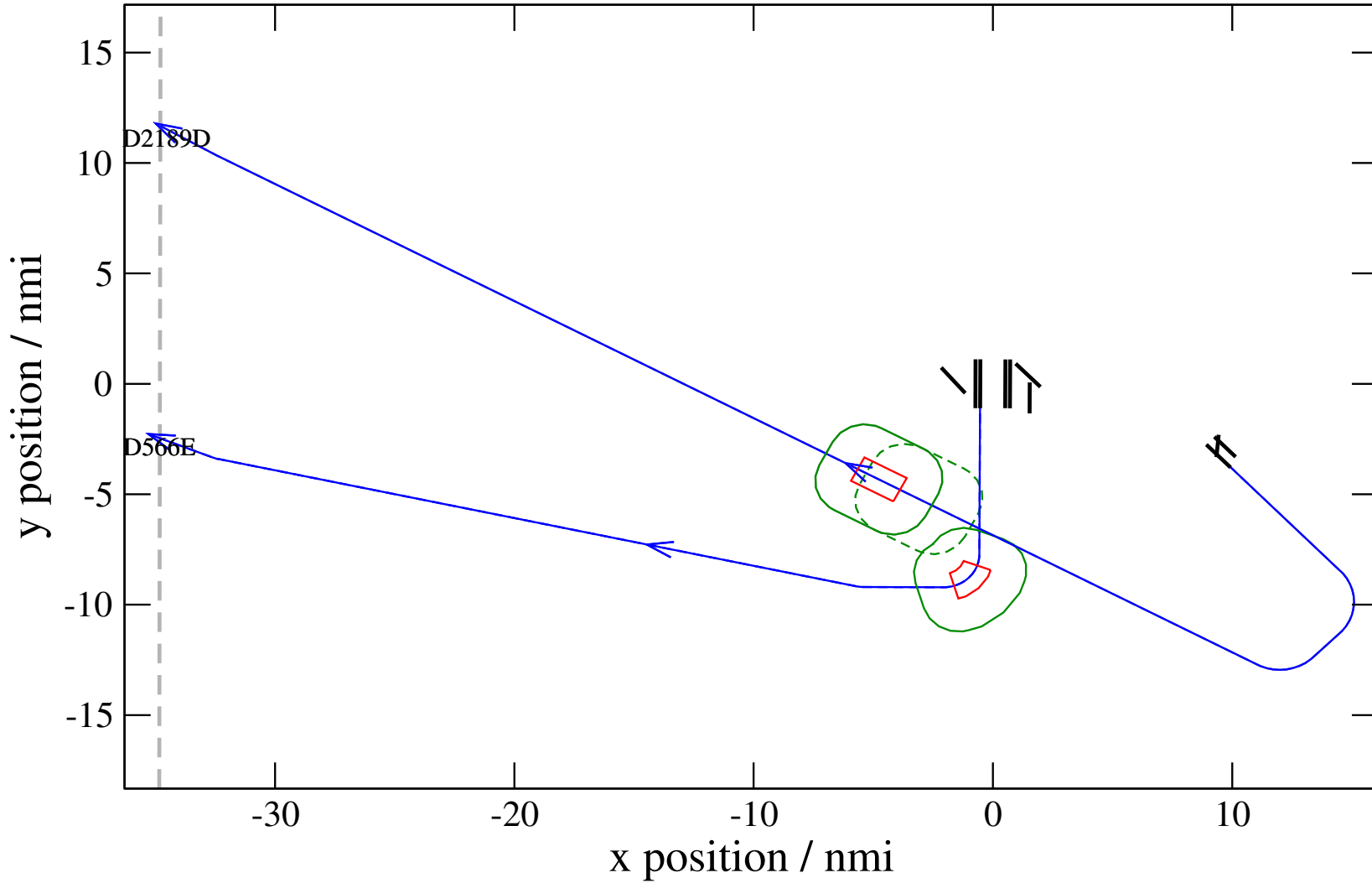
# Maneuver Altitude Profiles

+ D566E-D2189D 0.405V->1.293H: D566E temp alt 6.0 kft, 2.0 Min (+0 s) 2189-566-39



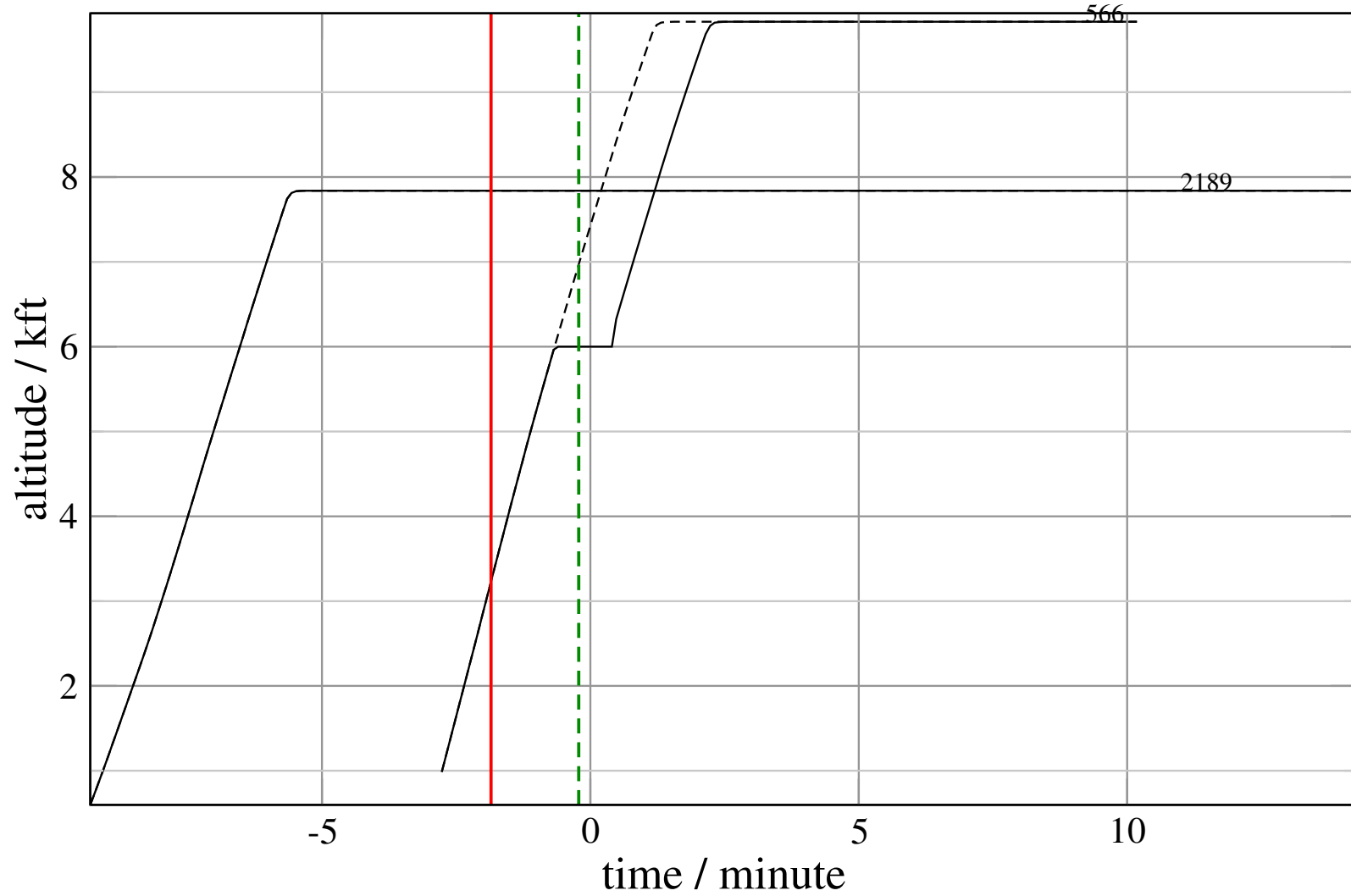
# Maneuver Planview

+ D566E-D2189D 0.776V->1.343V: D566E temp alt 6.0 kft, 1.0 Min (+0 s) 2189-566-40



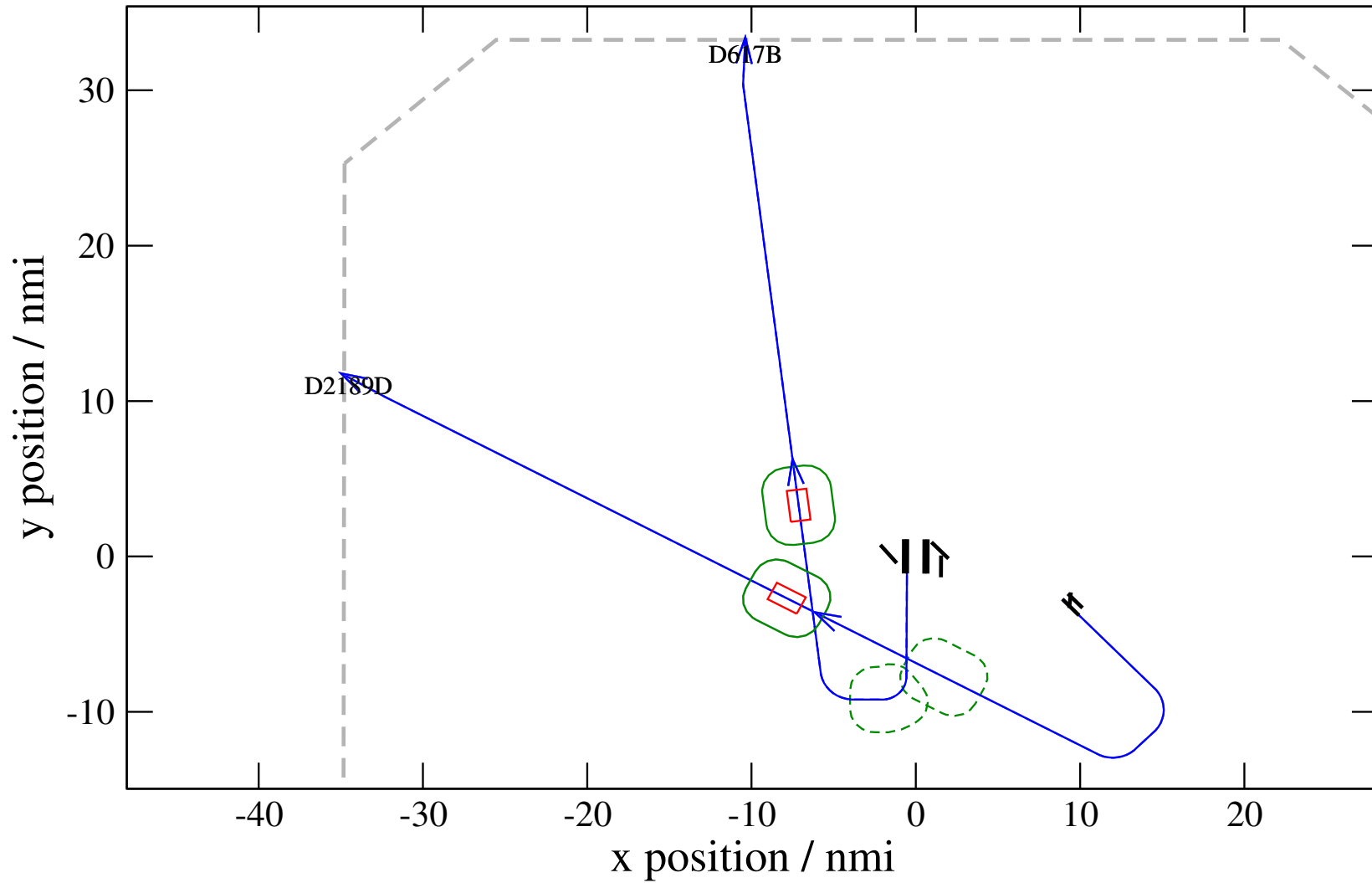
# Maneuver Altitude Profiles

+ D566E-D2189D 0.776V->1.343V: D566E temp alt 6.0 kft, 1.0 Min (+0 s) 2189-566-40



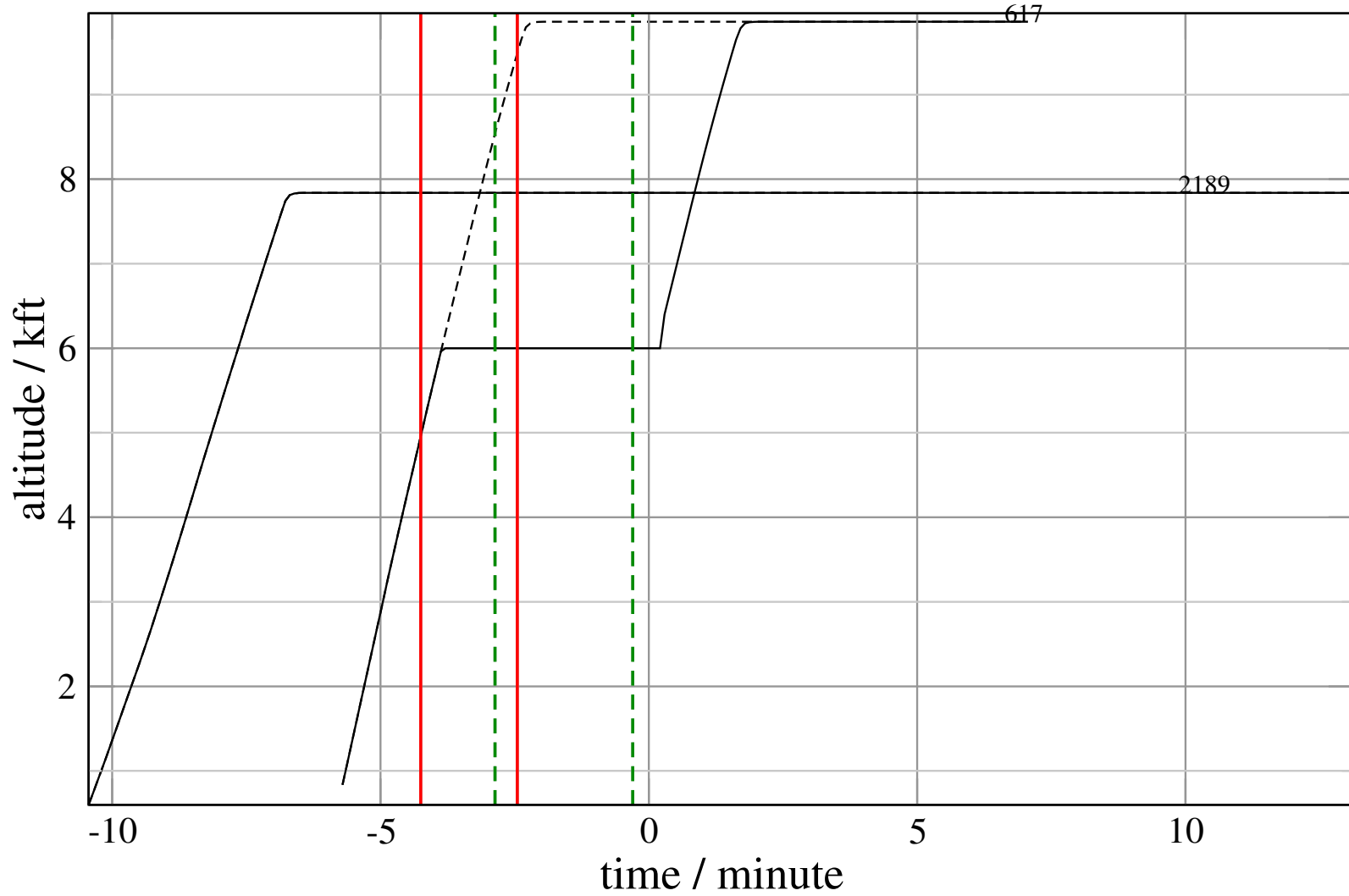
# Maneuver Planview

+ D617B-D2189D 0.665V->1.338V: D617B temp alt 6.0 kft, 4.0 Min (+0 s) 2189-617-36



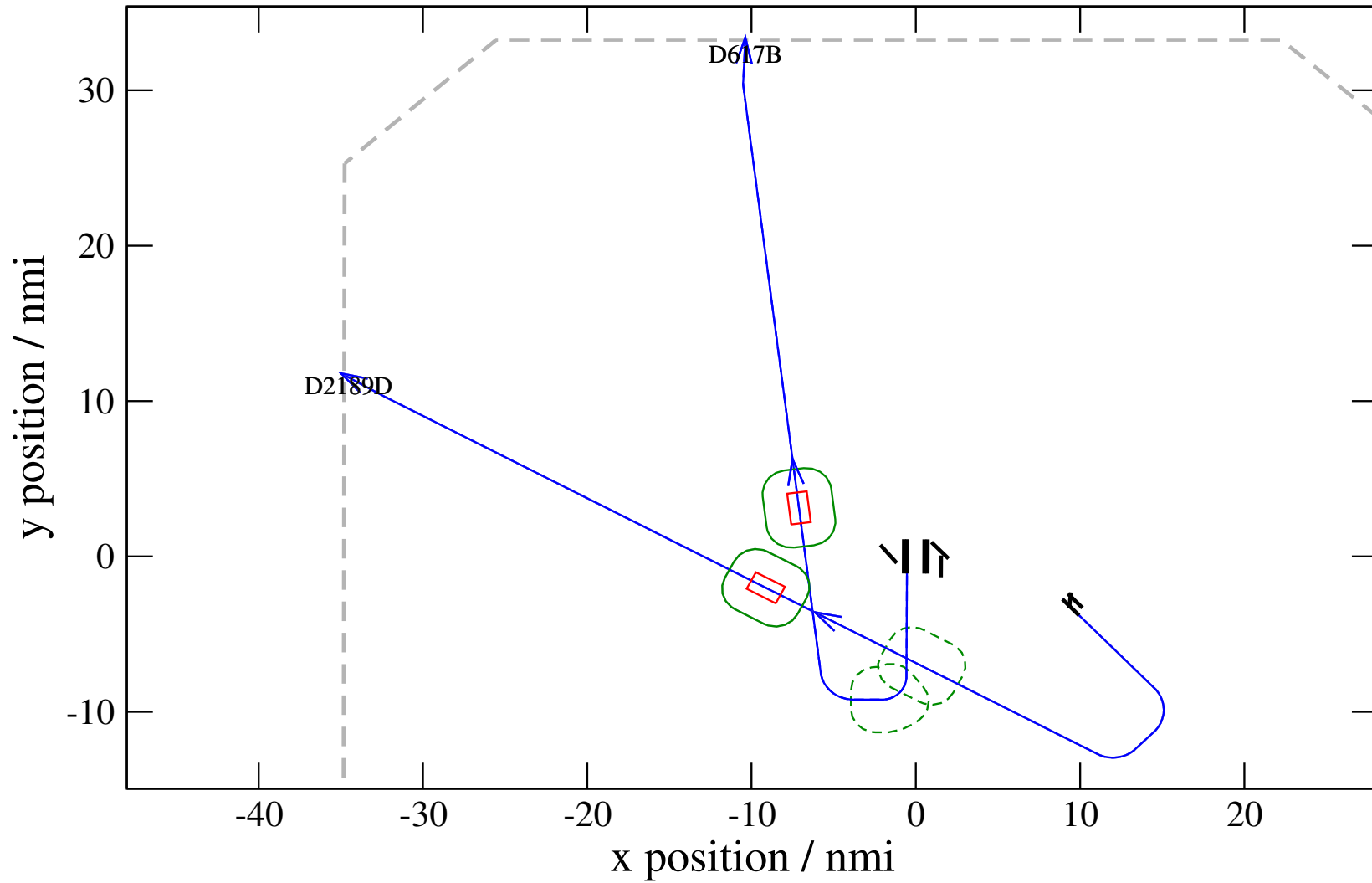
# Maneuver Altitude Profiles

+ D617B-D2189D 0.665V->1.338V: D617B temp alt 6.0 kft, 4.0 Min (+0 s) 2189-617-36



# Maneuver Planview

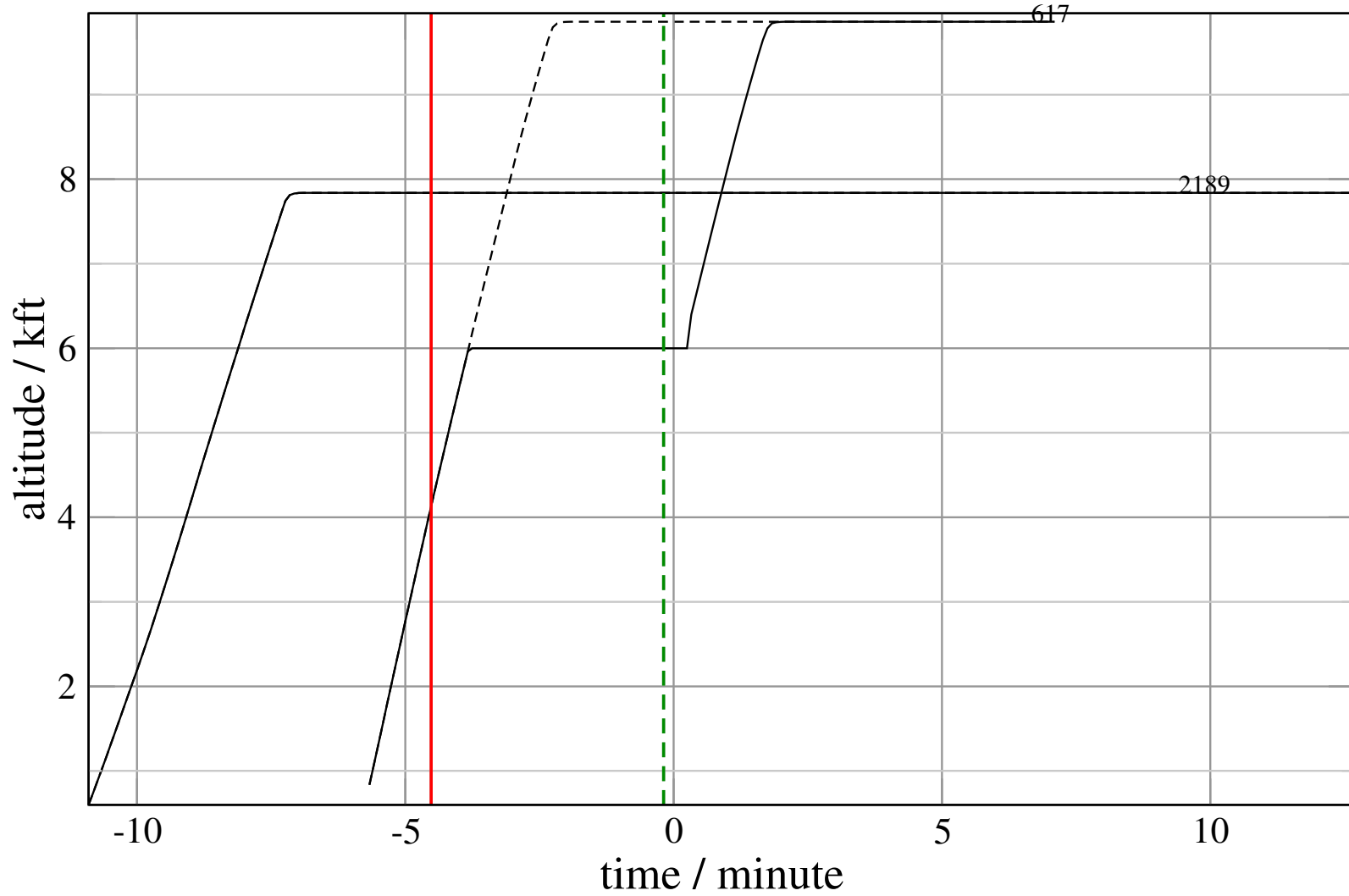
+ D617B-D2189D 0.533H->1.317V: D617B temp alt 6.0 kft, 4.0 Min (+0 s) 2189-617-37





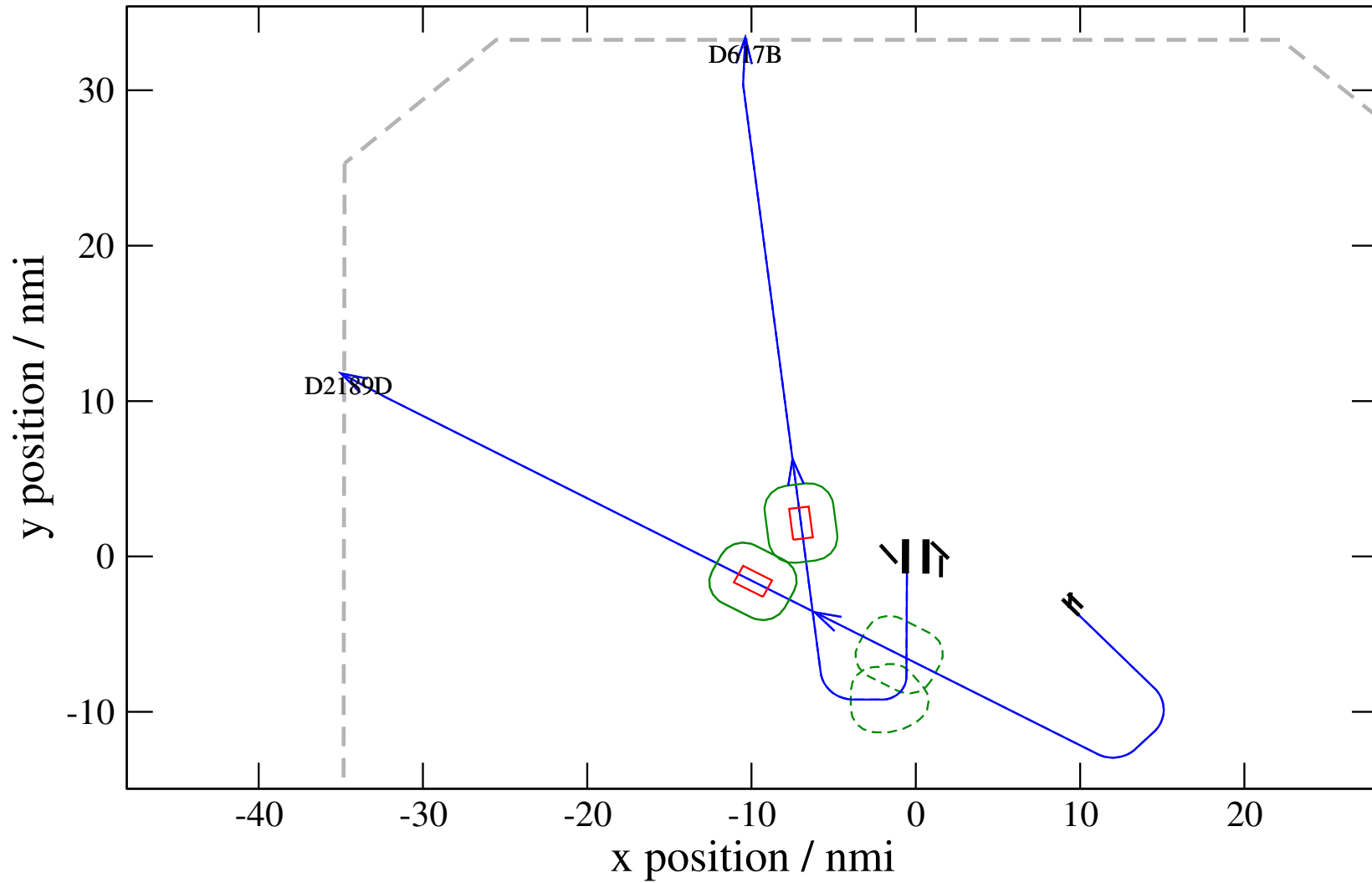
# Maneuver Altitude Profiles

+ D617B-D2189D 0.533H->1.317V: D617B temp alt 6.0 kft, 4.0 Min (+0 s) 2189-617-37



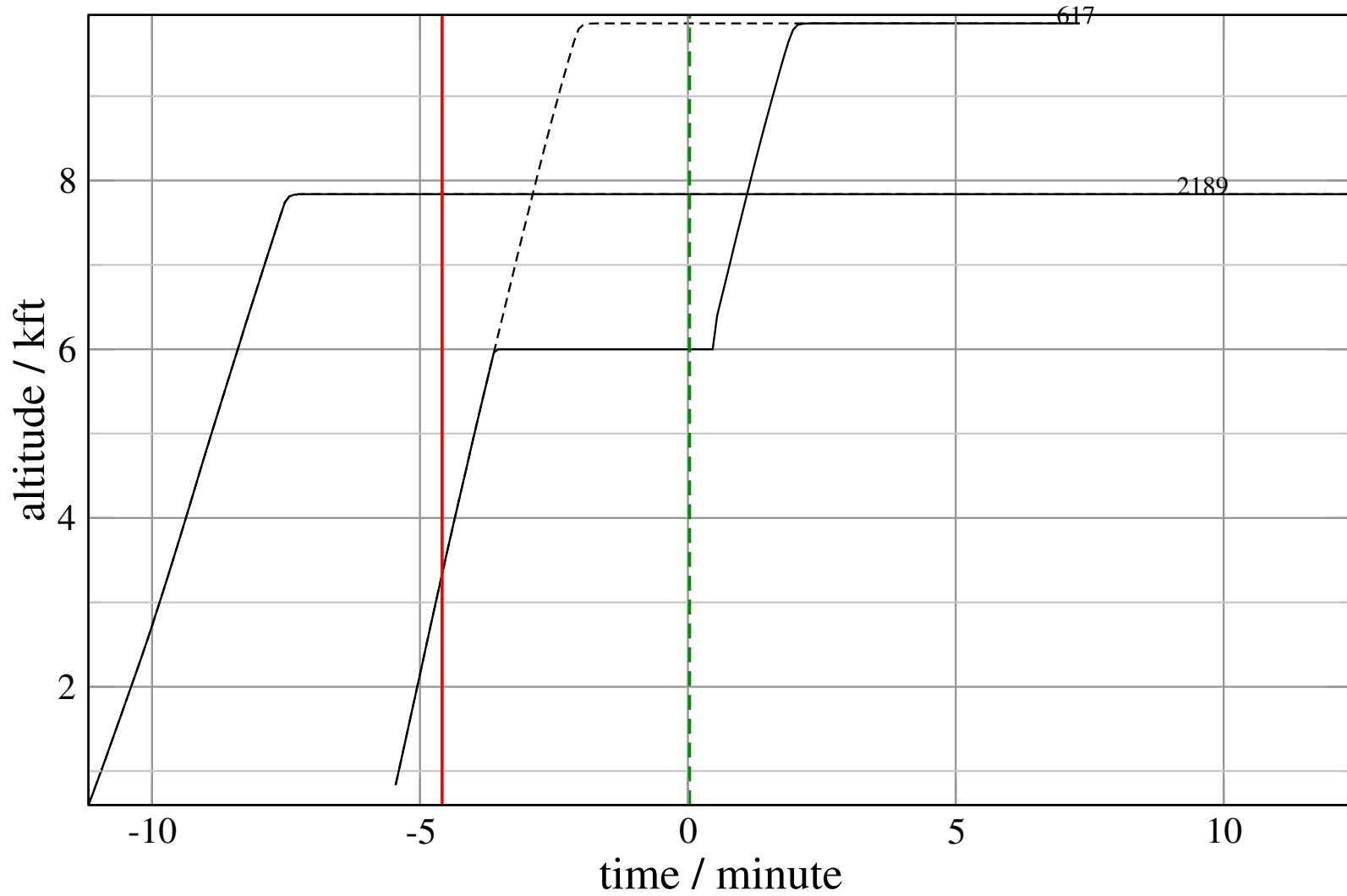
# Maneuver Planview

+ D617B-D2189D 0.533H->1.313H: D617B temp alt 6.0 kft, 4.0 Min (+0 s) 2189-617-38



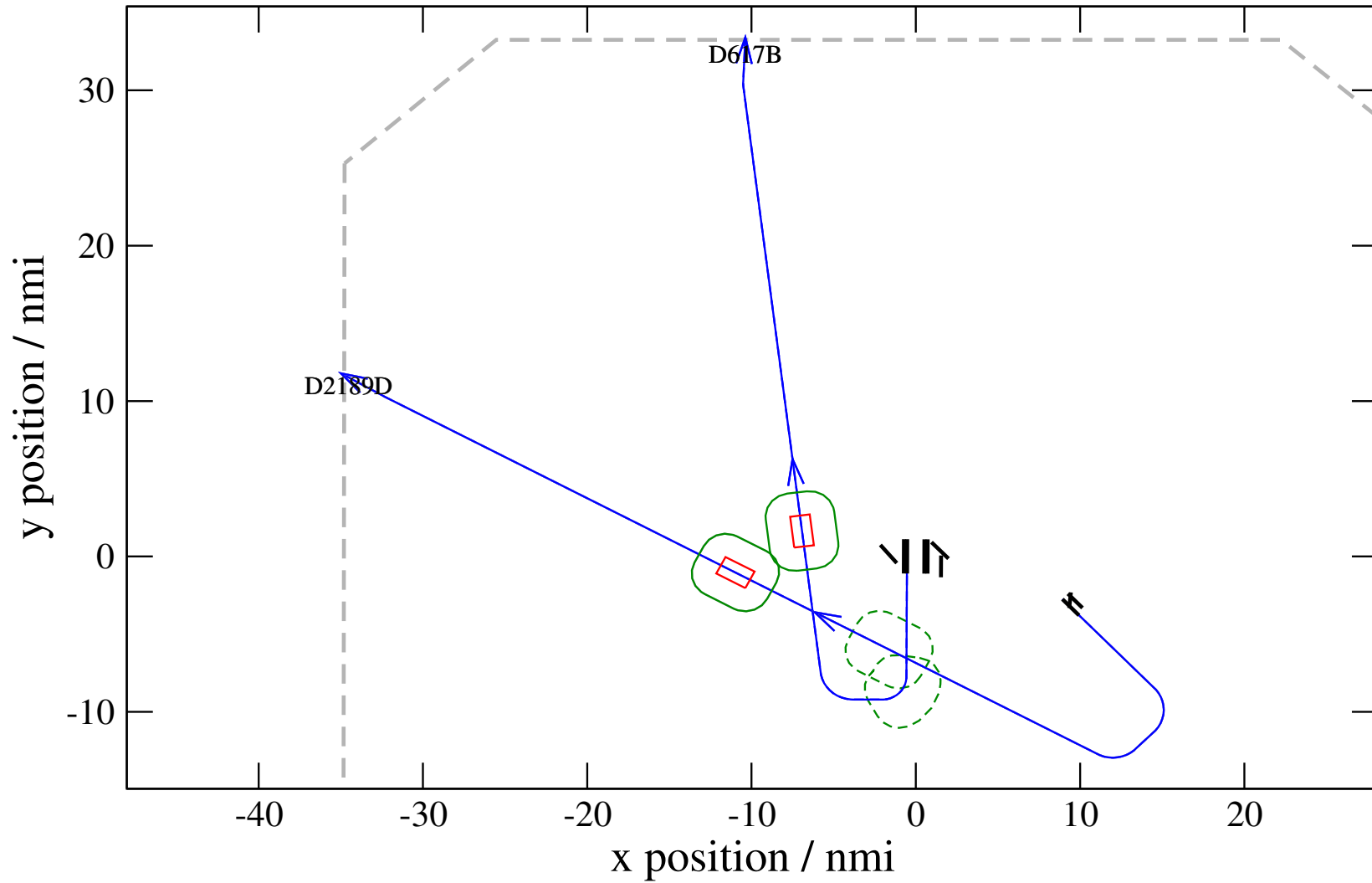
# Maneuver Altitude Profiles

+ D617B-D2189D 0.533H->1.313H: D617B temp alt 6.0 kft, 4.0 Min (+0 s) 2189-617-38



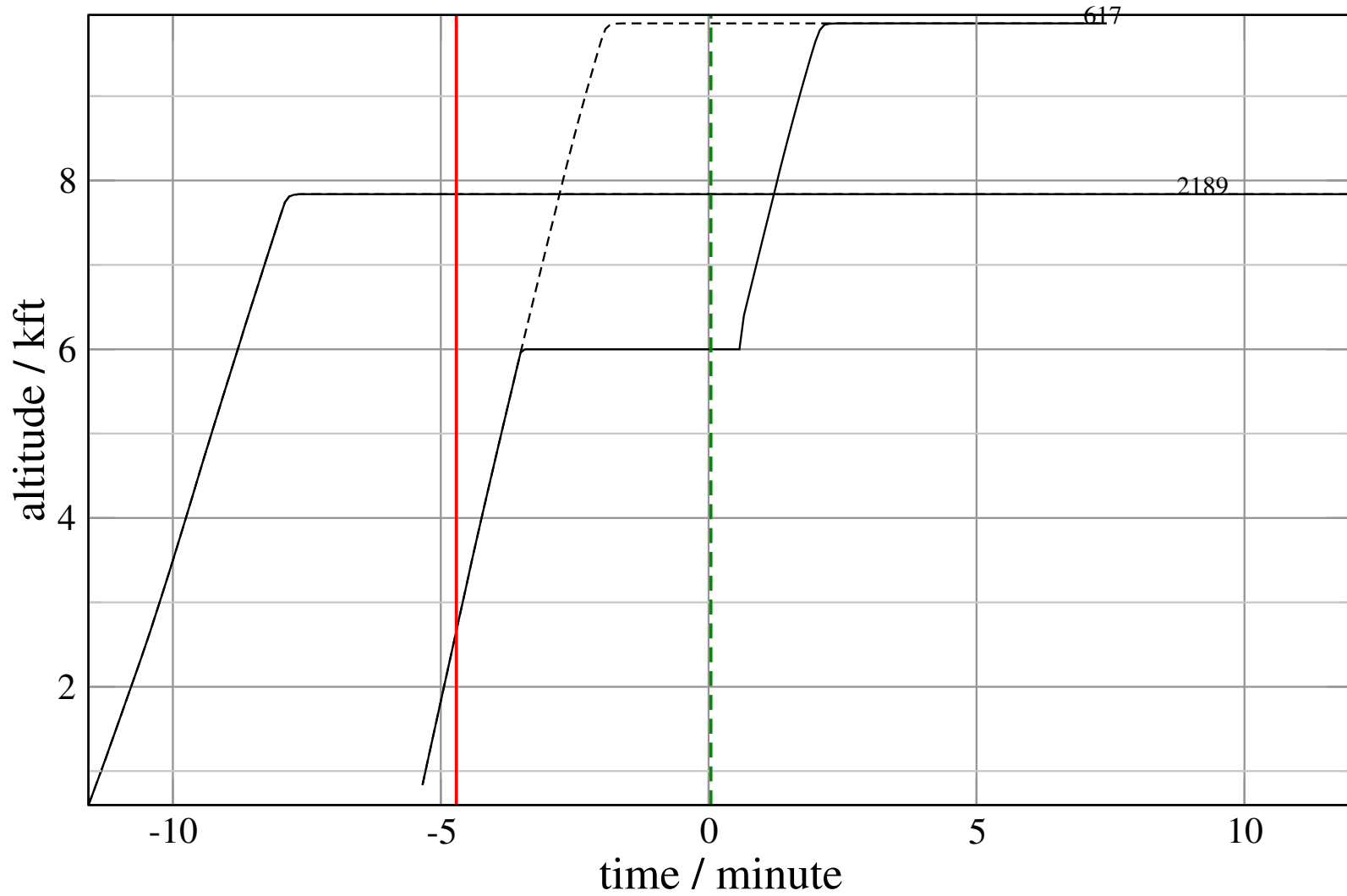
# Maneuver Planview

+ D617B-D2189D 0.539H->1.317H: D617B temp alt 6.0 kft, 4.0 Min (+0 s) 2189-617-39



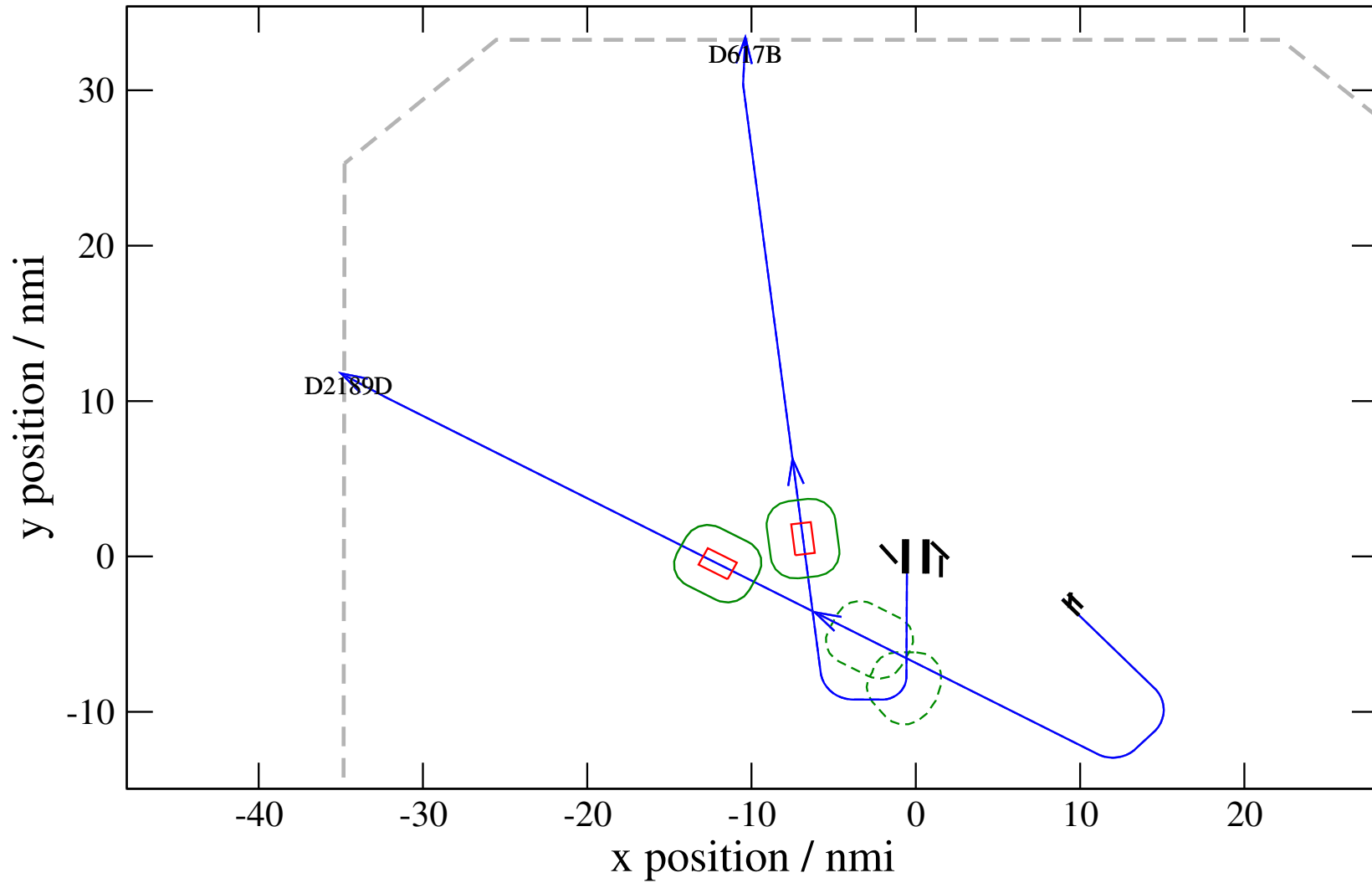
# Maneuver Altitude Profiles

+ D617B-D2189D 0.539H->1.317H: D617B temp alt 6.0 kft, 4.0 Min (+0 s) 2189-617-39



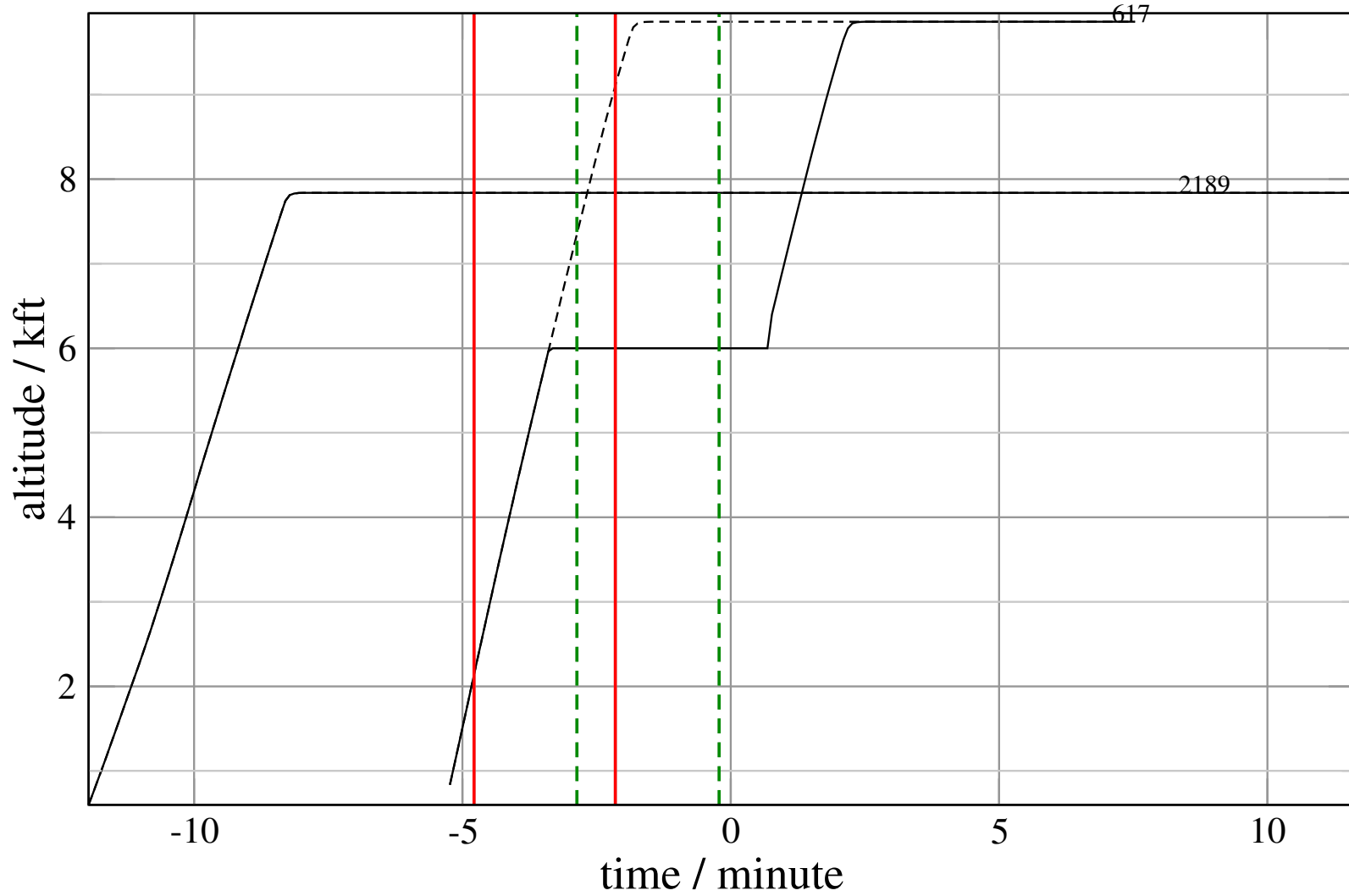
# Maneuver Planview

+ D617B-D2189D 0.723H->1.381V: D617B temp alt 6.0 kft, 4.0 Min (+0 s) 2189-617-40



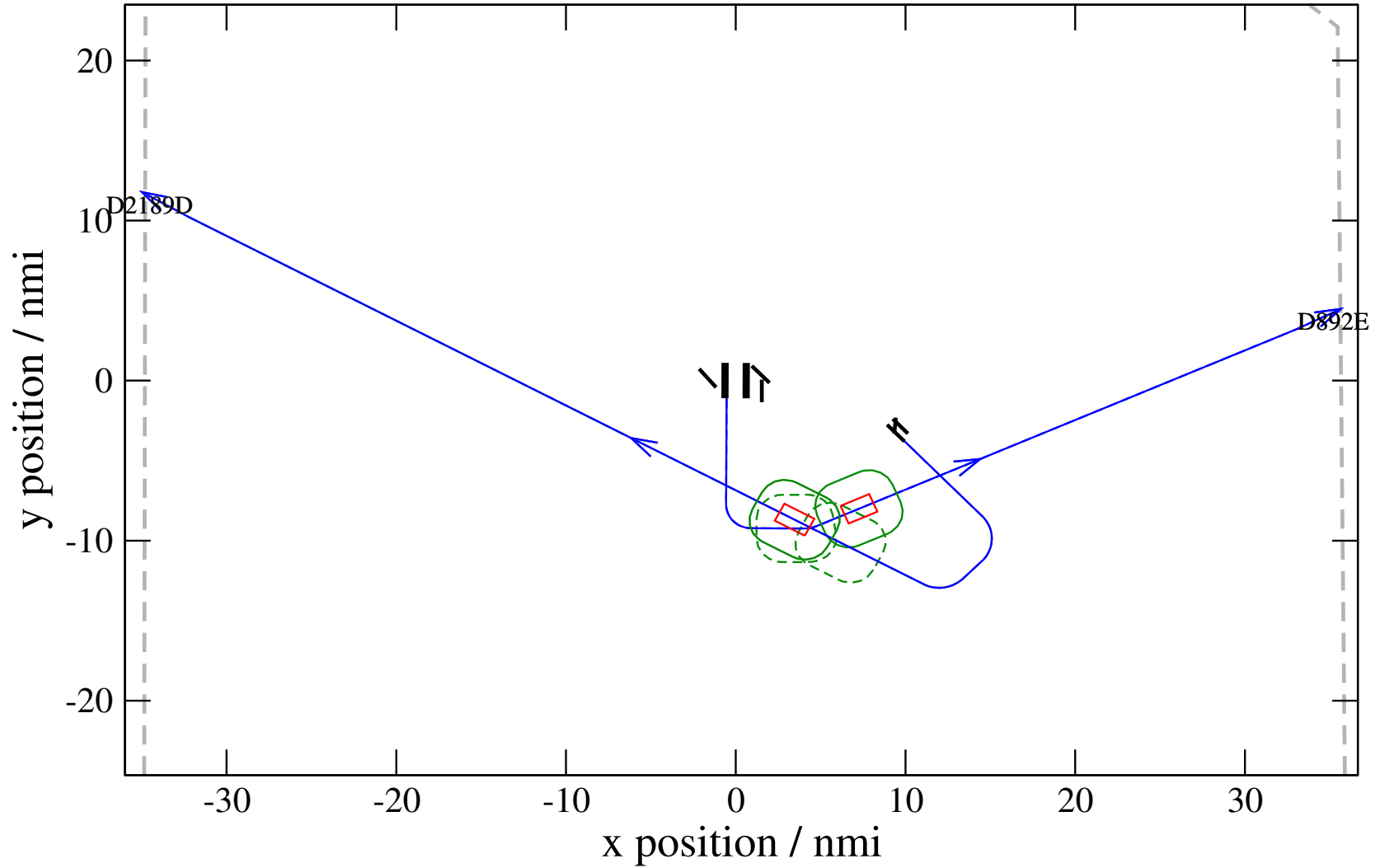
# Maneuver Altitude Profiles

+ D617B-D2189D 0.723H->1.381V: D617B temp alt 6.0 kft, 4.0 Min (+0 s) 2189-617-40



# Maneuver Planview

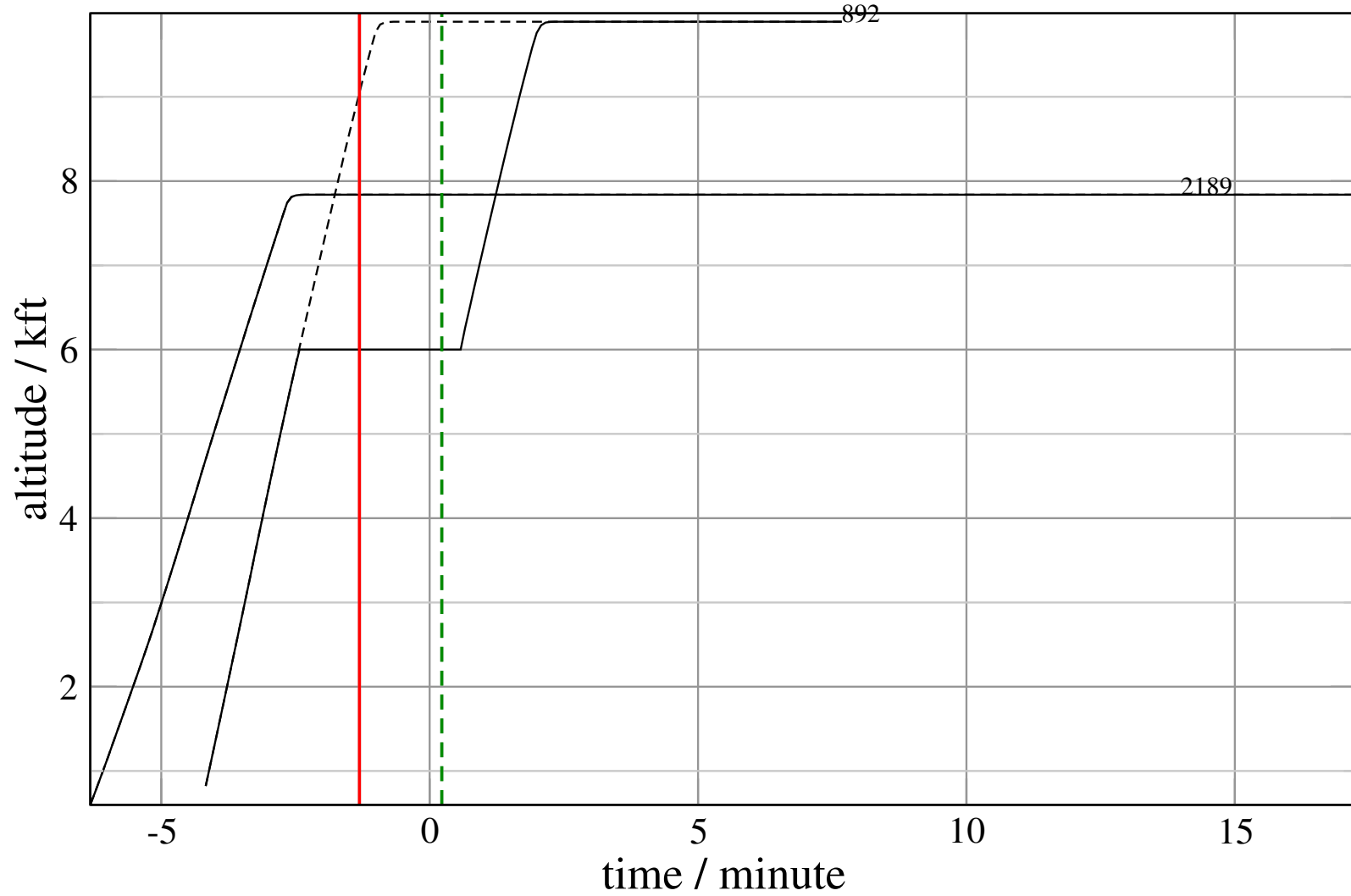
+ D892E-D2189D 0.786V->1.205V: D892E temp alt 6.0 kft, 3.0 Min (+0 s) 2189-892-29





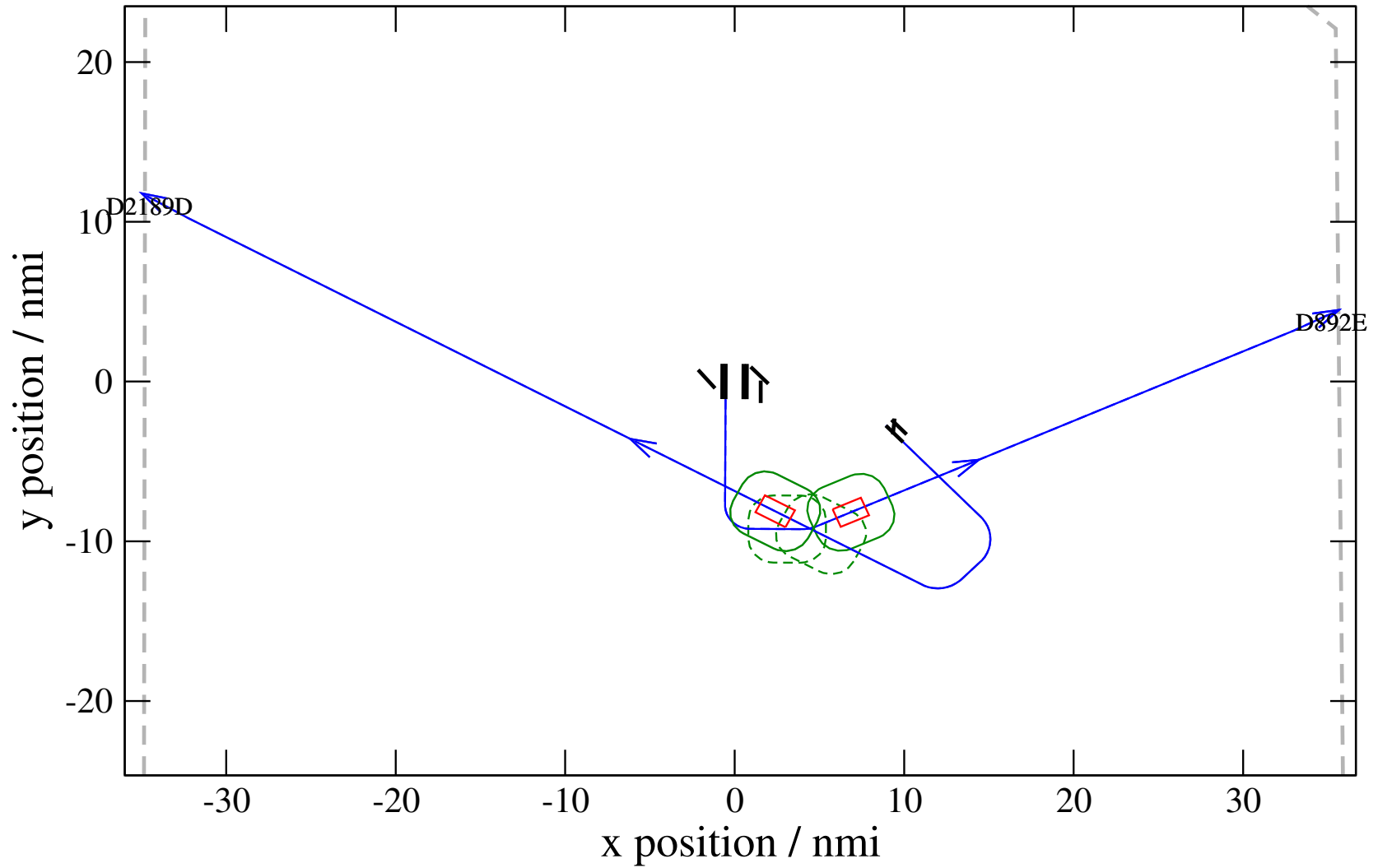
# Maneuver Altitude Profiles

+ D892E-D2189D 0.786V->1.205V: D892E temp alt 6.0 kft, 3.0 Min (+0 s) 2189-892-29



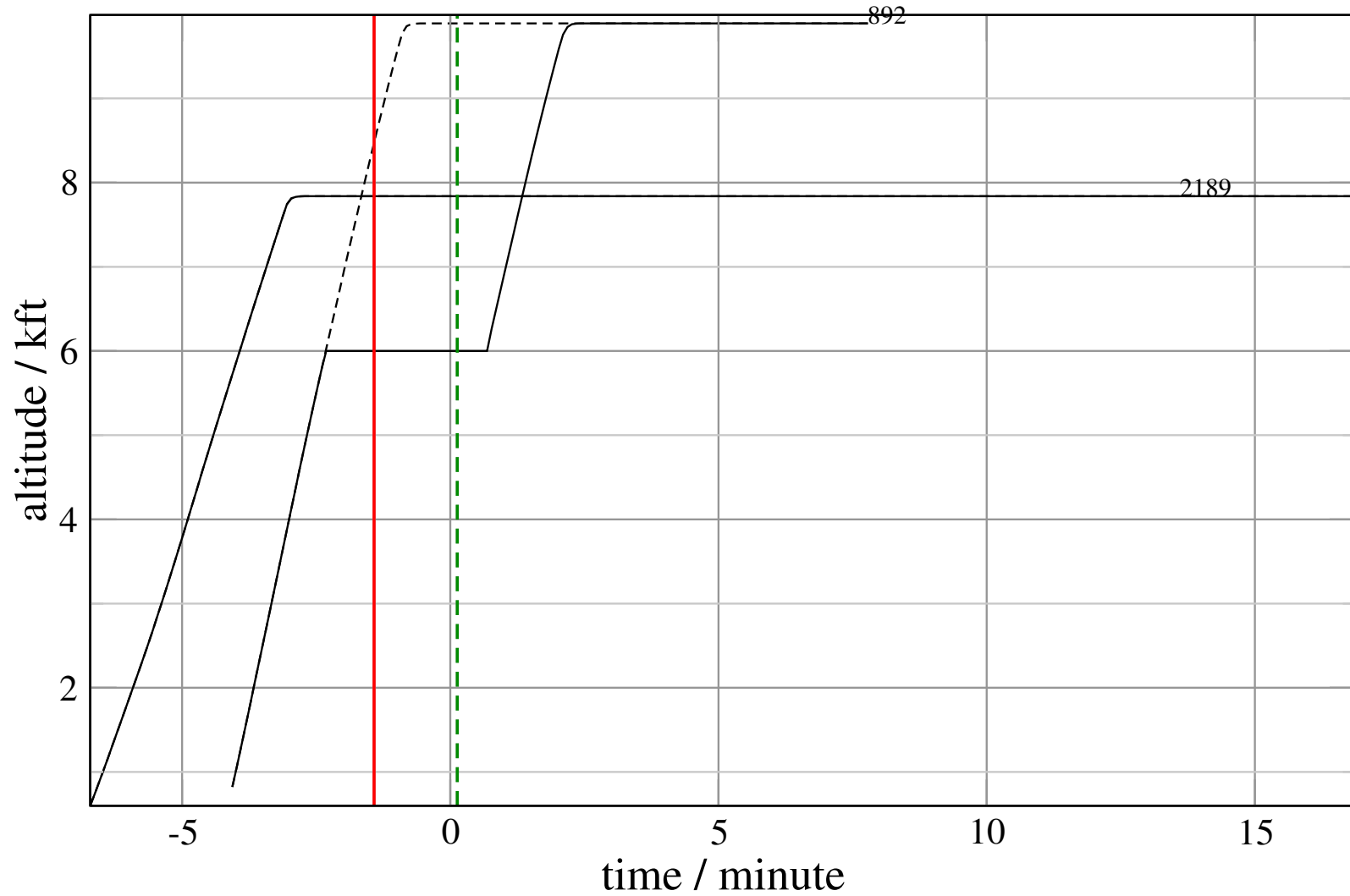
# Maneuver Planview

+ D892E-D2189D 0.543H->1.325V: D892E temp alt 6.0 kft, 3.0 Min (+0 s) 2189-892-30



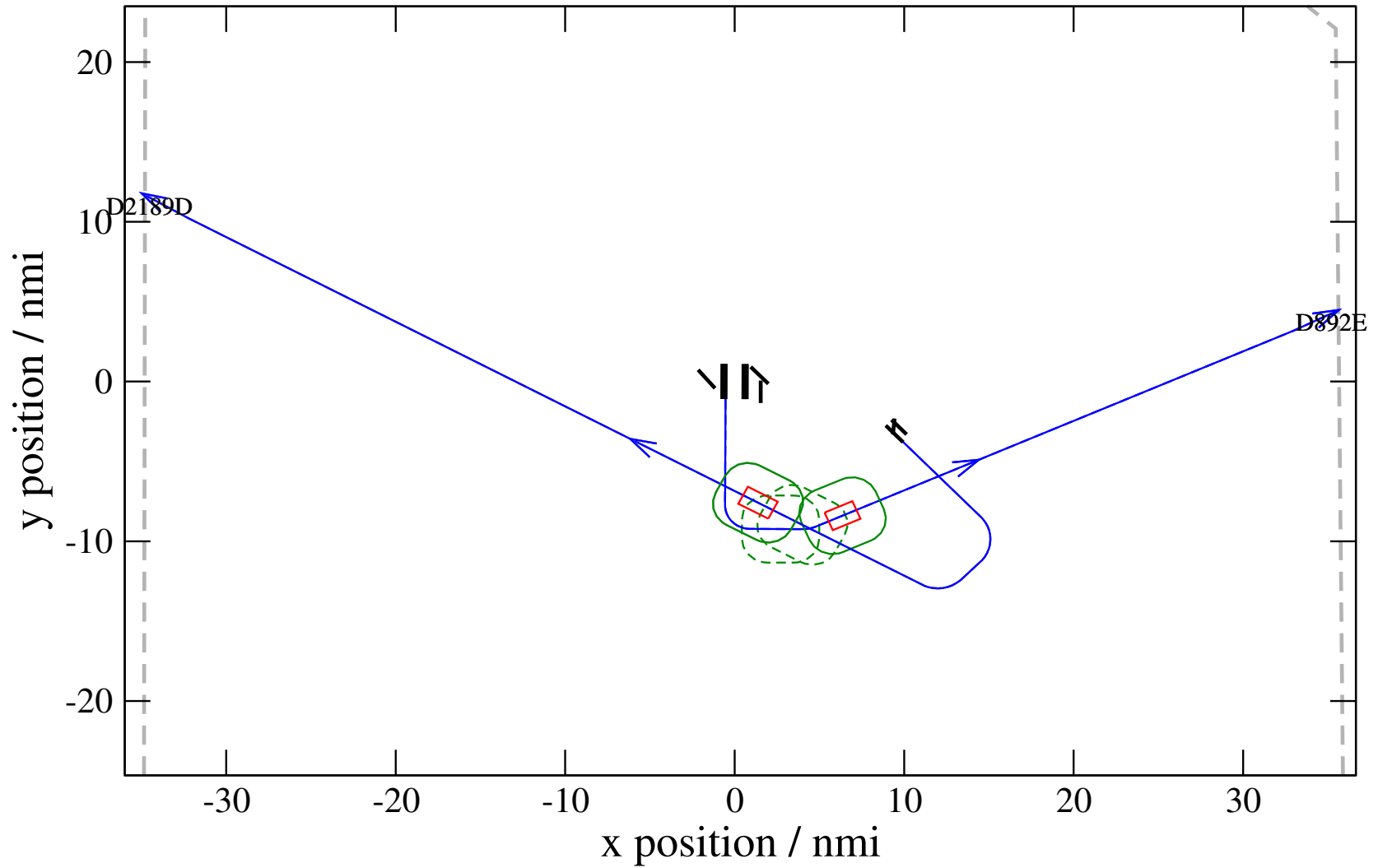
# Maneuver Altitude Profiles

+ D892E-D2189D 0.543H->1.325V: D892E temp alt 6.0 kft, 3.0 Min (+0 s) 2189-892-30



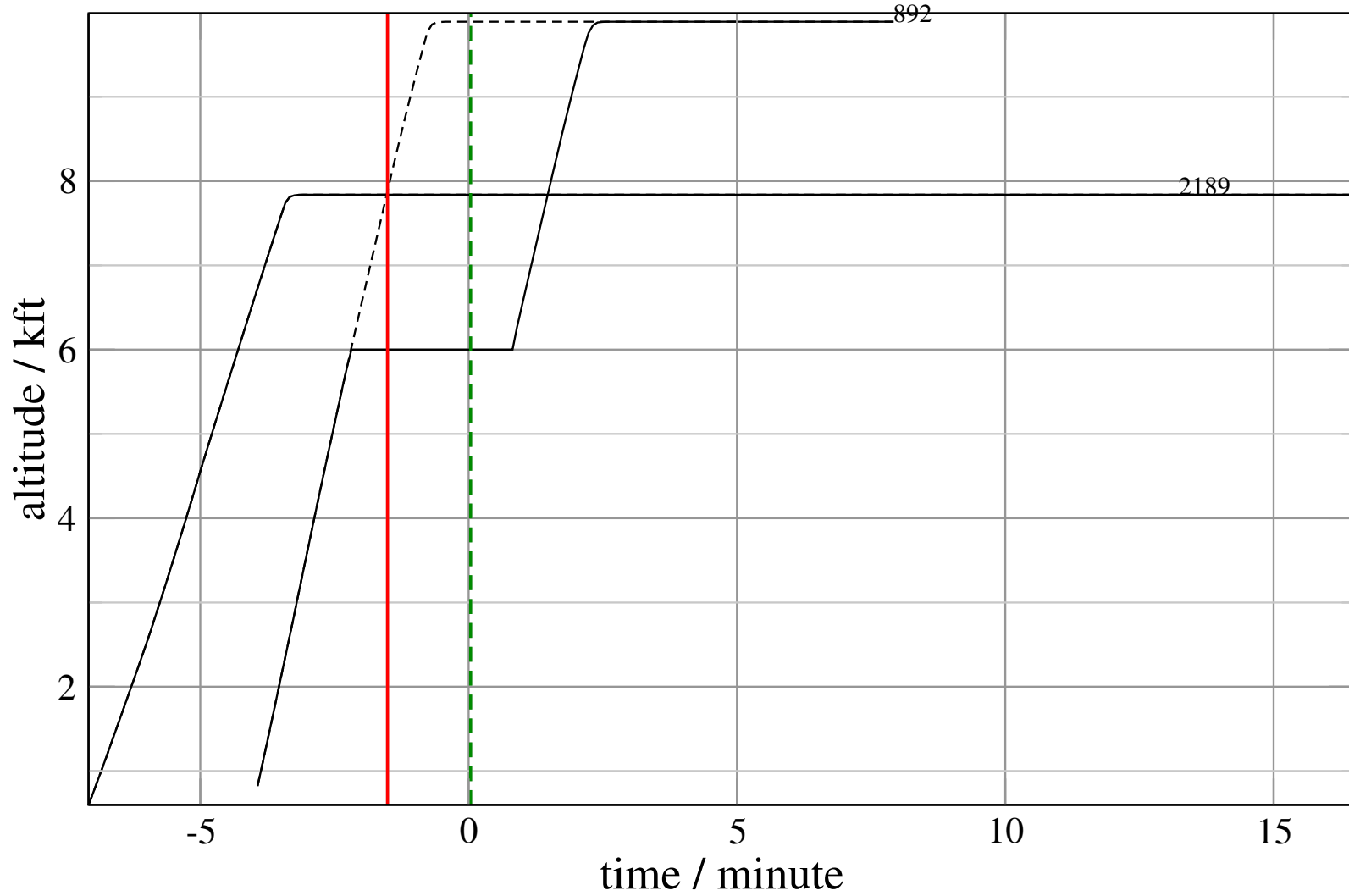
# Maneuver Planview

+ D892E-D2189D 0.299H->1.471V: D892E temp alt 6.0 kft, 3.0 Min (+0 s) 2189-892-31



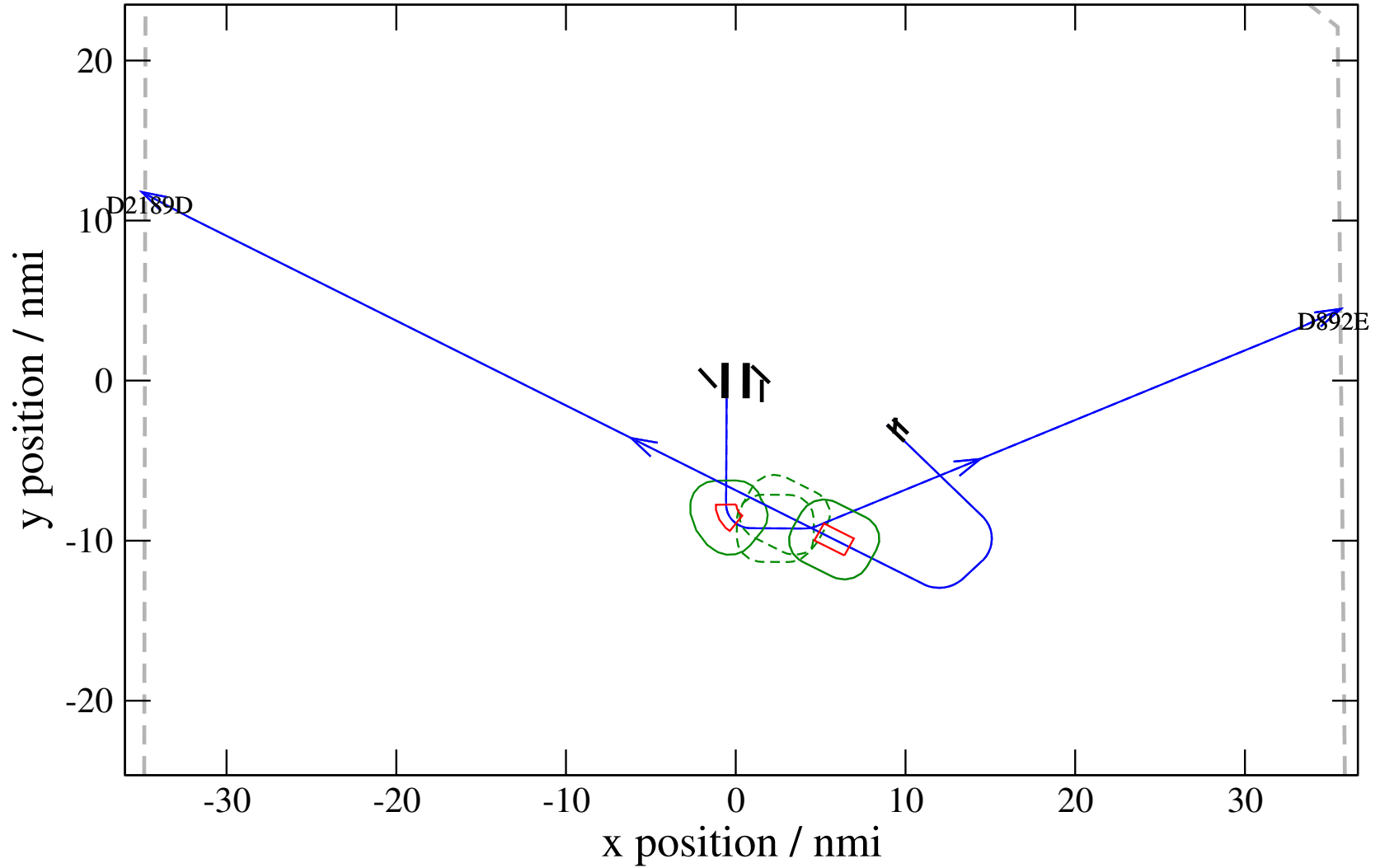
# Maneuver Altitude Profiles

+ D892E-D2189D 0.299H->1.471V: D892E temp alt 6.0 kft, 3.0 Min (+0 s) 2189-892-31



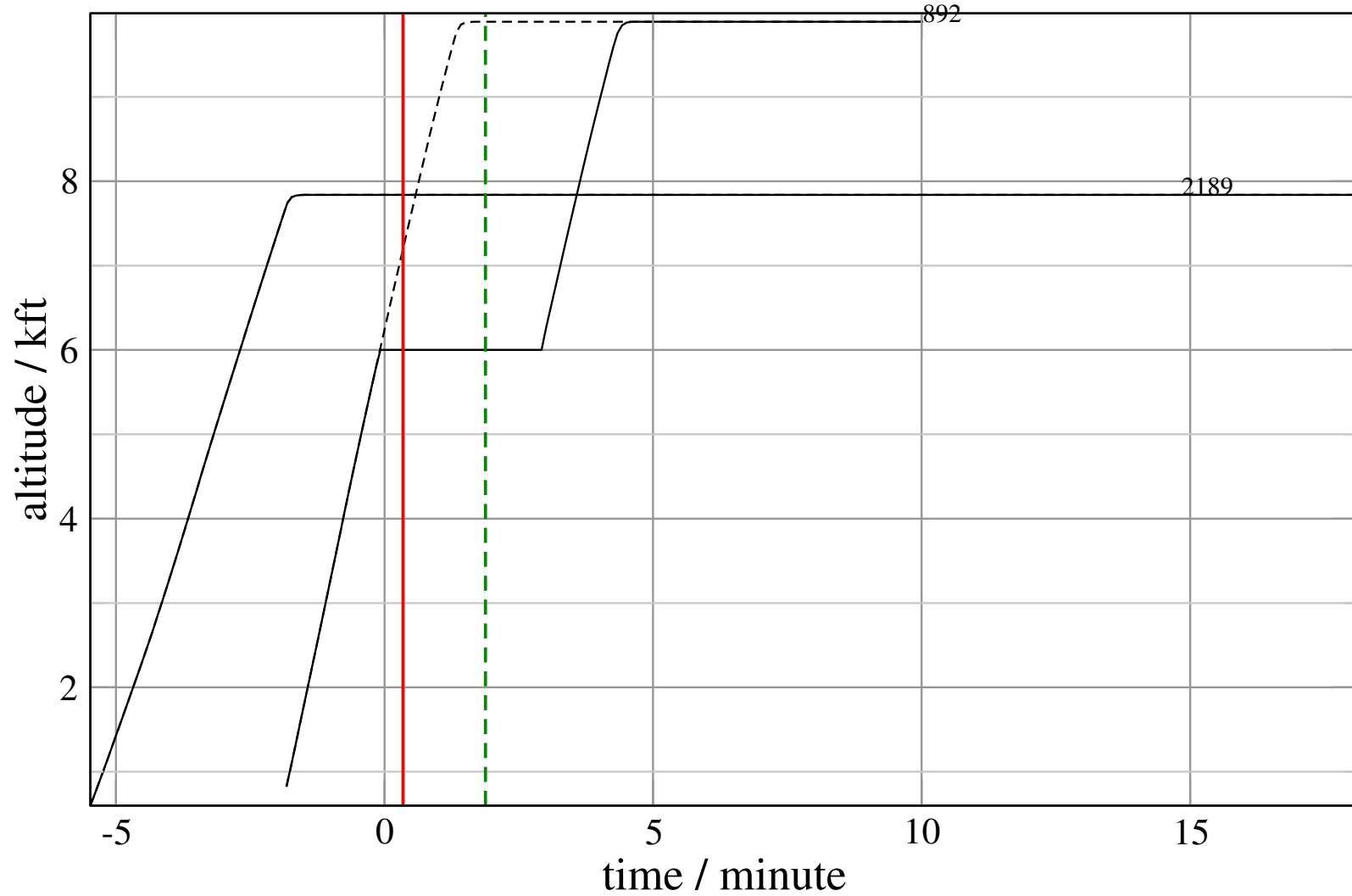
# Maneuver Planview

+ D892E-D2189D 0.080H->1.508H: D892E temp alt 6.0 kft, 3.0 Min (+0 s) 2189-892-32



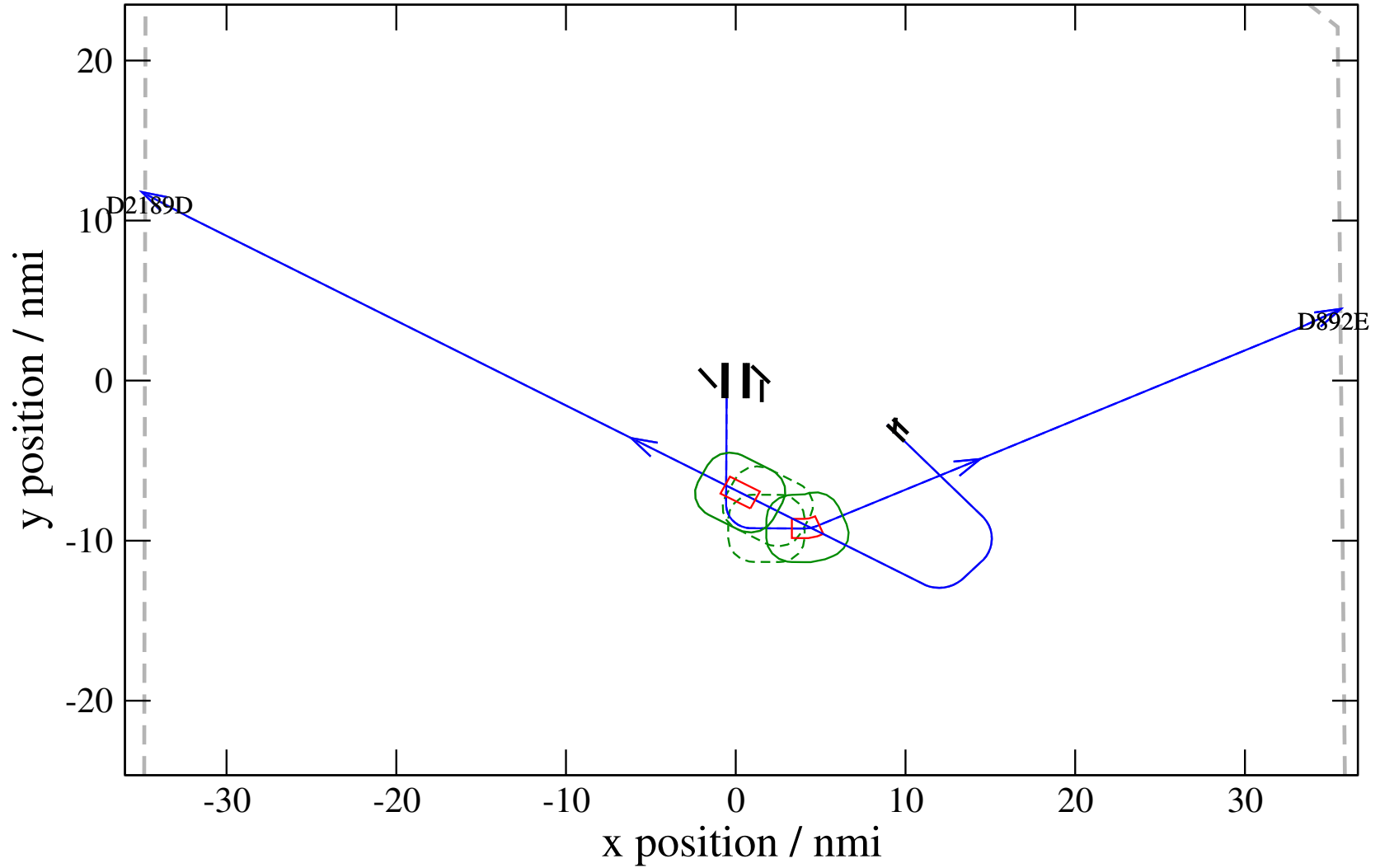
# Maneuver Altitude Profiles

+ D892E-D2189D 0.080H->1.508H: D892E temp alt 6.0 kft, 3.0 Min (+0 s) 2189-892-32



# Maneuver Planview

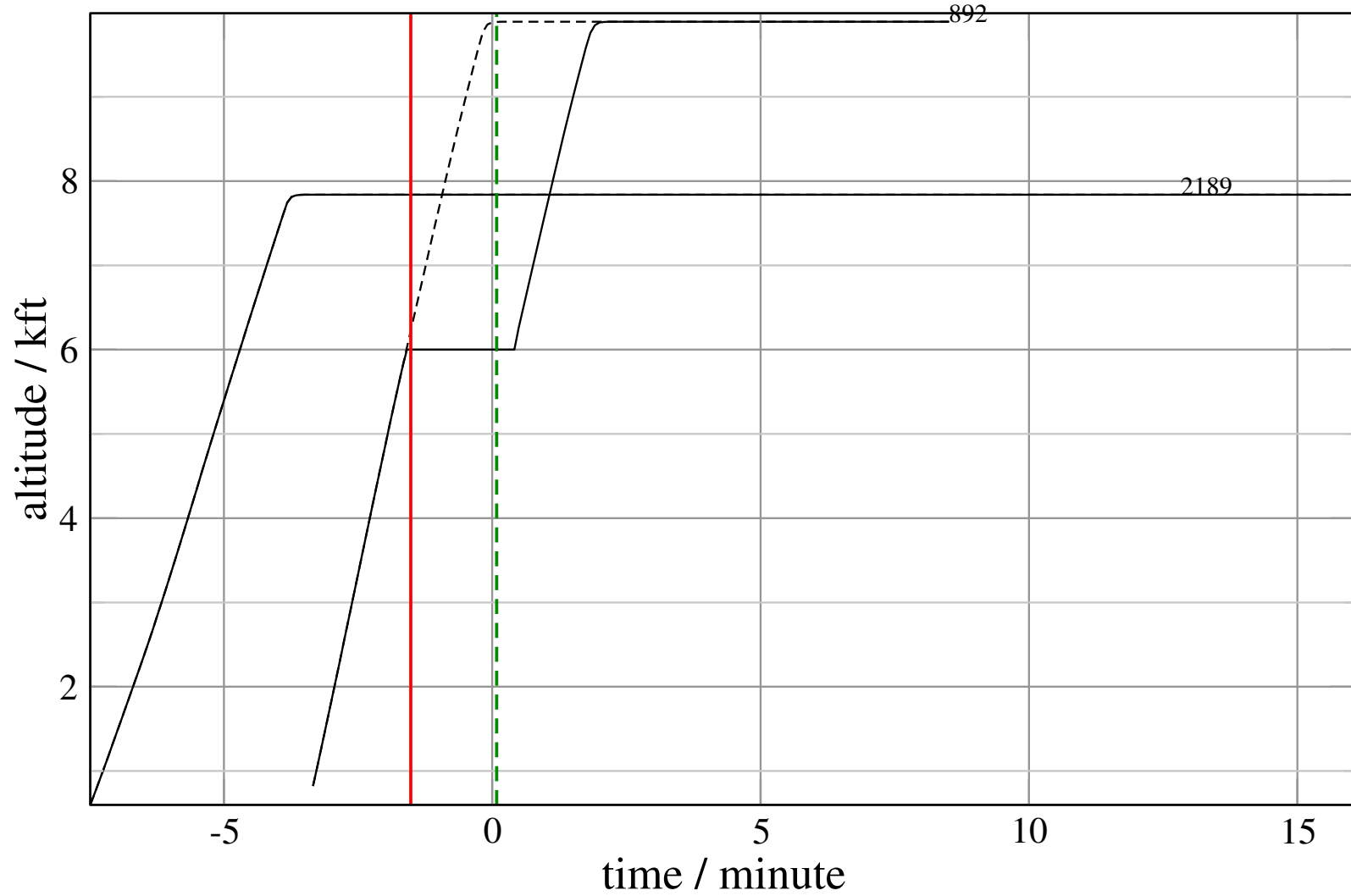
+ D892E-D2189D 0.083H->1.206V: D892E temp alt 6.0 kft, 2.0 Min (+0 s) 2189-892-33





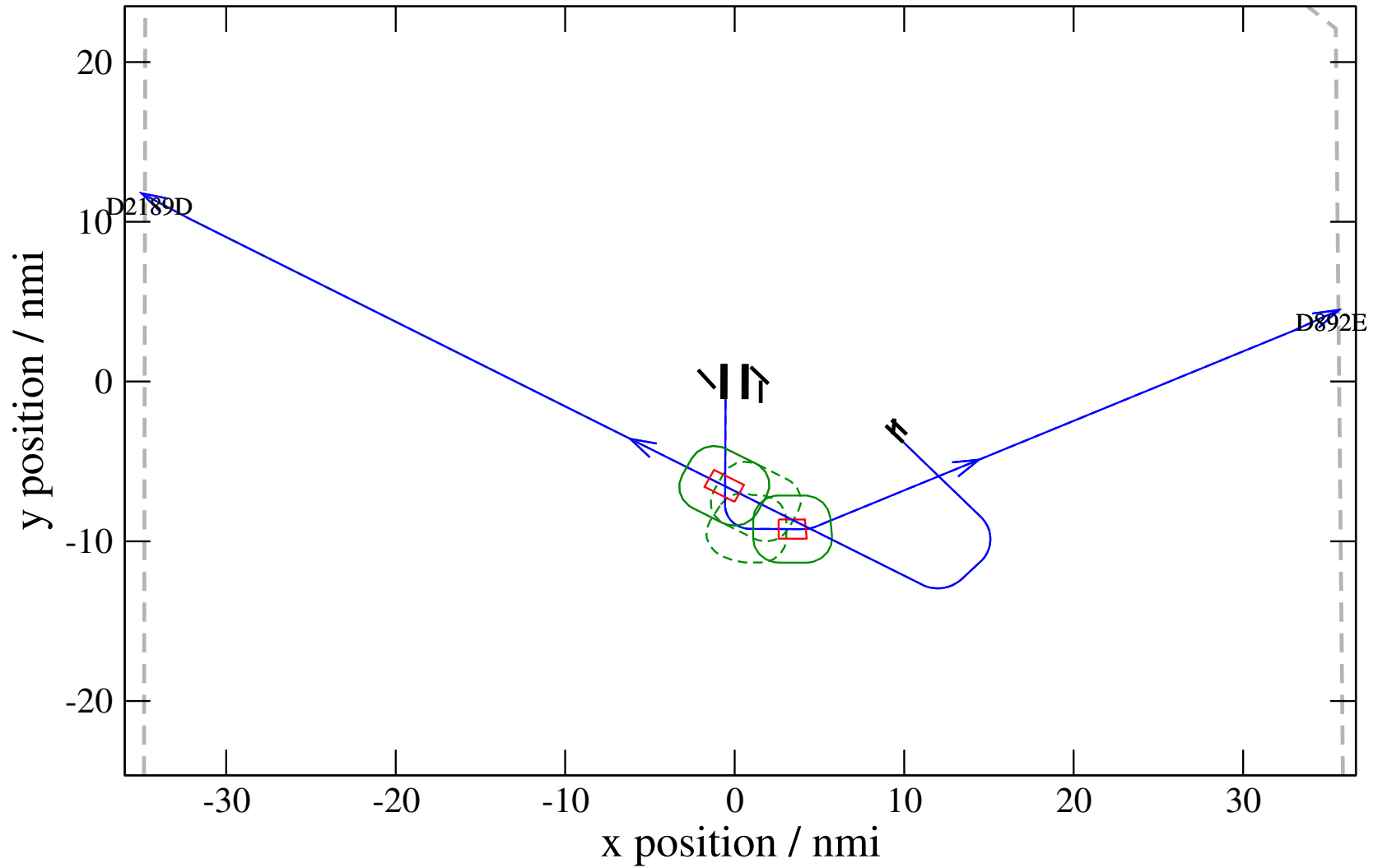
# Maneuver Altitude Profiles

+ D892E-D2189D 0.083H->1.206V: D892E temp alt 6.0 kft, 2.0 Min (+0 s) 2189-892-33



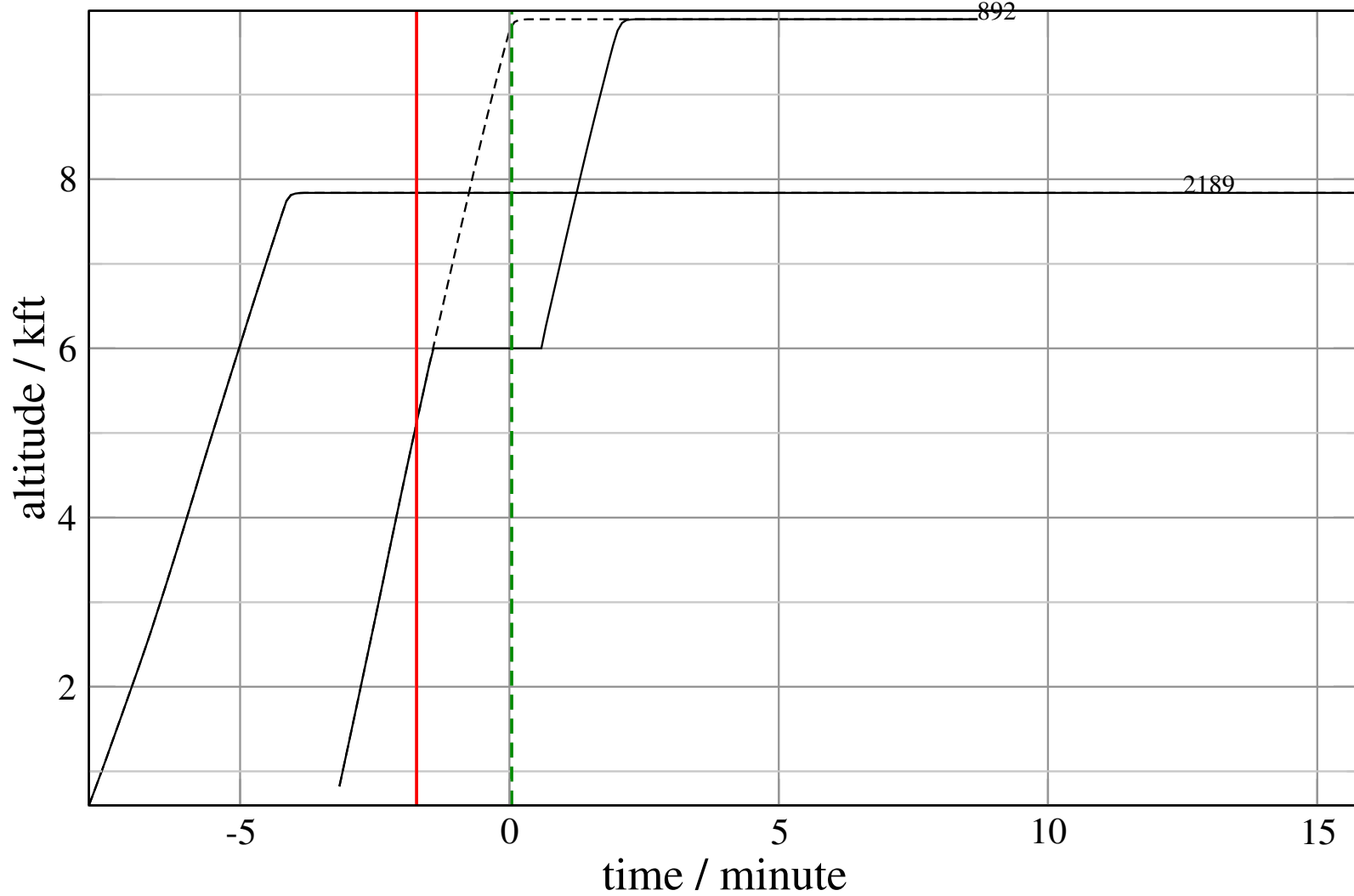
# Maneuver Planview

+ D892E-D2189D 0.082H->1.406V: D892E temp alt 6.0 kft, 2.0 Min (+0 s) 2189-892-34



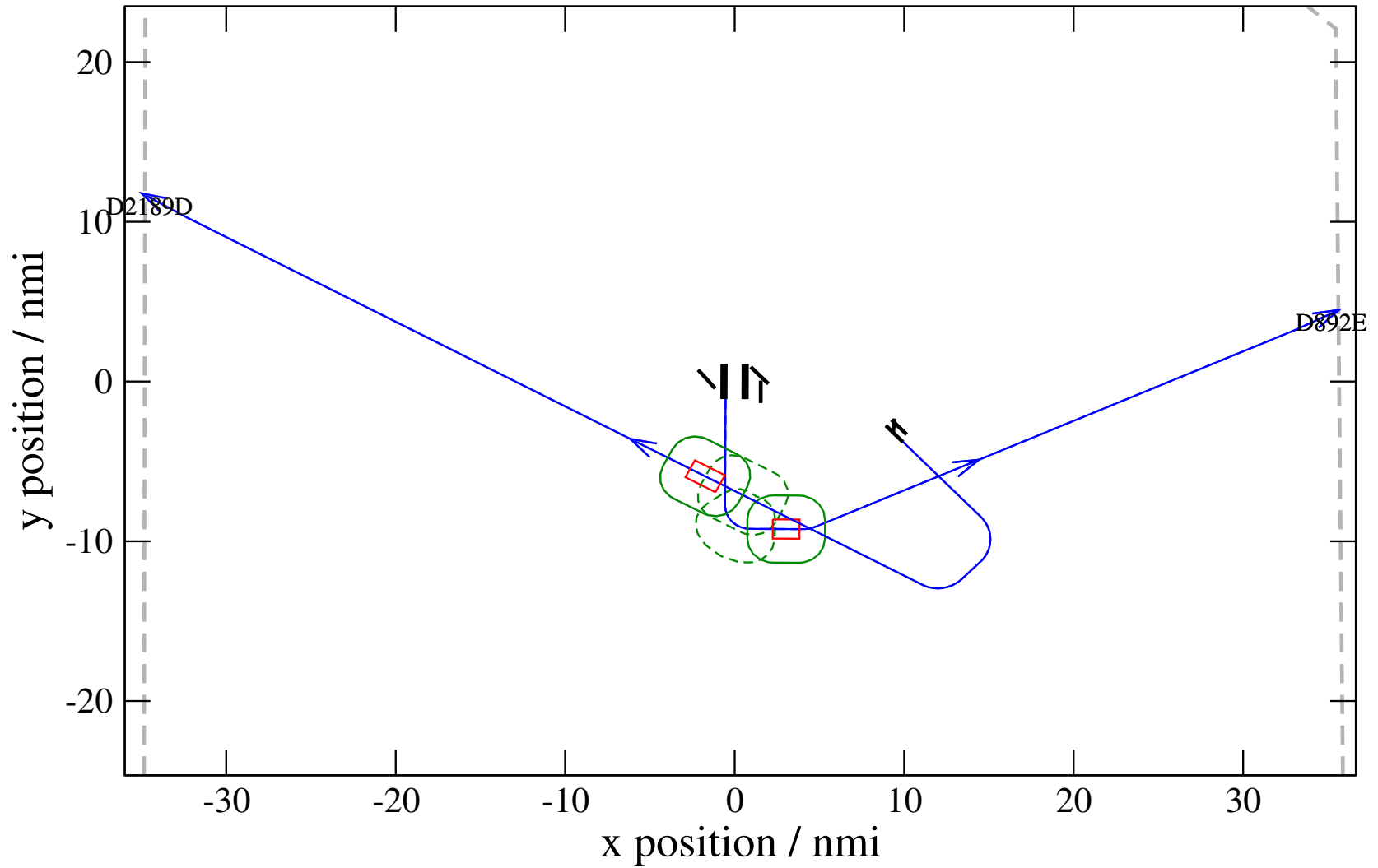
# Maneuver Altitude Profiles

+ D892E-D2189D 0.082H->1.406V: D892E temp alt 6.0 kft, 2.0 Min (+0 s) 2189-892-34



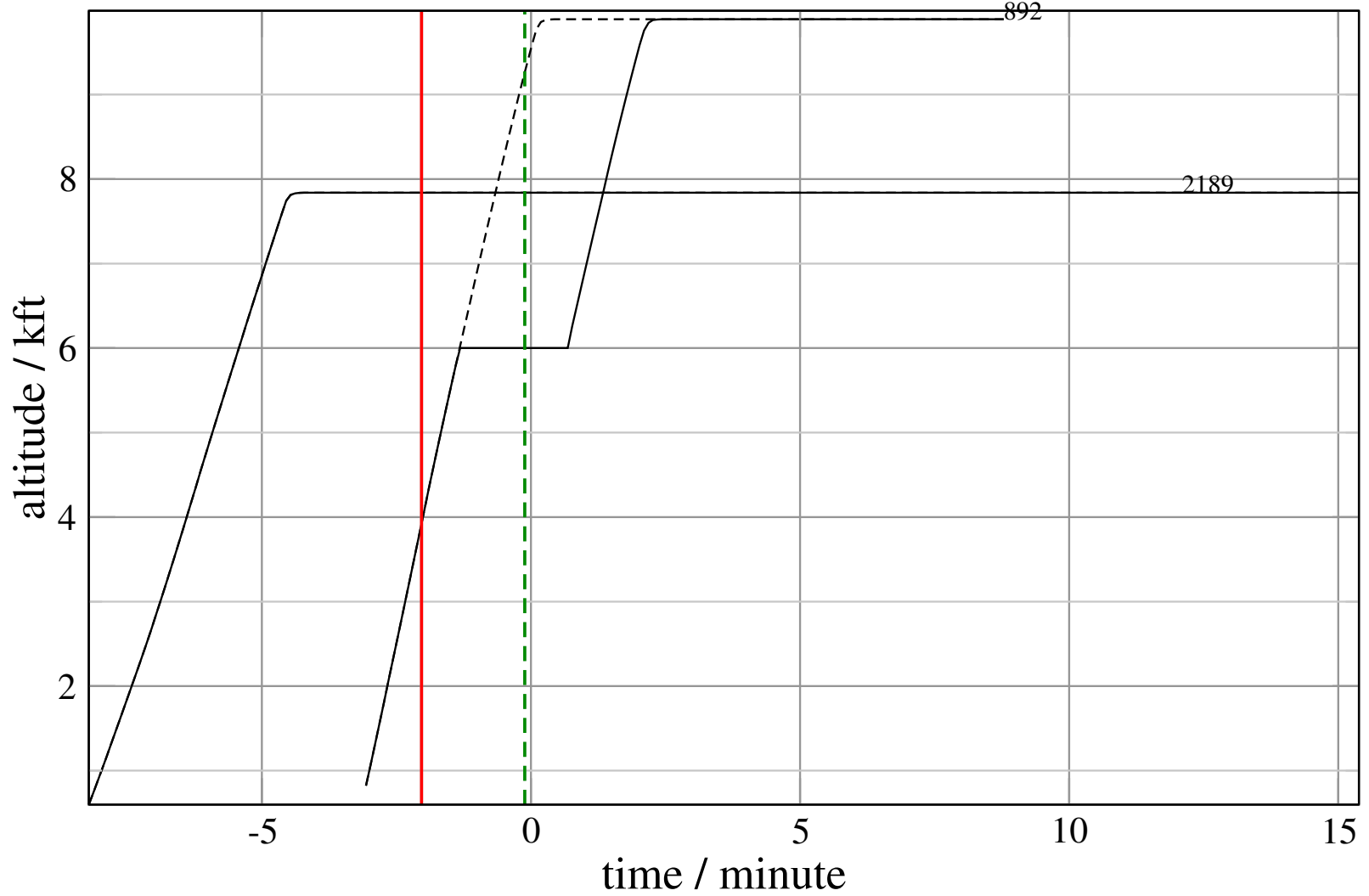
# Maneuver Planview

+ D892E-D2189D 0.183H->1.504V: D892E temp alt 6.0 kft, 2.0 Min (+0 s) 2189-892-35



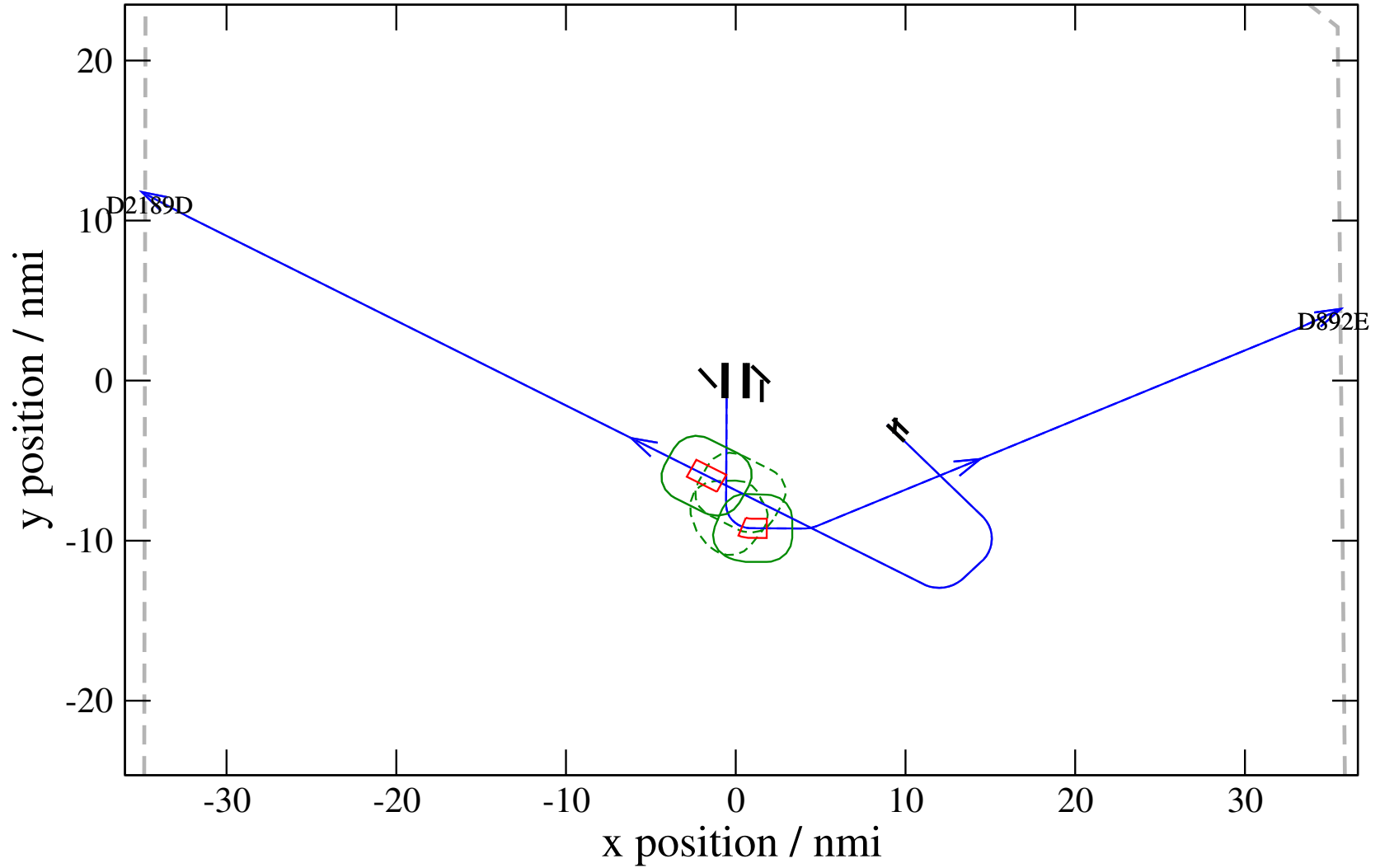
# Maneuver Altitude Profiles

+ D892E-D2189D 0.183H->1.504V: D892E temp alt 6.0 kft, 2.0 Min (+0 s) 2189-892-35



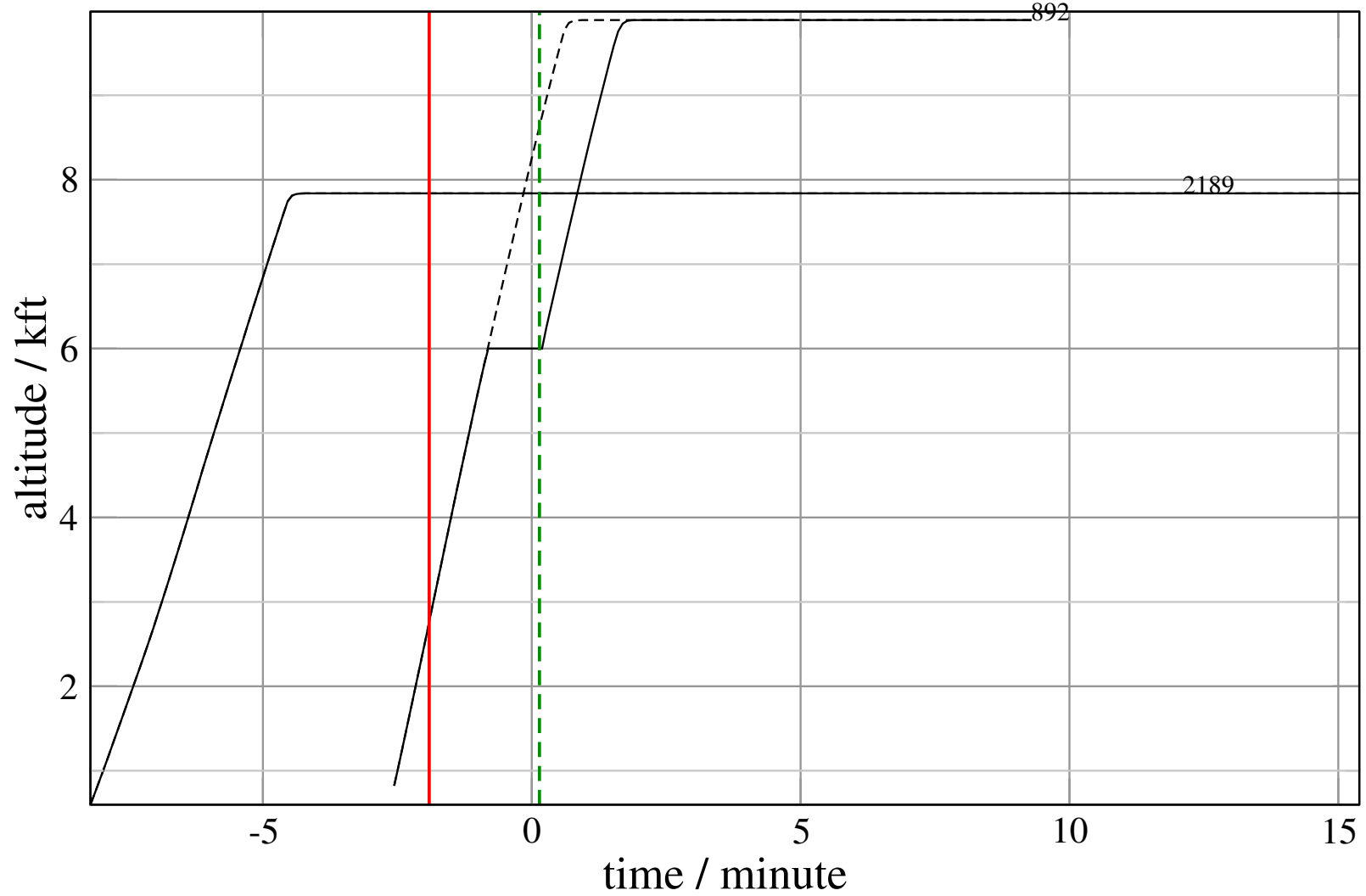
# Maneuver Planview

+ D892E-D2189D 0.204H->1.138V: D892E temp alt 6.0 kft, 1.0 Min (+0 s) 2189-892-36



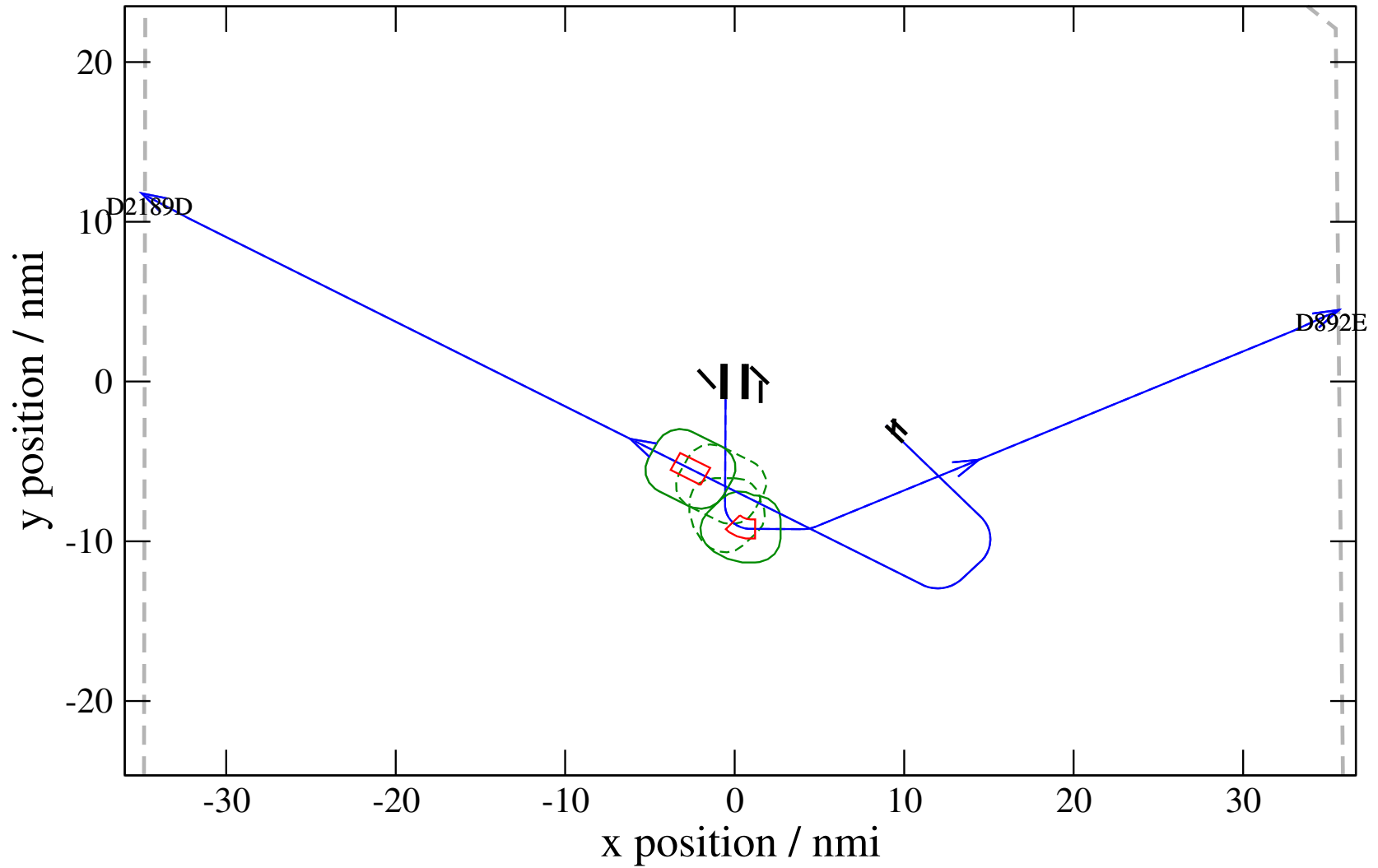
# Maneuver Altitude Profiles

+ D892E-D2189D 0.204H->1.138V: D892E temp alt 6.0 kft, 1.0 Min (+0 s) 2189-892-36



# Maneuver Planview

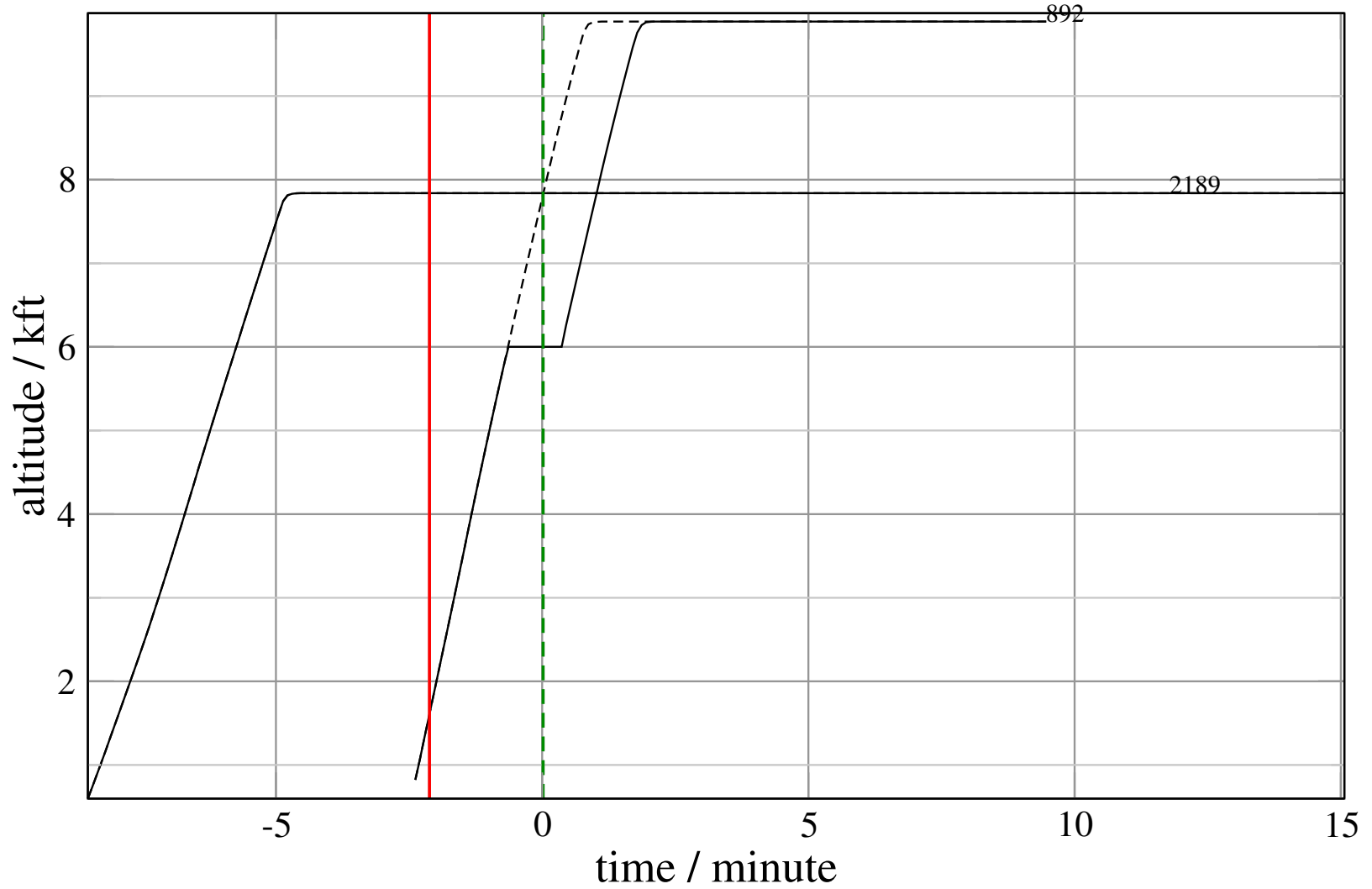
+ D892E-D2189D 0.351V->1.295V: D892E temp alt 6.0 kft, 1.0 Min (+0 s) 2189-892-37





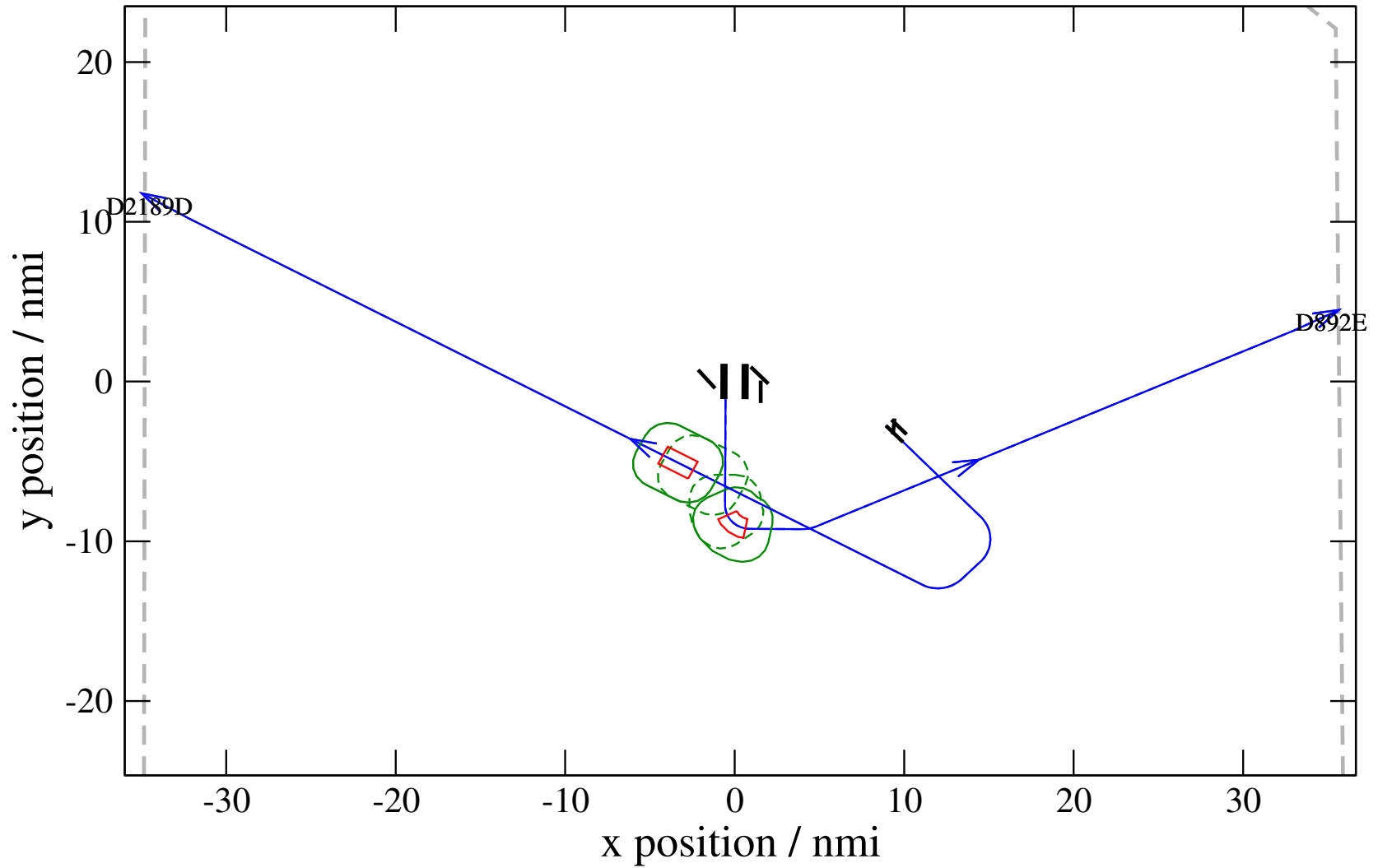
# Maneuver Altitude Profiles

+ D892E-D2189D 0.351V->1.295V: D892E temp alt 6.0 kft, 1.0 Min (+0 s) 2189-892-37



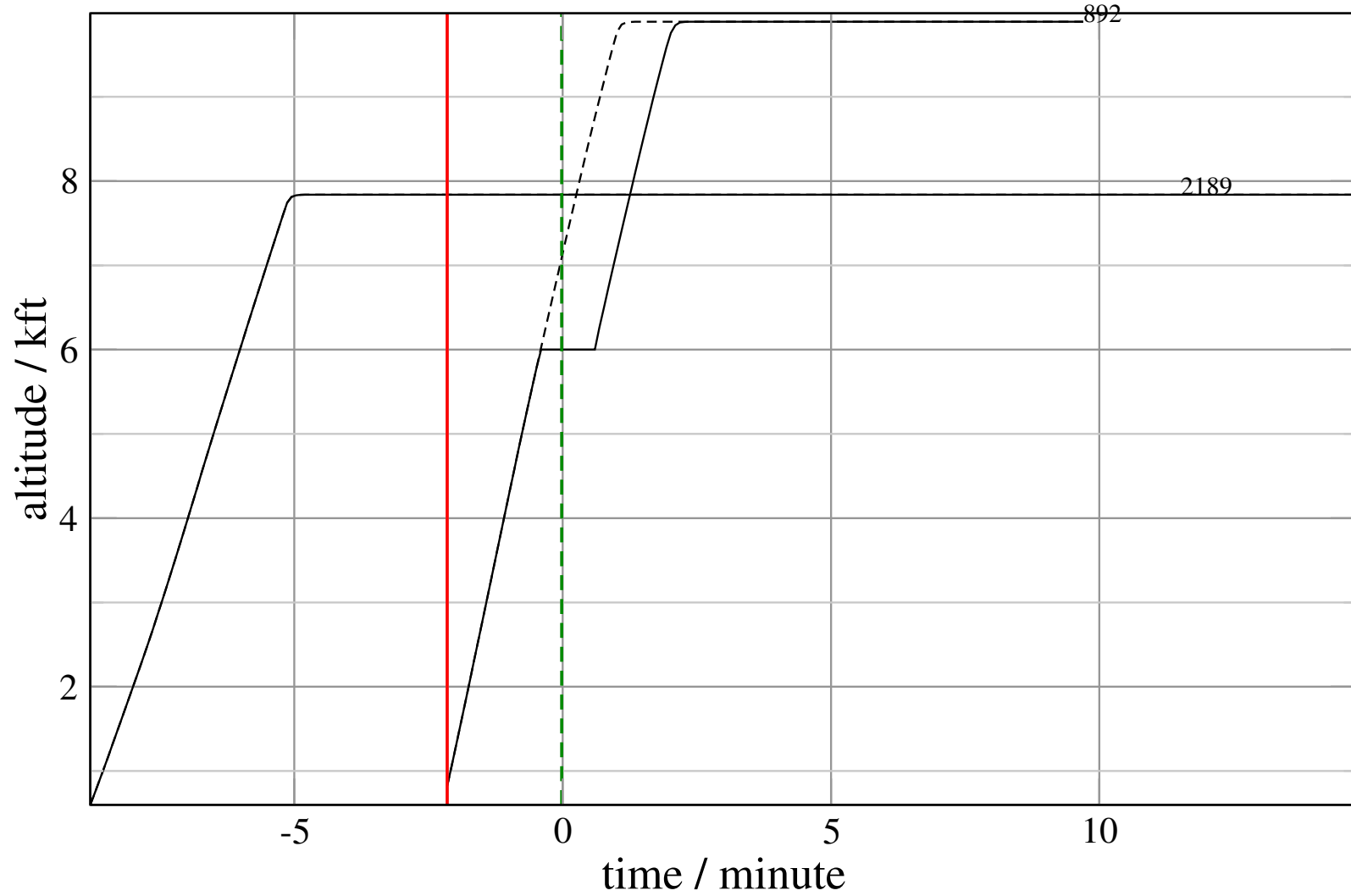
# Maneuver Planview

+ D892E-D2189D 0.665H->1.448V: D892E temp alt 6.0 kft, 1.0 Min (+0 s) 2189-892-38



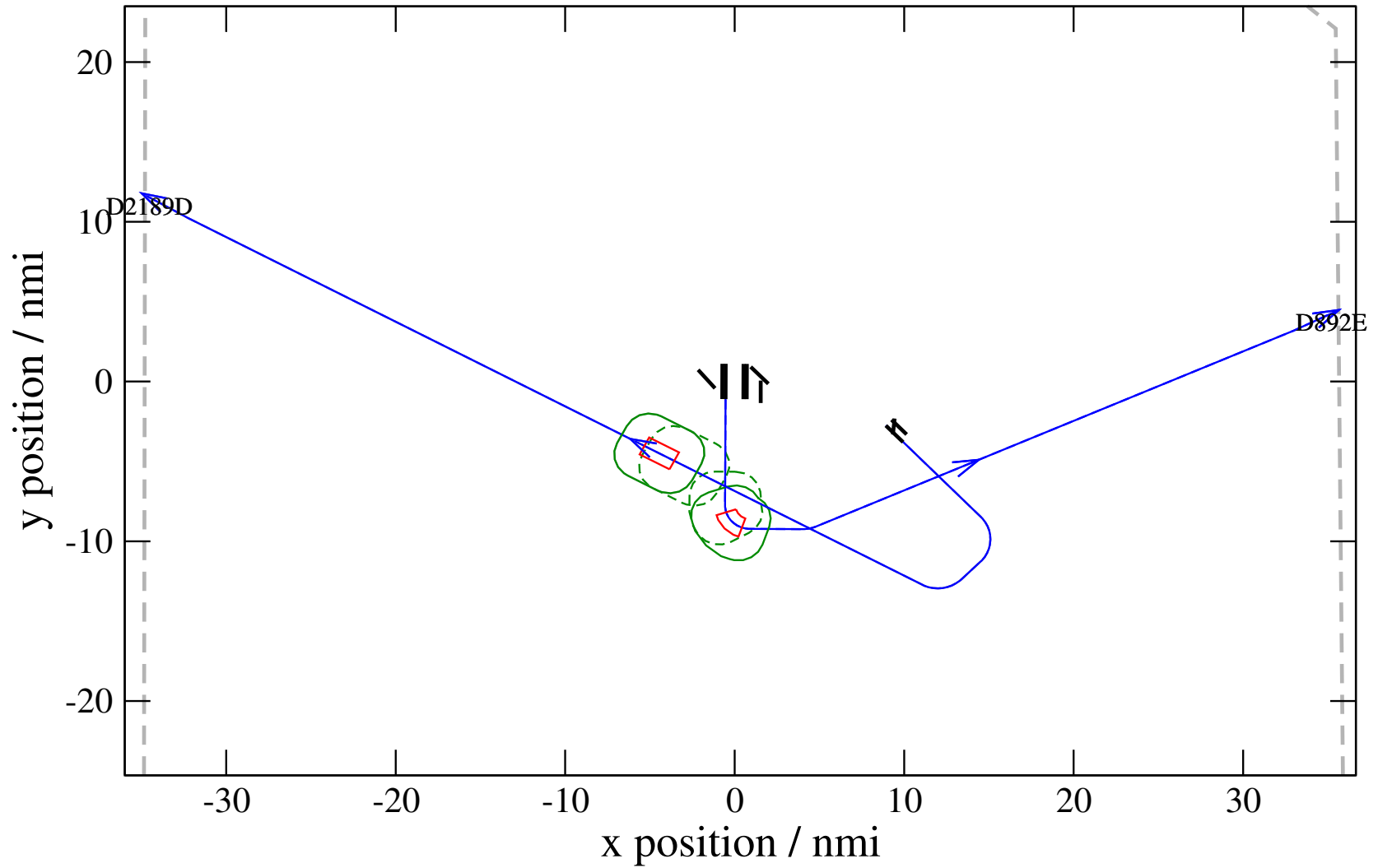
# Maneuver Altitude Profiles

+ D892E-D2189D 0.665H->1.448V: D892E temp alt 6.0 kft, 1.0 Min (+0 s) 2189-892-38



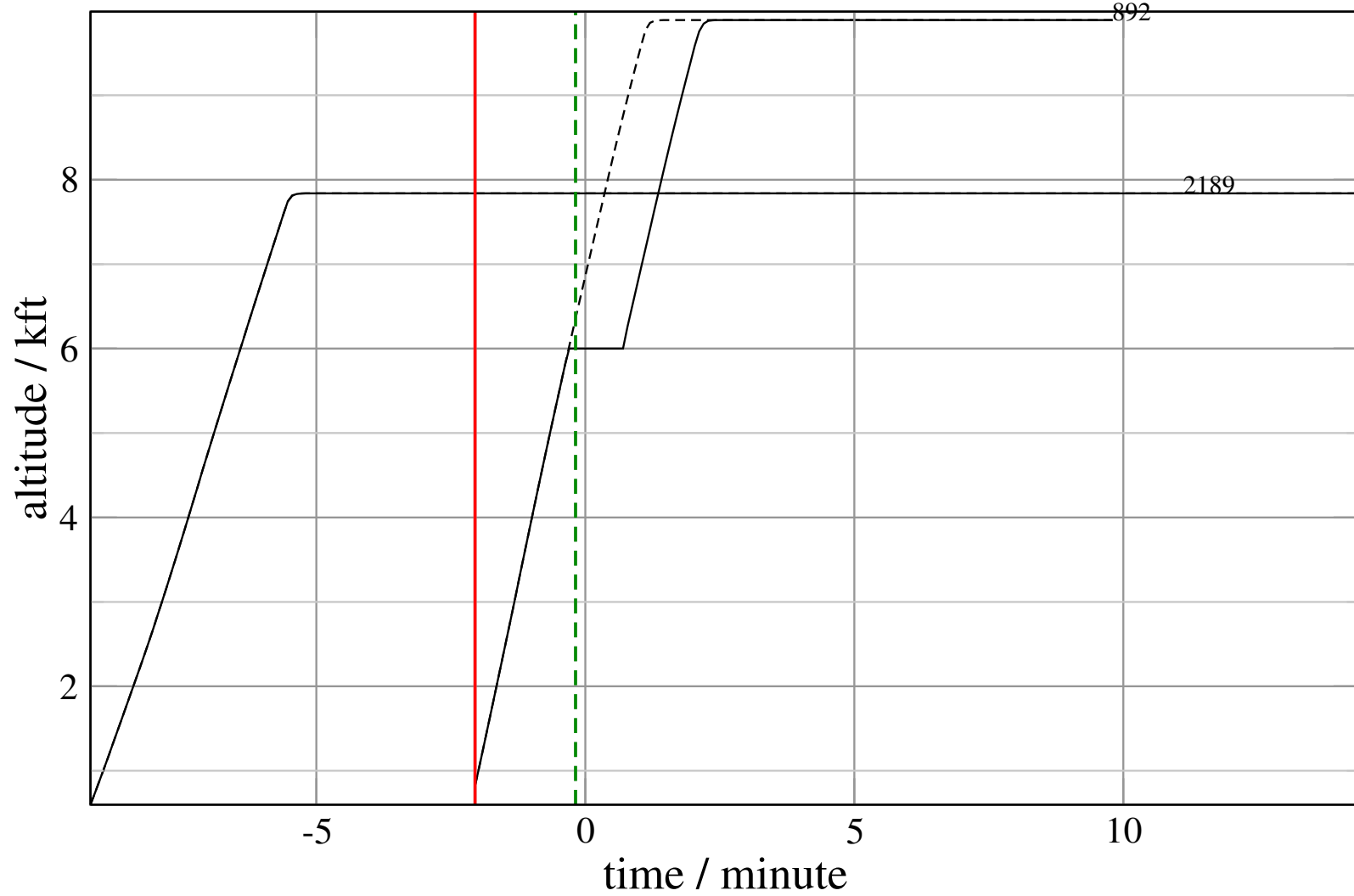
# Maneuver Planview

+ D892E-D2189D 0.955V->1.504V: D892E temp alt 6.0 kft, 1.0 Min (+0 s) 2189-892-39



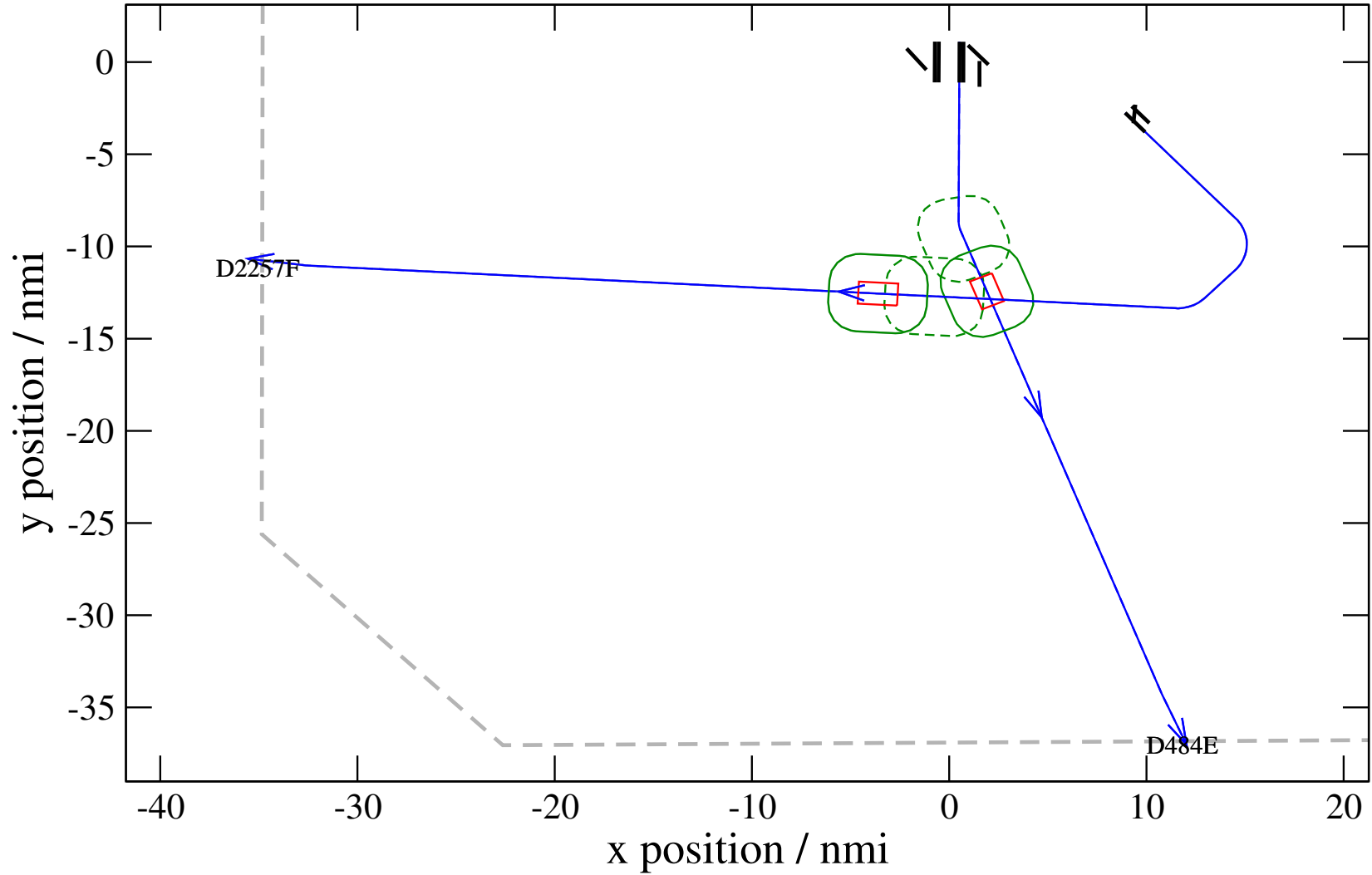
# Maneuver Altitude Profiles

+ D892E-D2189D 0.955V->1.504V: D892E temp alt 6.0 kft, 1.0 Min (+0 s) 2189-892-39



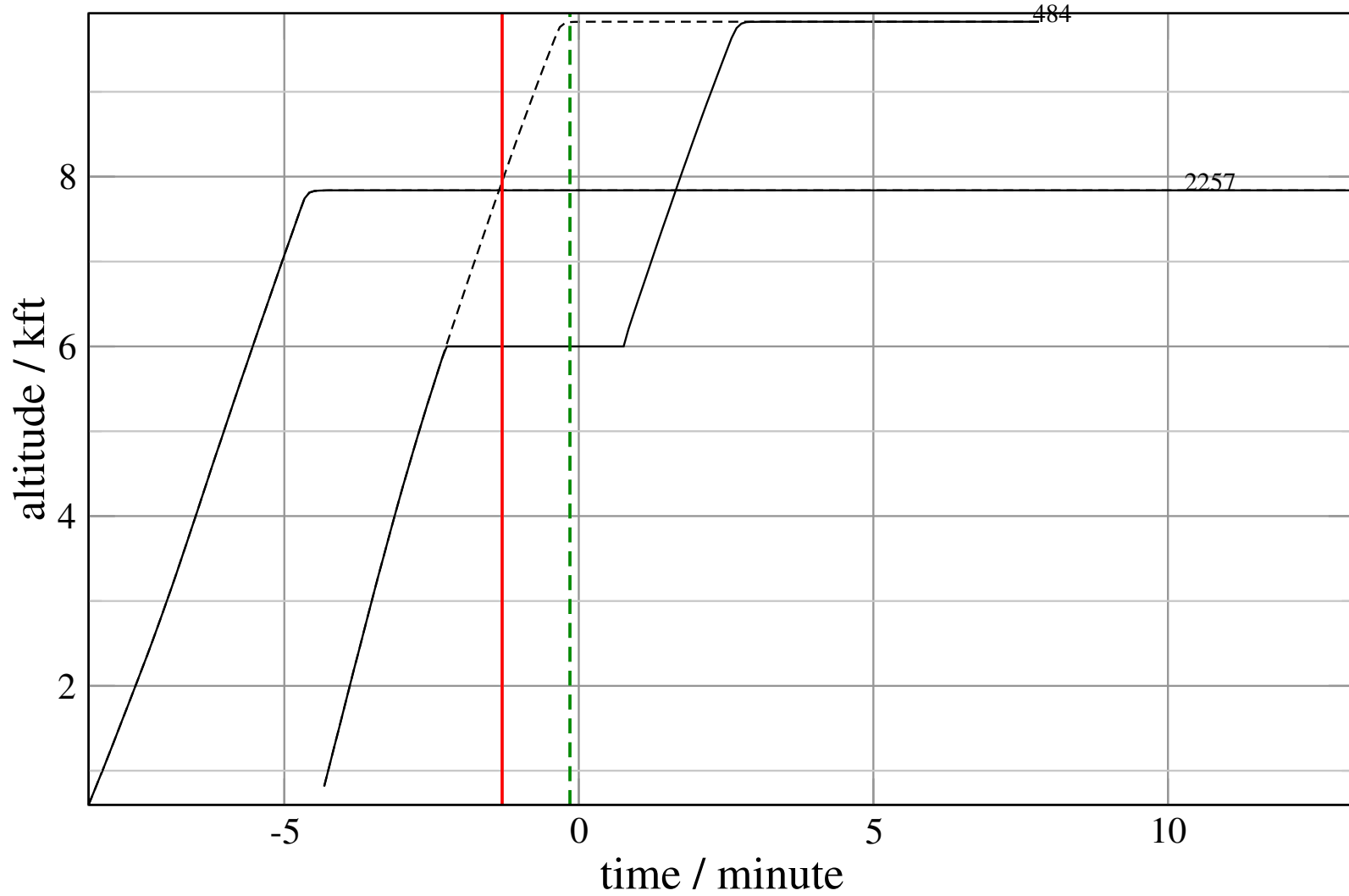
# Maneuver Planview

+ D484E-D2257F 0.583H->1.438V: D484E temp alt 6.0 kft, 3.0 Min (+0 s) 484-2257-36



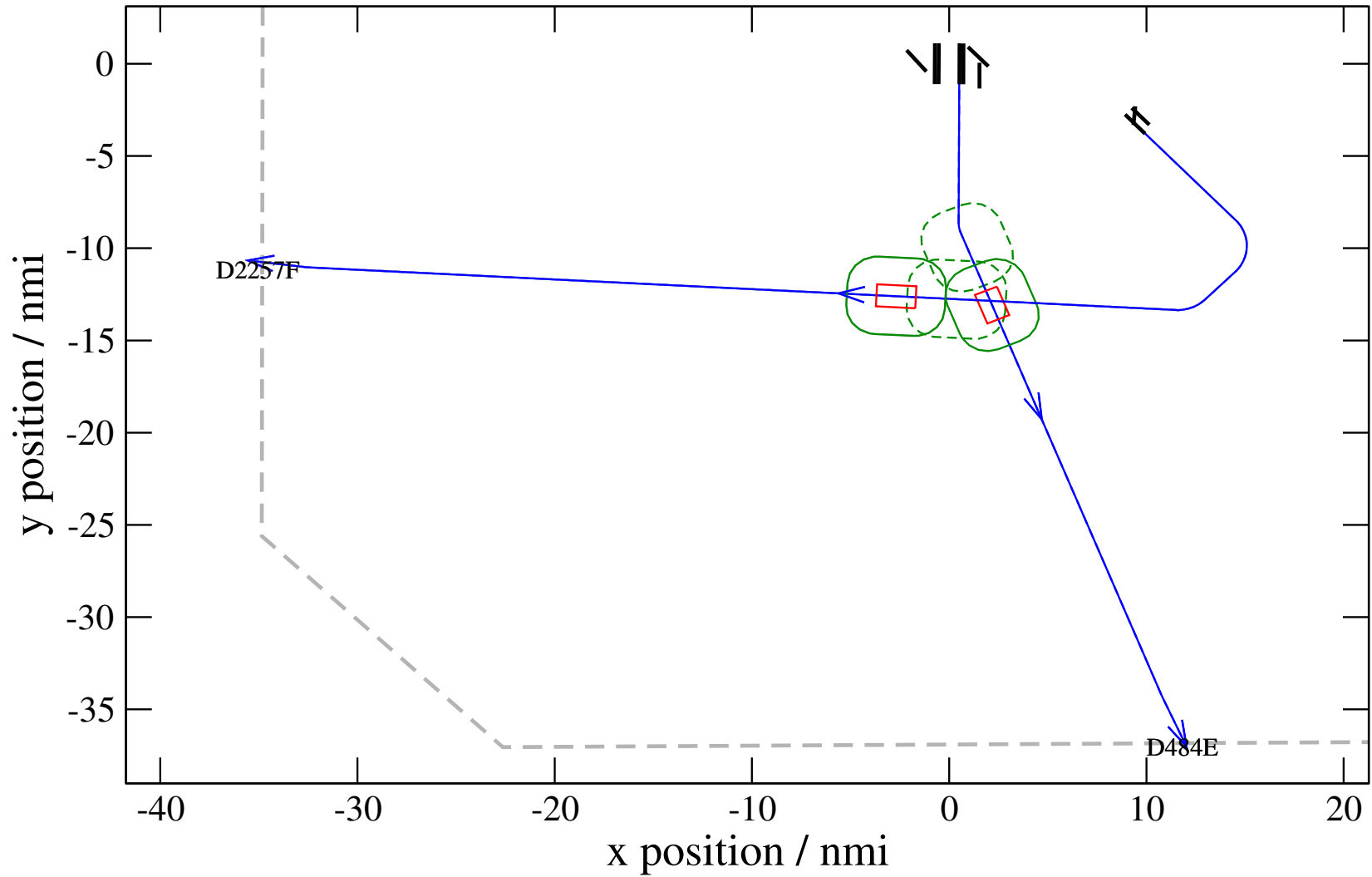
# Maneuver Altitude Profiles

+ D484E-D2257F 0.583H->1.438V: D484E temp alt 6.0 kft, 3.0 Min (+0 s) 484-2257-36



# Maneuver Planview

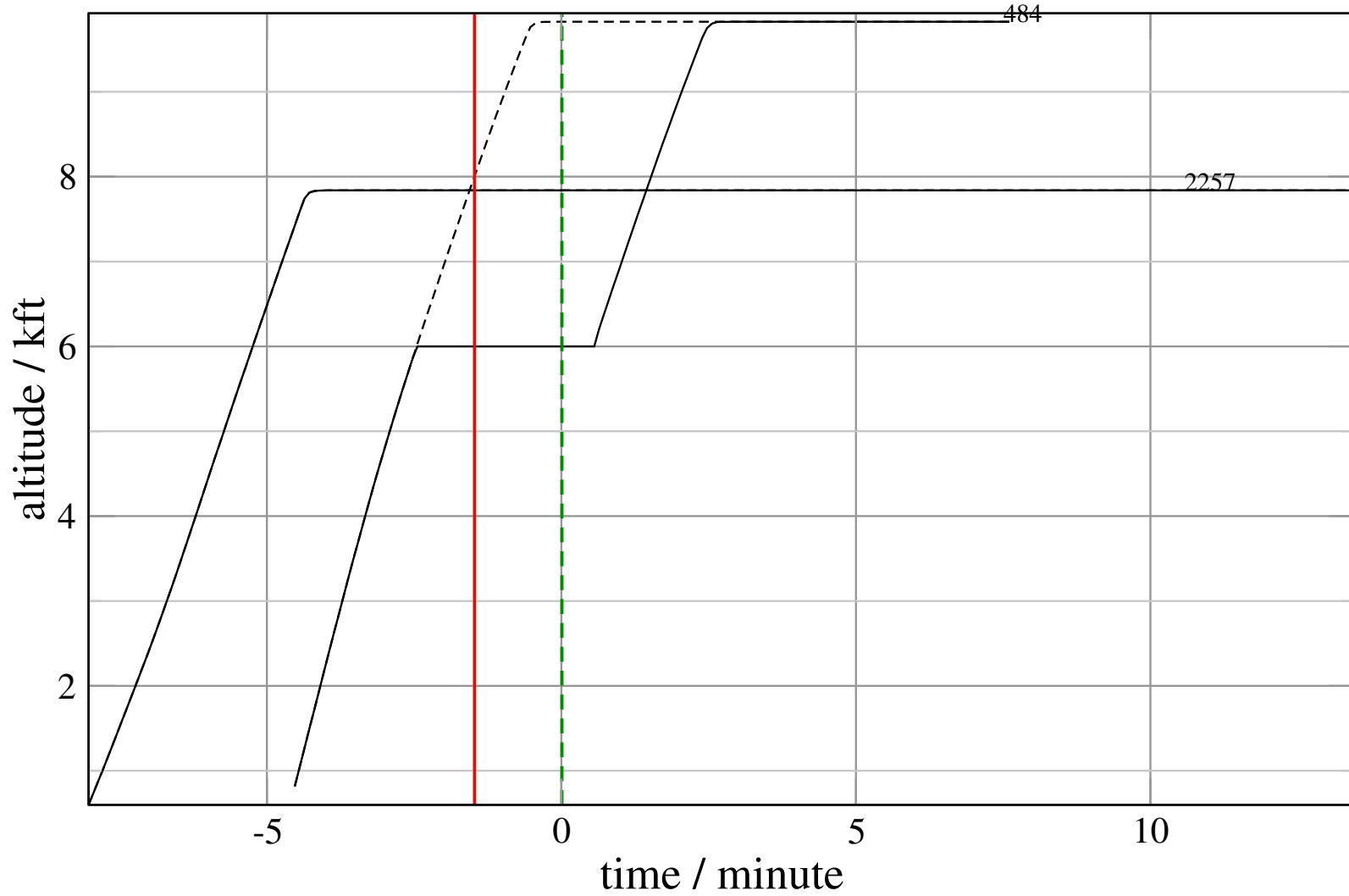
+ D484E-D2257F 0.581V->1.250H: D484E temp alt 6.0 kft, 3.0 Min (+0 s) 484-2257-37





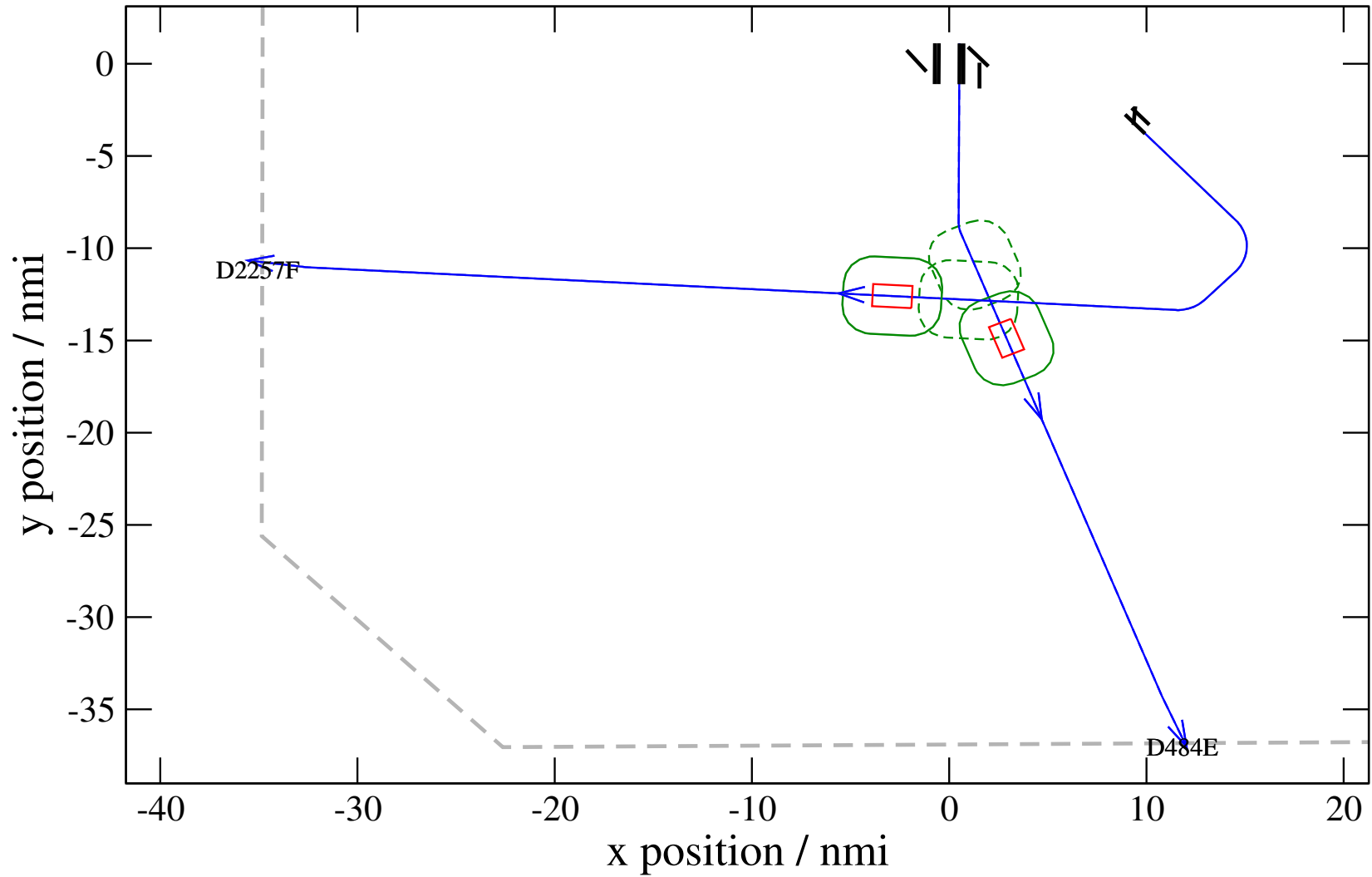
# Maneuver Altitude Profiles

+ D484E-D2257F 0.581V->1.250H: D484E temp alt 6.0 kft, 3.0 Min (+0 s) 484-2257-37



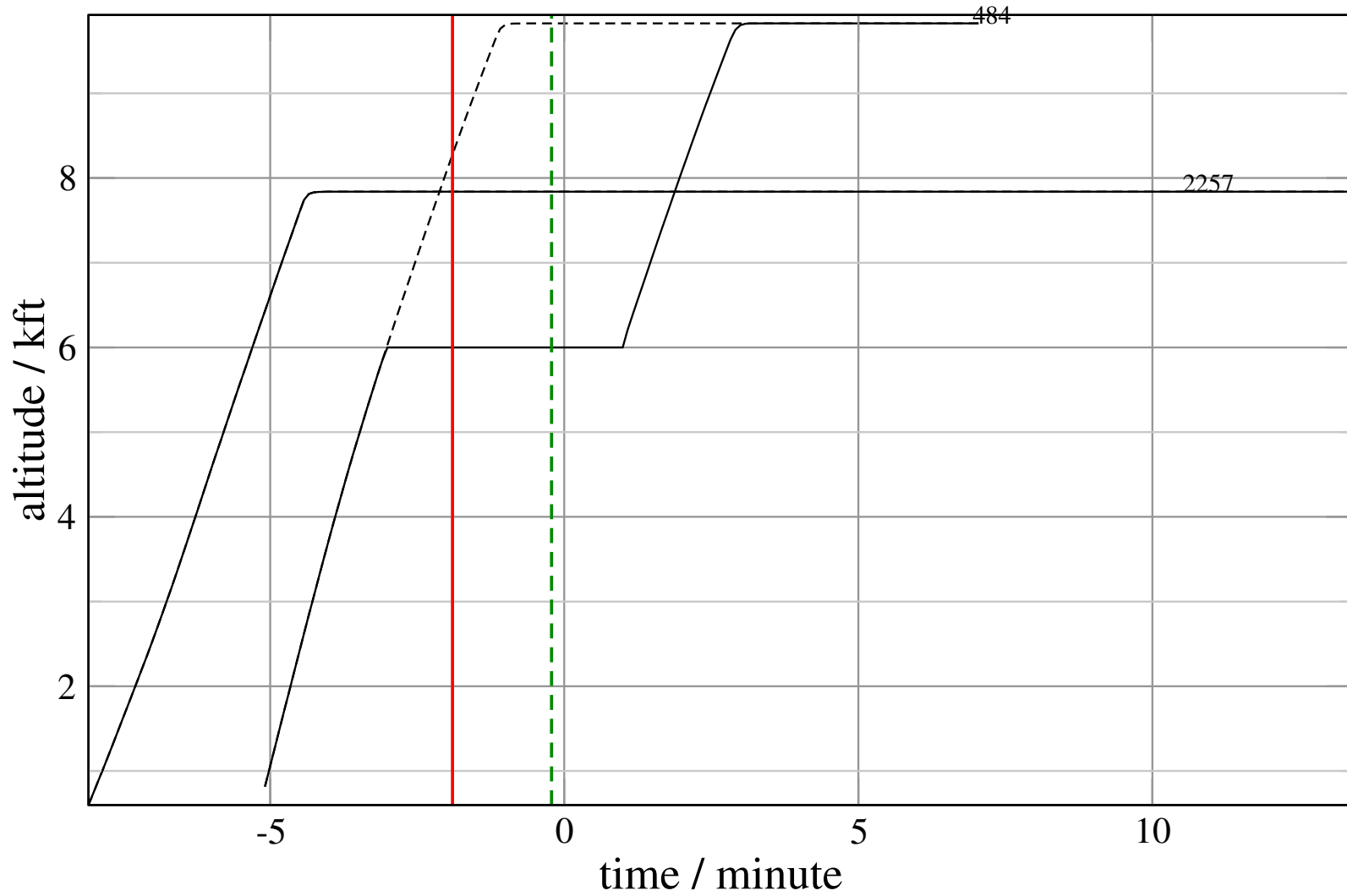
# Maneuver Planview

+ D484E-D2257F 0.585V->1.501V: D484E temp alt 6.0 kft, 4.0 Min (+0 s) 484-2257-38



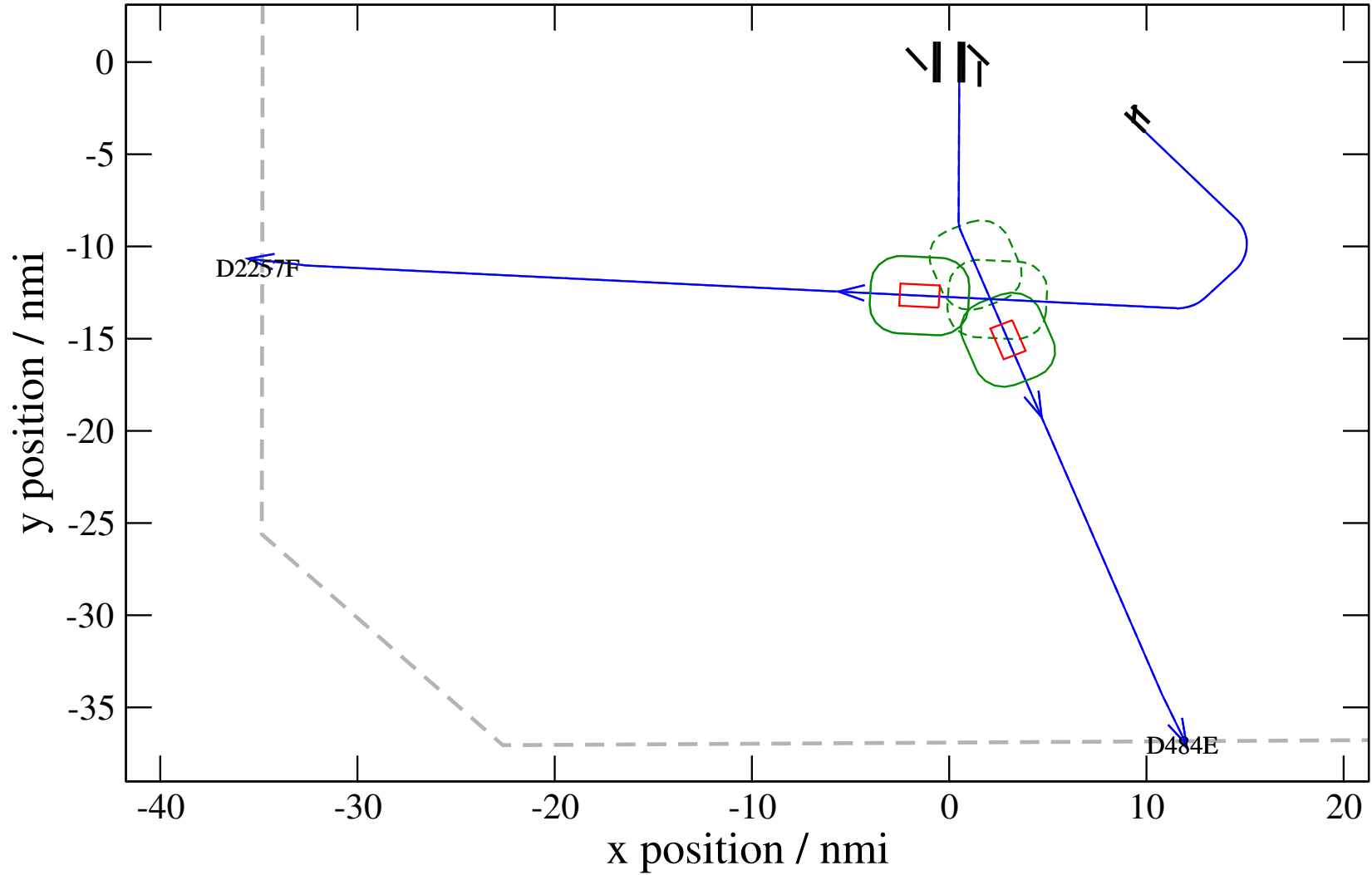
# Maneuver Altitude Profiles

+ D484E-D2257F 0.585V->1.501V: D484E temp alt 6.0 kft, 4.0 Min (+0 s) 484-2257-38



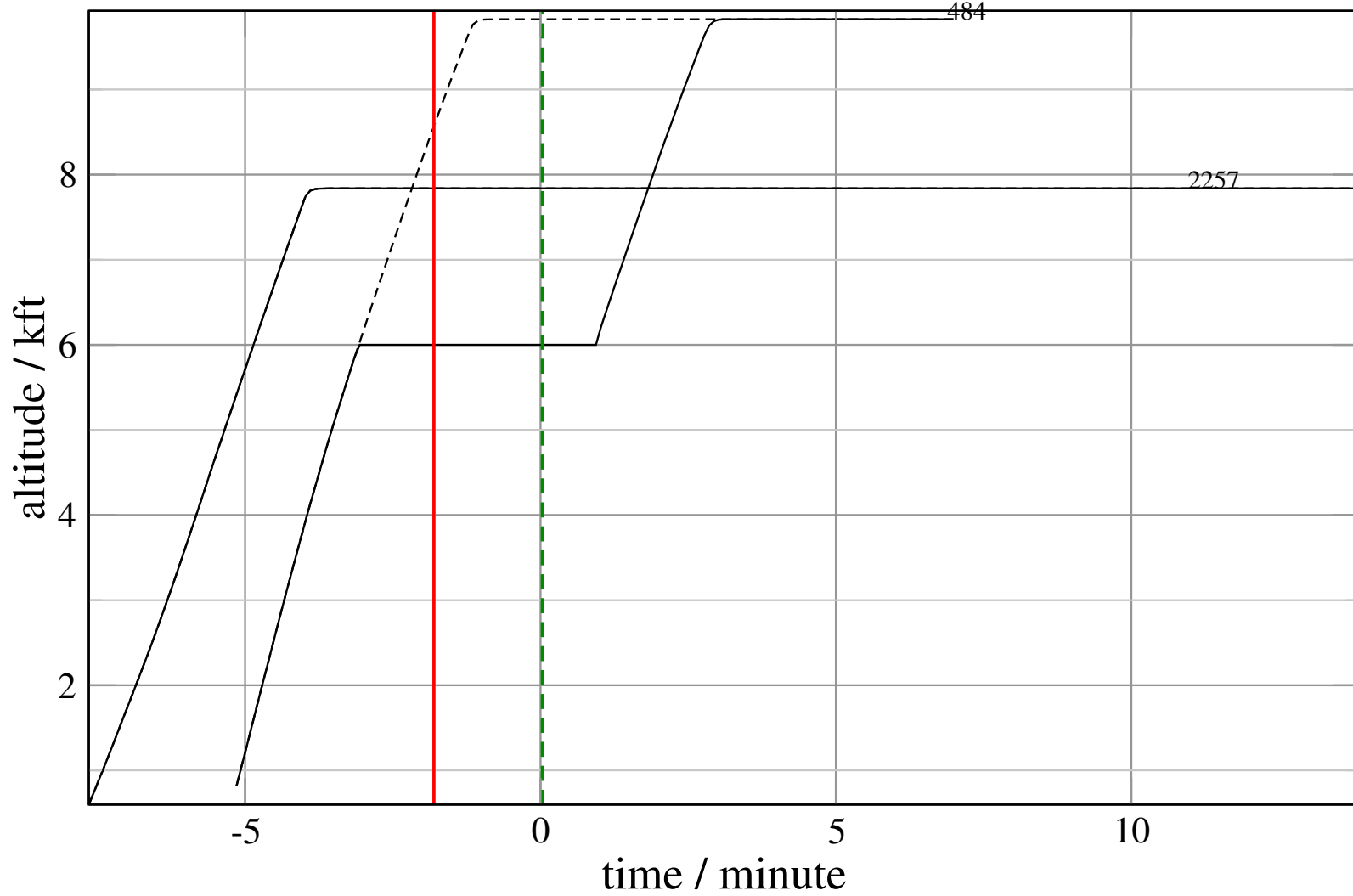
# Maneuver Planview

+ D484E-D2257F 0.646H->1.449V: D484E temp alt 6.0 kft, 4.0 Min (+0 s) 484-2257-39



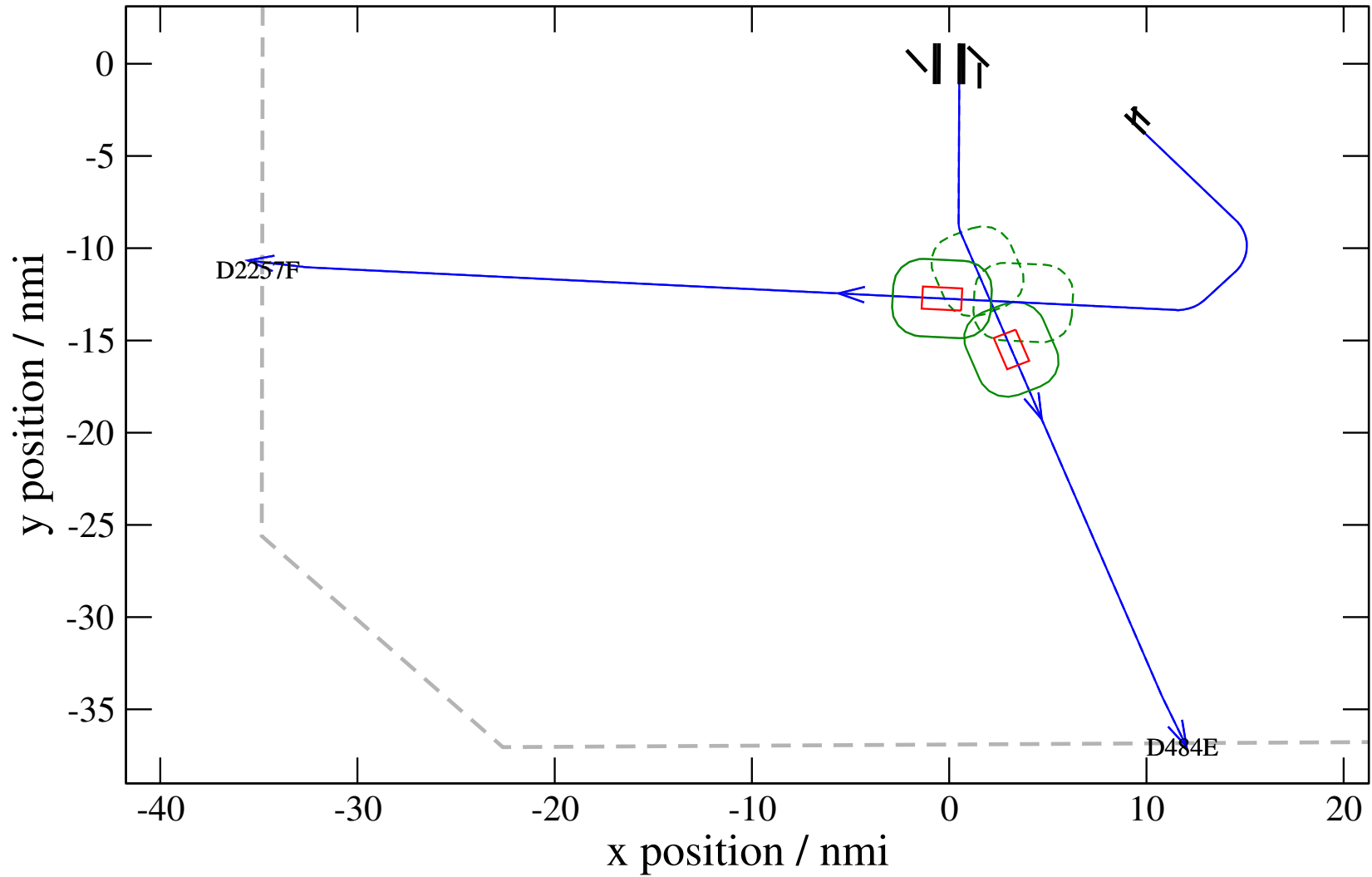
# Maneuver Altitude Profiles

+ D484E-D2257F 0.646H->1.449V: D484E temp alt 6.0 kft, 4.0 Min (+0 s) 484-2257-39



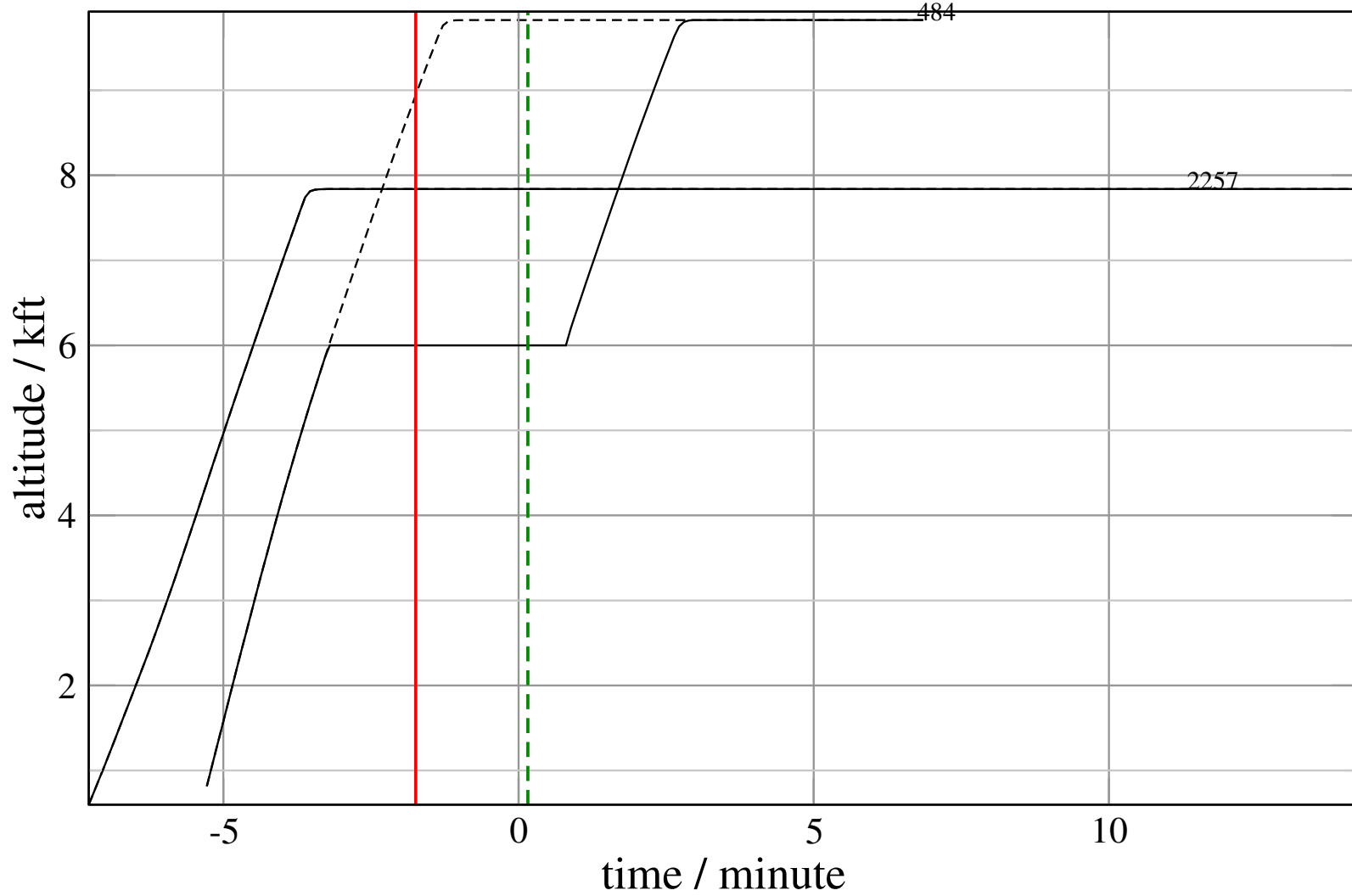
# Maneuver Planview

+ D484E-D2257F 0.764V->1.322V: D484E temp alt 6.0 kft, 4.0 Min (+0 s) 484-2257-40



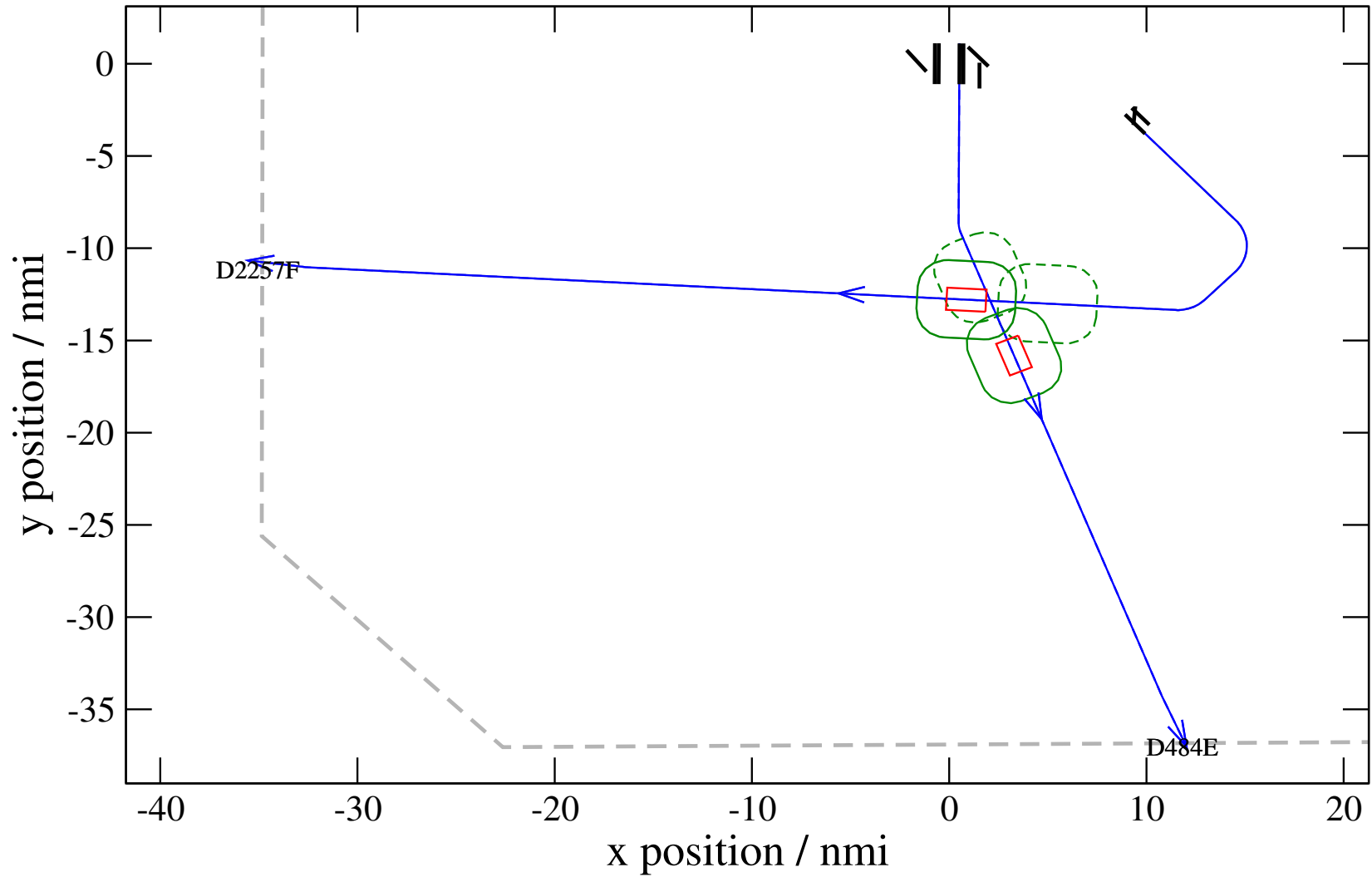
# Maneuver Altitude Profiles

+ D484E-D2257F 0.764V->1.322V: D484E temp alt 6.0 kft, 4.0 Min (+0 s) 484-2257-40



# Maneuver Planview

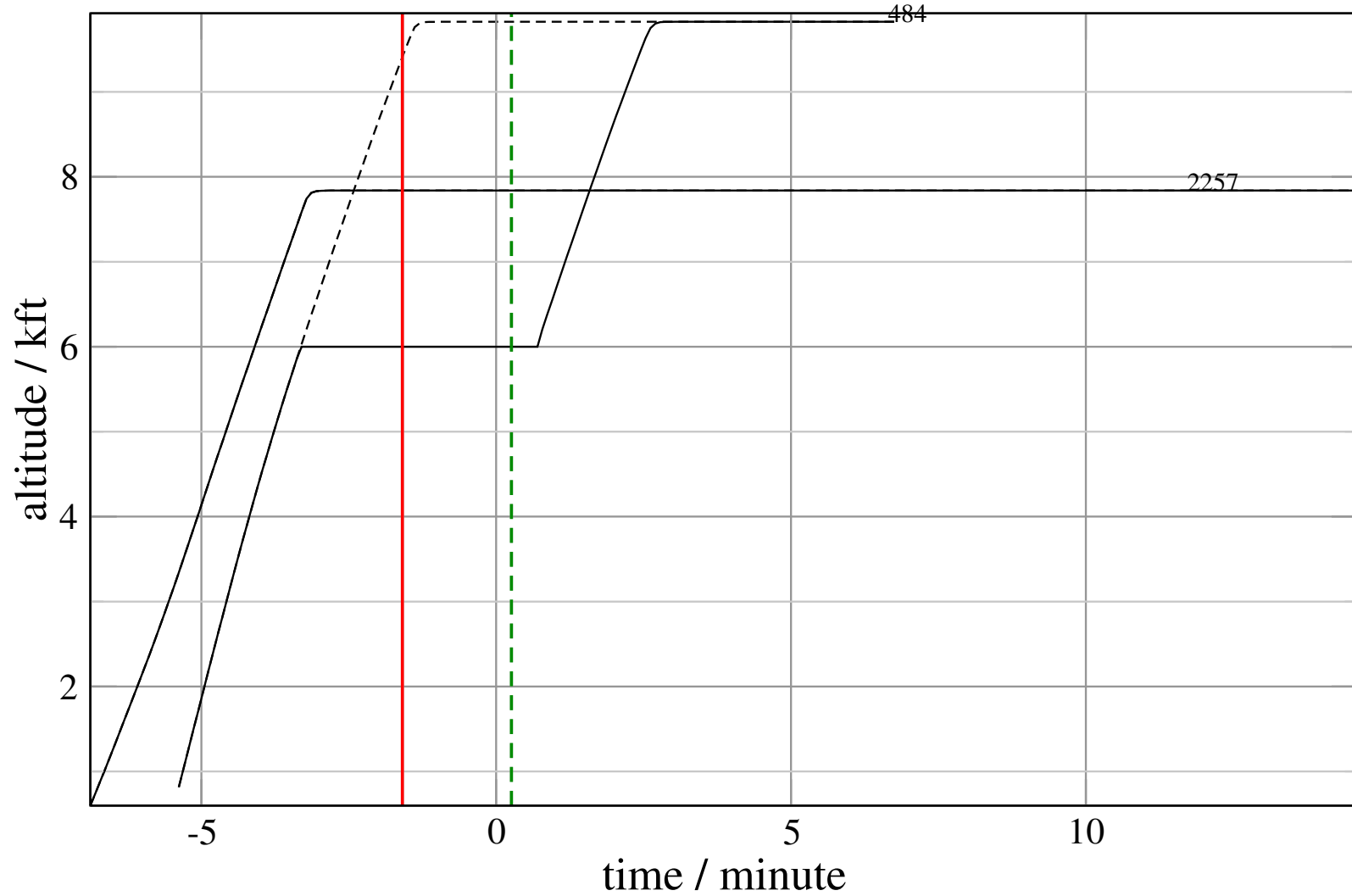
+ D484E-D2257F 0.933V->1.225V: D484E temp alt 6.0 kft, 4.0 Min (+0 s) 484-2257-41





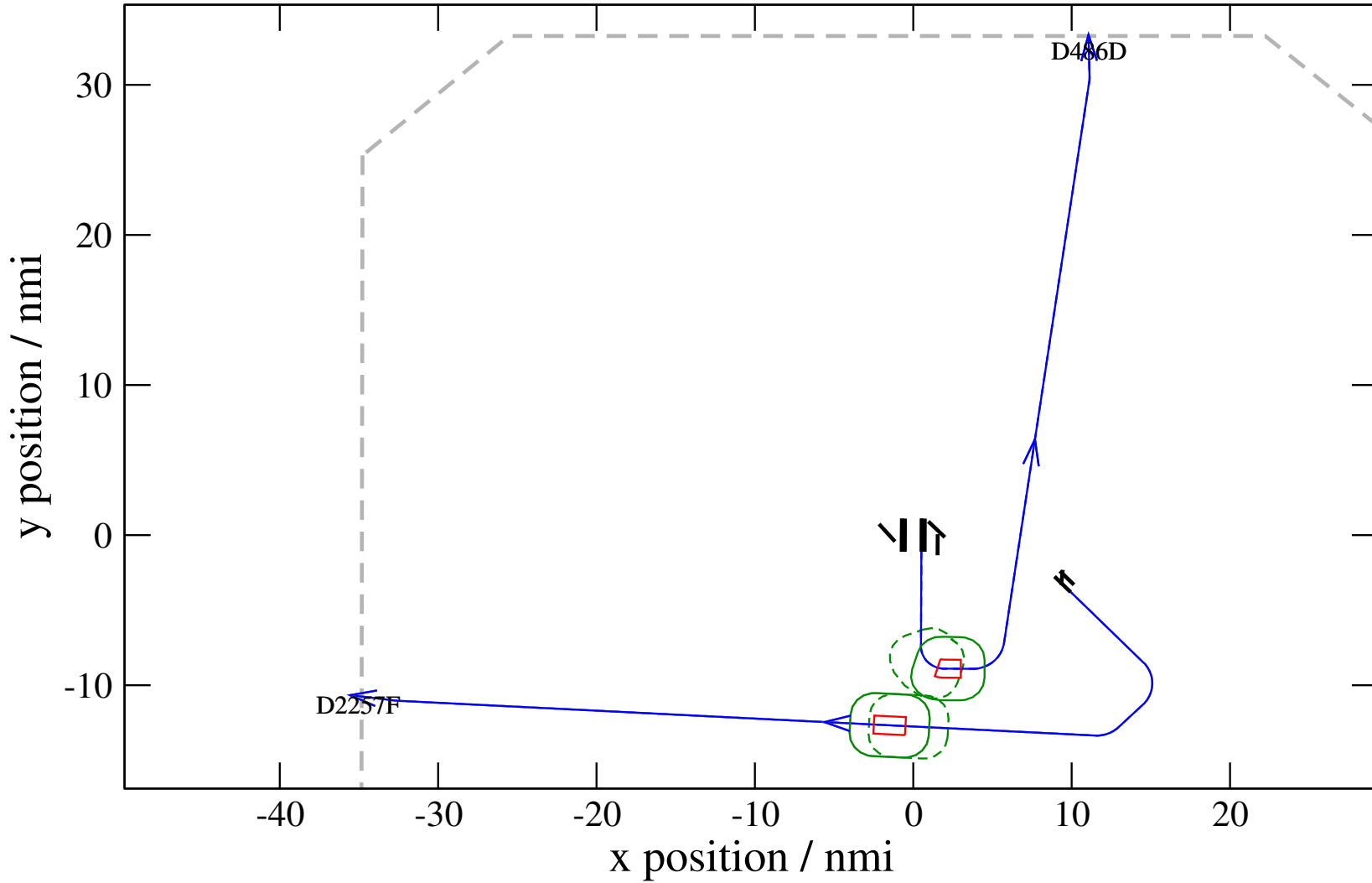
# Maneuver Altitude Profiles

+ D484E-D2257F 0.933V->1.225V: D484E temp alt 6.0 kft, 4.0 Min (+0 s) 484-2257-41



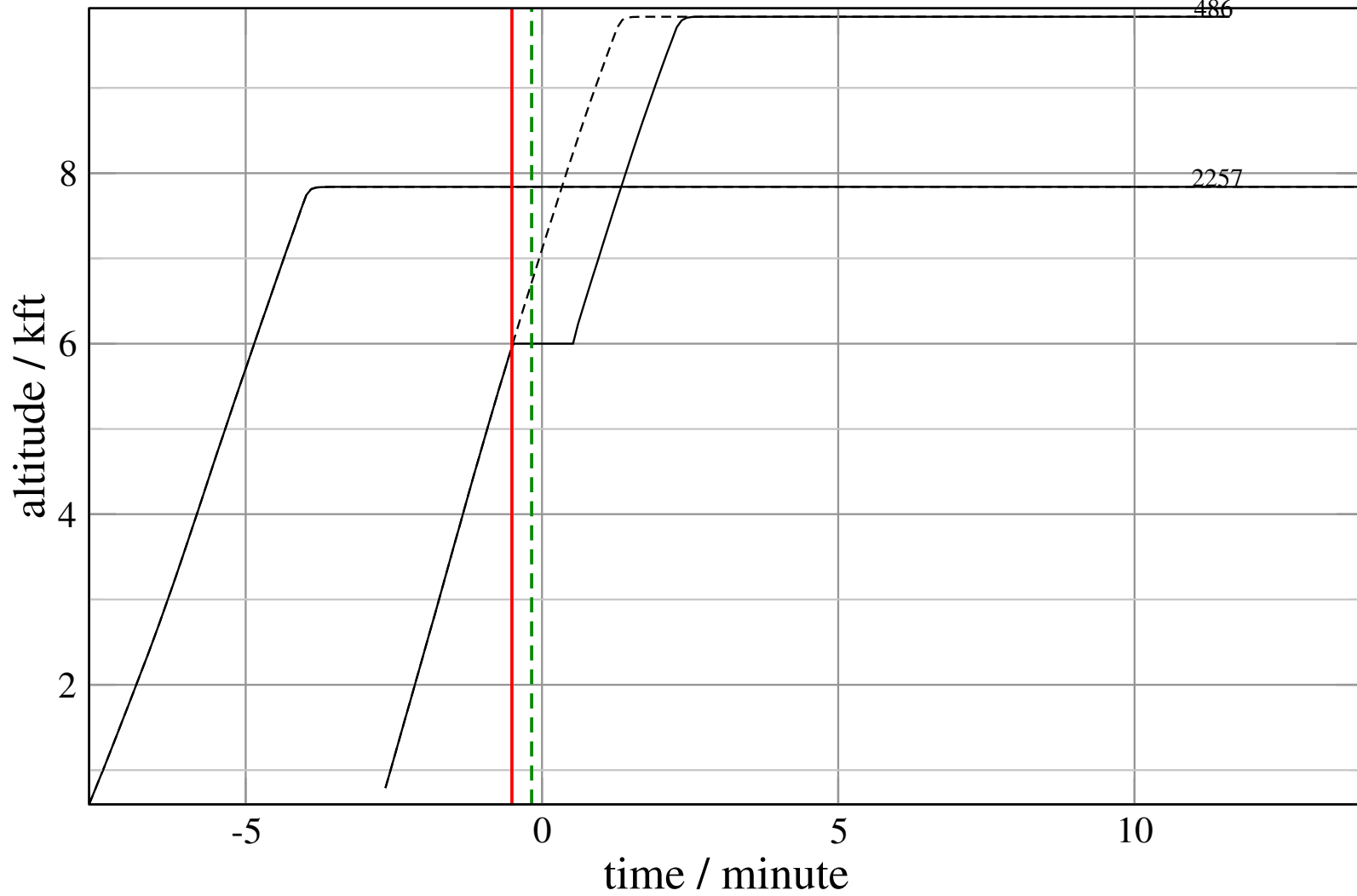
# Maneuver Planview

+ D486D-D2257F 0.952H->1.447H: D486D temp alt 6.0 kft, 1.0 Min (+0 s) 486-2257-34



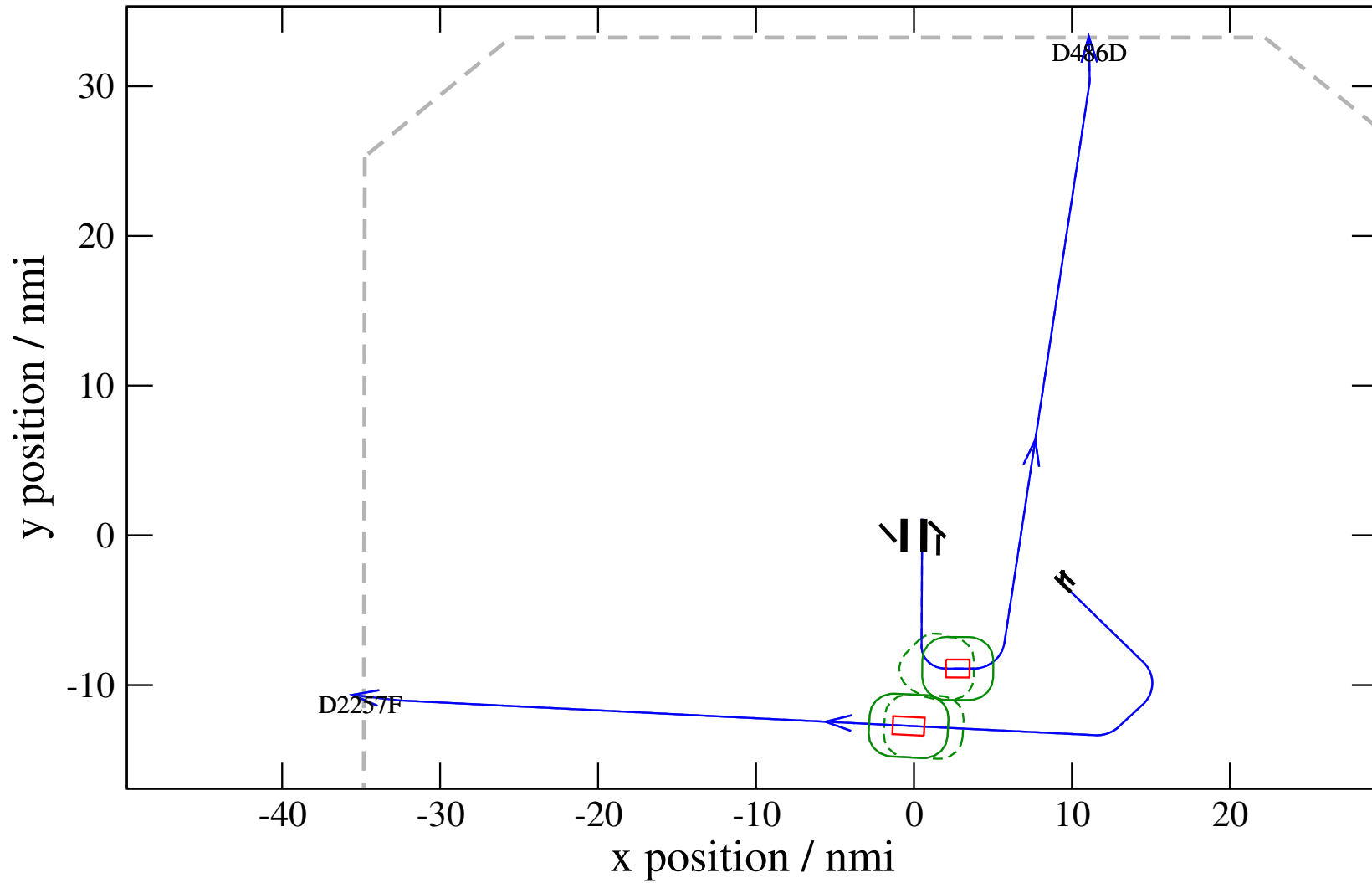
# Maneuver Altitude Profiles

+ D486D-D2257F 0.952H->1.447H: D486D temp alt 6.0 kft, 1.0 Min (+0 s) 486-2257-34



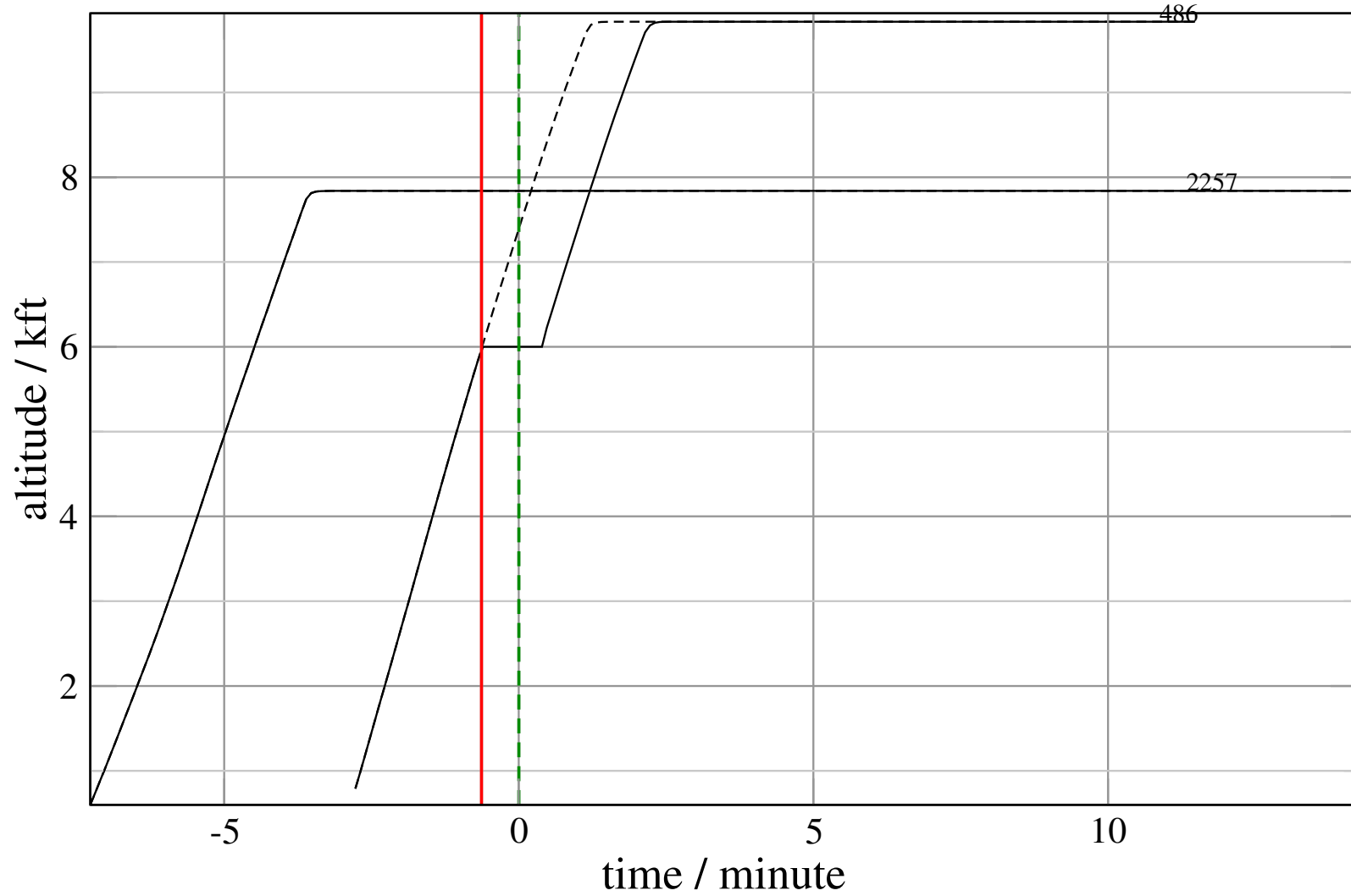
# Maneuver Planview

+ D486D-D2257F 0.917H->1.309V: D486D temp alt 6.0 kft, 1.0 Min (+0 s) 486-2257-35



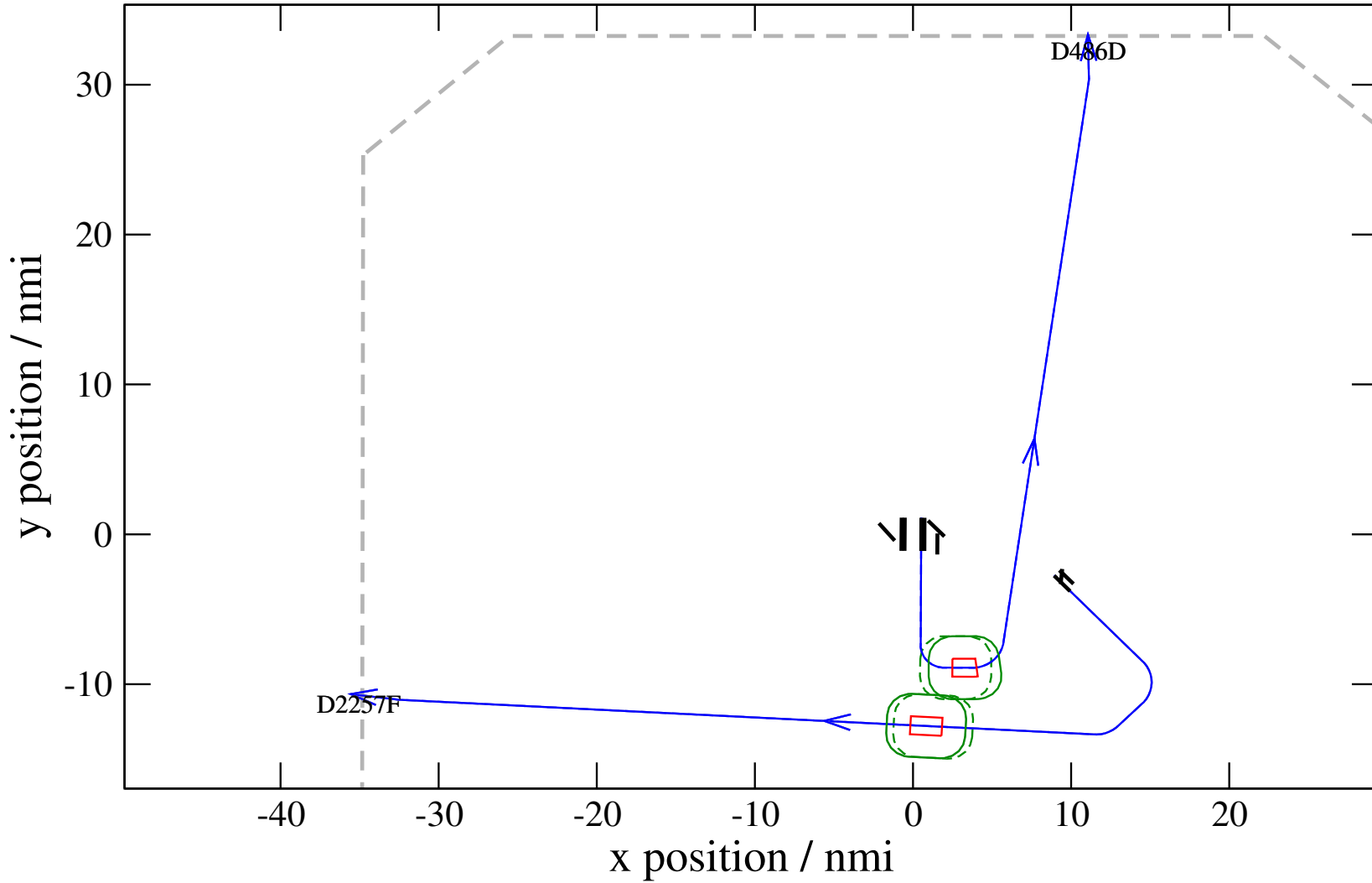
# Maneuver Altitude Profiles

+ D486D-D2257F 0.917H->1.309V: D486D temp alt 6.0 kft, 1.0 Min (+0 s) 486-2257-35



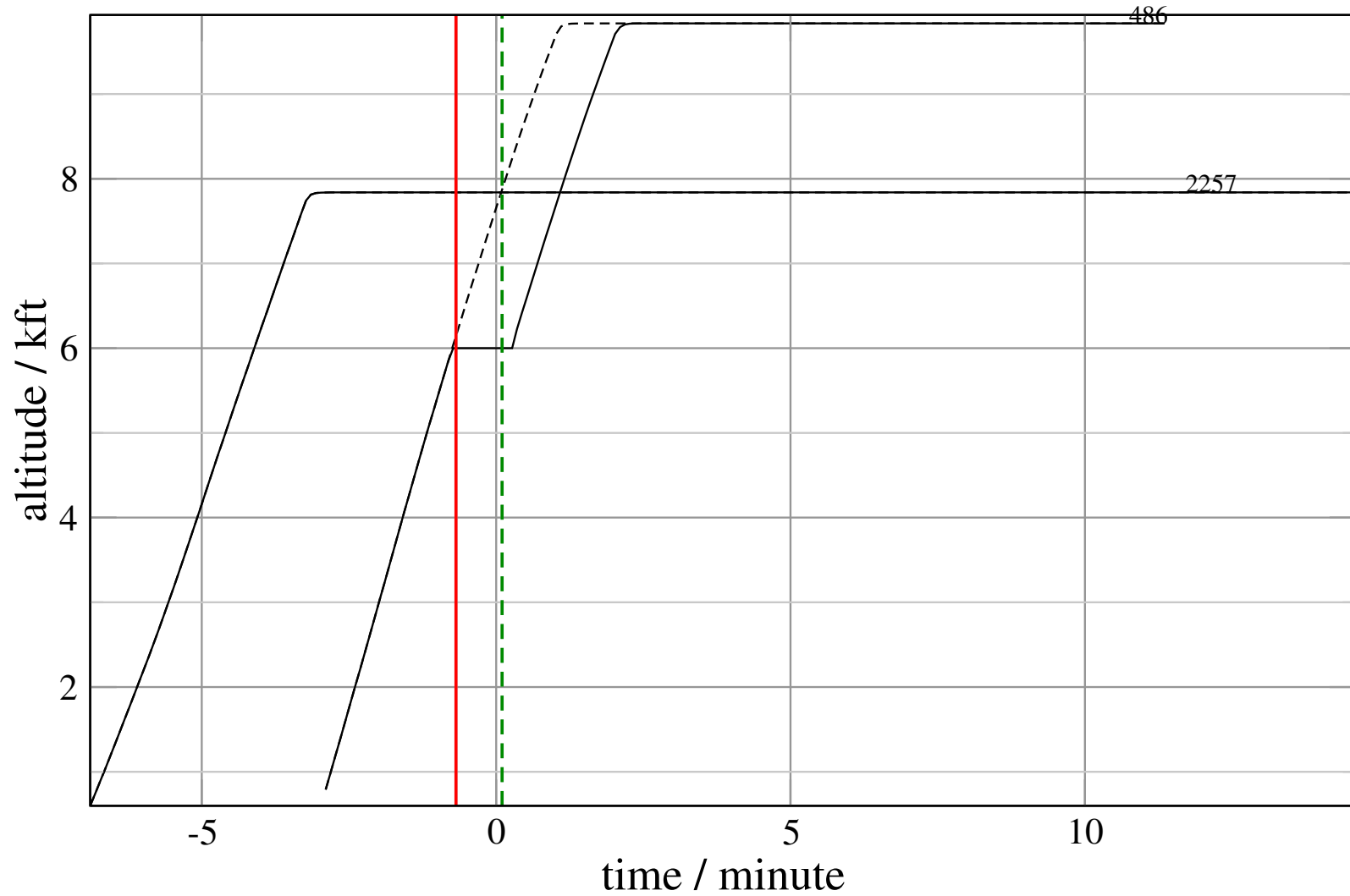
# Maneuver Planview

+ D486D-D2257F 0.917H->1.185V: D486D temp alt 6.0 kft, 1.0 Min (+0 s) 486-2257-36



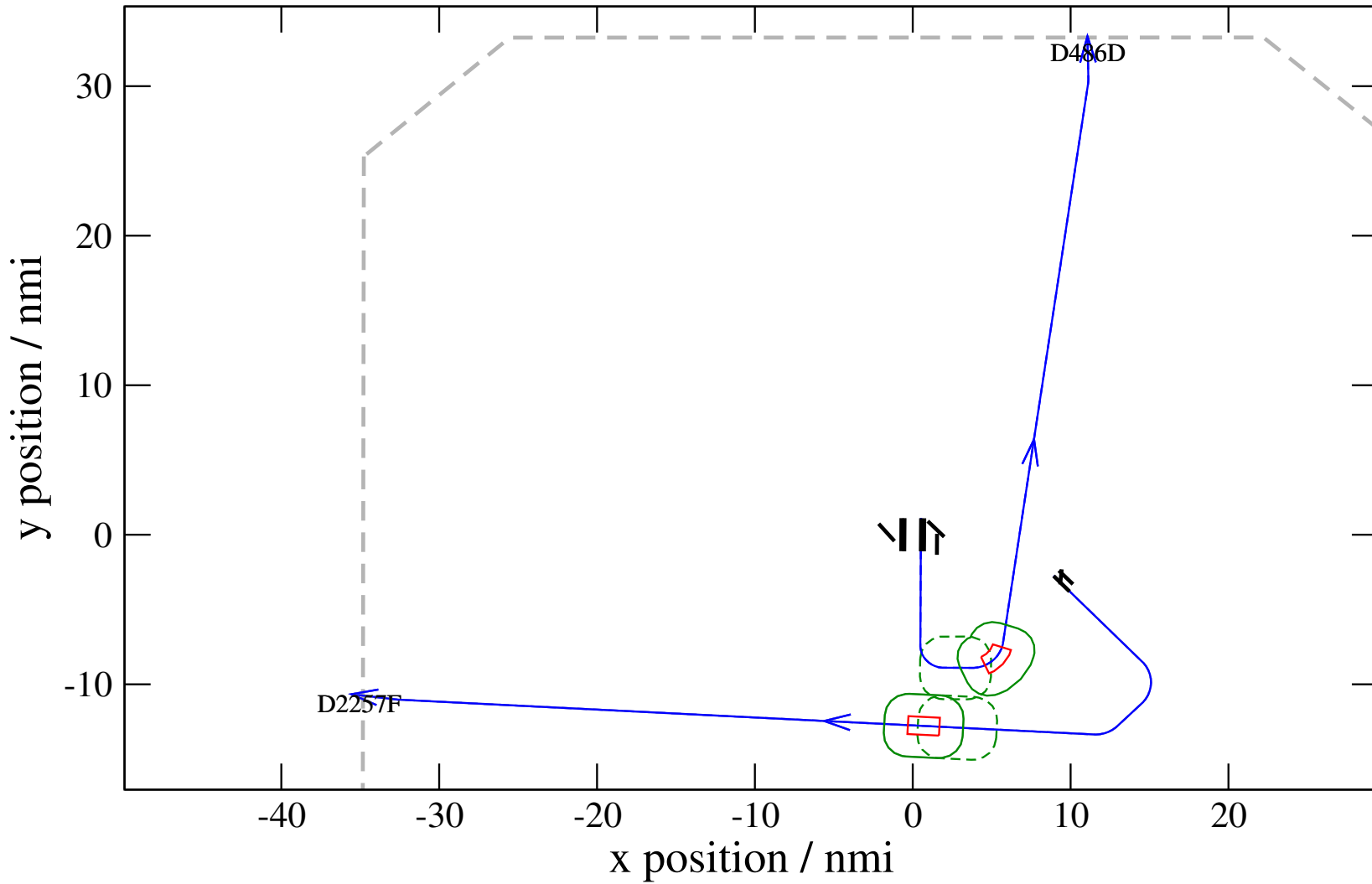
# Maneuver Altitude Profiles

+ D486D-D2257F 0.917H->1.185V: D486D temp alt 6.0 kft, 1.0 Min (+0 s) 486-2257-36



# Maneuver Planview

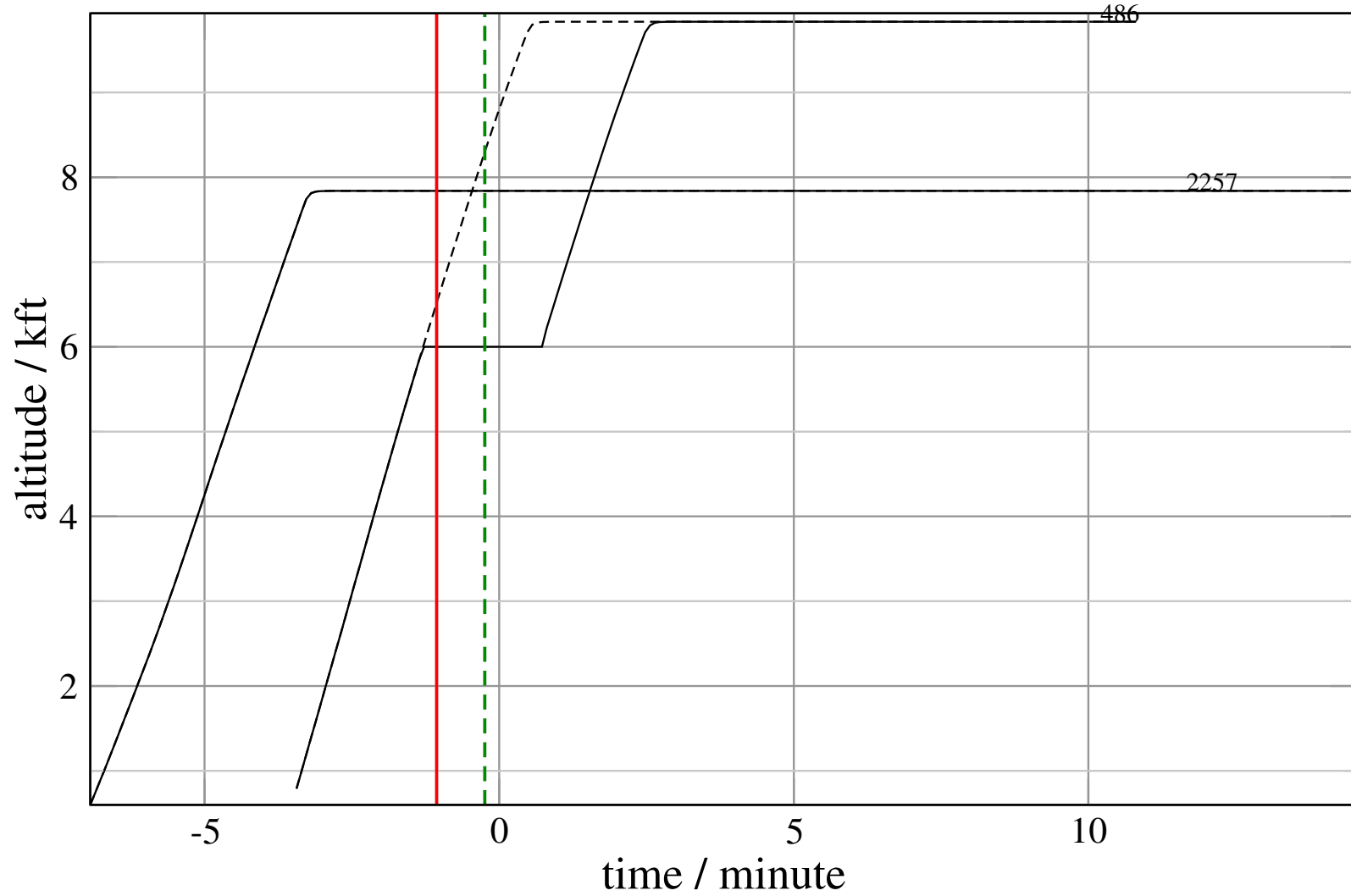
+ D486D-D2257F 0.917H->1.506V: D486D temp alt 6.0 kft, 2.0 Min (+0 s) 486-2257-37





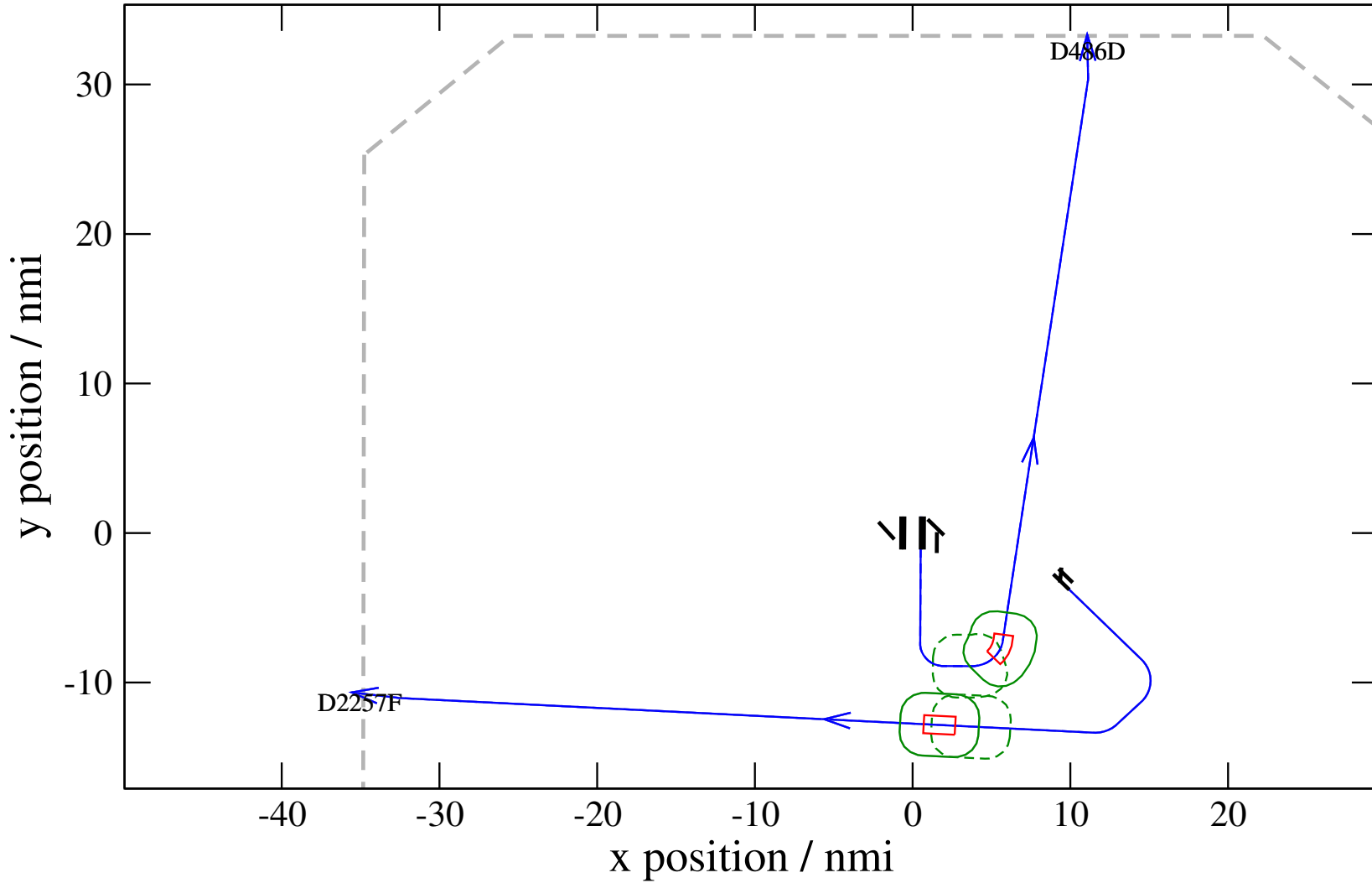
# Maneuver Altitude Profiles

+ D486D-D2257F 0.917H->1.506V: D486D temp alt 6.0 kft, 2.0 Min (+0 s) 486-2257-37



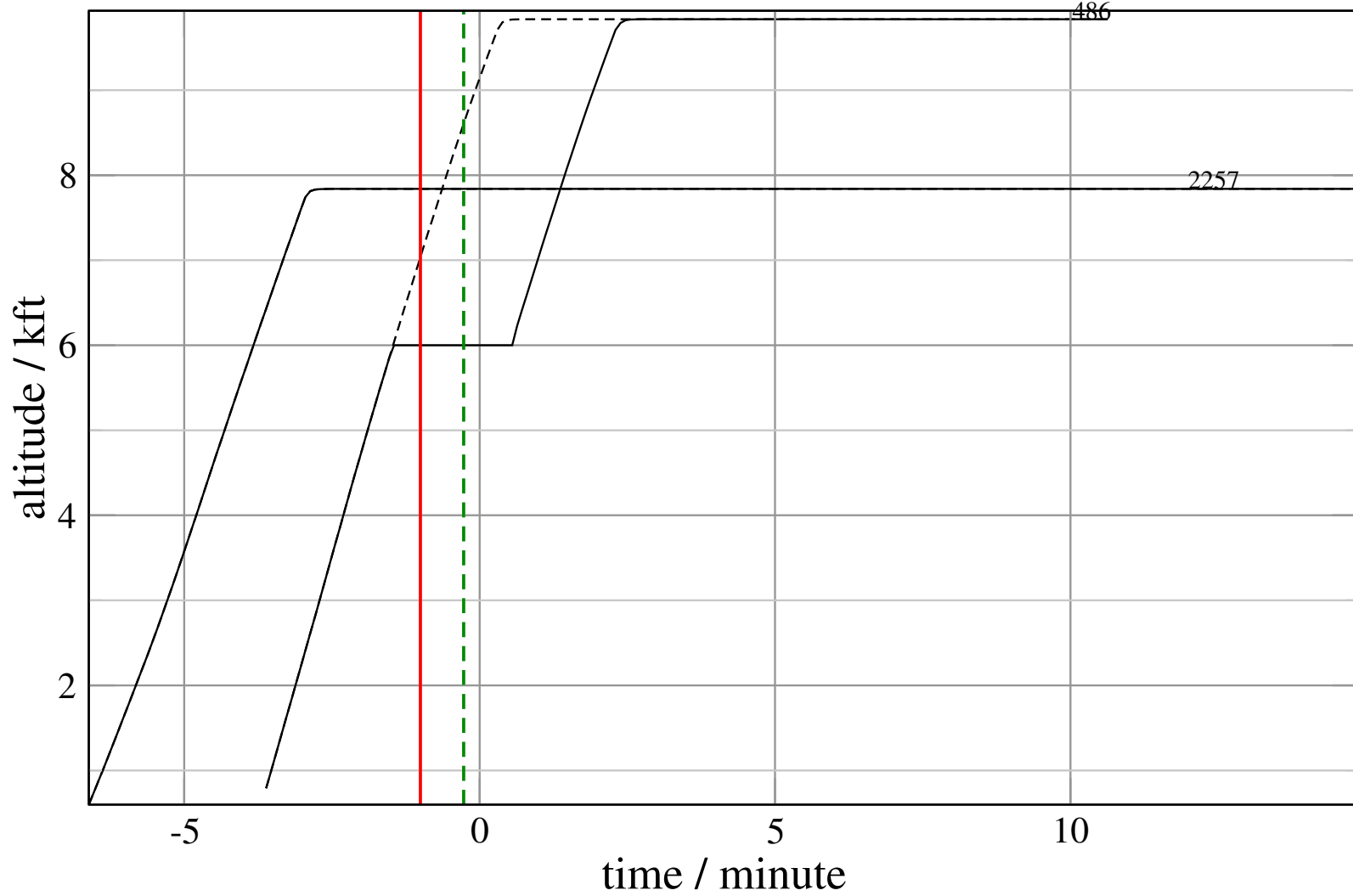
# Maneuver Planview

+ D486D-D2257F 0.931H->1.505H: D486D temp alt 6.0 kft, 2.0 Min (+0 s) 486-2257-38



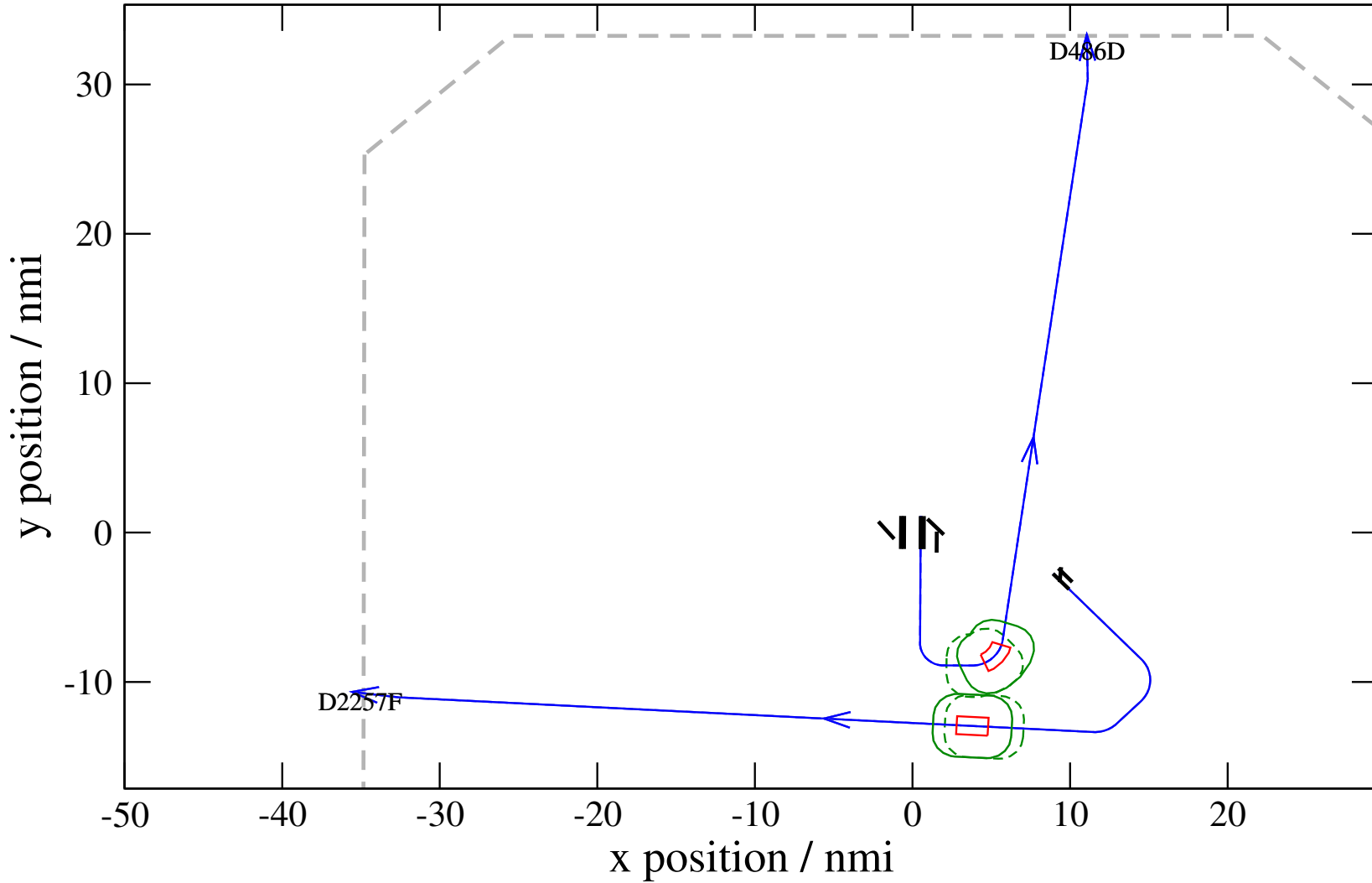
# Maneuver Altitude Profiles

+ D486D-D2257F 0.931H->1.505H: D486D temp alt 6.0 kft, 2.0 Min (+0 s) 486-2257-38



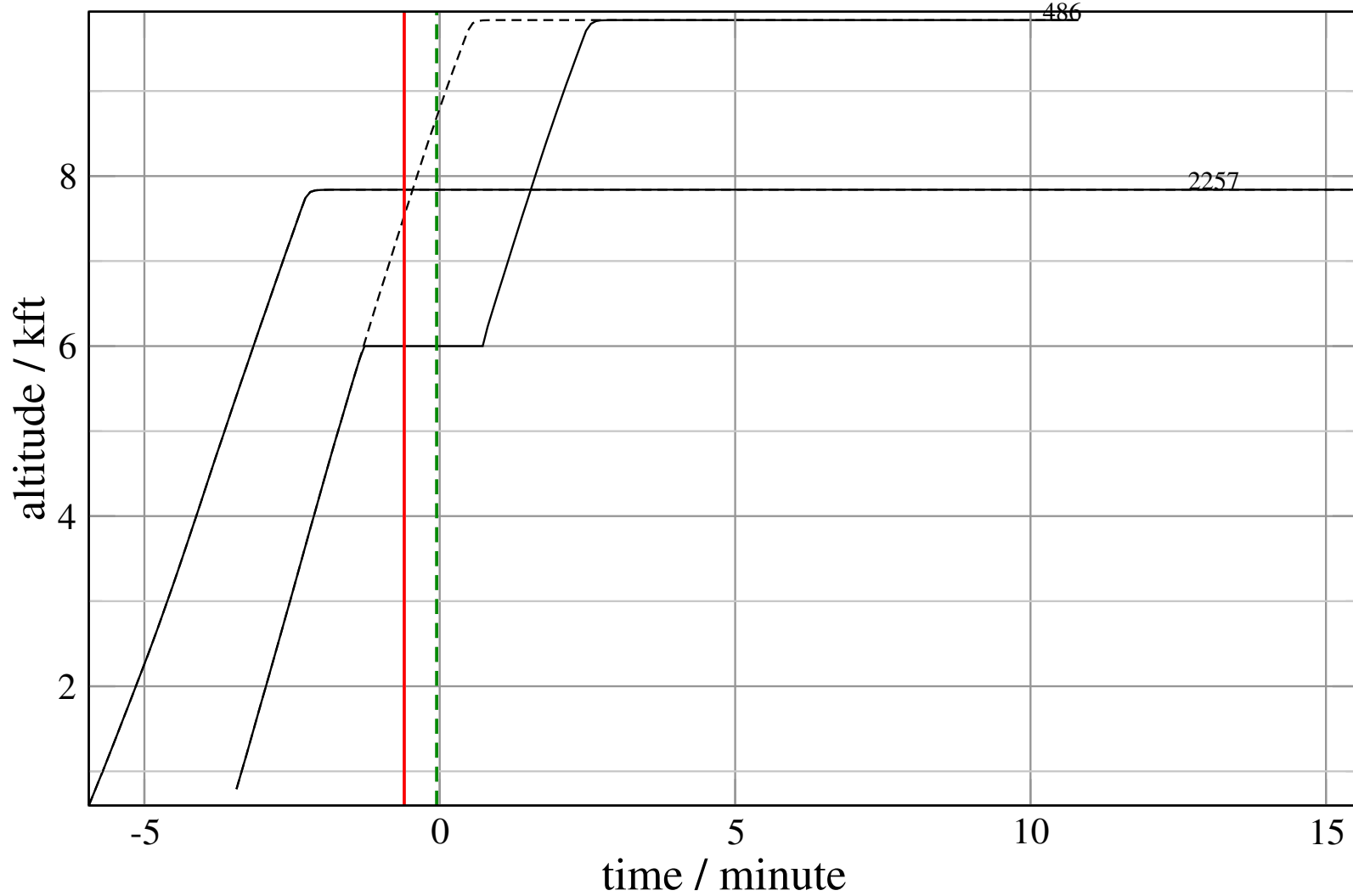
# Maneuver Planview

+ D486D-D2257F 0.945H->1.506V: D486D temp alt 6.0 kft, 2.0 Min (+0 s) 486-2257-39



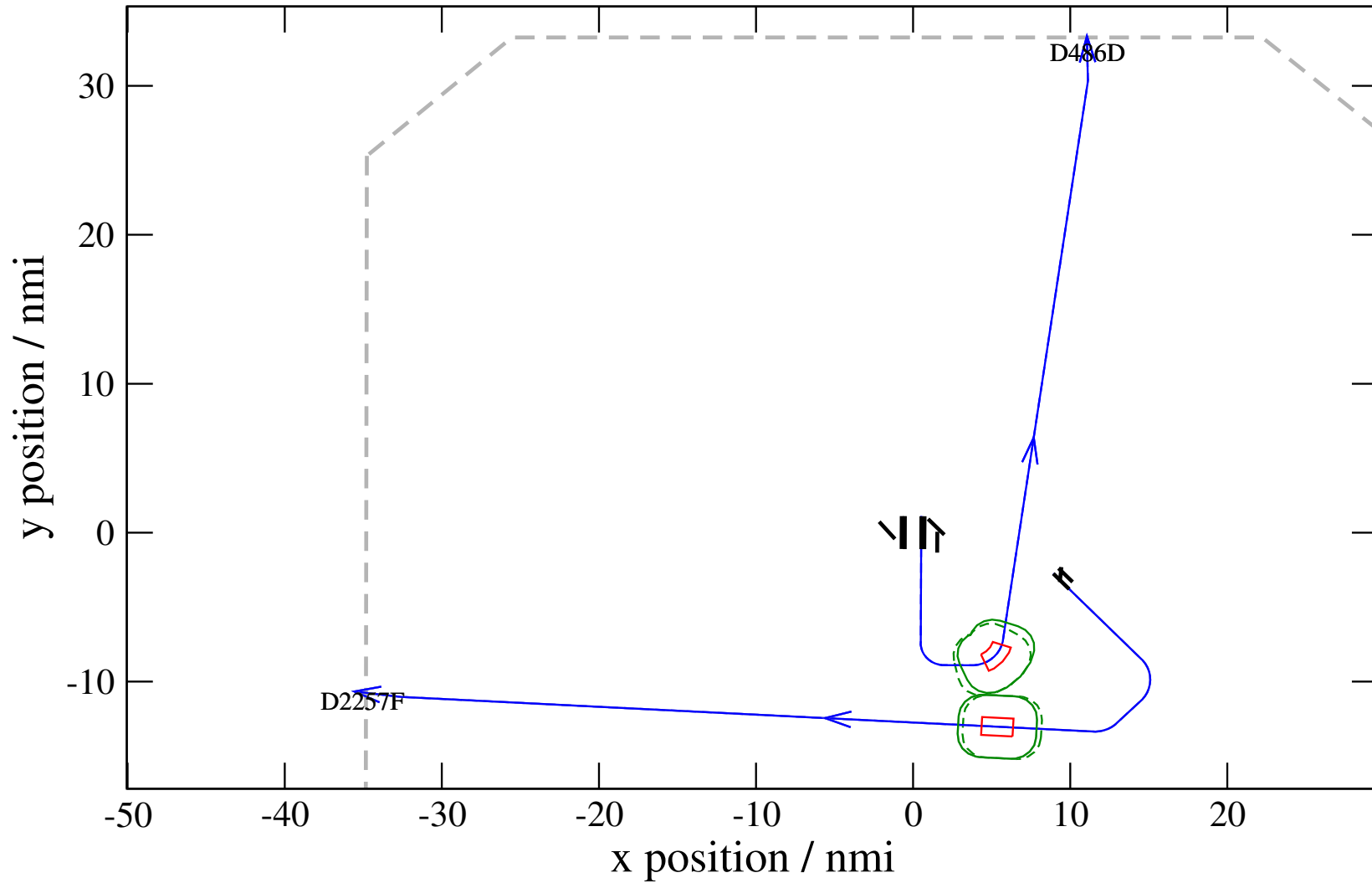
# Maneuver Altitude Profiles

+ D486D-D2257F 0.945H->1.506V: D486D temp alt 6.0 kft, 2.0 Min (+0 s) 486-2257-39



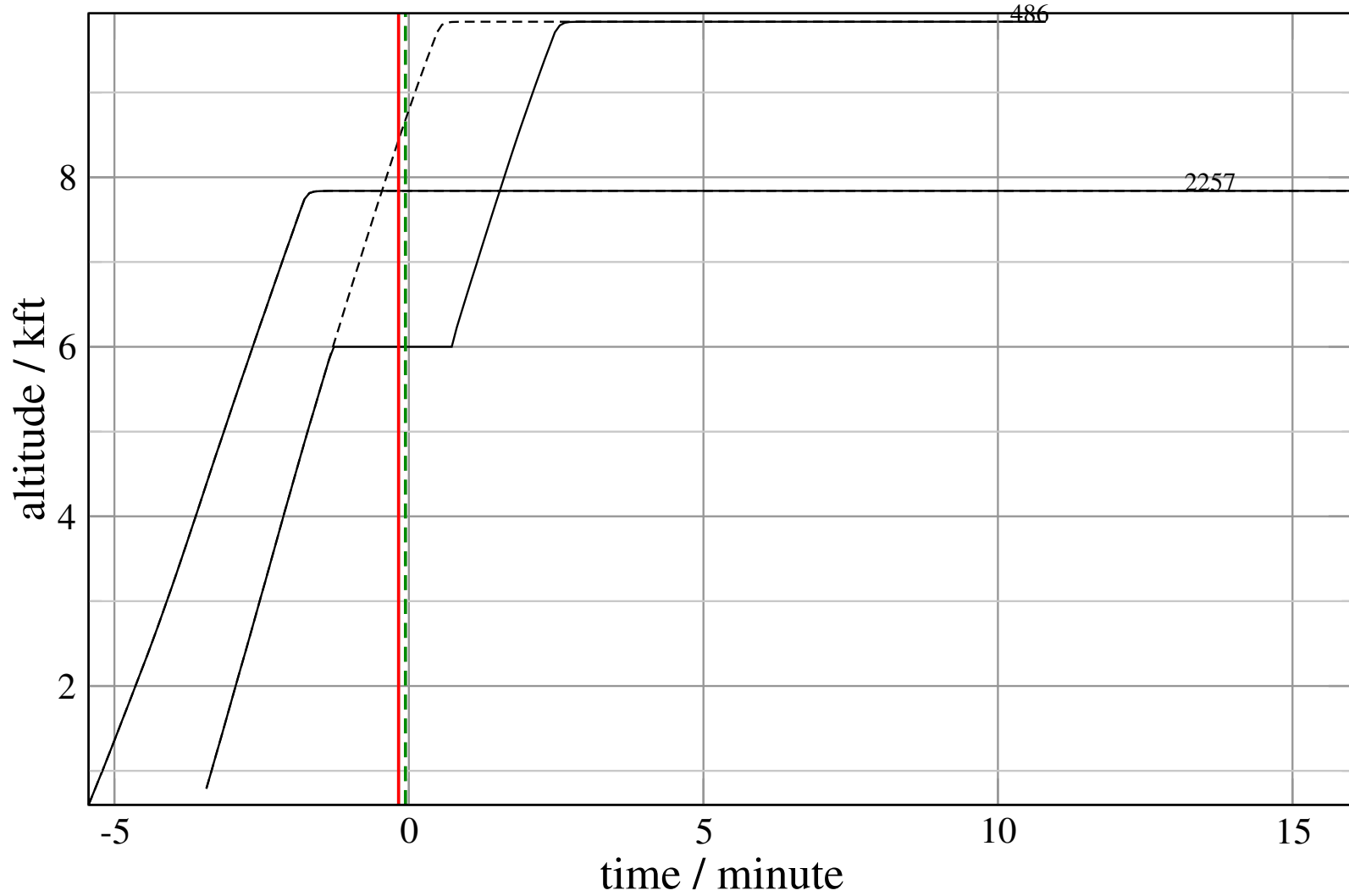
# Maneuver Planview

+ D486D-D2257F 0.994H->1.508V: D486D temp alt 6.0 kft, 2.0 Min (+0 s) 486-2257-40



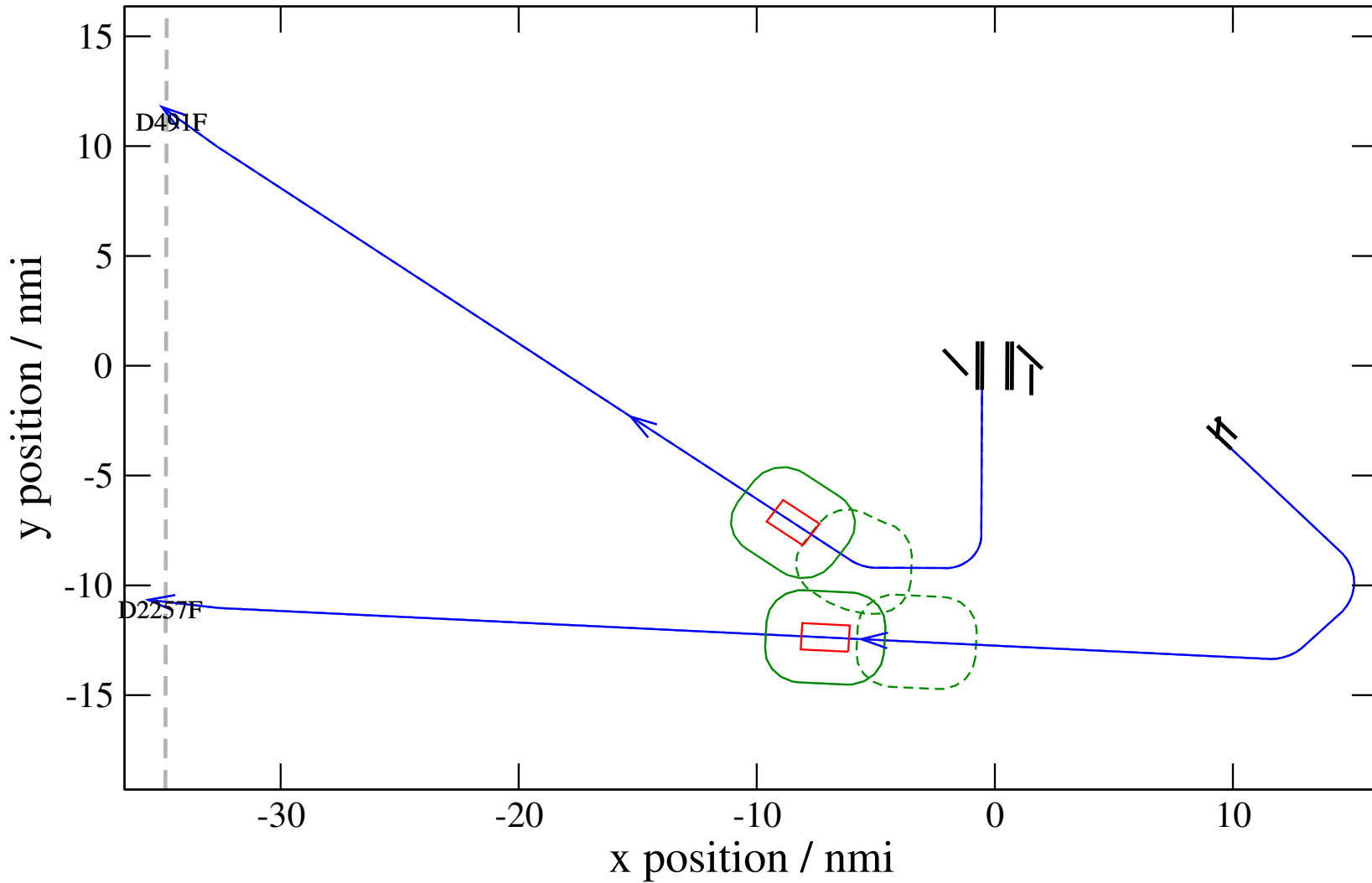
# Maneuver Altitude Profiles

+ D486D-D2257F 0.994H->1.508V: D486D temp alt 6.0 kft, 2.0 Min (+0 s) 486-2257-40



# Maneuver Planview

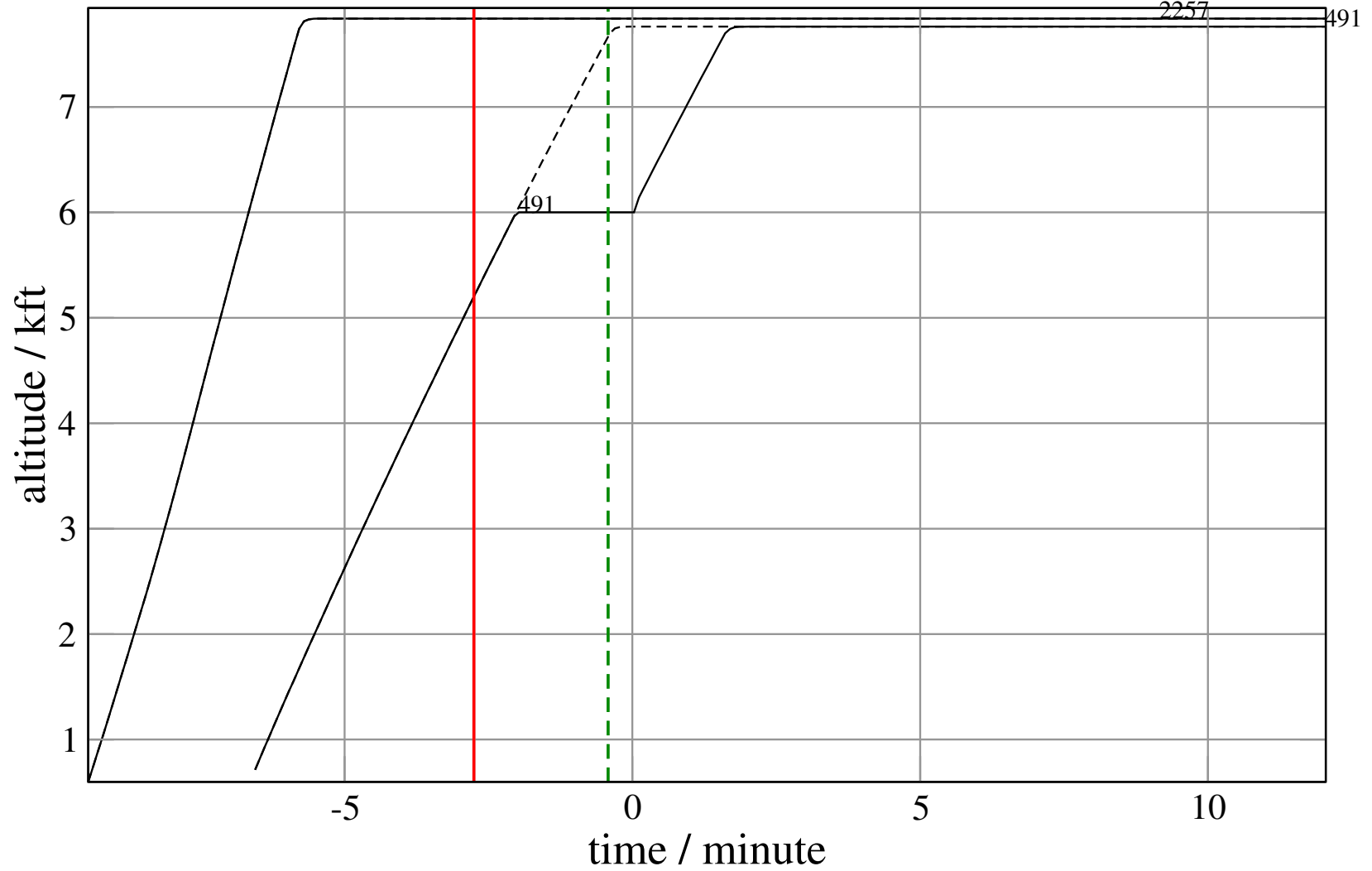
+ D491F-D2257F 0.753H->1.181H: D491F temp alt 6.0 kft, 2.0 Min (+0 s) 2257-491-44





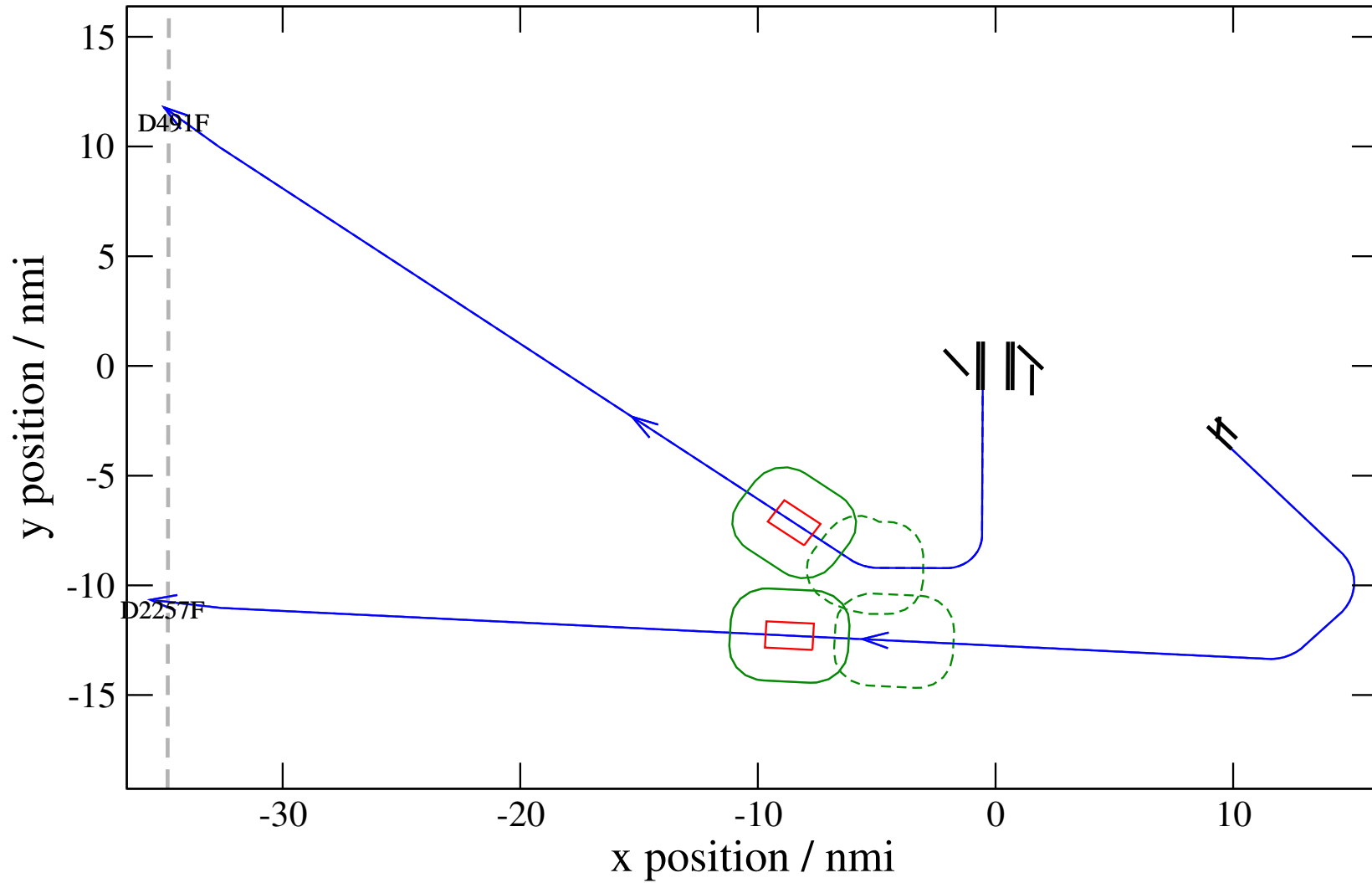
# Maneuver Altitude Profiles

+ D491F-D2257F 0.753H->1.181H: D491F temp alt 6.0 kft, 2.0 Min (+0 s) 2257-491-44



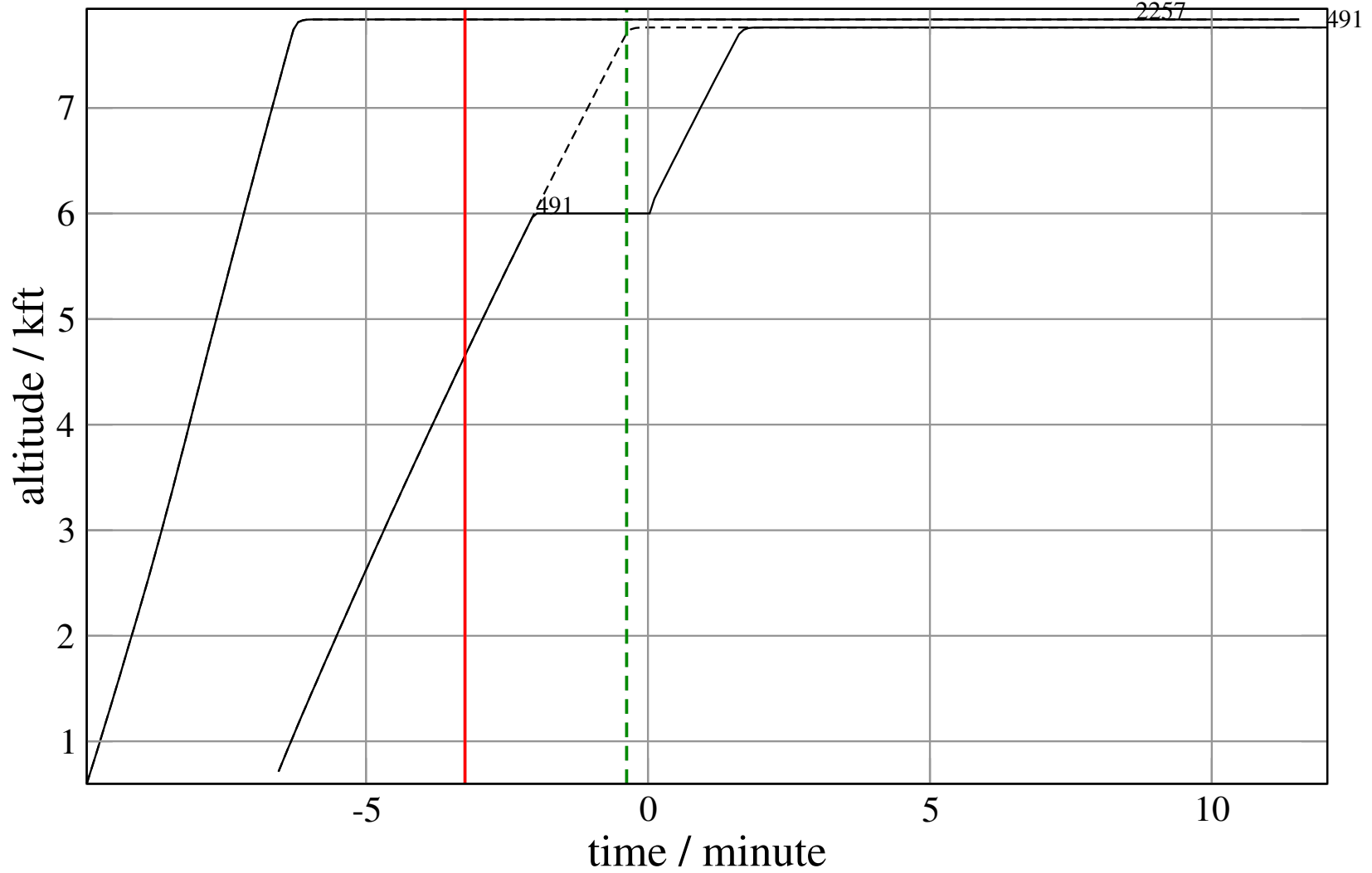
# Maneuver Planview

+ D491F-D2257F 0.693H->1.180H: D491F temp alt 6.0 kft, 2.0 Min (+0 s) 2257-491-45



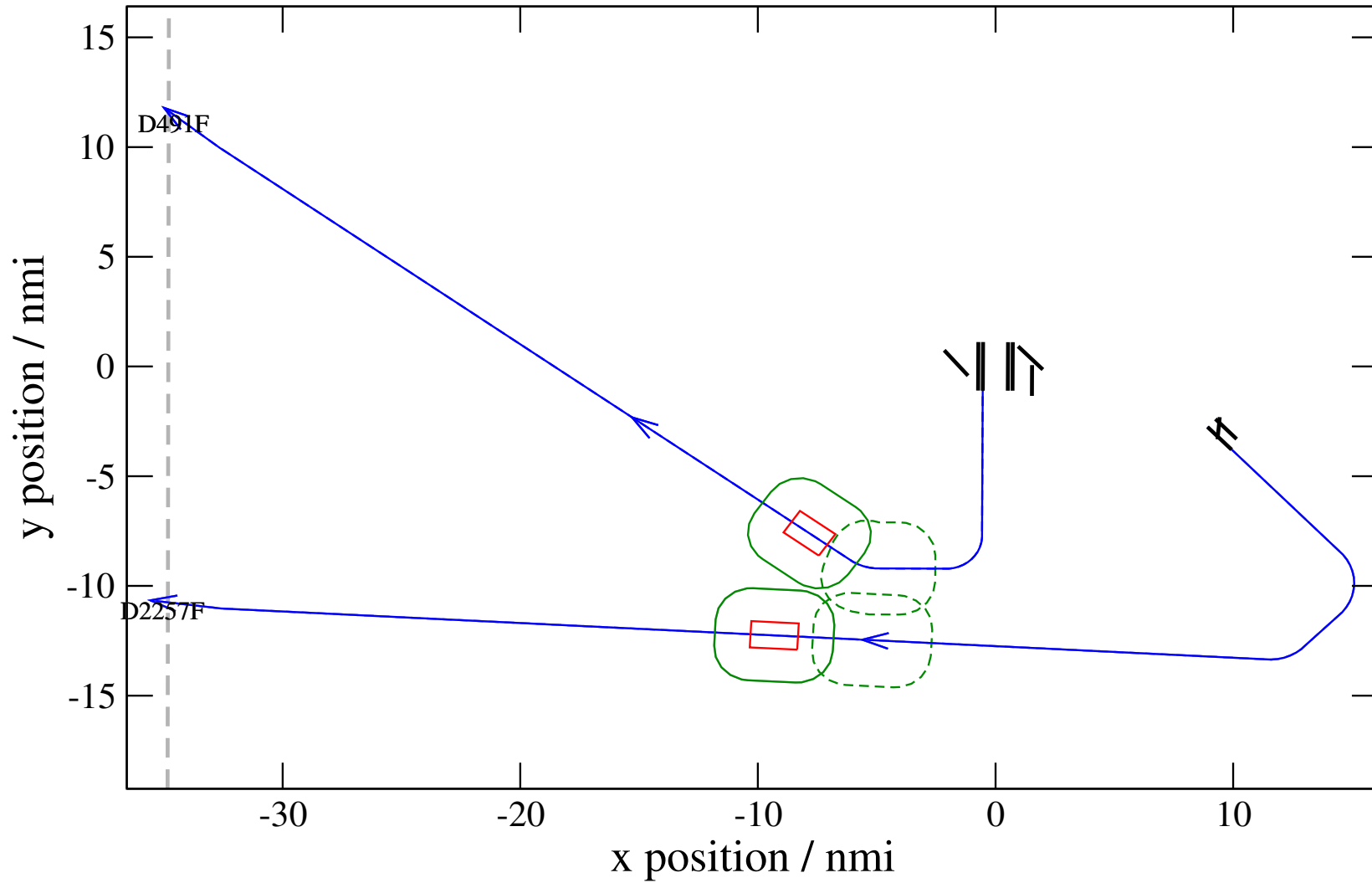
# Maneuver Altitude Profiles

+ D491F-D2257F 0.693H->1.180H: D491F temp alt 6.0 kft, 2.0 Min (+0 s) 2257-491-45



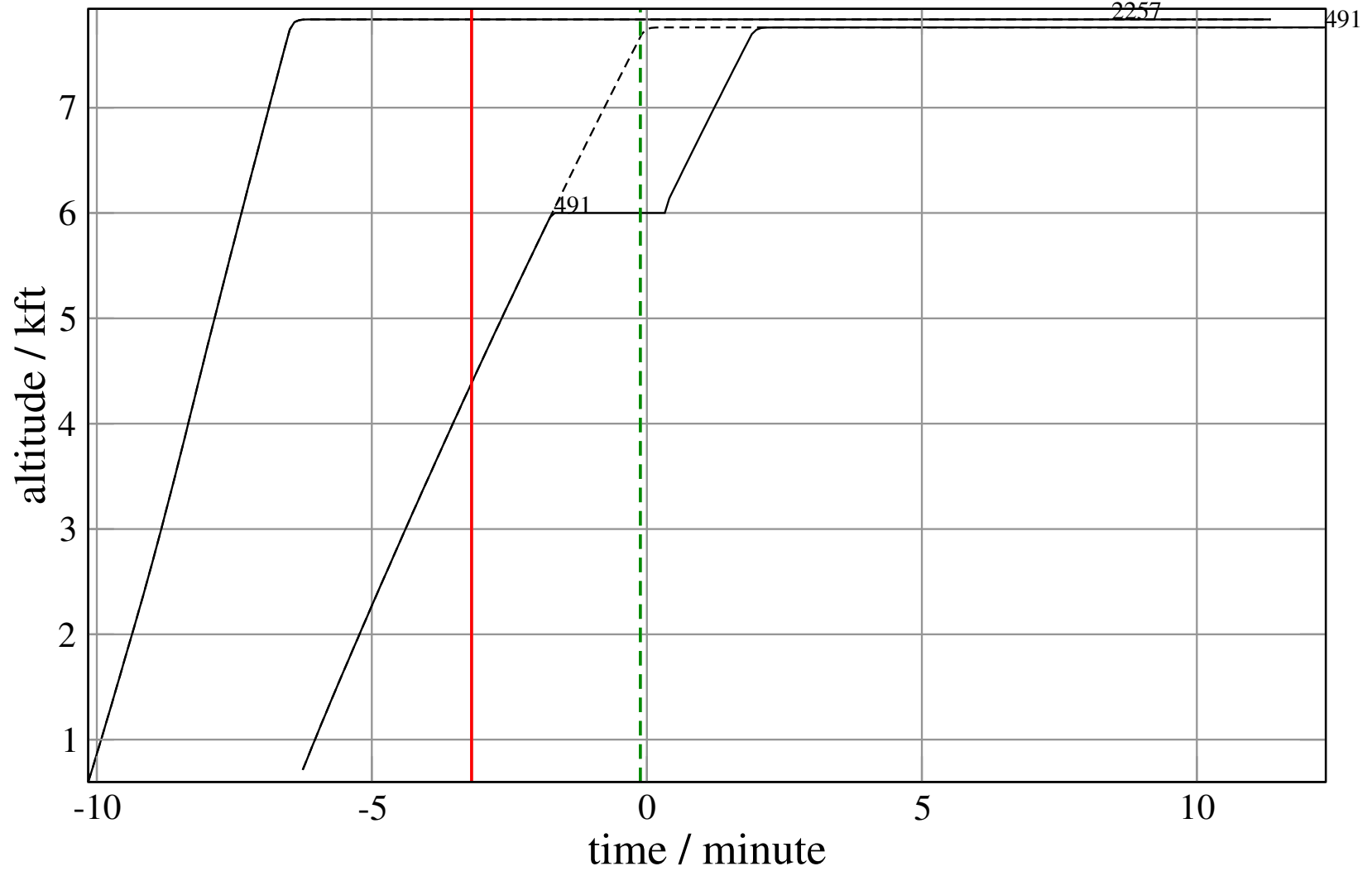
# Maneuver Planview

+ D491F-D2257F 0.692H->1.181V: D491F temp alt 6.0 kft, 2.0 Min (+0 s) 2257-491-46



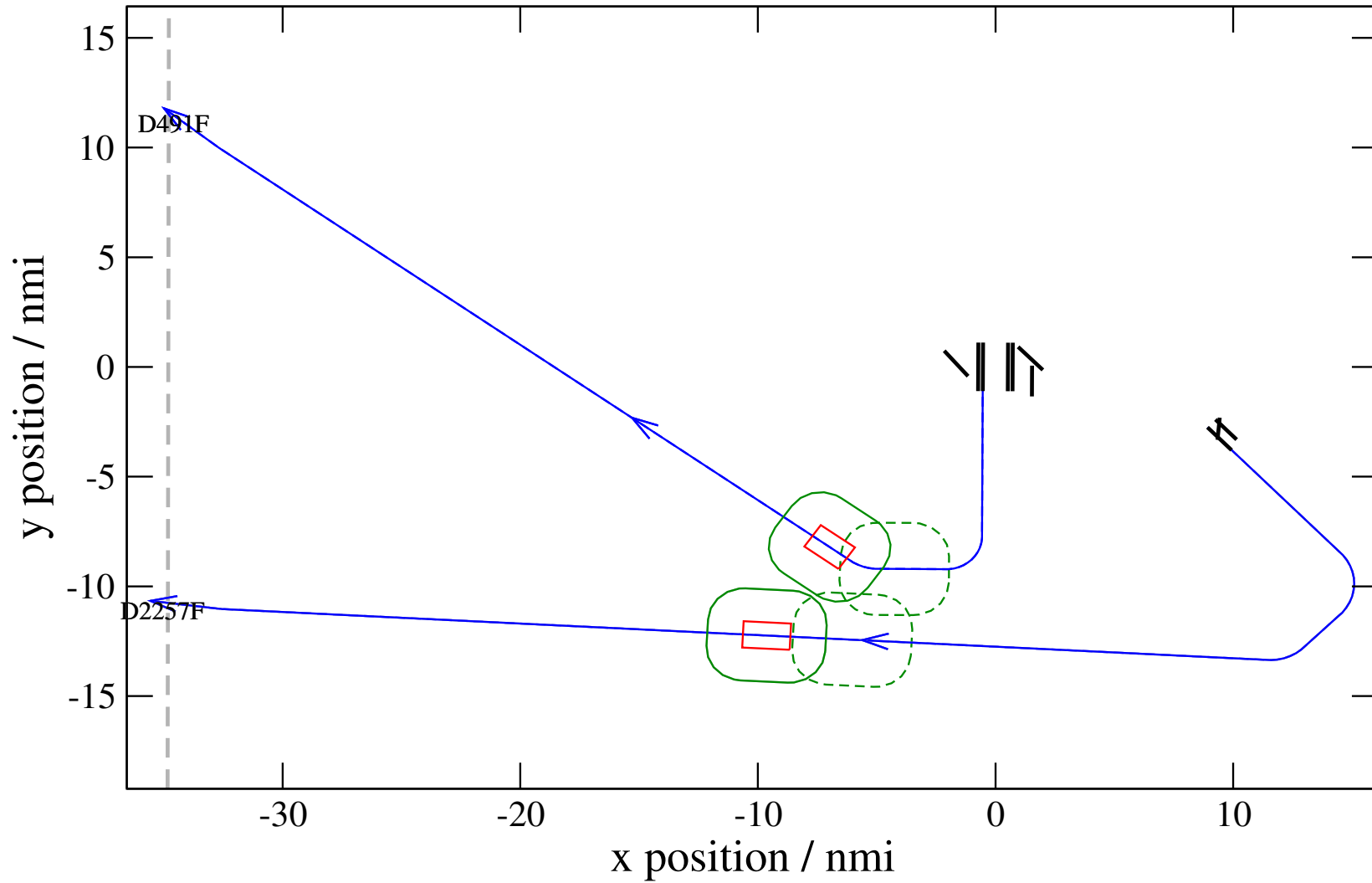
# Maneuver Altitude Profiles

+ D491F-D2257F 0.692H->1.181V: D491F temp alt 6.0 kft, 2.0 Min (+0 s) 2257-491-46



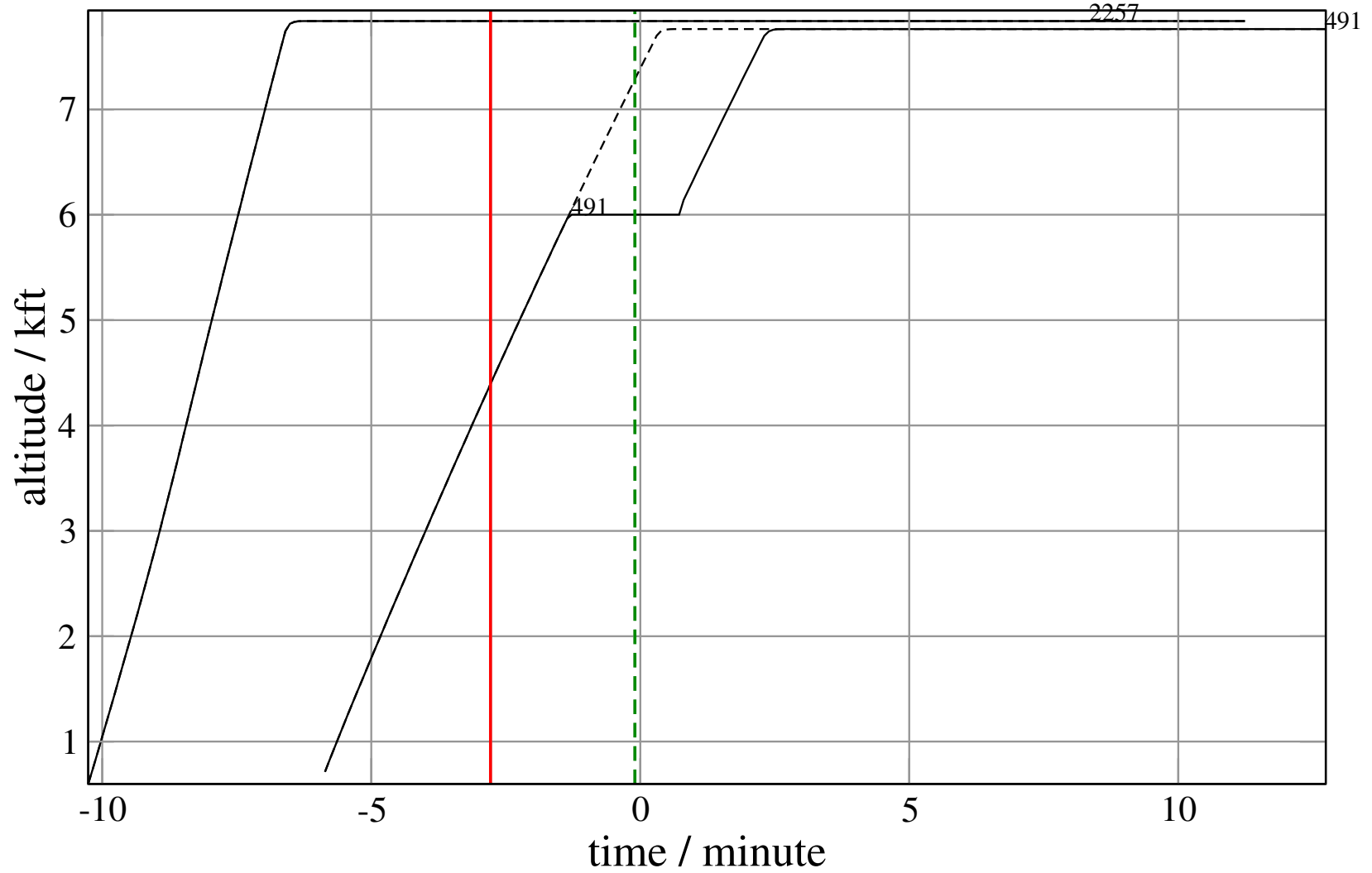
# Maneuver Planview

+ D491F-D2257F 0.693H->1.184H: D491F temp alt 6.0 kft, 2.0 Min (+0 s) 2257-491-47



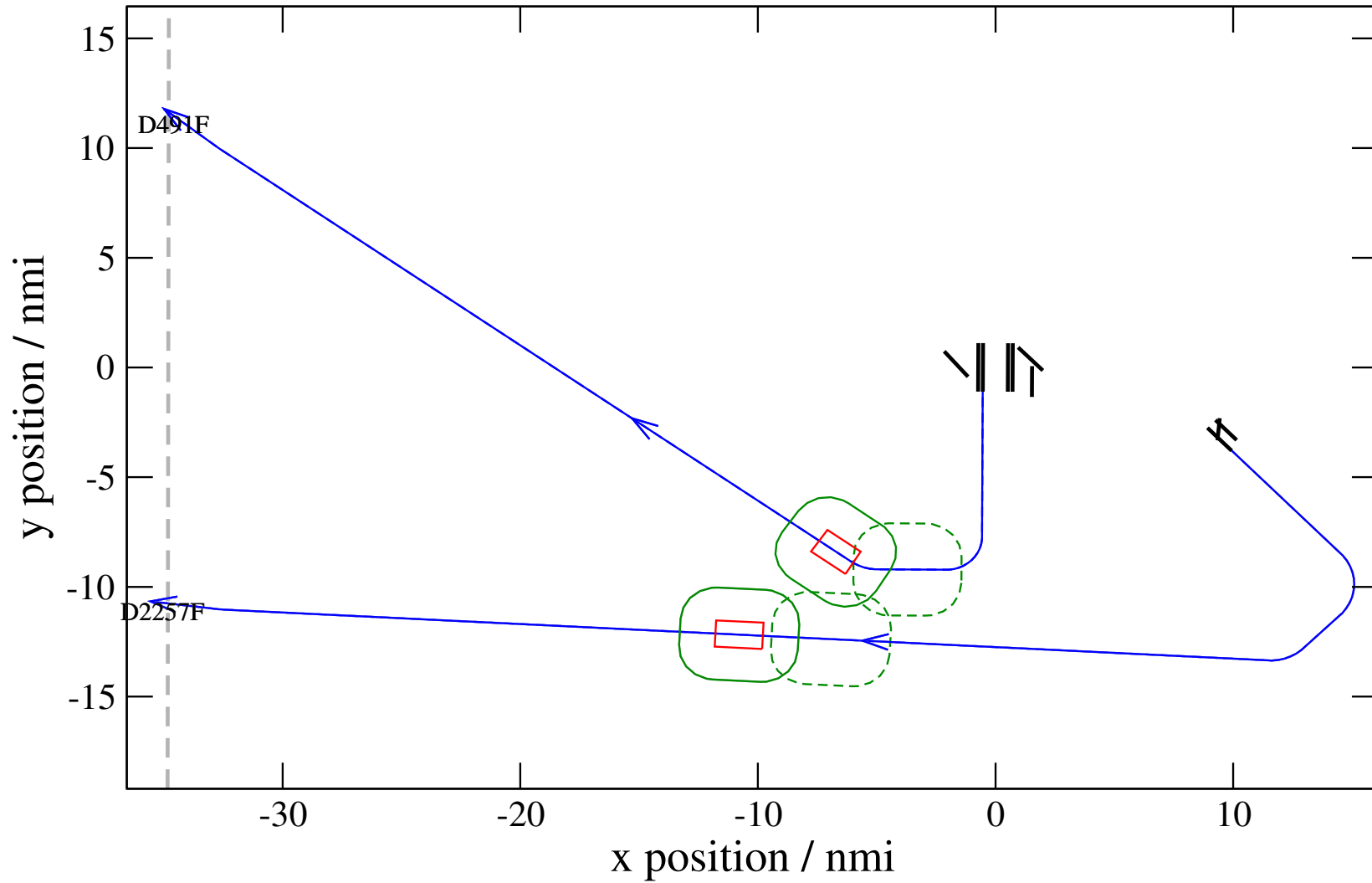
# Maneuver Altitude Profiles

+ D491F-D2257F 0.693H->1.184H: D491F temp alt 6.0 kft, 2.0 Min (+0 s) 2257-491-47



# Maneuver Planview

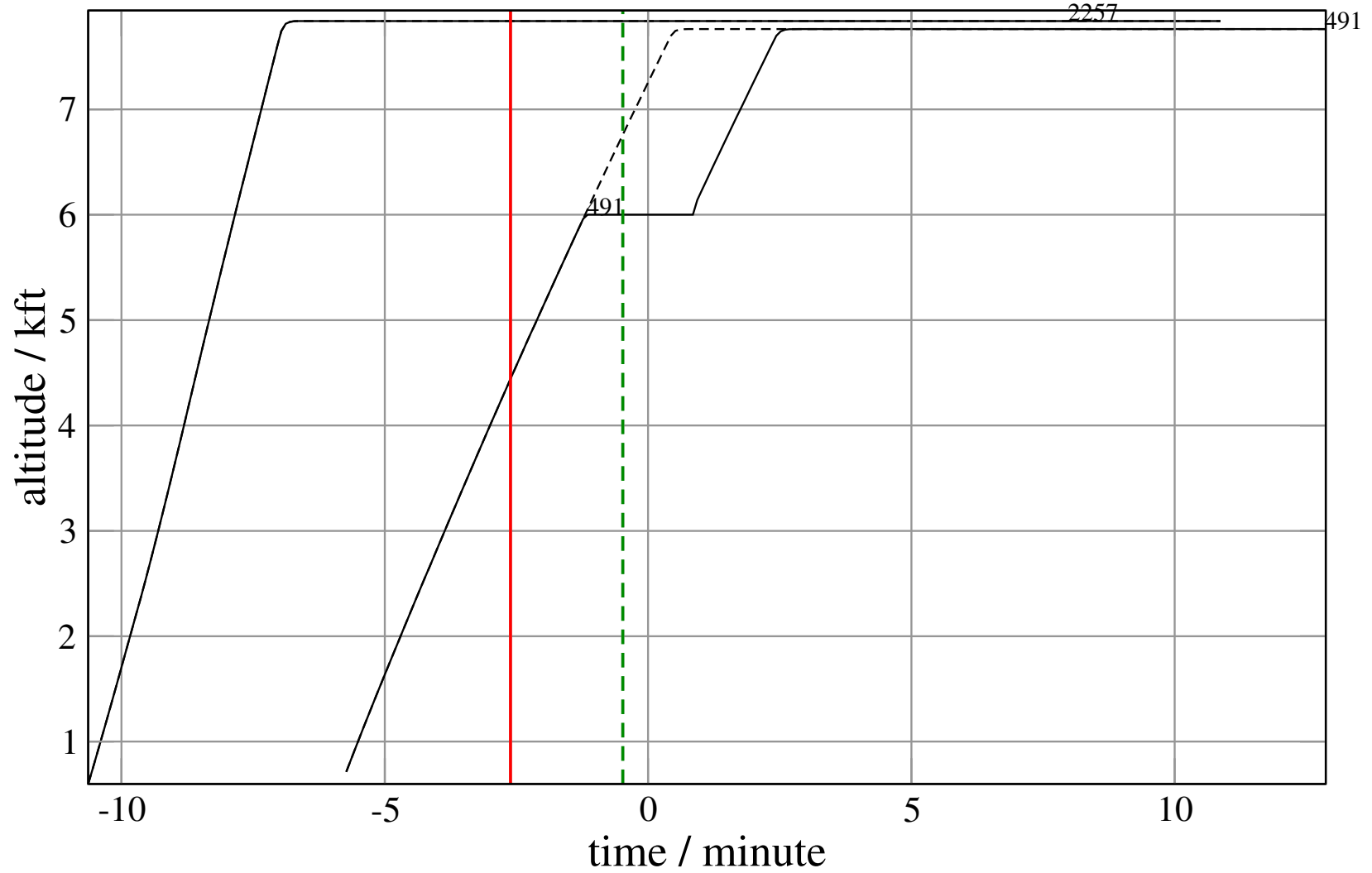
+ D491F-D2257F 0.825H->1.273V: D491F temp alt 6.0 kft, 2.0 Min (+0 s) 2257-491-48





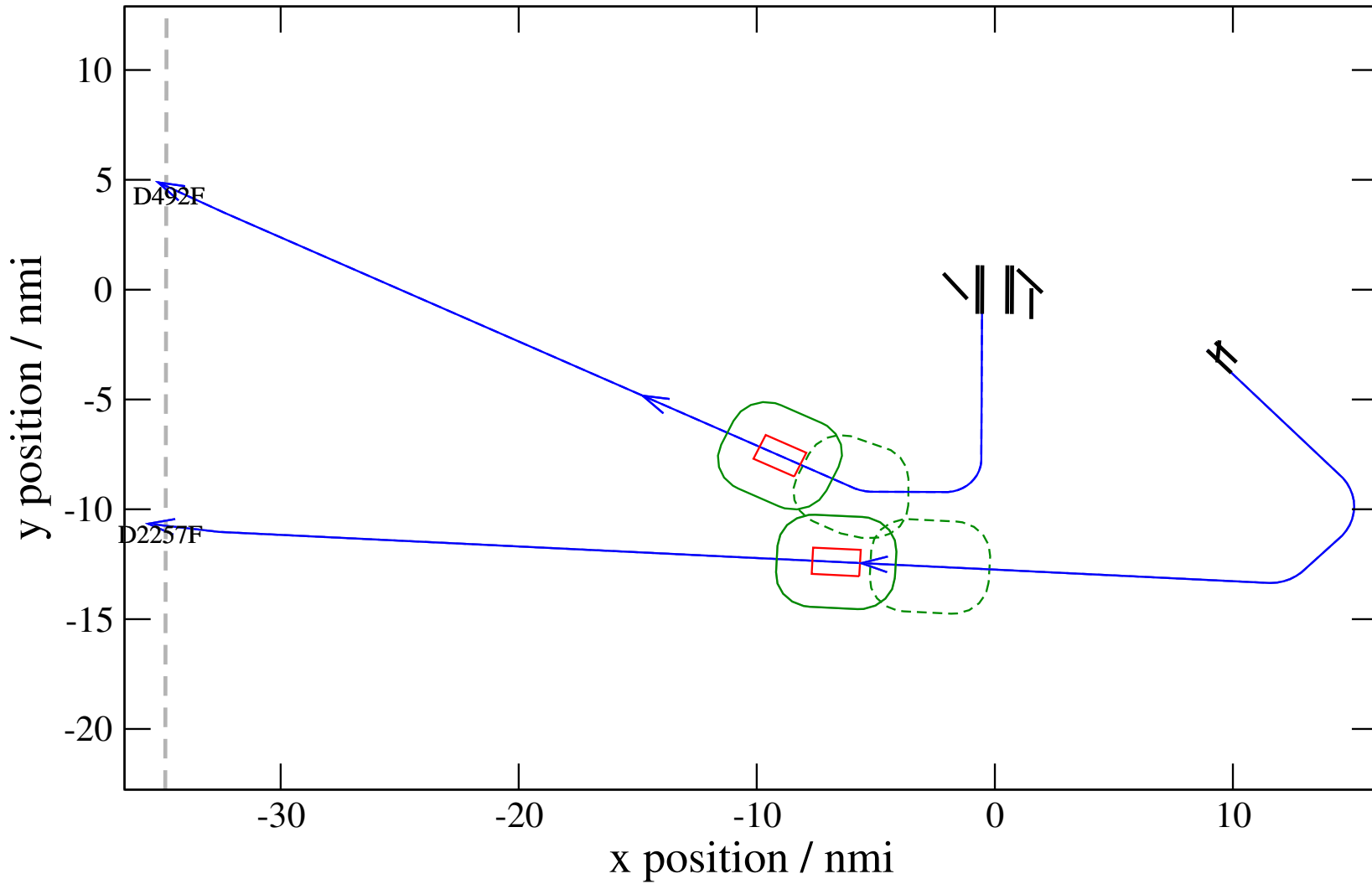
# Maneuver Altitude Profiles

+ D491F-D2257F 0.825H->1.273V: D491F temp alt 6.0 kft, 2.0 Min (+0 s) 2257-491-48



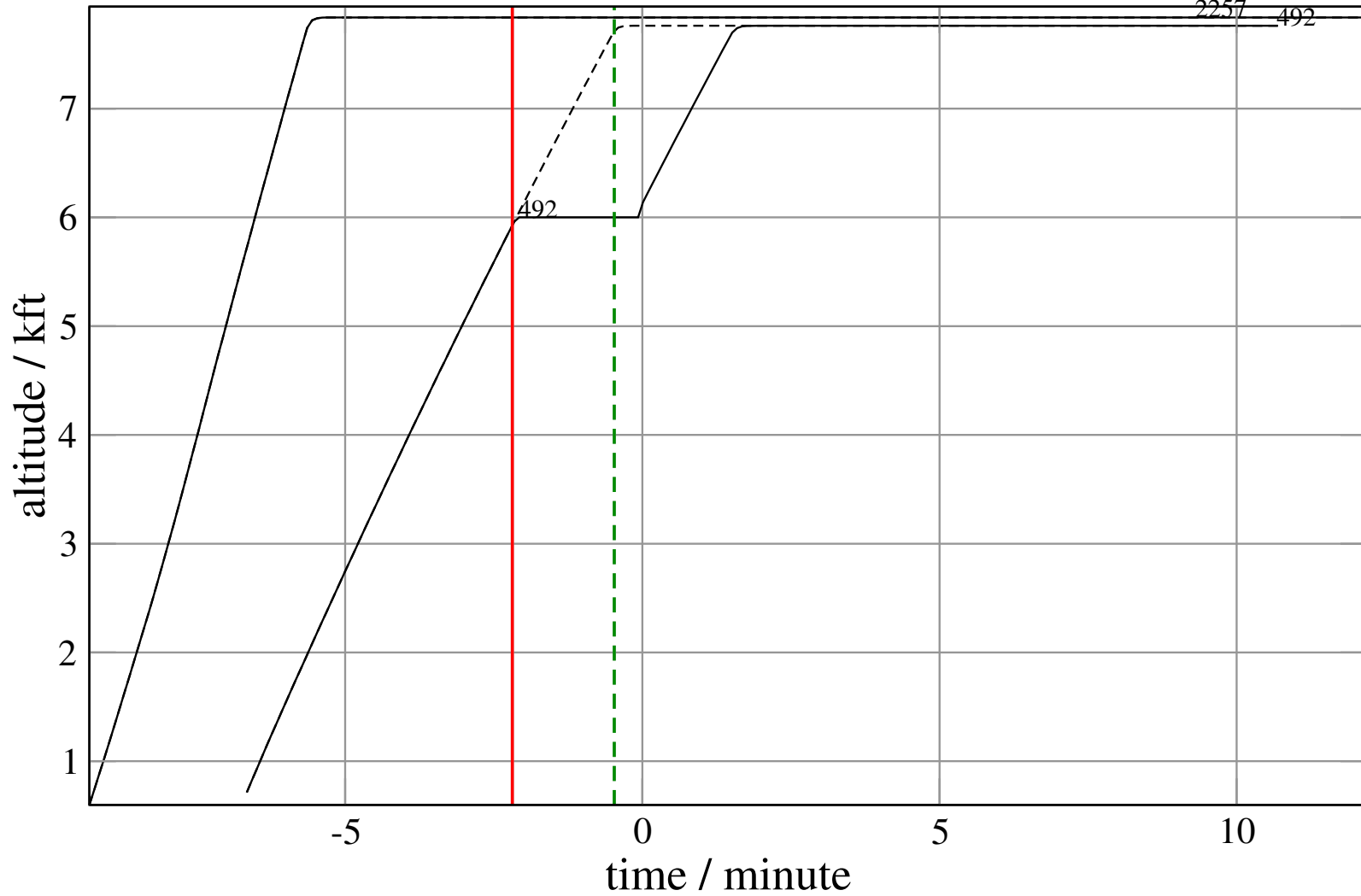
# Maneuver Planview

+ D492F-D2257F 0.863H->1.111H: D492F temp alt 6.0 kft, 2.0 Min (+0 s) 2257-492-41



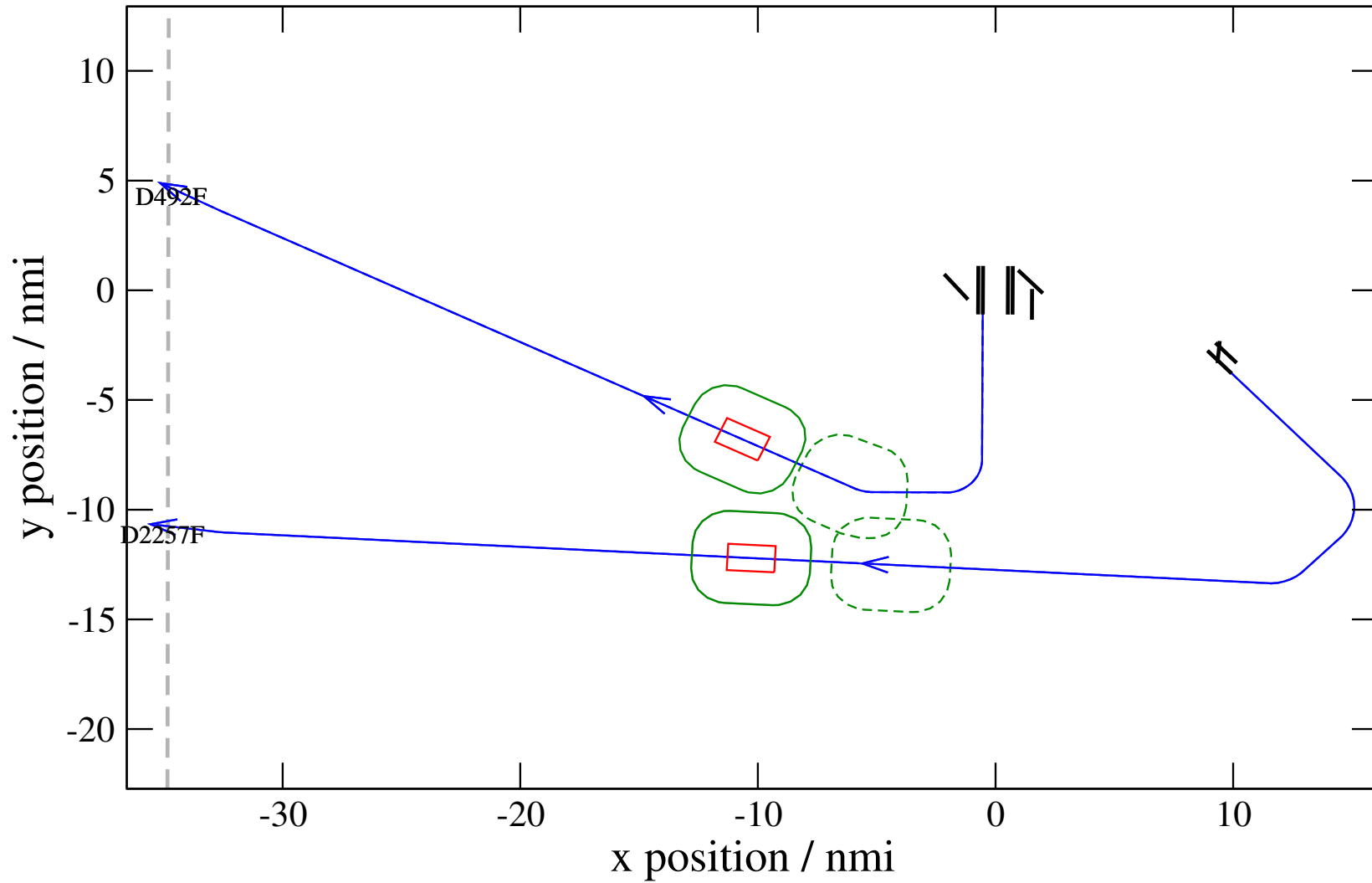
# Maneuver Altitude Profiles

+ D492F-D2257F 0.863H->1.111H: D492F temp alt 6.0 kft, 2.0 Min (+0 s) 2257-492-41



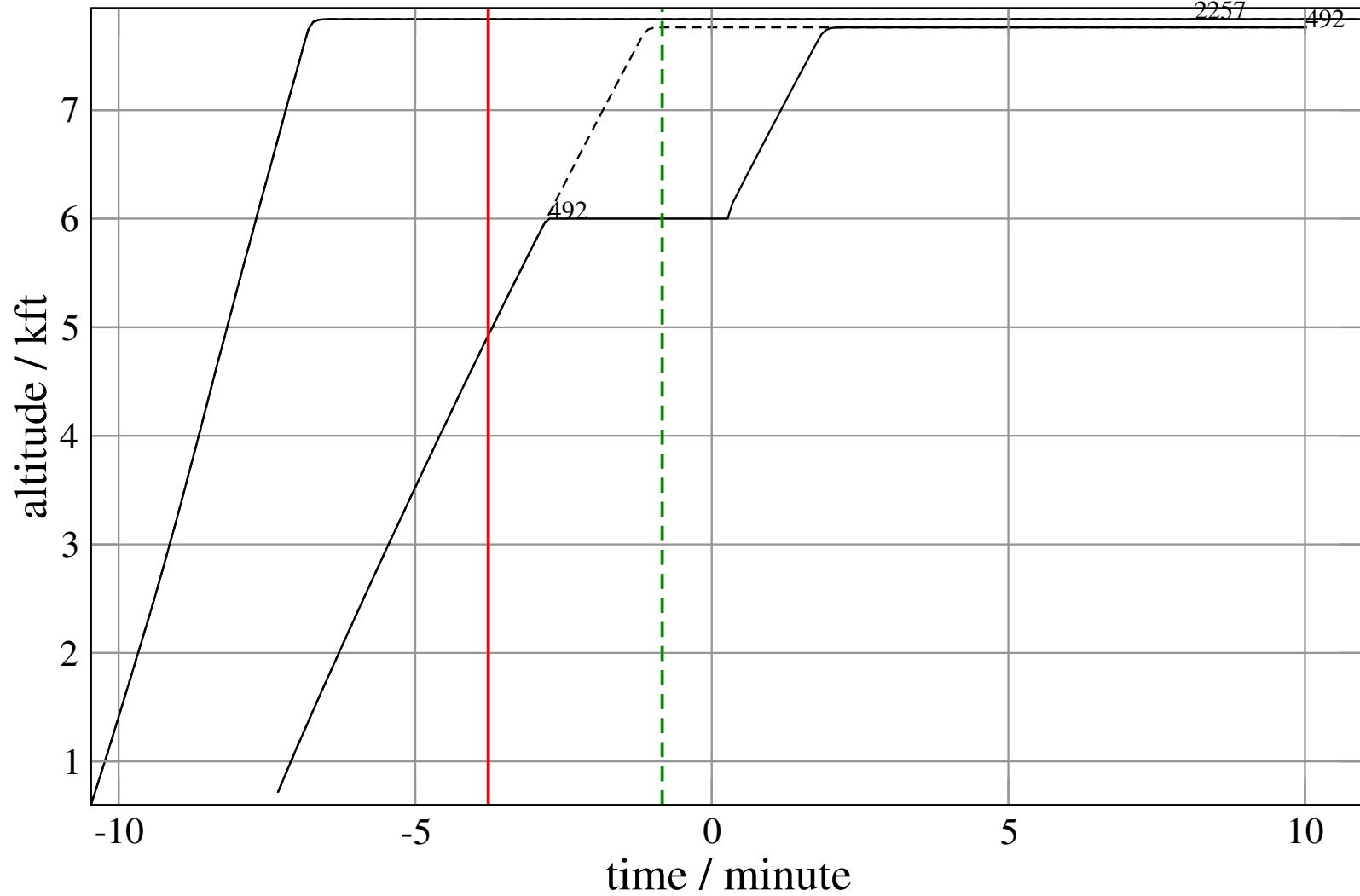
# Maneuver Planview

+ D492F-D2257F 0.689H->1.284V: D492F temp alt 6.0 kft, 3.0 Min (+0 s) 2257-492-42



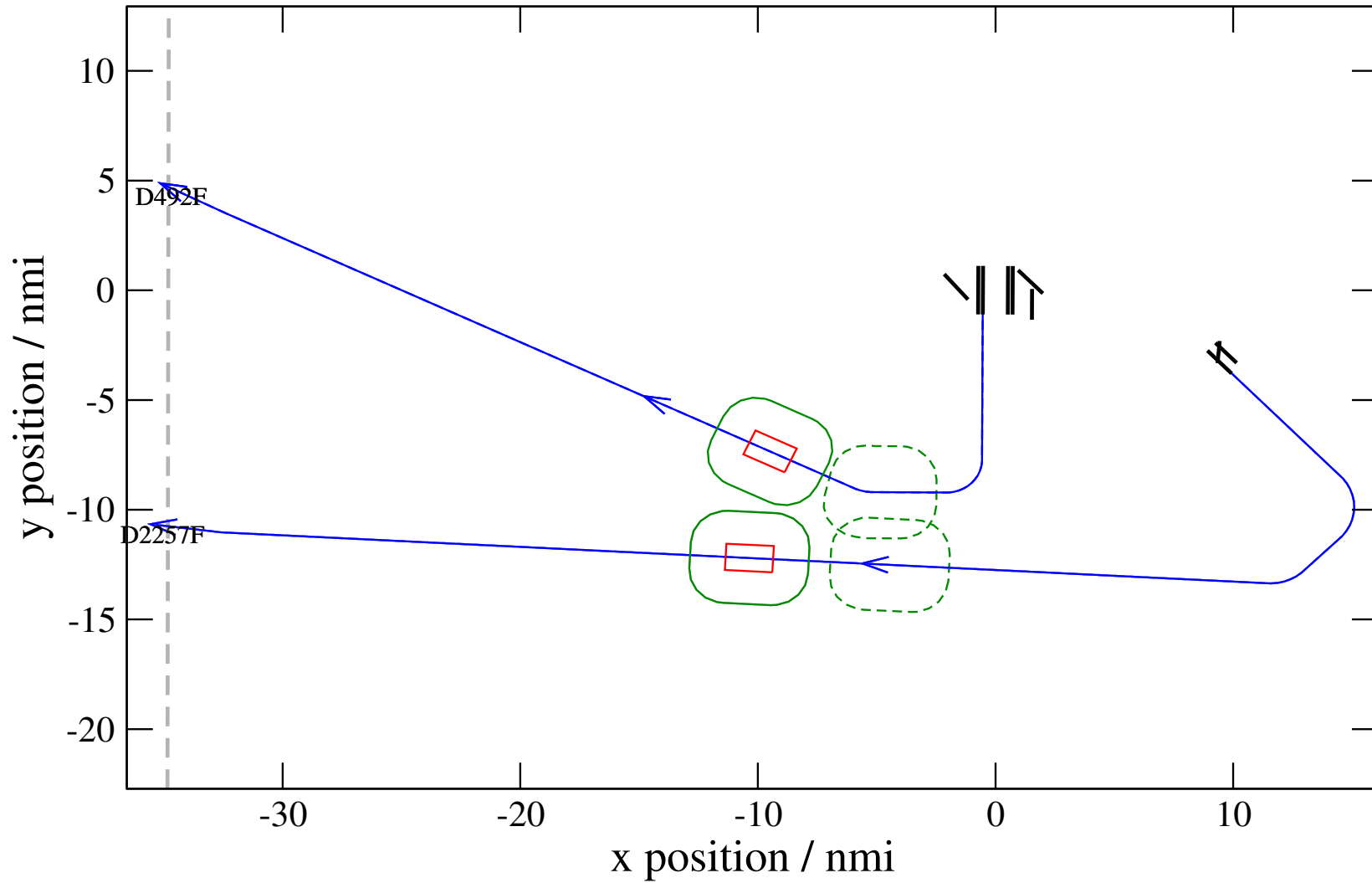
# Maneuver Altitude Profiles

+ D492F-D2257F 0.689H->1.284V: D492F temp alt 6.0 kft, 3.0 Min (+0 s) 2257-492-42



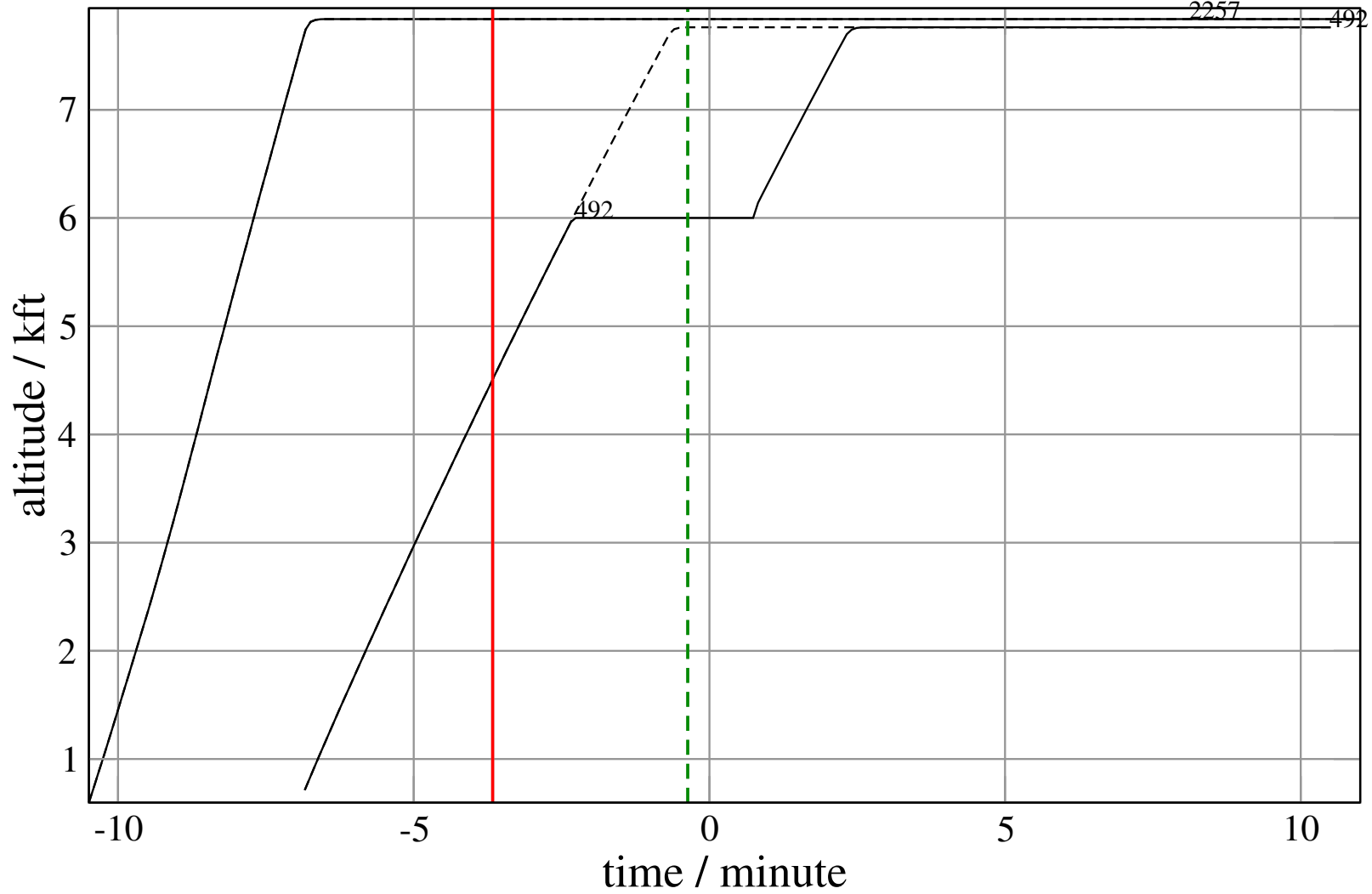
# Maneuver Planview

+ D492F-D2257F 0.690H->1.284H: D492F temp alt 6.0 kft, 3.0 Min (+0 s) 2257-492-43



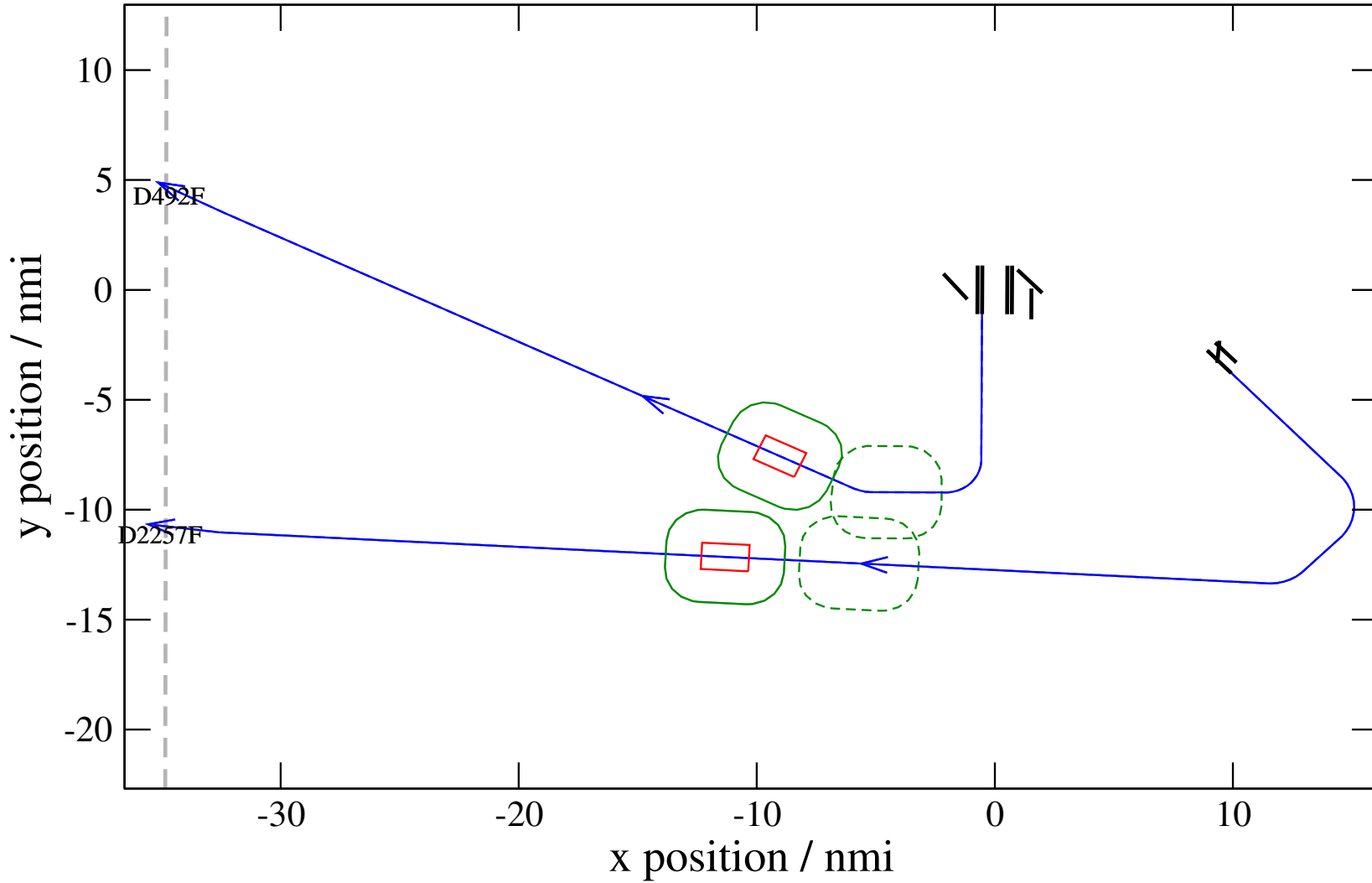
# Maneuver Altitude Profiles

+ D492F-D2257F 0.690H->1.284H: D492F temp alt 6.0 kft, 3.0 Min (+0 s) 2257-492-43



# Maneuver Planview

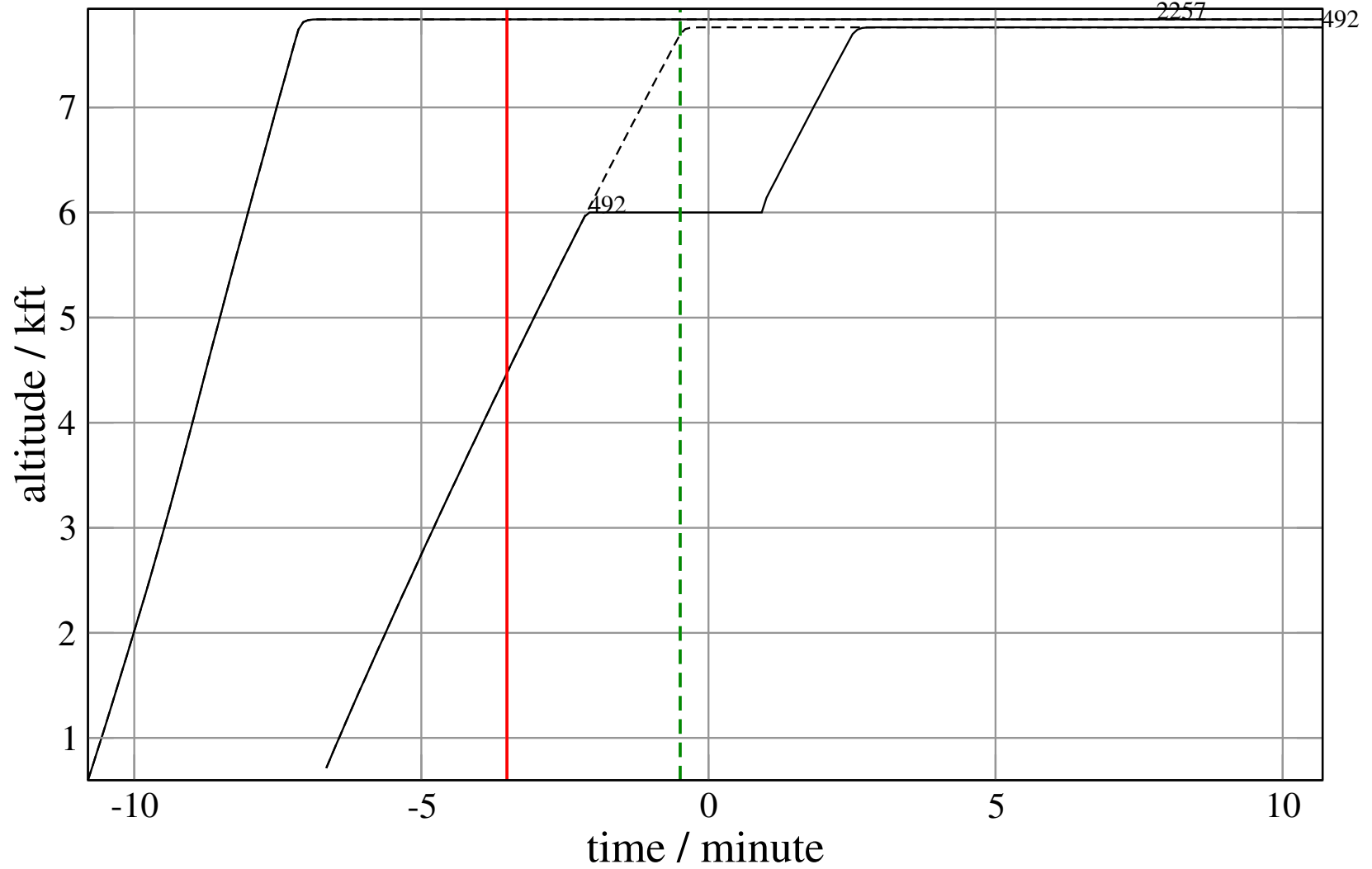
+ D492F-D2257F 0.690H->1.285H: D492F temp alt 6.0 kft, 3.0 Min (+0 s) 2257-492-44





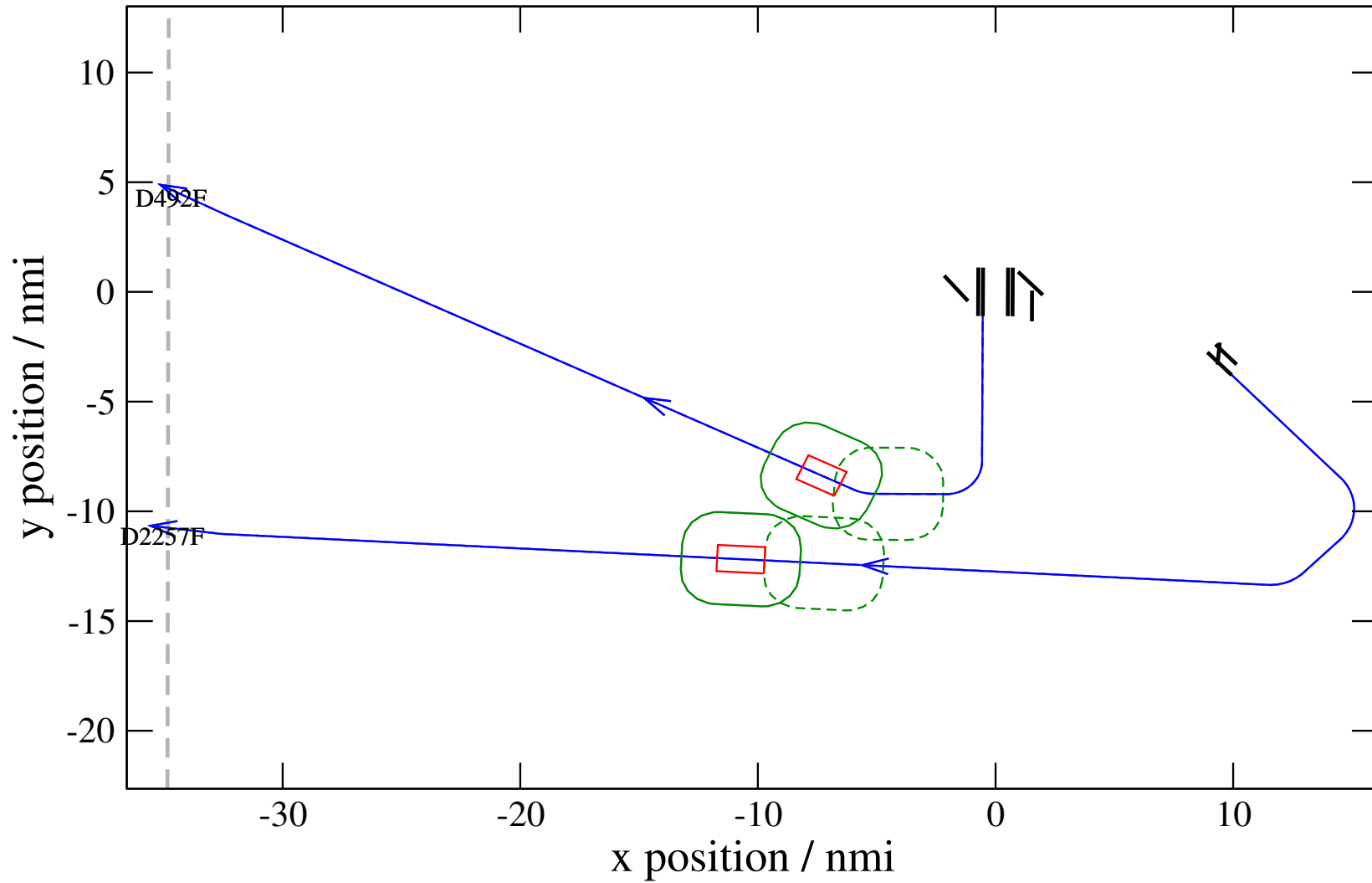
# Maneuver Altitude Profiles

+ D492F-D2257F 0.690H->1.285H: D492F temp alt 6.0 kft, 3.0 Min (+0 s) 2257-492-44



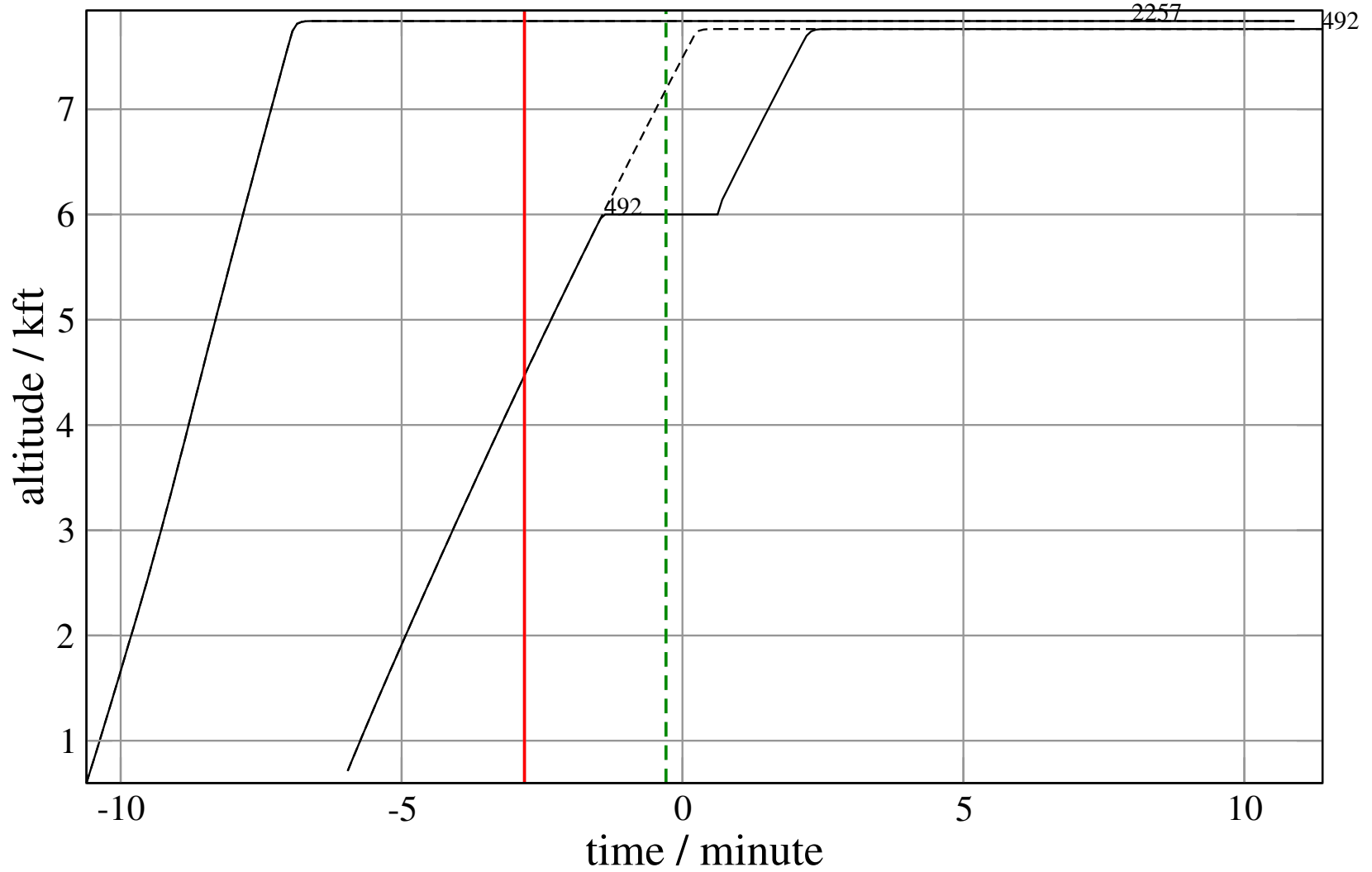
# Maneuver Planview

+ D492F-D2257F 0.731H->1.122H: D492F temp alt 6.0 kft, 2.0 Min (+0 s) 2257-492-45



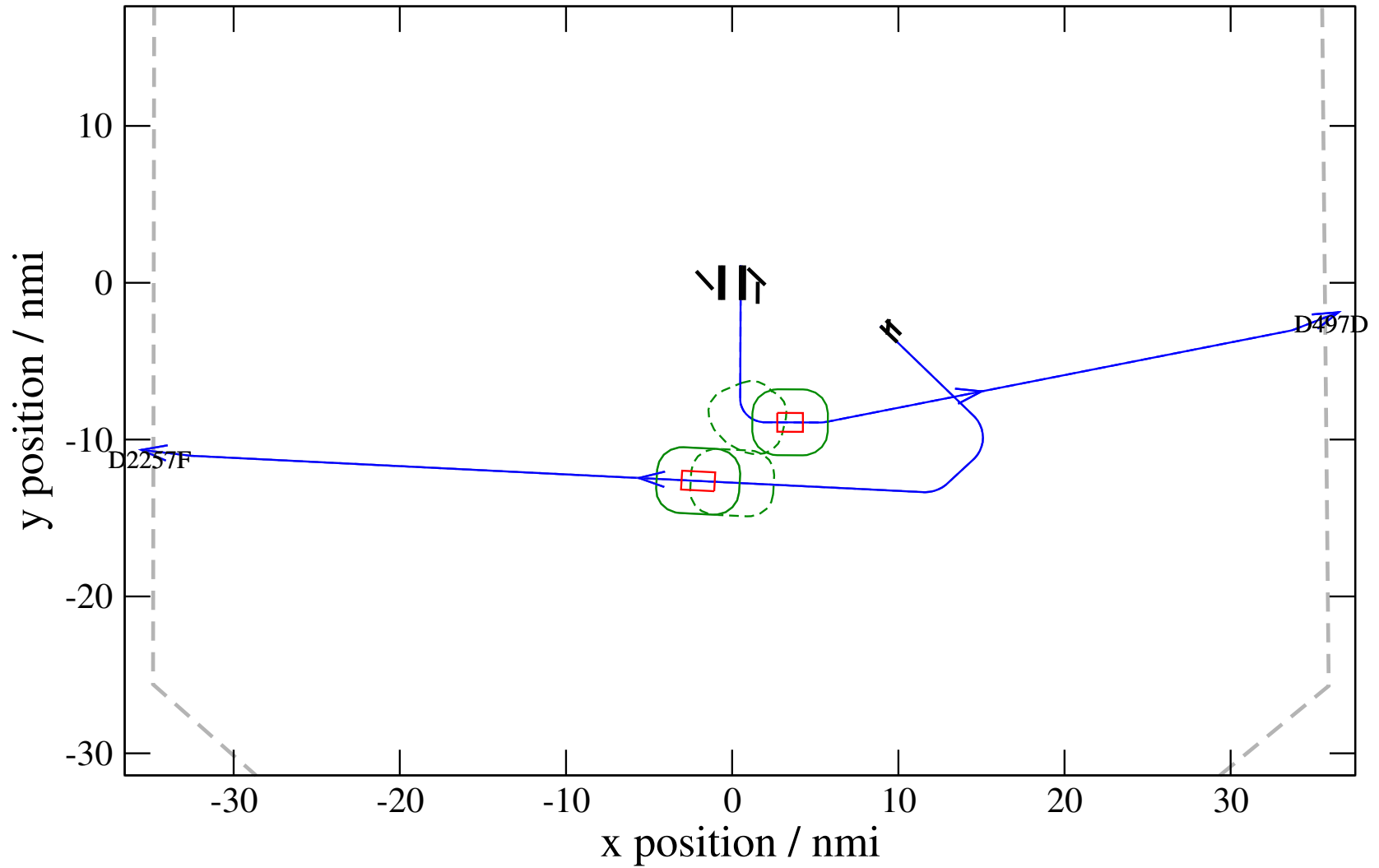
# Maneuver Altitude Profiles

+ D492F-D2257F 0.731H->1.122H: D492F temp alt 6.0 kft, 2.0 Min (+0 s) 2257-492-45



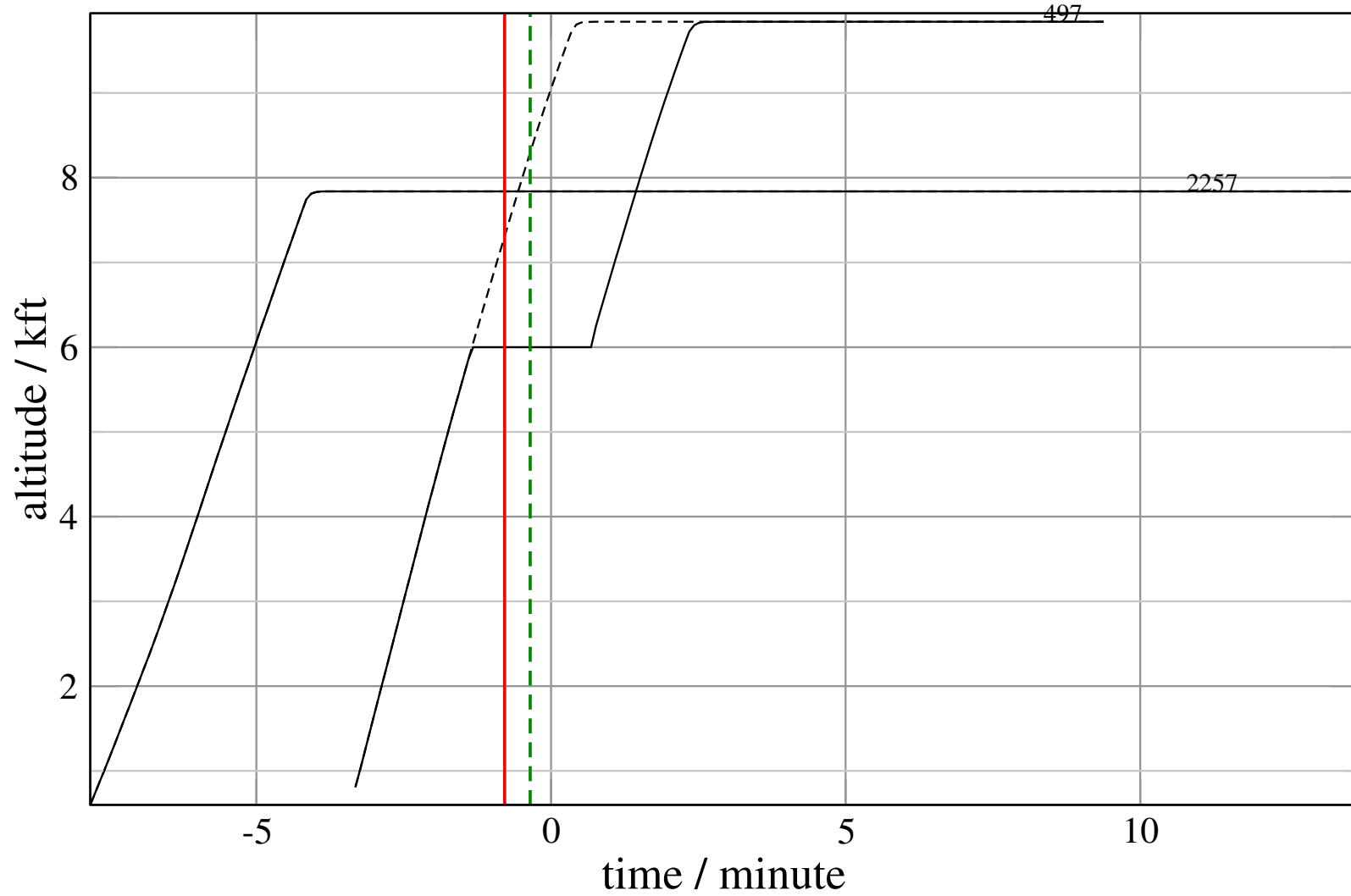
# Maneuver Planview

+ D497D-D2257F 0.933H->1.514H: D497D temp alt 6.0 kft, 2.0 Min (+0 s) 497-2257-35



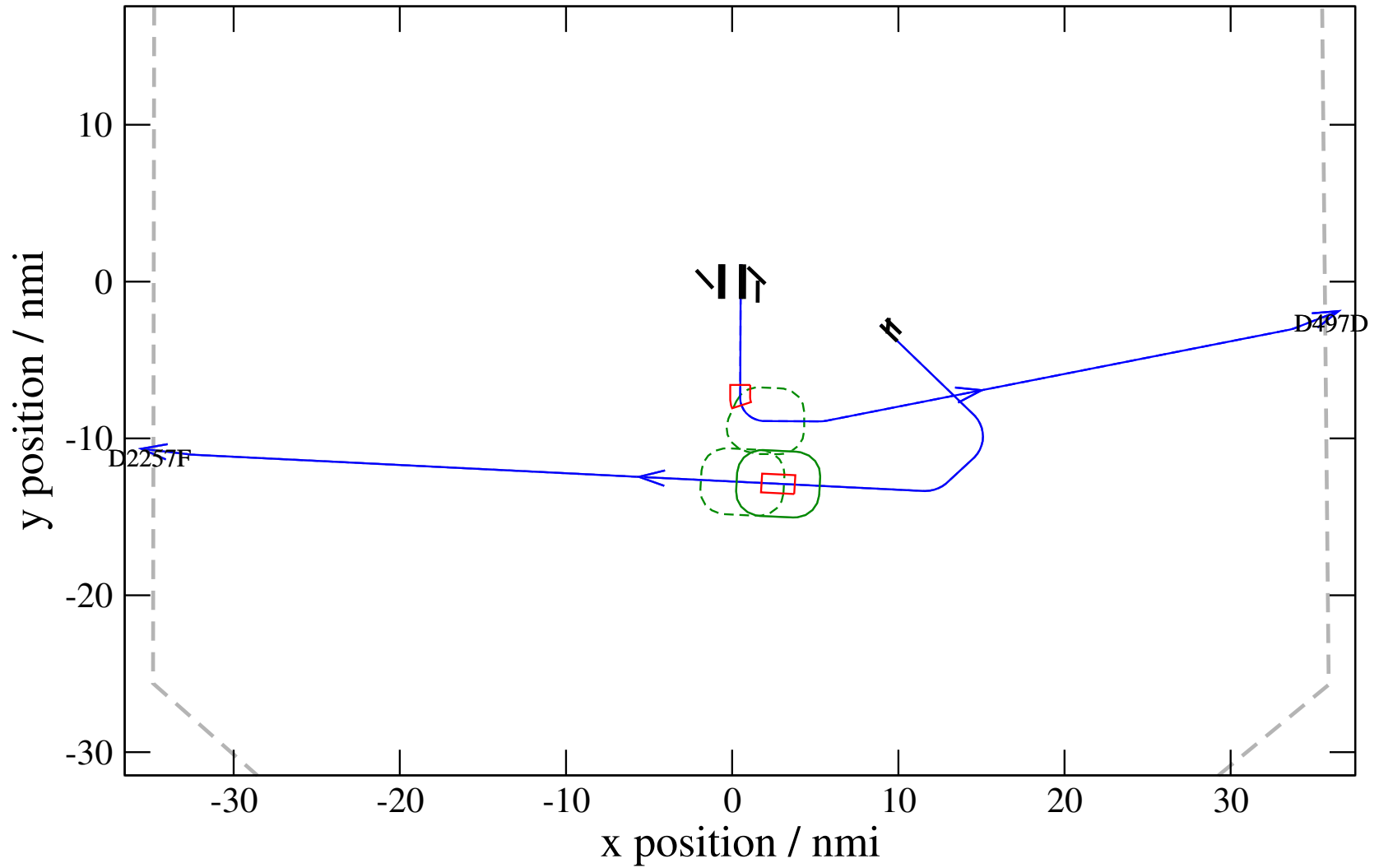
# Maneuver Altitude Profiles

+ D497D-D2257F 0.933H->1.514H: D497D temp alt 6.0 kft, 2.0 Min (+0 s) 497-2257-35



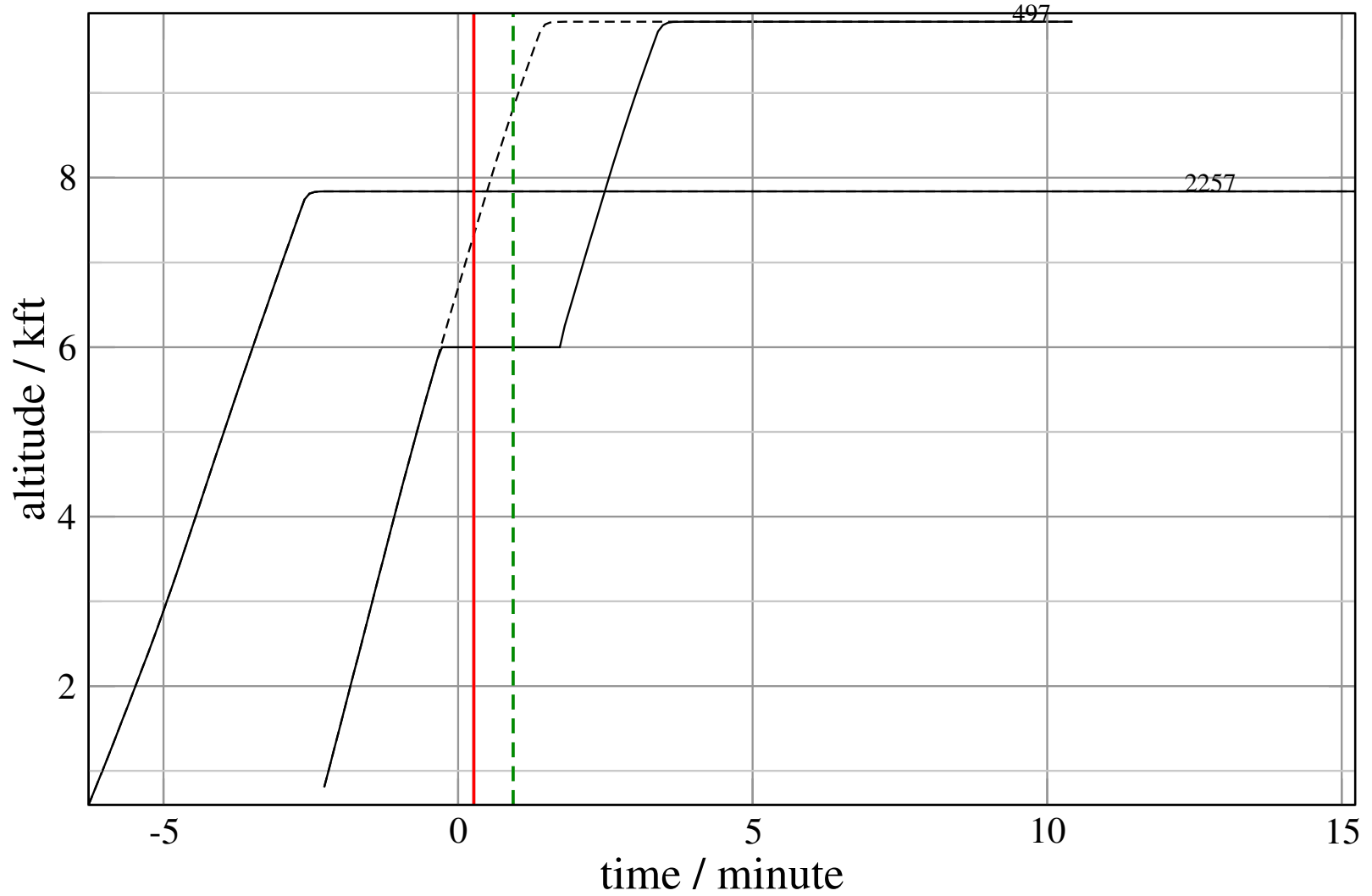
# Maneuver Planview

+ D497D-D2257F 0.917H->1.508H: D497D temp alt 6.0 kft, 2.0 Min (+0 s) 497-2257-36



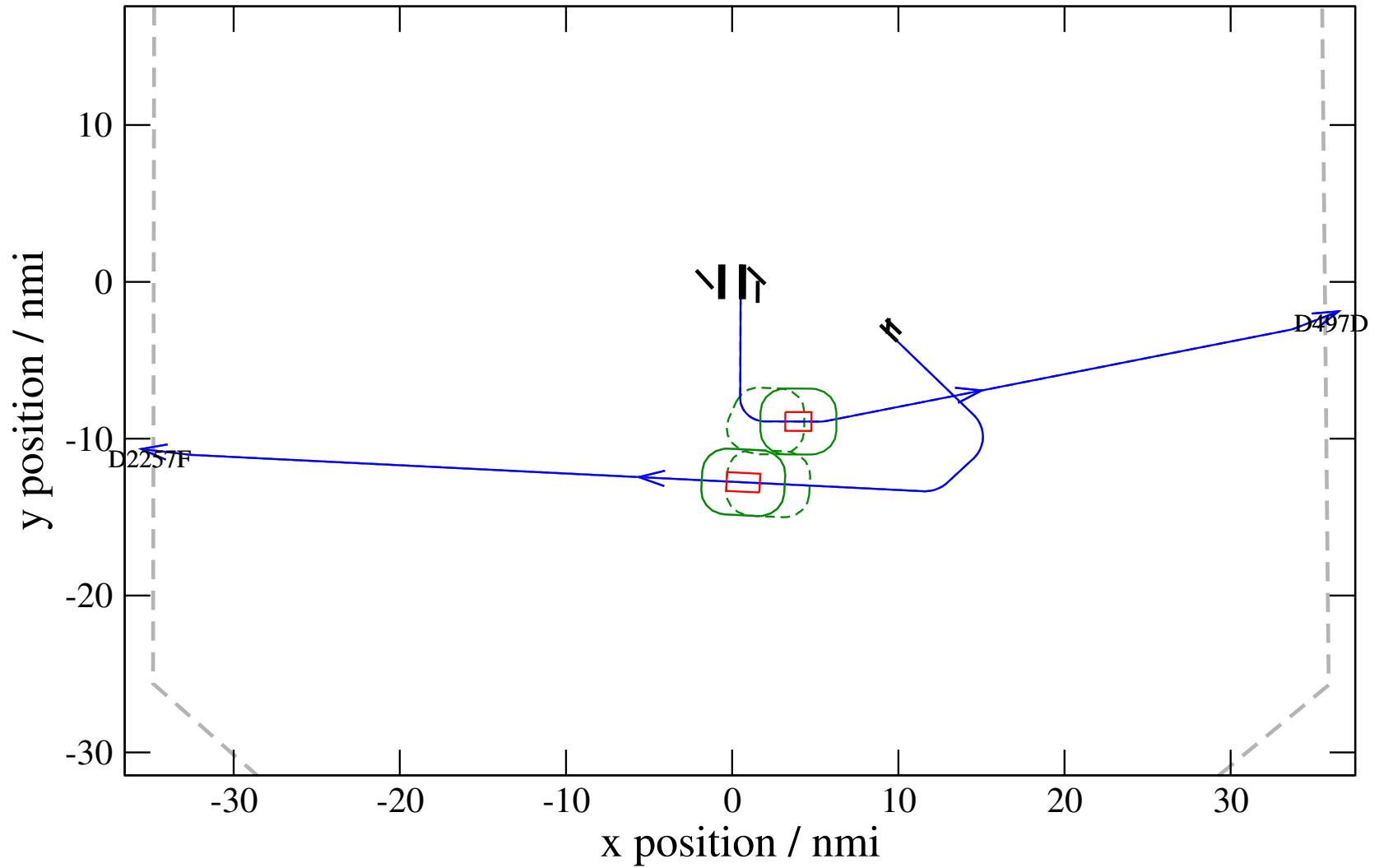
# Maneuver Altitude Profiles

+ D497D-D2257F 0.917H->1.508H: D497D temp alt 6.0 kft, 2.0 Min (+0 s) 497-2257-36



# Maneuver Planview

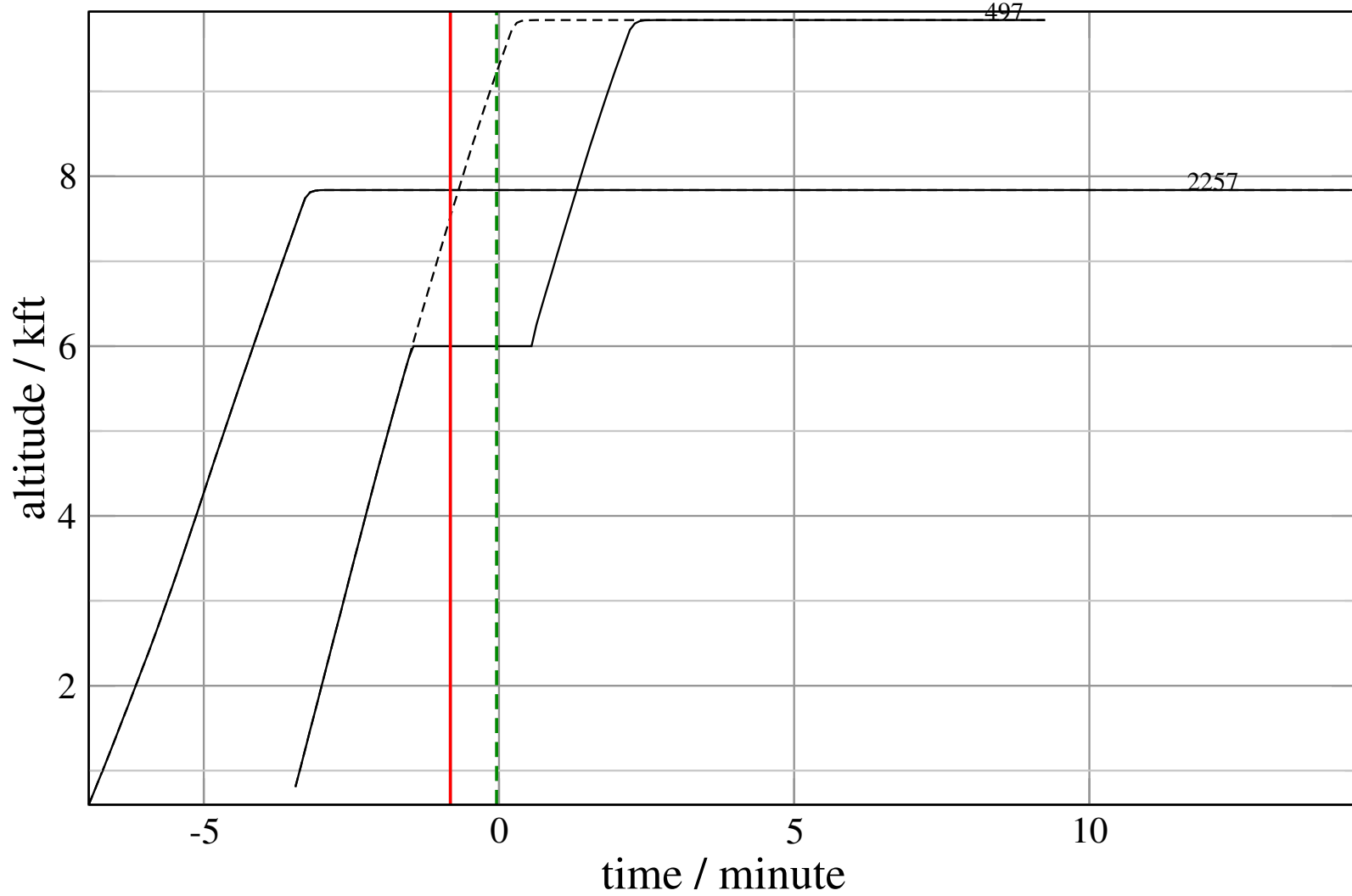
+ D497D-D2257F 0.916H->1.371V: D497D temp alt 6.0 kft, 2.0 Min (+0 s) 497-2257-37





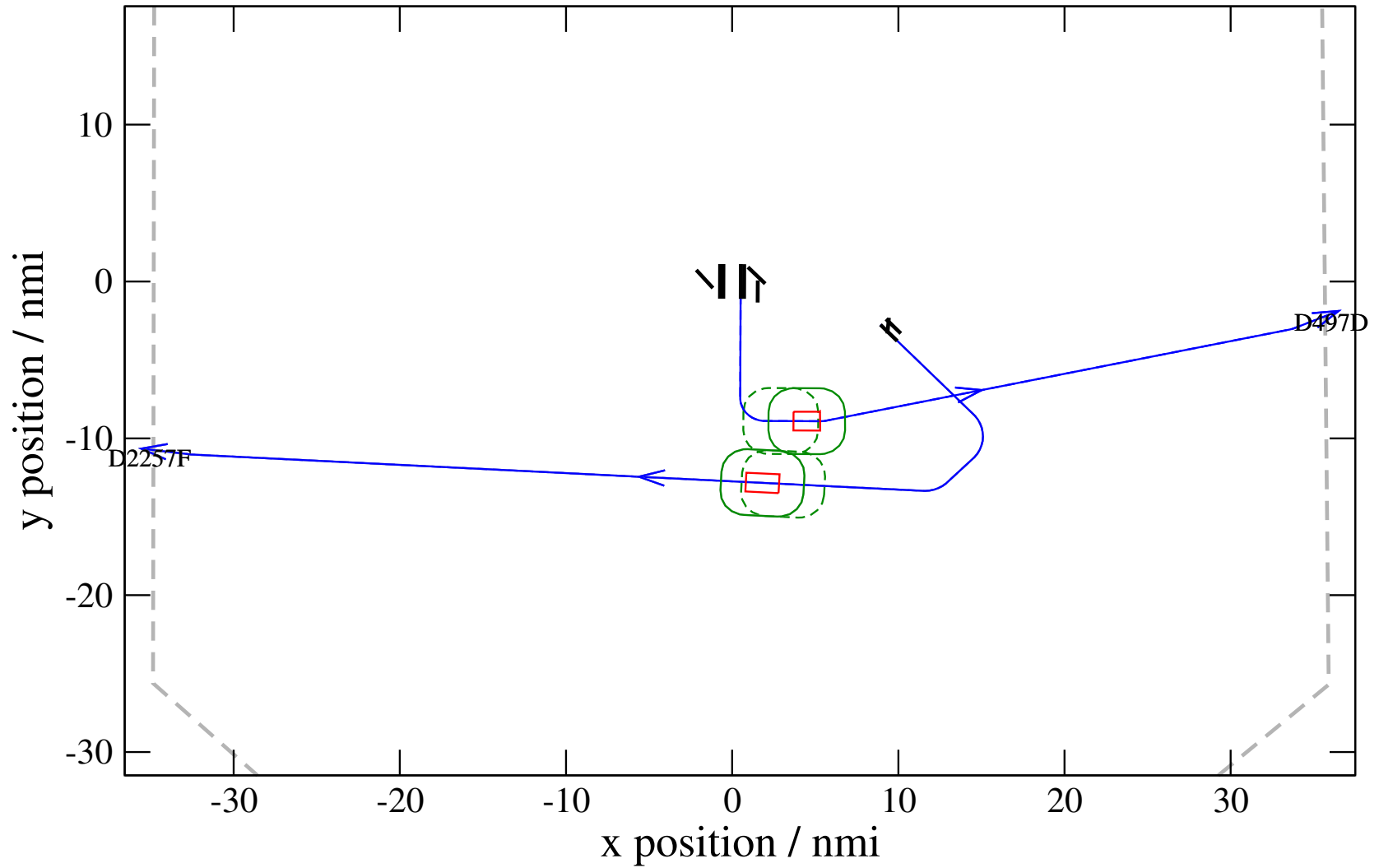
# Maneuver Altitude Profiles

+ D497D-D2257F 0.916H->1.371V: D497D temp alt 6.0 kft, 2.0 Min (+0 s) 497-2257-37



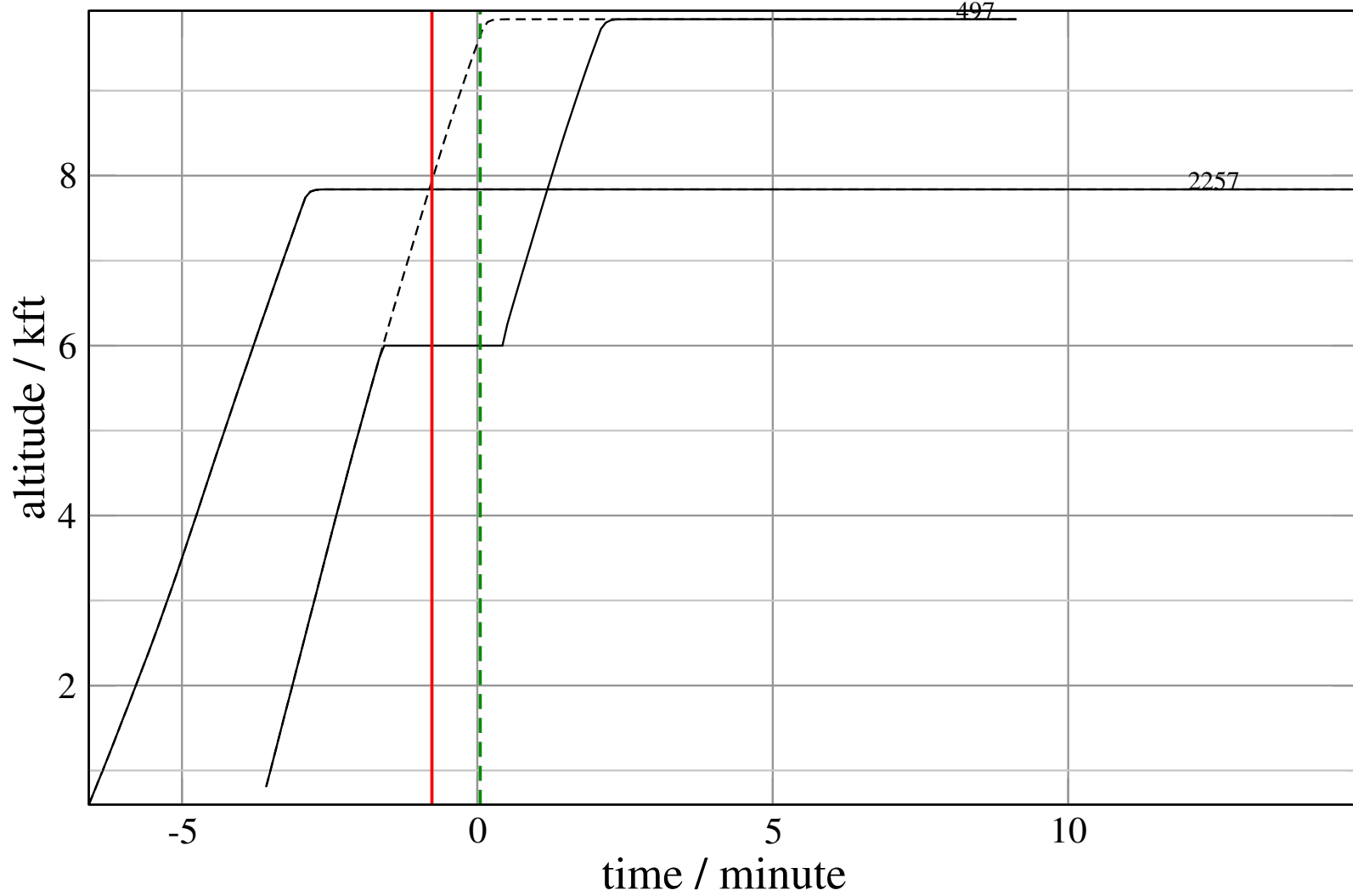
# Maneuver Planview

+ D497D-D2257F 0.921H->1.235H: D497D temp alt 6.0 kft, 2.0 Min (+0 s) 497-2257-38



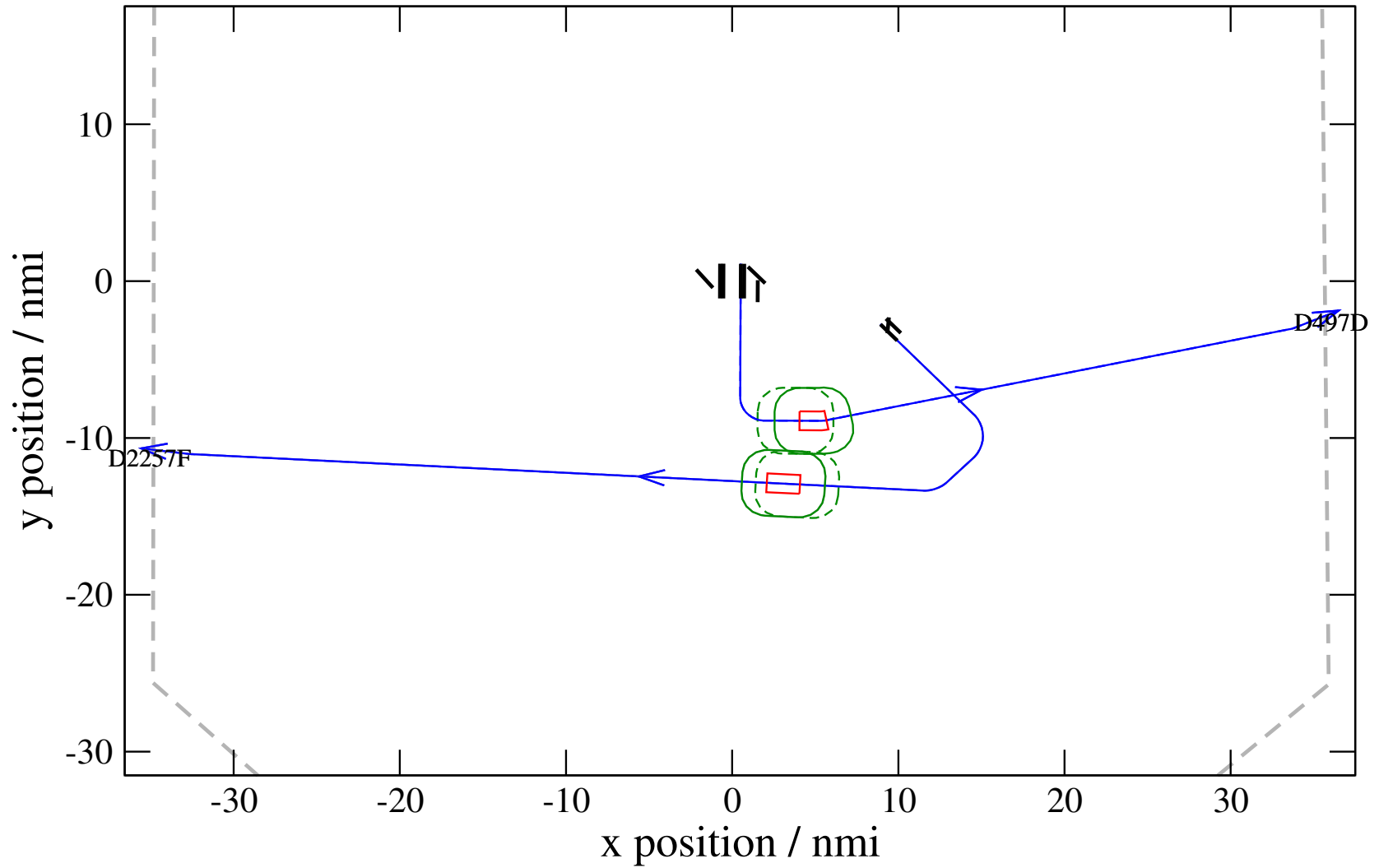
# Maneuver Altitude Profiles

+ D497D-D2257F 0.921H->1.235H: D497D temp alt 6.0 kft, 2.0 Min (+0 s) 497-2257-38



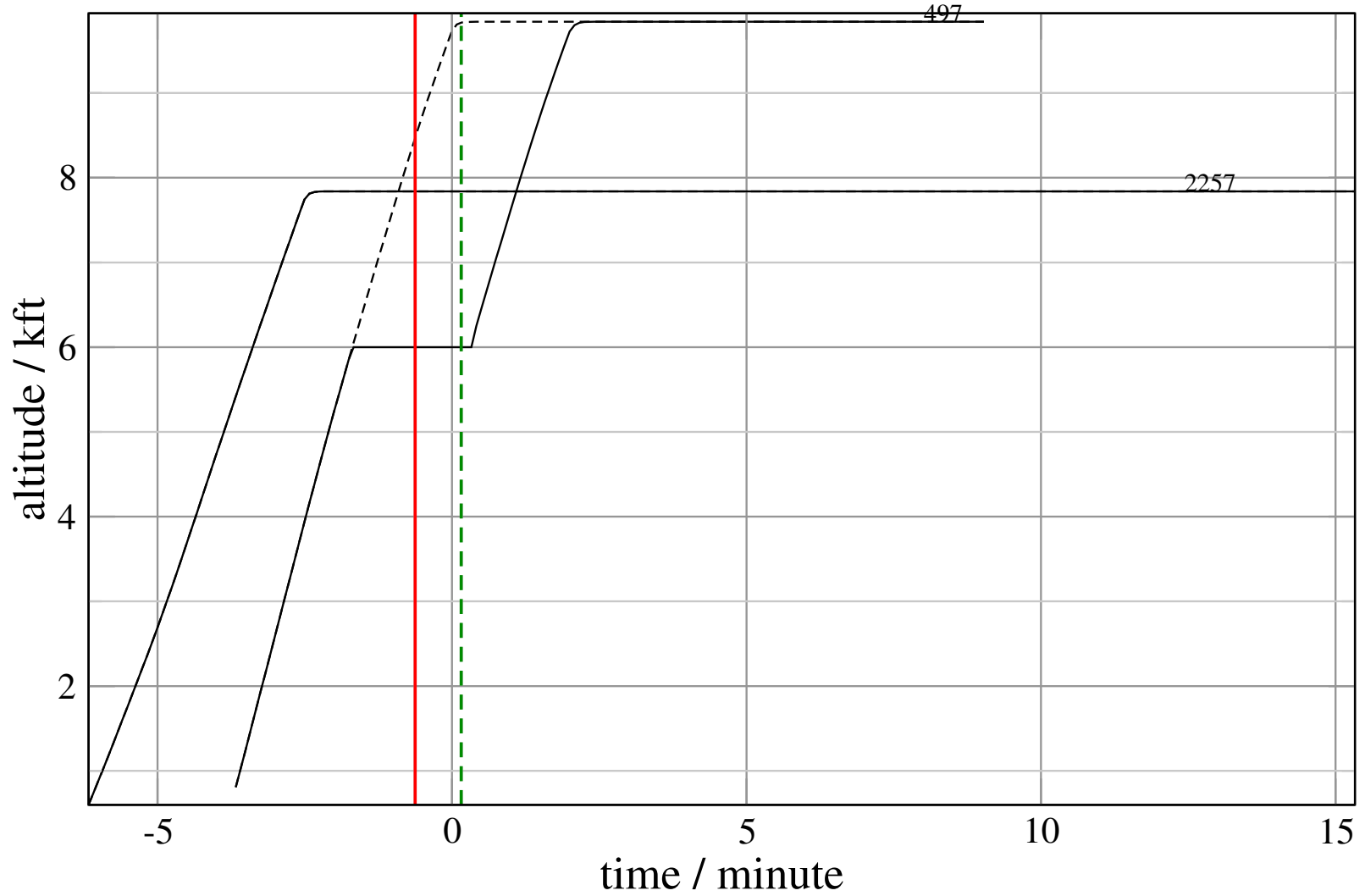
# Maneuver Planview

+ D497D-D2257F 0.934H->1.130V: D497D temp alt 6.0 kft, 2.0 Min (+0 s) 497-2257-39



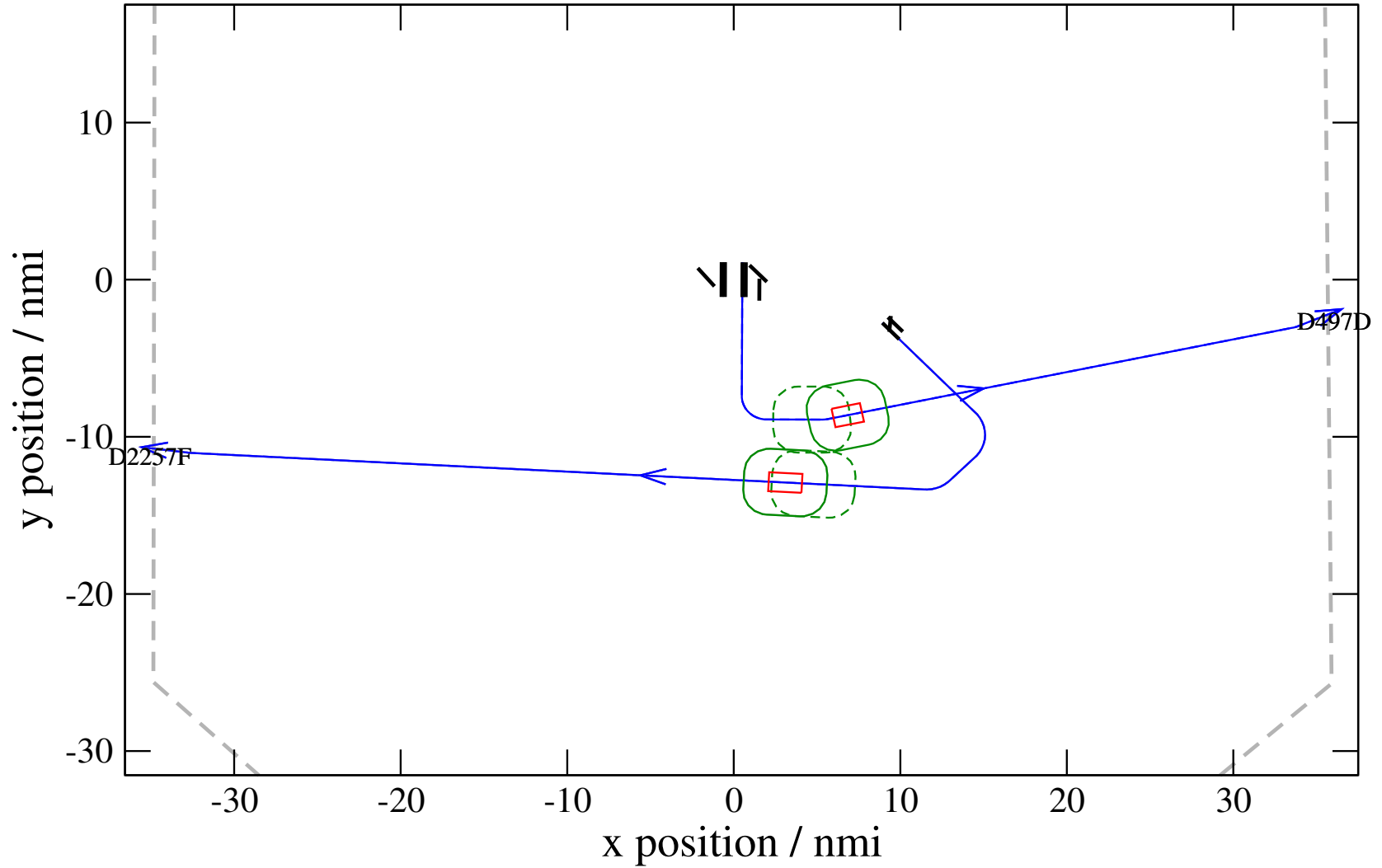
# Maneuver Altitude Profiles

+ D497D-D2257F 0.934H->1.130V: D497D temp alt 6.0 kft, 2.0 Min (+0 s) 497-2257-39



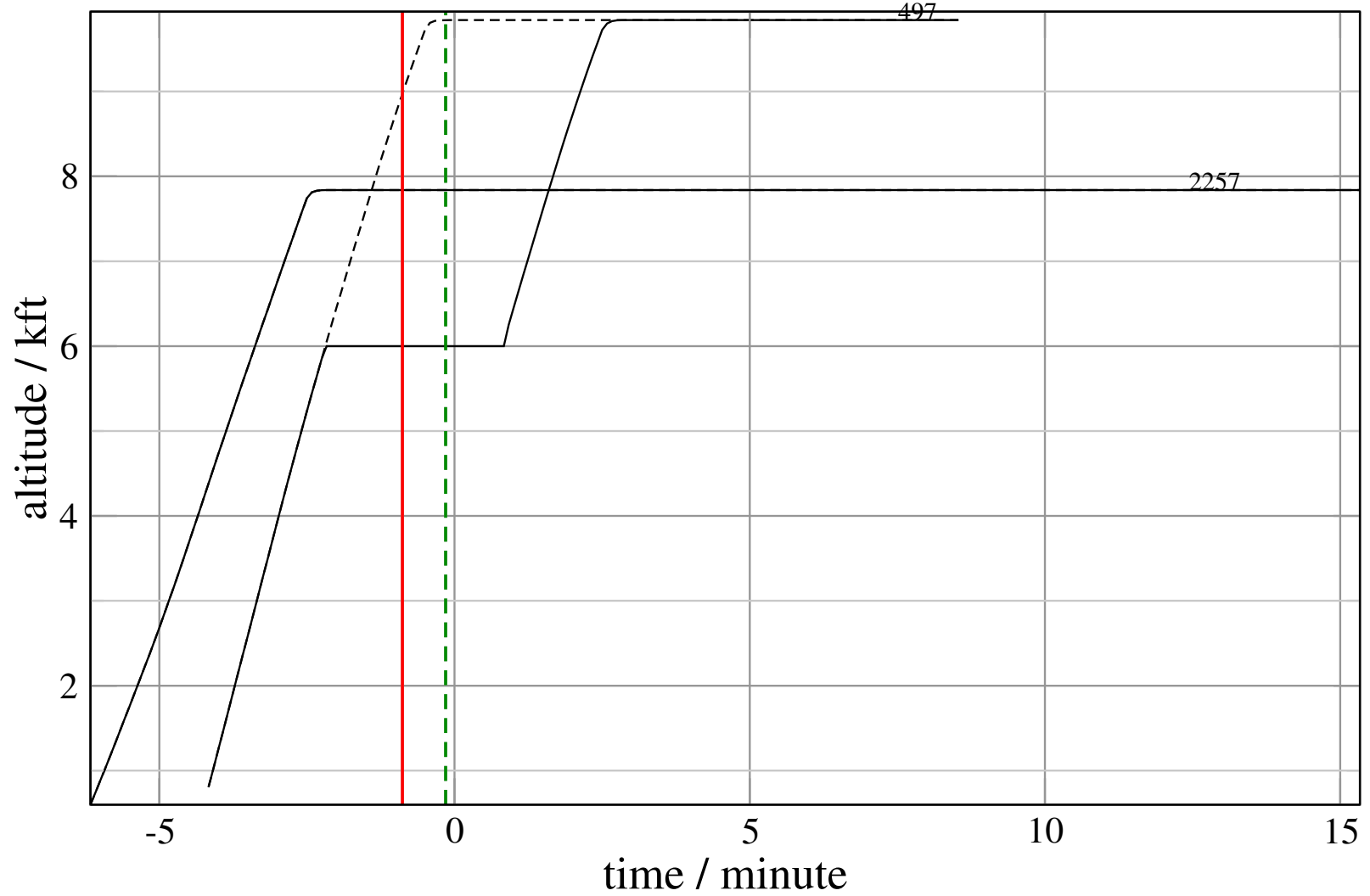
# Maneuver Planview

+ D497D-D2257F 0.948H->1.505V: D497D temp alt 6.0 kft, 3.0 Min (+0 s) 497-2257-40



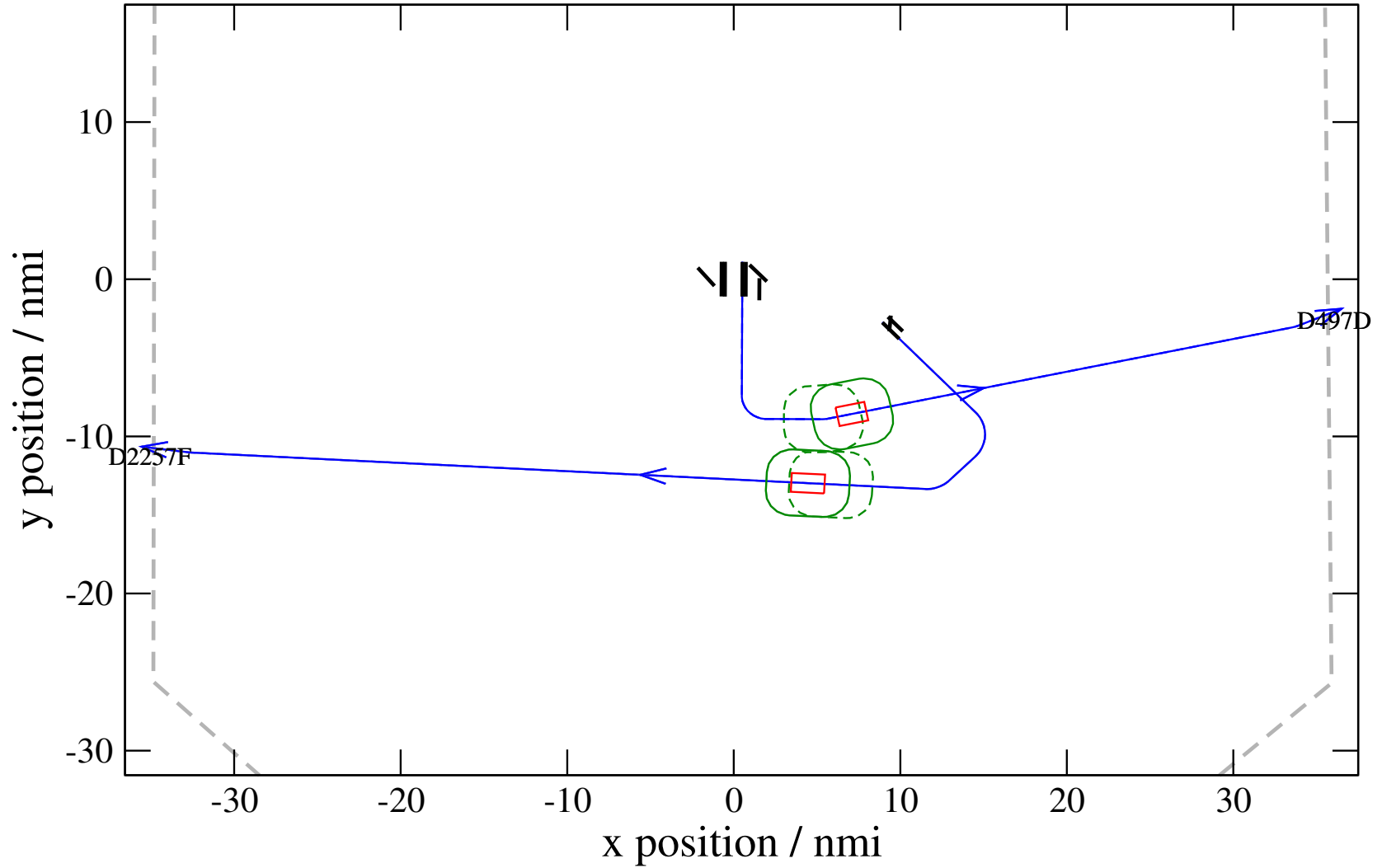
# Maneuver Altitude Profiles

+ D497D-D2257F 0.948H->1.505V: D497D temp alt 6.0 kft, 3.0 Min (+0 s) 497-2257-40



# Maneuver Planview

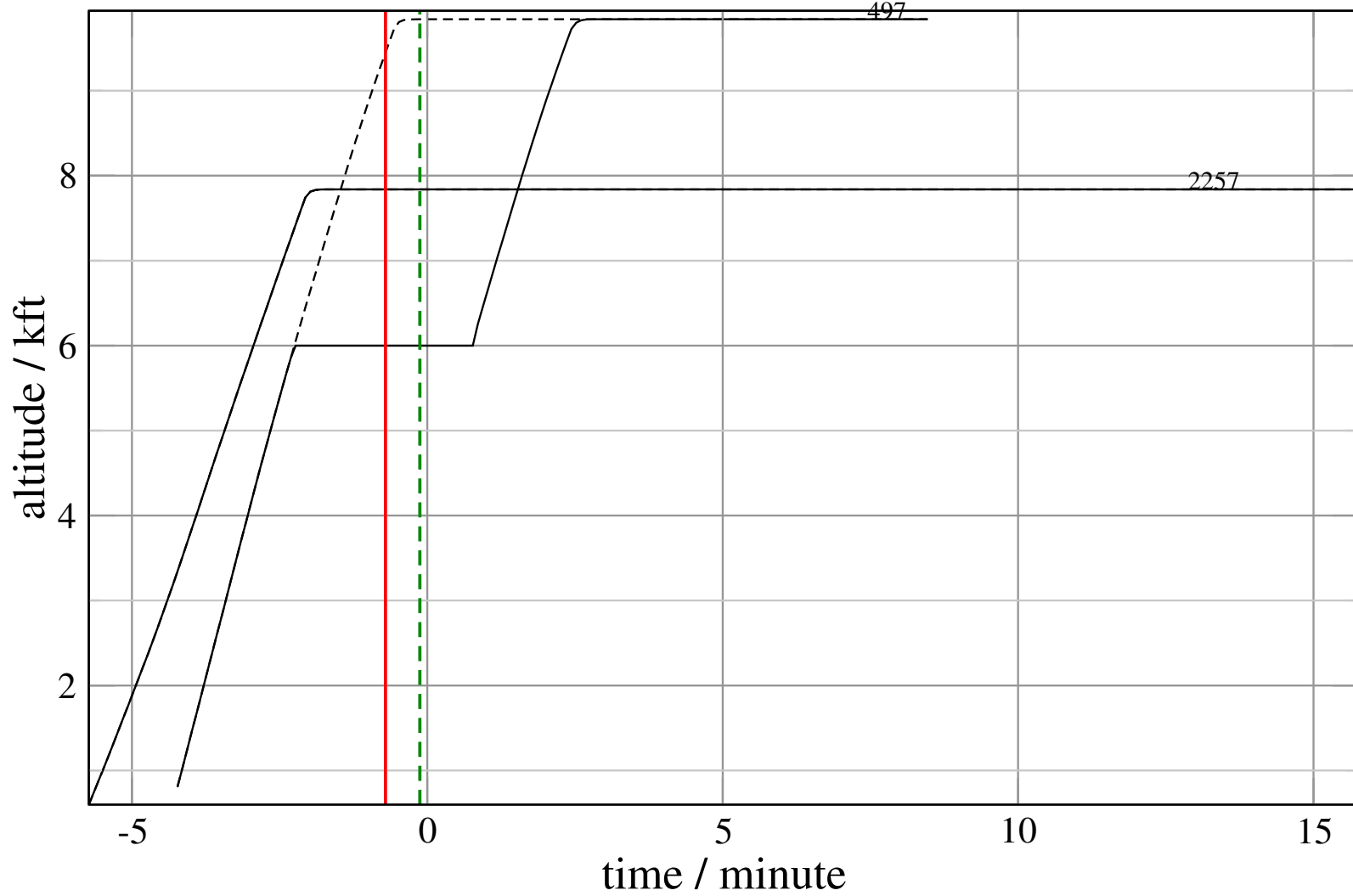
+ D497D-D2257F 0.975V->1.438V: D497D temp alt 6.0 kft, 3.0 Min (+0 s) 497-2257-41





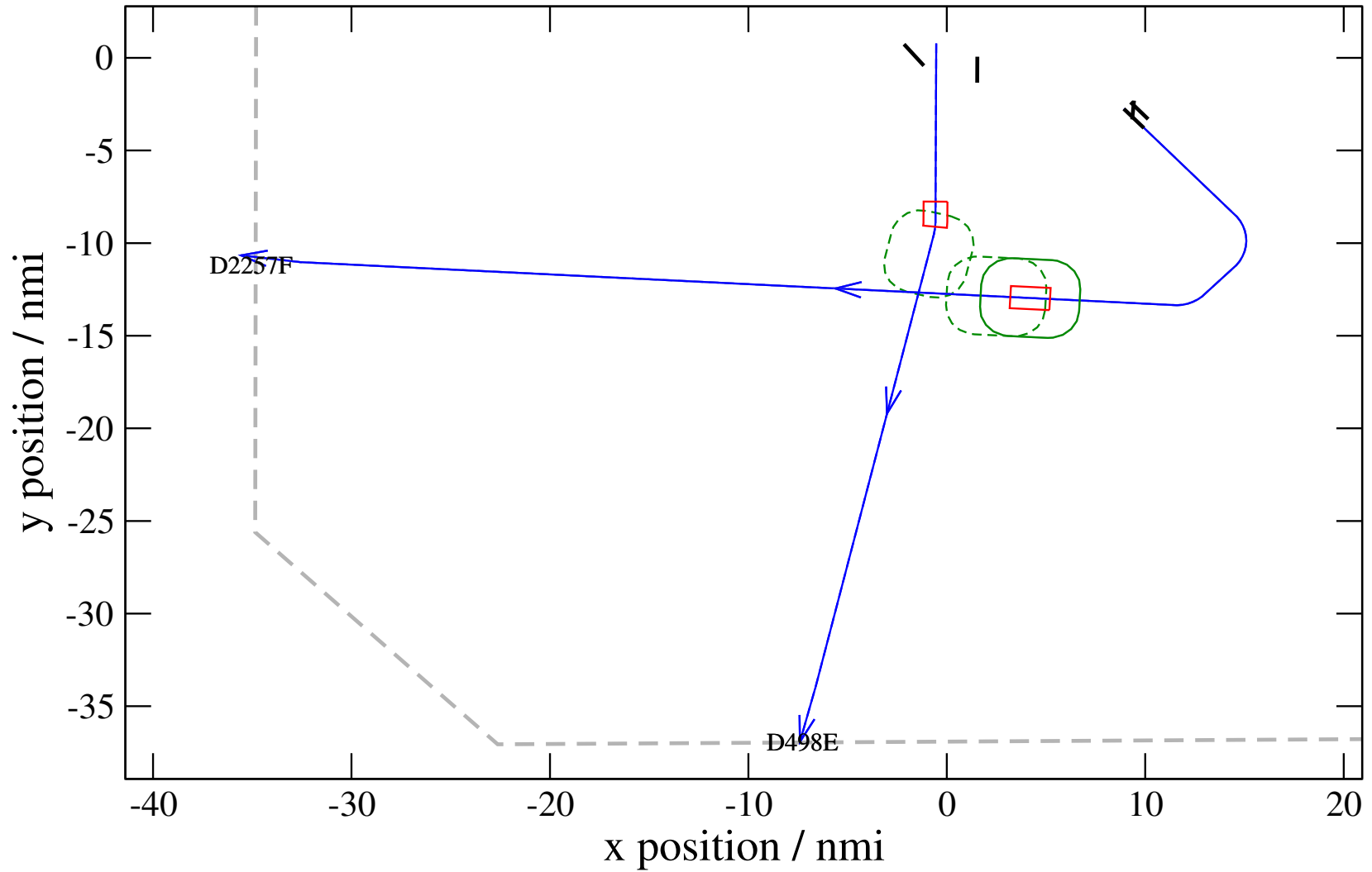
# Maneuver Altitude Profiles

+ D497D-D2257F 0.975V->1.438V: D497D temp alt 6.0 kft, 3.0 Min (+0 s) 497-2257-41



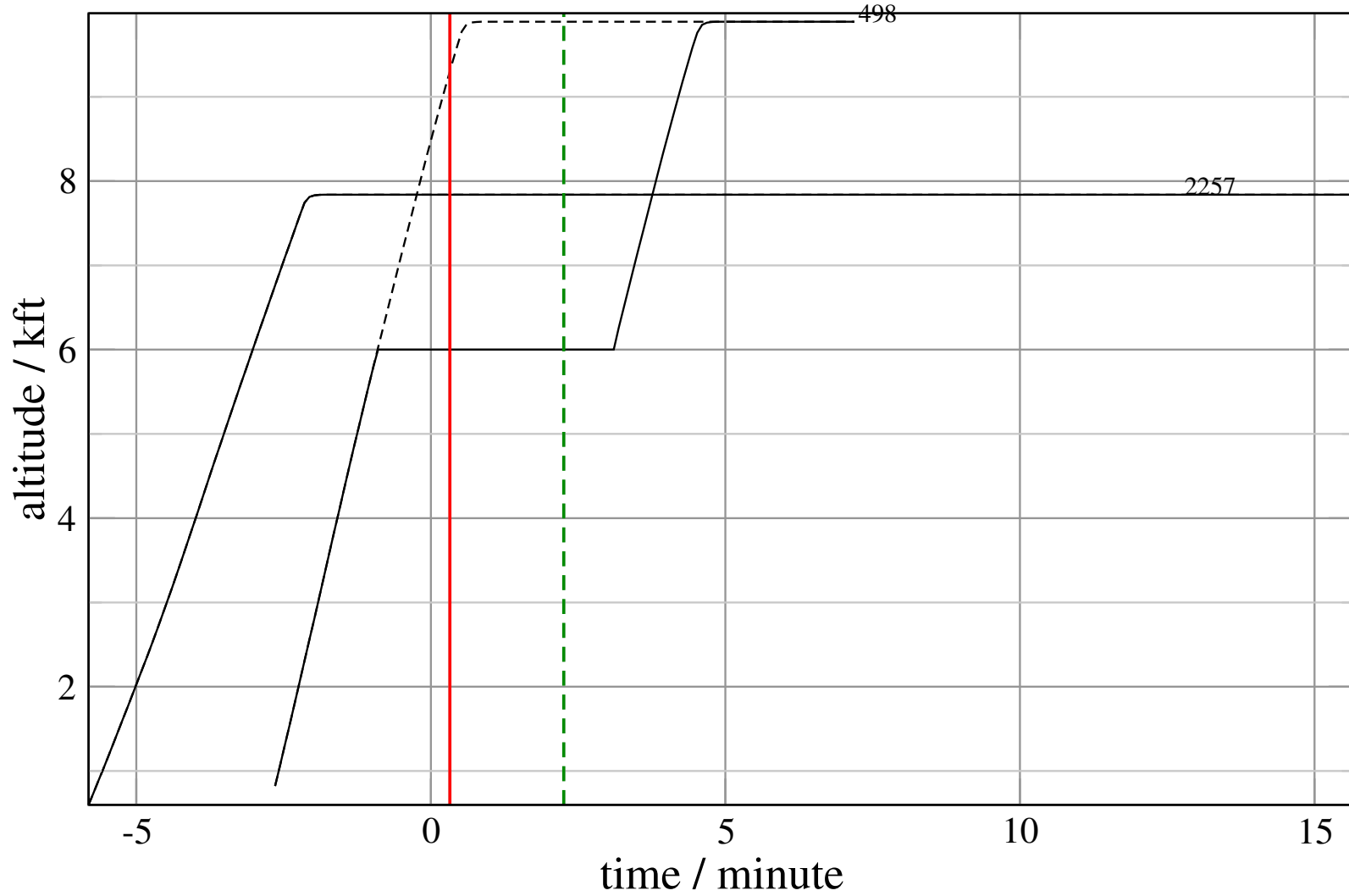
# Maneuver Planview

+ D498E-D2257F 0.926H->1.501H: D498E temp alt 6.0 kft, 4.0 Min (+0 s) 2257-498-27



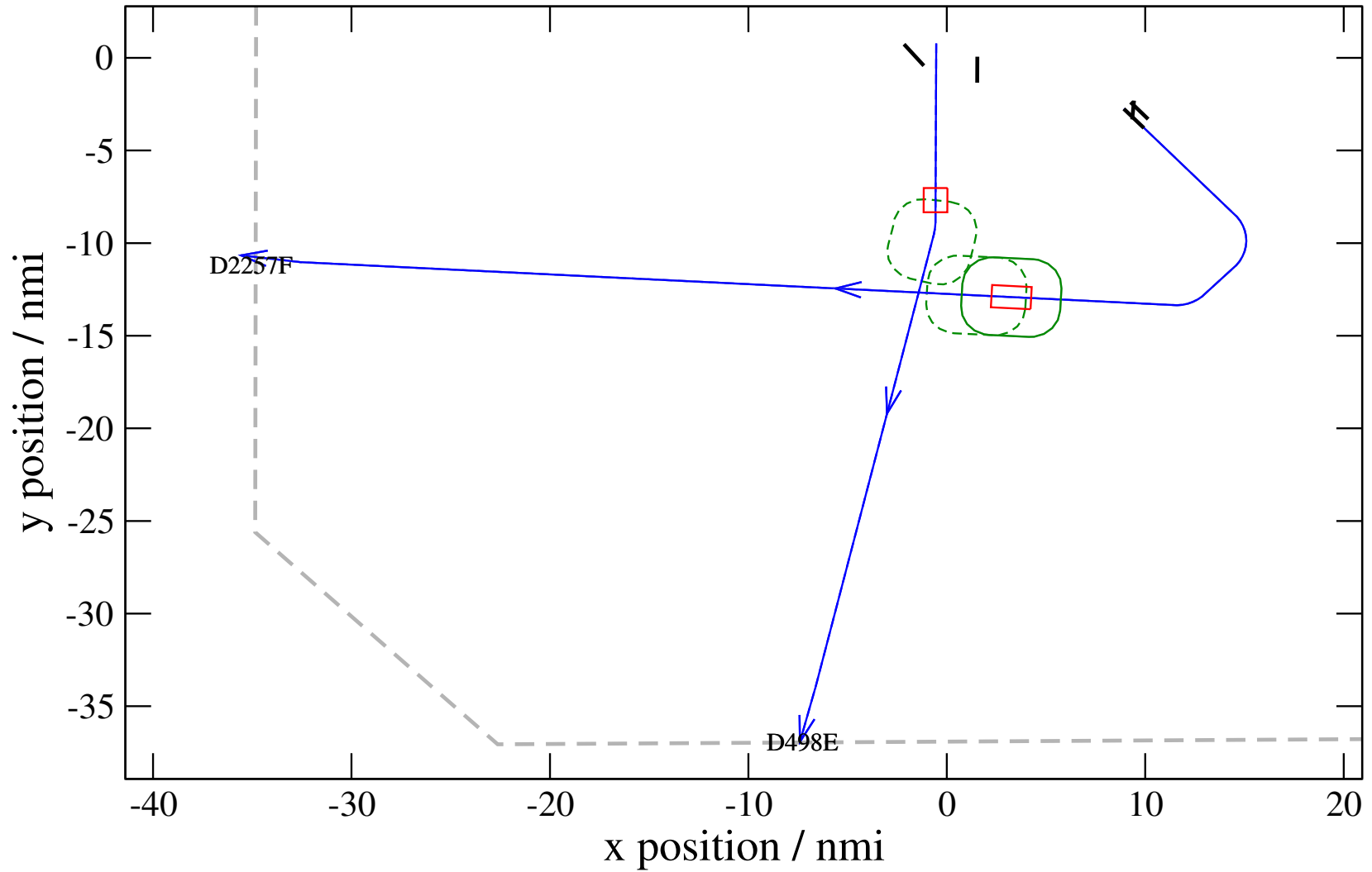
# Maneuver Altitude Profiles

+ D498E-D2257F 0.926H->1.501H: D498E temp alt 6.0 kft, 4.0 Min (+0 s) 2257-498-27



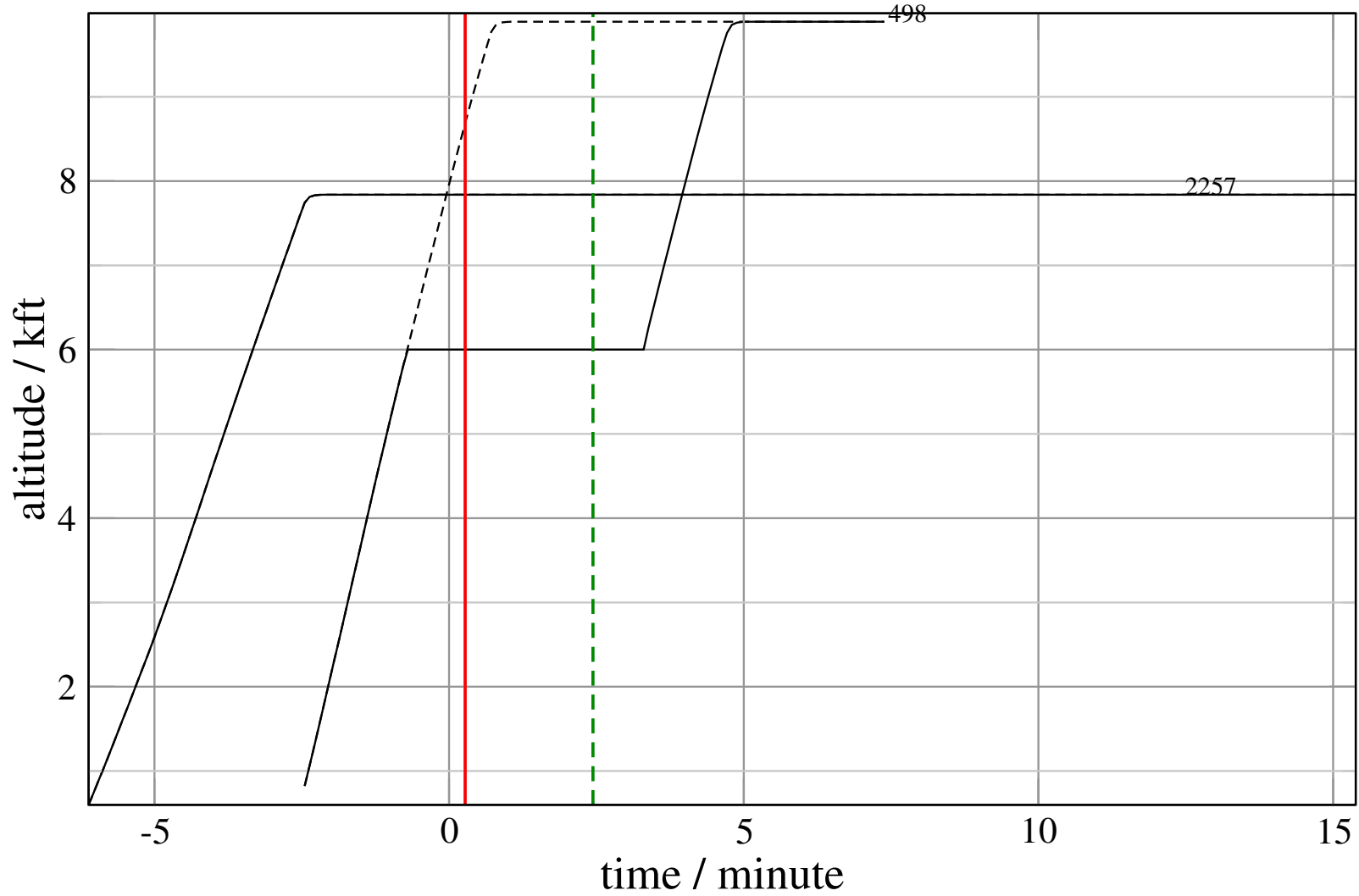
# Maneuver Planview

+ D498E-D2257F 0.810H->1.509H: D498E temp alt 6.0 kft, 4.0 Min (+0 s) 2257-498-28



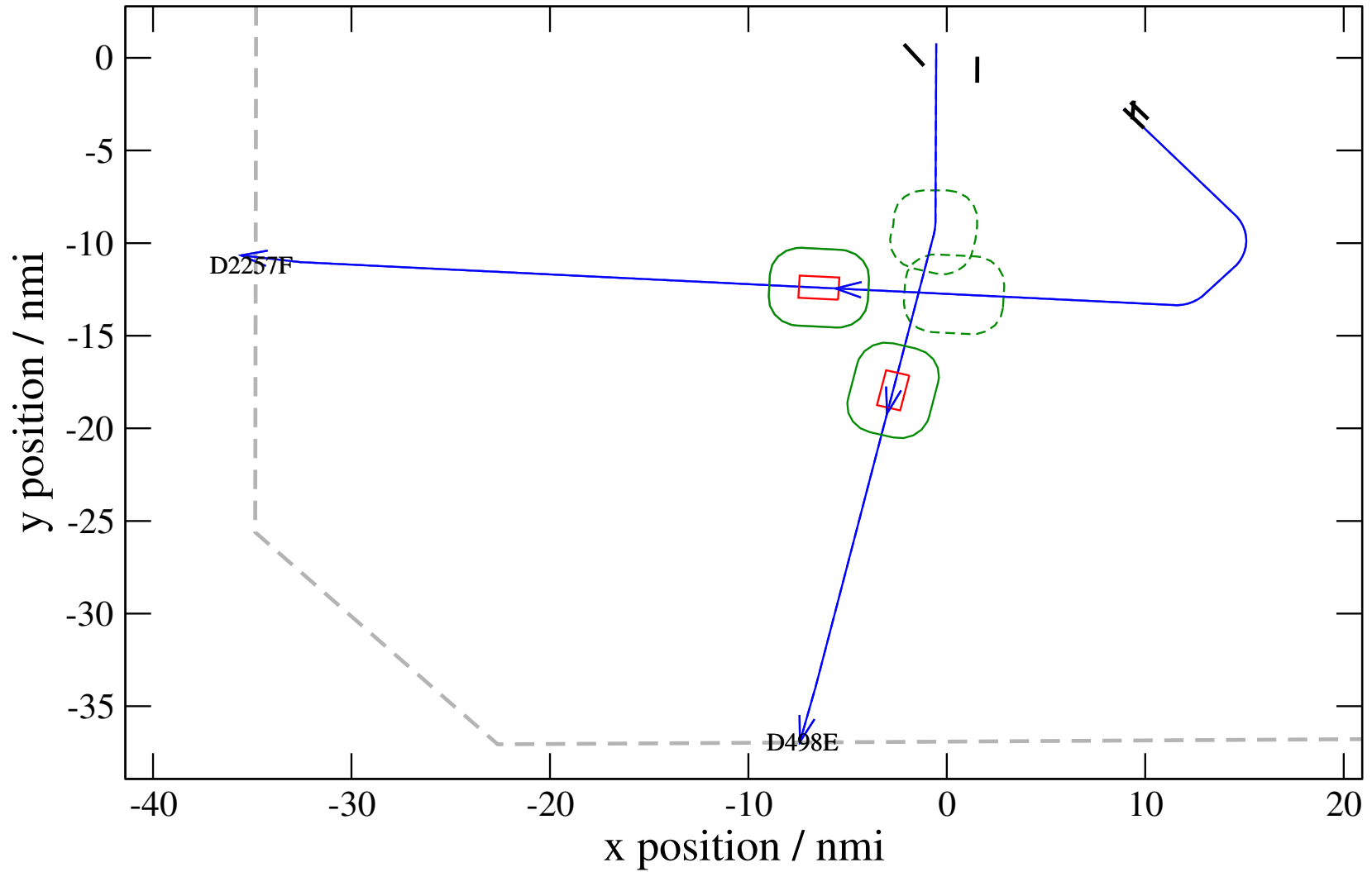
# Maneuver Altitude Profiles

+ D498E-D2257F 0.810H->1.509H: D498E temp alt 6.0 kft, 4.0 Min (+0 s) 2257-498-28



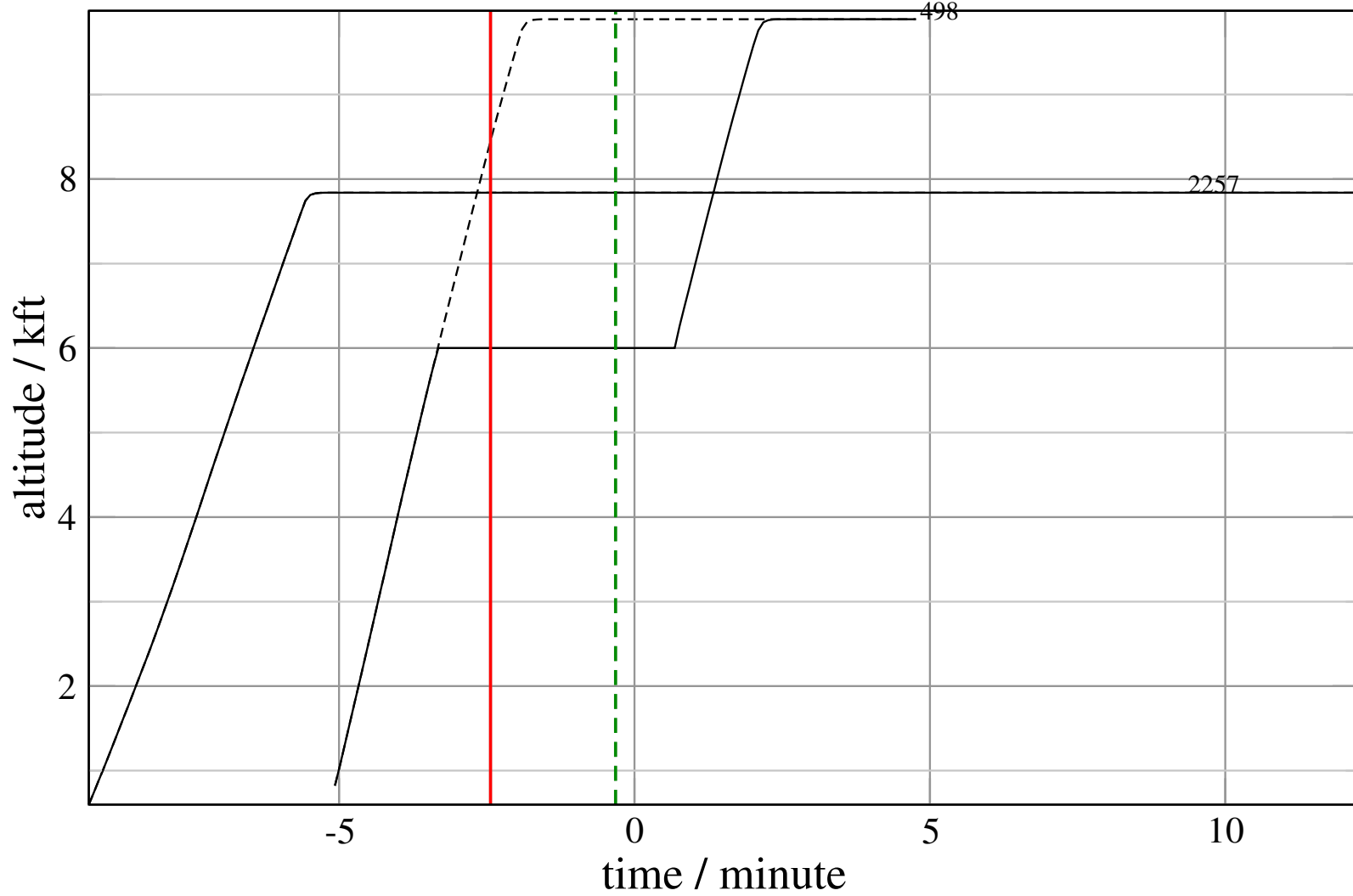
# Maneuver Planview

+ D498E-D2257F 0.786H->1.504H: D498E temp alt 6.0 kft, 4.0 Min (+0 s) 2257-498-29



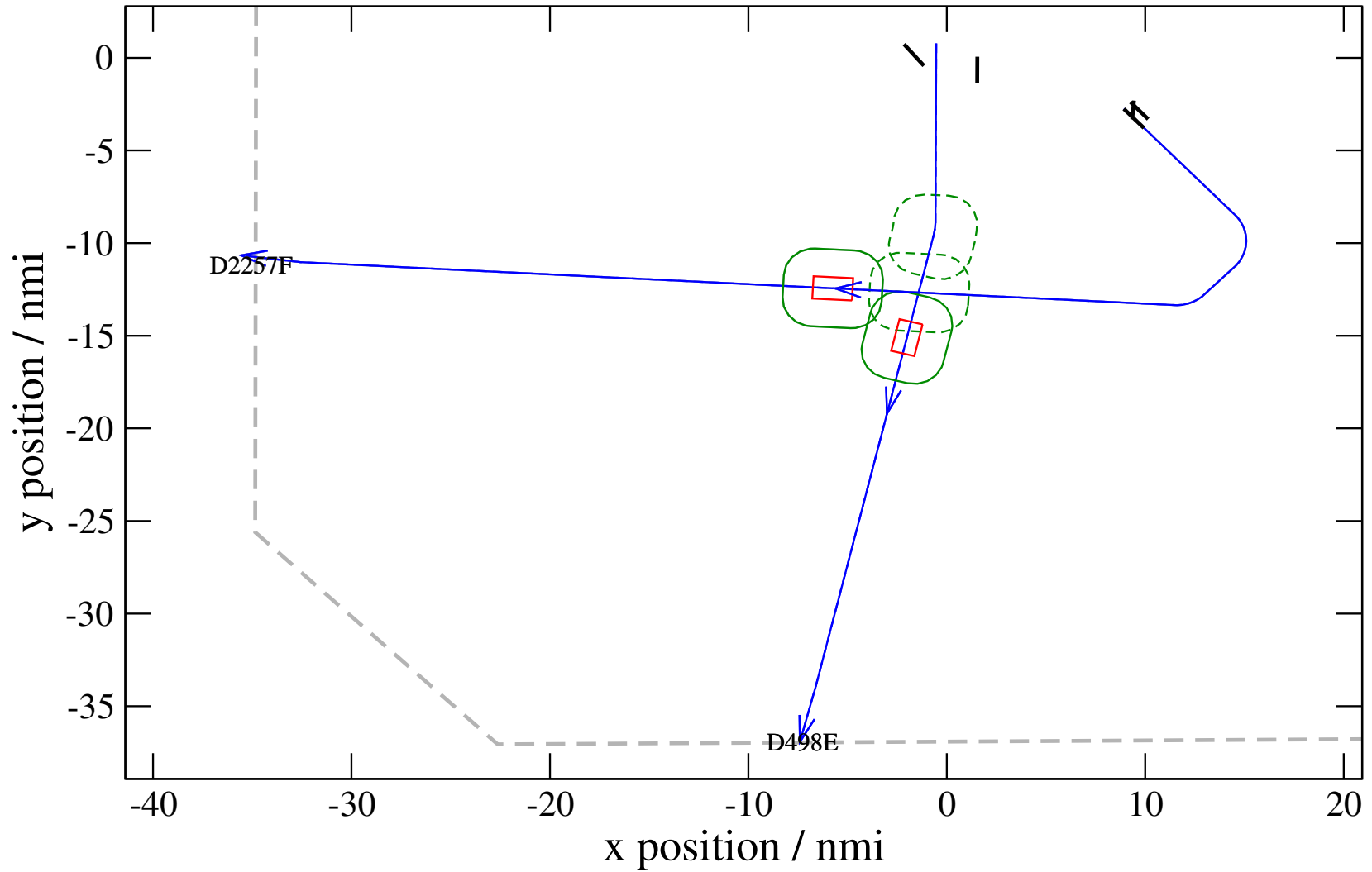
# Maneuver Altitude Profiles

+ D498E-D2257F 0.786H->1.504H: D498E temp alt 6.0 kft, 4.0 Min (+0 s) 2257-498-29



# Maneuver Planview

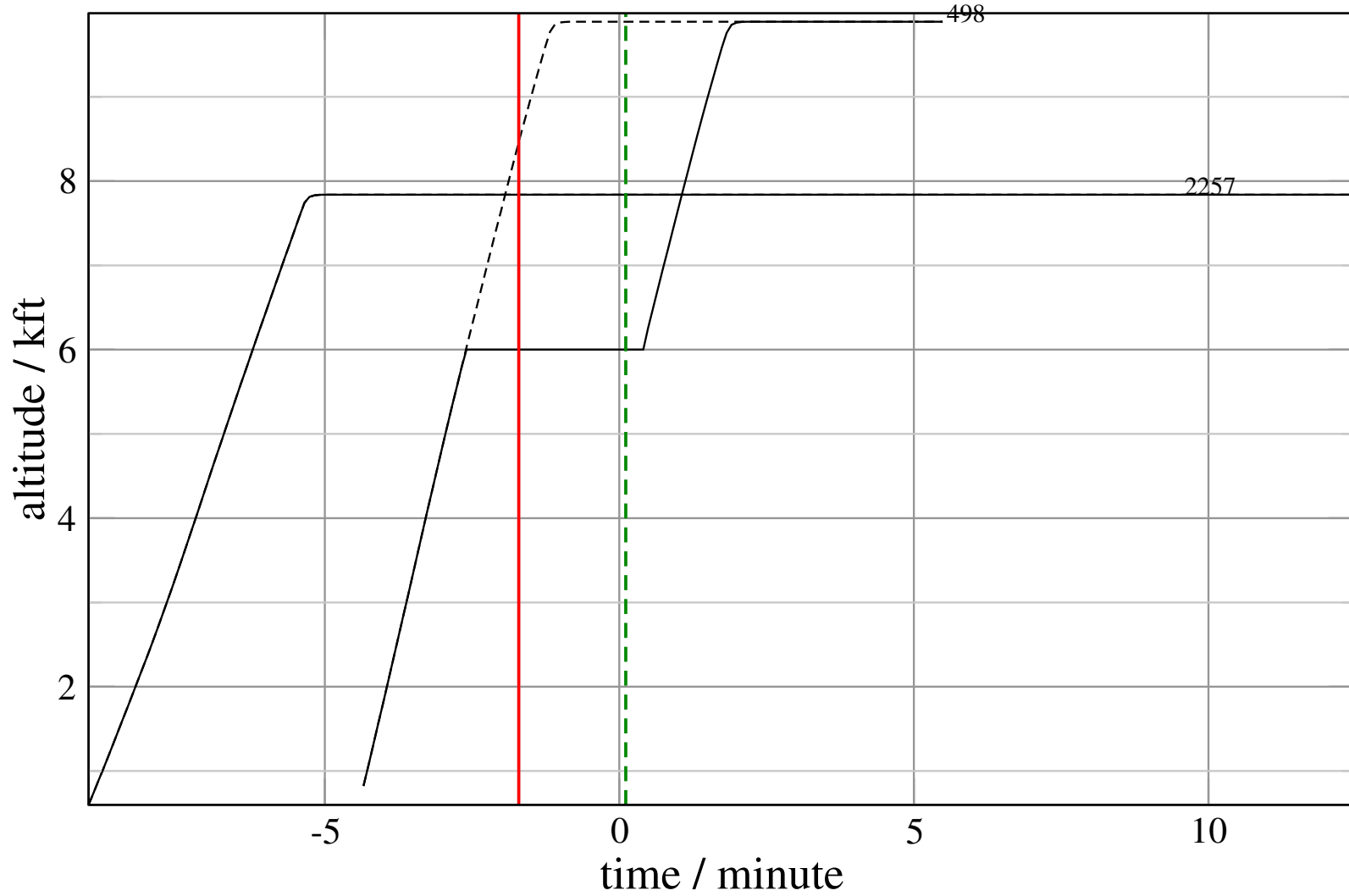
+ D498E-D2257F 0.789V->1.129V: D498E temp alt 6.0 kft, 3.0 Min (+0 s) 2257-498-30





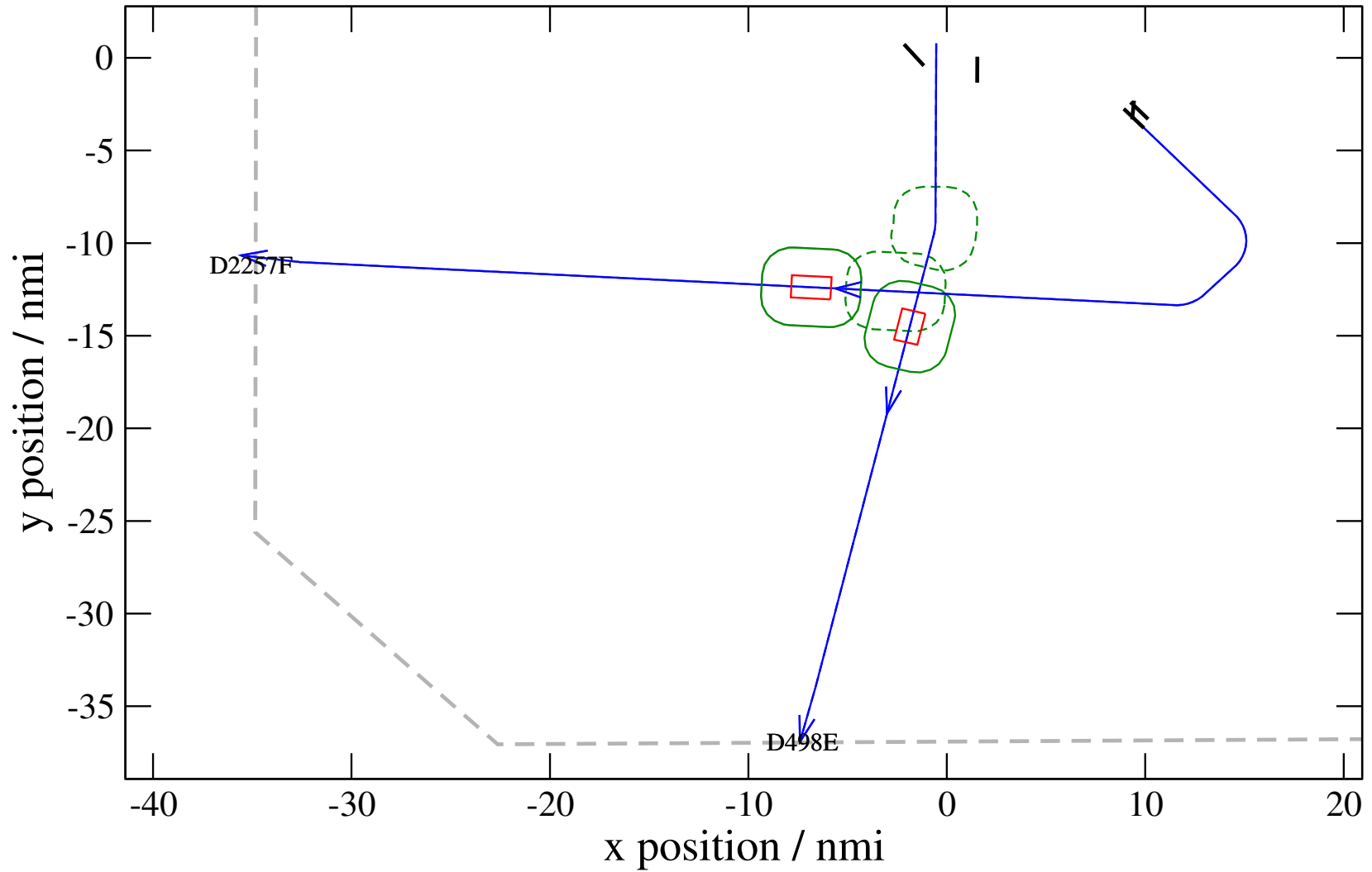
# Maneuver Altitude Profiles

+ D498E-D2257F 0.789V->1.129V: D498E temp alt 6.0 kft, 3.0 Min (+0 s) 2257-498-30



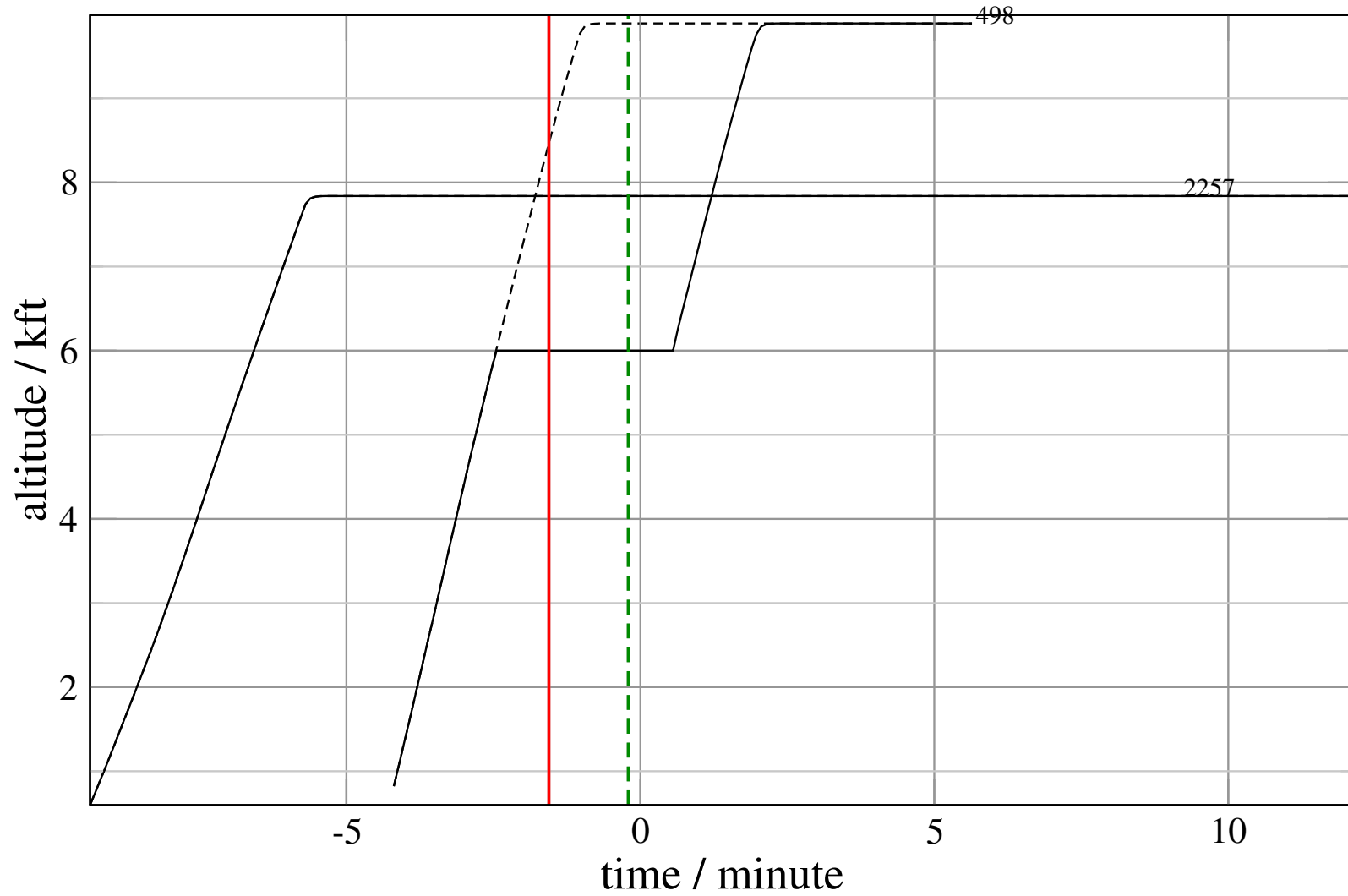
# Maneuver Planview

+ D498E-D2257F 0.833H->1.296V: D498E temp alt 6.0 kft, 3.0 Min (+0 s) 2257-498-31



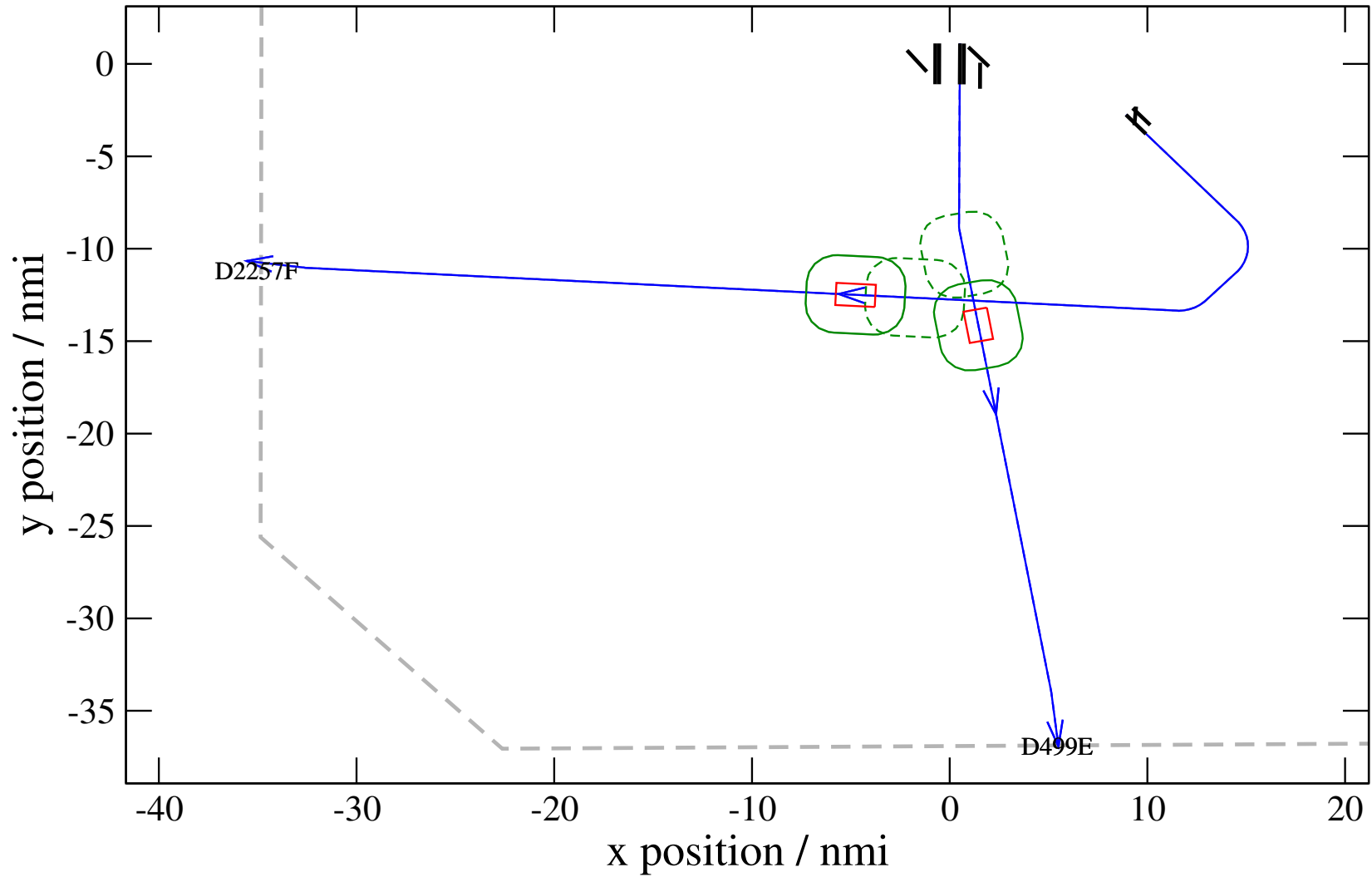
# Maneuver Altitude Profiles

+ D498E-D2257F 0.833H->1.296V: D498E temp alt 6.0 kft, 3.0 Min (+0 s) 2257-498-31



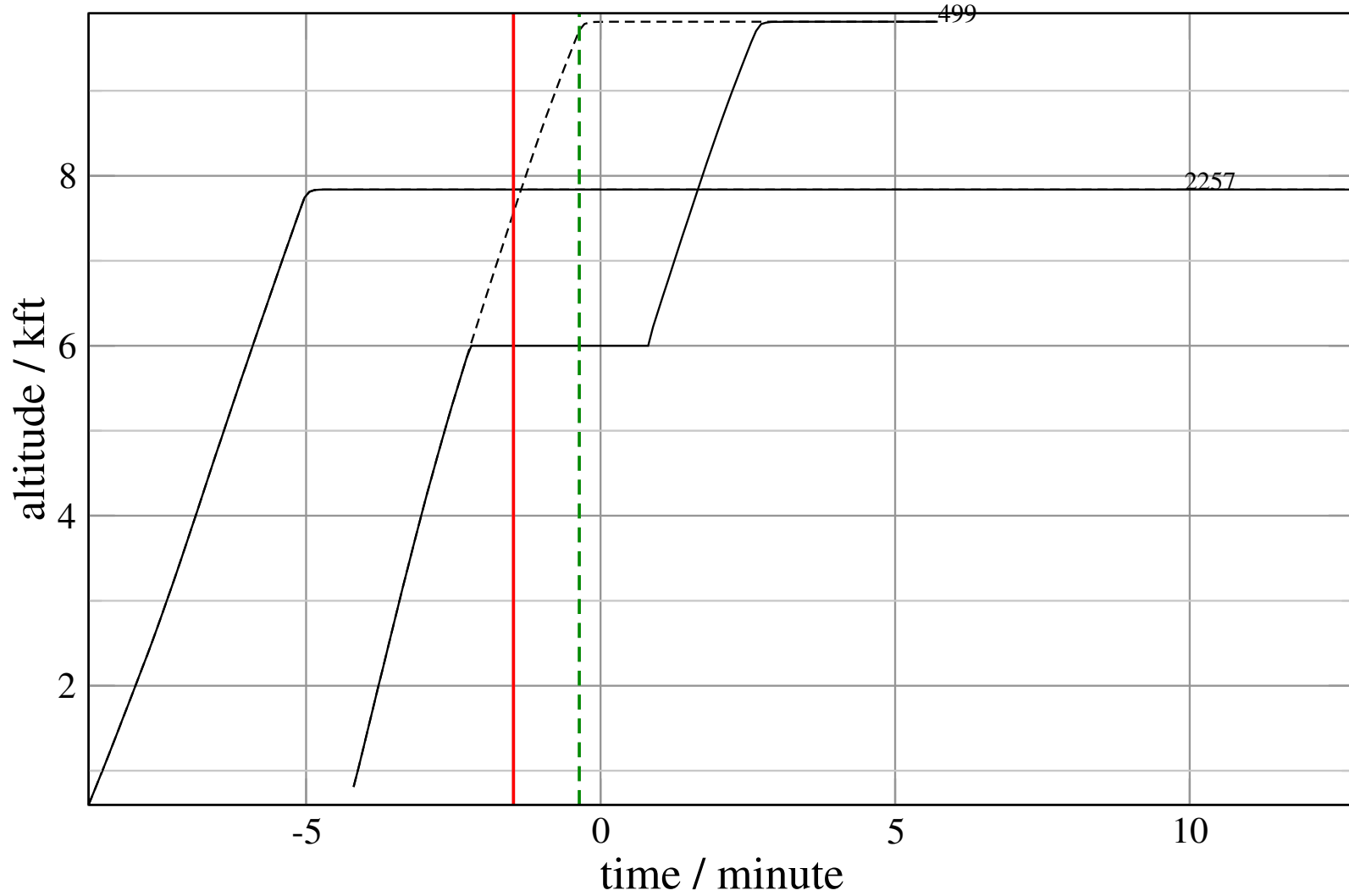
# Maneuver Planview

+ D499E-D2257F 0.461H->1.501H: D499E temp alt 6.0 kft, 3.0 Min (+0 s) 499-2257-35



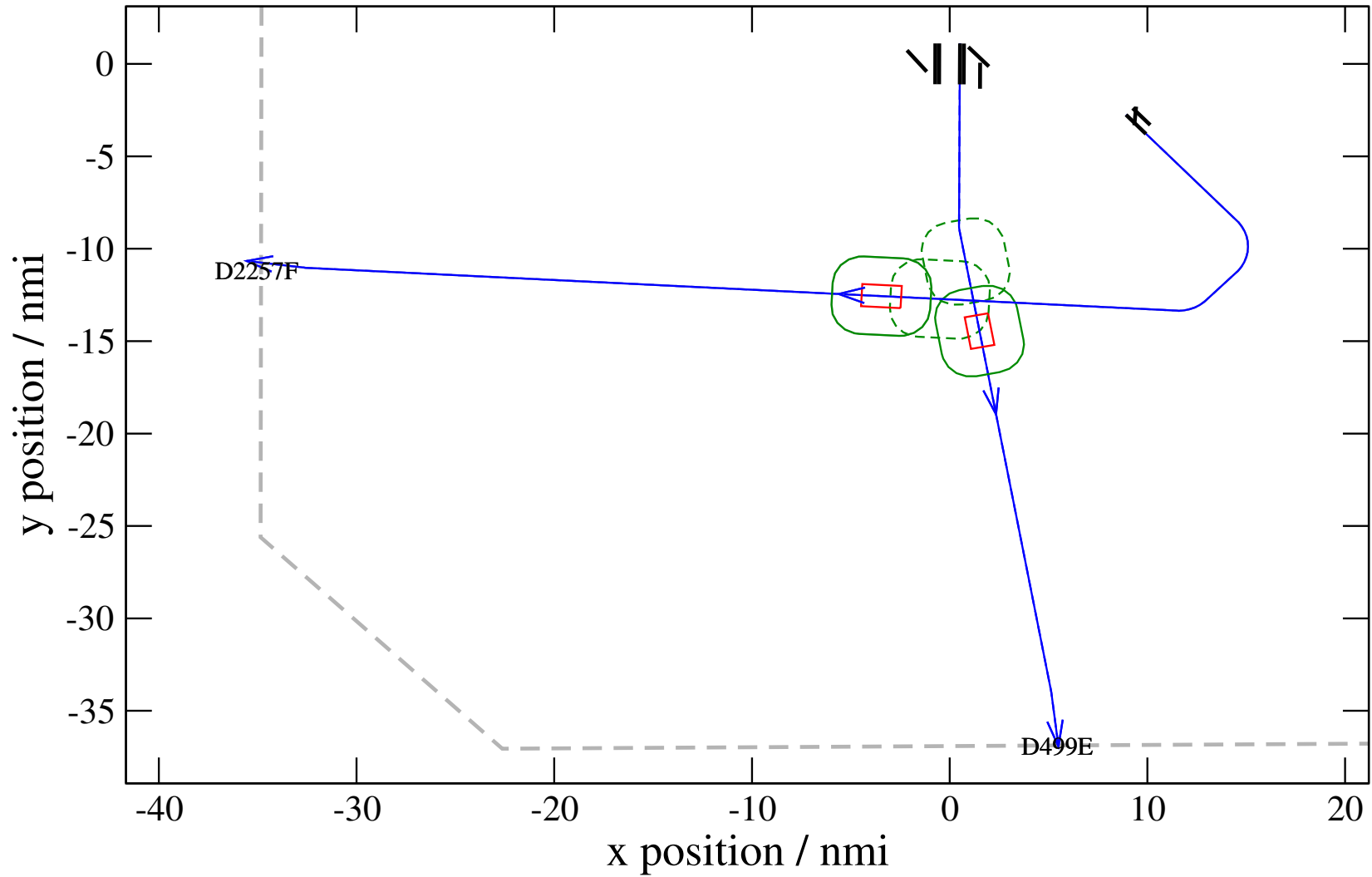
# Maneuver Altitude Profiles

+ D499E-D2257F 0.461H->1.501H: D499E temp alt 6.0 kft, 3.0 Min (+0 s) 499-2257-35



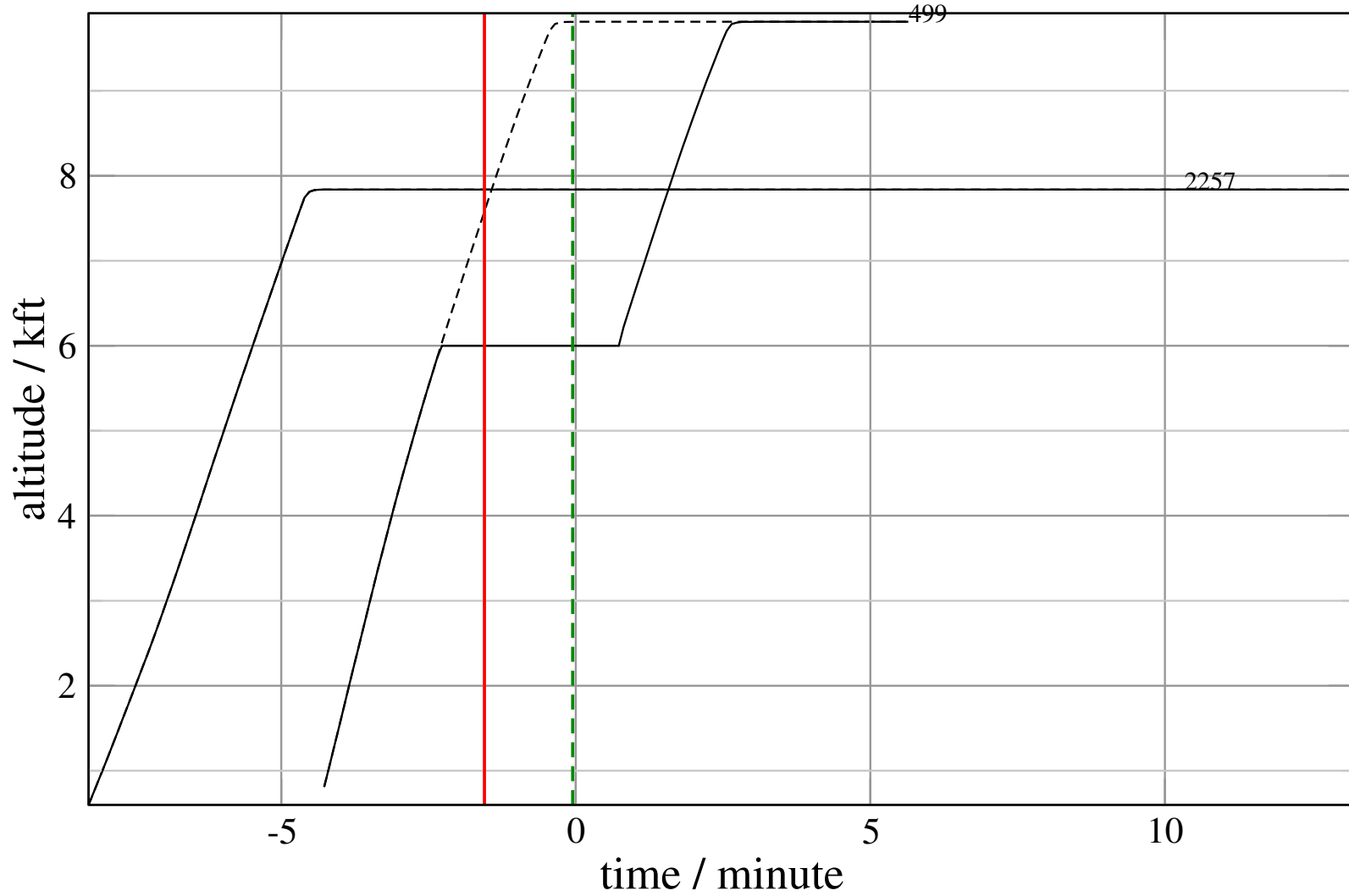
# Maneuver Planview

+ D499E-D2257F 0.372H->1.410V: D499E temp alt 6.0 kft, 3.0 Min (+0 s) 499-2257-36



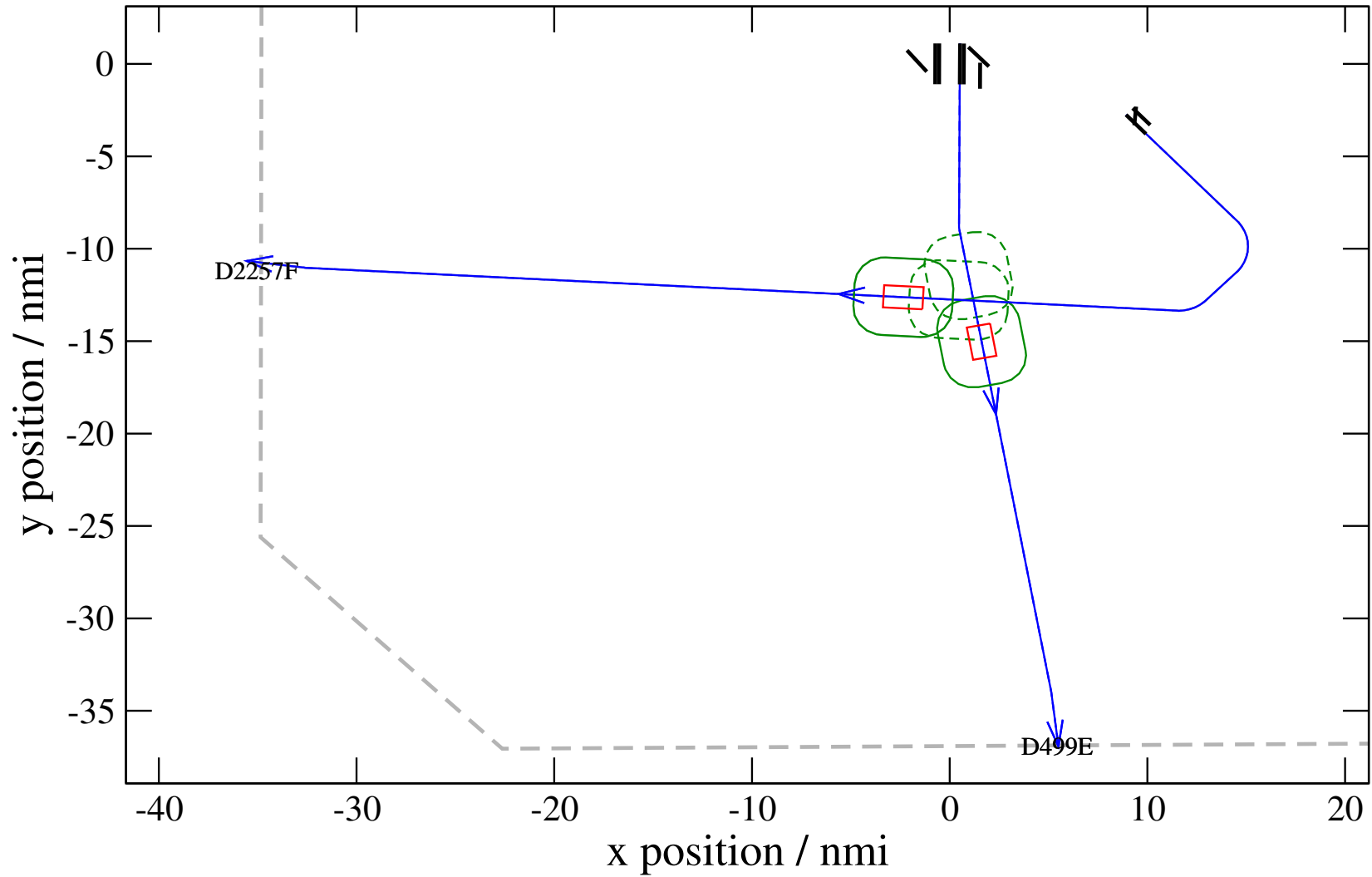
# Maneuver Altitude Profiles

+ D499E-D2257F 0.372H->1.410V: D499E temp alt 6.0 kft, 3.0 Min (+0 s) 499-2257-36



# Maneuver Planview

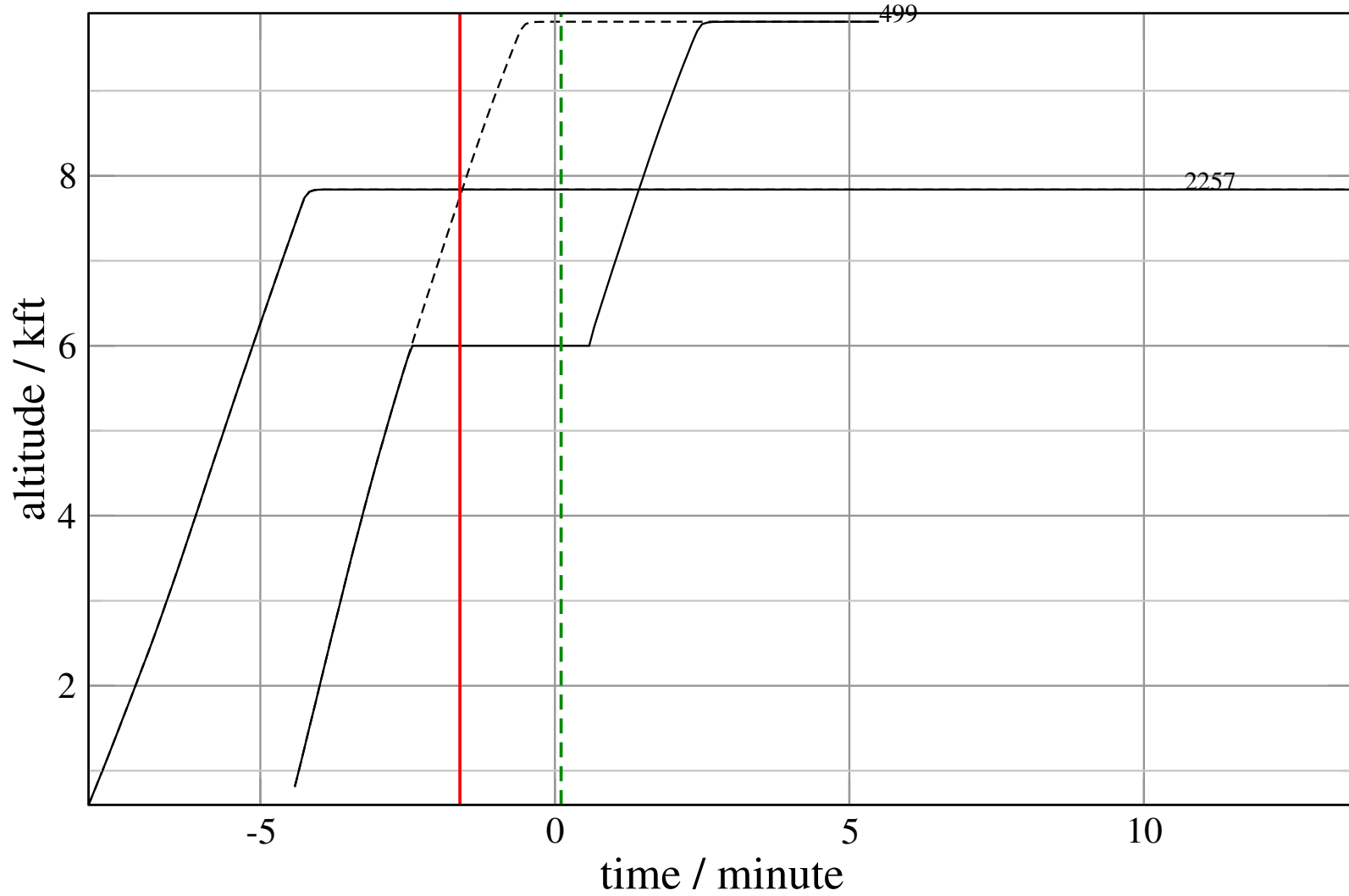
+ D499E-D2257F 0.372V->1.251V: D499E temp alt 6.0 kft, 3.0 Min (+0 s) 499-2257-37





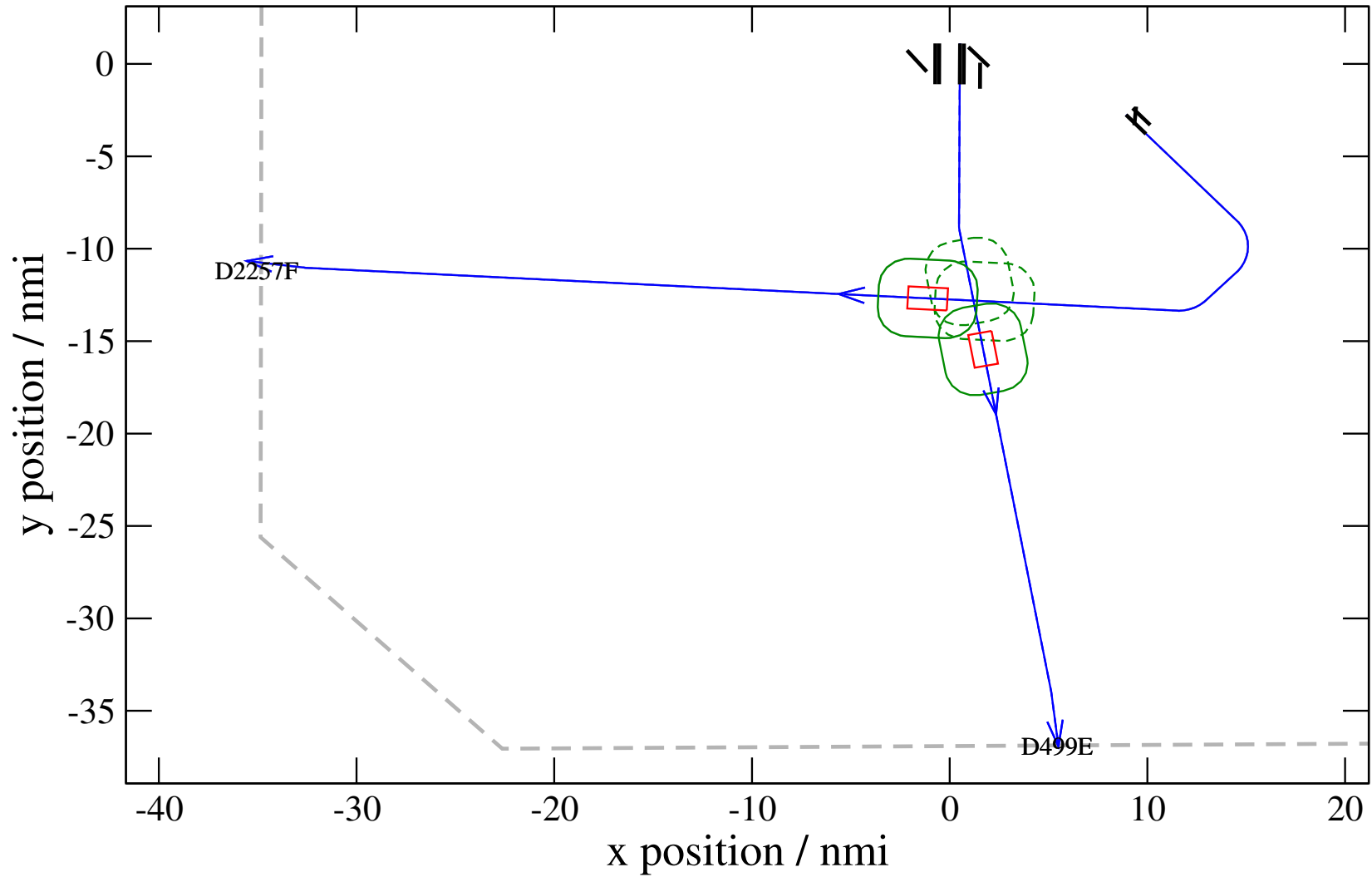
# Maneuver Altitude Profiles

+ D499E-D2257F 0.372V->1.251V: D499E temp alt 6.0 kft, 3.0 Min (+0 s) 499-2257-37



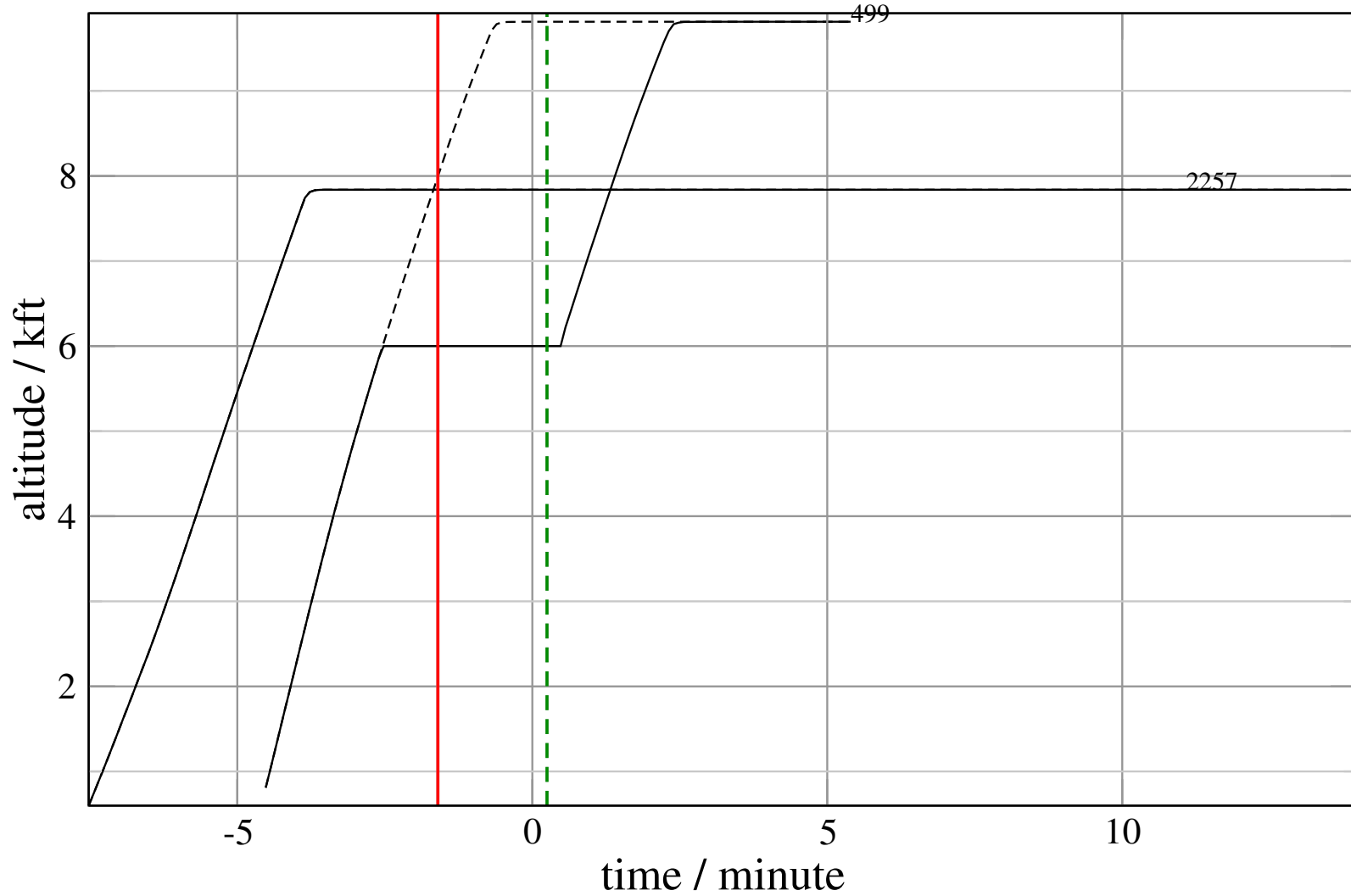
# Maneuver Planview

+ D499E-D2257F 0.398V->1.135H: D499E temp alt 6.0 kft, 3.0 Min (+0 s) 499-2257-38



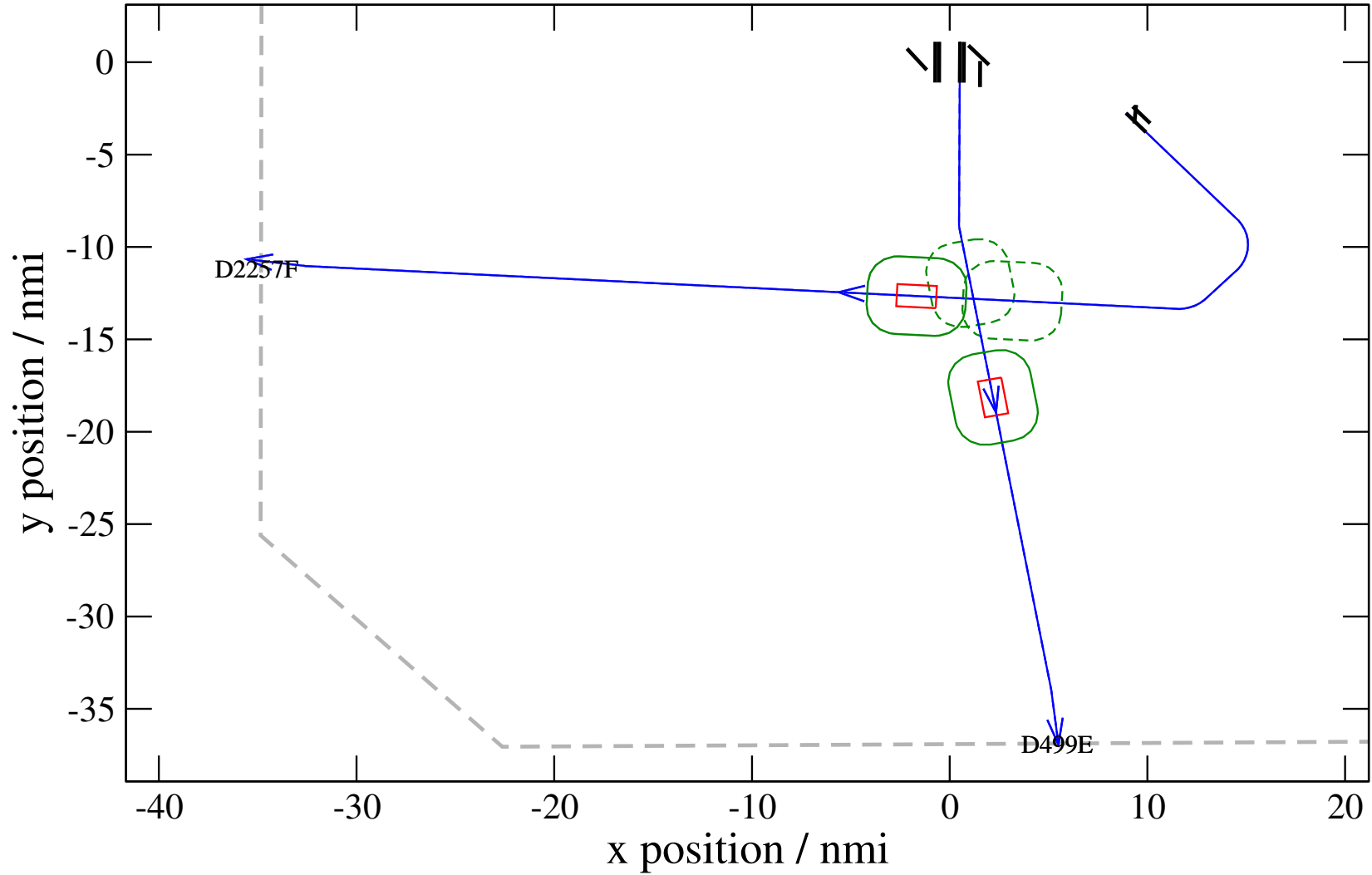
# Maneuver Altitude Profiles

+ D499E-D2257F 0.398V->1.135H: D499E temp alt 6.0 kft, 3.0 Min (+0 s) 499-2257-38



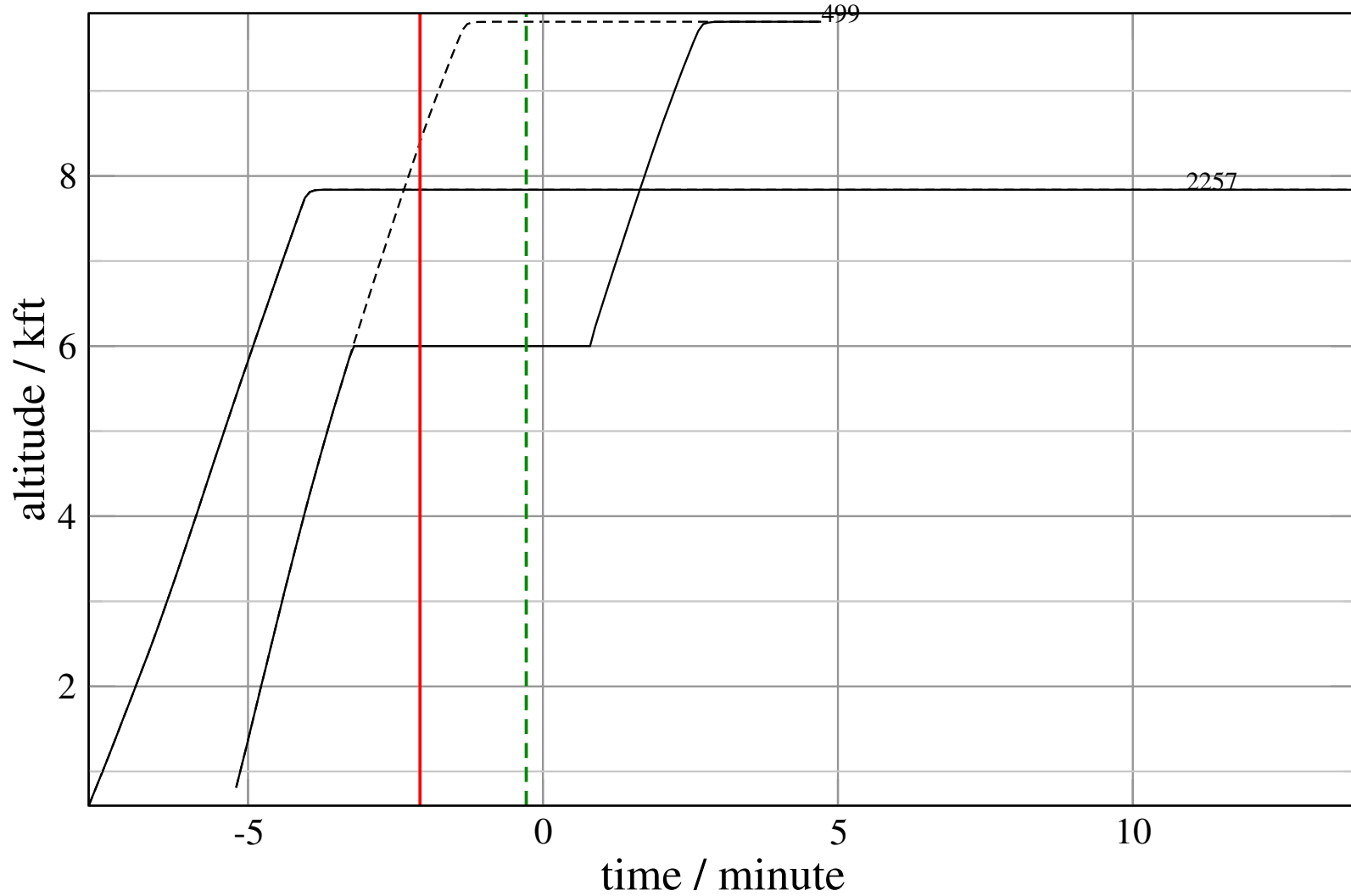
# Maneuver Planview

+ D499E-D2257F 0.476V->1.504H: D499E temp alt 6.0 kft, 4.0 Min (+0 s) 499-2257-39



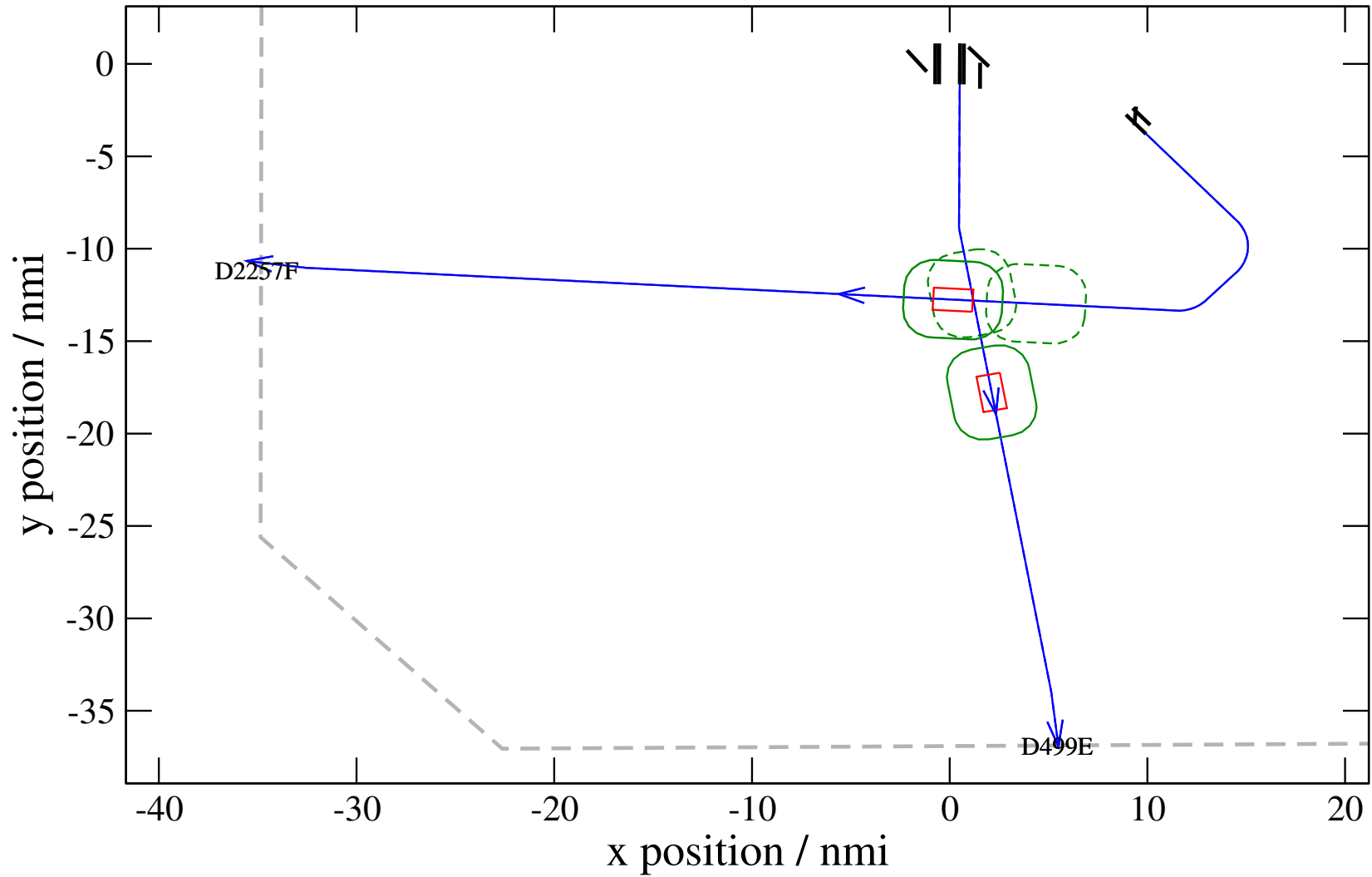
# Maneuver Altitude Profiles

+ D499E-D2257F 0.476V->1.504H: D499E temp alt 6.0 kft, 4.0 Min (+0 s) 499-2257-39



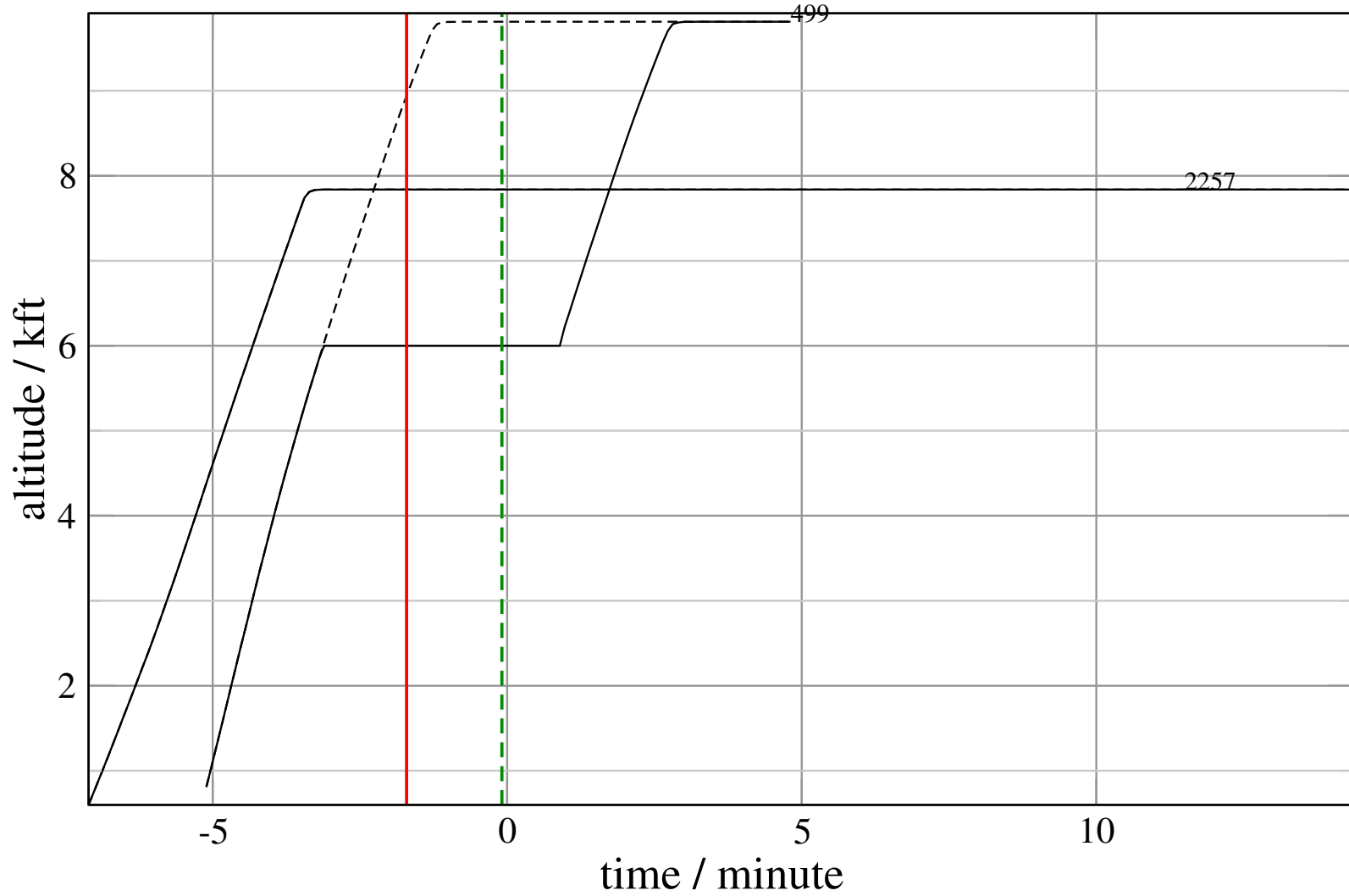
# Maneuver Planview

+ D499E-D2257F 0.667H->1.502V: D499E temp alt 6.0 kft, 4.0 Min (+0 s) 499-2257-40



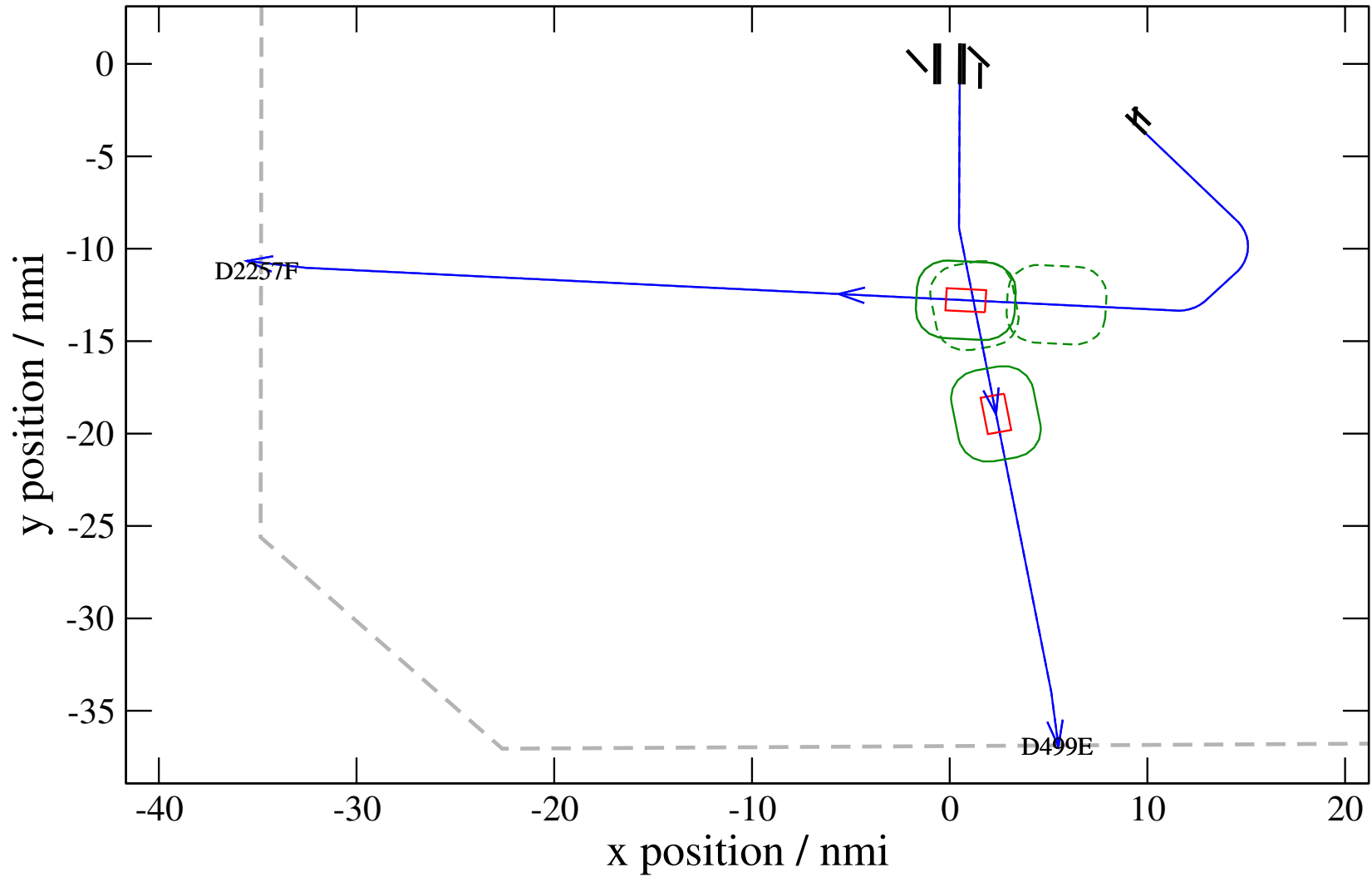
# Maneuver Altitude Profiles

+ D499E-D2257F 0.667H->1.502V: D499E temp alt 6.0 kft, 4.0 Min (+0 s) 499-2257-40



# Maneuver Planview

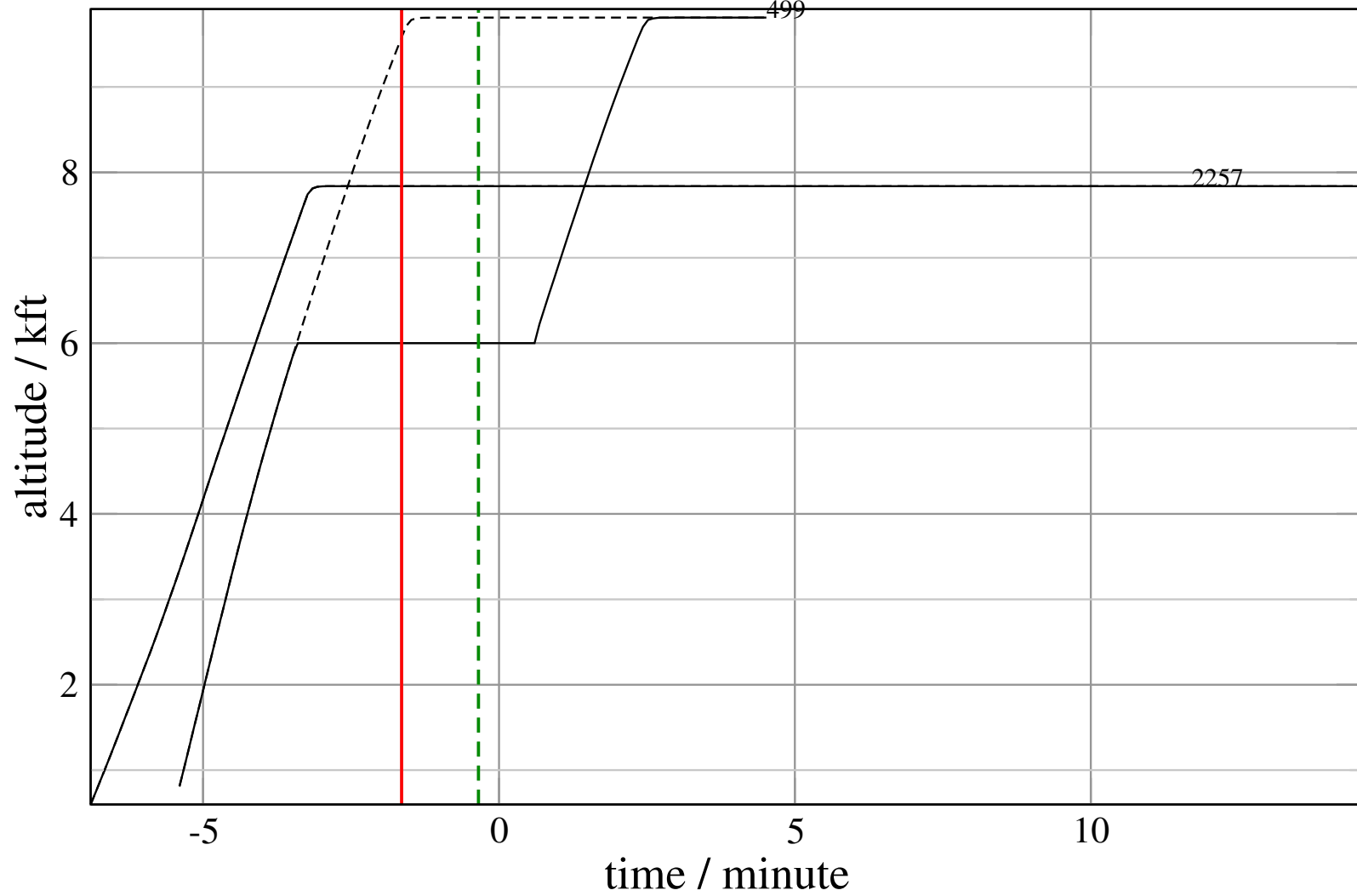
+ D499E-D2257F 0.927V->1.501H: D499E temp alt 6.0 kft, 4.0 Min (+0 s) 499-2257-41





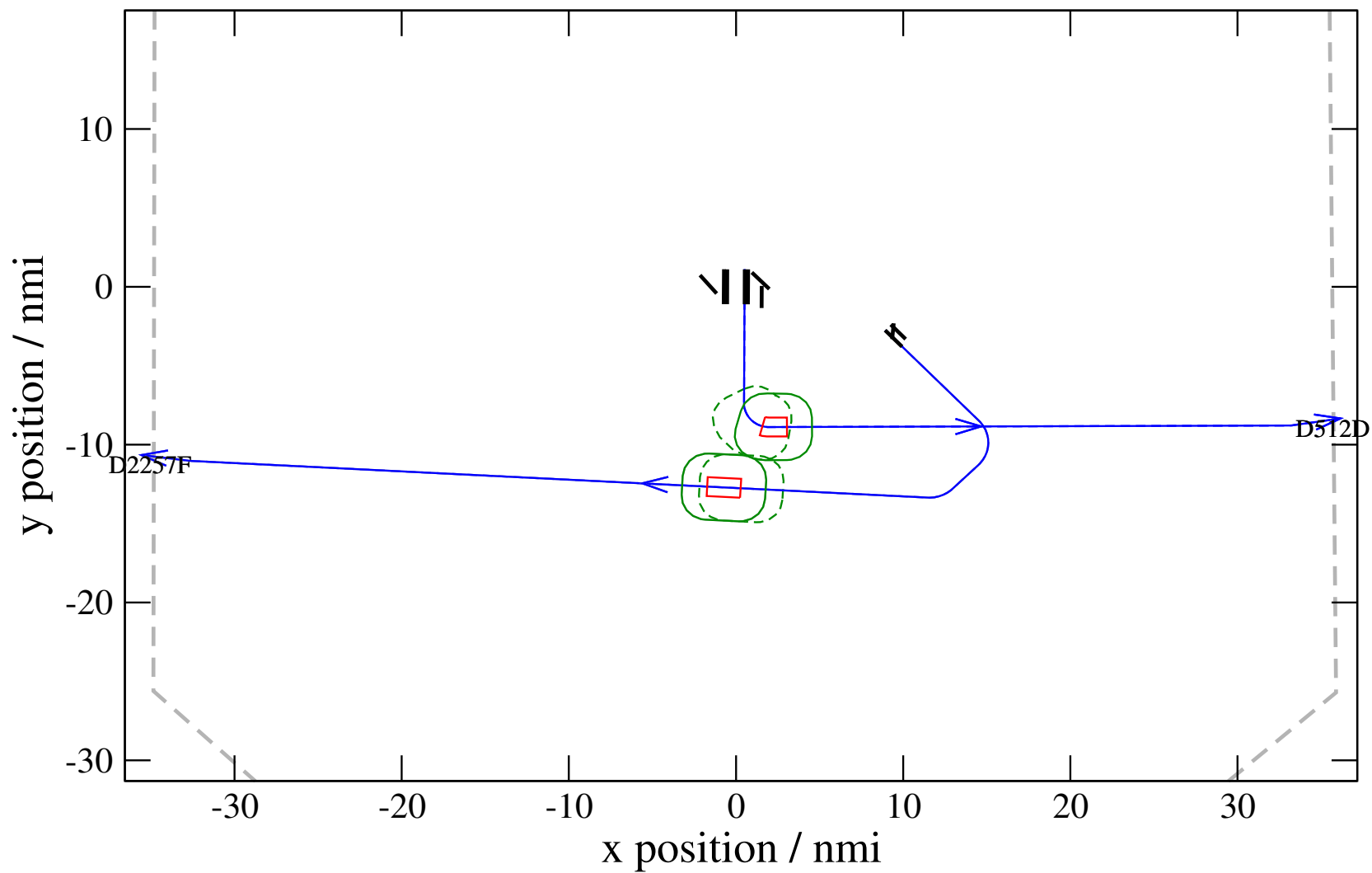
# Maneuver Altitude Profiles

+ D499E-D2257F 0.927V->1.501H: D499E temp alt 6.0 kft, 4.0 Min (+0 s) 499-2257-41



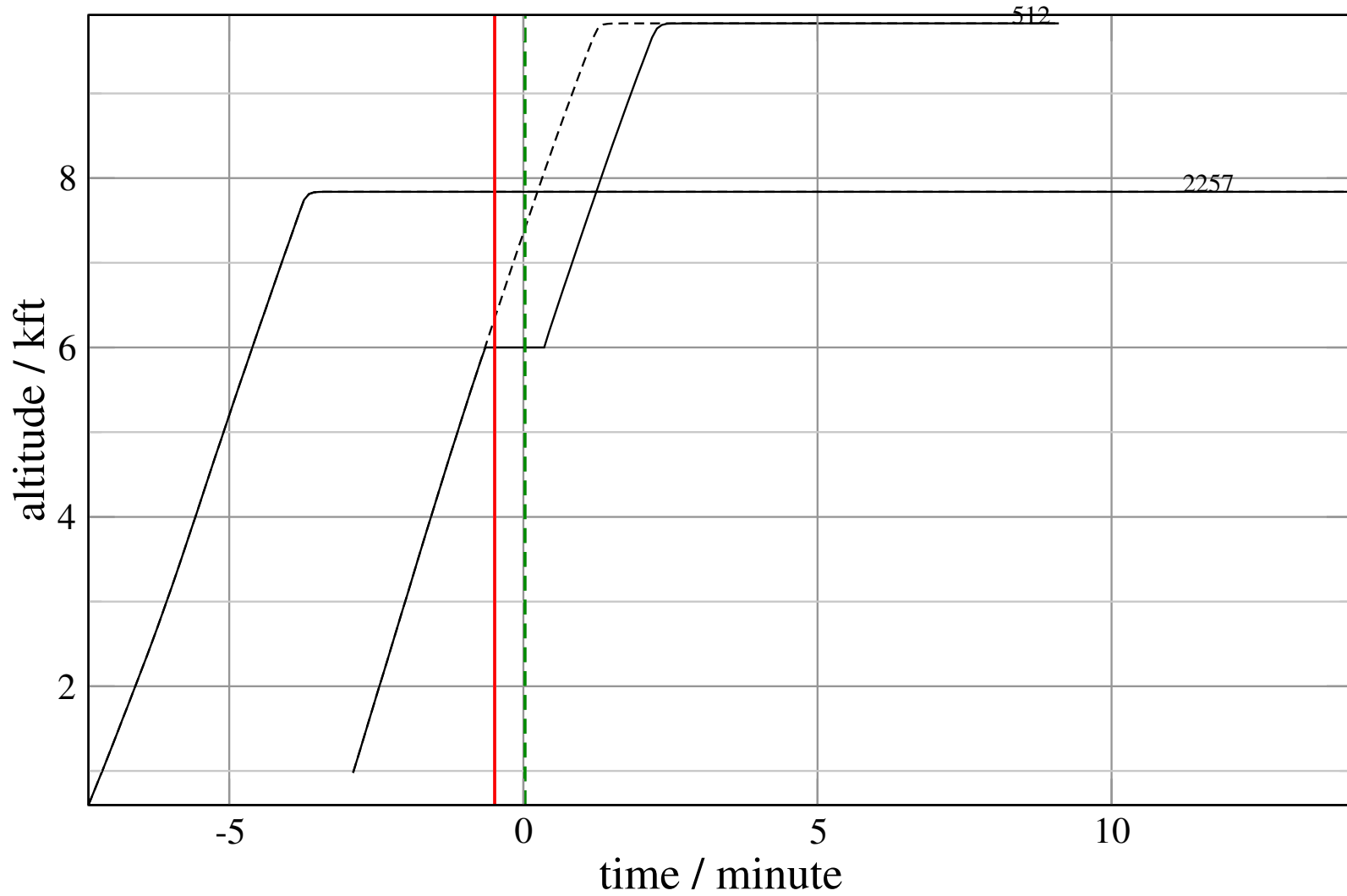
# Maneuver Planview

+ D512D-D2257F 0.926H->1.278H: D512D temp alt 6.0 kft, 1.0 Min (+0 s) 512-2257-35



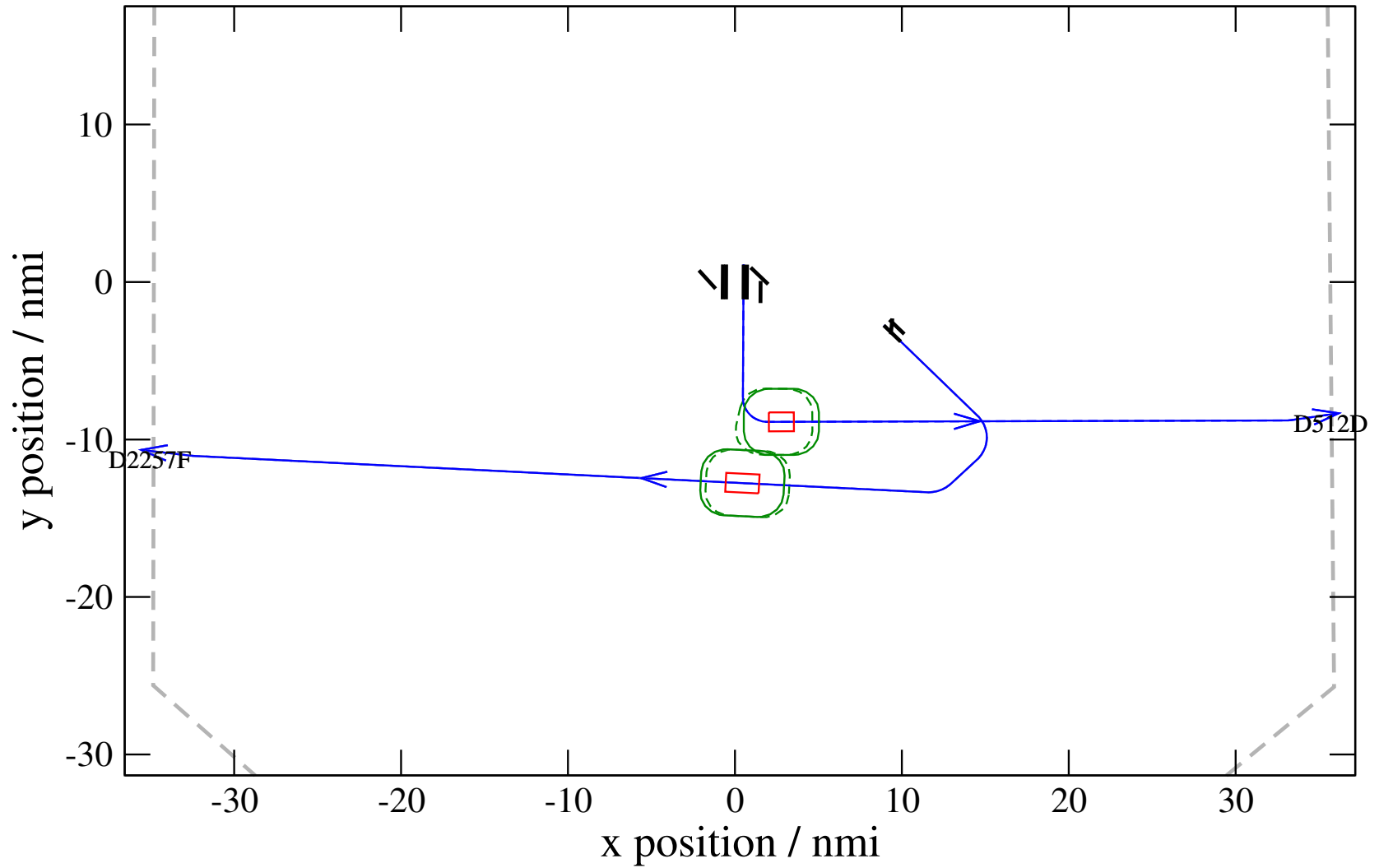
# Maneuver Altitude Profiles

+ D512D-D2257F 0.926H->1.278H: D512D temp alt 6.0 kft, 1.0 Min (+0 s) 512-2257-35



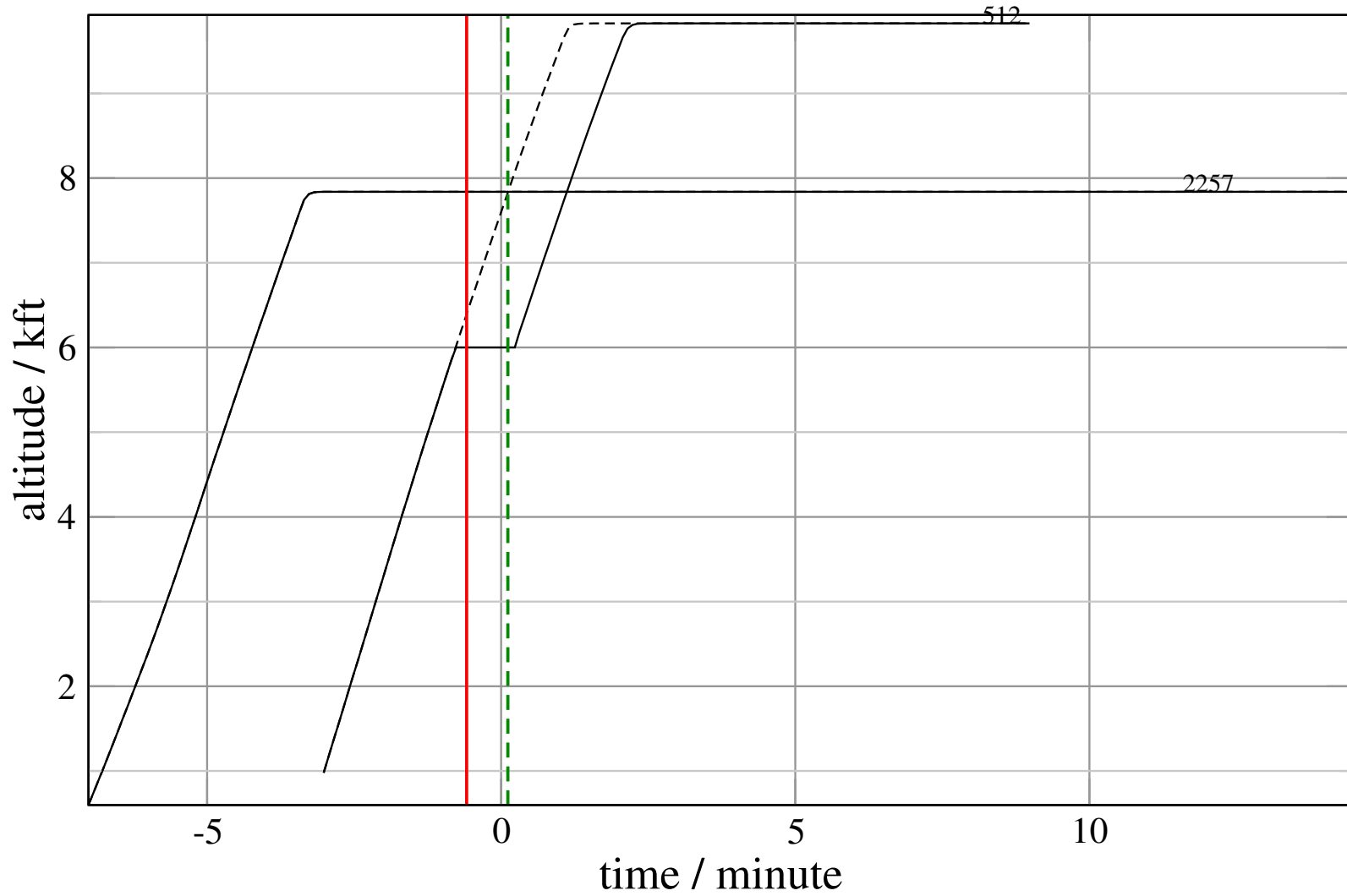
# Maneuver Planview

+ D512D-D2257F 0.920H->1.143H: D512D temp alt 6.0 kft, 1.0 Min (+0 s) 512-2257-36



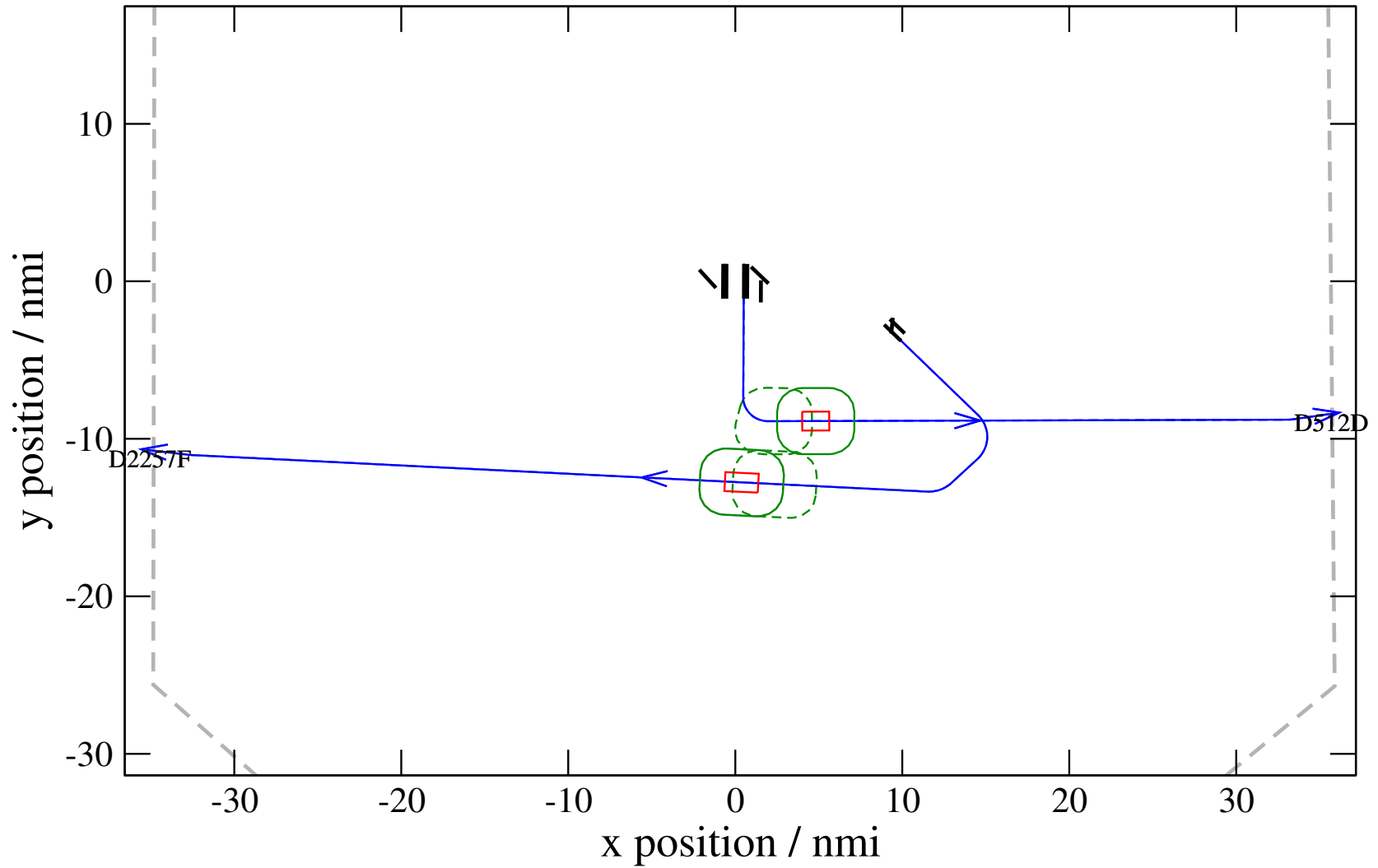
# Maneuver Altitude Profiles

+ D512D-D2257F 0.920H->1.143H: D512D temp alt 6.0 kft, 1.0 Min (+0 s) 512-2257-36



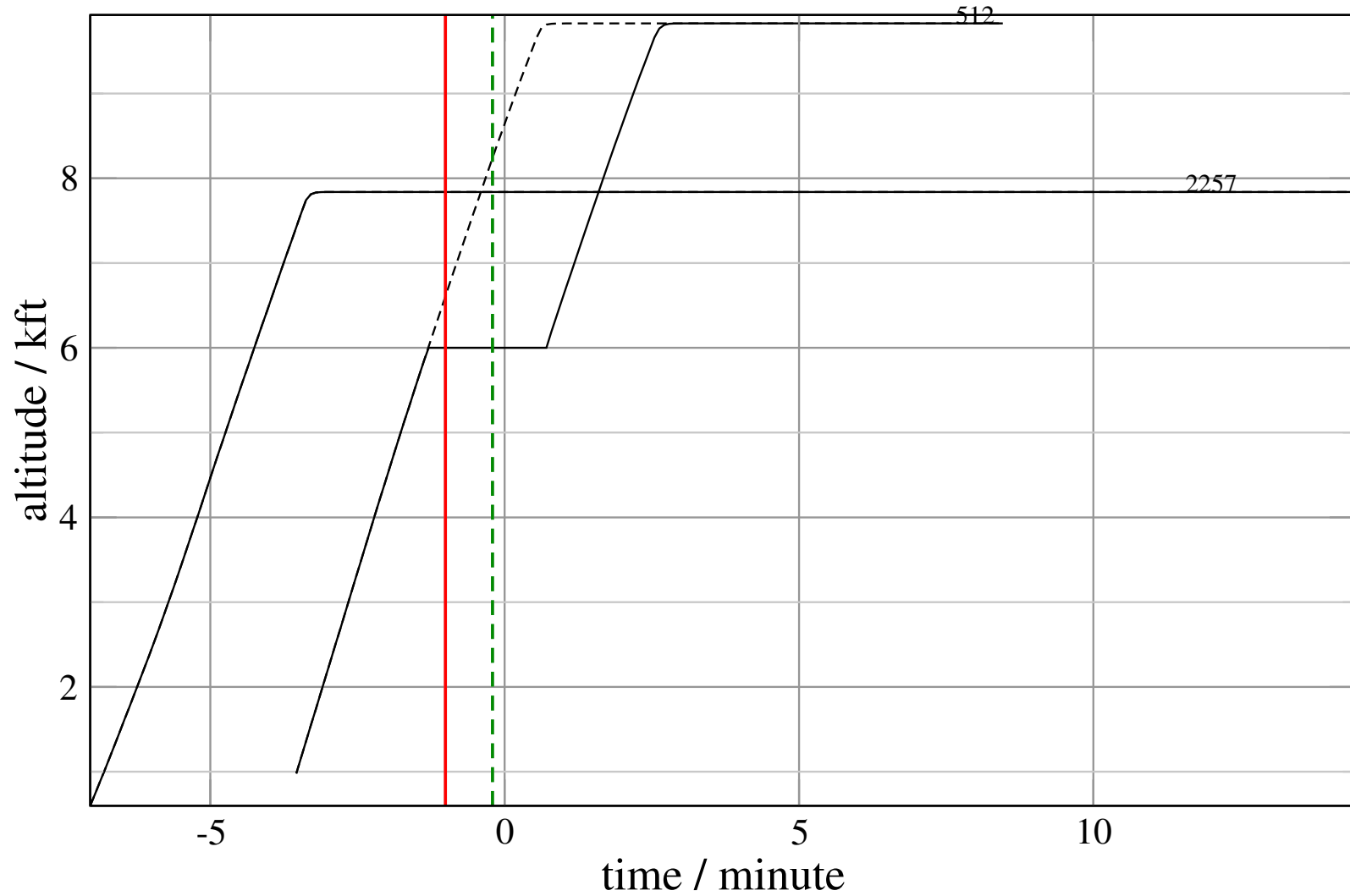
# Maneuver Planview

+ D512D-D2257F 0.920H->1.501V: D512D temp alt 6.0 kft, 2.0 Min (+0 s) 512-2257-37



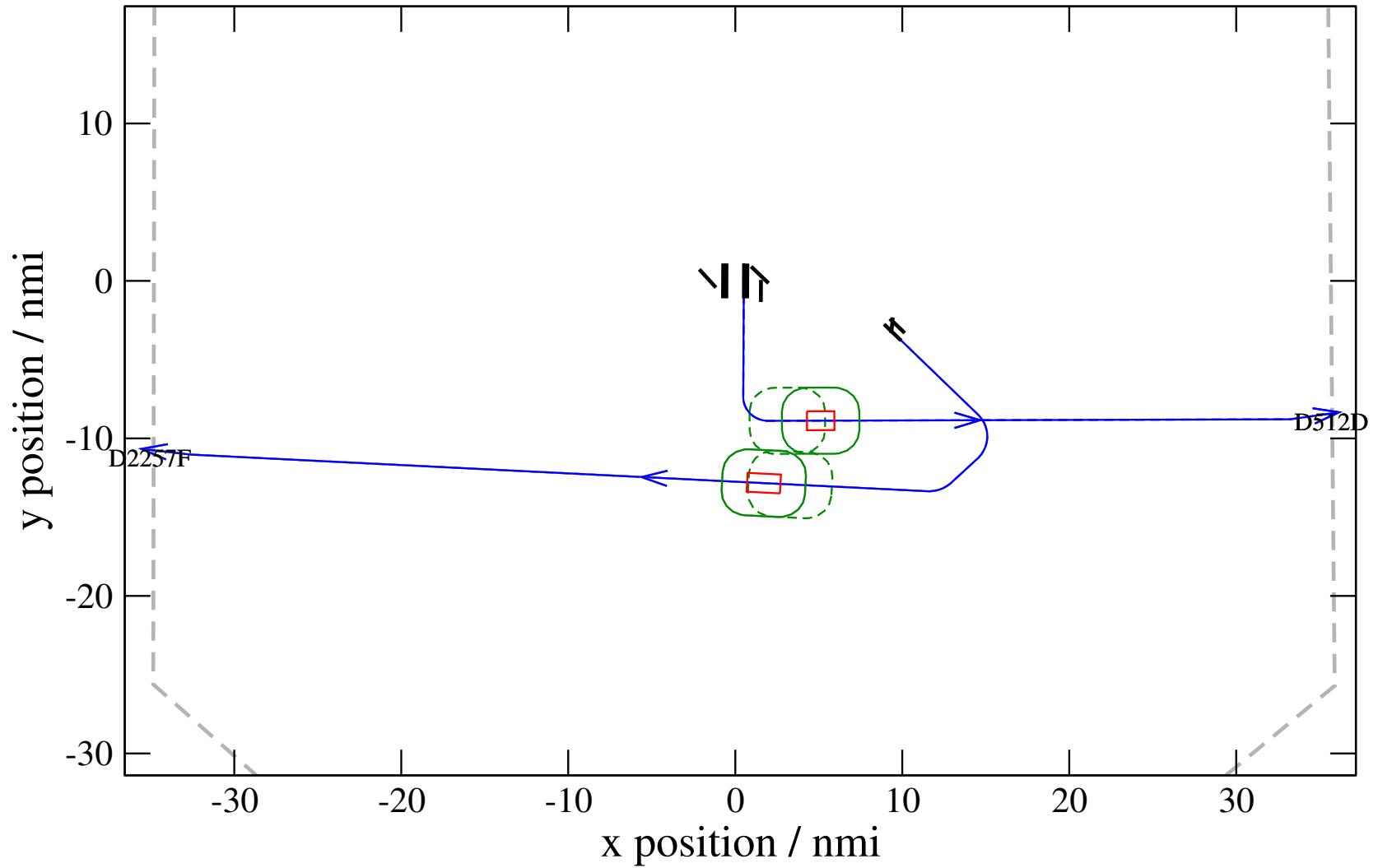
# Maneuver Altitude Profiles

+ D512D-D2257F 0.920H->1.501V: D512D temp alt 6.0 kft, 2.0 Min (+0 s) 512-2257-37



# Maneuver Planview

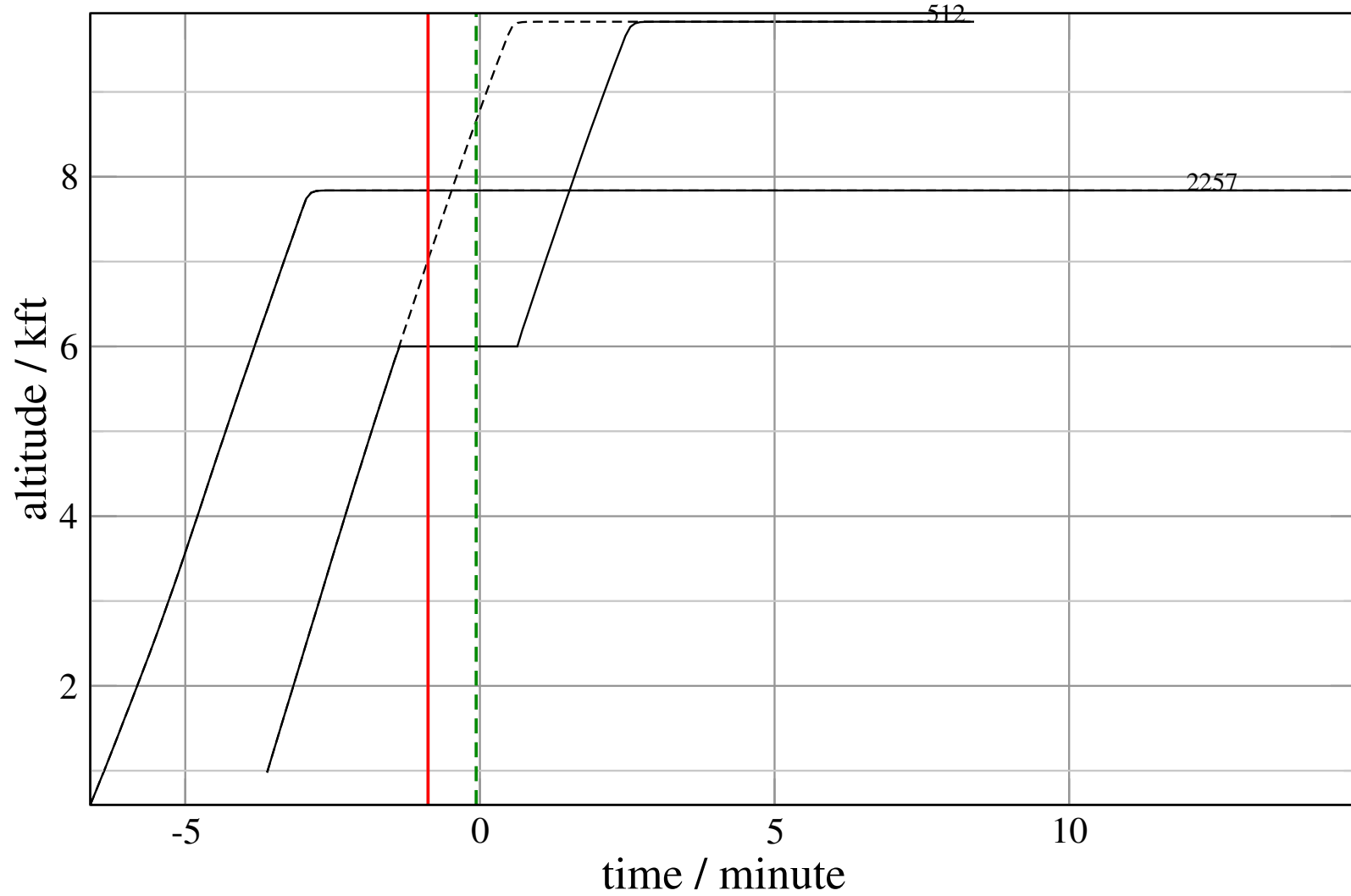
+ D512D-D2257F 0.929H->1.421H: D512D temp alt 6.0 kft, 2.0 Min (+0 s) 512-2257-38





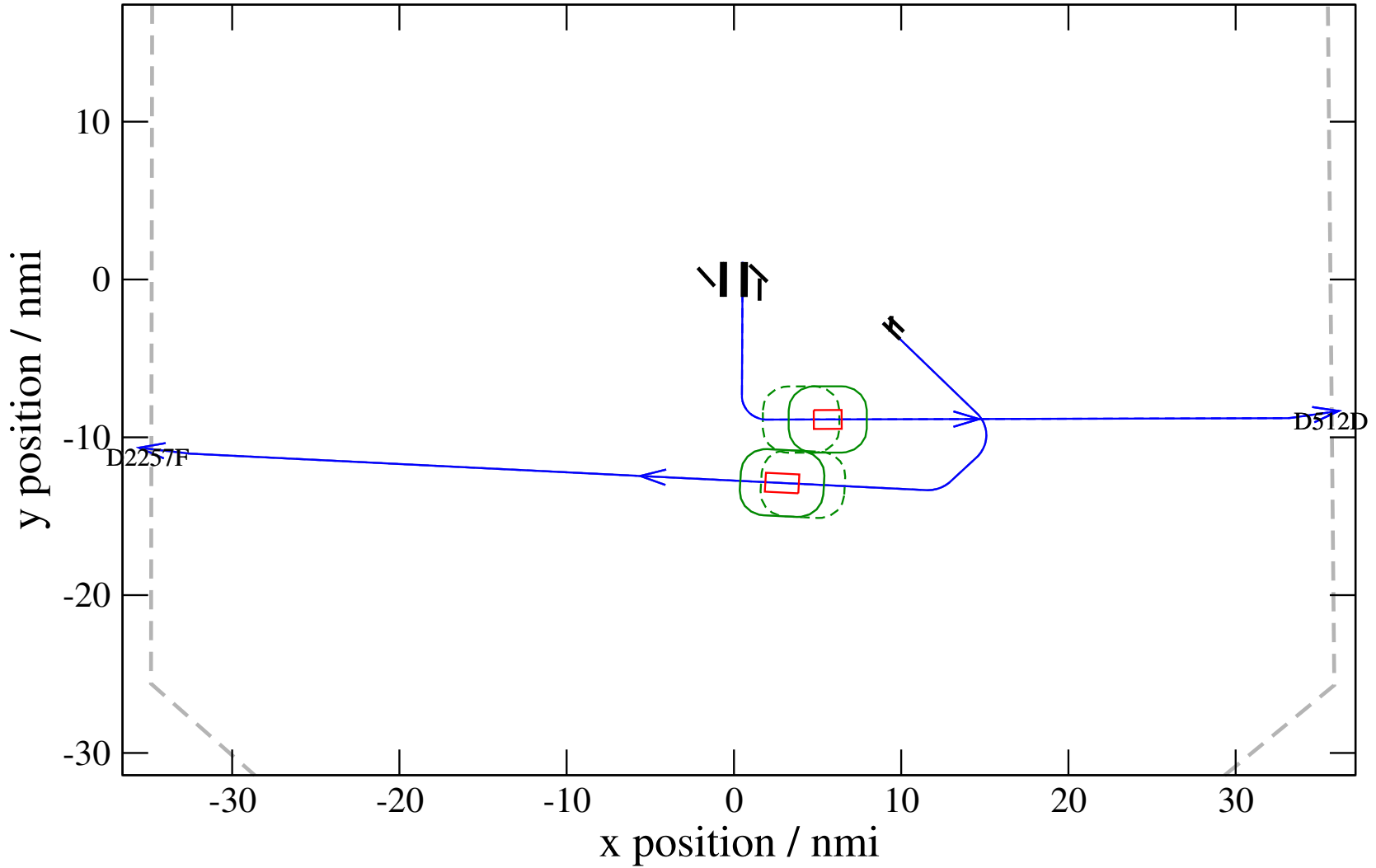
# Maneuver Altitude Profiles

+ D512D-D2257F 0.929H->1.421H: D512D temp alt 6.0 kft, 2.0 Min (+0 s) 512-2257-38



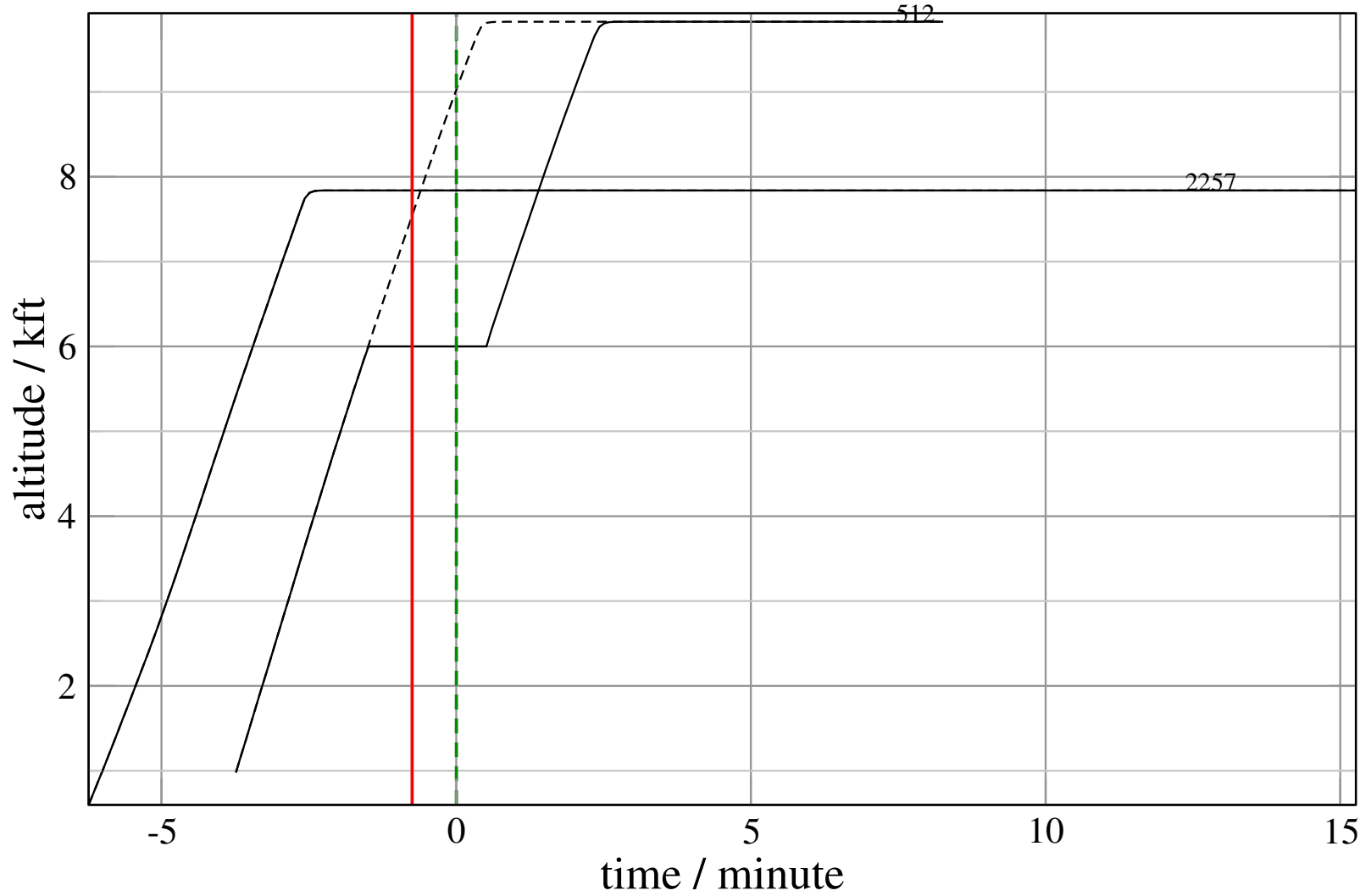
# Maneuver Planview

+ D512D-D2257F 0.945H->1.285V: D512D temp alt 6.0 kft, 2.0 Min (+0 s) 512-2257-39



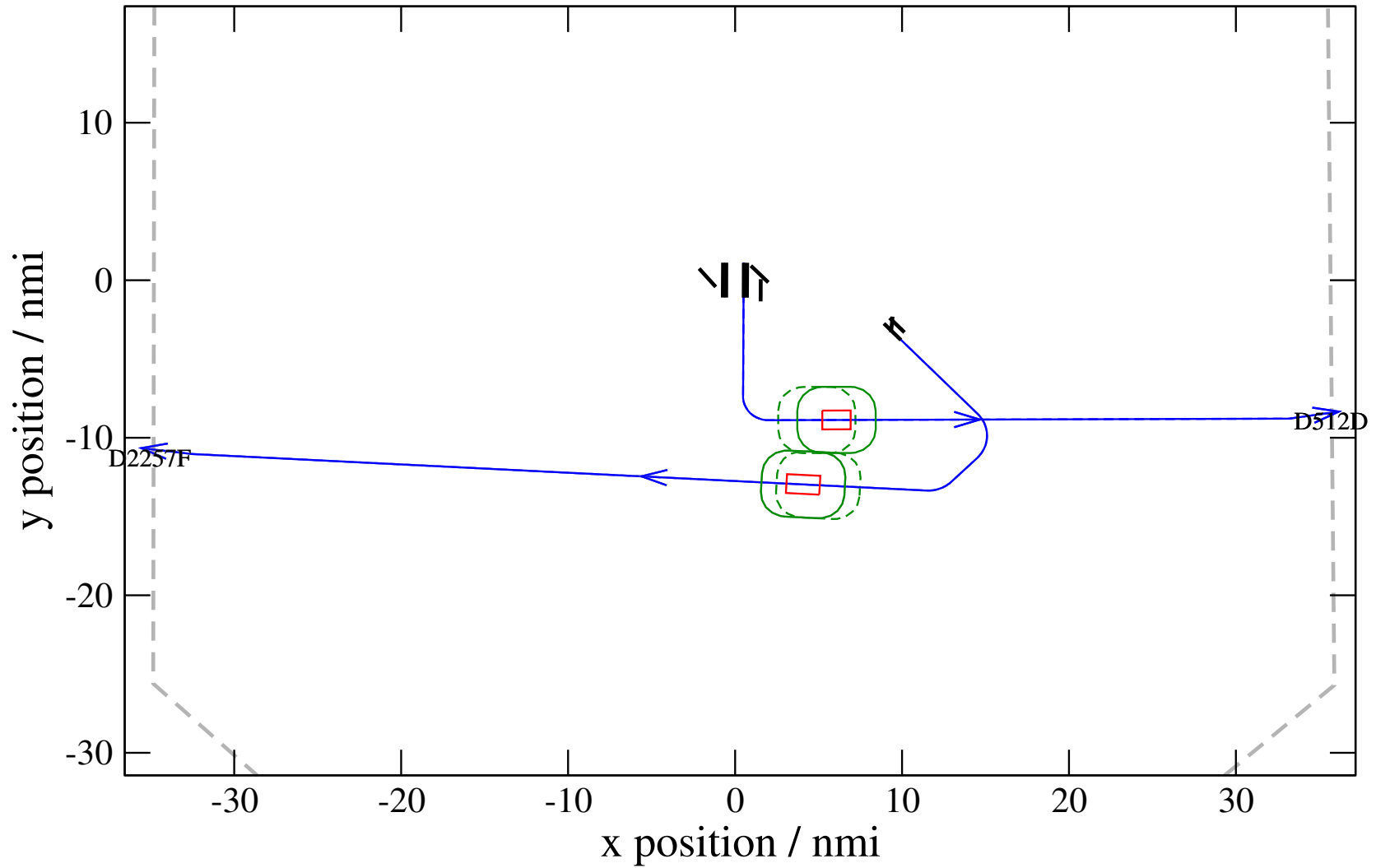
# Maneuver Altitude Profiles

+ D512D-D2257F 0.945H->1.285V: D512D temp alt 6.0 kft, 2.0 Min (+0 s) 512-2257-39



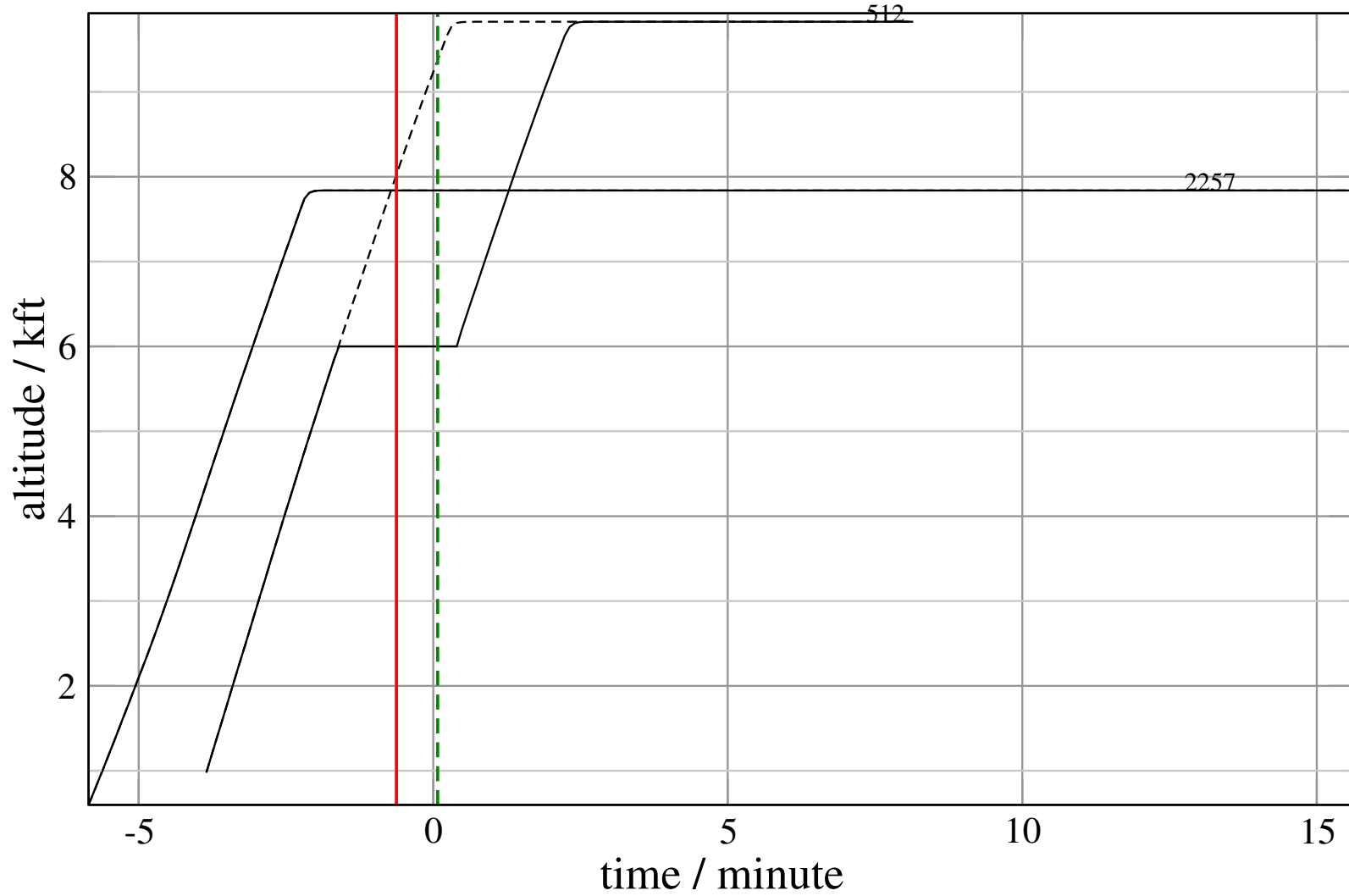
# Maneuver Planview

+ D512D-D2257F 0.960H->1.158V: D512D temp alt 6.0 kft, 2.0 Min (+0 s) 512-2257-40



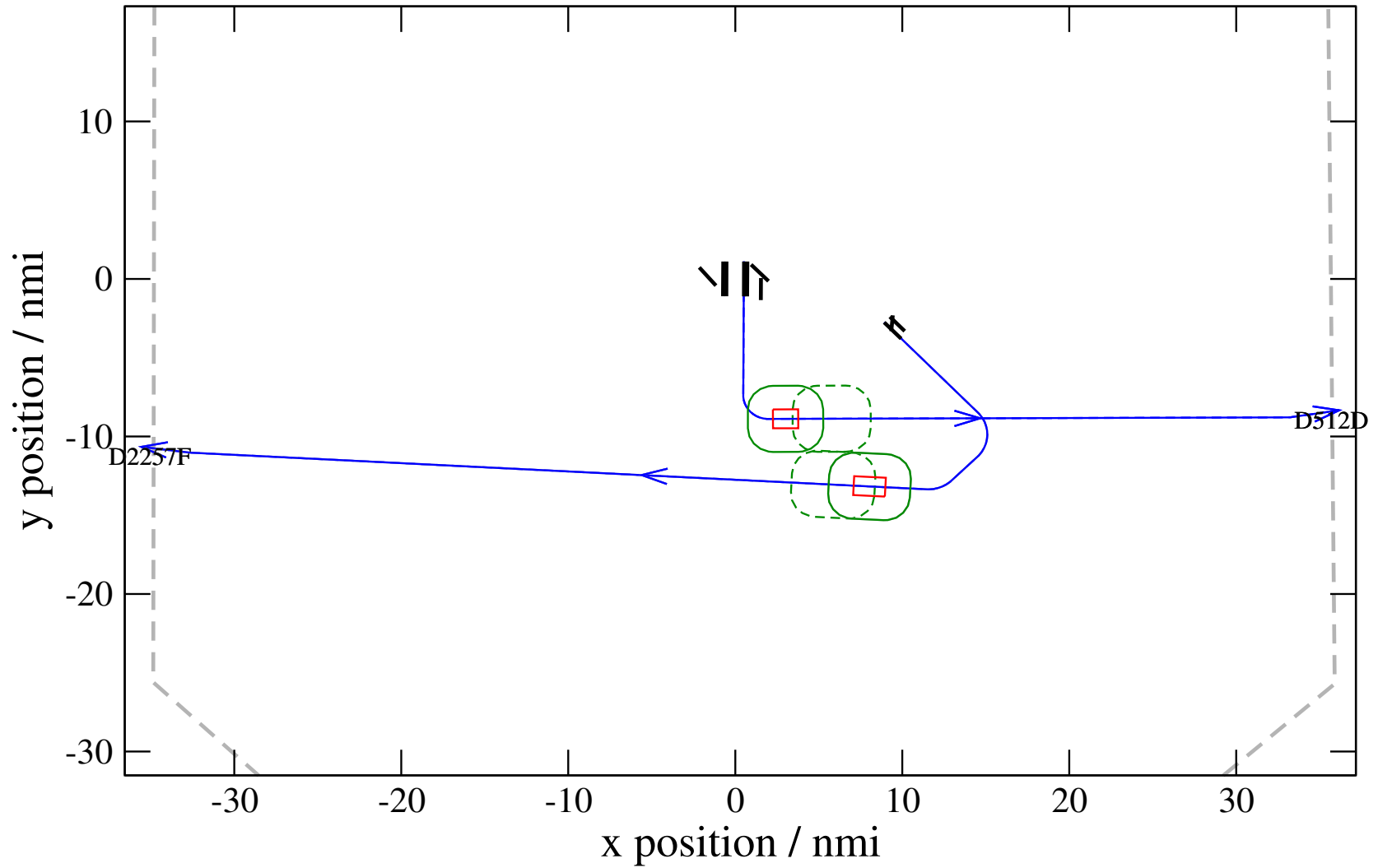
# Maneuver Altitude Profiles

+ D512D-D2257F 0.960H->1.158V: D512D temp alt 6.0 kft, 2.0 Min (+0 s) 512-2257-40



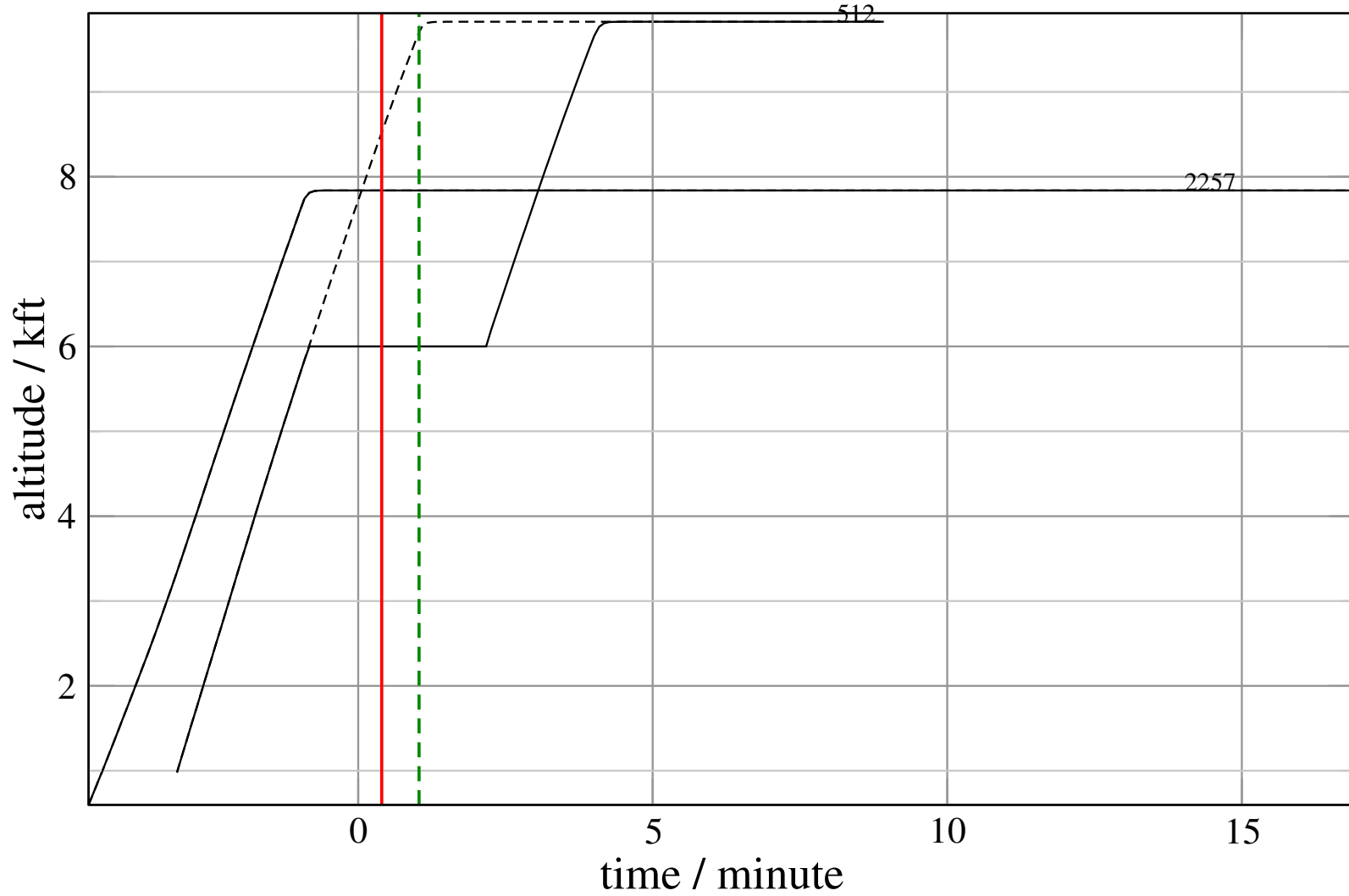
# Maneuver Planview

+ D512D-D2257F 0.977H->1.509H: D512D temp alt 6.0 kft, 3.0 Min (+0 s) 512-2257-41



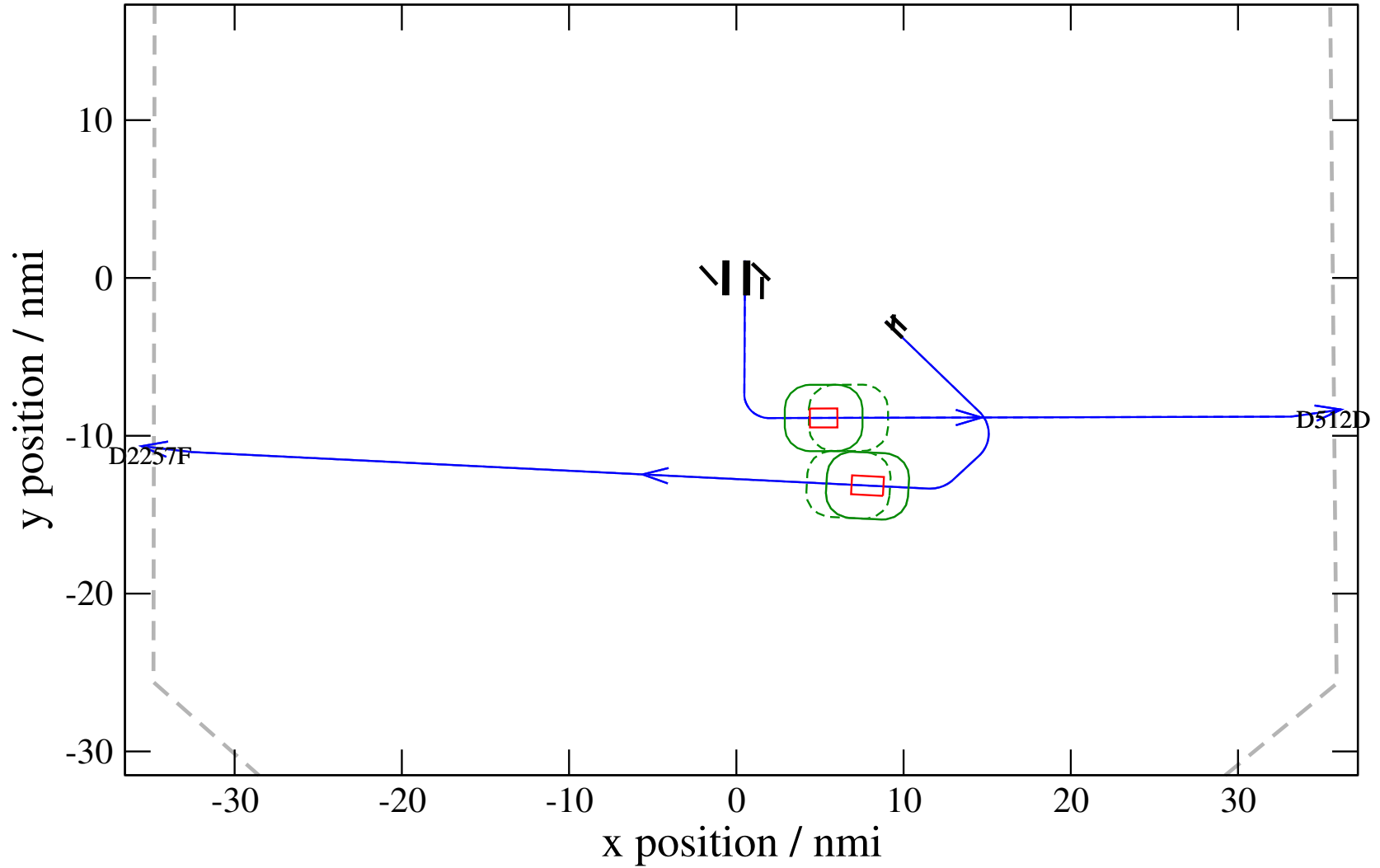
# Maneuver Altitude Profiles

+ D512D-D2257F 0.977H->1.509H: D512D temp alt 6.0 kft, 3.0 Min (+0 s) 512-2257-41



# Maneuver Planview

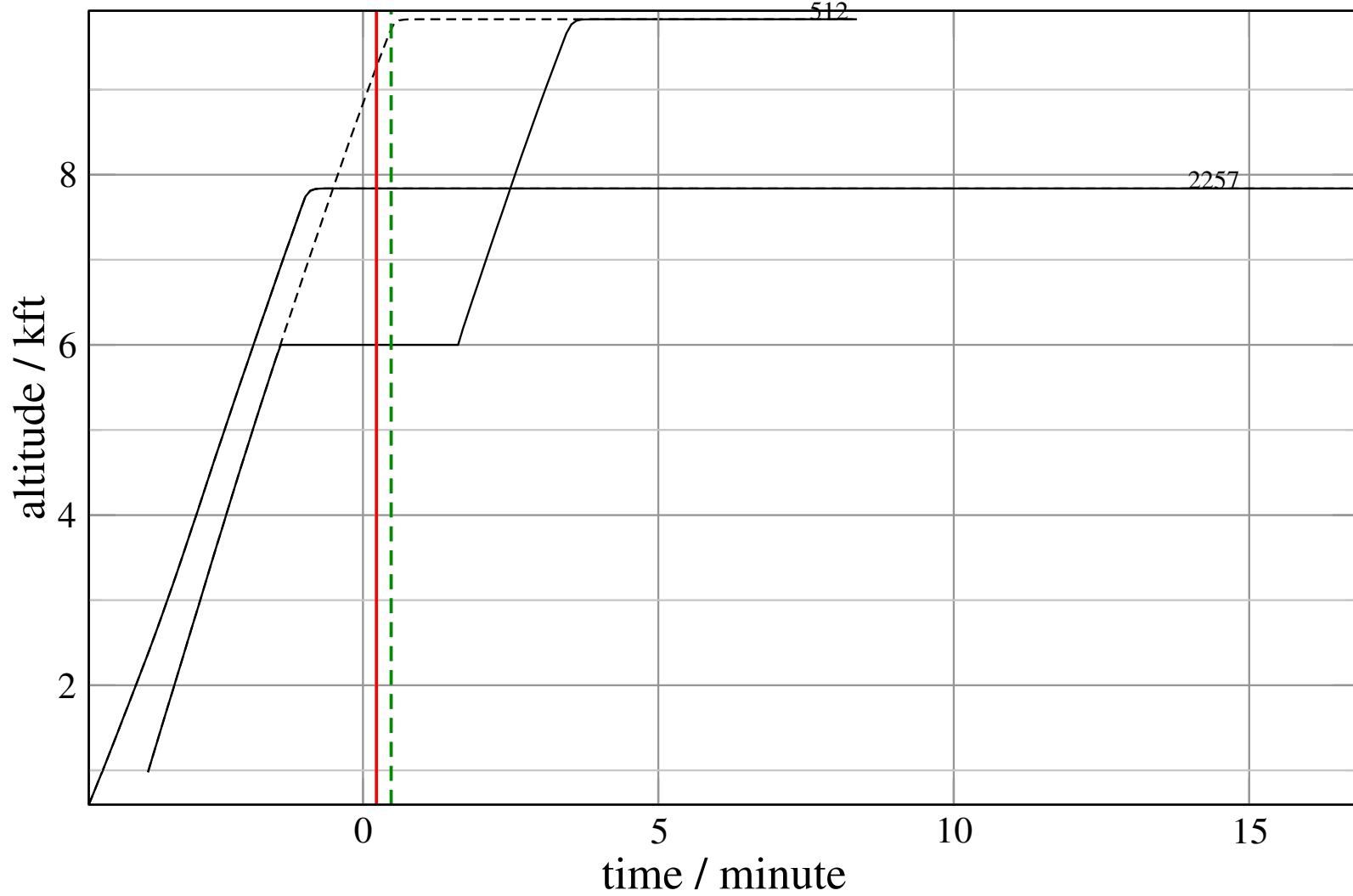
+ D512D-D2257F 0.993H->1.400V: D512D temp alt 6.0 kft, 3.0 Min (+0 s) 512-2257-42





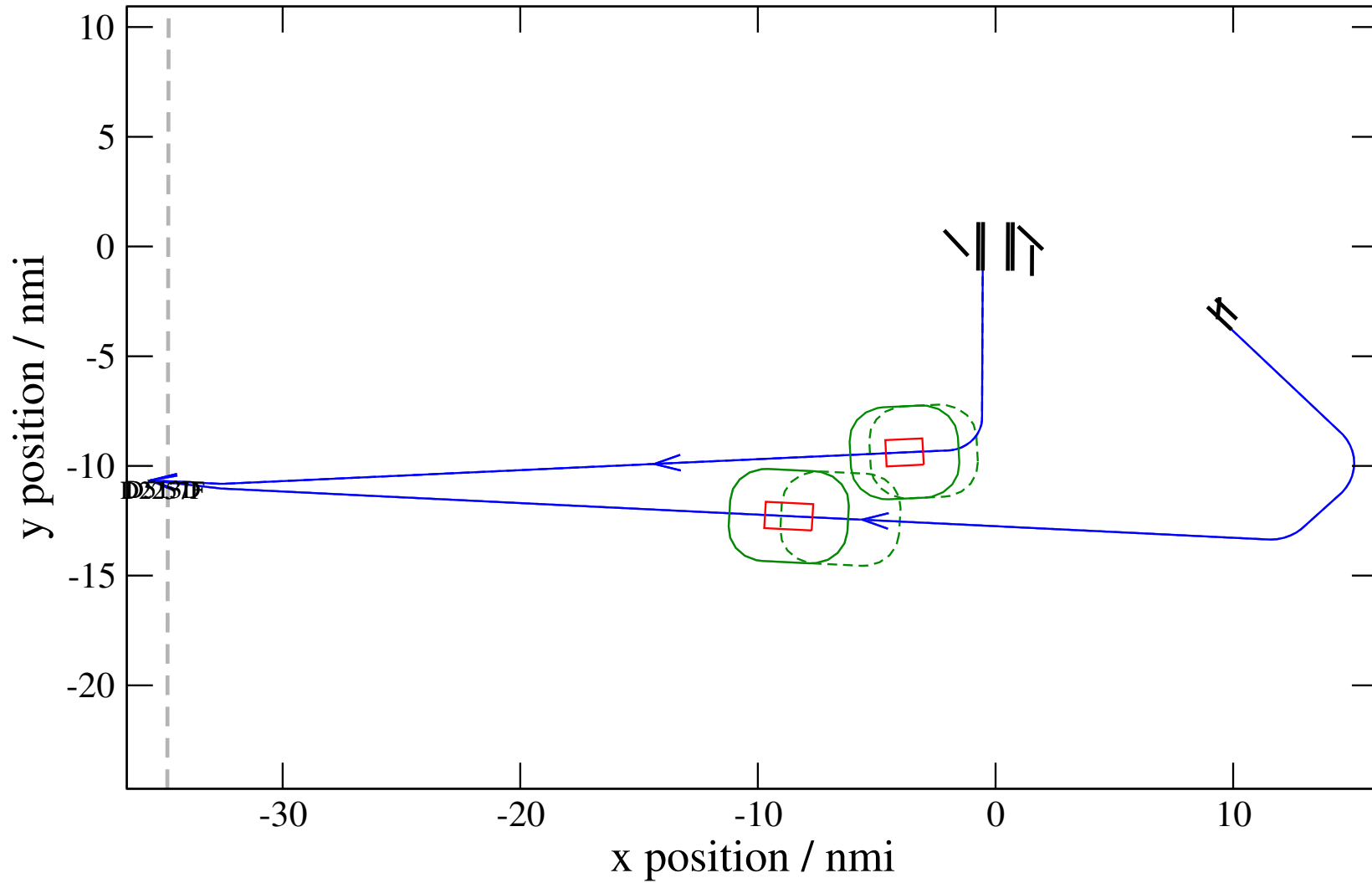
# Maneuver Altitude Profiles

+ D512D-D2257F 0.993H->1.400V: D512D temp alt 6.0 kft, 3.0 Min (+0 s) 512-2257-42



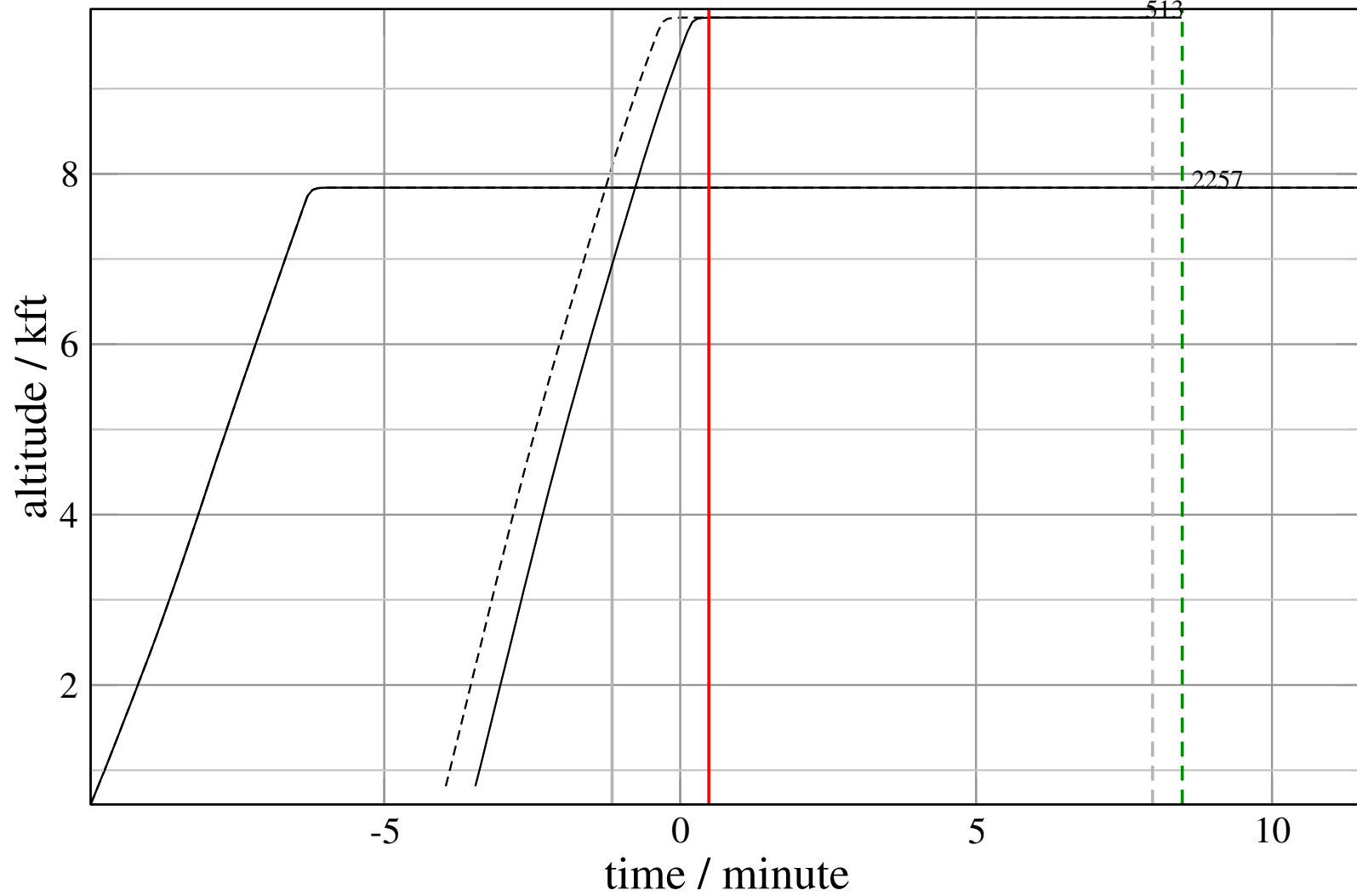
# Maneuver Planview

+ D513D-D2257F 0.853H->1.179H: D513D takeoff delay 0.50 Min (+30 s) 513-2257-32



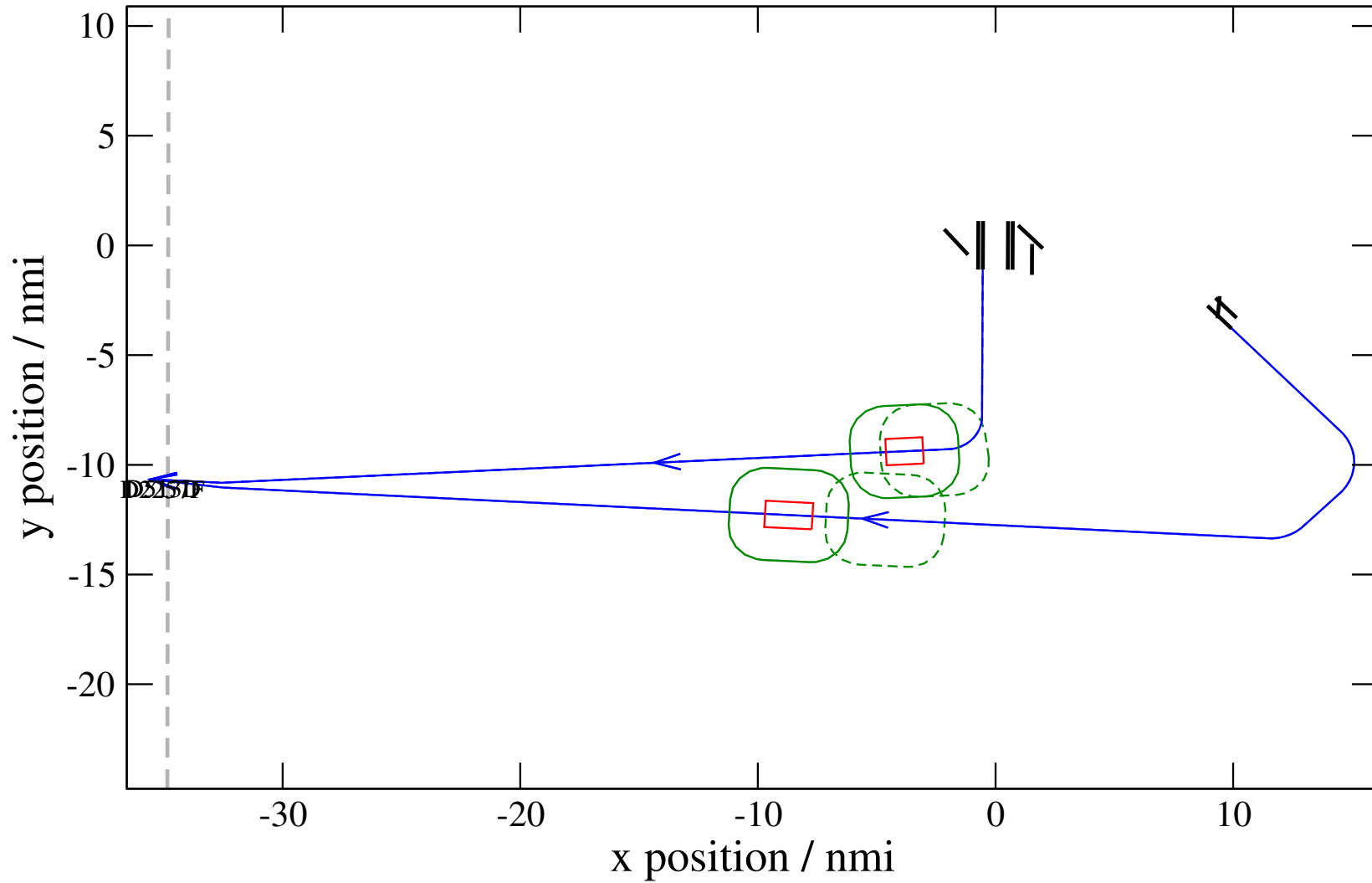
# Maneuver Altitude Profiles

+ D513D-D2257F 0.853H->1.179H: D513D takeoff delay 0.50 Min (+30 s) 513-2257-32



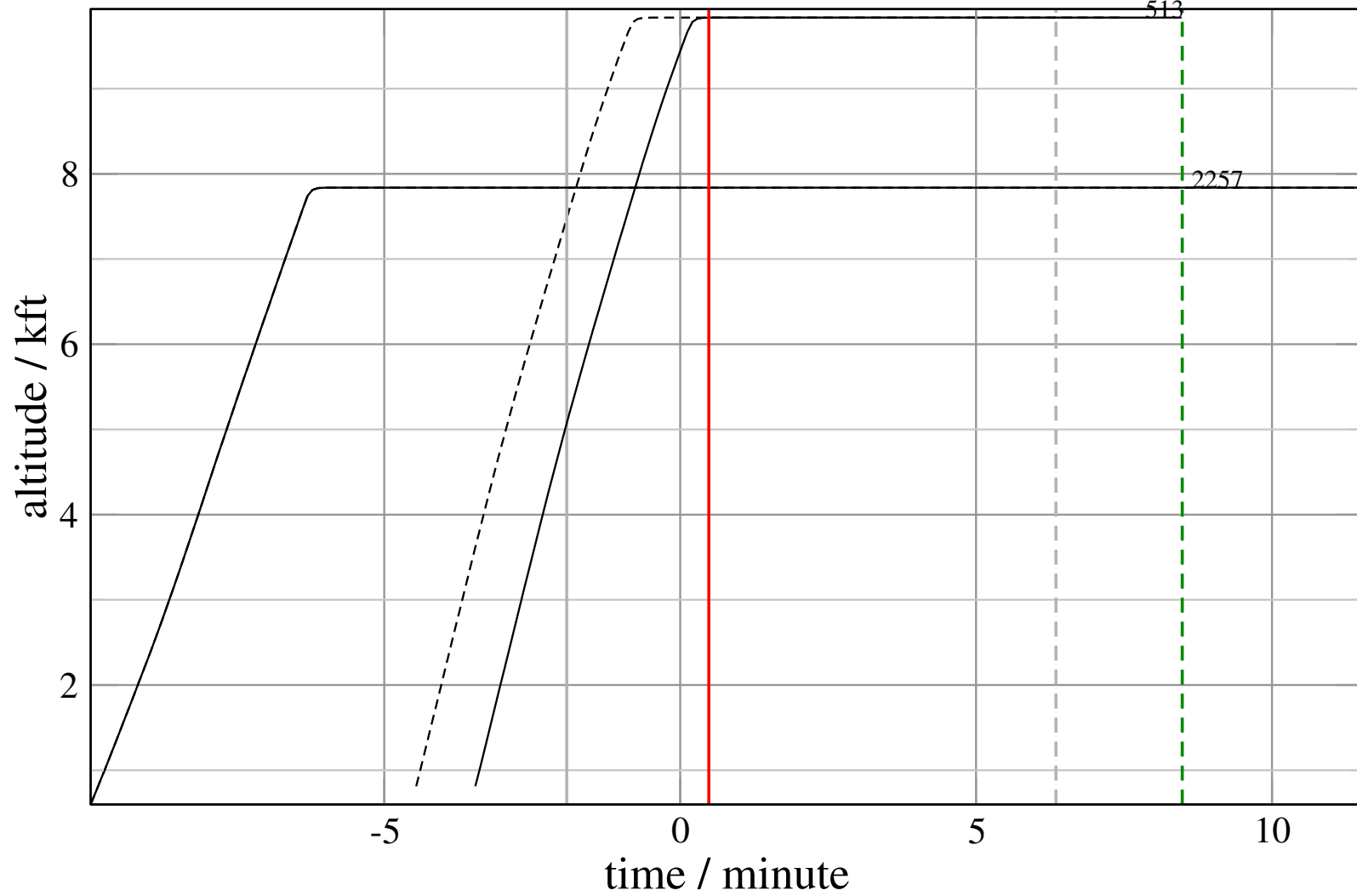
# Maneuver Planview

+ D513D-D2257F 0.673H->1.179H: D513D takeoff delay 1.00 Min (+60 s) 513-2257-33



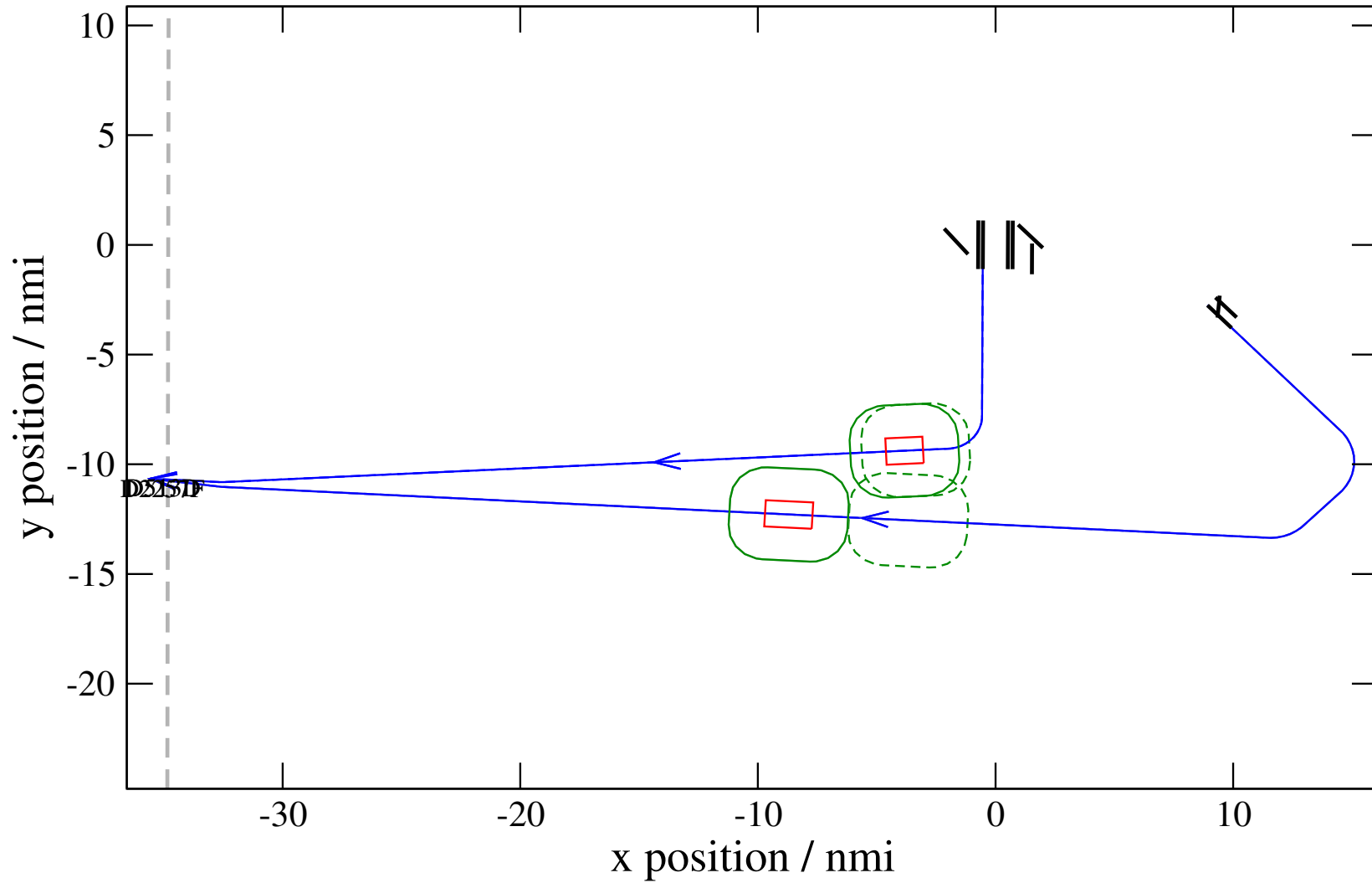
# Maneuver Altitude Profiles

+ D513D-D2257F 0.673H->1.179H: D513D takeoff delay 1.00 Min (+60 s) 513-2257-33



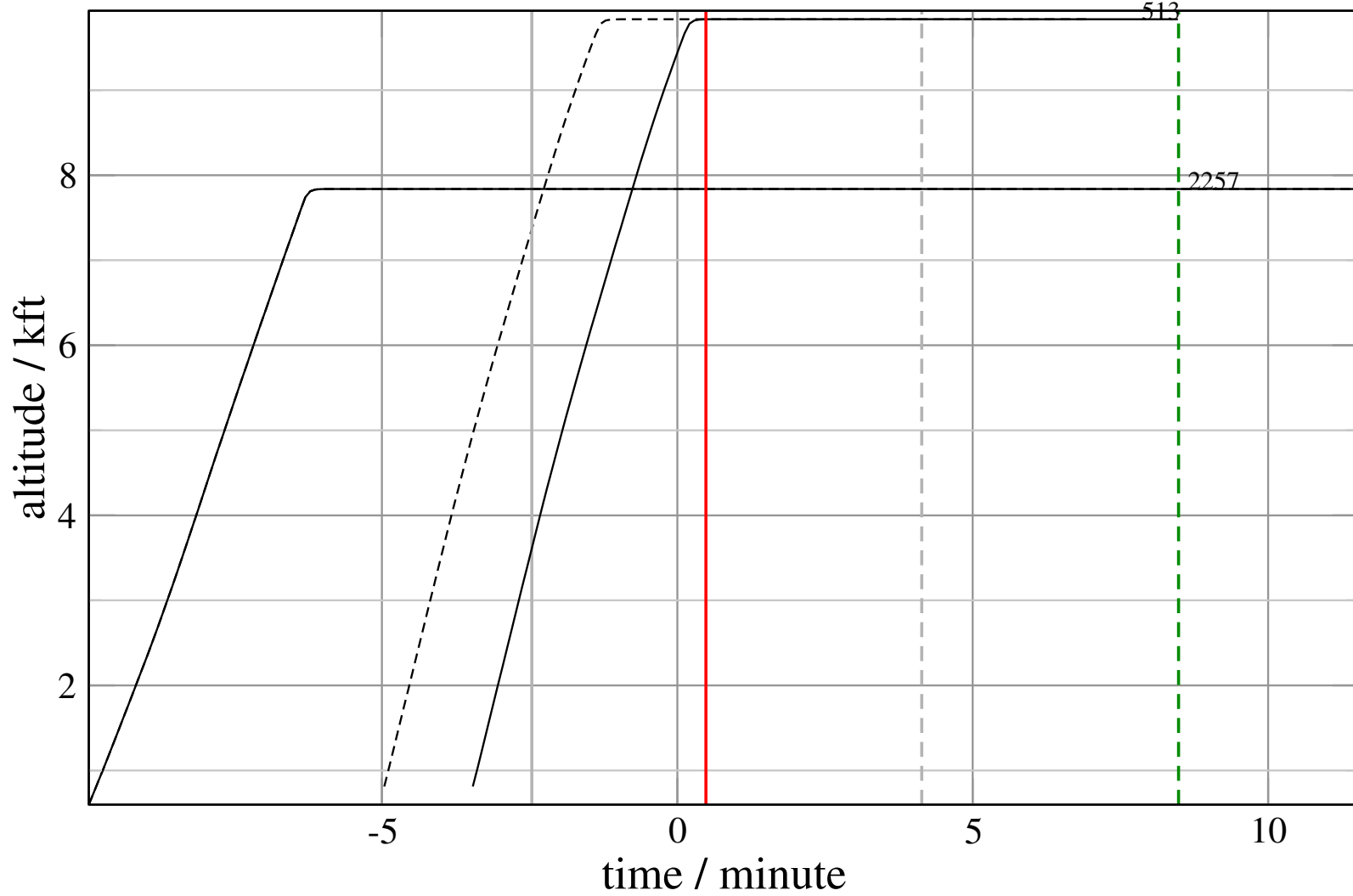
# Maneuver Planview

+ D513D-D2257F 0.670H->1.179H: D513D takeoff delay 1.50 Min (+90 s) 513-2257-34



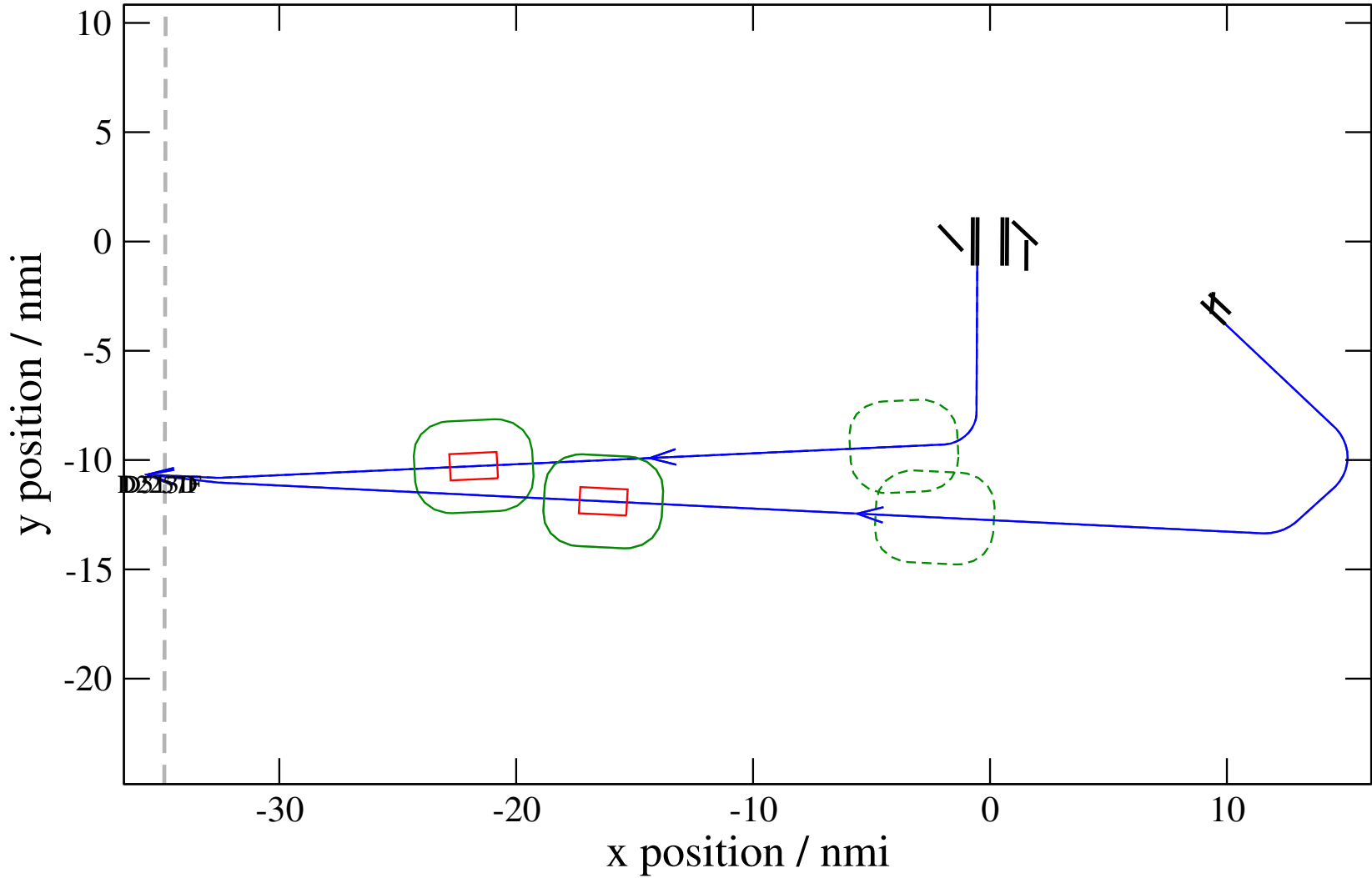
# Maneuver Altitude Profiles

+ D513D-D2257F 0.670H->1.179H: D513D takeoff delay 1.50 Min (+90 s) 513-2257-34



# Maneuver Planview

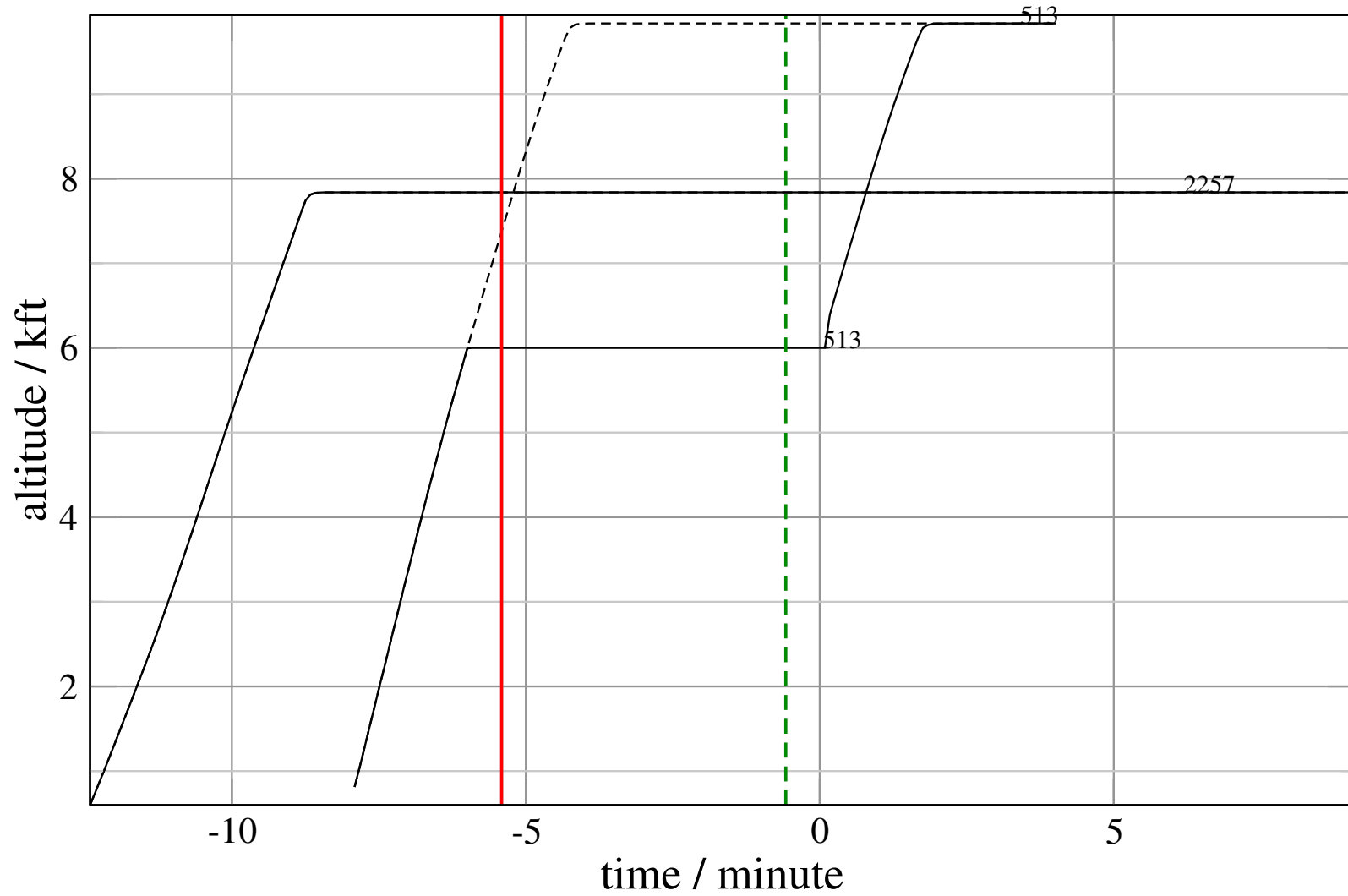
+ D513D-D2257F 0.671H->1.166H: D513D temp alt 6.0 kft, 6.0 Min (+0 s) 513-2257-35





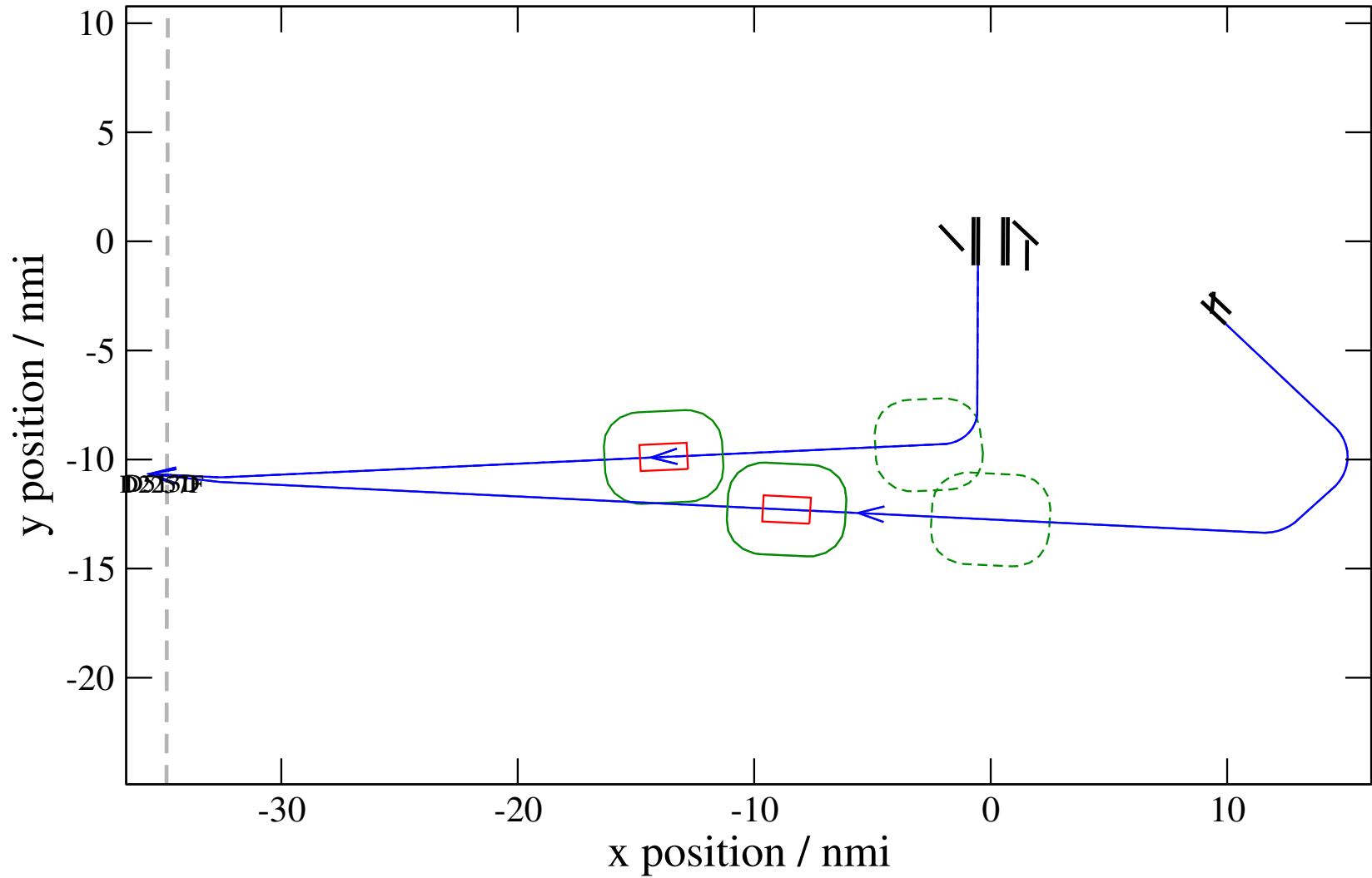
# Maneuver Altitude Profiles

+ D513D-D2257F 0.671H->1.166H: D513D temp alt 6.0 kft, 6.0 Min (+0 s) 513-2257-35



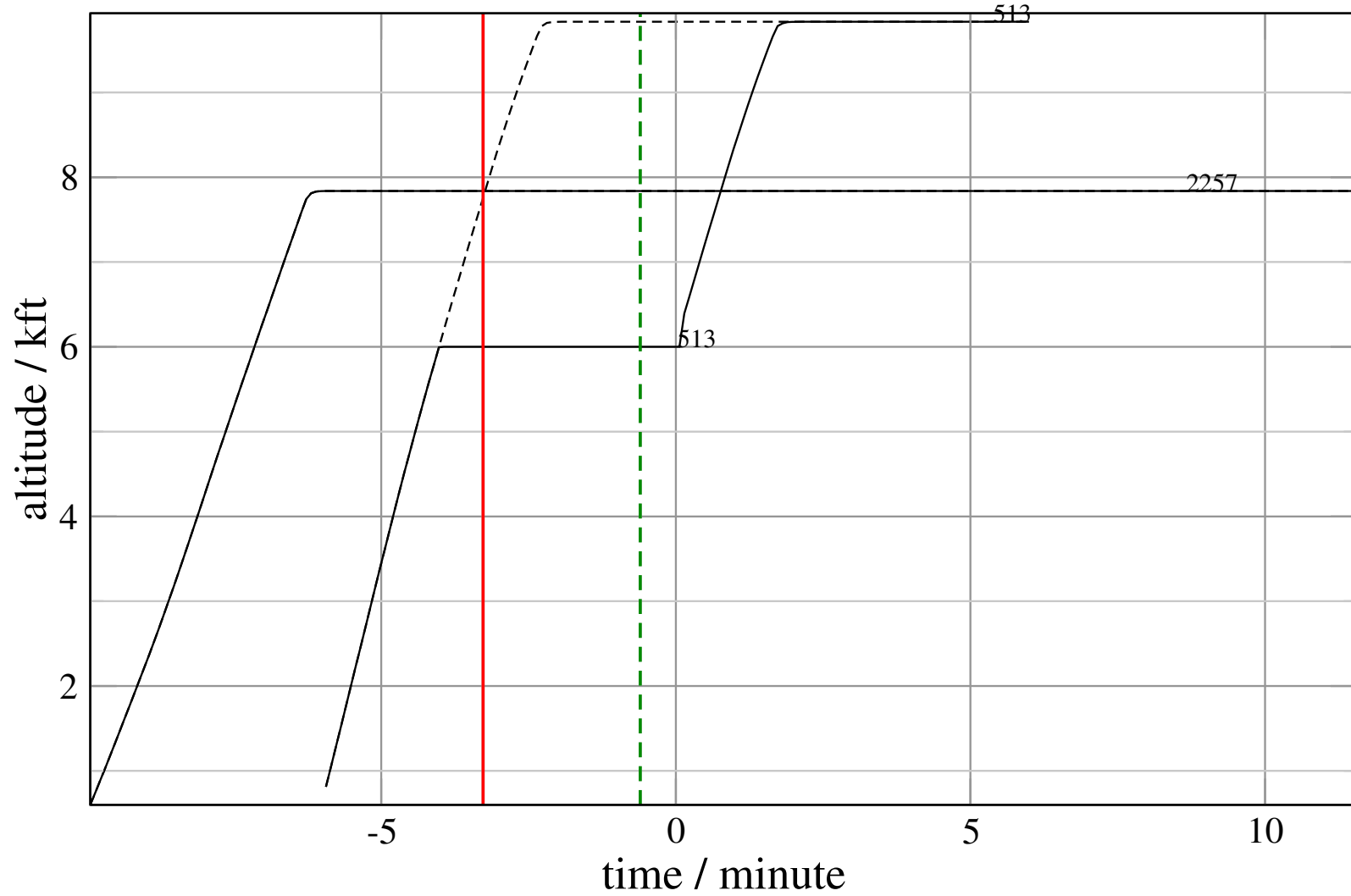
# Maneuver Planview

+ D513D-D2257F 0.791H->1.140H: D513D temp alt 6.0 kft, 4.0 Min (+0 s) 513-2257-36



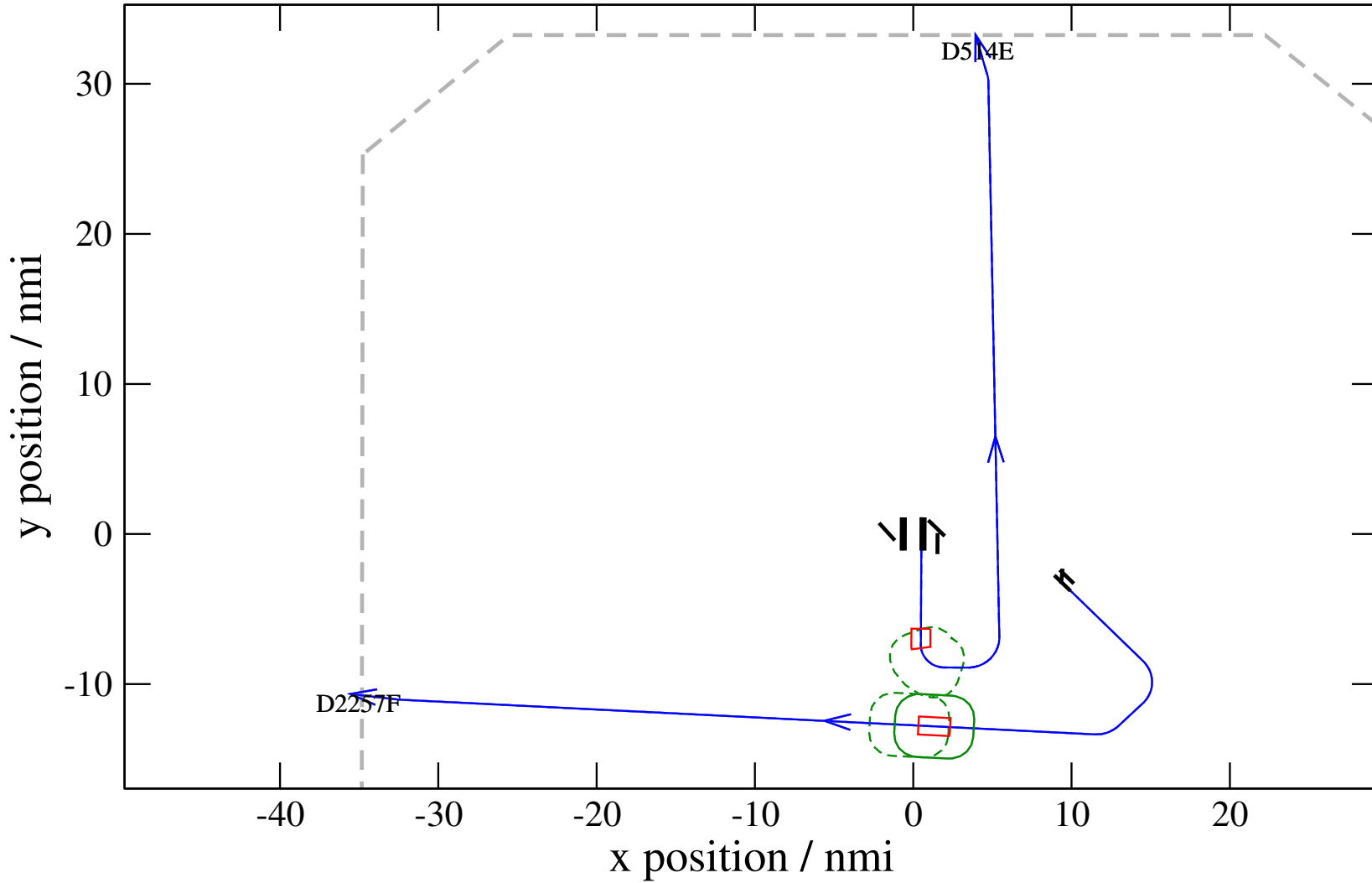
# Maneuver Altitude Profiles

+ D513D-D2257F 0.791H->1.140H: D513D temp alt 6.0 kft, 4.0 Min (+0 s) 513-2257-36



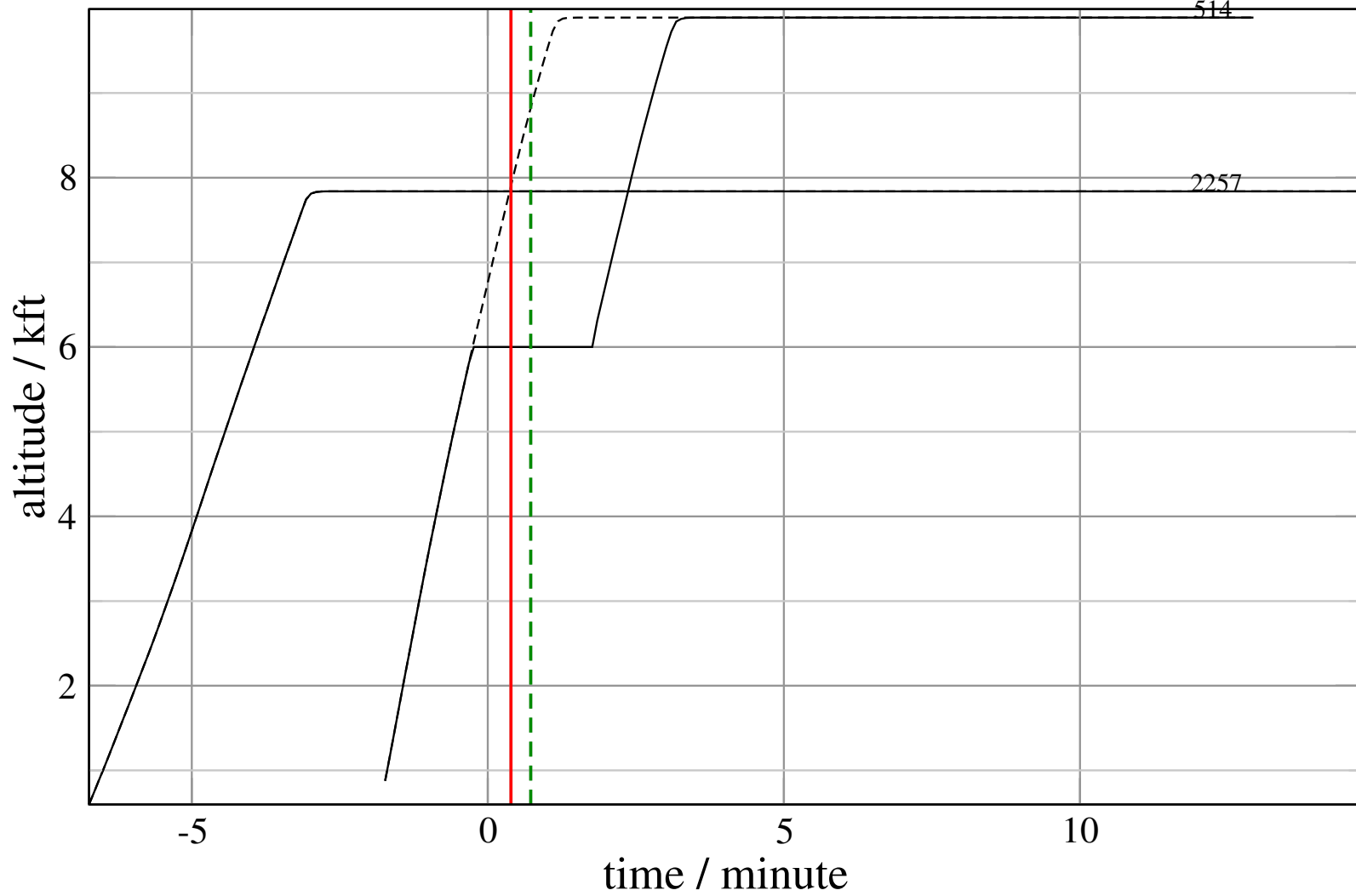
# Maneuver Planview

+ D514E-D2257F 0.948H->1.502H: D514E temp alt 6.0 kft, 2.0 Min (+0 s) 514-2257-34



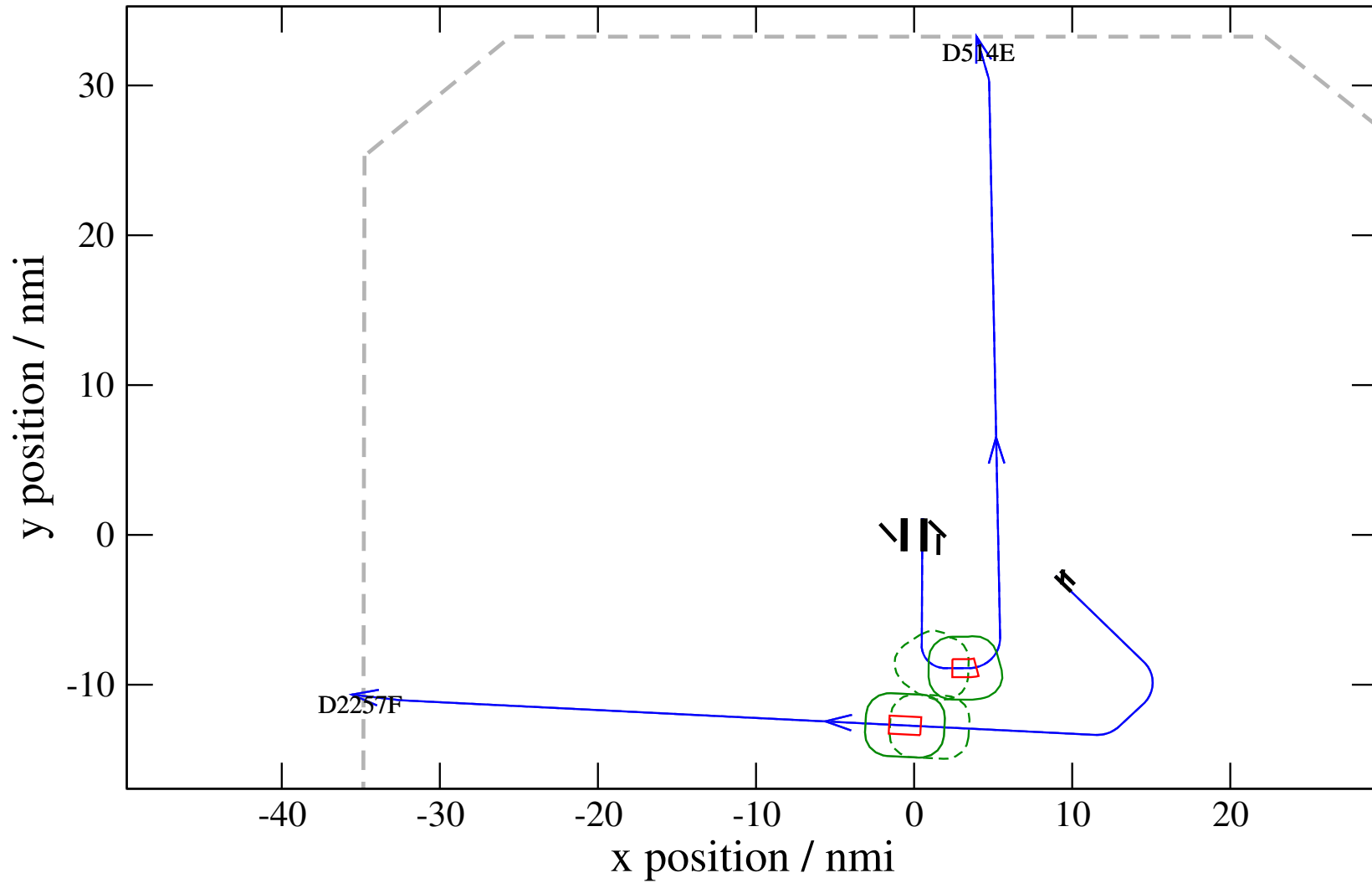
# Maneuver Altitude Profiles

+ D514E-D2257F 0.948H->1.502H: D514E temp alt 6.0 kft, 2.0 Min (+0 s) 514-2257-34



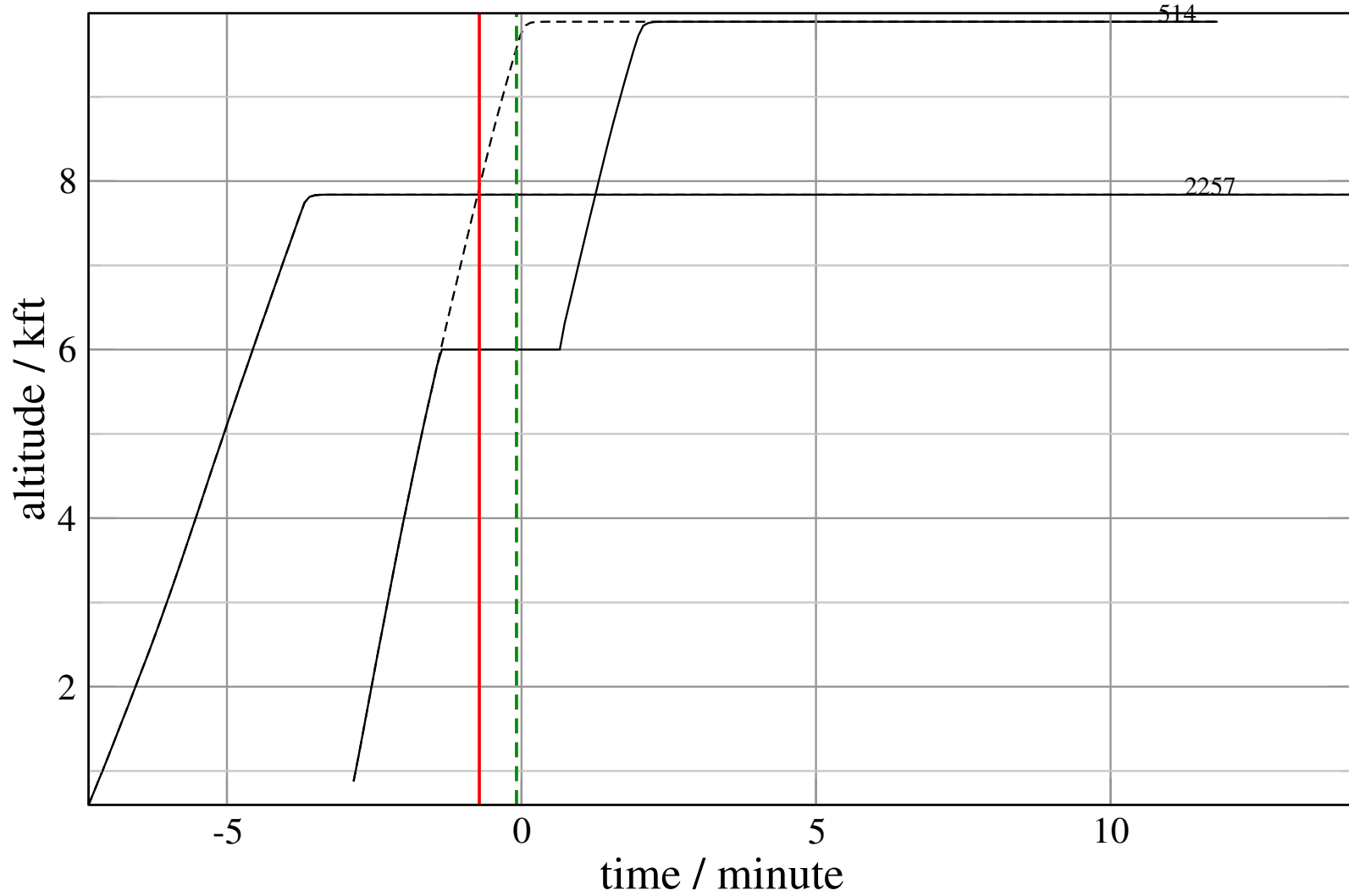
# Maneuver Planview

+ D514E-D2257F 0.916H->1.503V: D514E temp alt 6.0 kft, 2.0 Min (+0 s) 514-2257-35



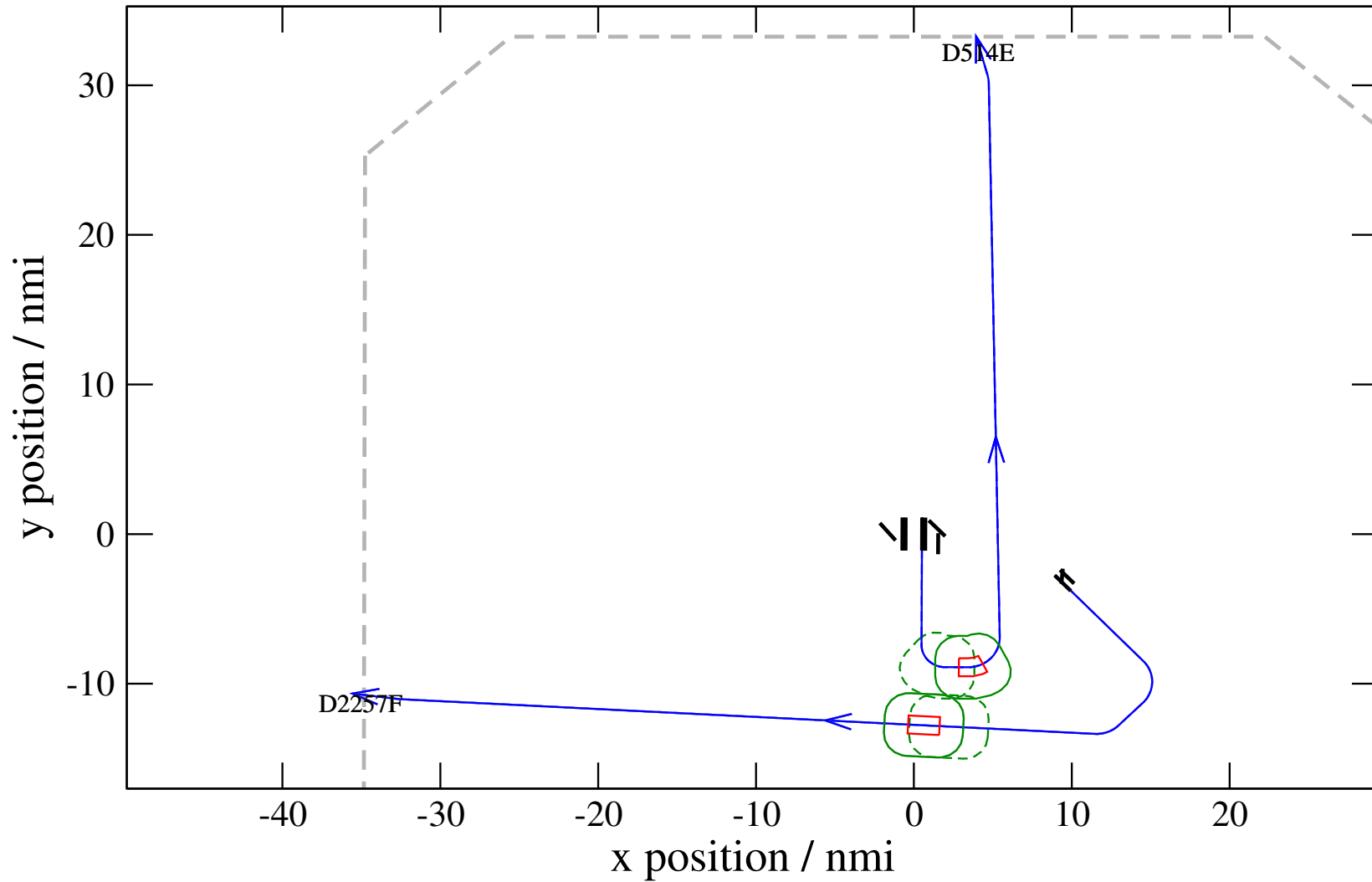
# Maneuver Altitude Profiles

+ D514E-D2257F 0.916H->1.503V: D514E temp alt 6.0 kft, 2.0 Min (+0 s) 514-2257-35



# Maneuver Planview

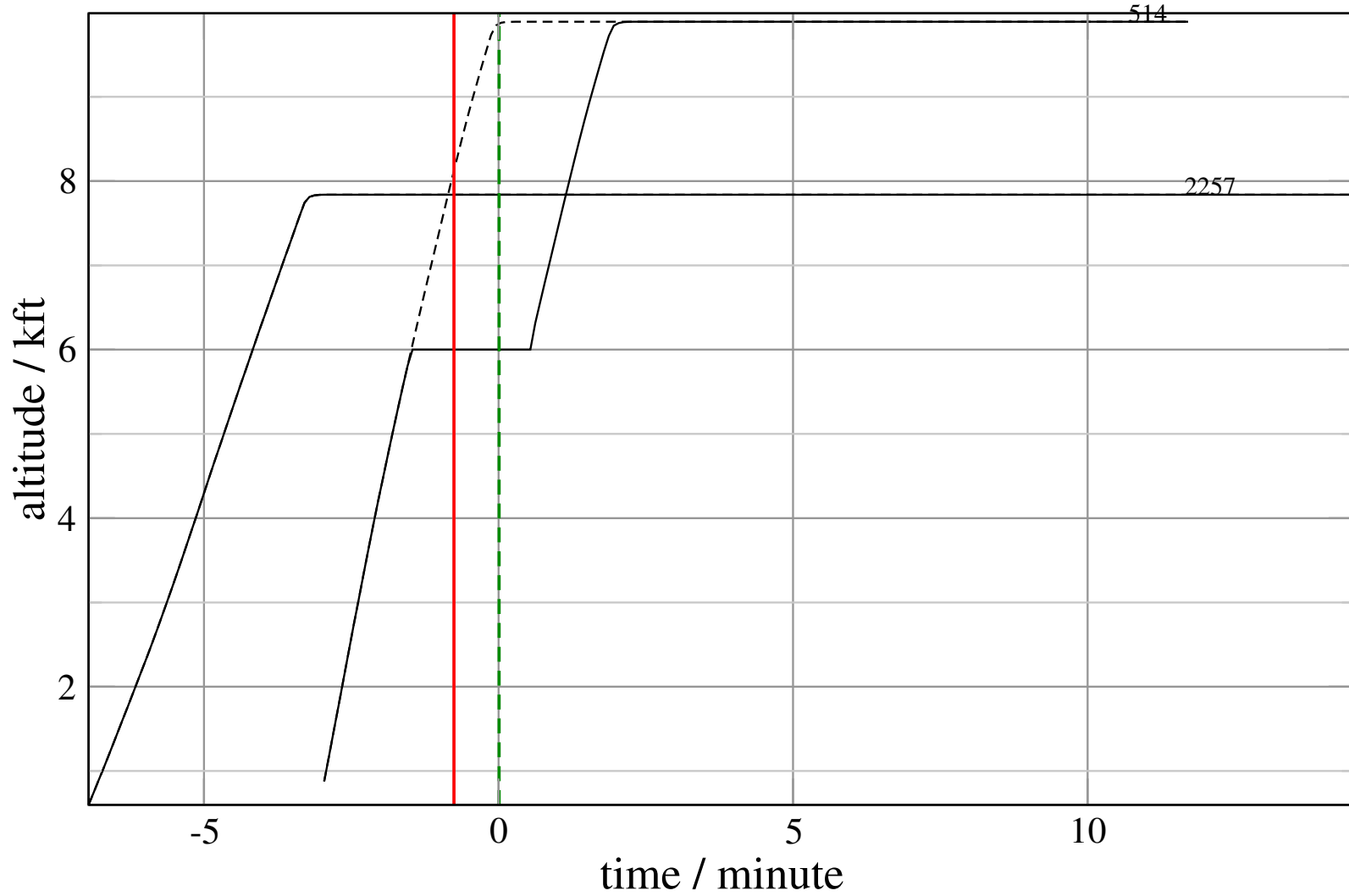
+ D514E-D2257F 0.916H->1.396H: D514E temp alt 6.0 kft, 2.0 Min (+0 s) 514-2257-36





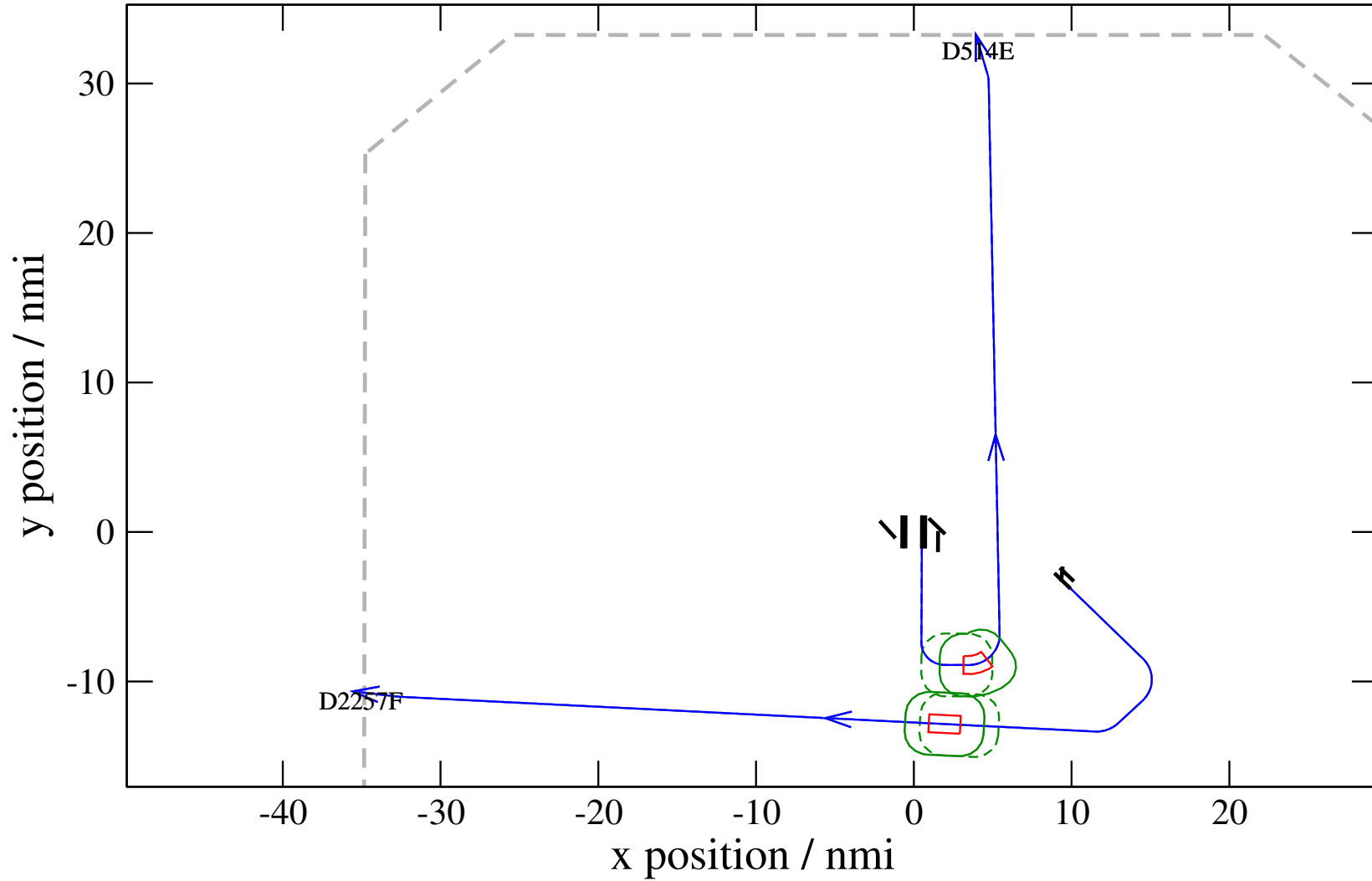
# Maneuver Altitude Profiles

+ D514E-D2257F 0.916H->1.396H: D514E temp alt 6.0 kft, 2.0 Min (+0 s) 514-2257-36



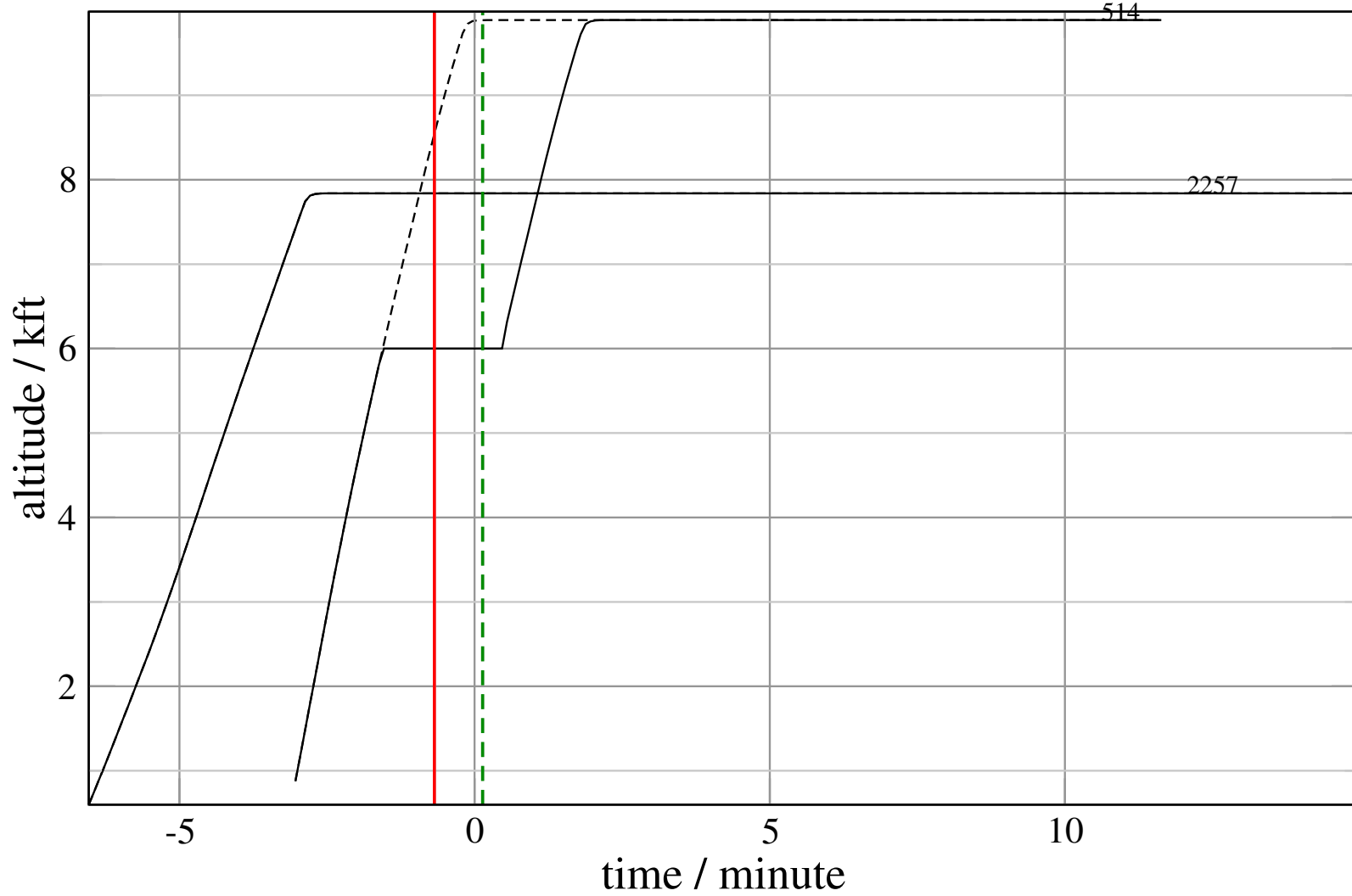
# Maneuver Planview

+ D514E-D2257F 0.918H->1.298V: D514E temp alt 6.0 kft, 2.0 Min (+0 s) 514-2257-37



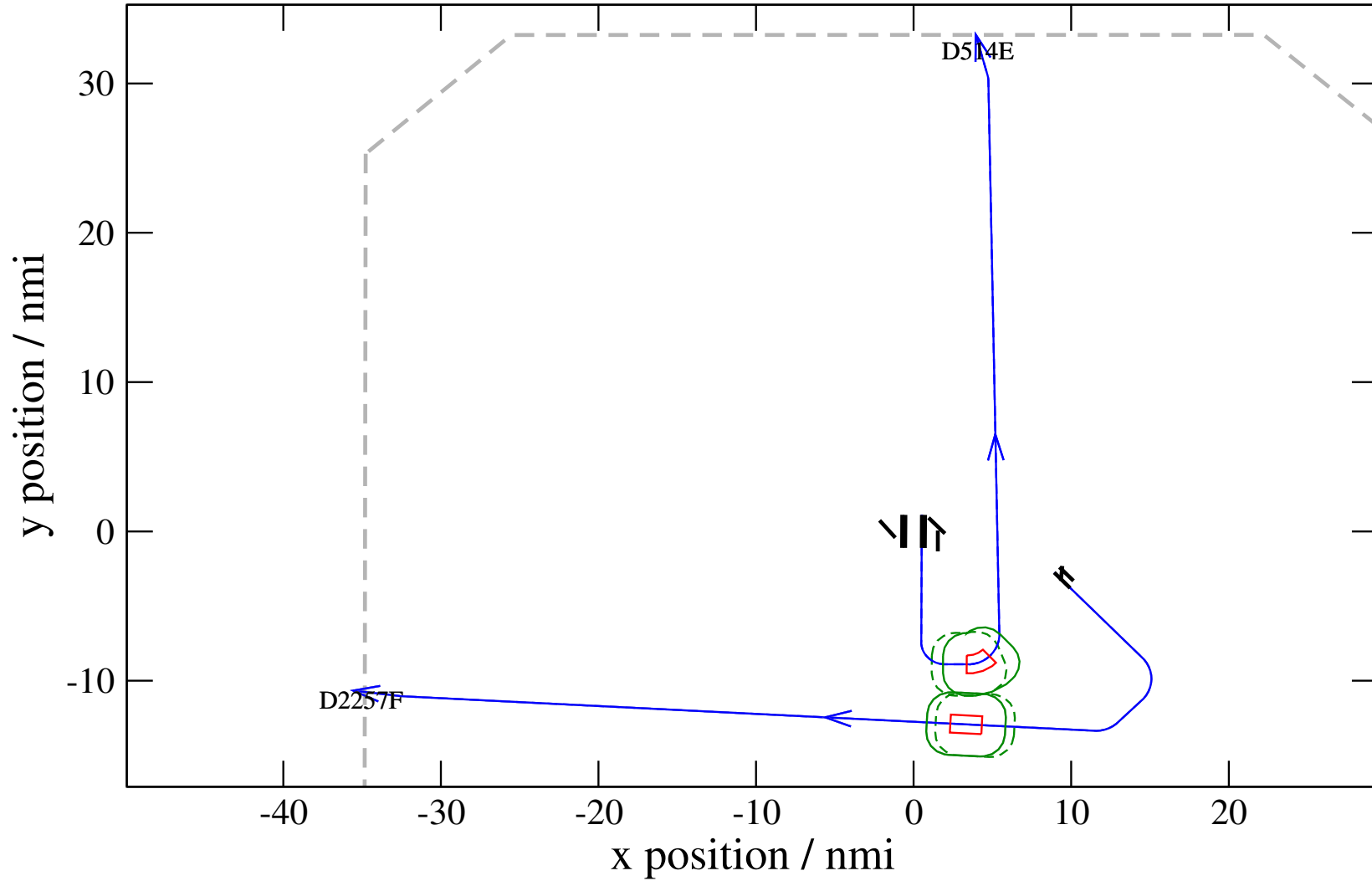
# Maneuver Altitude Profiles

+ D514E-D2257F 0.918H->1.298V: D514E temp alt 6.0 kft, 2.0 Min (+0 s) 514-2257-37



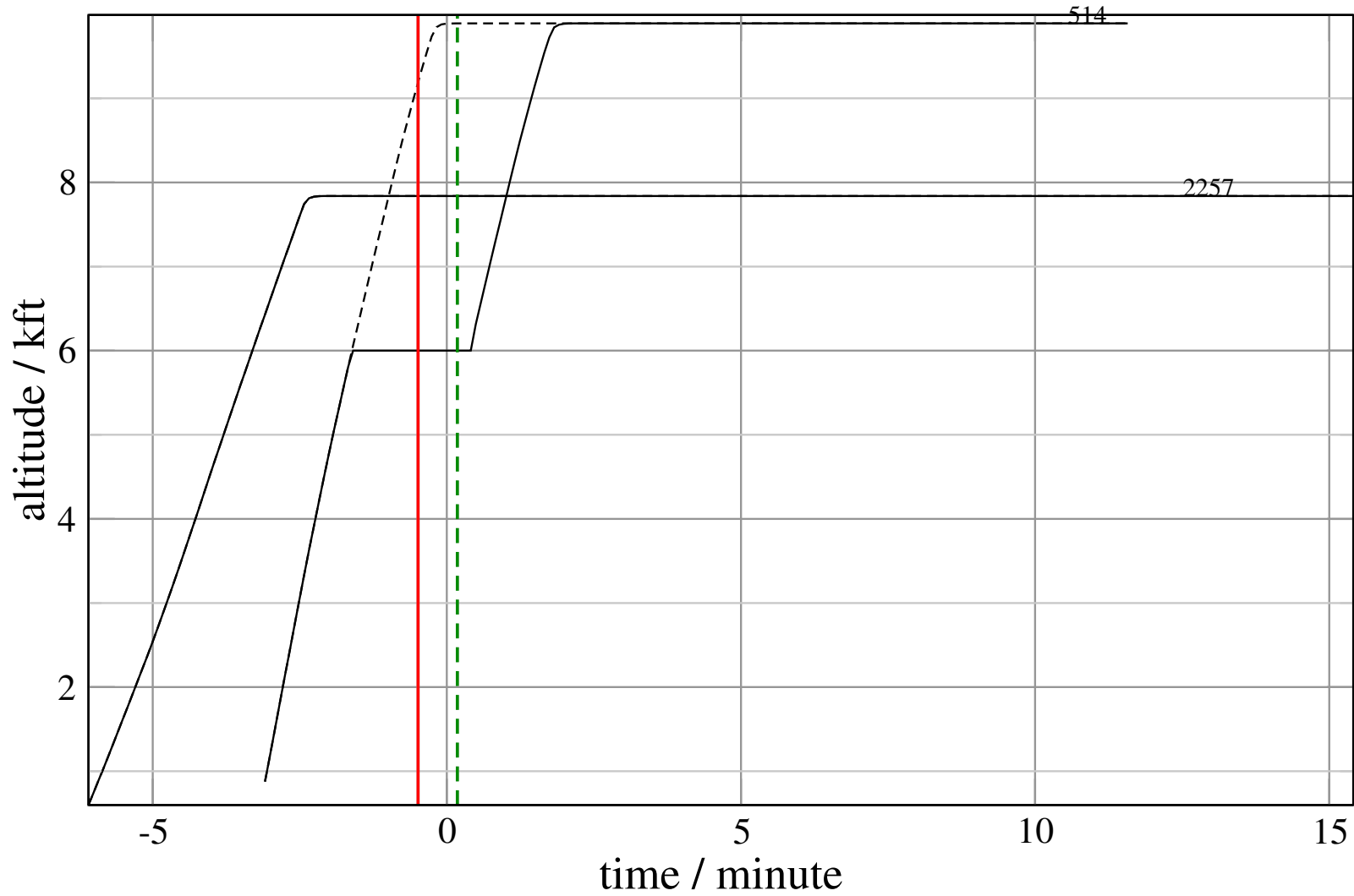
# Maneuver Planview

+ D514E-D2257F 0.940V->1.235V: D514E temp alt 6.0 kft, 2.0 Min (+0 s) 514-2257-38



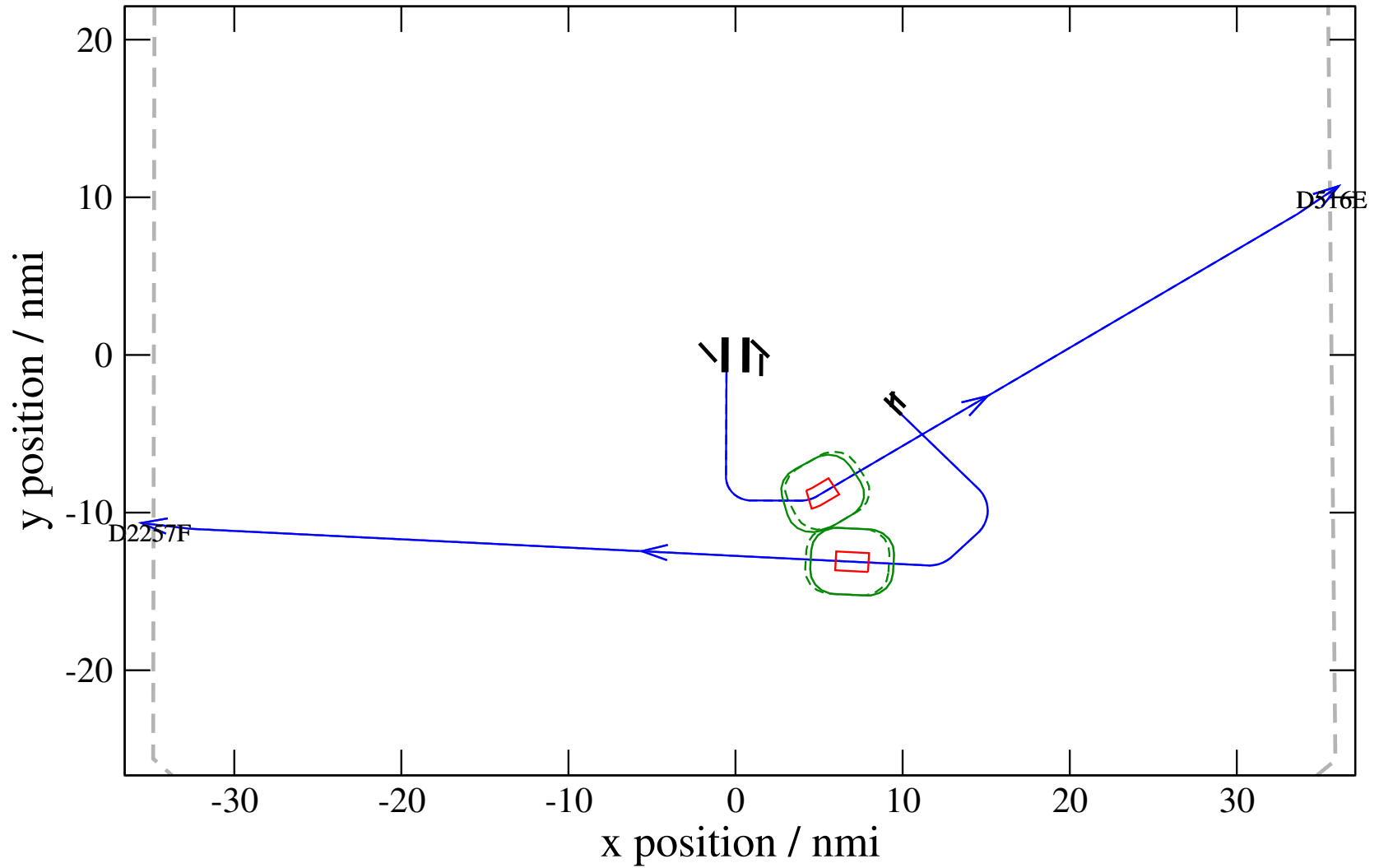
# Maneuver Altitude Profiles

+ D514E-D2257F 0.940V->1.235V: D514E temp alt 6.0 kft, 2.0 Min (+0 s) 514-2257-38



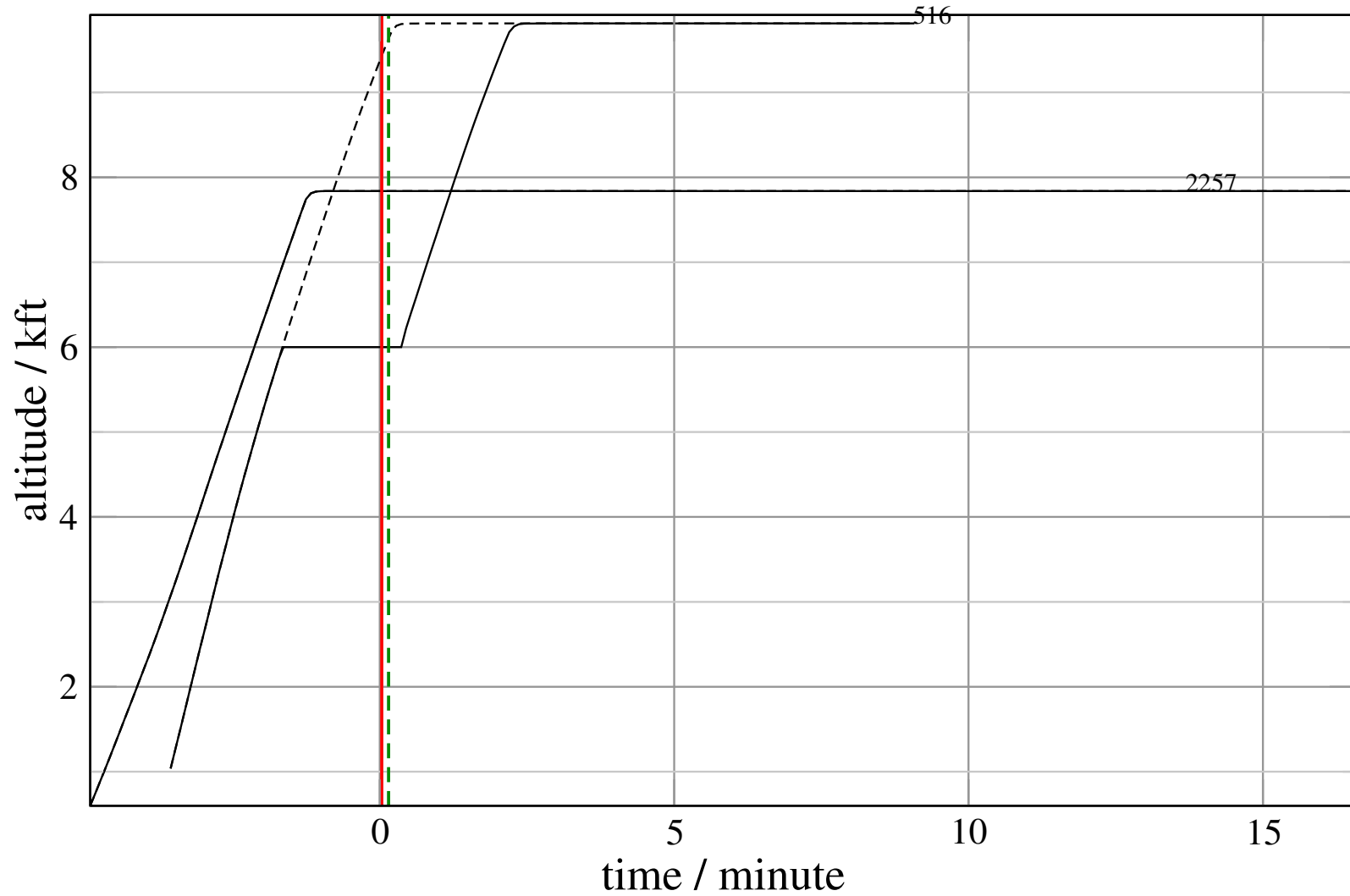
# Maneuver Planview

+ D516E-D2257F 0.987H->1.169H: D516E temp alt 6.0 kft, 2.0 Min (+0 s) 2257-516-29



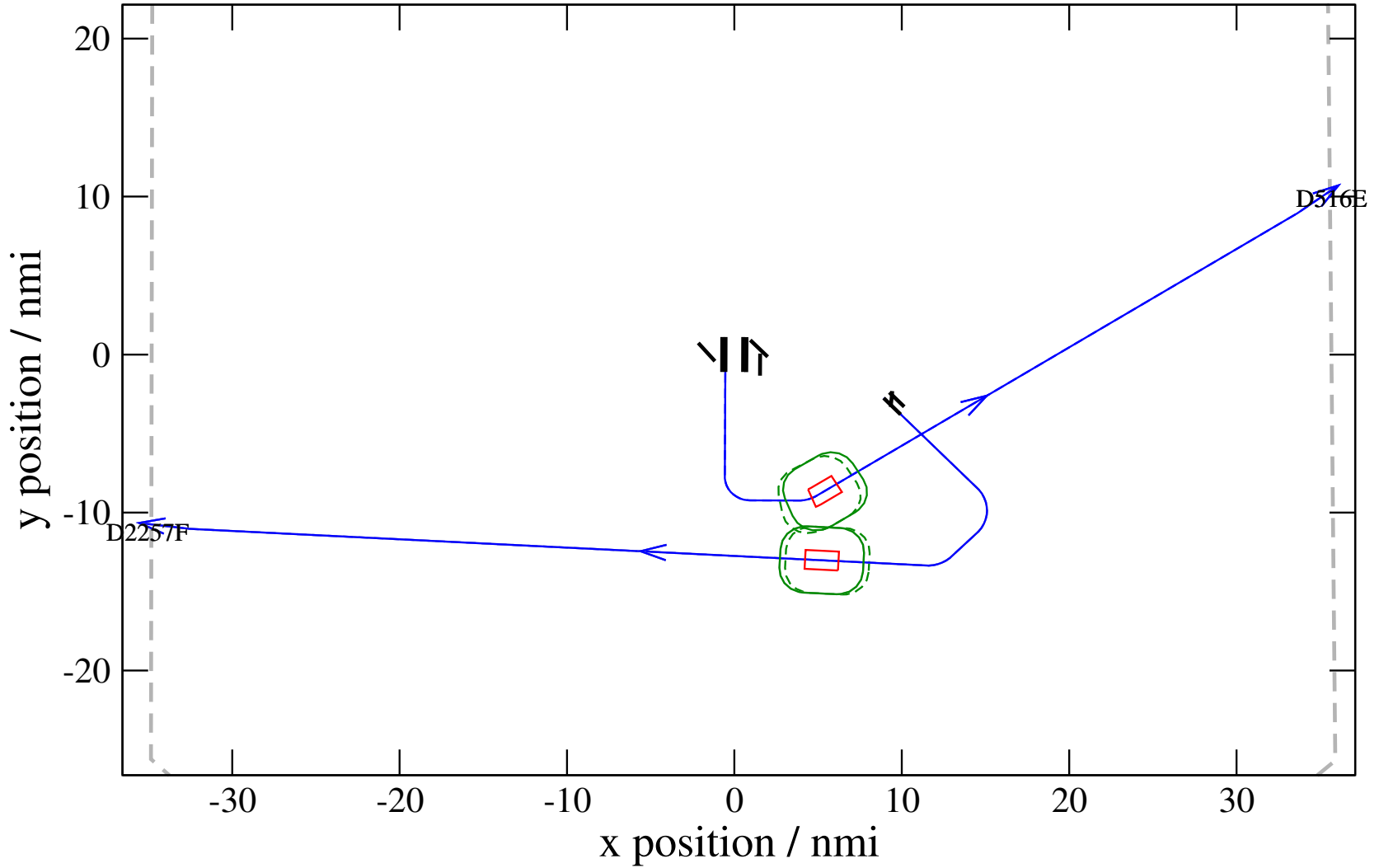
# Maneuver Altitude Profiles

+ D516E-D2257F 0.987H->1.169H: D516E temp alt 6.0 kft, 2.0 Min (+0 s) 2257-516-29



# Maneuver Planview

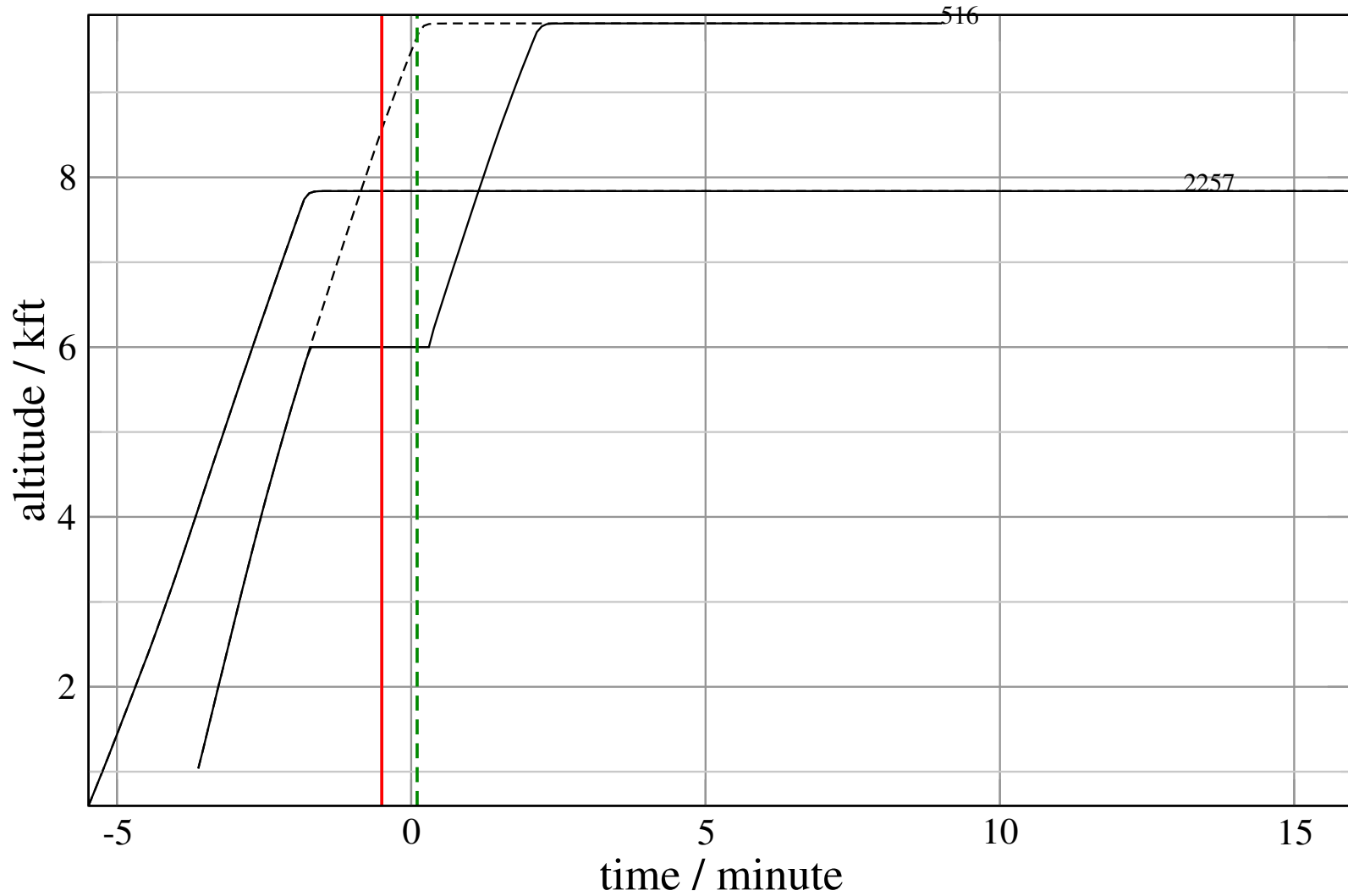
+ D516E-D2257F 0.868H->1.169V: D516E temp alt 6.0 kft, 2.0 Min (+0 s) 2257-516-30





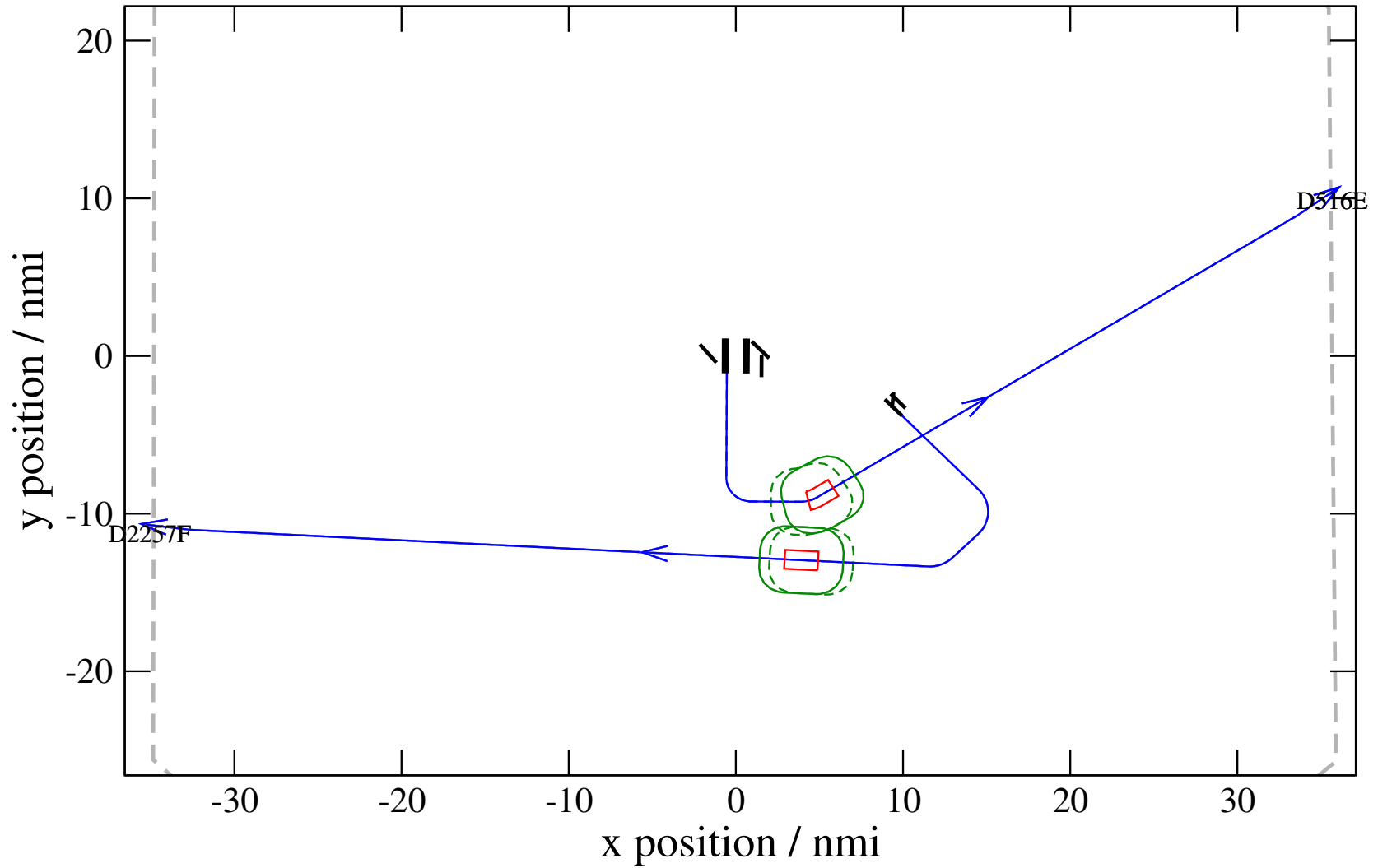
# Maneuver Altitude Profiles

+ D516E-D2257F 0.868H->1.169V: D516E temp alt 6.0 kft, 2.0 Min (+0 s) 2257-516-30



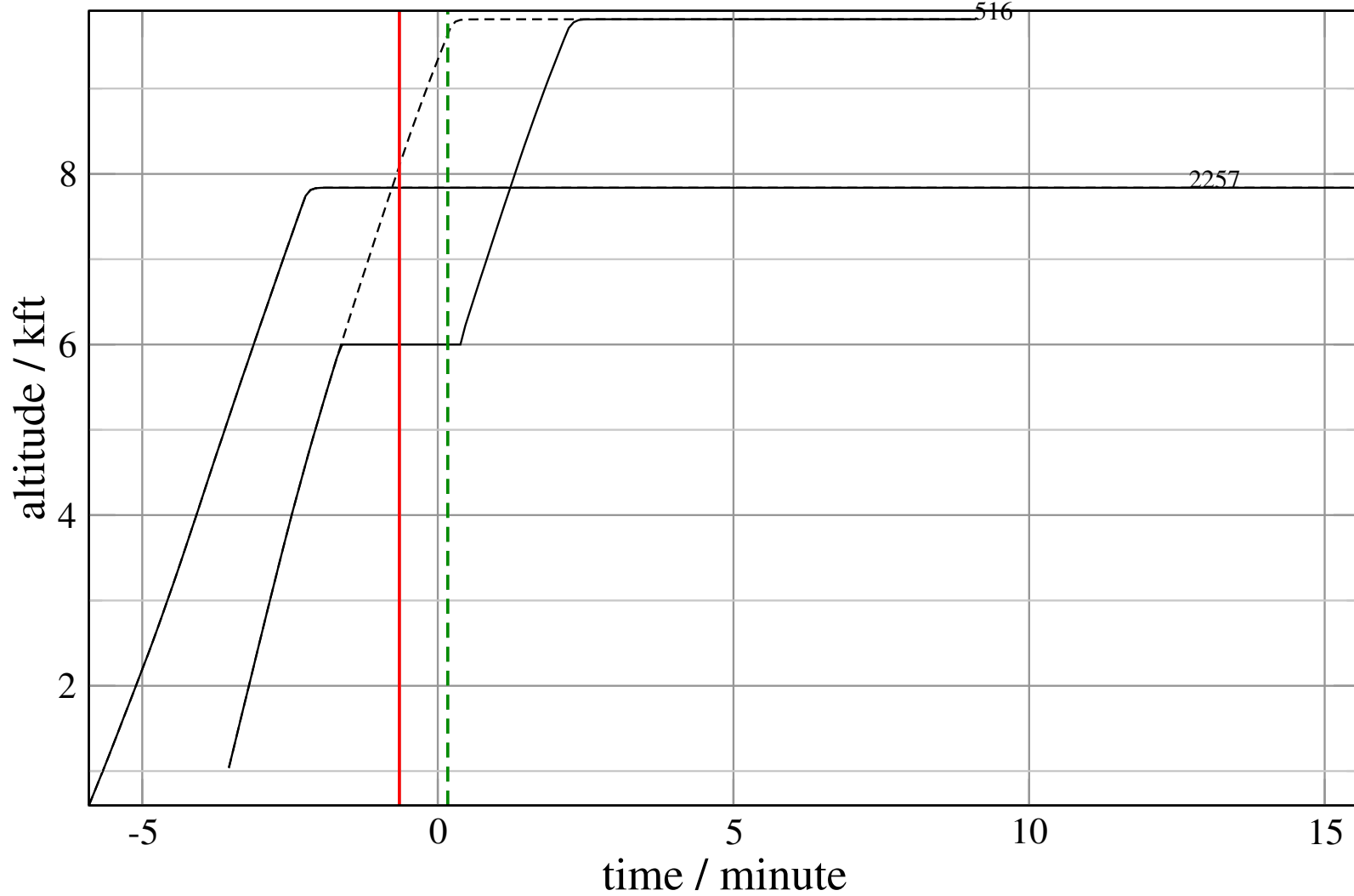
# Maneuver Planview

+ D516E-D2257F 0.831H->1.189H: D516E temp alt 6.0 kft, 2.0 Min (+0 s) 2257-516-31



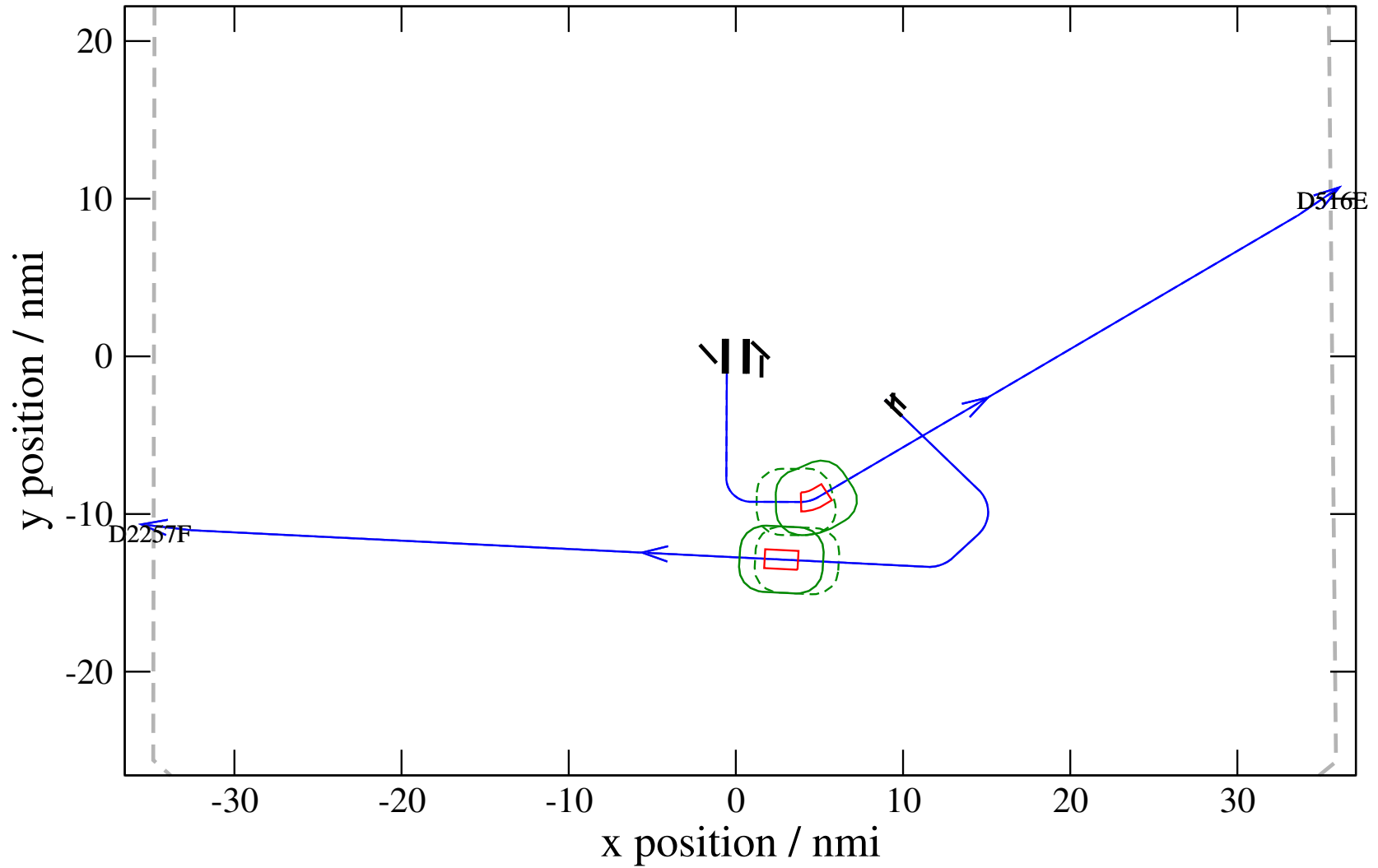
# Maneuver Altitude Profiles

+ D516E-D2257F 0.831H->1.189H: D516E temp alt 6.0 kft, 2.0 Min (+0 s) 2257-516-31



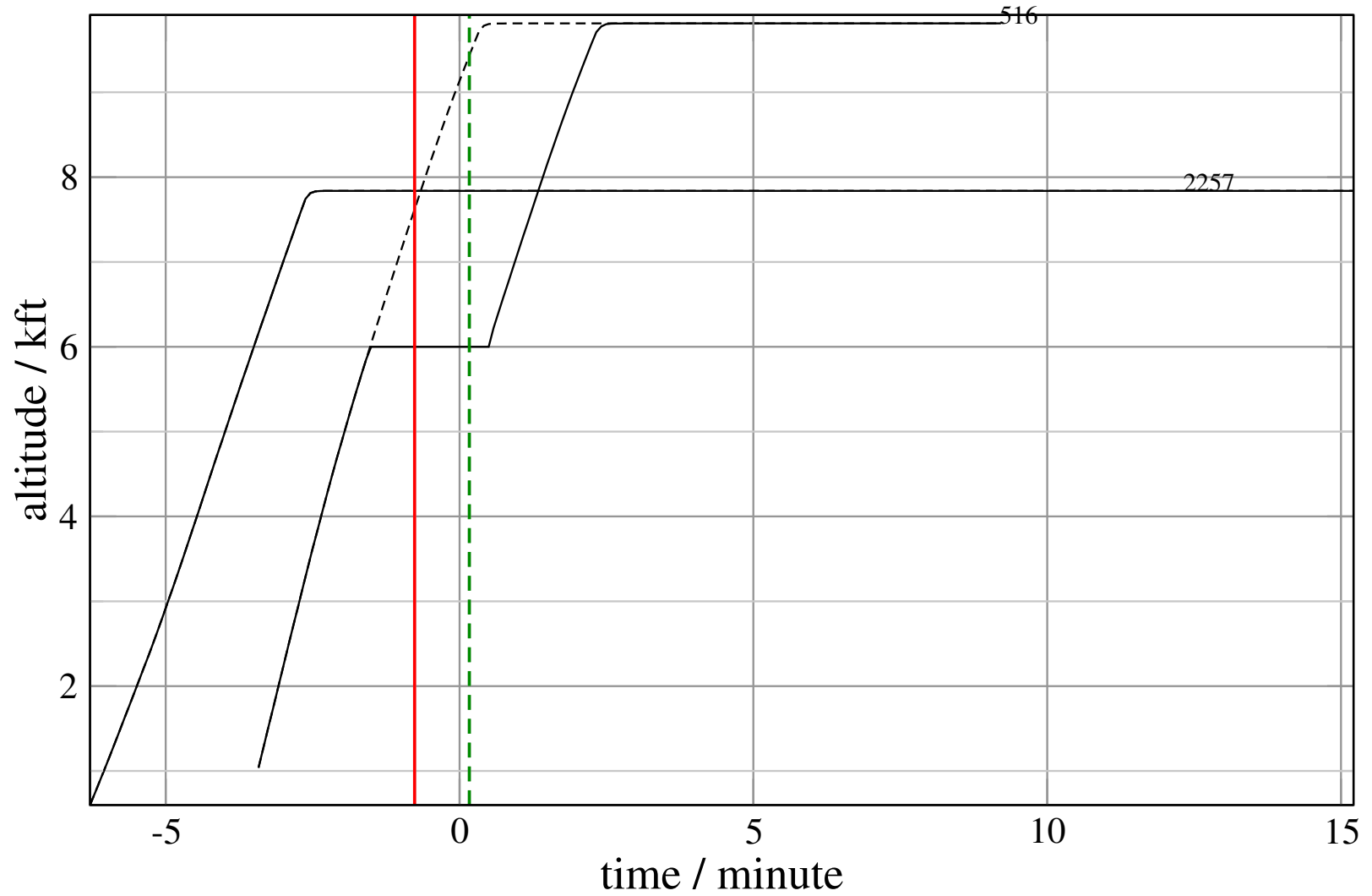
# Maneuver Planview

+ D516E-D2257F 0.817H->1.261H: D516E temp alt 6.0 kft, 2.0 Min (+0 s) 2257-516-32



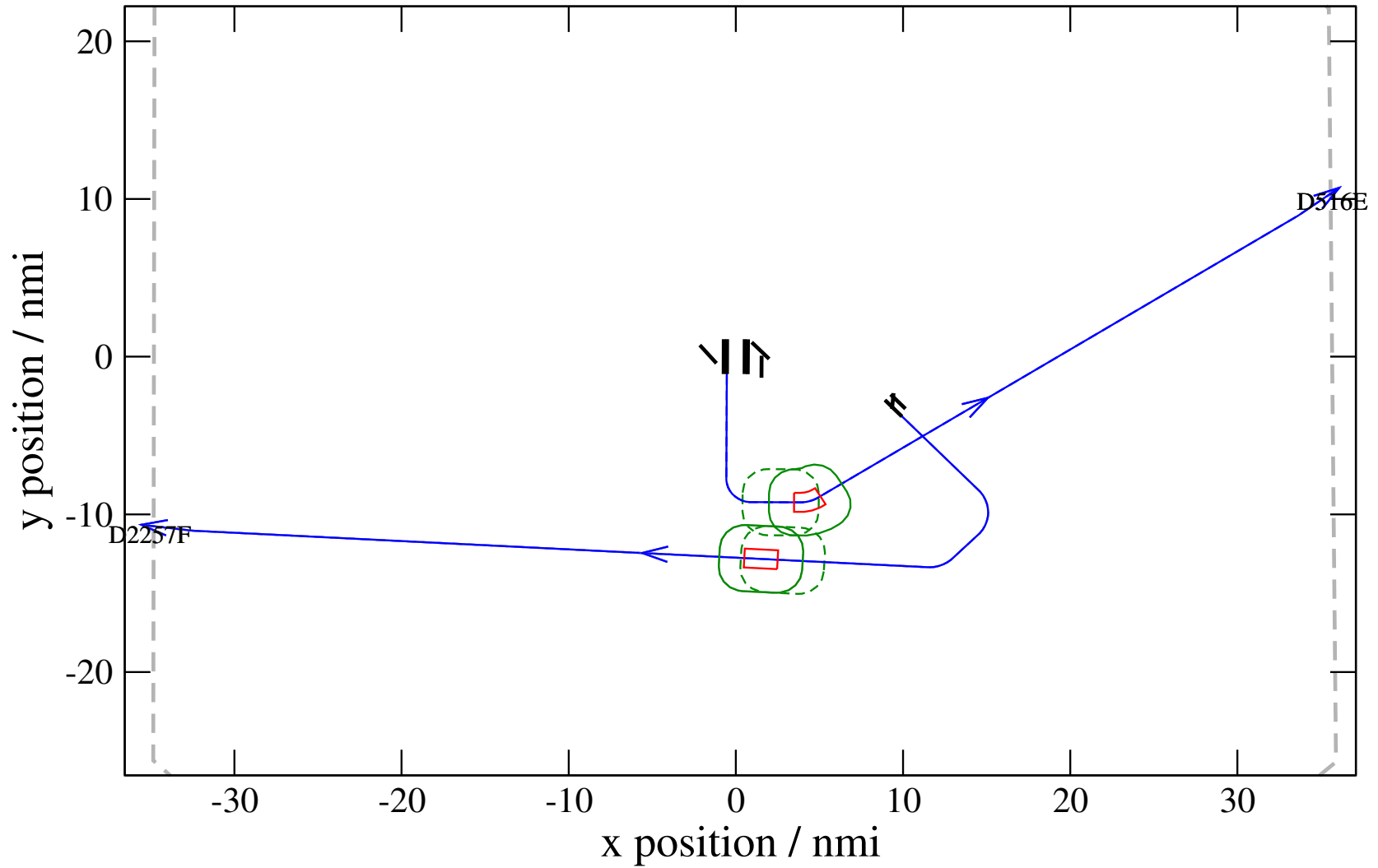
# Maneuver Altitude Profiles

+ D516E-D2257F 0.817H->1.261H: D516E temp alt 6.0 kft, 2.0 Min (+0 s) 2257-516-32



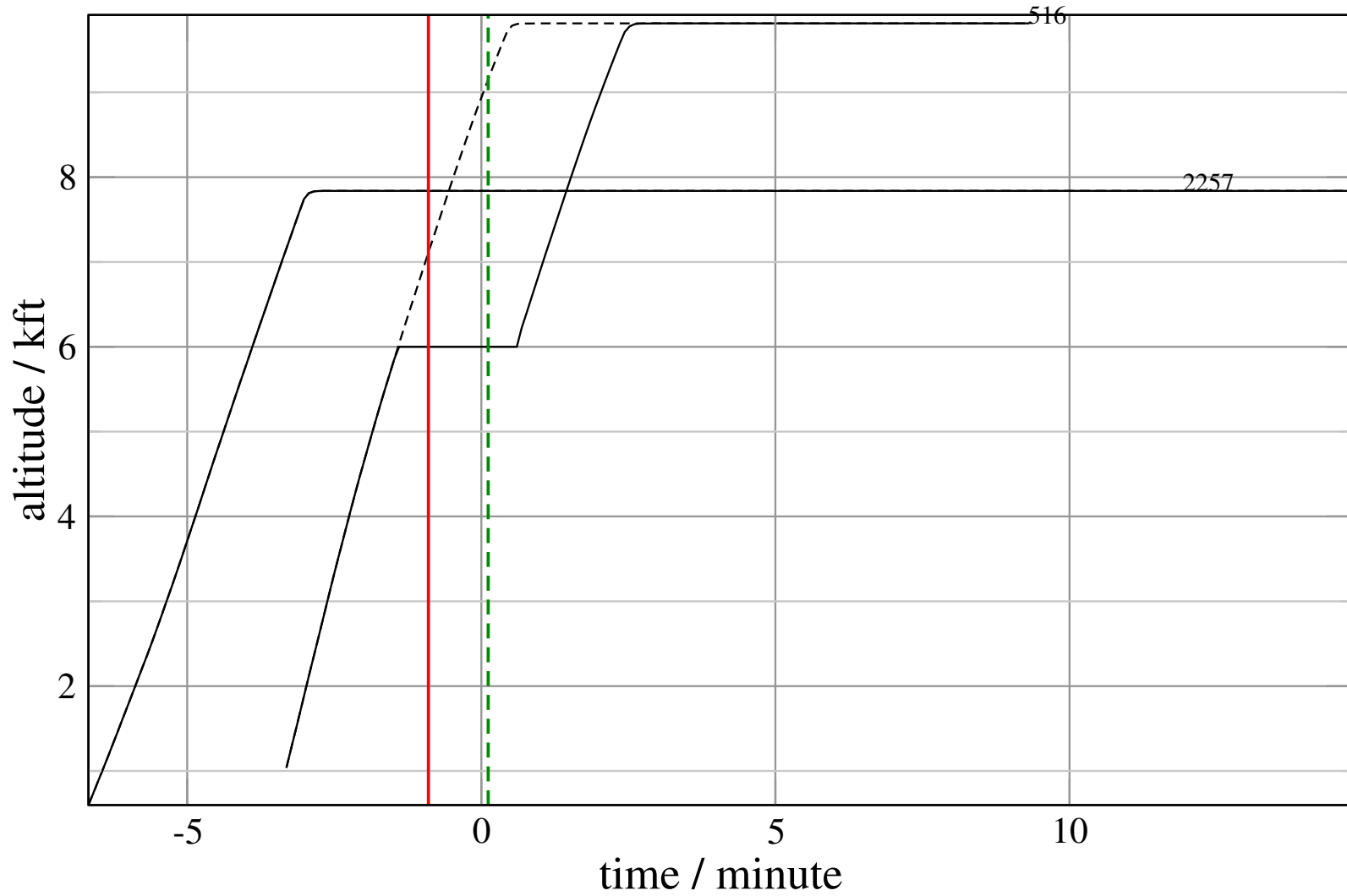
# Maneuver Planview

+ D516E-D2257F 0.804H->1.373V: D516E temp alt 6.0 kft, 2.0 Min (+0 s) 2257-516-33



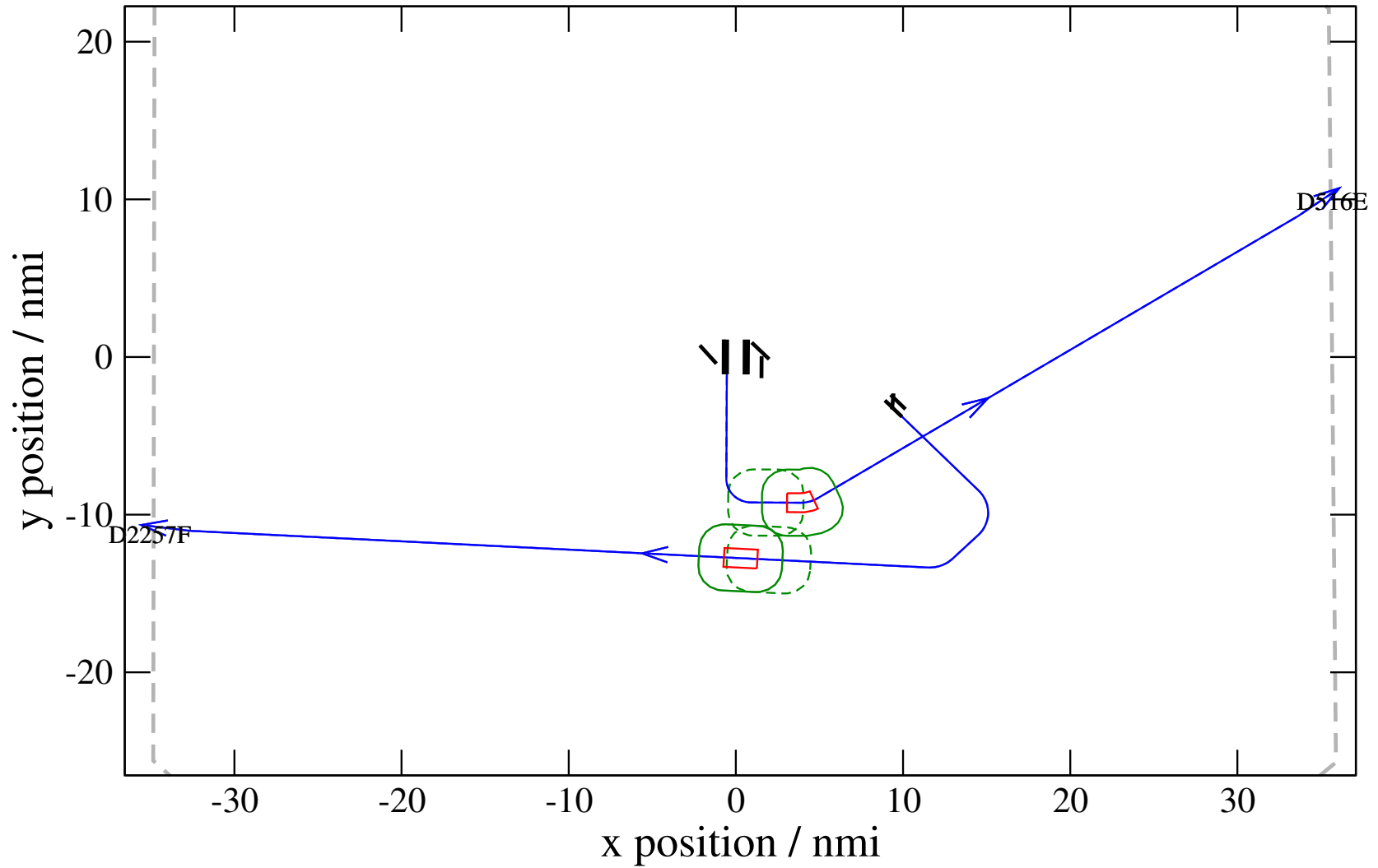
# Maneuver Altitude Profiles

+ D516E-D2257F 0.804H->1.373V: D516E temp alt 6.0 kft, 2.0 Min (+0 s) 2257-516-33



# Maneuver Planview

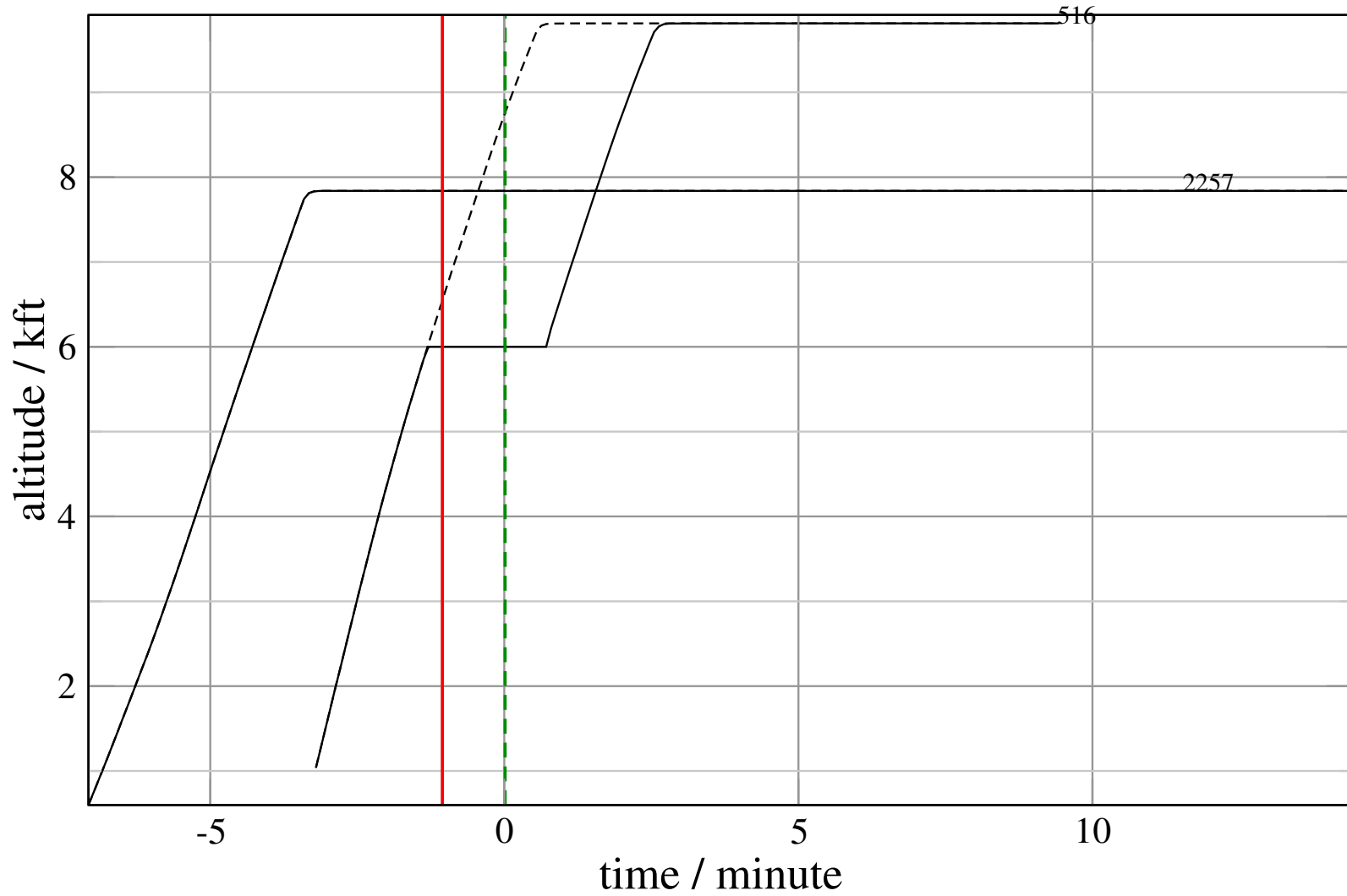
+ D516E-D2257F 0.790H->1.491V: D516E temp alt 6.0 kft, 2.0 Min (+0 s) 2257-516-34





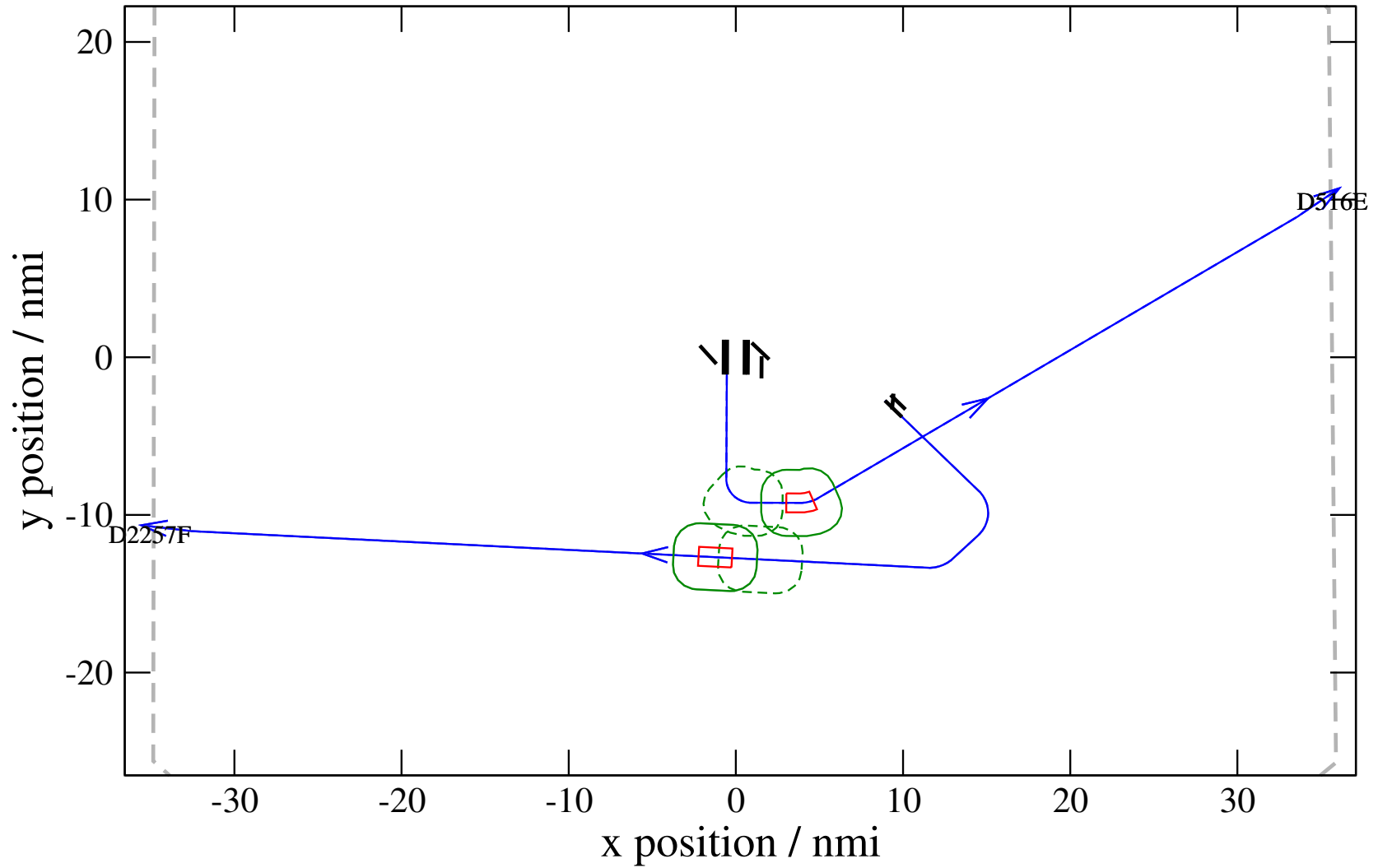
# Maneuver Altitude Profiles

+ D516E-D2257F 0.790H->1.491V: D516E temp alt 6.0 kft, 2.0 Min (+0 s) 2257-516-34



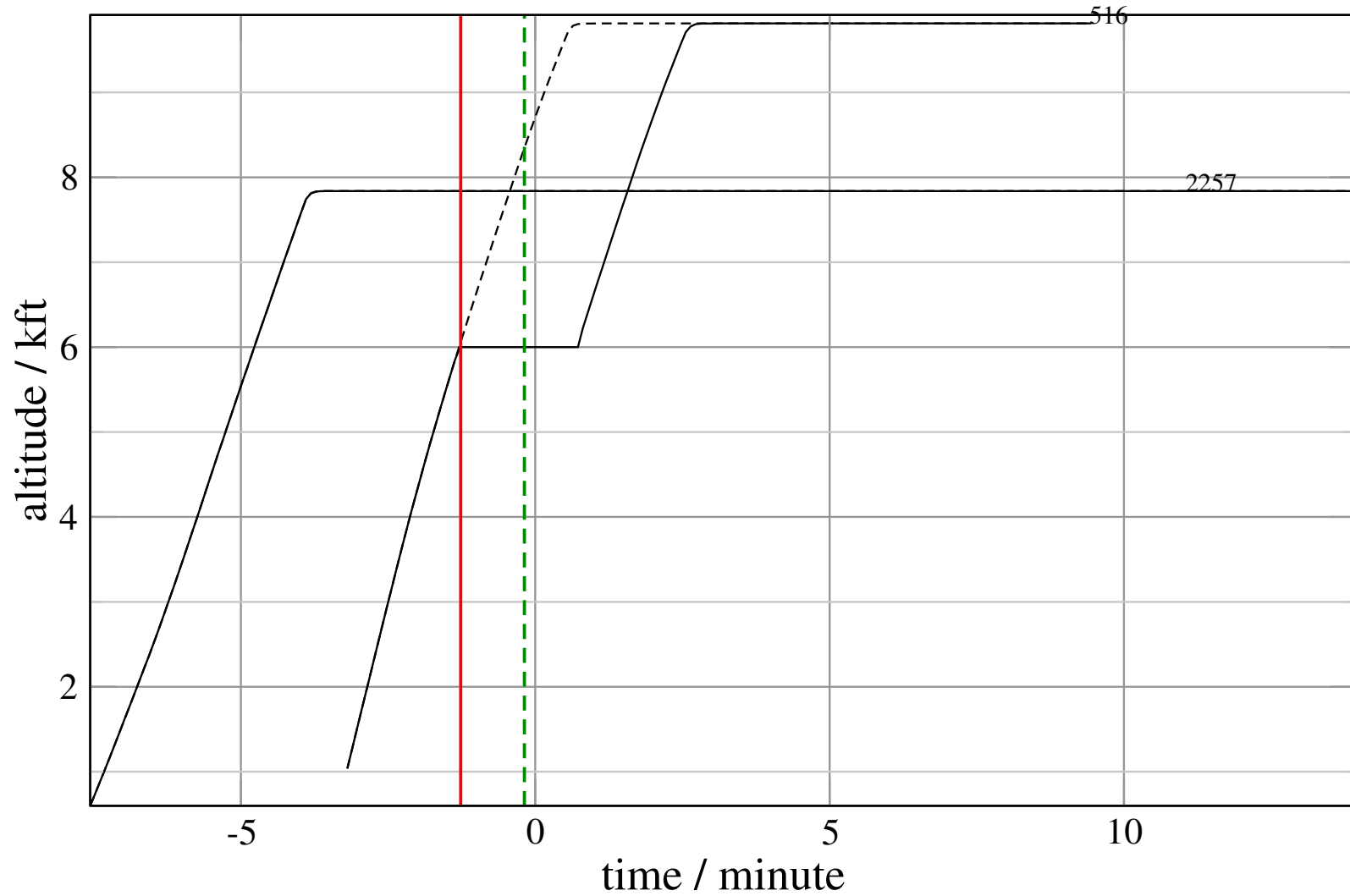
# Maneuver Planview

+ D516E-D2257F 0.787H->1.503V: D516E temp alt 6.0 kft, 2.0 Min (+0 s) 2257-516-35



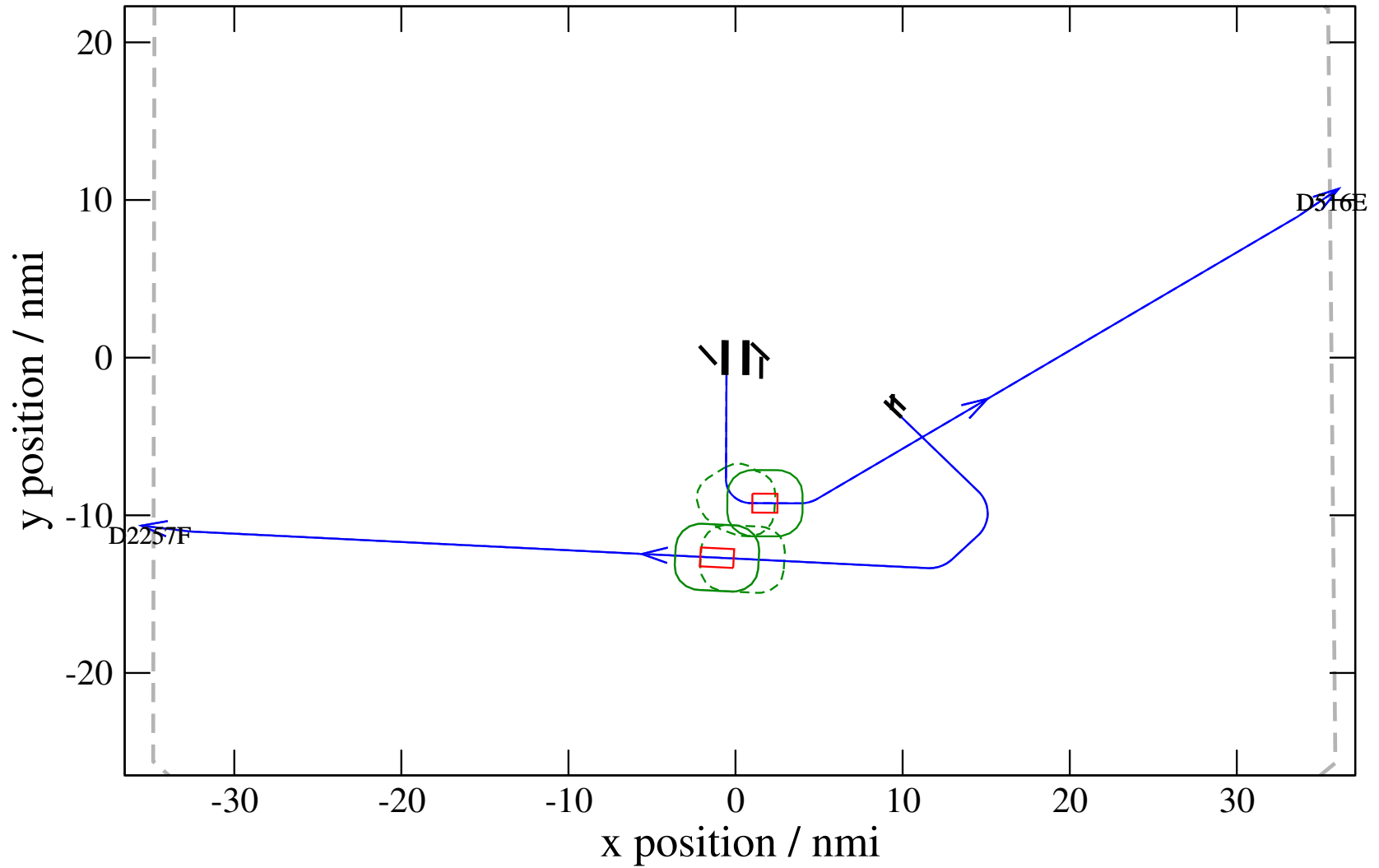
# Maneuver Altitude Profiles

+ D516E-D2257F 0.787H->1.503V: D516E temp alt 6.0 kft, 2.0 Min (+0 s) 2257-516-35



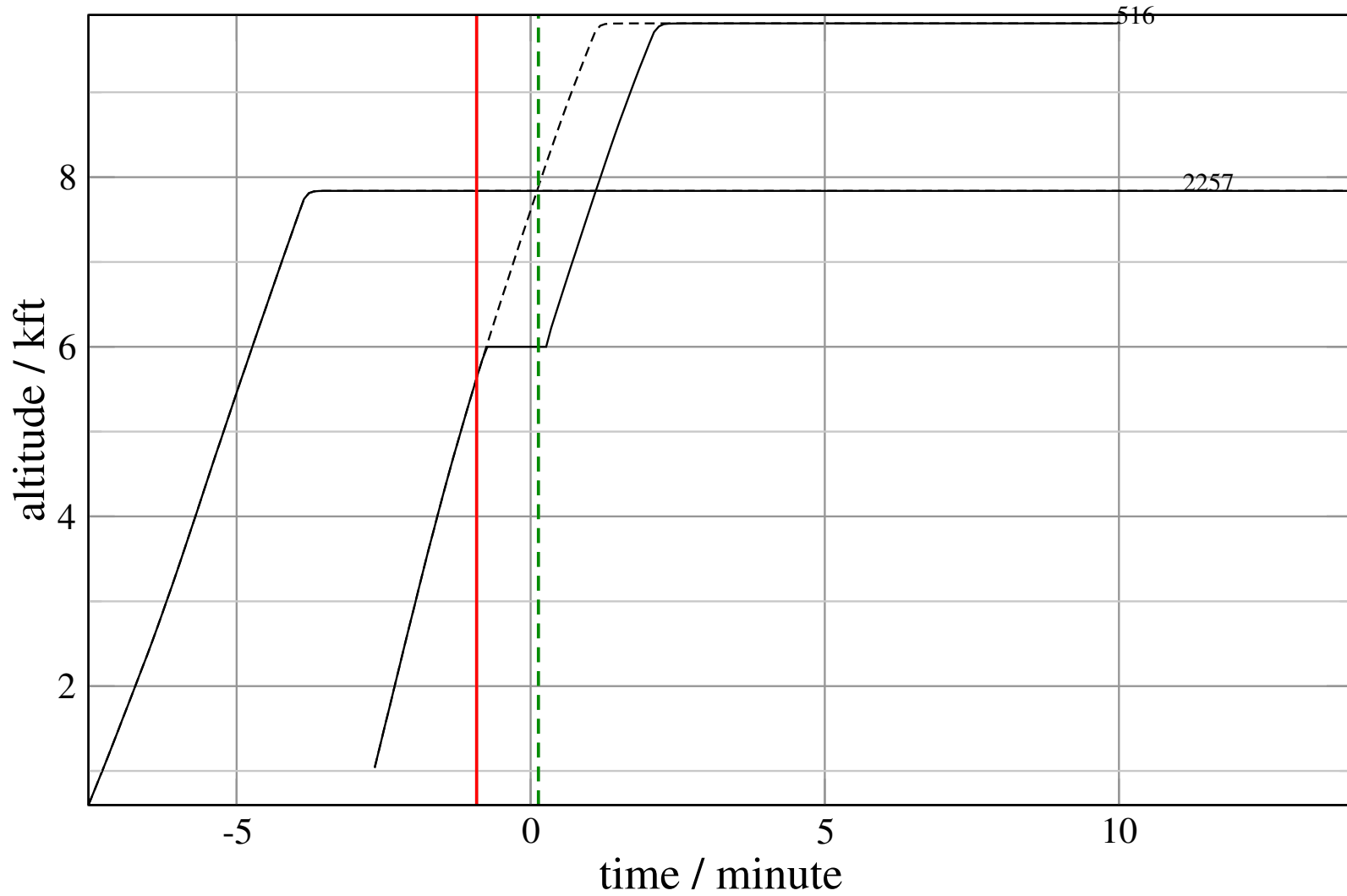
# Maneuver Planview

+ D516E-D2257F 0.787H->1.166V: D516E temp alt 6.0 kft, 1.0 Min (+0 s) 2257-516-36



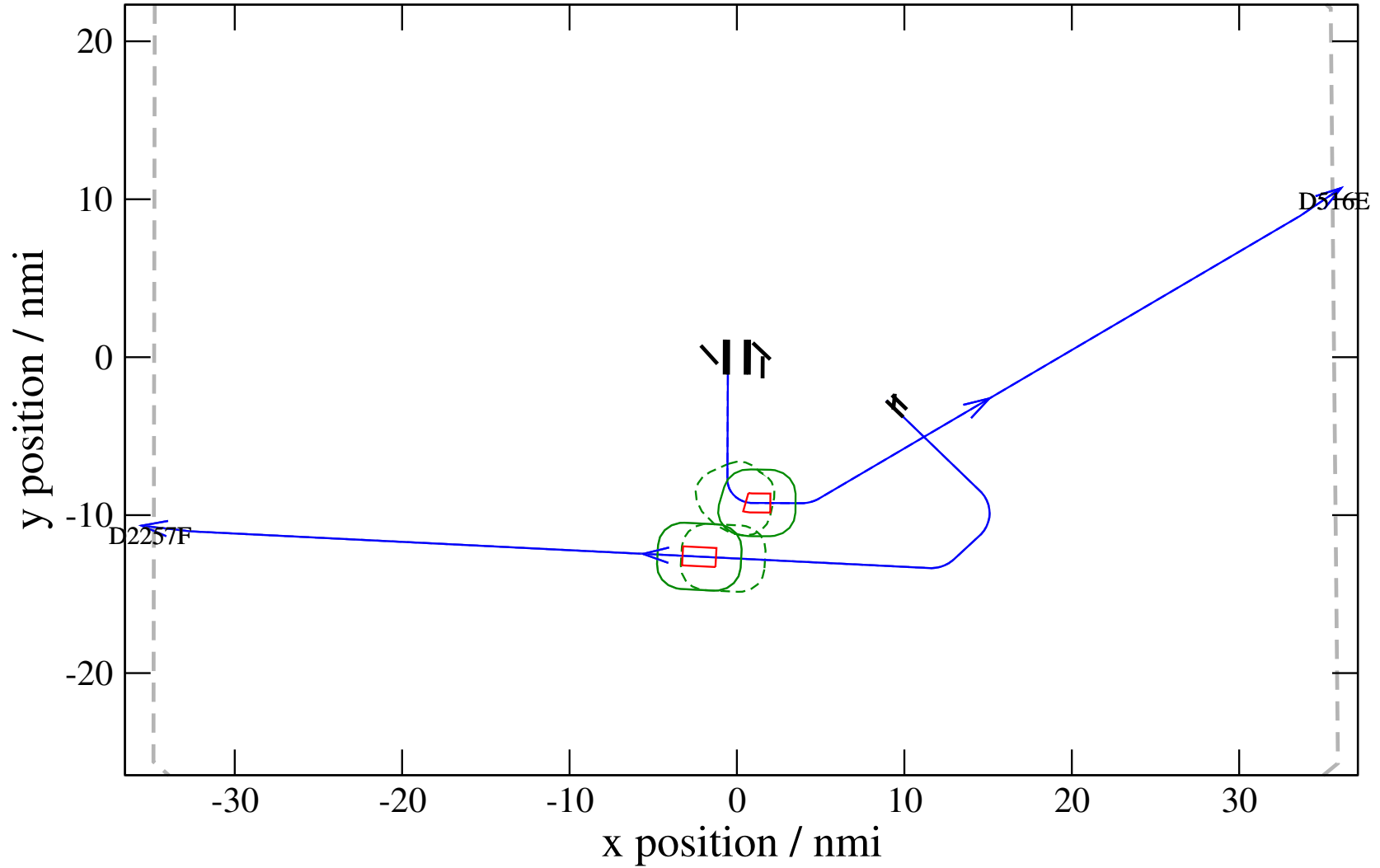
# Maneuver Altitude Profiles

+ D516E-D2257F 0.787H->1.166V: D516E temp alt 6.0 kft, 1.0 Min (+0 s) 2257-516-36



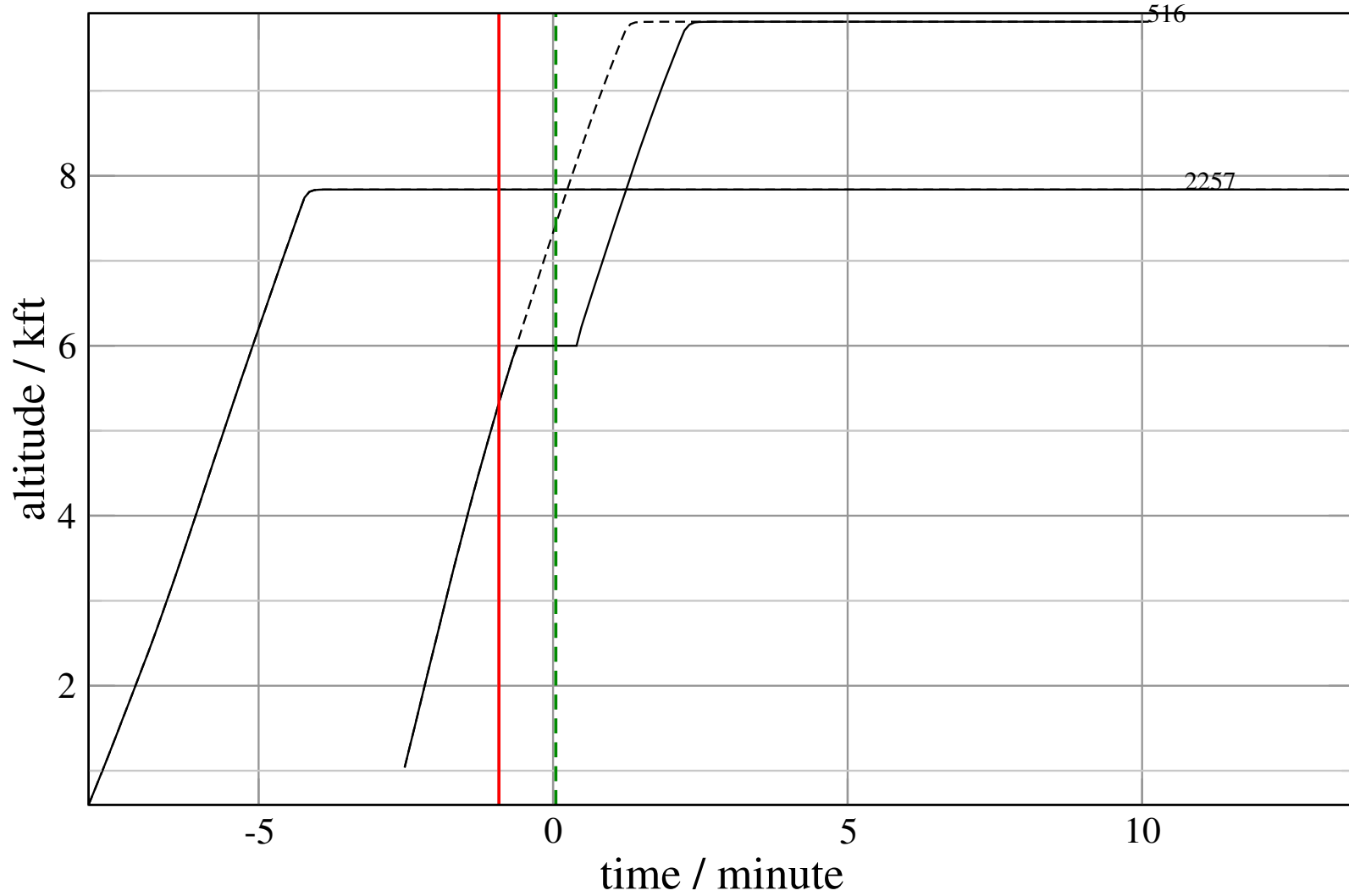
# Maneuver Planview

+ D516E-D2257F 0.797H->1.307H: D516E temp alt 6.0 kft, 1.0 Min (+0 s) 2257-516-37



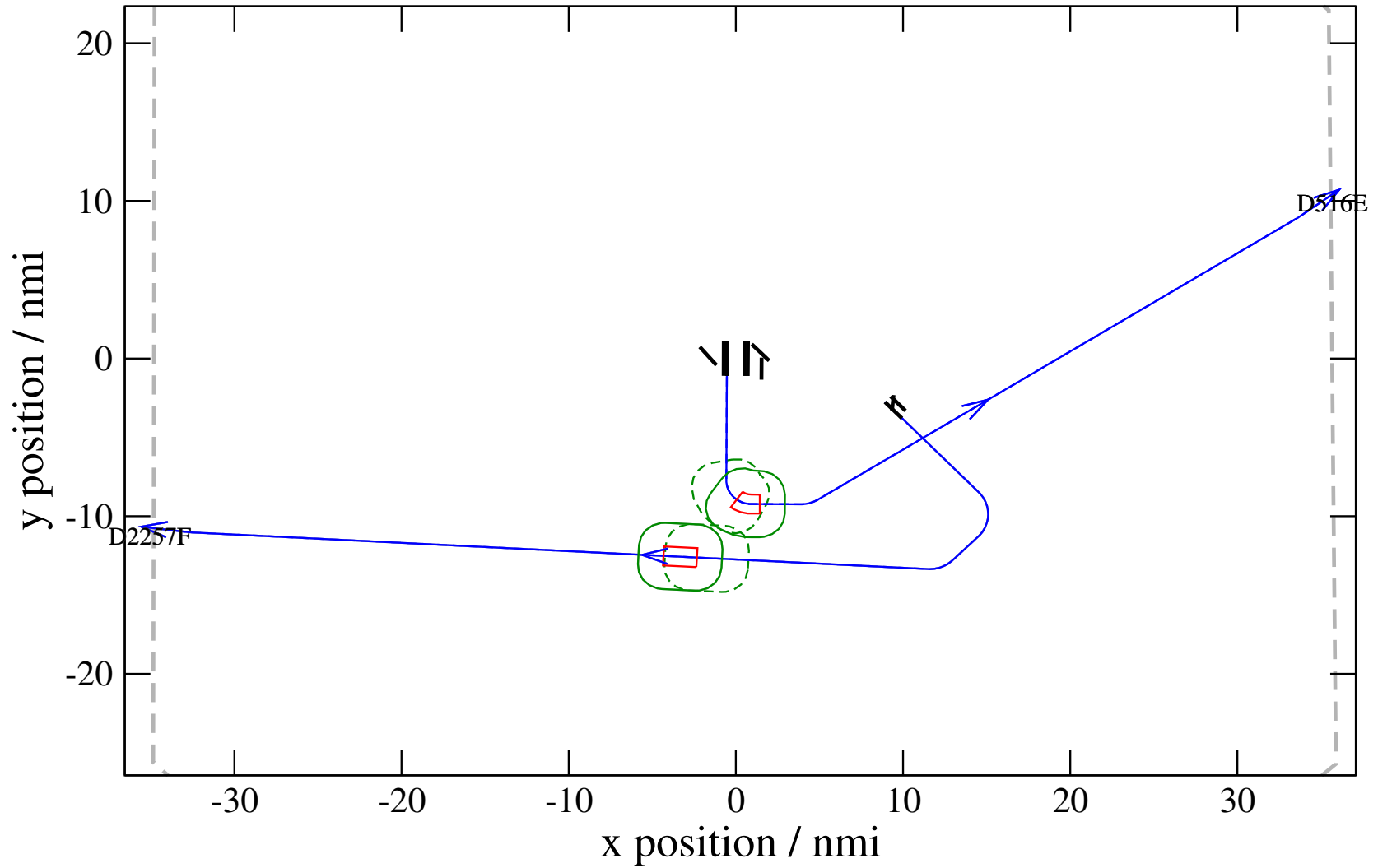
# Maneuver Altitude Profiles

+ D516E-D2257F 0.797H->1.307H: D516E temp alt 6.0 kft, 1.0 Min (+0 s) 2257-516-37



# Maneuver Planview

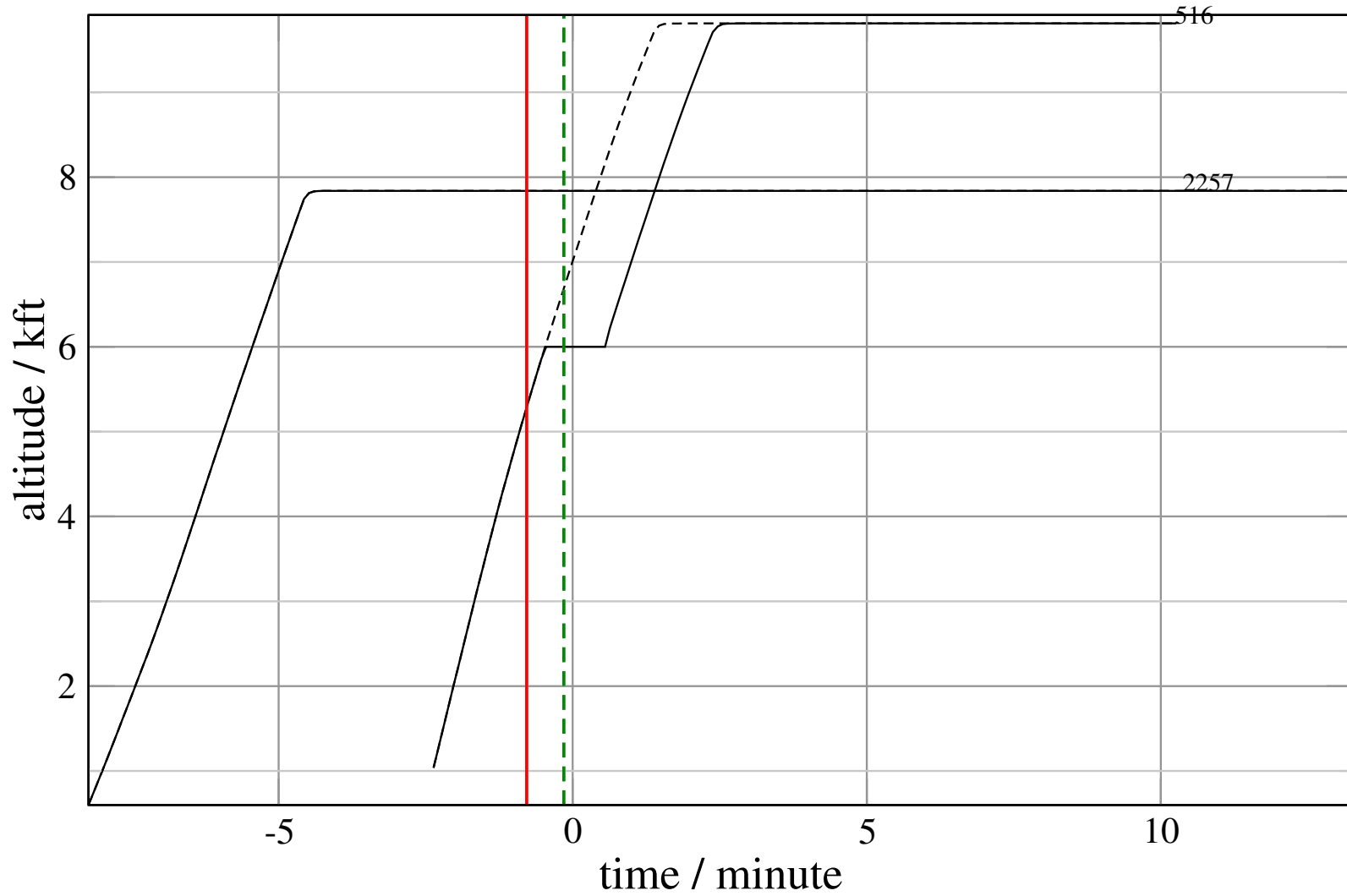
+ D516E-D2257F 0.870H->1.452V: D516E temp alt 6.0 kft, 1.0 Min (+0 s) 2257-516-38





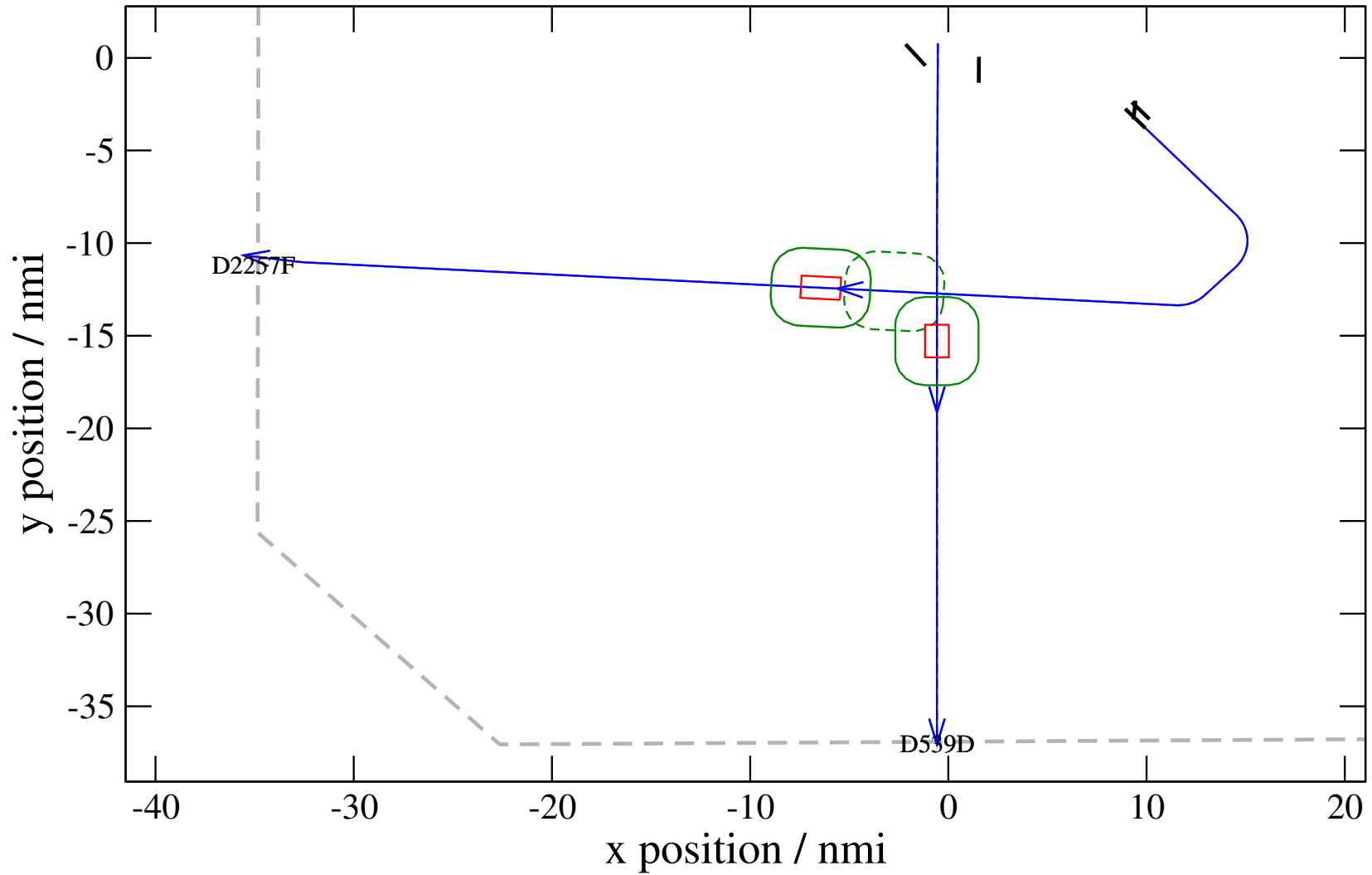
# Maneuver Altitude Profiles

+ D516E-D2257F 0.870H->1.452V: D516E temp alt 6.0 kft, 1.0 Min (+0 s) 2257-516-38



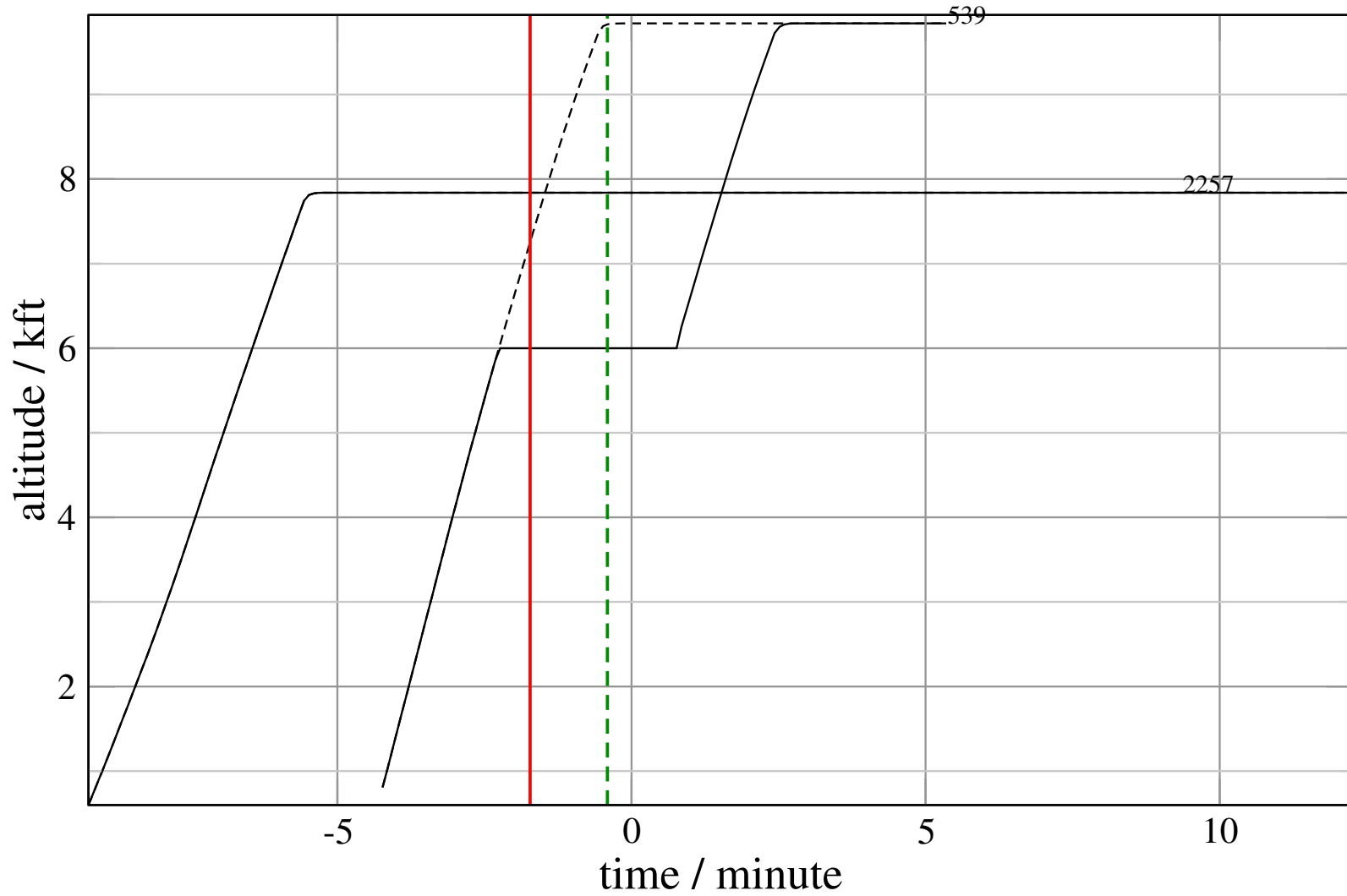
# Maneuver Planview

+ D539D-D2257F 0.326H->1.500H: D539D temp alt 6.0 kft, 3.0 Min (+0 s) 539-2257-34



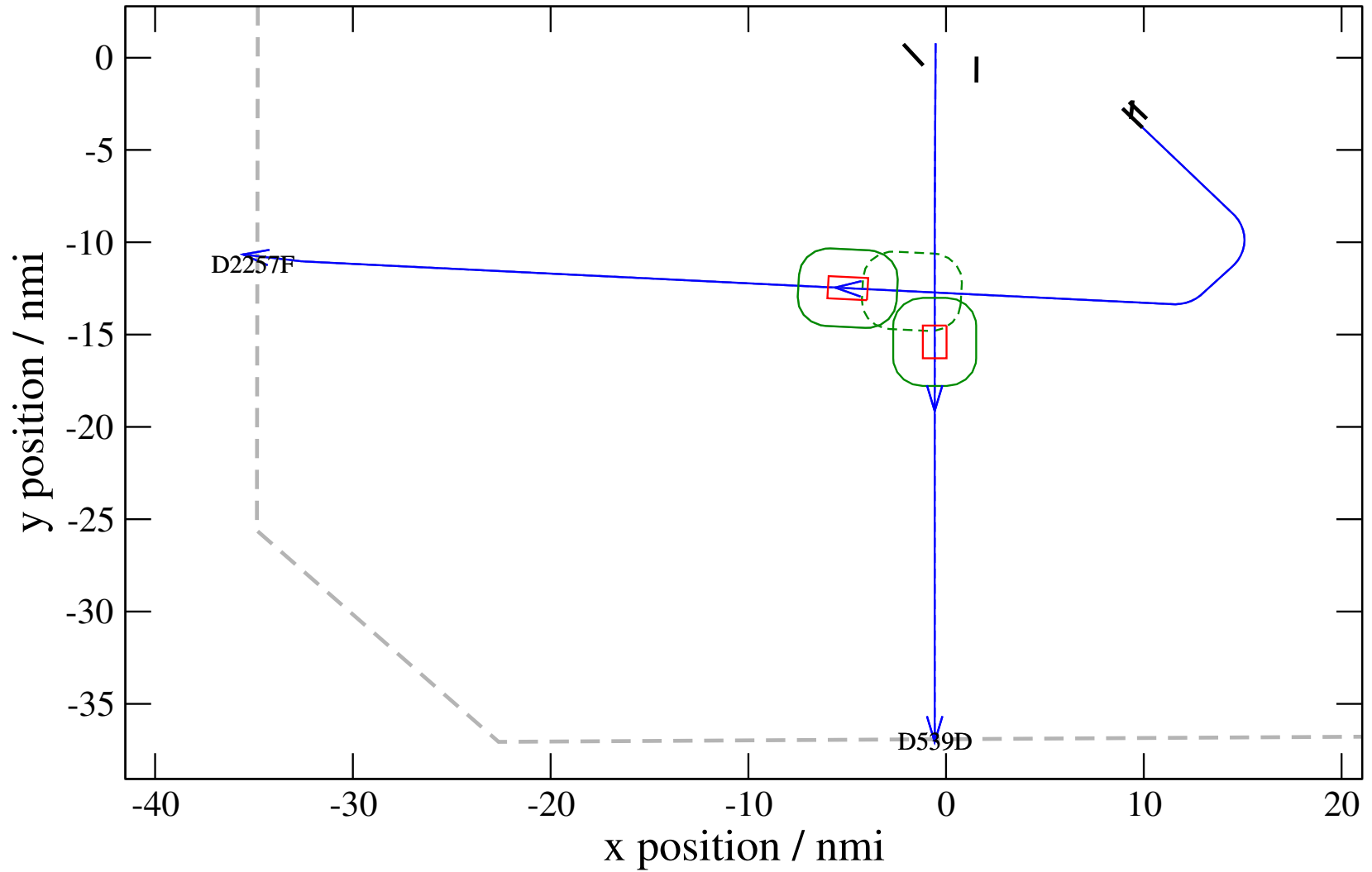
# Maneuver Altitude Profiles

+ D539D-D2257F 0.326H->1.500H: D539D temp alt 6.0 kft, 3.0 Min (+0 s) 539-2257-34



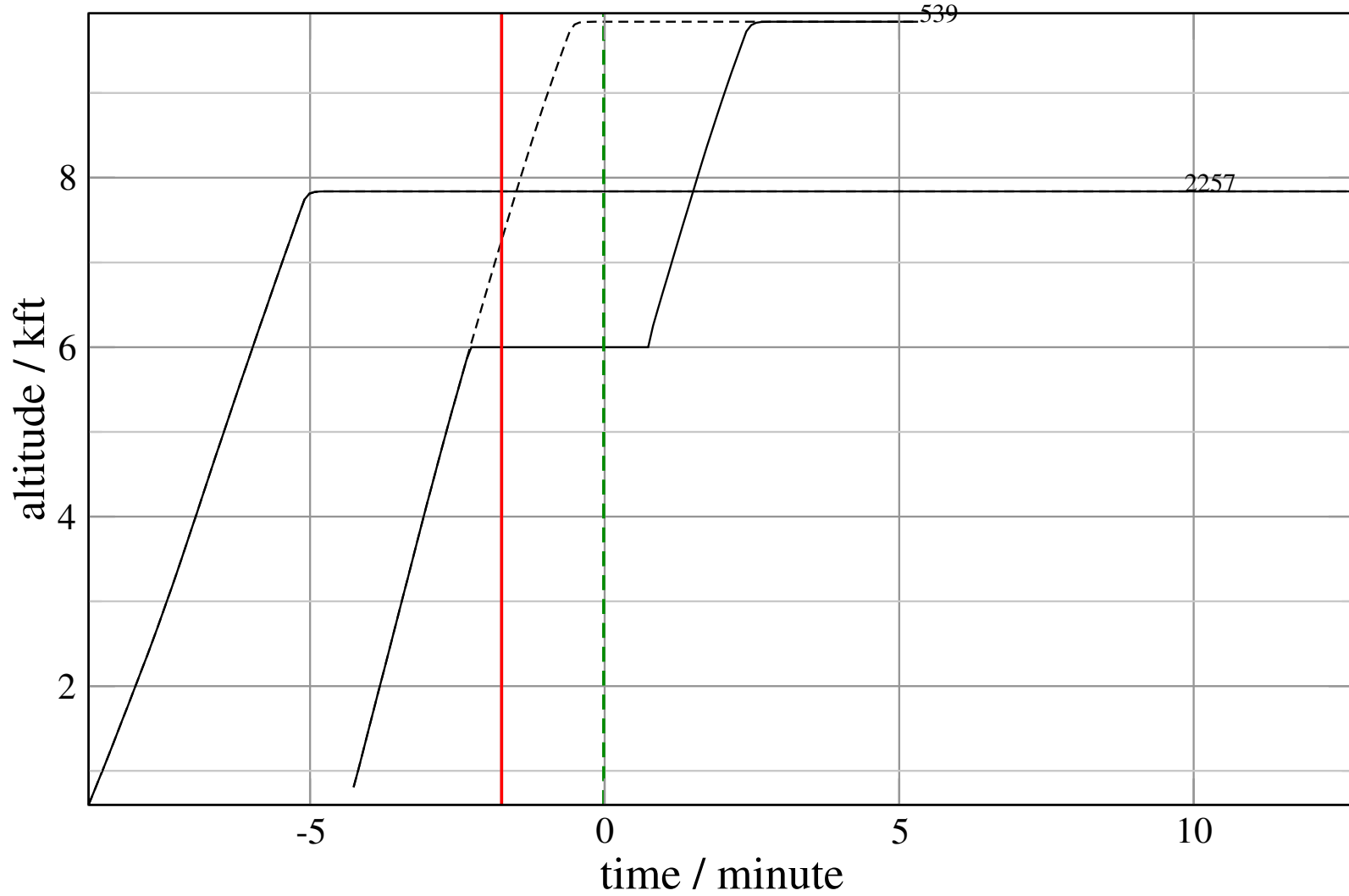
# Maneuver Planview

+ D539D-D2257F 0.309H->1.405H: D539D temp alt 6.0 kft, 3.0 Min (+0 s) 539-2257-35



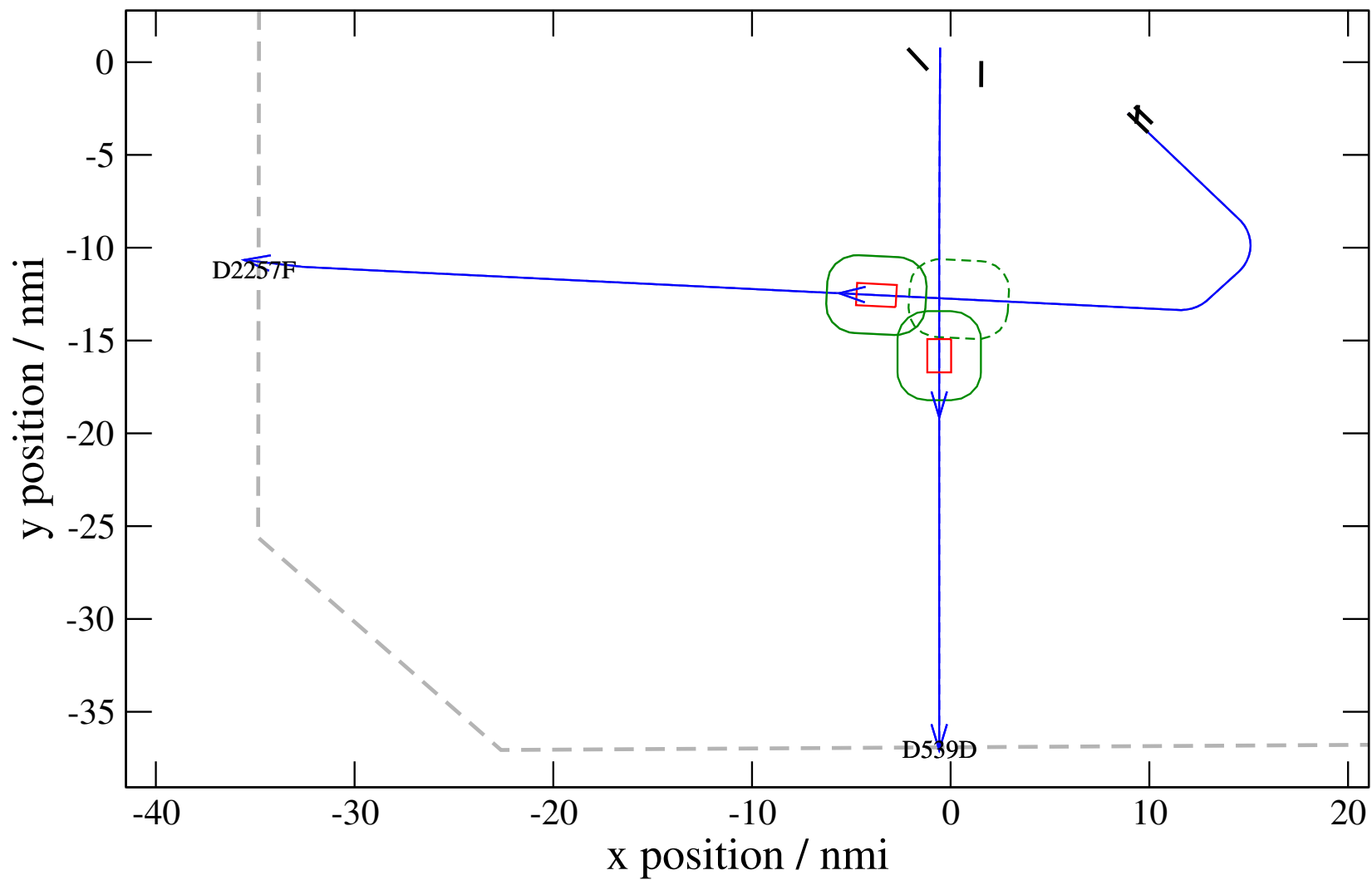
# Maneuver Altitude Profiles

+ D539D-D2257F 0.309H->1.405H: D539D temp alt 6.0 kft, 3.0 Min (+0 s) 539-2257-35



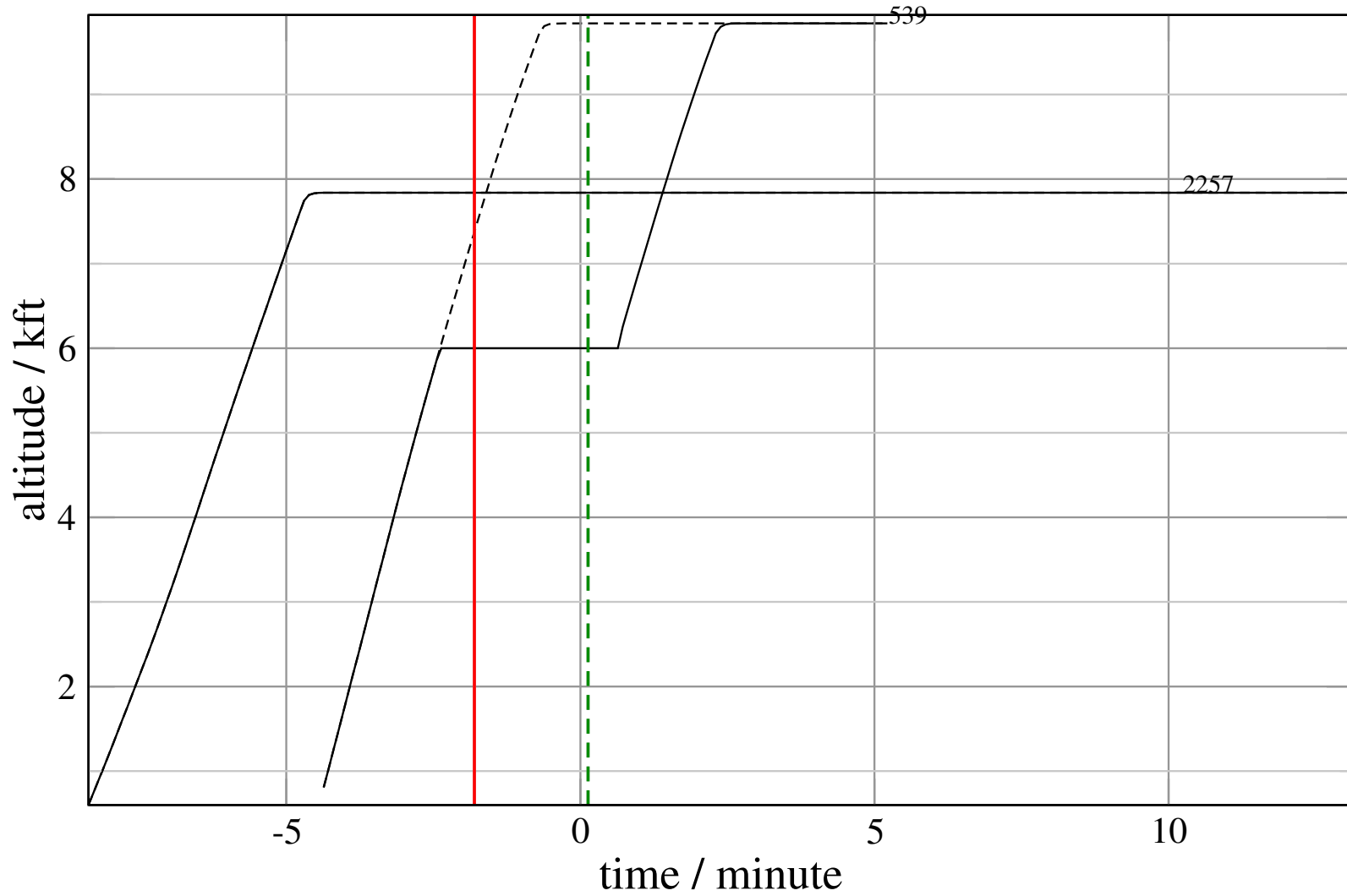
# Maneuver Planview

+ D539D-D2257F 0.309H->1.286H: D539D temp alt 6.0 kft, 3.0 Min (+0 s) 539-2257-36



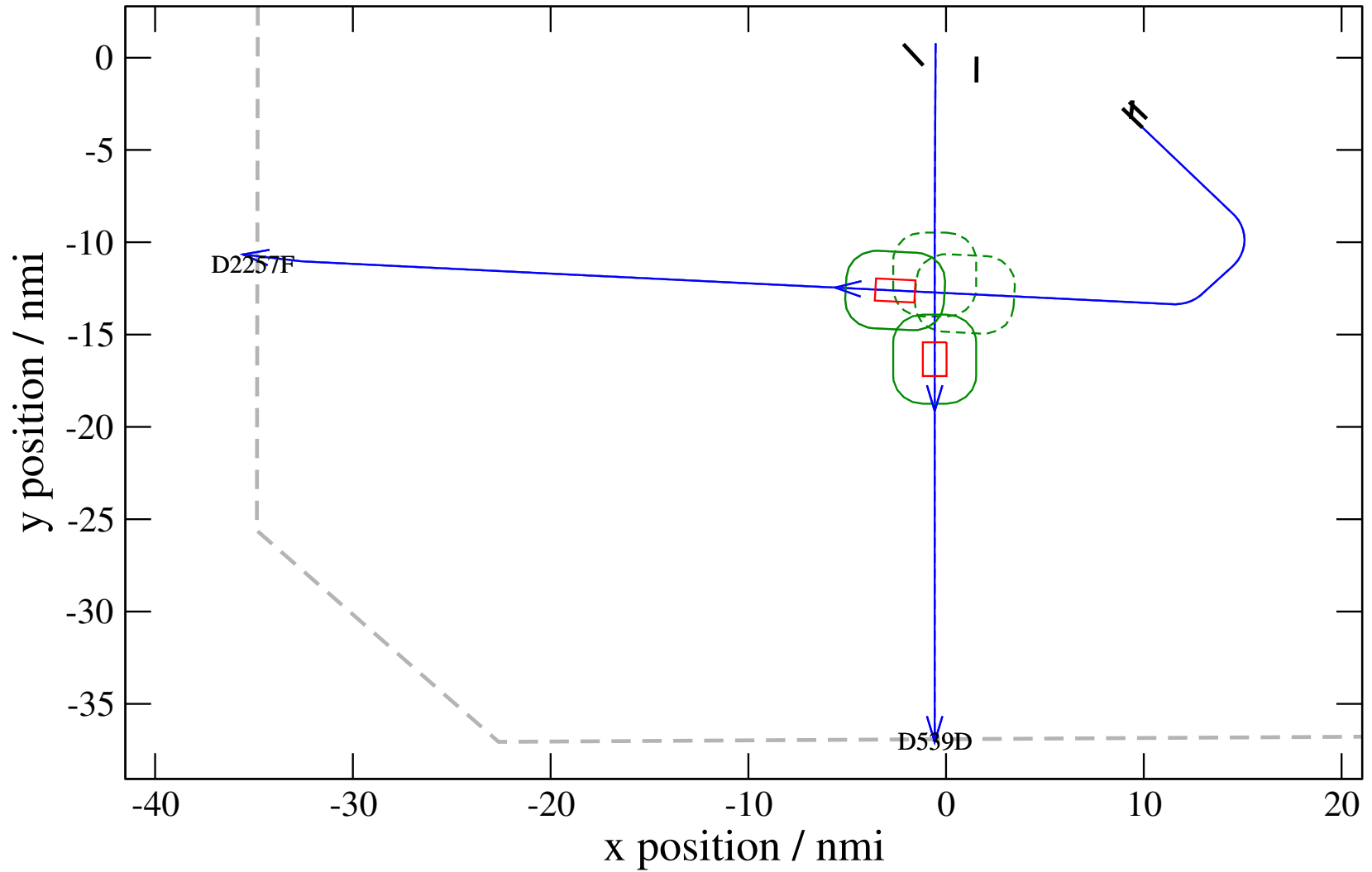
# Maneuver Altitude Profiles

+ D539D-D2257F 0.309H->1.286H: D539D temp alt 6.0 kft, 3.0 Min (+0 s) 539-2257-36



# Maneuver Planview

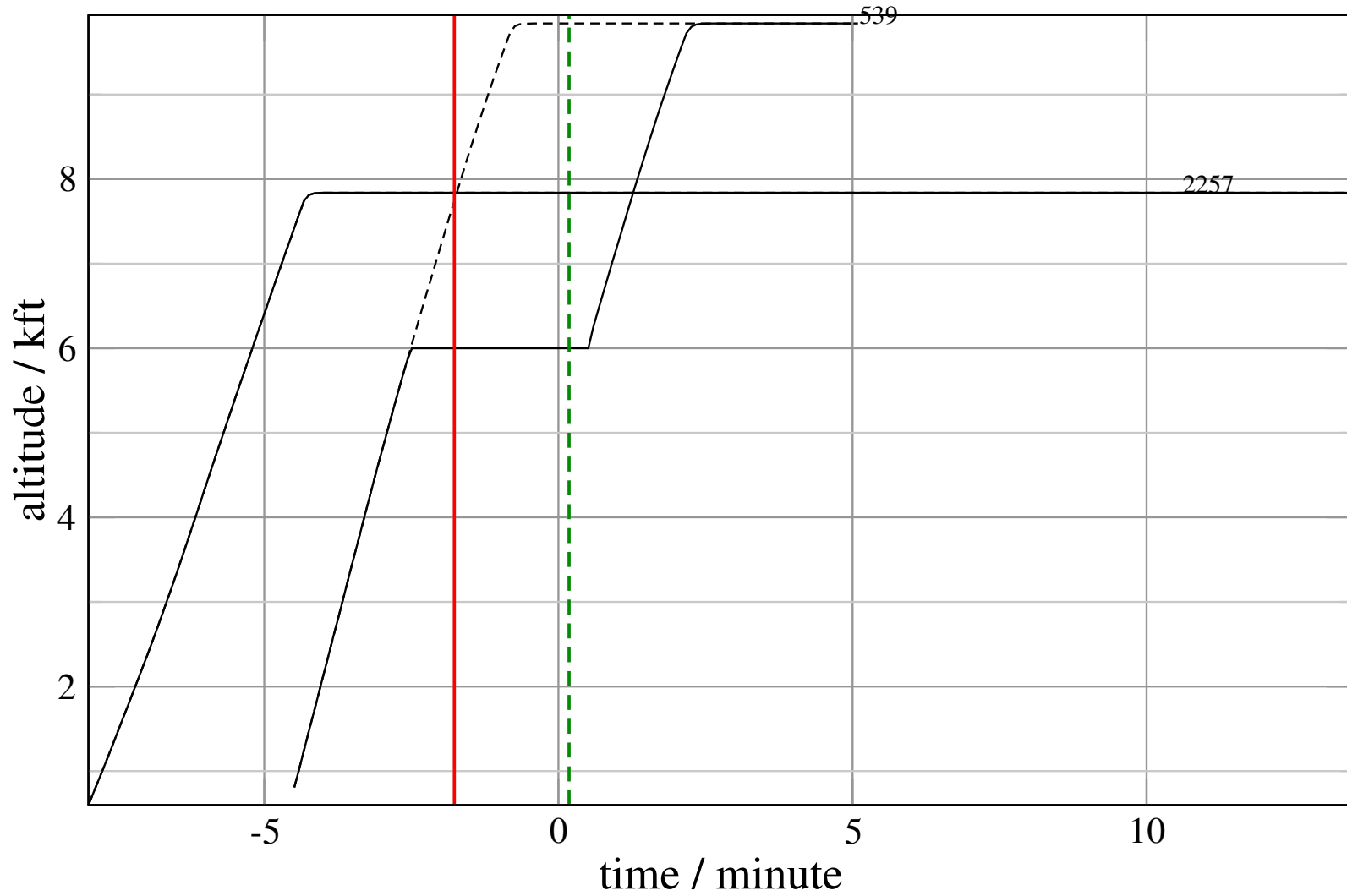
+ D539D-D2257F 0.315V->1.230V: D539D temp alt 6.0 kft, 3.0 Min (+0 s) 539-2257-37





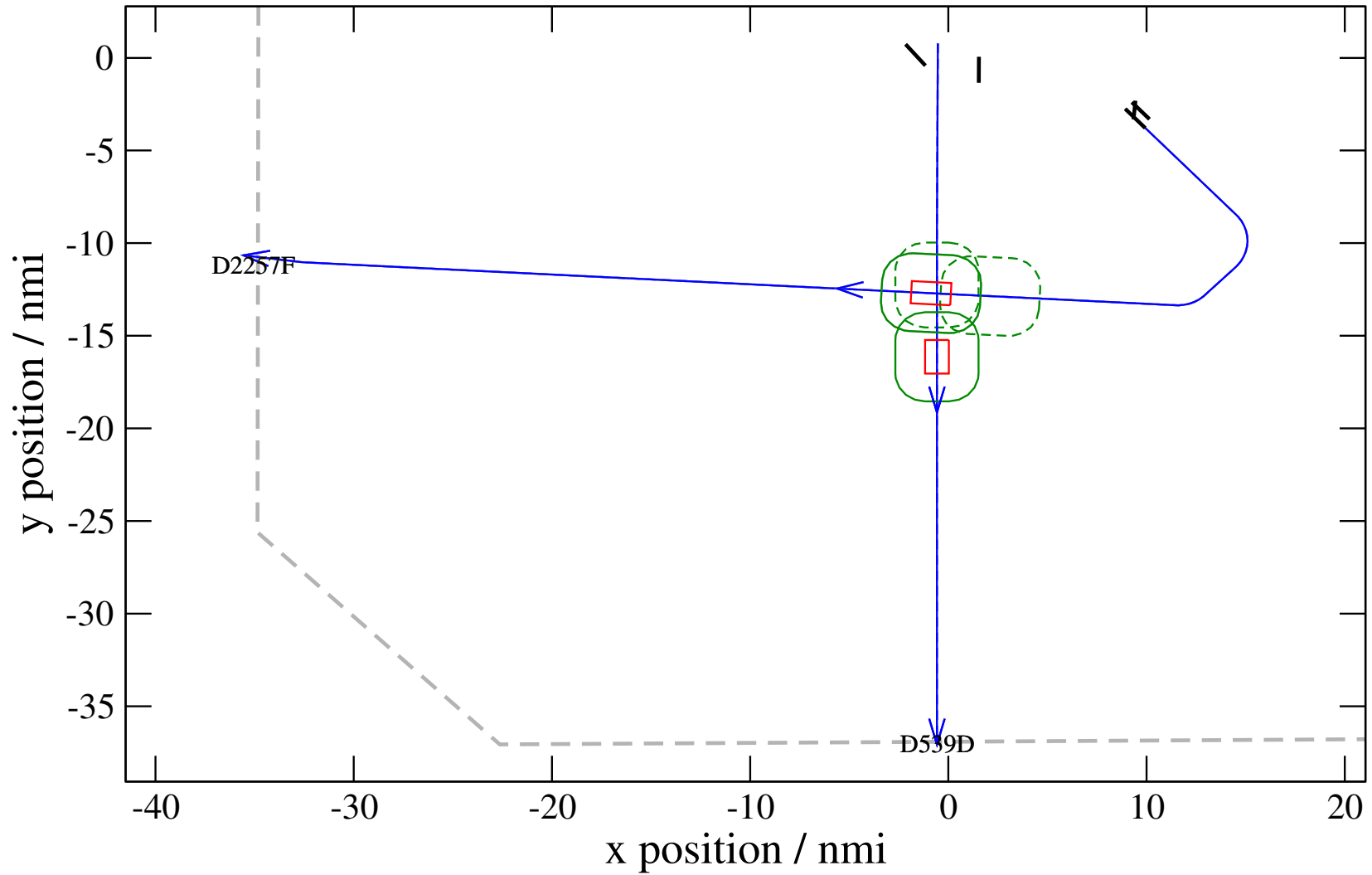
# Maneuver Altitude Profiles

+ D539D-D2257F 0.315V->1.230V: D539D temp alt 6.0 kft, 3.0 Min (+0 s) 539-2257-37



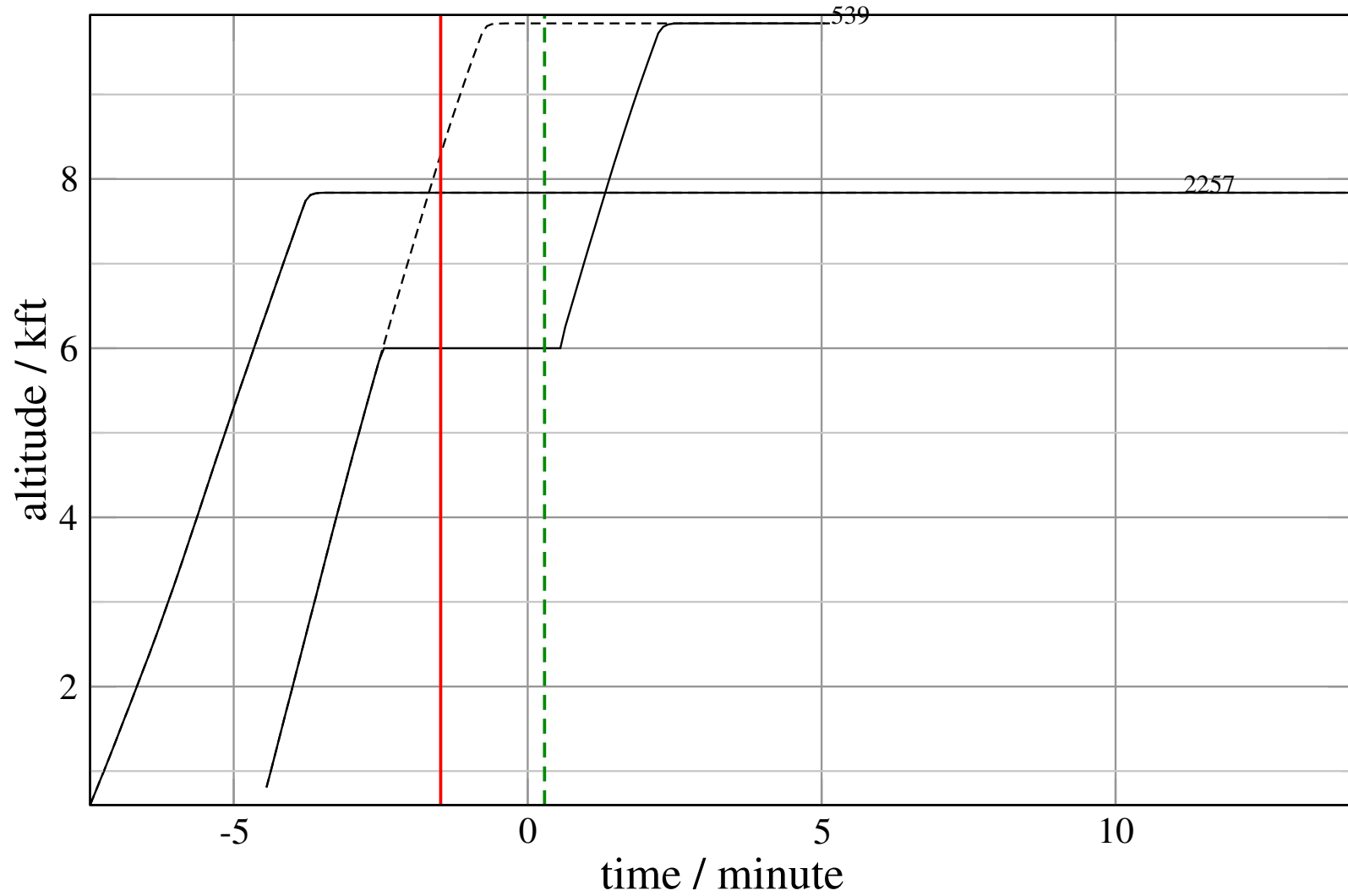
# Maneuver Planview

+ D539D-D2257F 0.445H->1.214V: D539D temp alt 6.0 kft, 3.0 Min (+0 s) 539-2257-38



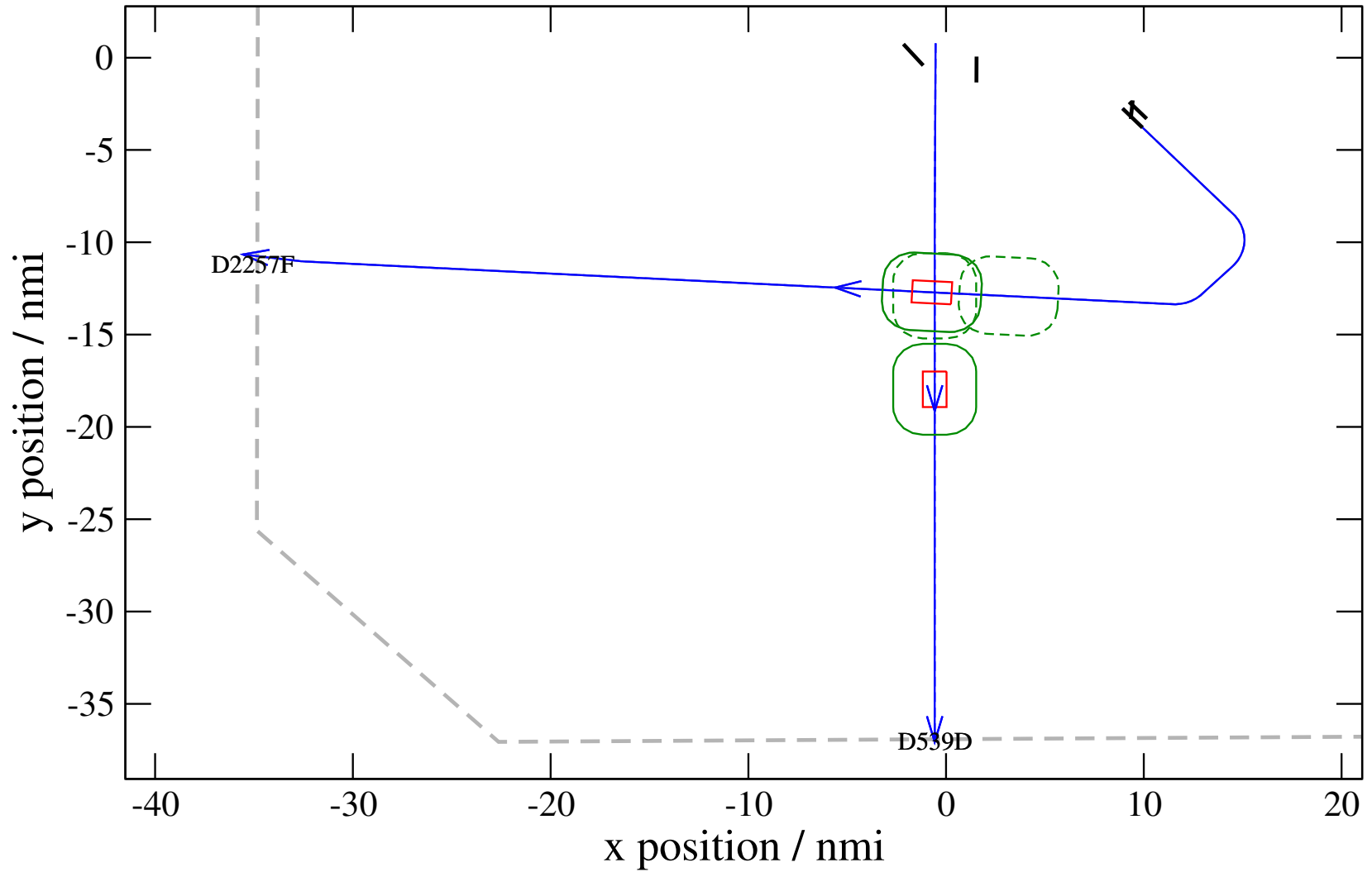
# Maneuver Altitude Profiles

+ D539D-D2257F 0.445H->1.214V: D539D temp alt 6.0 kft, 3.0 Min (+0 s) 539-2257-38



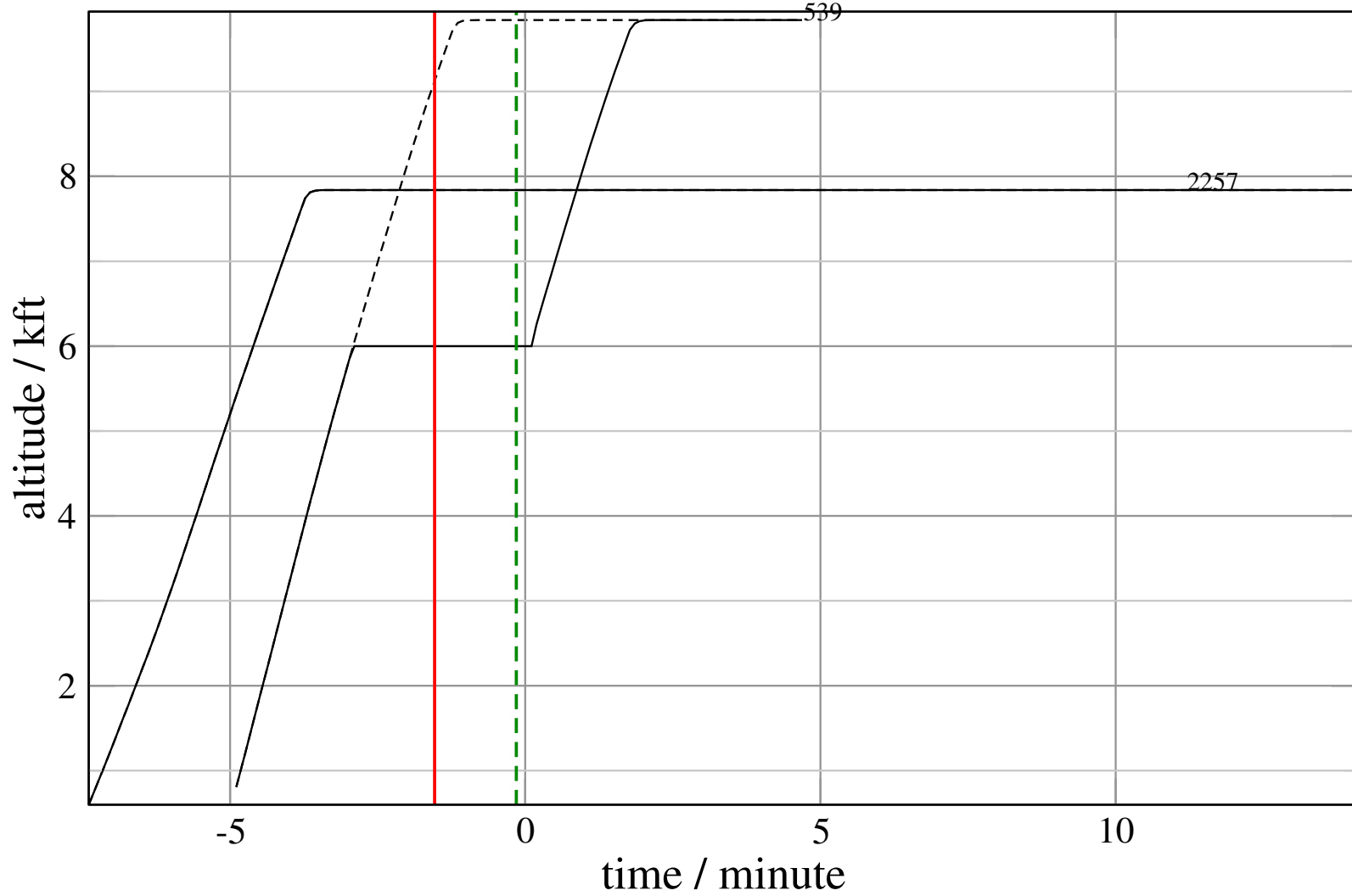
# Maneuver Planview

+ D539D-D2257F 0.727H->1.215H: D539D temp alt 6.0 kft, 3.0 Min (+0 s) 539-2257-39



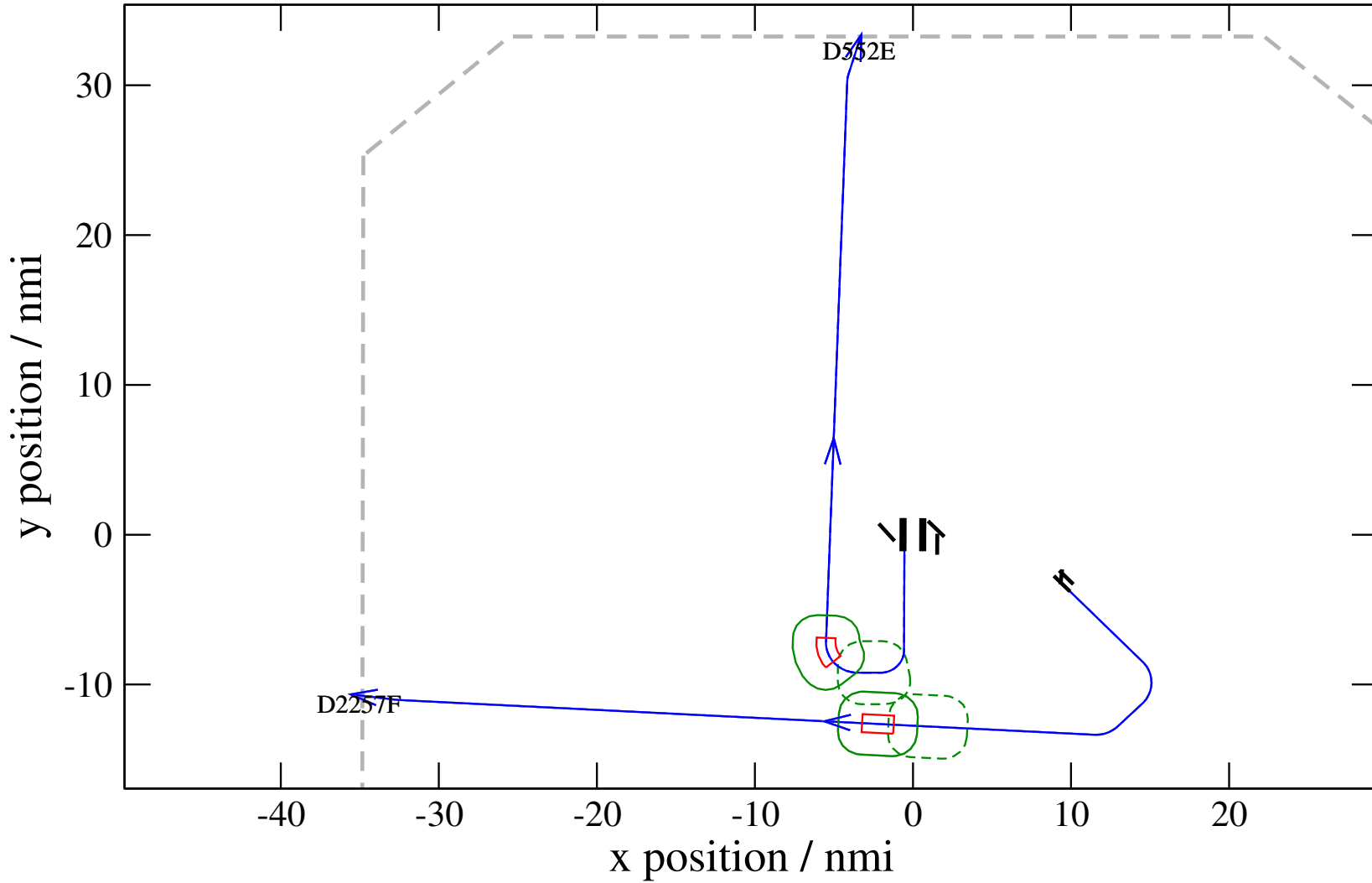
# Maneuver Altitude Profiles

+ D539D-D2257F 0.727H->1.215H: D539D temp alt 6.0 kft, 3.0 Min (+0 s) 539-2257-39



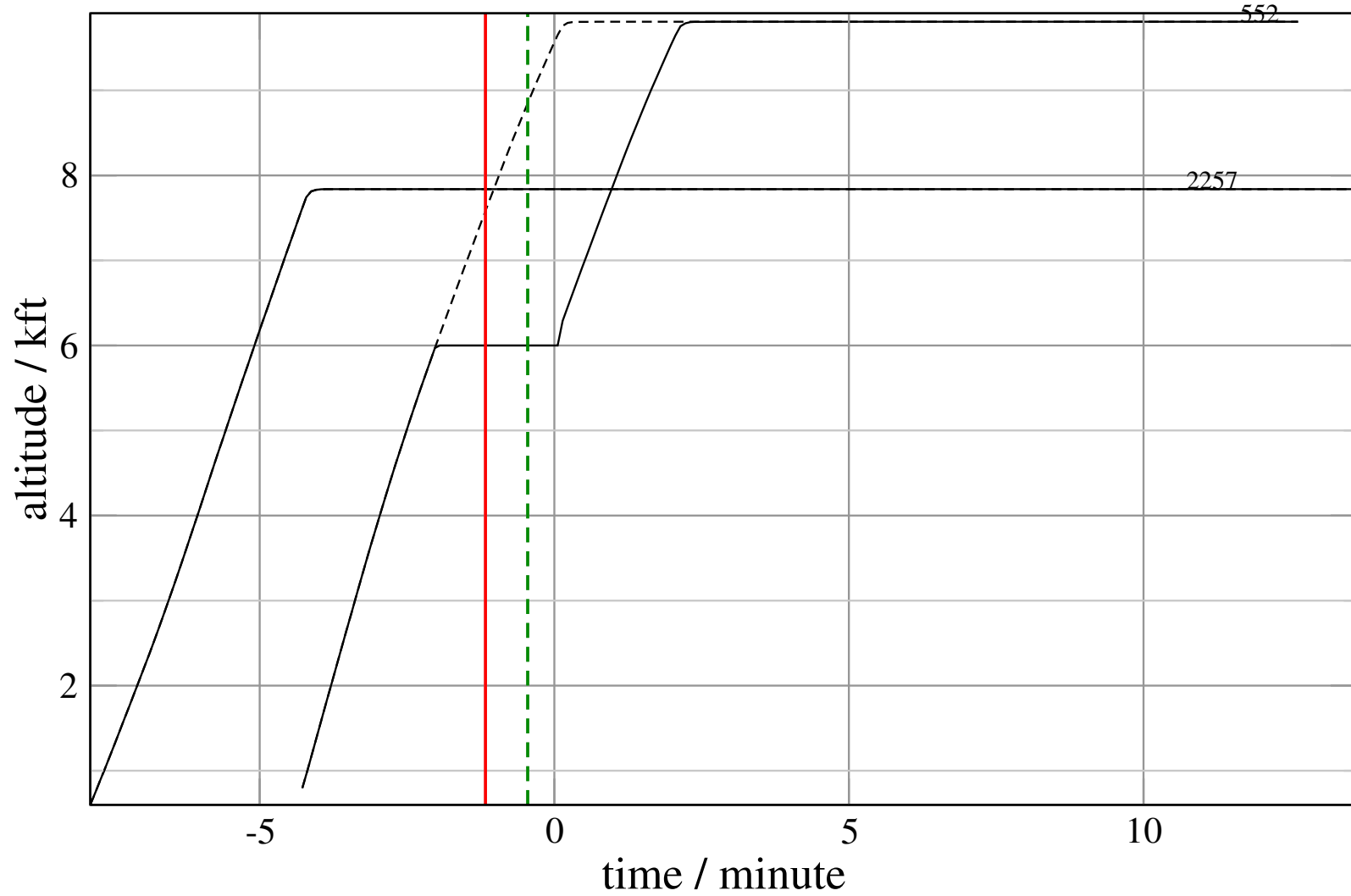
# Maneuver Planview

+ D552E-D2257F 0.960H->1.297H: D552E temp alt 6.0 kft, 2.0 Min (+0 s) 2257-552-42



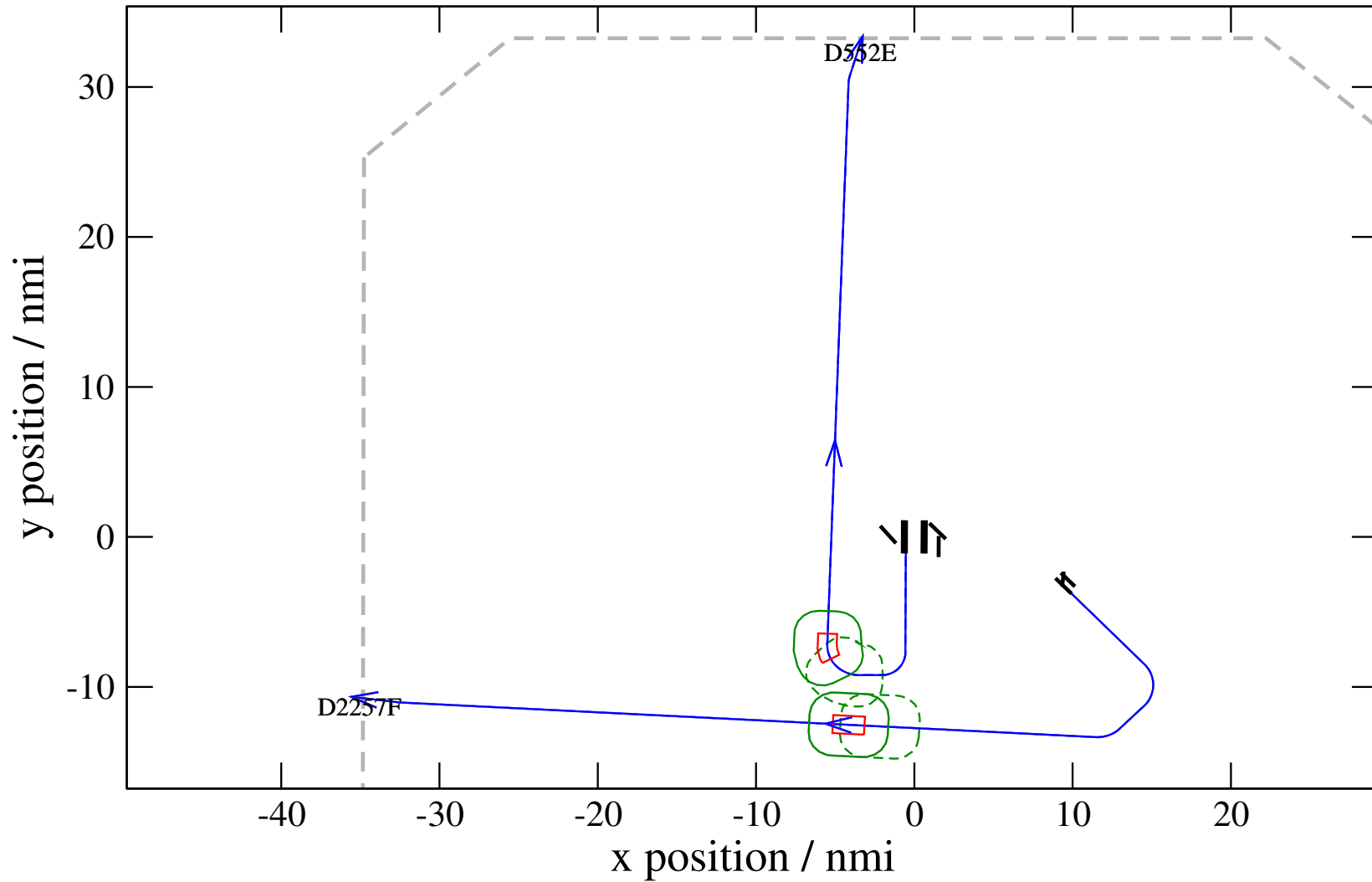
# Maneuver Altitude Profiles

+ D552E-D2257F 0.960H->1.297H: D552E temp alt 6.0 kft, 2.0 Min (+0 s) 2257-552-42



# Maneuver Planview

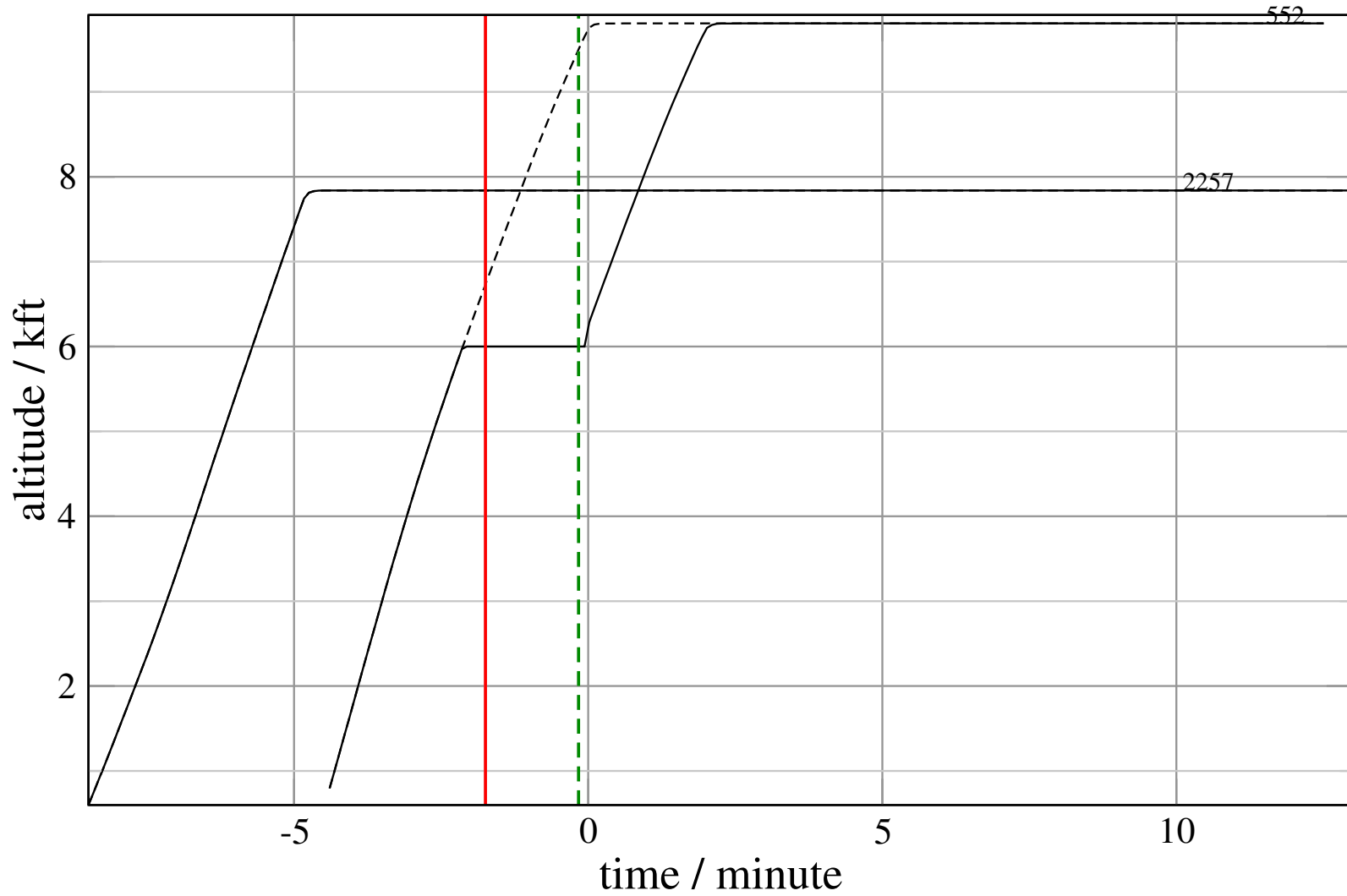
+ D552E-D2257F 0.734H->1.180V: D552E temp alt 6.0 kft, 2.0 Min (+0 s) 2257-552-43





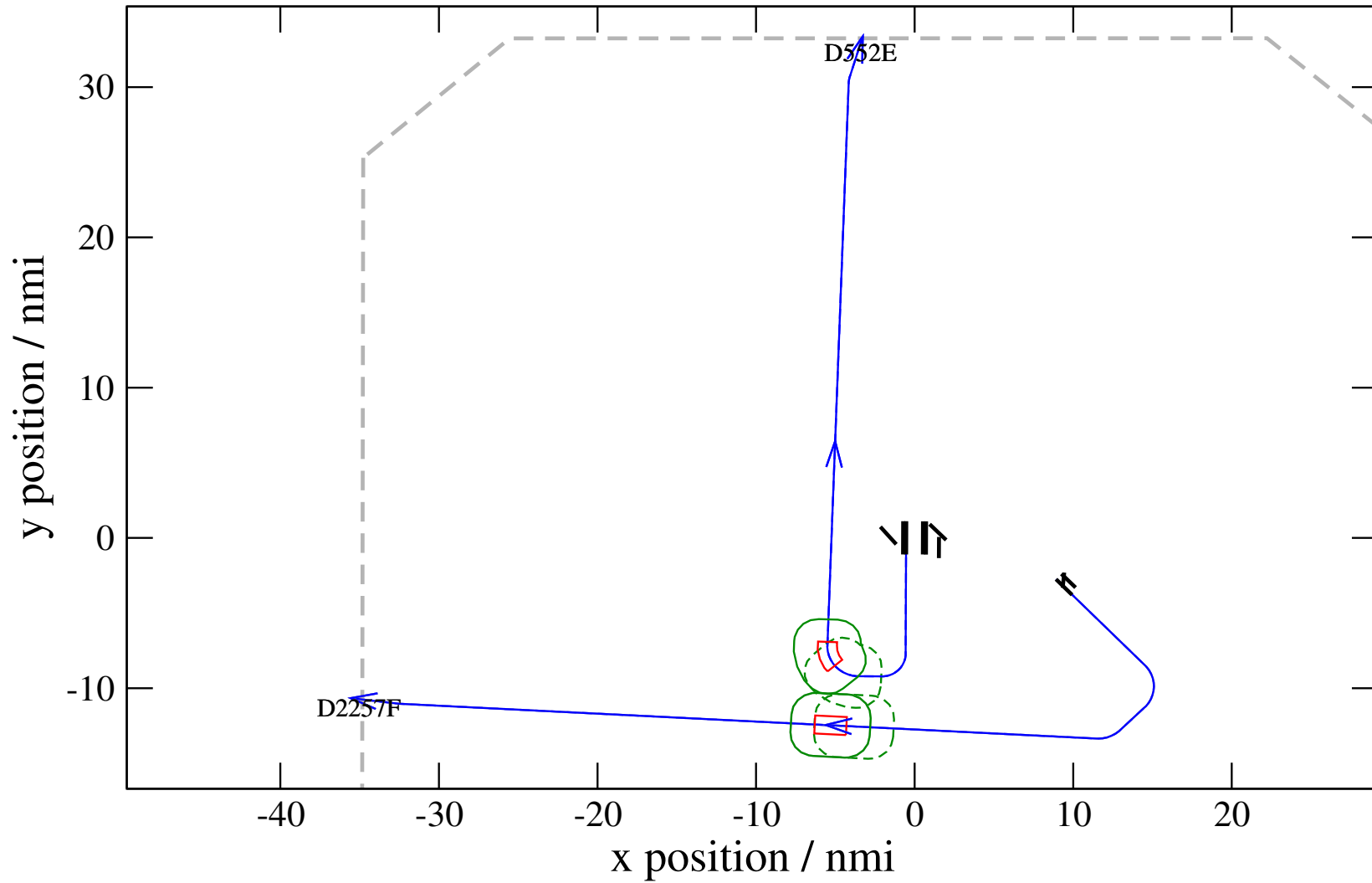
# Maneuver Altitude Profiles

+ D552E-D2257F 0.734H->1.180V: D552E temp alt 6.0 kft, 2.0 Min (+0 s) 2257-552-43



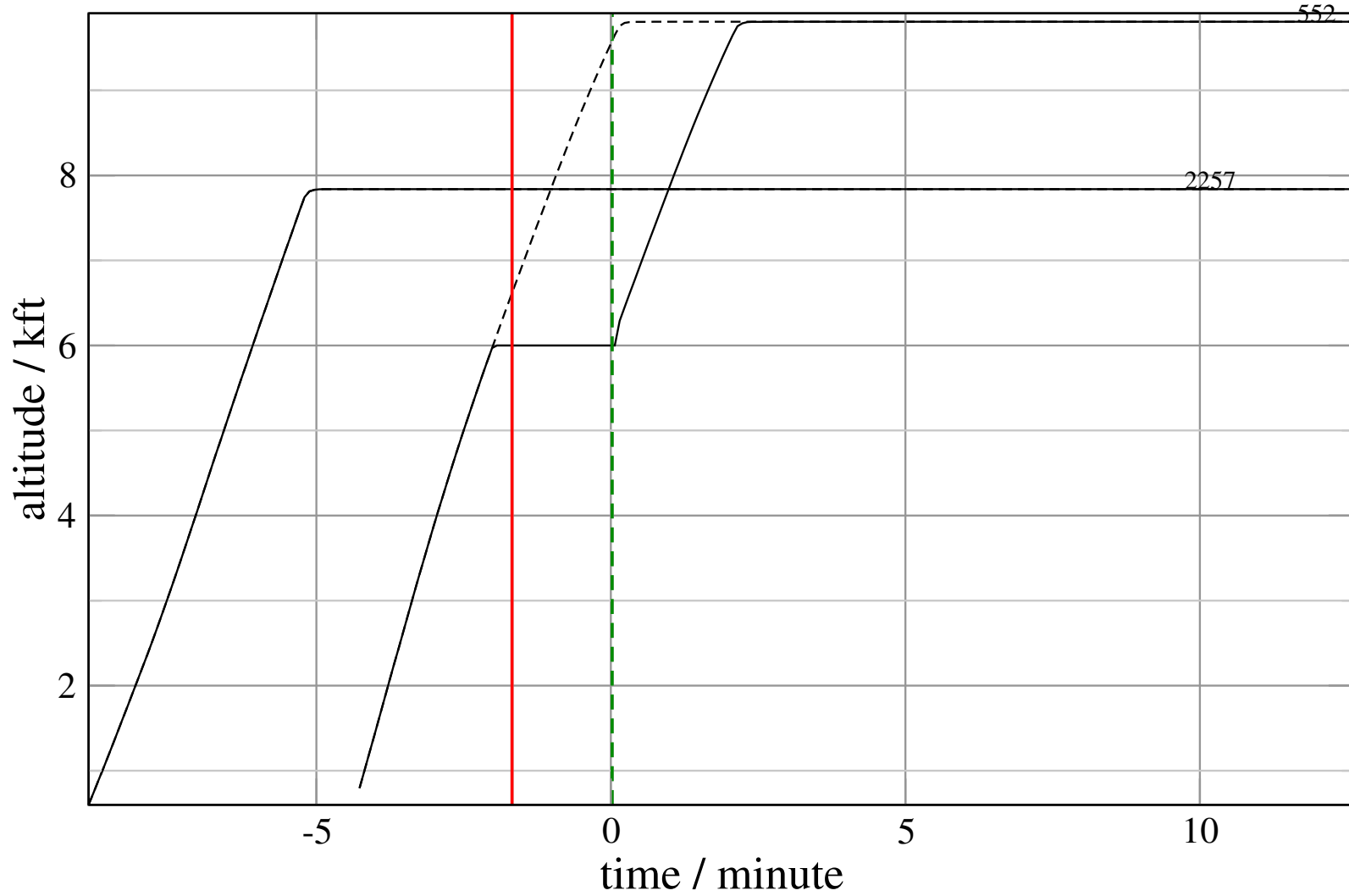
# Maneuver Planview

+ D552E-D2257F 0.716H->1.165V: D552E temp alt 6.0 kft, 2.0 Min (+0 s) 2257-552-44



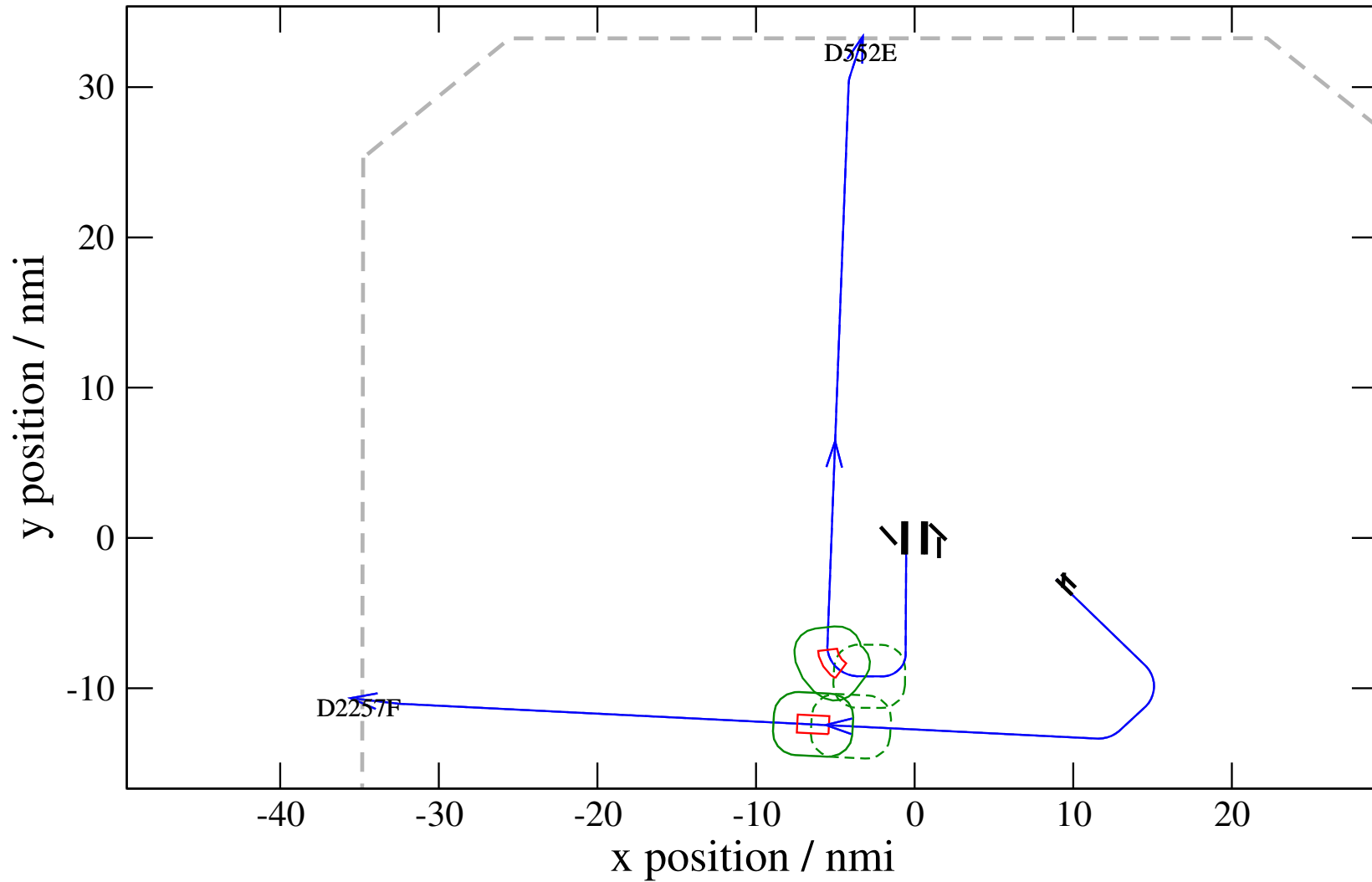
# Maneuver Altitude Profiles

+ D552E-D2257F 0.716H->1.165V: D552E temp alt 6.0 kft, 2.0 Min (+0 s) 2257-552-44



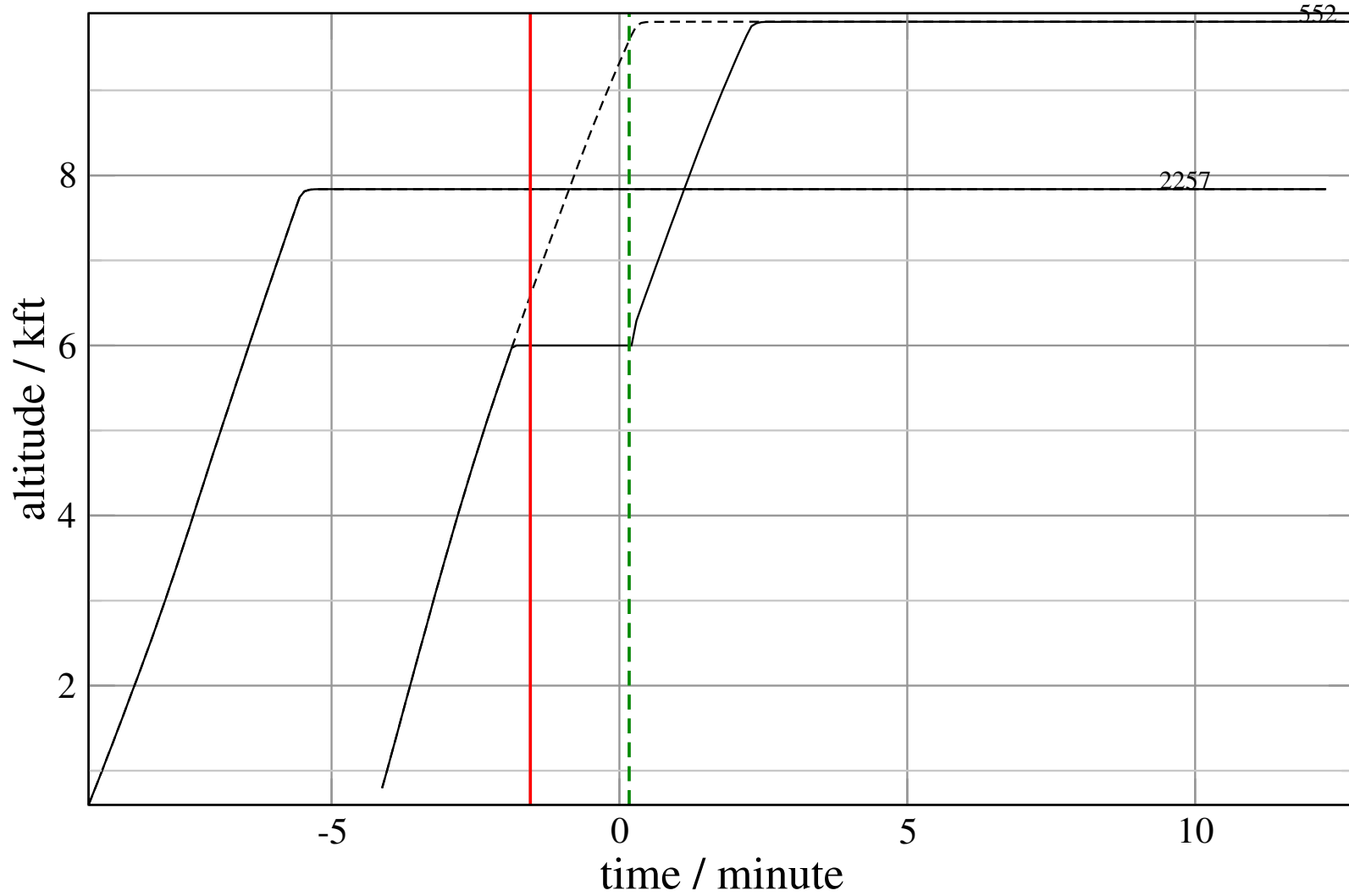
# Maneuver Planview

+ D552E-D2257F 0.715H->1.165V: D552E temp alt 6.0 kft, 2.0 Min (+0 s) 2257-552-45



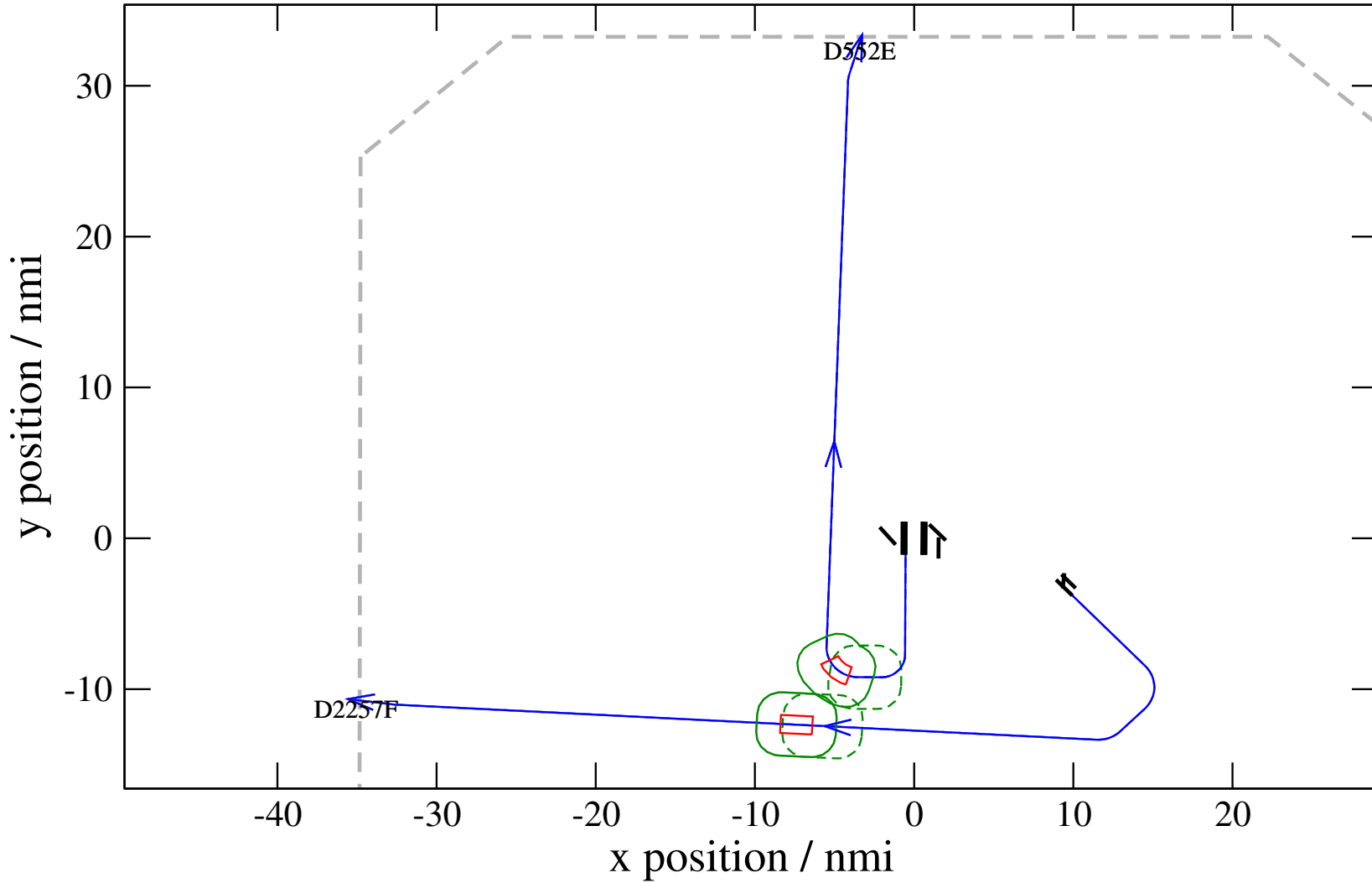
# Maneuver Altitude Profiles

+ D552E-D2257F 0.715H->1.165V: D552E temp alt 6.0 kft, 2.0 Min (+0 s) 2257-552-45



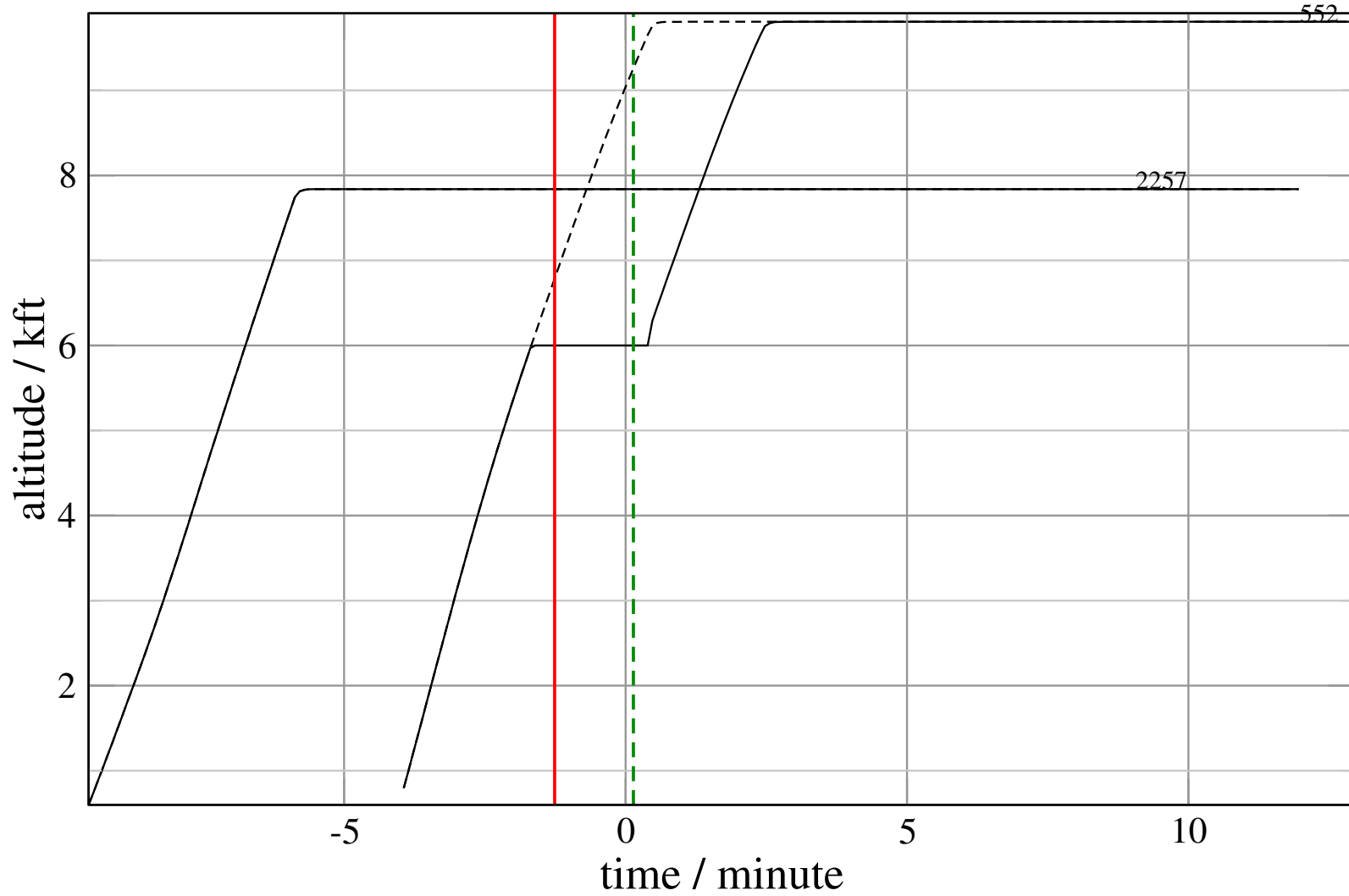
# Maneuver Planview

+ D552E-D2257F 0.758H->1.168H: D552E temp alt 6.0 kft, 2.0 Min (+0 s) 2257-552-46



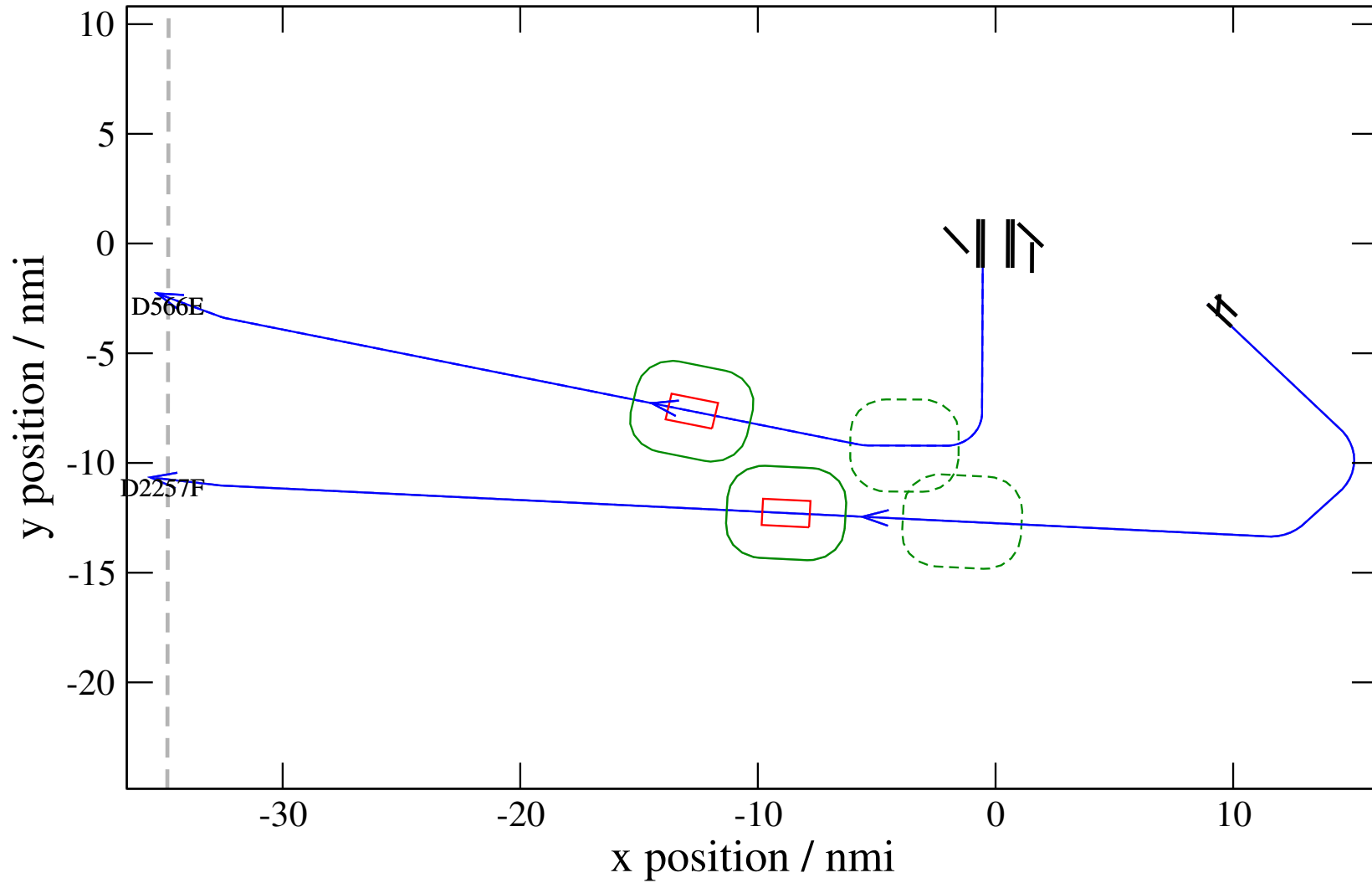
# Maneuver Altitude Profiles

+ D552E-D2257F 0.758H->1.168H: D552E temp alt 6.0 kft, 2.0 Min (+0 s) 2257-552-46



# Maneuver Planview

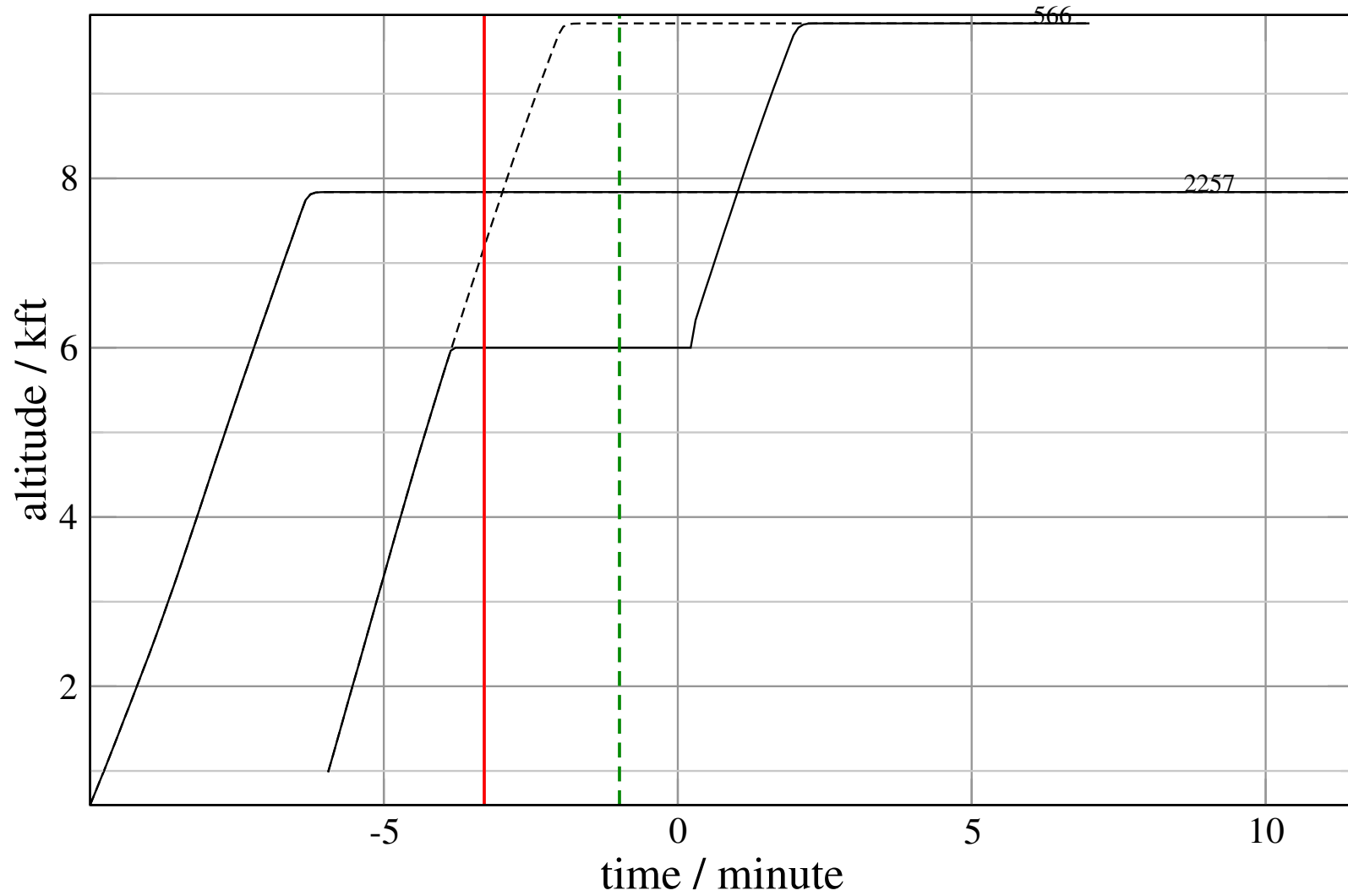
+ D566E-D2257F 0.772H->1.283H: D566E temp alt 6.0 kft, 4.0 Min (+0 s) 2257-566-35





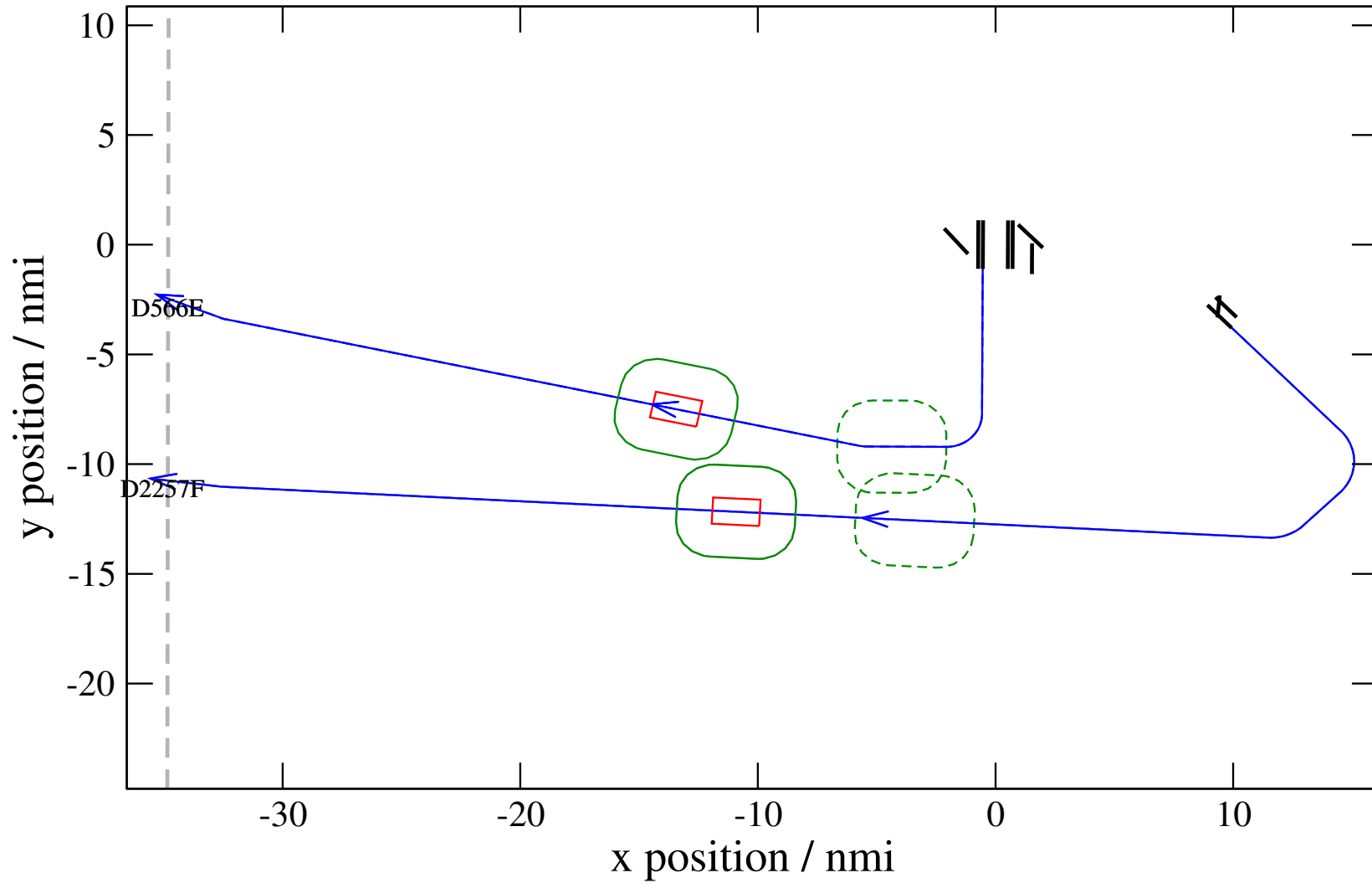
# Maneuver Altitude Profiles

+ D566E-D2257F 0.772H->1.283H: D566E temp alt 6.0 kft, 4.0 Min (+0 s) 2257-566-35



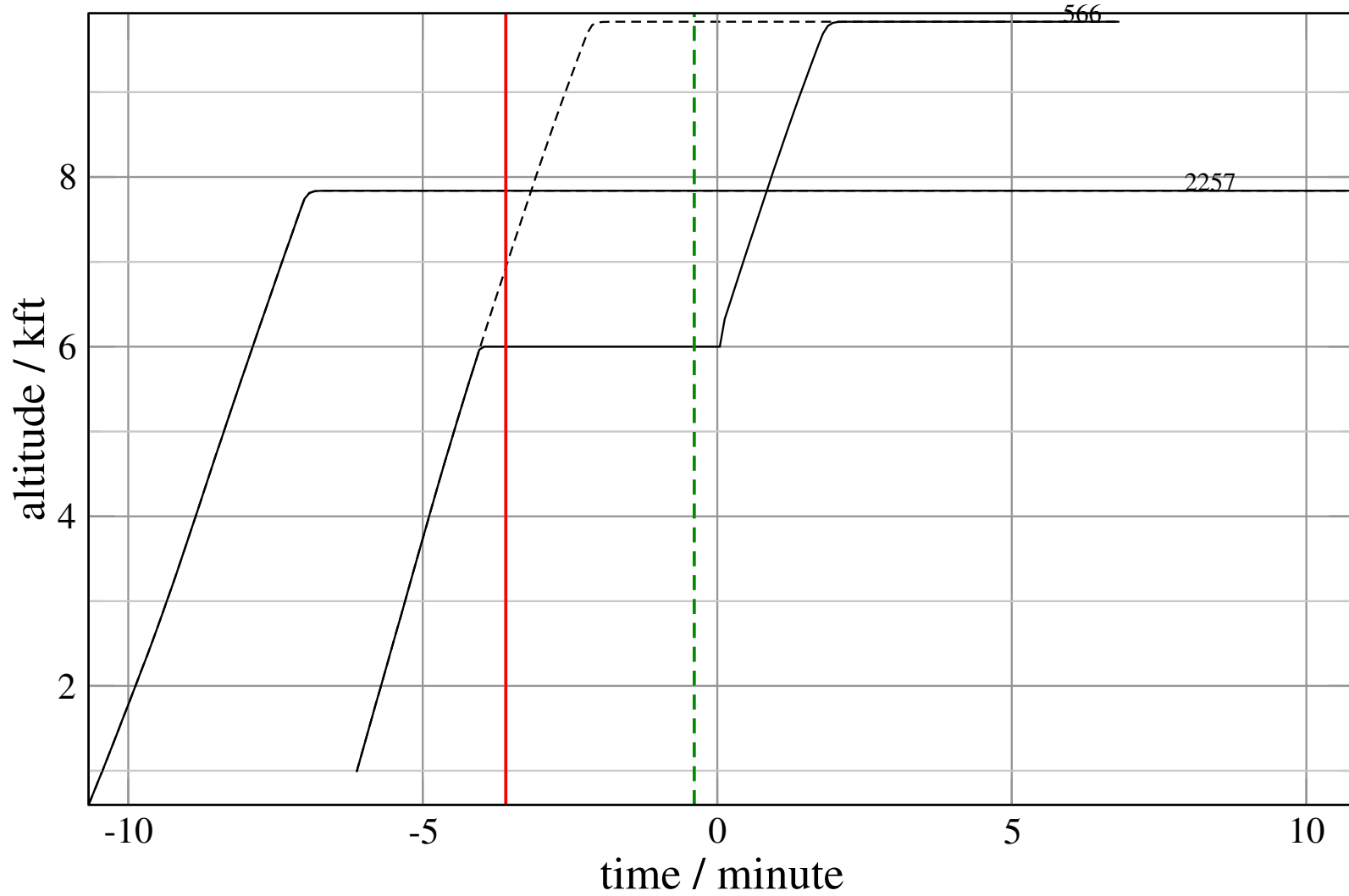
# Maneuver Planview

+ D566E-D2257F 0.704H->1.100V: D566E temp alt 6.0 kft, 4.0 Min (+0 s) 2257-566-36



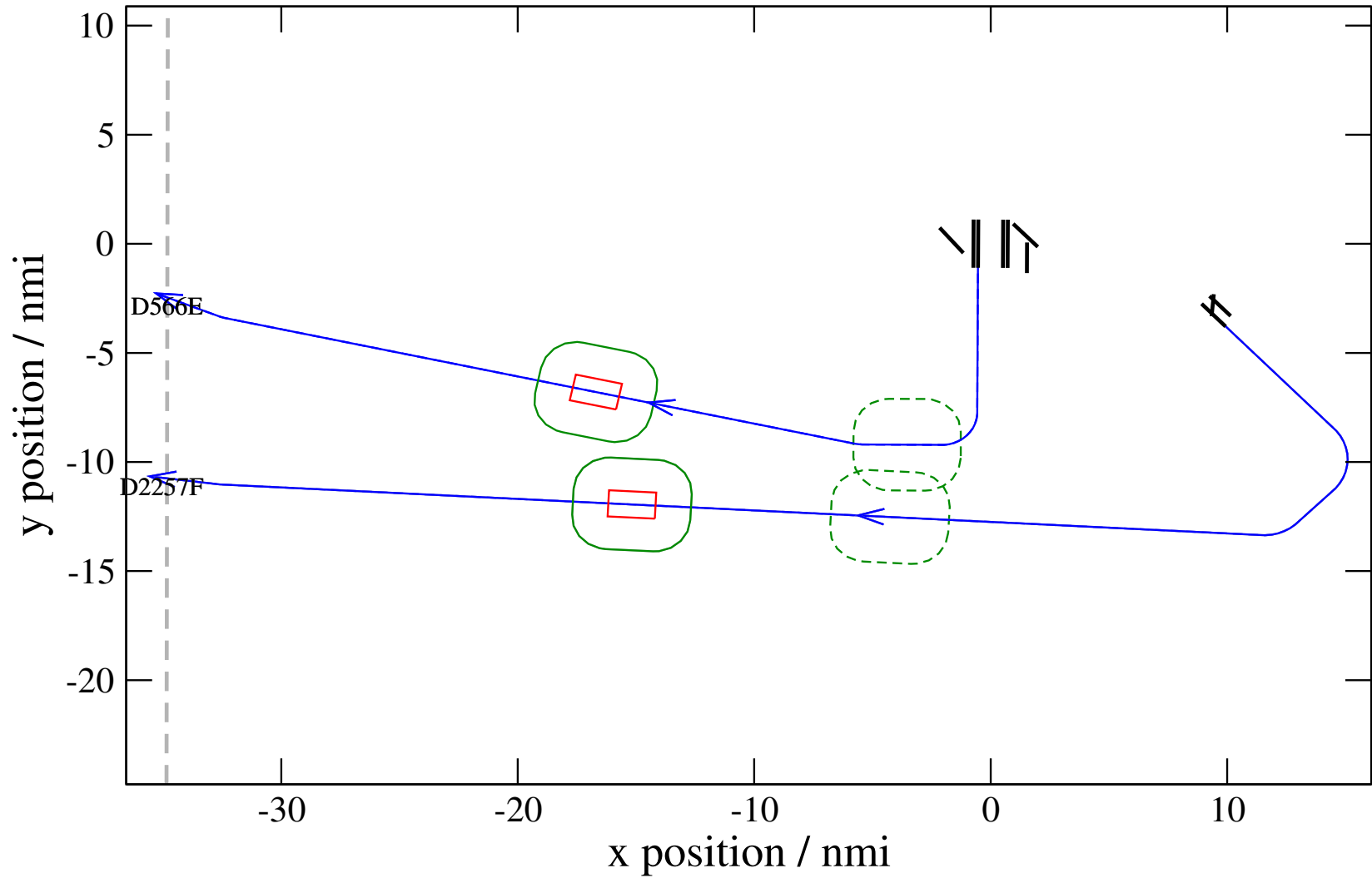
# Maneuver Altitude Profiles

+ D566E-D2257F 0.704H->1.100V: D566E temp alt 6.0 kft, 4.0 Min (+0 s) 2257-566-36



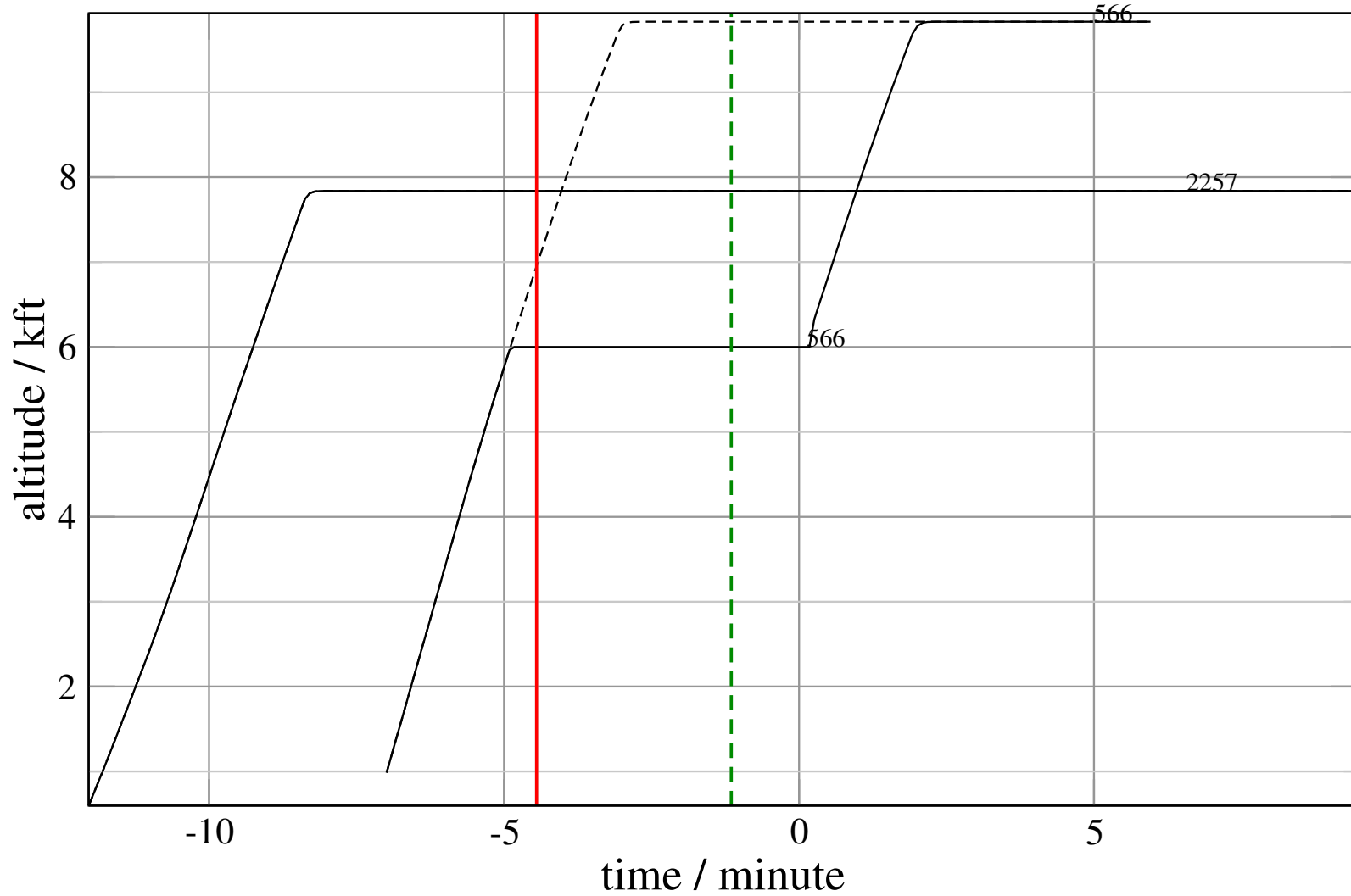
# Maneuver Planview

+ D566E-D2257F 0.704H->1.238H: D566E temp alt 6.0 kft, 5.0 Min (+0 s) 2257-566-37



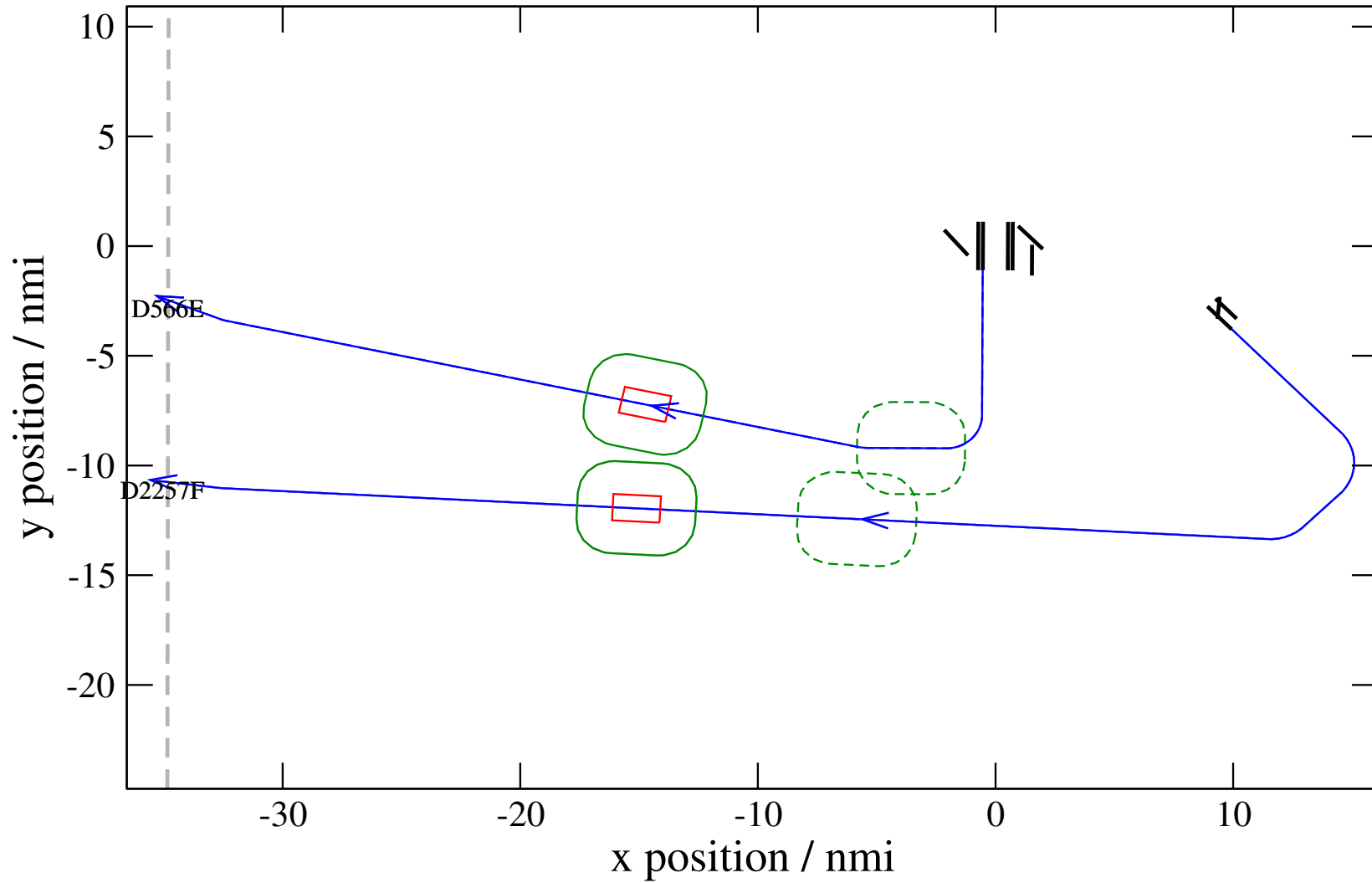
# Maneuver Altitude Profiles

+ D566E-D2257F 0.704H->1.238H: D566E temp alt 6.0 kft, 5.0 Min (+0 s) 2257-566-37



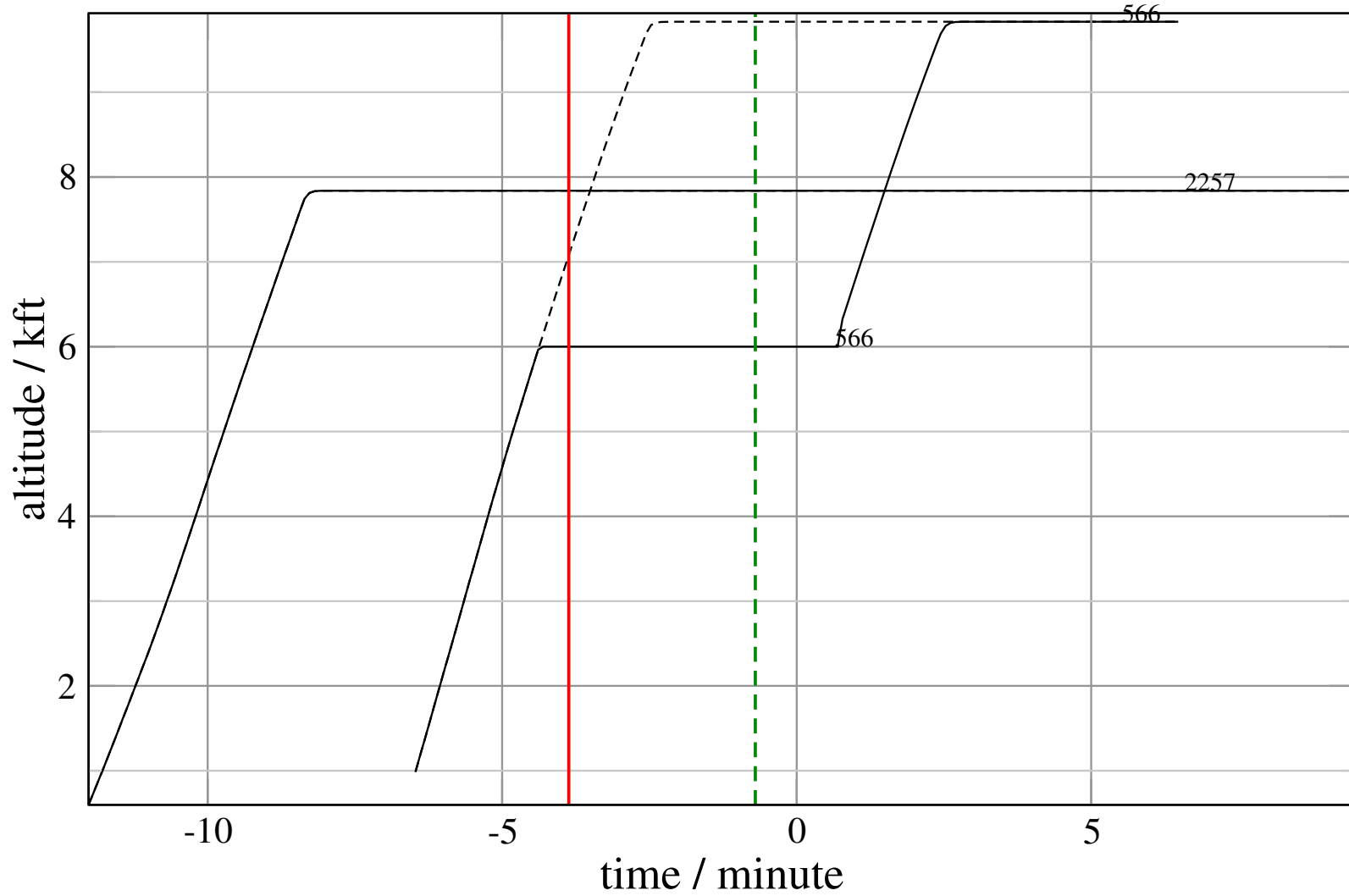
# Maneuver Planview

+ D566E-D2257F 0.714H->1.238H: D566E temp alt 6.0 kft, 5.0 Min (+0 s) 2257-566-38



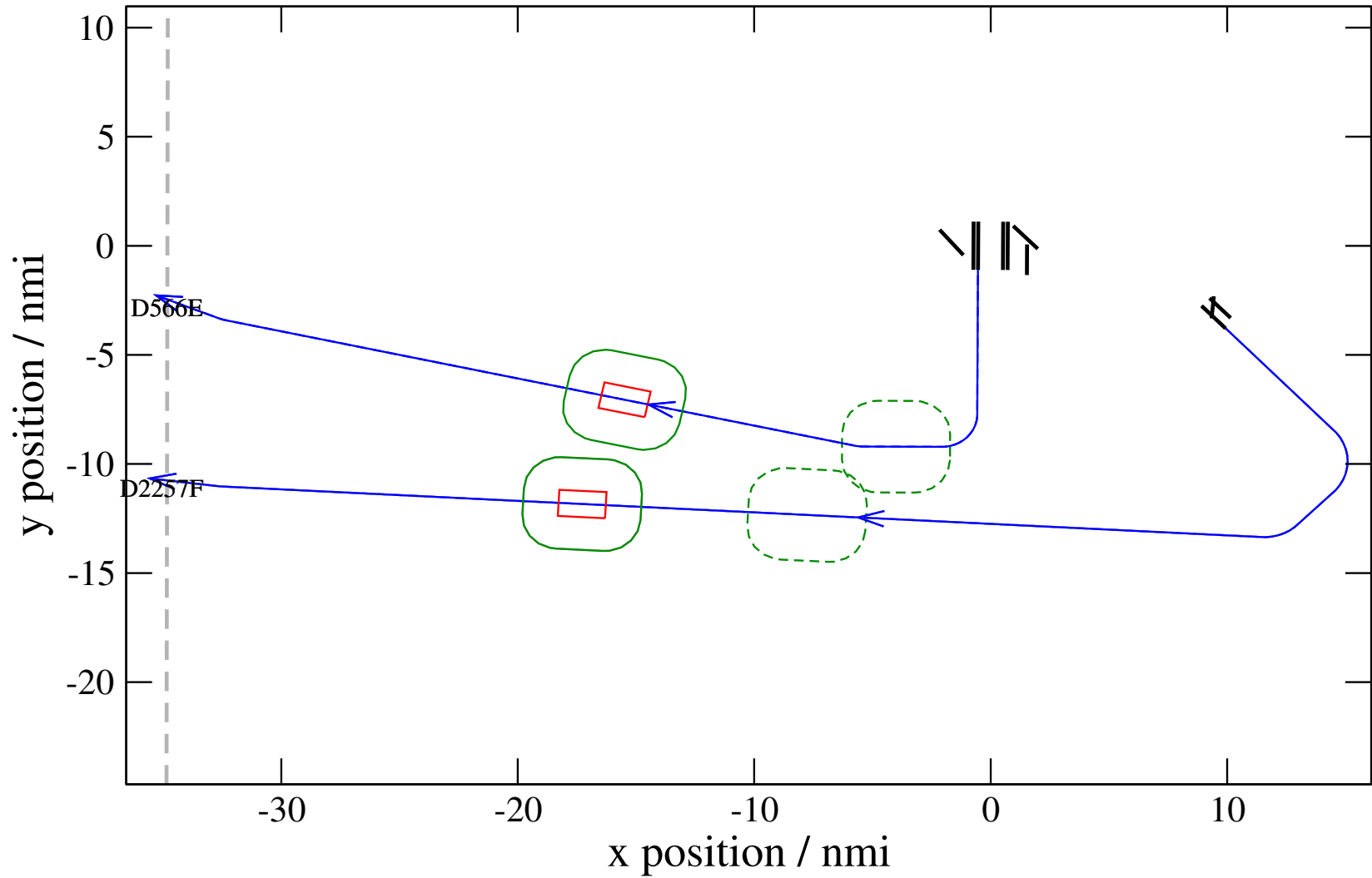
# Maneuver Altitude Profiles

+ D566E-D2257F 0.714H->1.238H: D566E temp alt 6.0 kft, 5.0 Min (+0 s) 2257-566-38



# Maneuver Planview

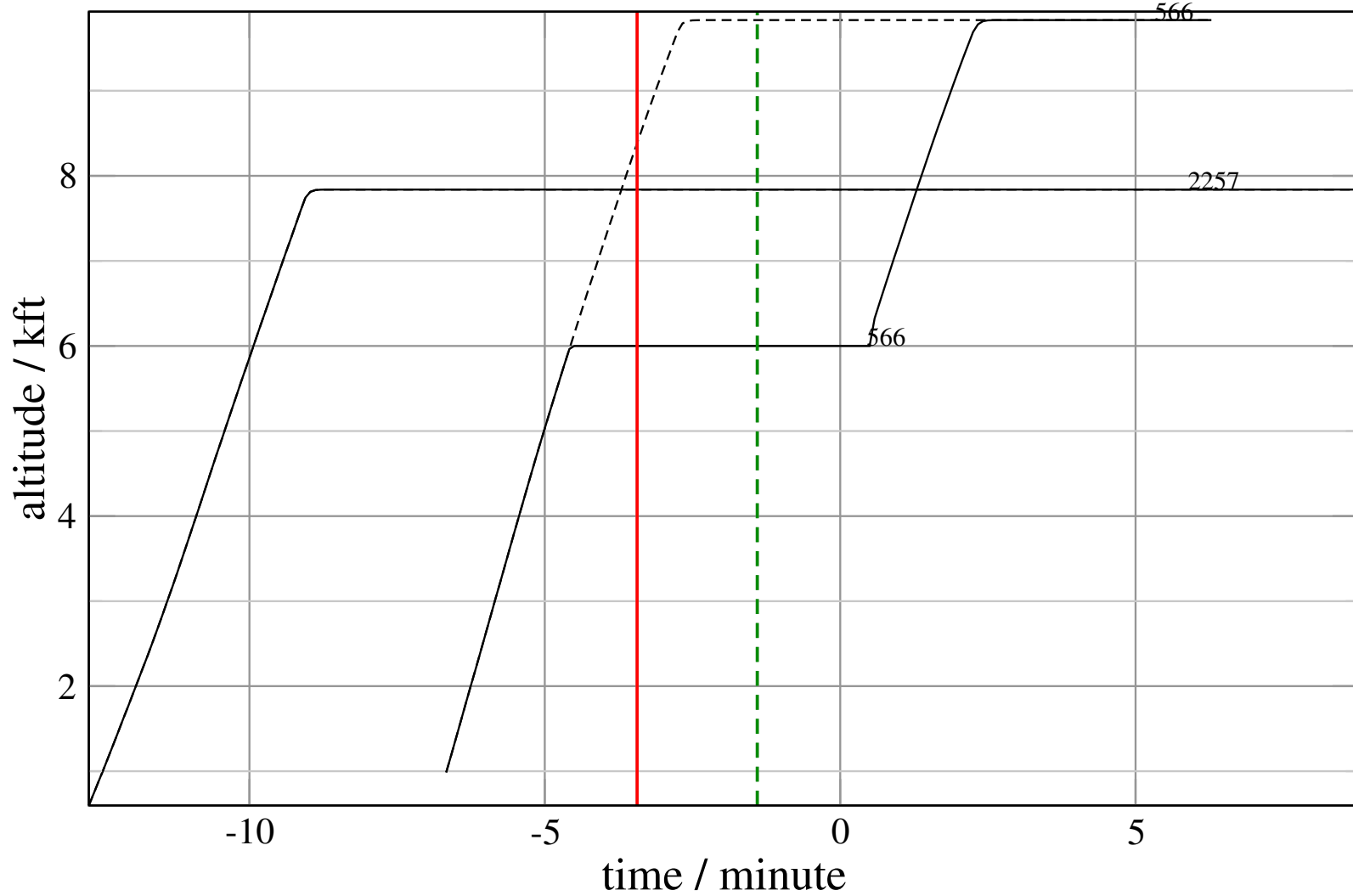
+ D566E-D2257F 0.927H->1.240H: D566E temp alt 6.0 kft, 5.0 Min (+0 s) 2257-566-39





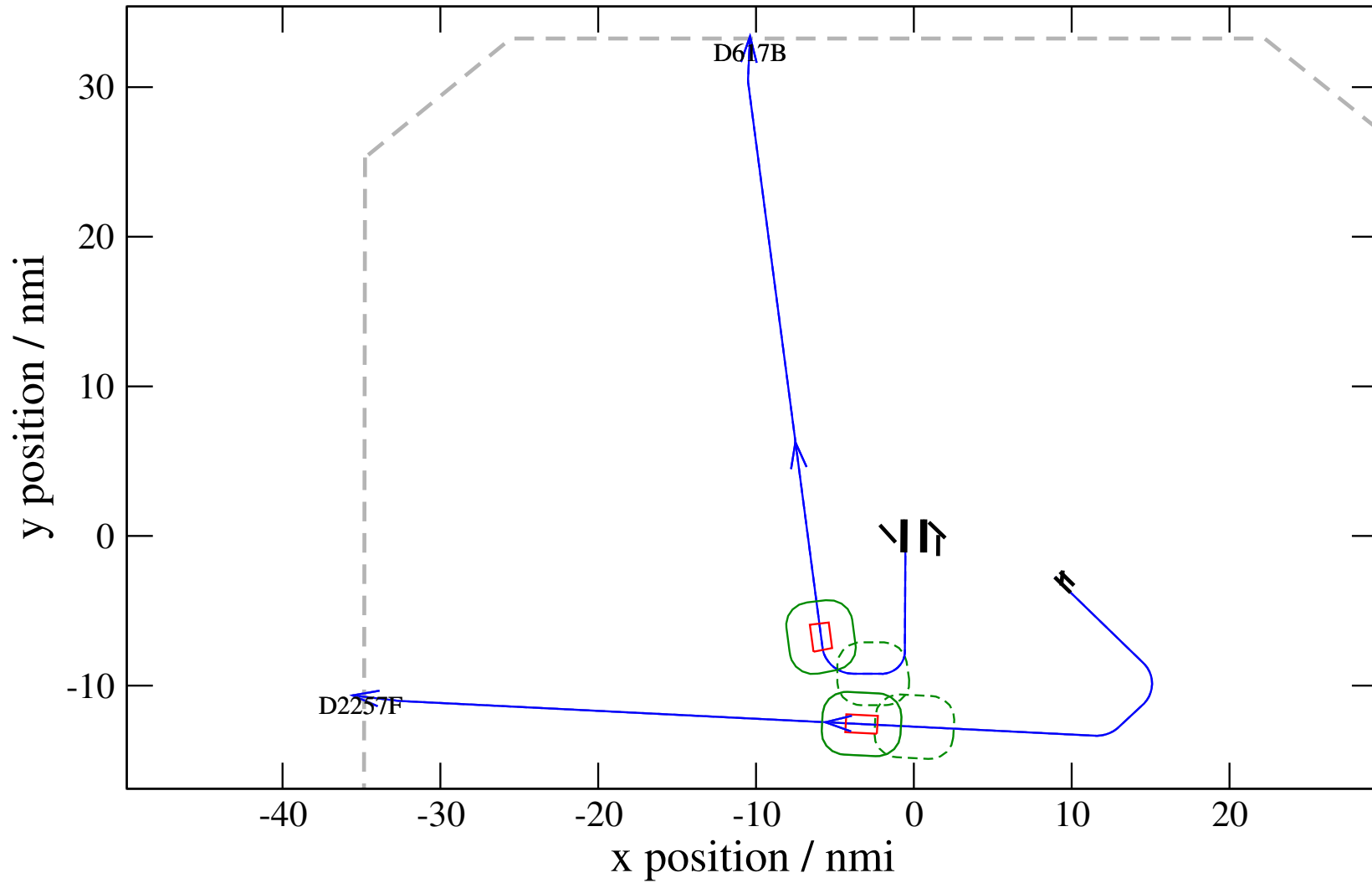
# Maneuver Altitude Profiles

+ D566E-D2257F 0.927H->1.240H: D566E temp alt 6.0 kft, 5.0 Min (+0 s) 2257-566-39



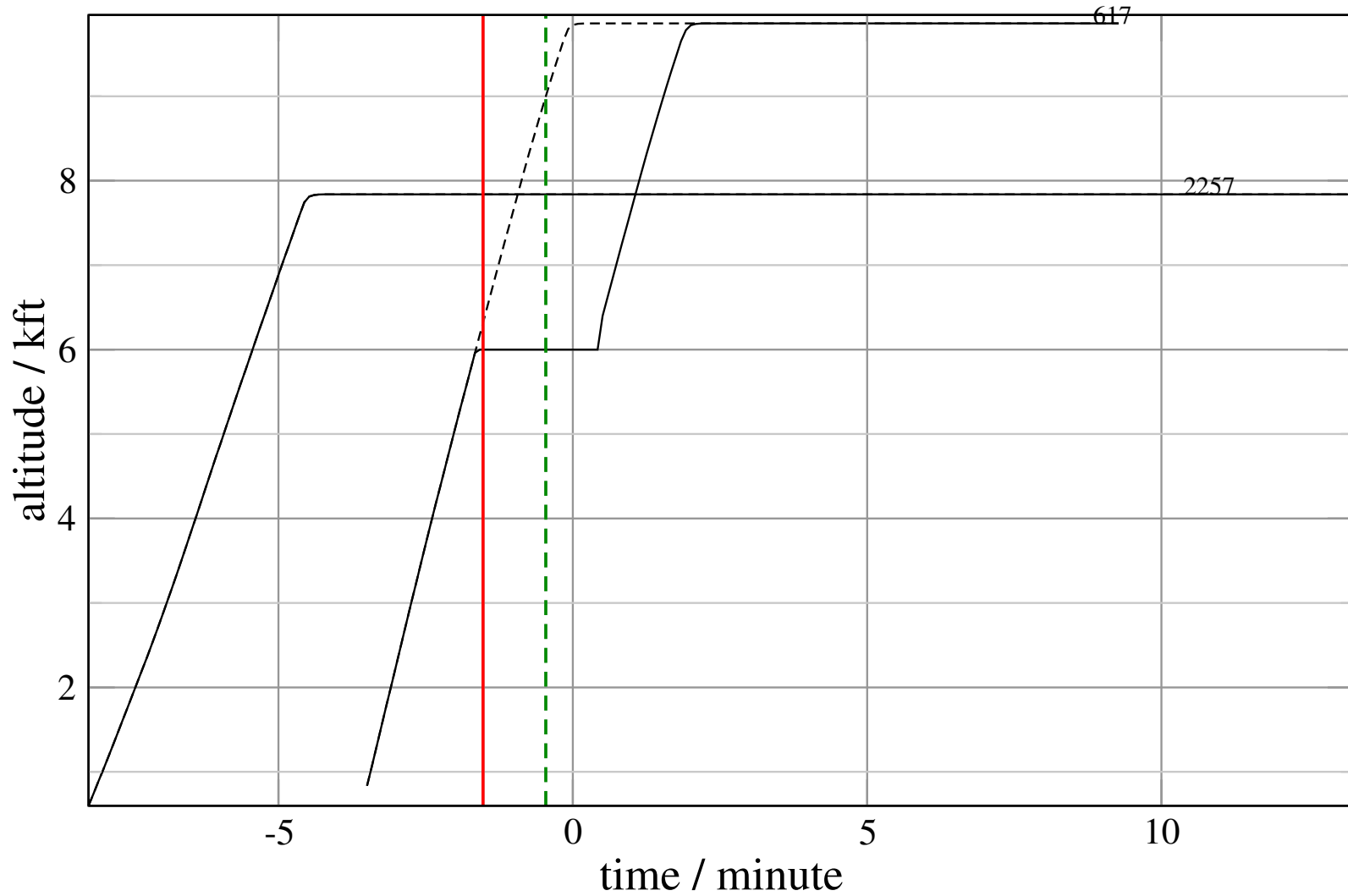
# Maneuver Planview

+ D617B-D2257F 0.817H->1.506H: D617B temp alt 6.0 kft, 2.0 Min (+0 s) 2257-617-36



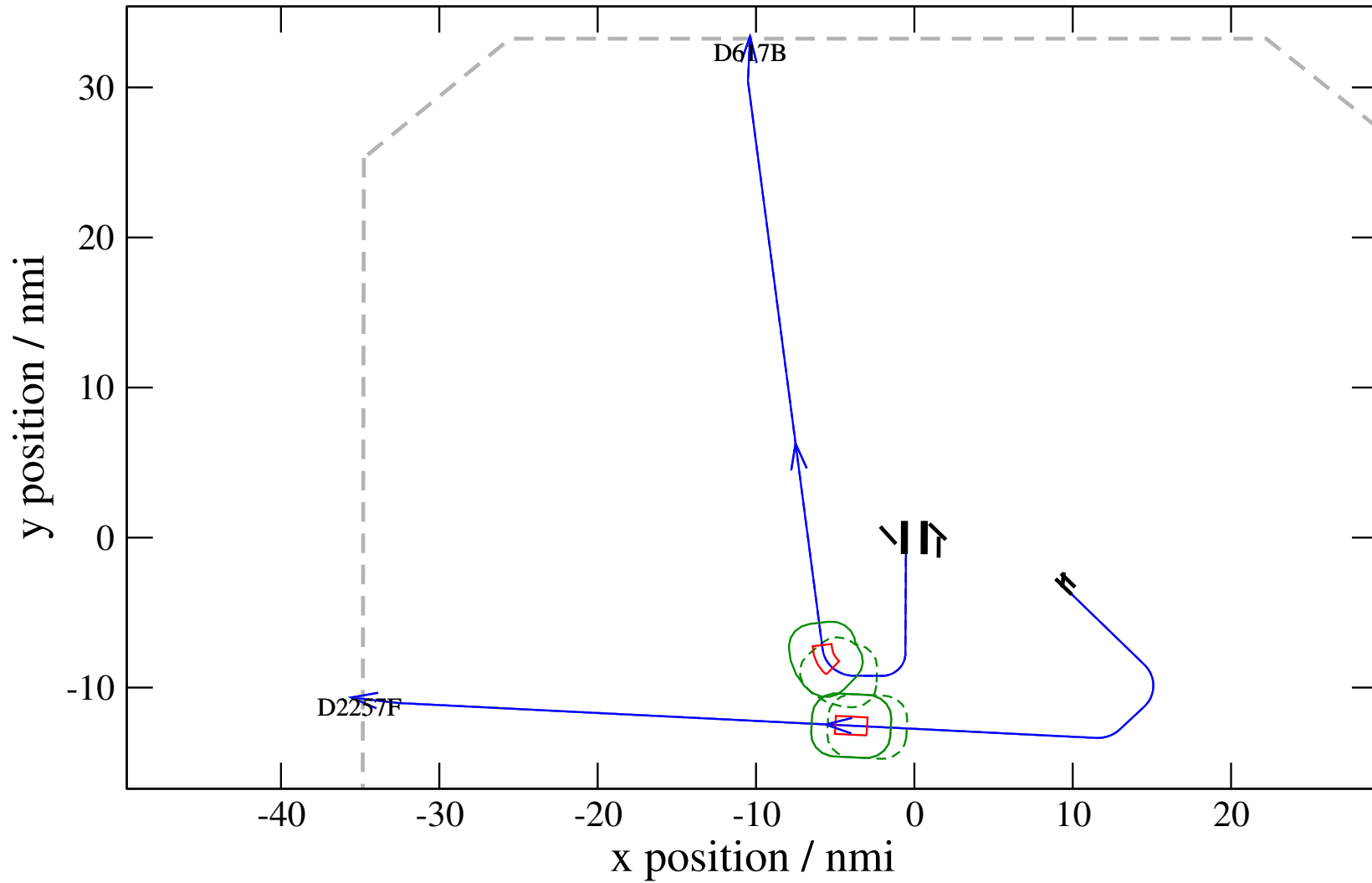
# Maneuver Altitude Profiles

+ D617B-D2257F 0.817H->1.506H: D617B temp alt 6.0 kft, 2.0 Min (+0 s) 2257-617-36



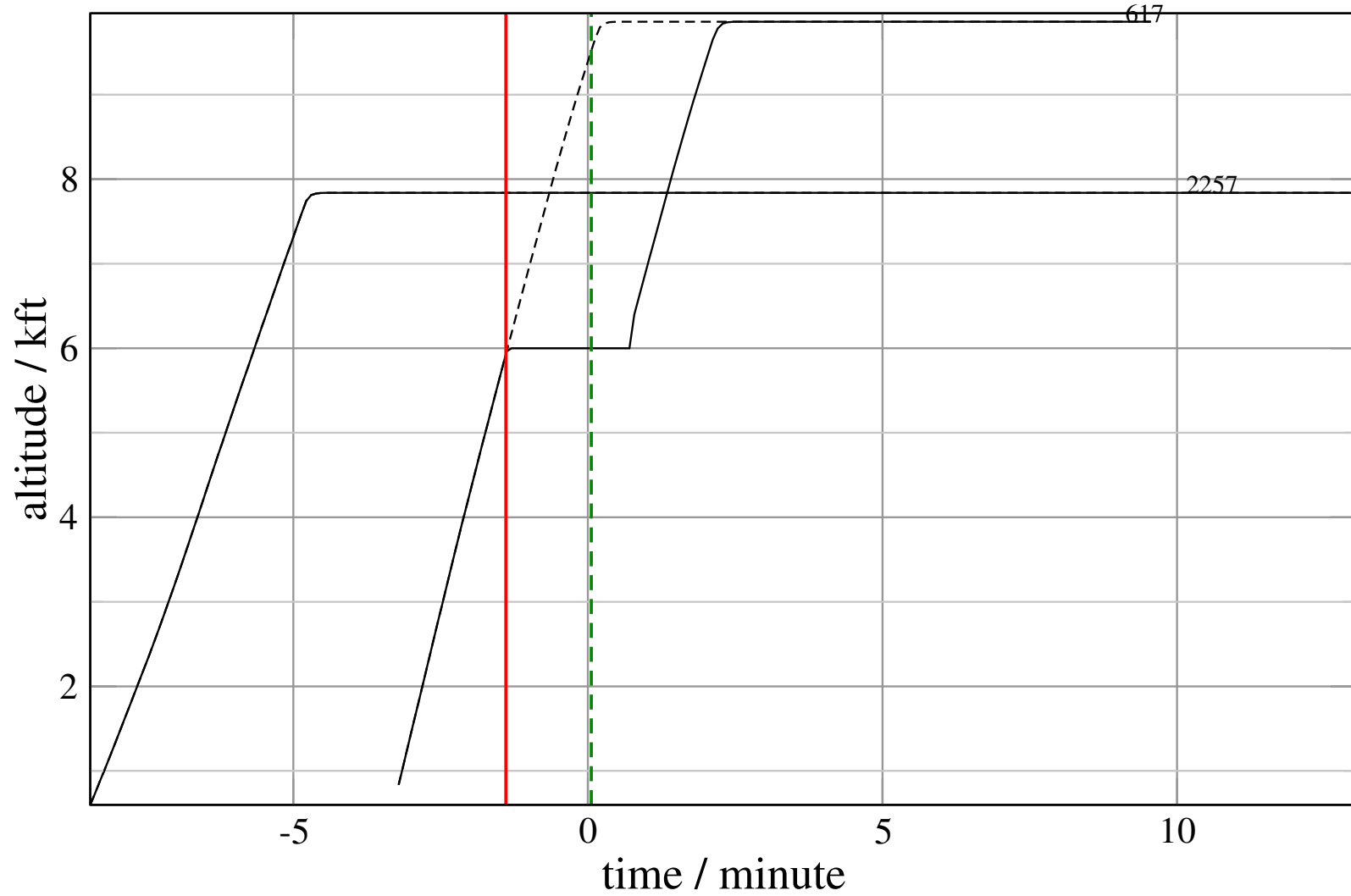
# Maneuver Planview

+ D617B-D2257F 0.711H->1.504V: D617B temp alt 6.0 kft, 2.0 Min (+0 s) 2257-617-37



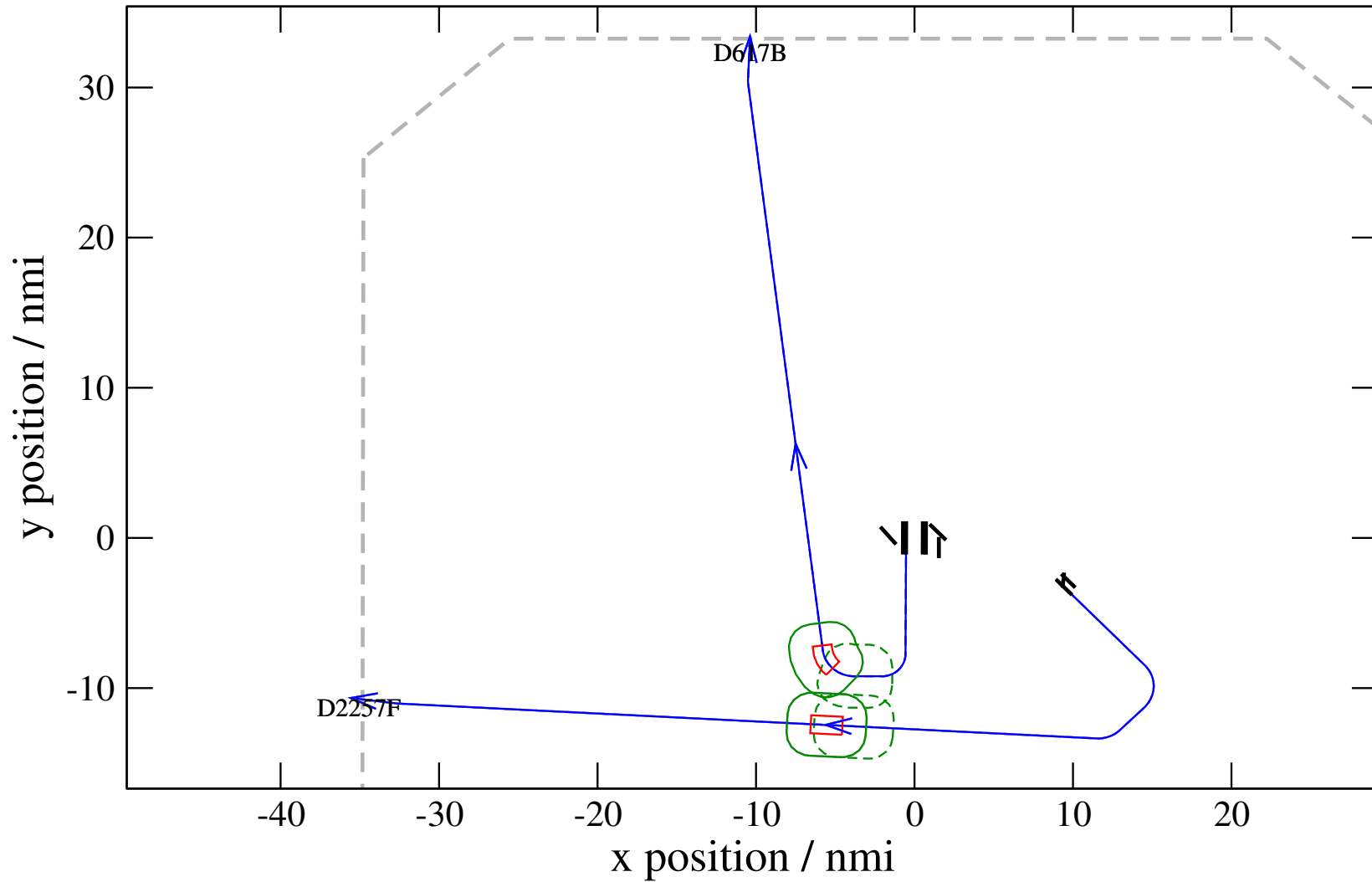
# Maneuver Altitude Profiles

+ D617B-D2257F 0.711H->1.504V: D617B temp alt 6.0 kft, 2.0 Min (+0 s) 2257-617-37



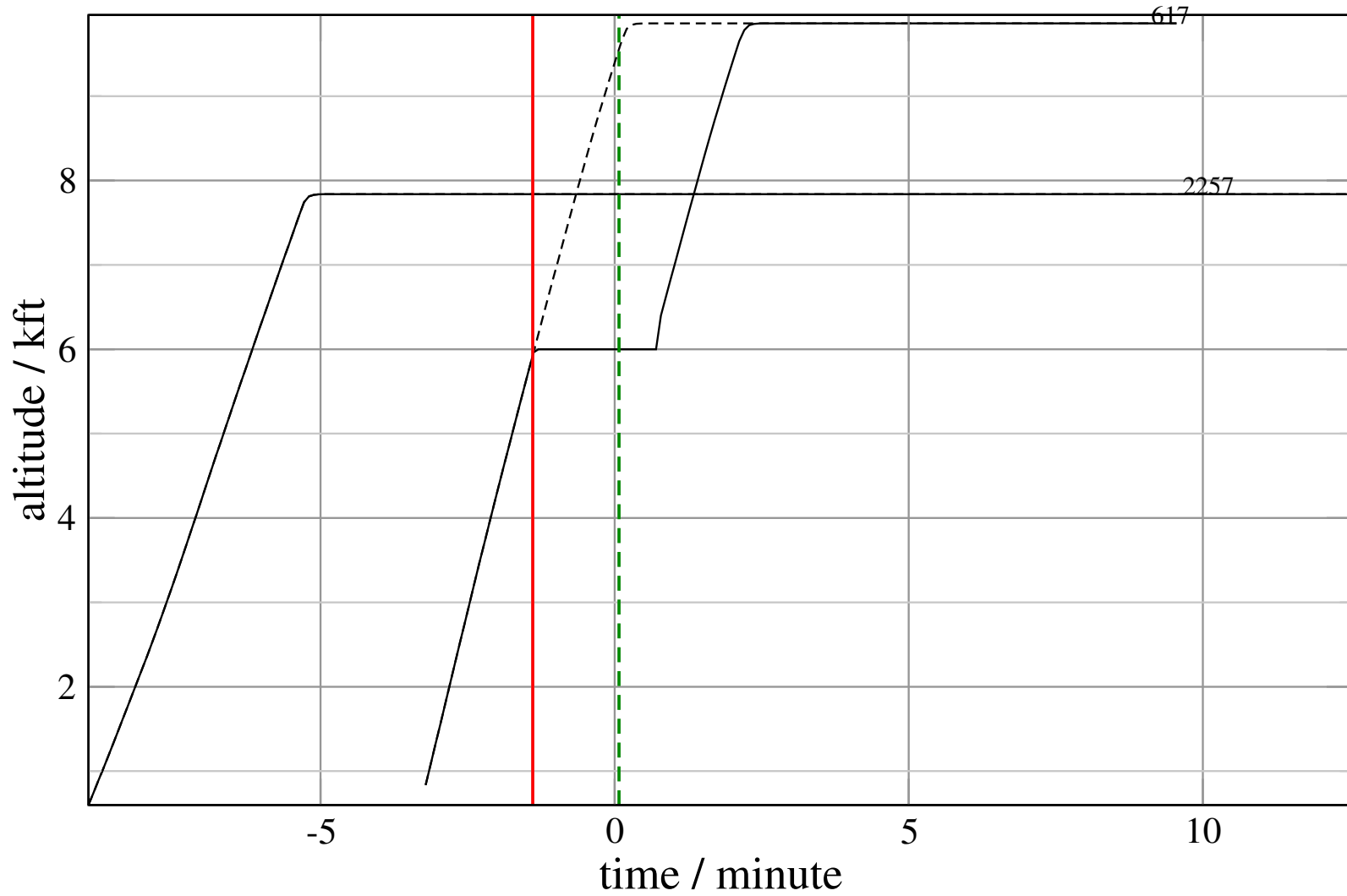
# Maneuver Planview

+ D617B-D2257F 0.711H->1.503V: D617B temp alt 6.0 kft, 2.0 Min (+0 s) 2257-617-38



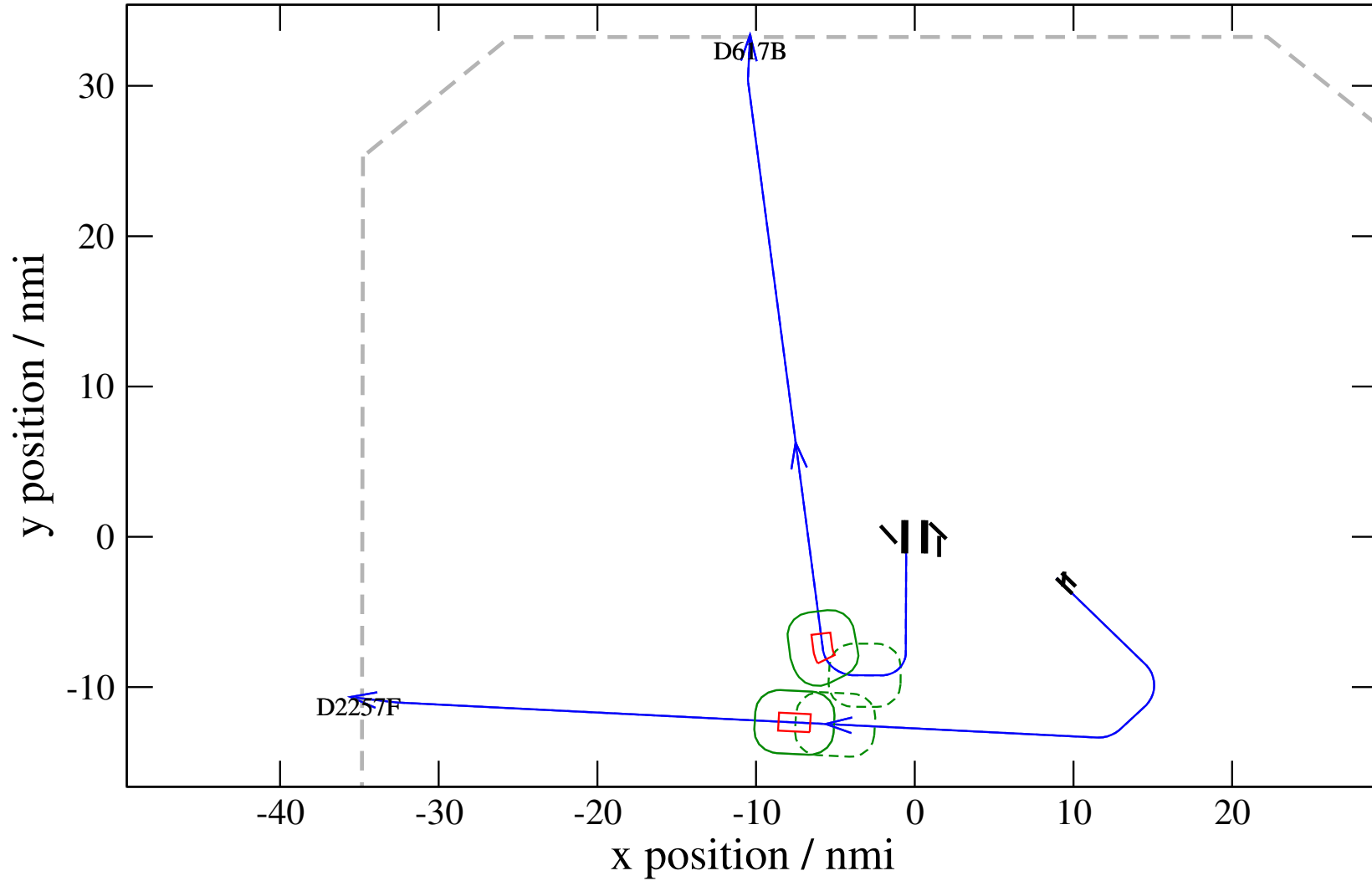
# Maneuver Altitude Profiles

+ D617B-D2257F 0.711H->1.503V: D617B temp alt 6.0 kft, 2.0 Min (+0 s) 2257-617-38



# Maneuver Planview

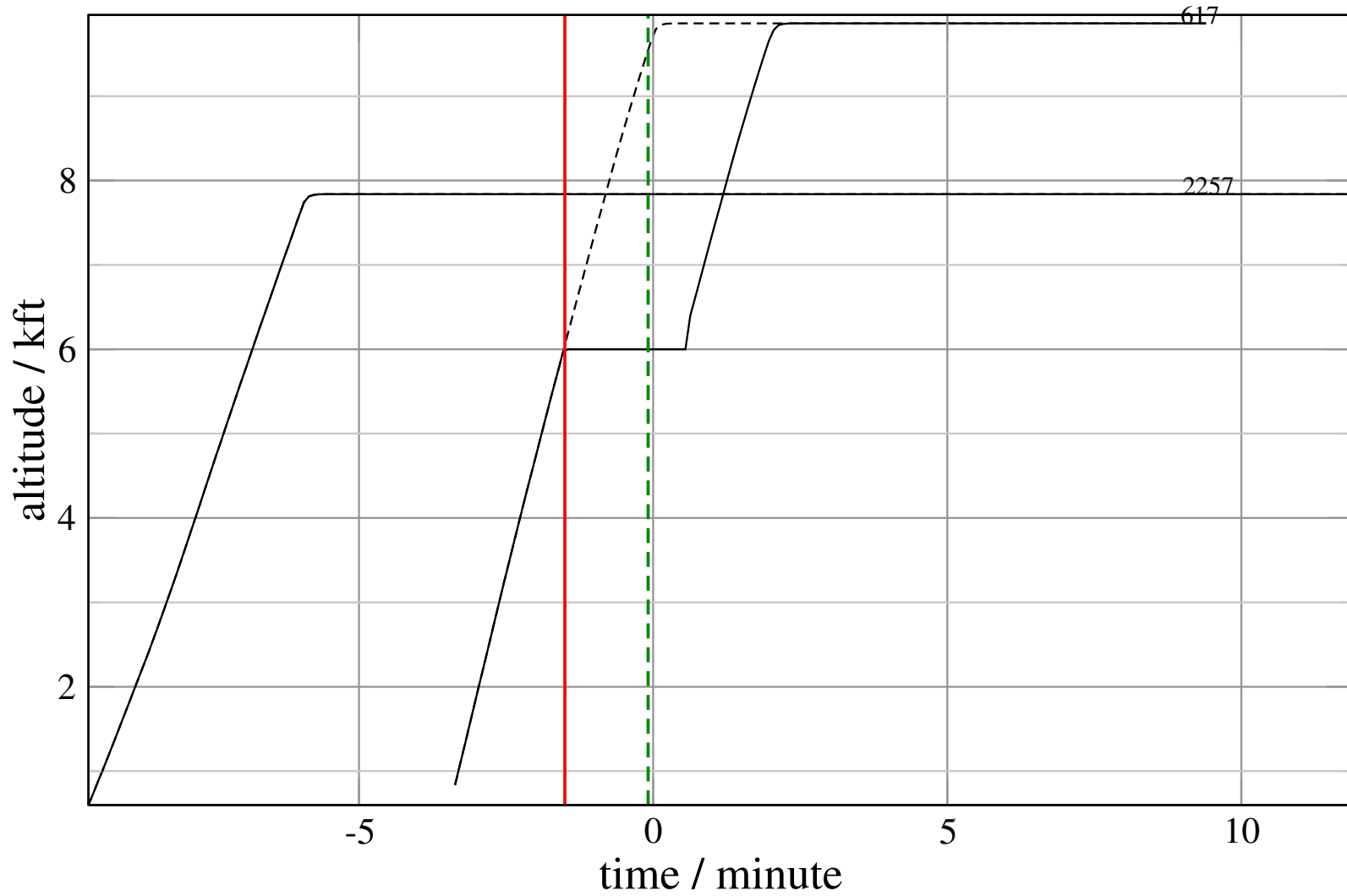
+ D617B-D2257F 0.711H->1.516H: D617B temp alt 6.0 kft, 2.0 Min (+0 s) 2257-617-39





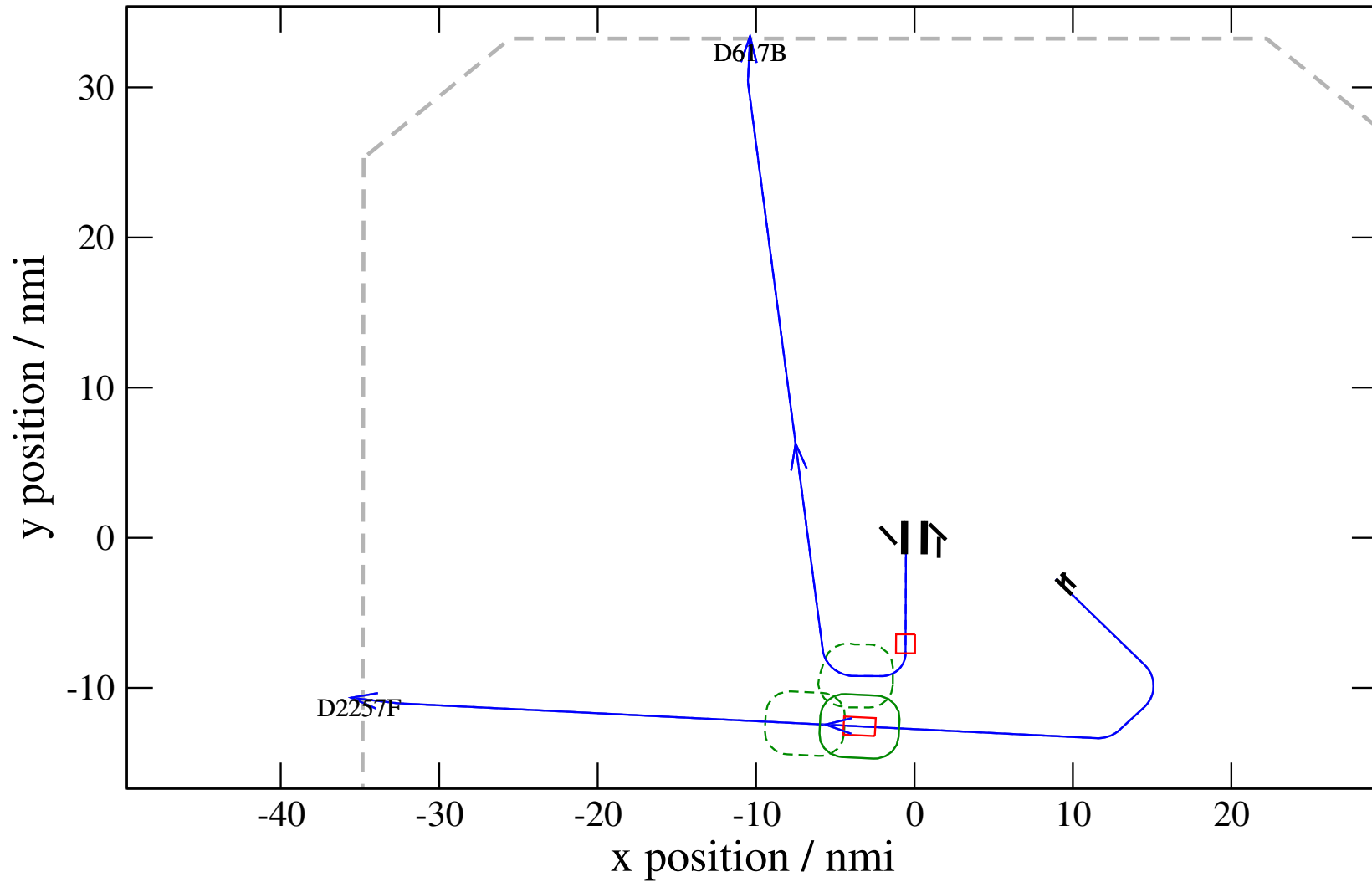
# Maneuver Altitude Profiles

+ D617B-D2257F 0.711H->1.516H: D617B temp alt 6.0 kft, 2.0 Min (+0 s) 2257-617-39



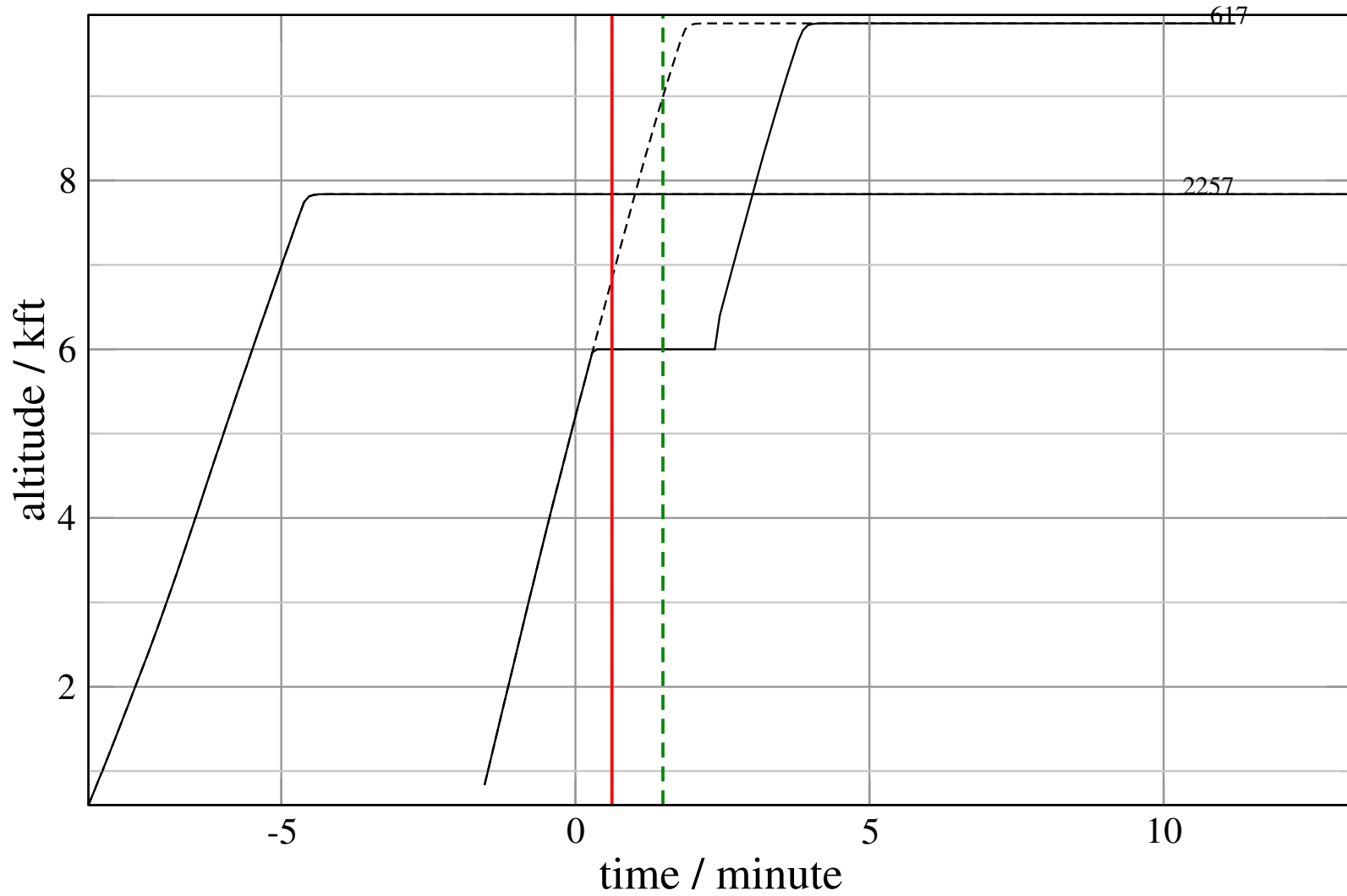
# Maneuver Planview

+ D617B-D2257F 0.838H->1.501H: D617B temp alt 6.0 kft, 2.0 Min (+0 s) 2257-617-40



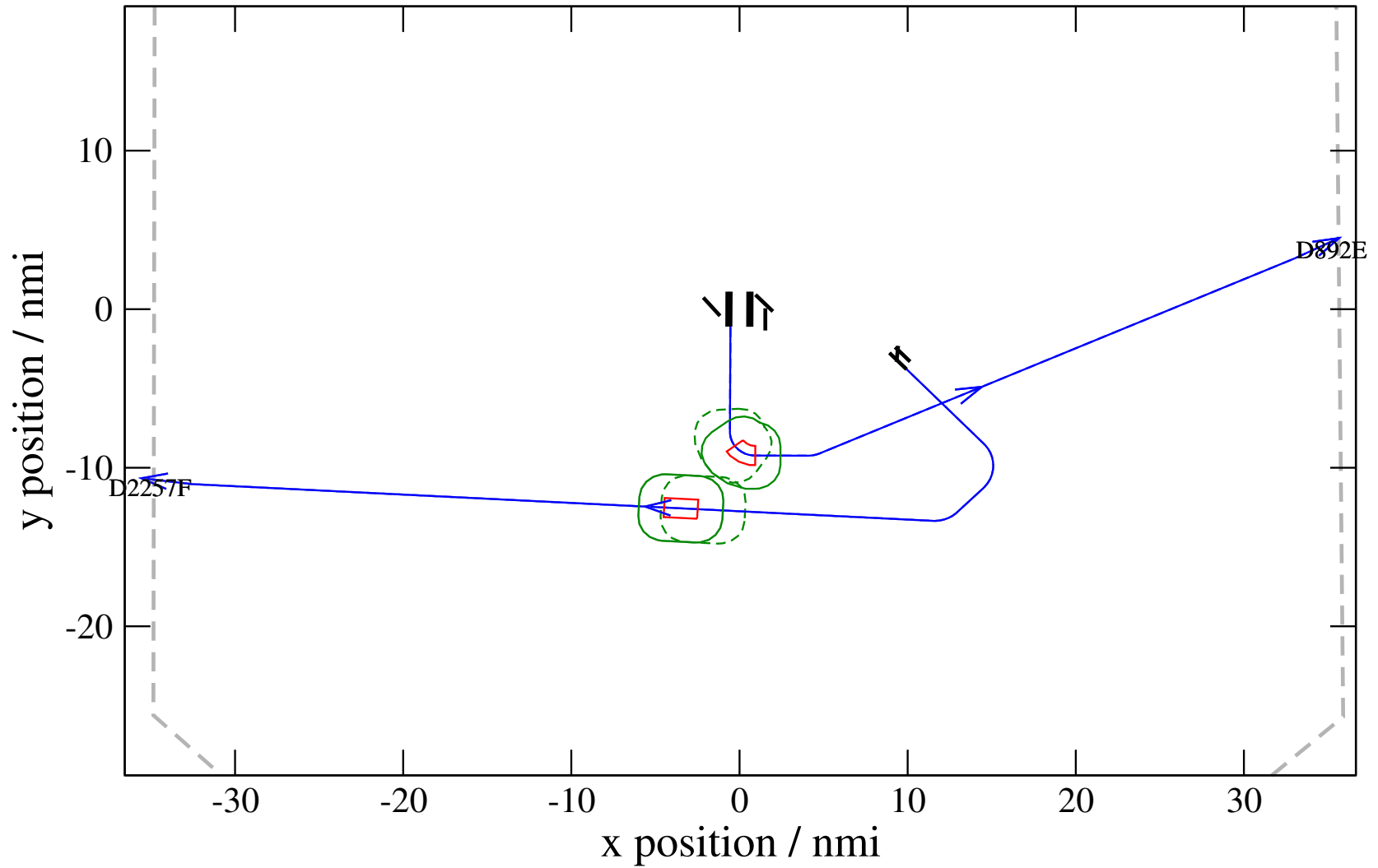
# Maneuver Altitude Profiles

+ D617B-D2257F 0.838H->1.501H: D617B temp alt 6.0 kft, 2.0 Min (+0 s) 2257-617-40



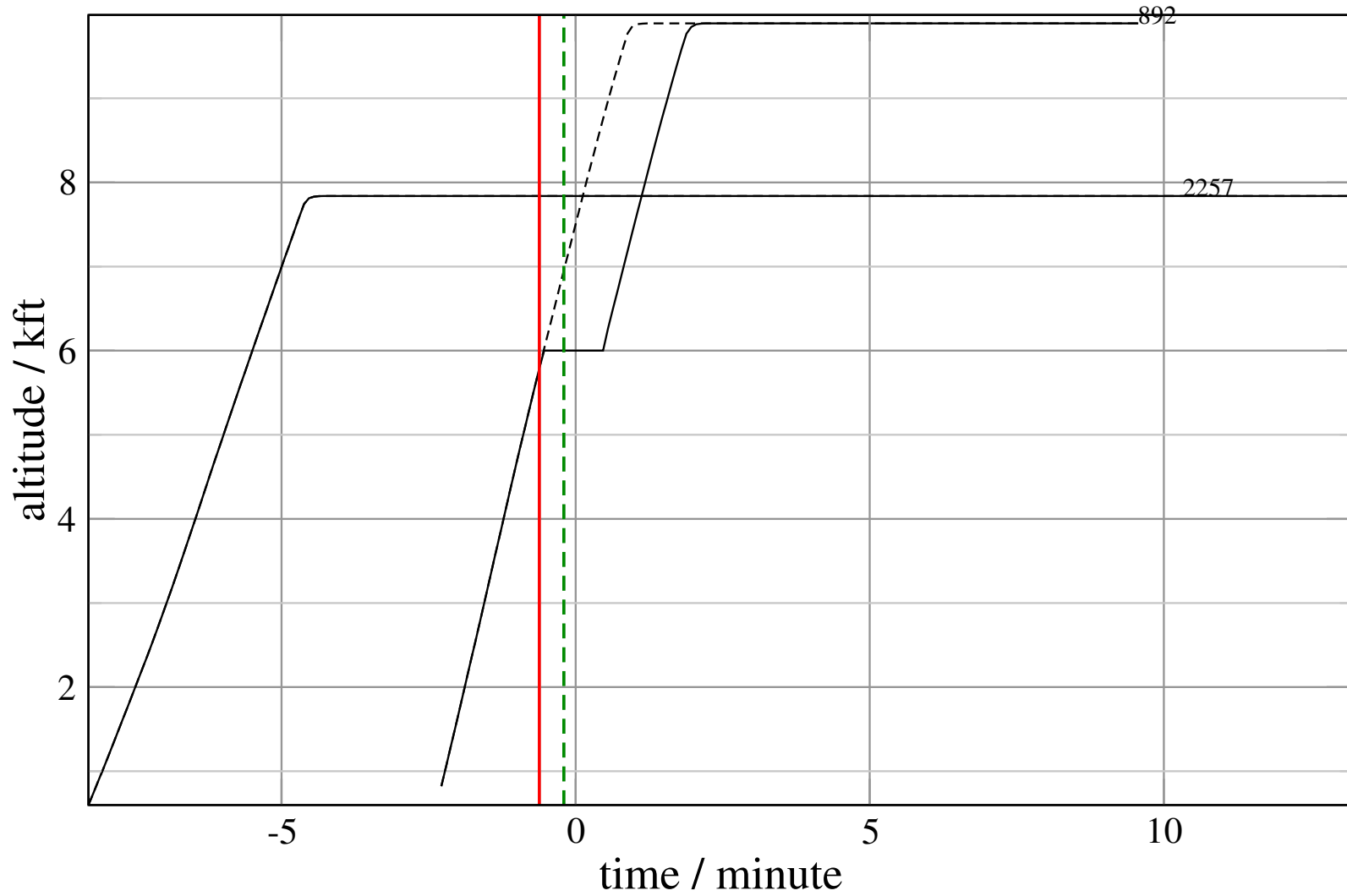
# Maneuver Planview

+ D892E-D2257F 0.925H->1.355V: D892E temp alt 6.0 kft, 1.0 Min (+0 s) 892-2257-32



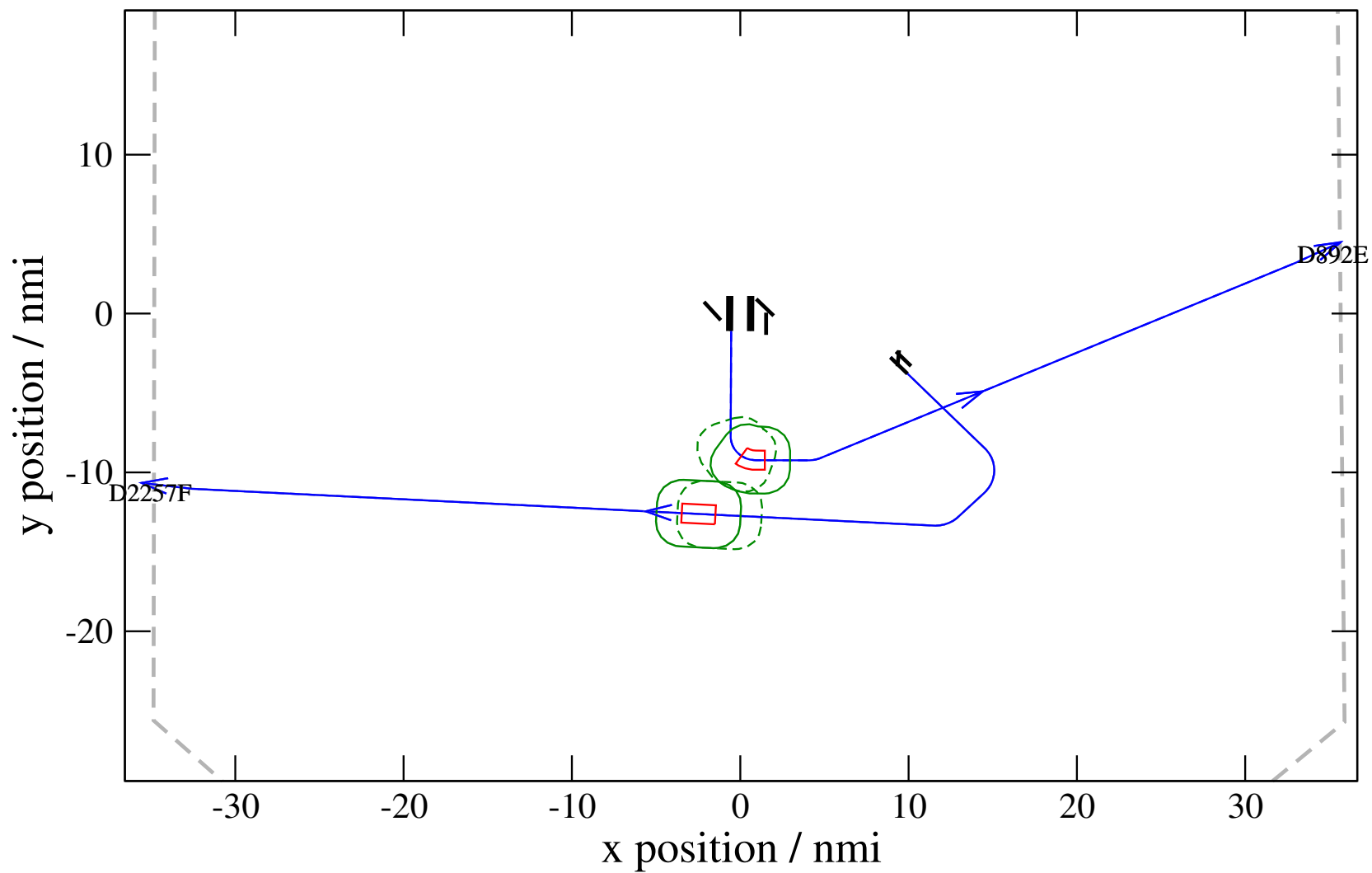
# Maneuver Altitude Profiles

+ D892E-D2257F 0.925H->1.355V: D892E temp alt 6.0 kft, 1.0 Min (+0 s) 892-2257-32



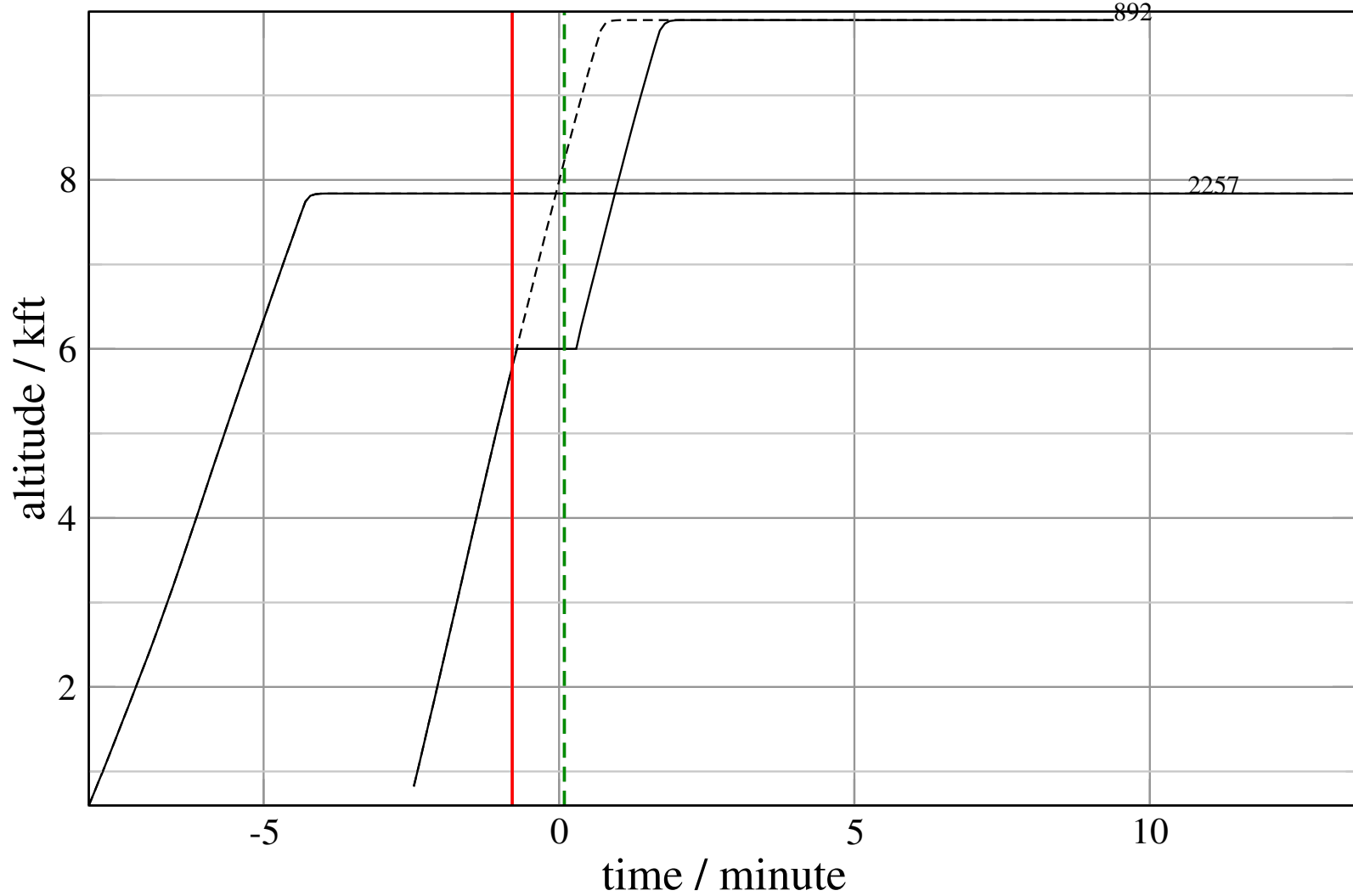
# Maneuver Planview

+ D892E-D2257F 0.821H->1.222H: D892E temp alt 6.0 kft, 1.0 Min (+0 s) 892-2257-33



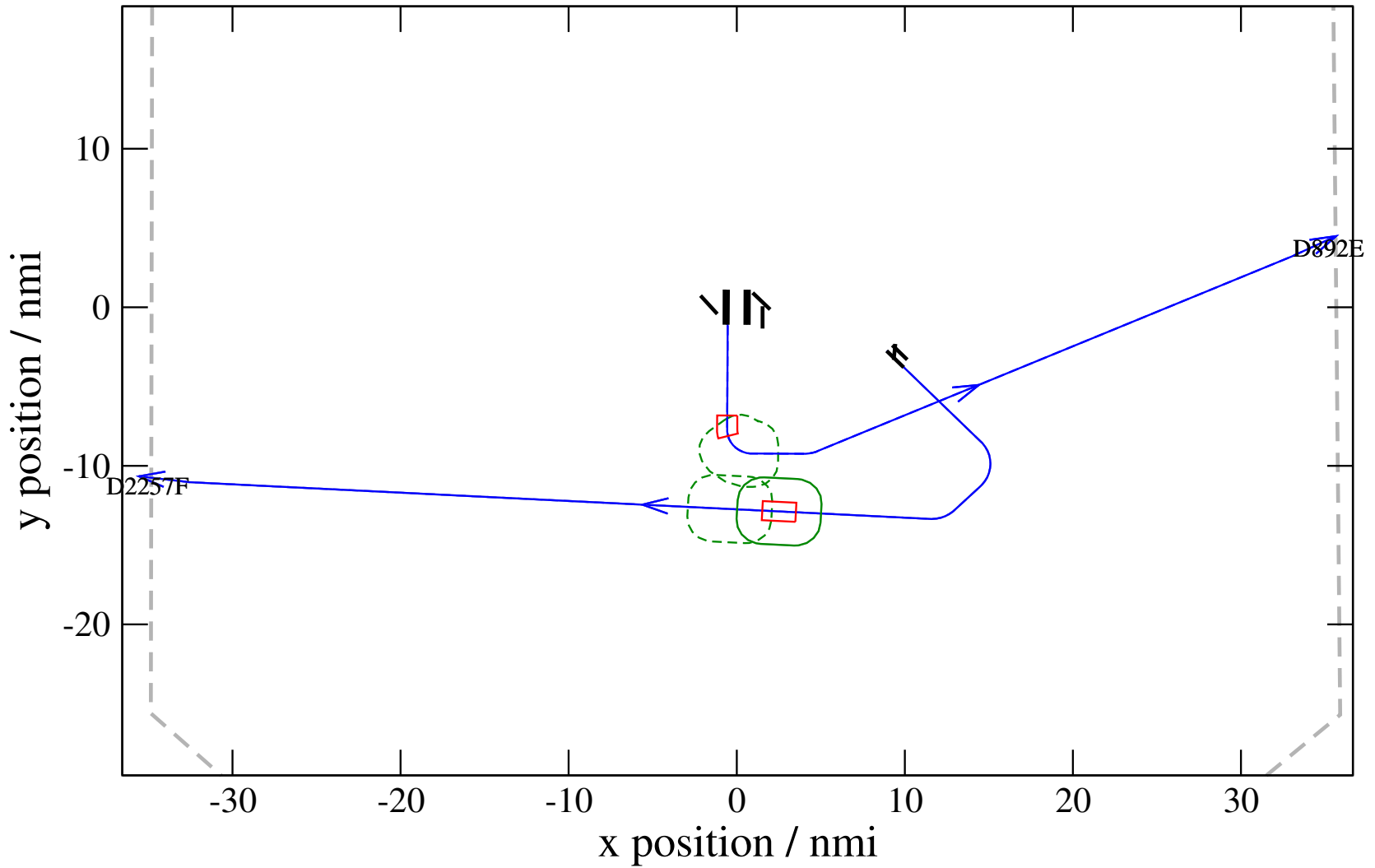
# Maneuver Altitude Profiles

+ D892E-D2257F 0.821H->1.222H: D892E temp alt 6.0 kft, 1.0 Min (+0 s) 892-2257-33



# Maneuver Planview

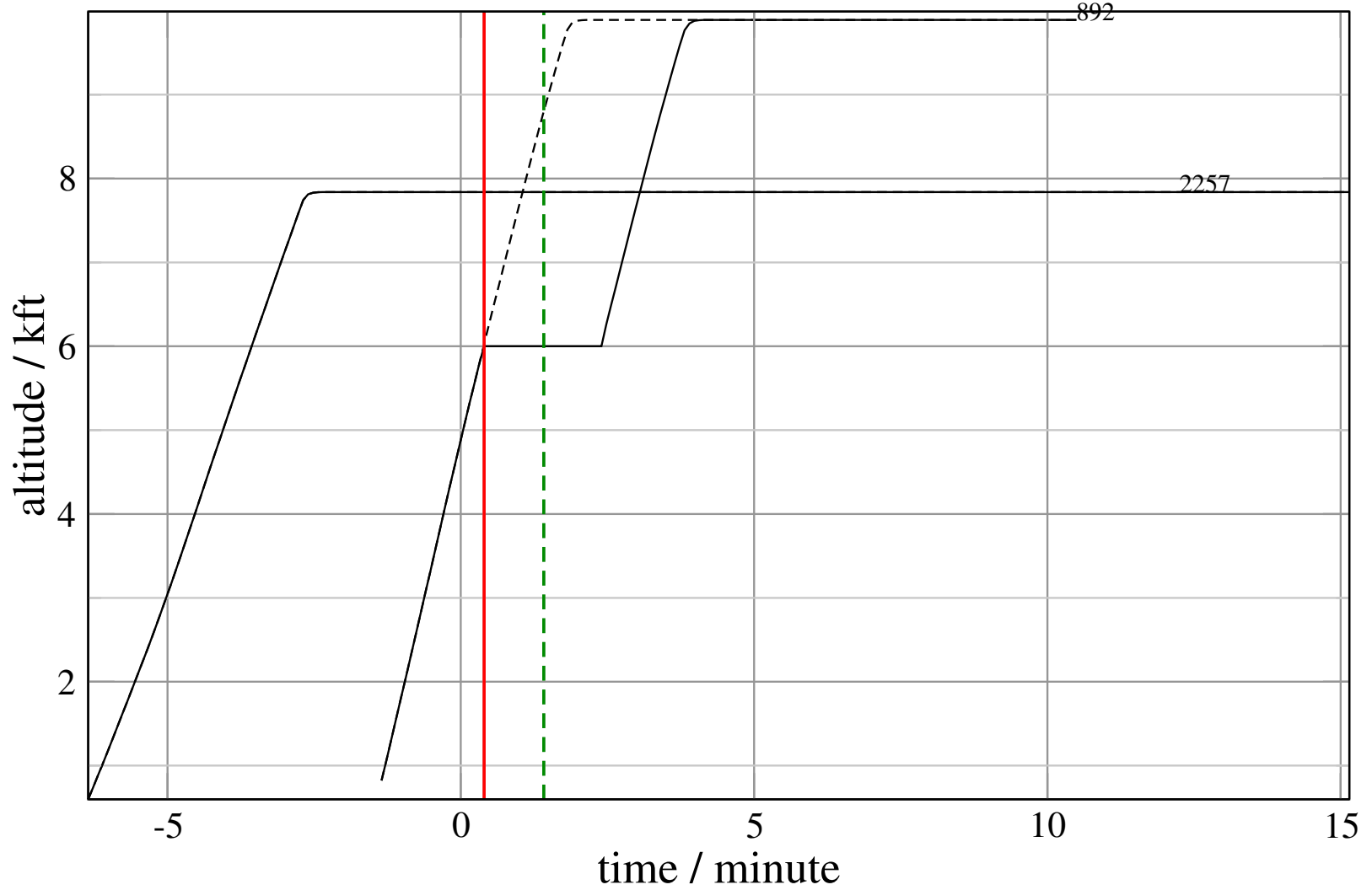
+ D892E-D2257F 0.787H->1.506H: D892E temp alt 6.0 kft, 2.0 Min (+0 s) 892-2257-34





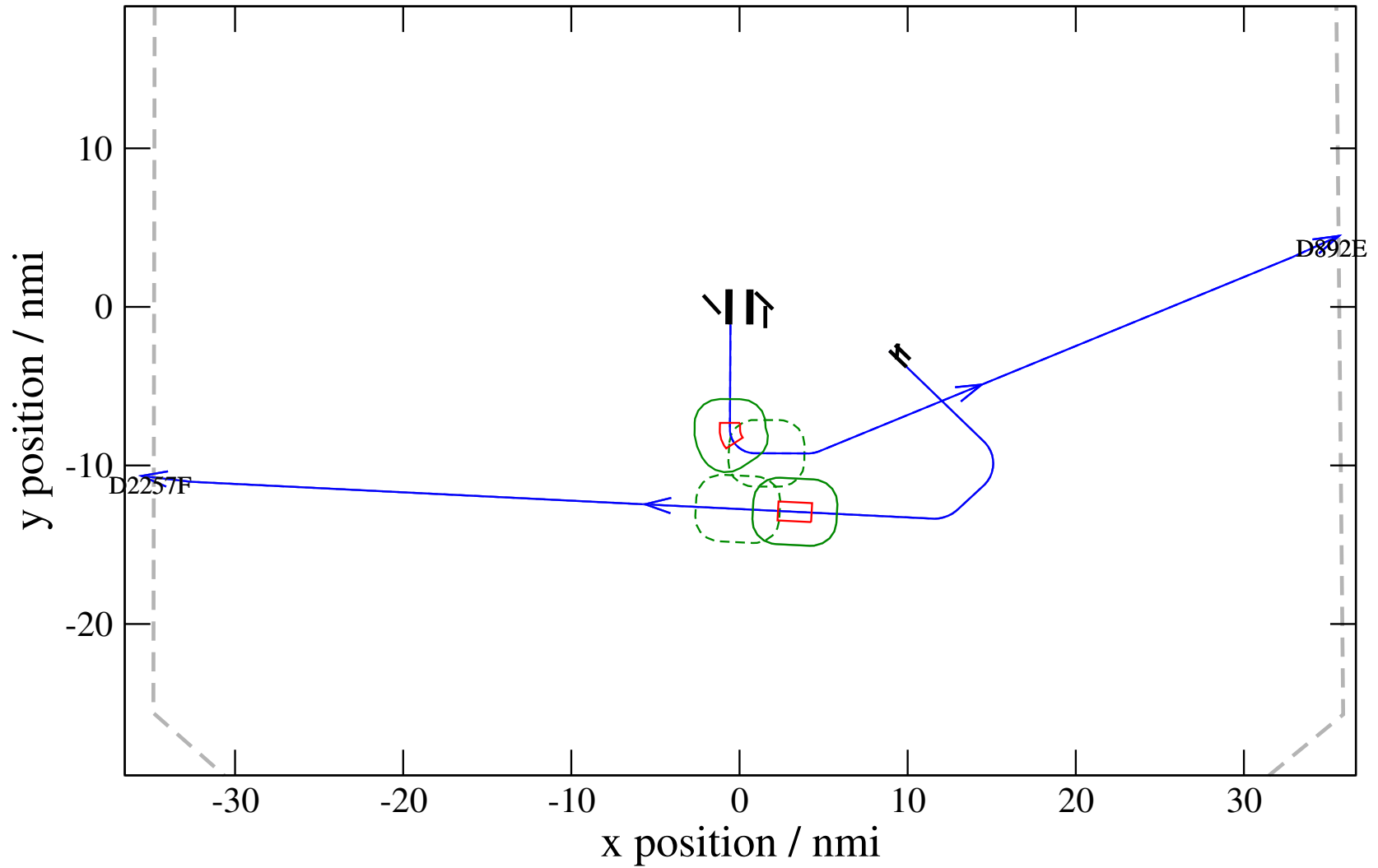
# Maneuver Altitude Profiles

+ D892E-D2257F 0.787H->1.506H: D892E temp alt 6.0 kft, 2.0 Min (+0 s) 892-2257-34



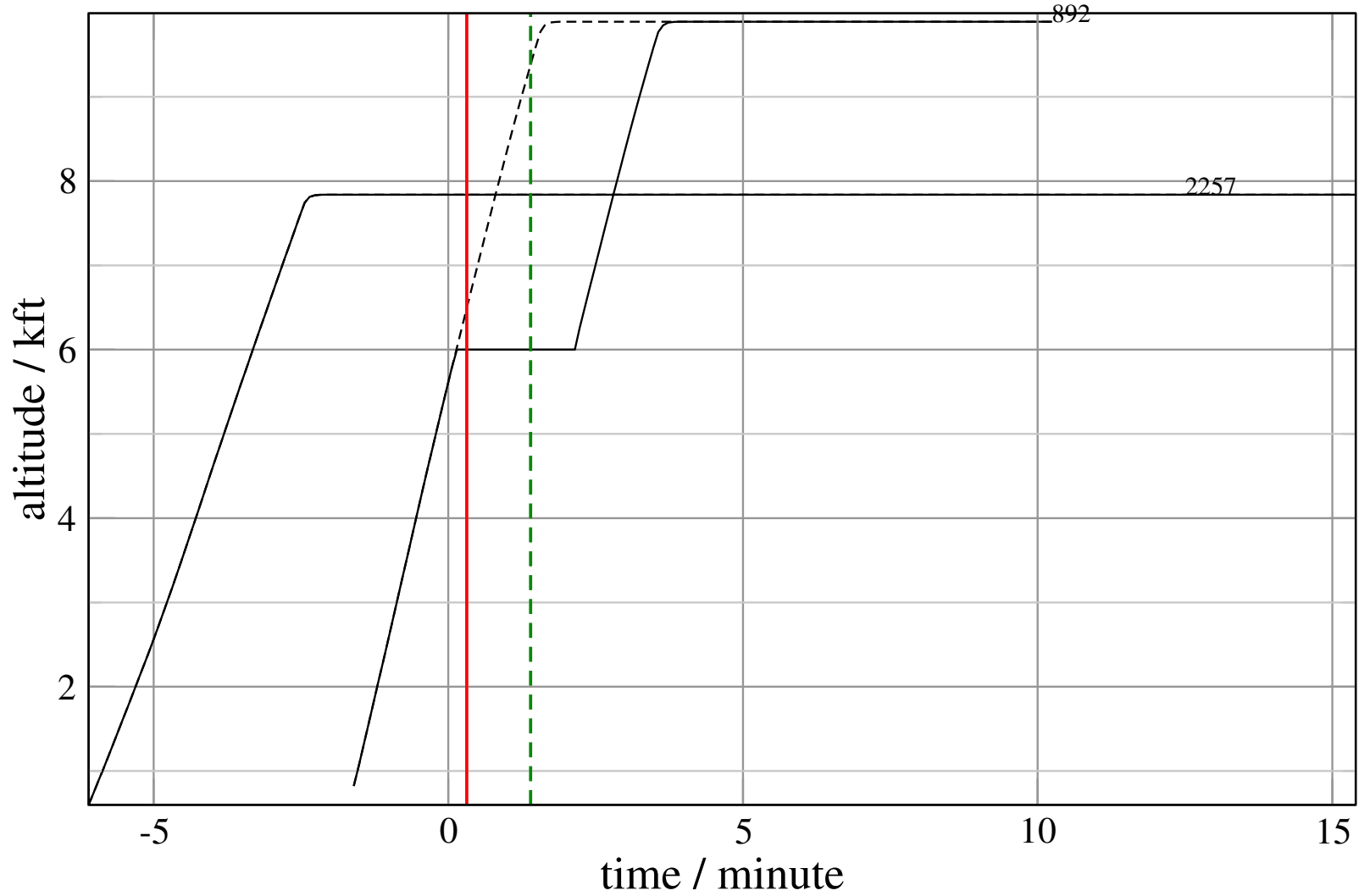
# Maneuver Planview

+ D892E-D2257F 0.787H->1.508H: D892E temp alt 6.0 kft, 2.0 Min (+0 s) 892-2257-35



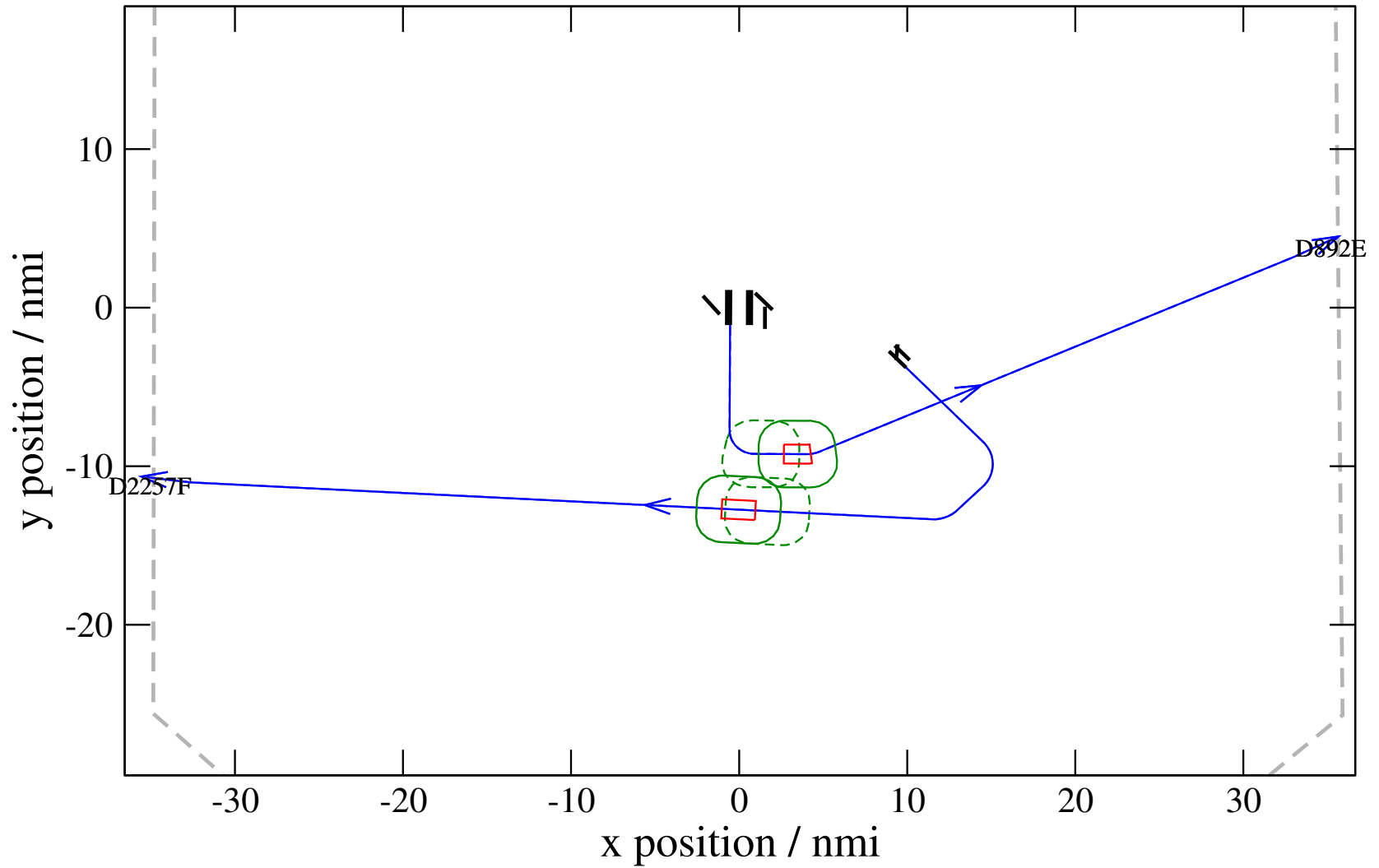
# Maneuver Altitude Profiles

+ D892E-D2257F 0.787H->1.508H: D892E temp alt 6.0 kft, 2.0 Min (+0 s) 892-2257-35



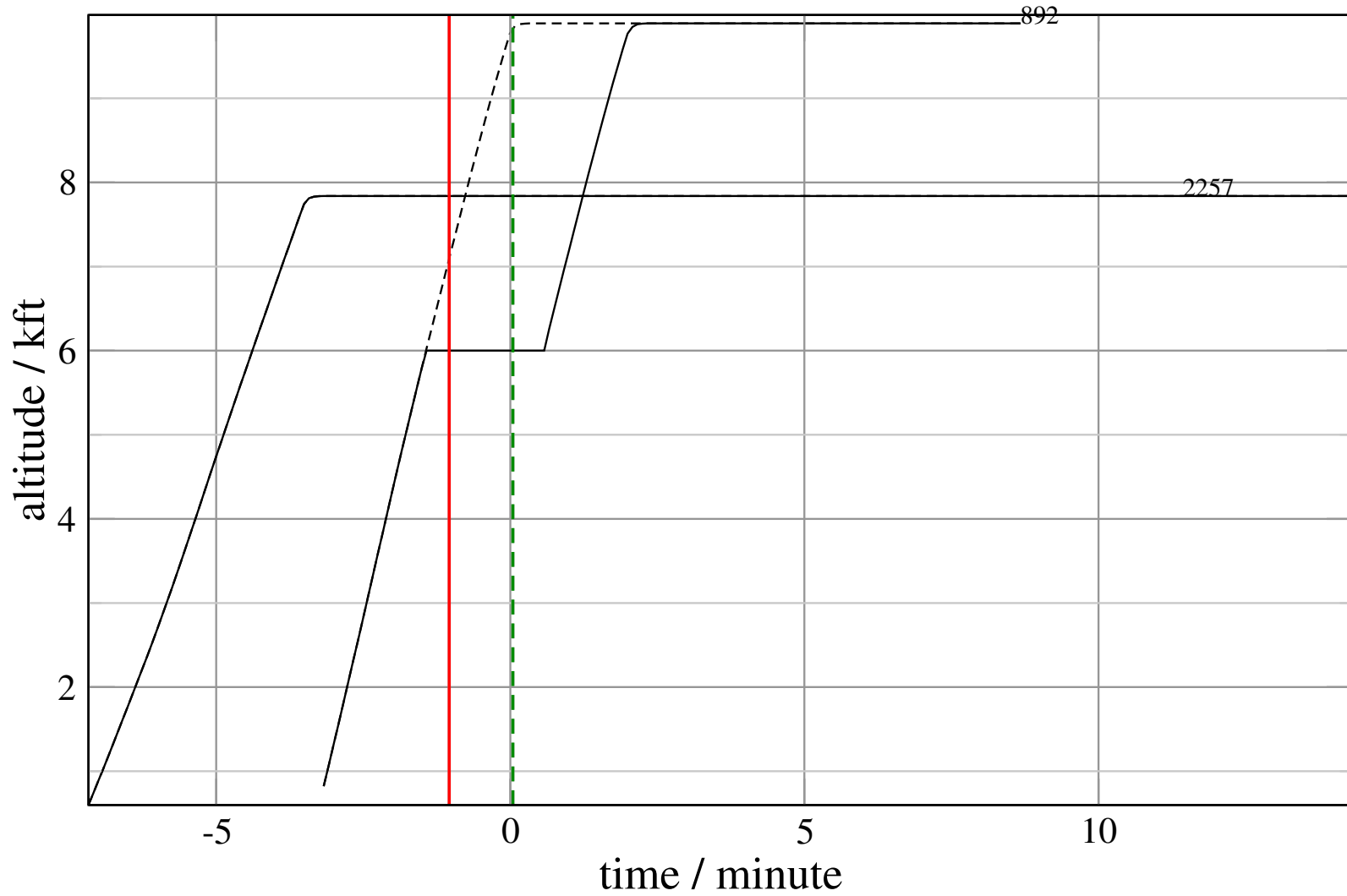
# Maneuver Planview

+ D892E-D2257F 0.787H->1.376V: D892E temp alt 6.0 kft, 2.0 Min (+0 s) 892-2257-36



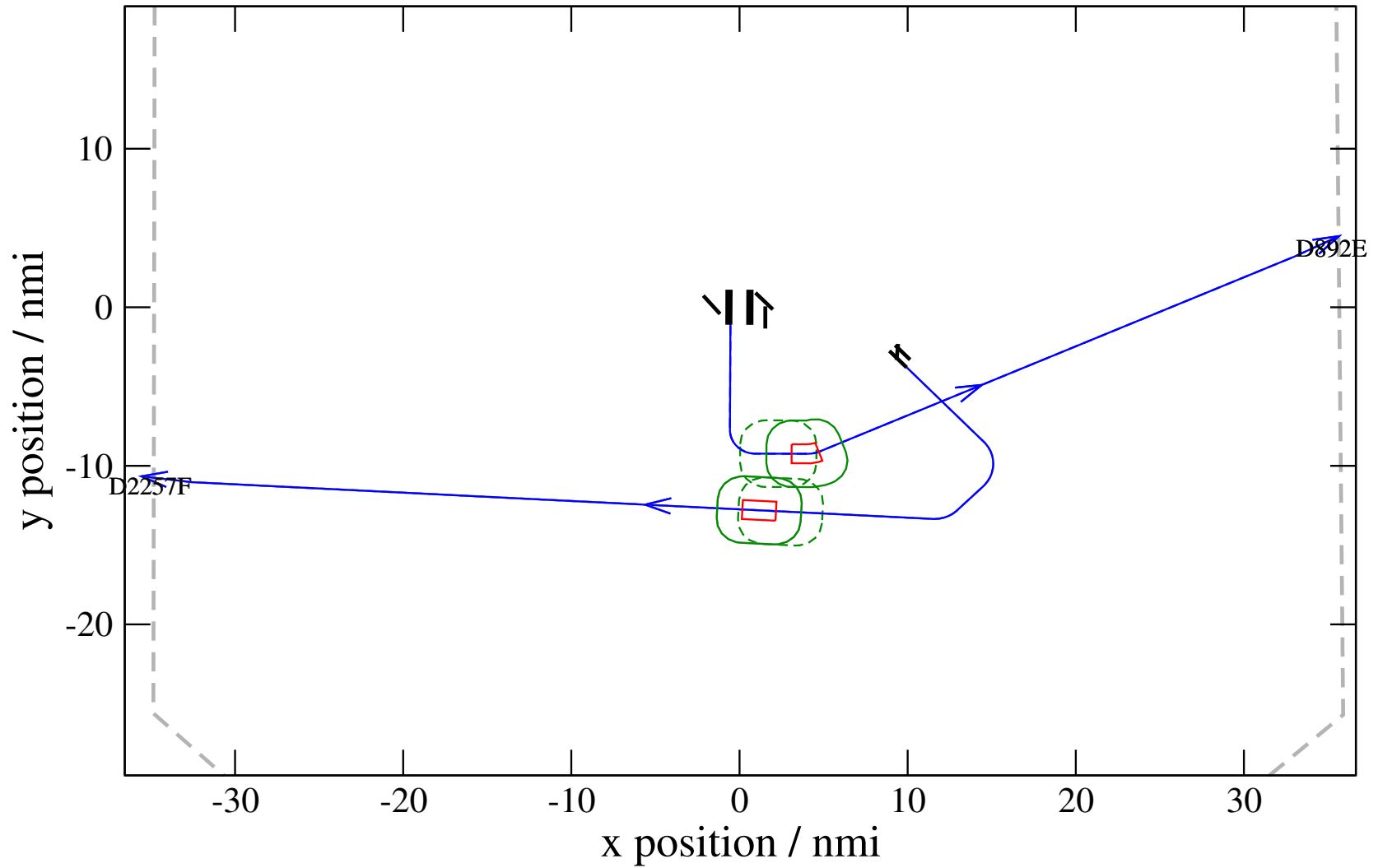
# Maneuver Altitude Profiles

+ D892E-D2257F 0.787H->1.376V: D892E temp alt 6.0 kft, 2.0 Min (+0 s) 892-2257-36



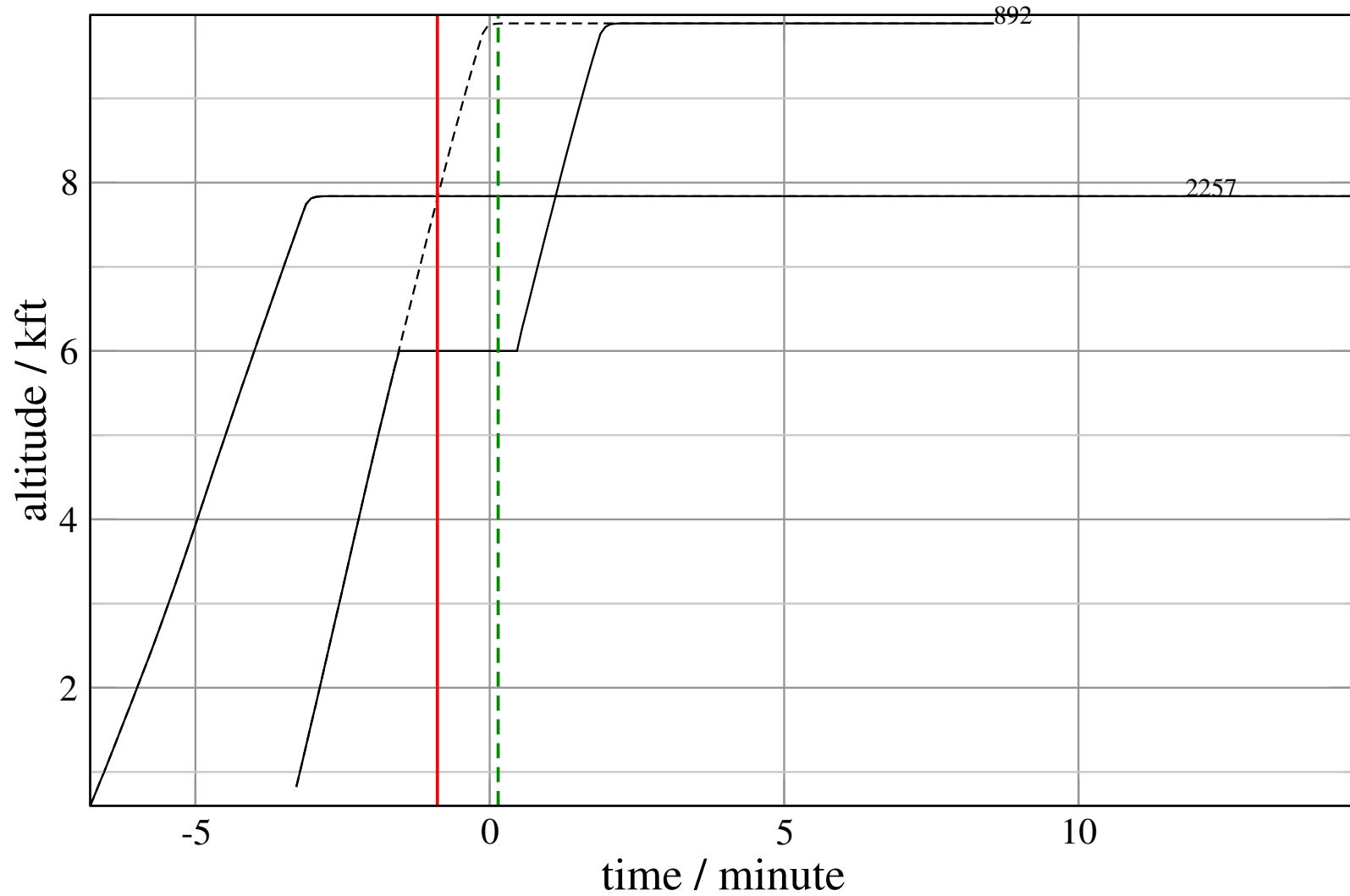
# Maneuver Planview

+ D892E-D2257F 0.798H->1.253H: D892E temp alt 6.0 kft, 2.0 Min (+0 s) 892-2257-37



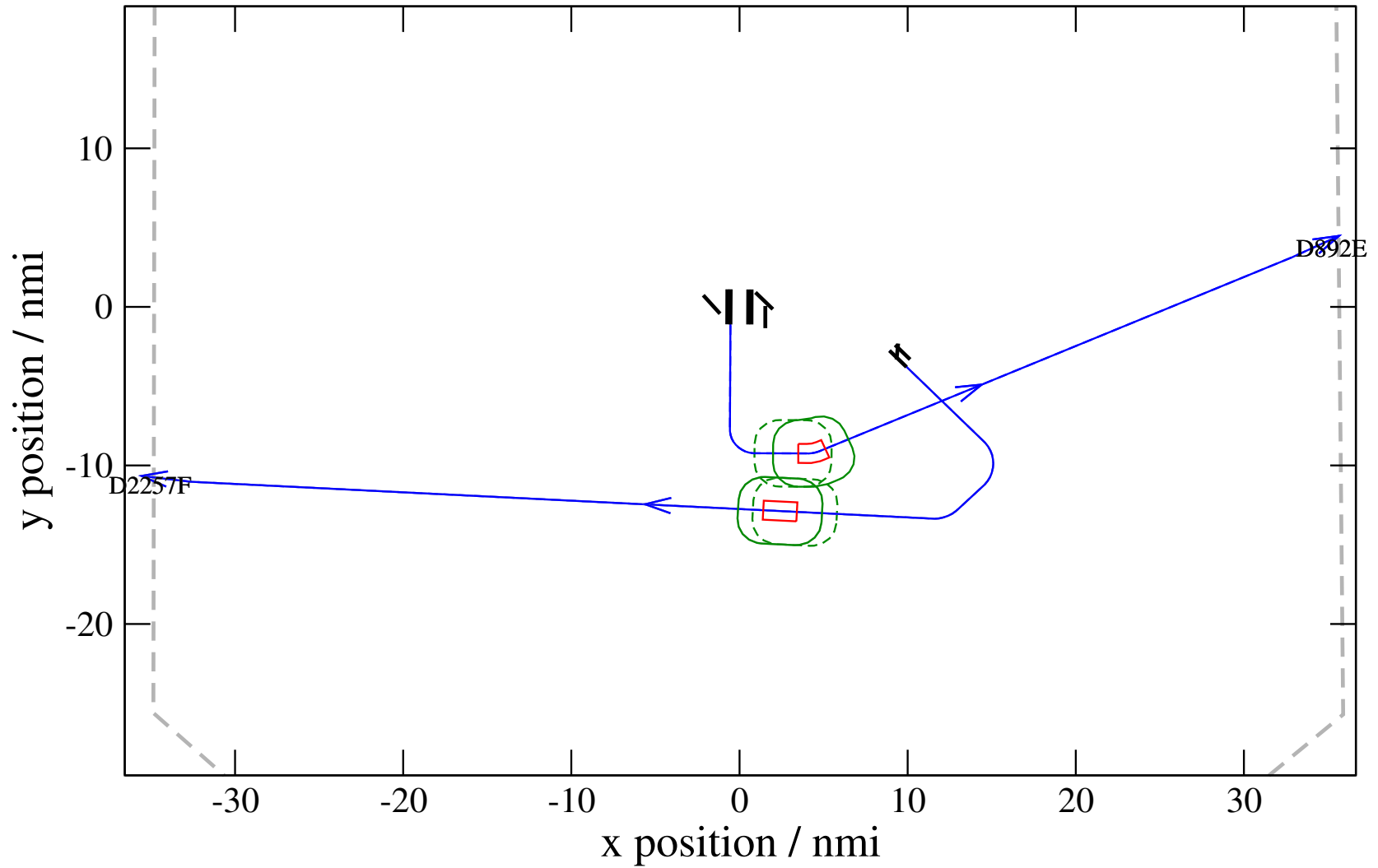
# Maneuver Altitude Profiles

+ D892E-D2257F 0.798H->1.253H: D892E temp alt 6.0 kft, 2.0 Min (+0 s) 892-2257-37



# Maneuver Planview

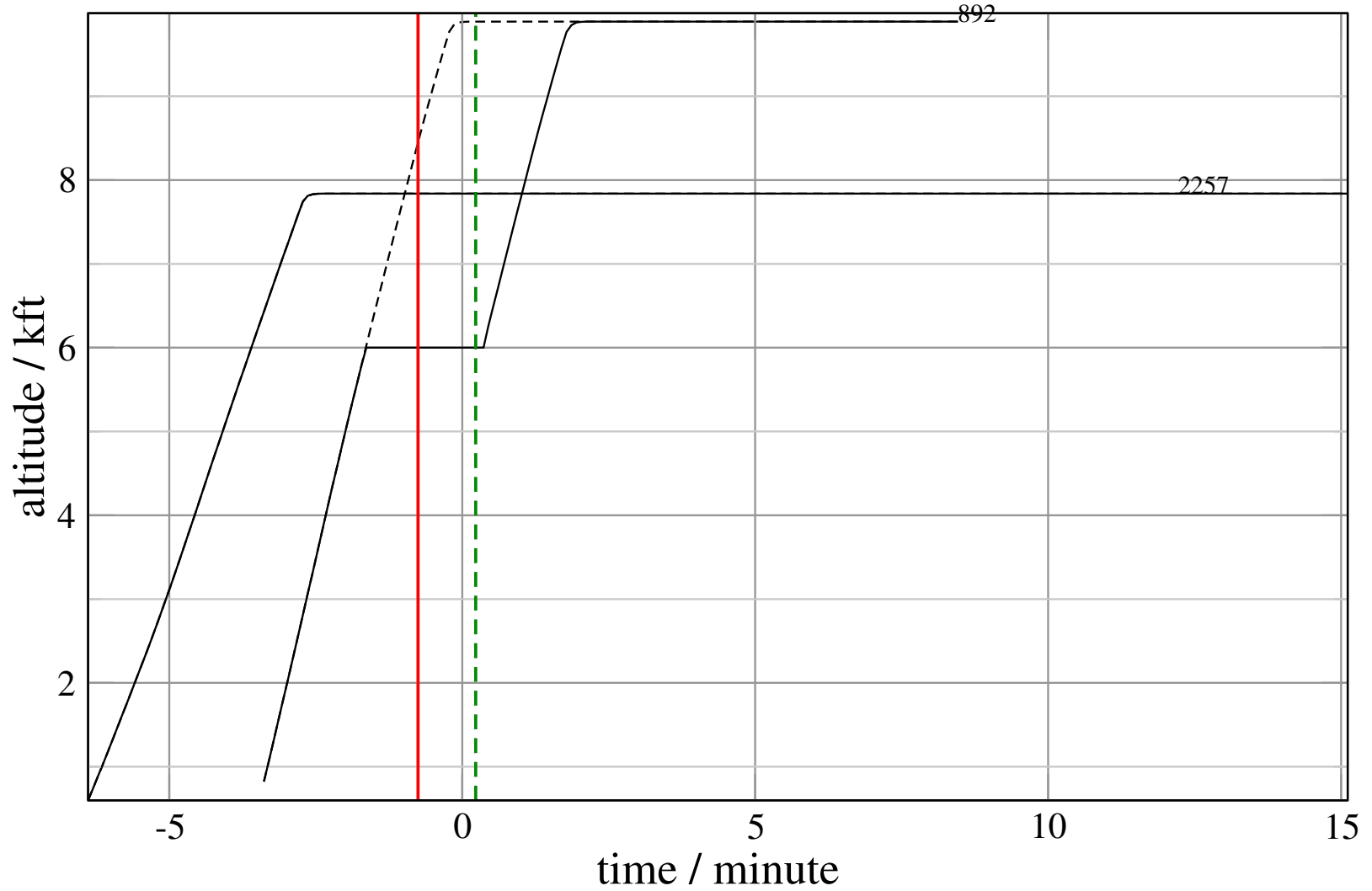
+ D892E-D2257F 0.812H->1.140V: D892E temp alt 6.0 kft, 2.0 Min (+0 s) 892-2257-38





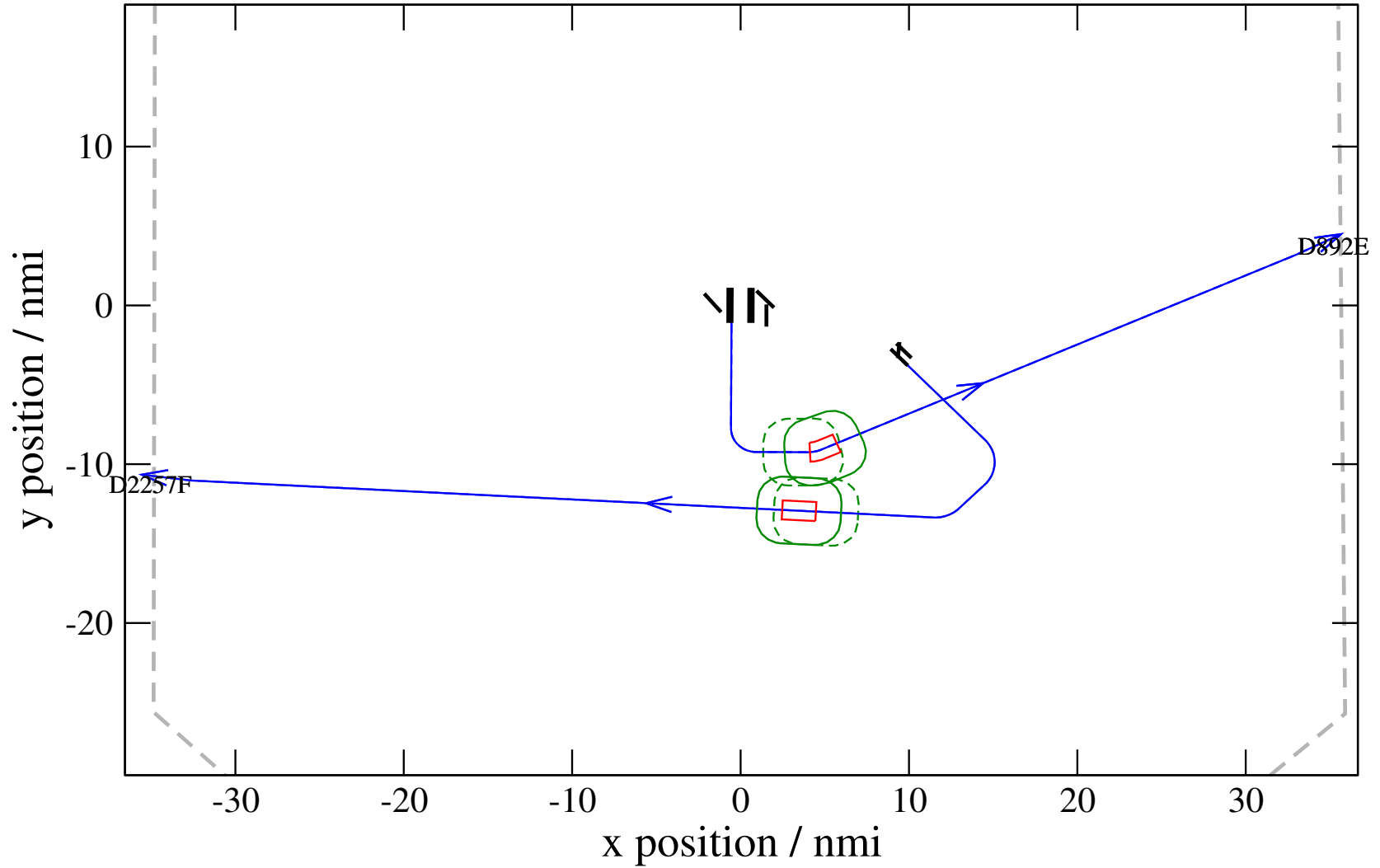
# Maneuver Altitude Profiles

+ D892E-D2257F 0.812H->1.140V: D892E temp alt 6.0 kft, 2.0 Min (+0 s) 892-2257-38



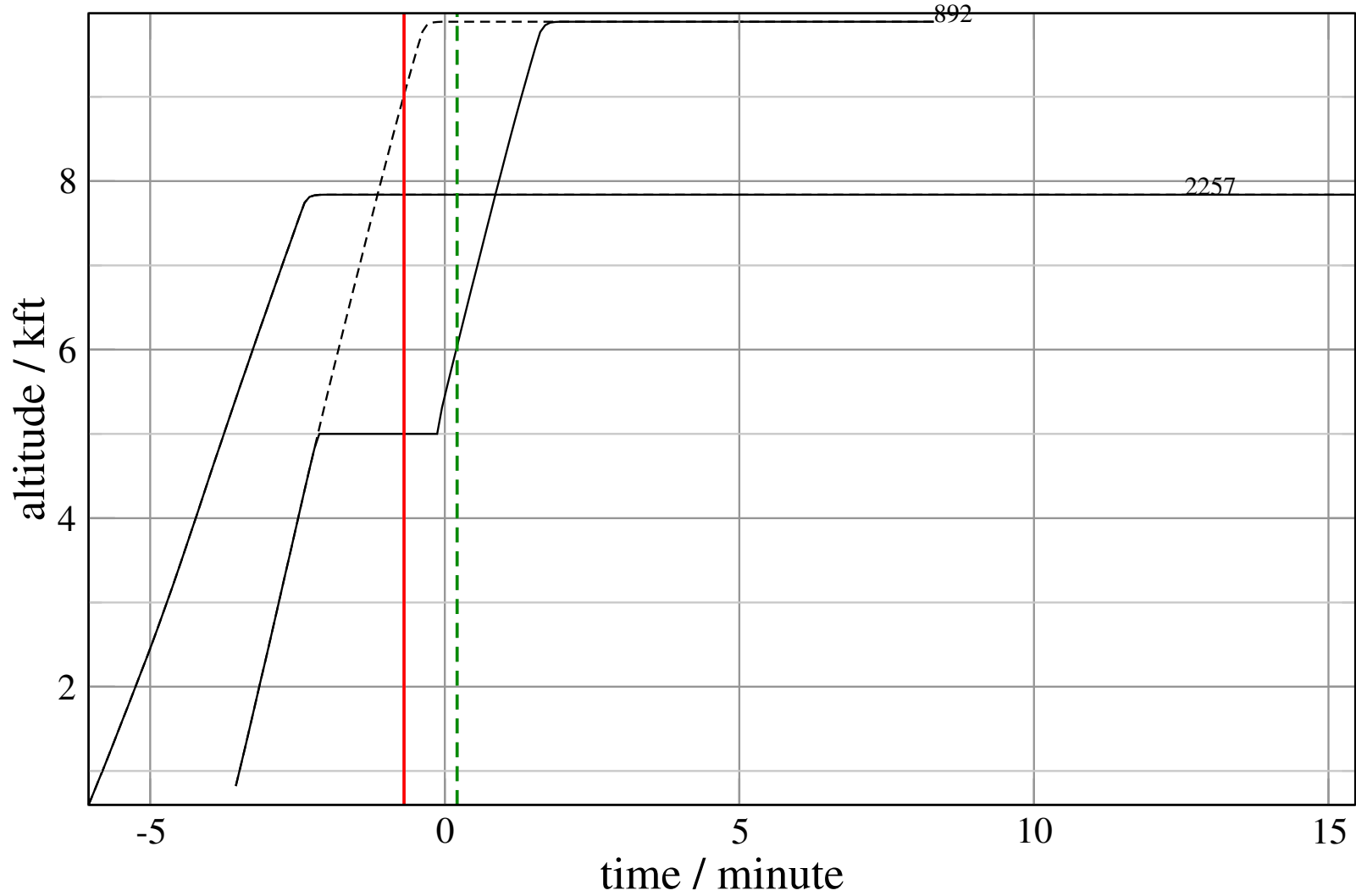
# Maneuver Planview

+ D892E-D2257F 0.861H->1.108H: D892E temp alt 5.0 kft, 2.0 Min (+0 s) 892-2257-39



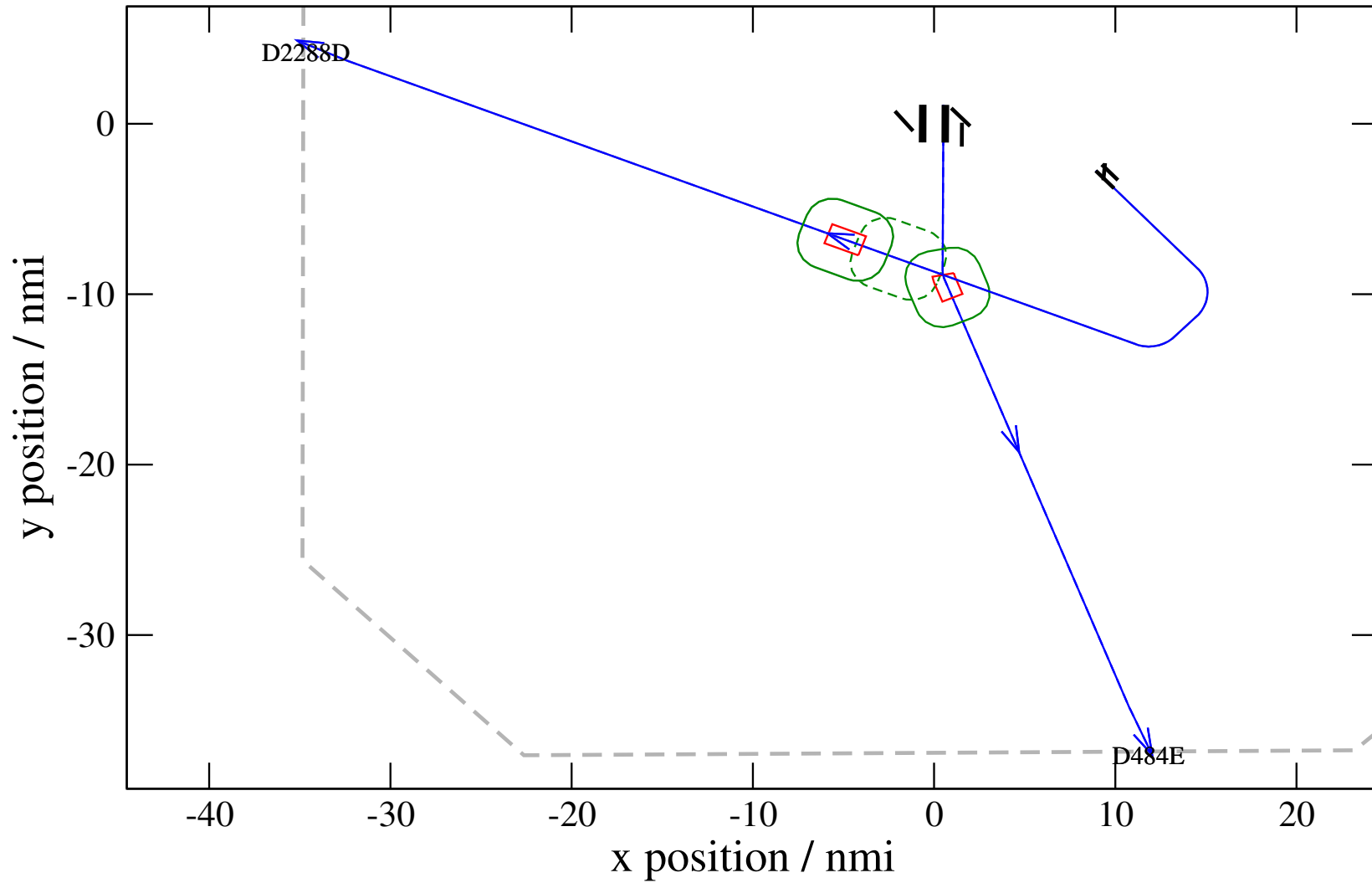
# Maneuver Altitude Profiles

+ D892E-D2257F 0.861H->1.108H: D892E temp alt 5.0 kft, 2.0 Min (+0 s) 892-2257-39



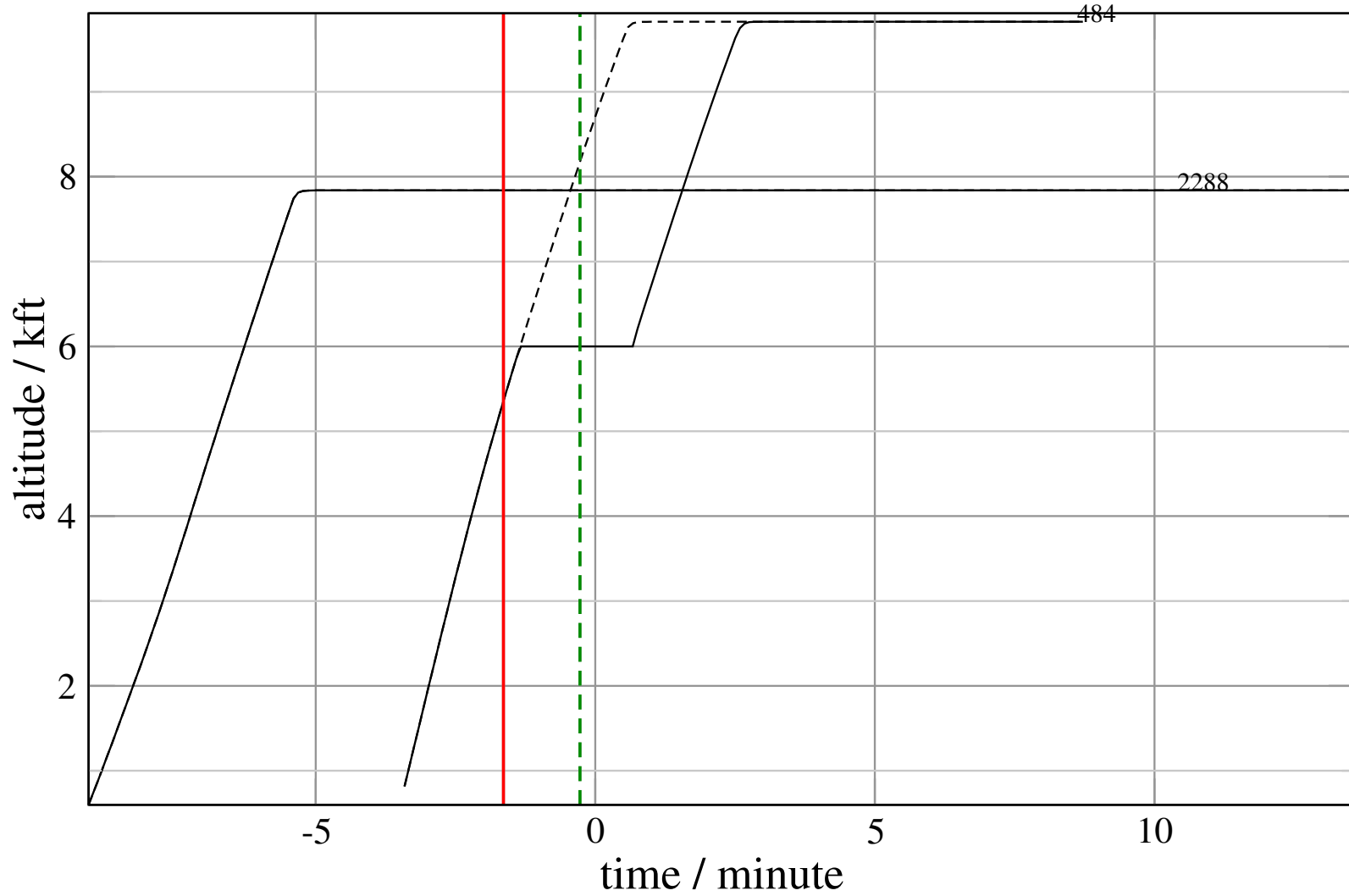
# Maneuver Planview

+ D484E-D2288D 0.520H->1.504V: D484E temp alt 6.0 kft, 2.0 Min (+0 s) 484-2288-35



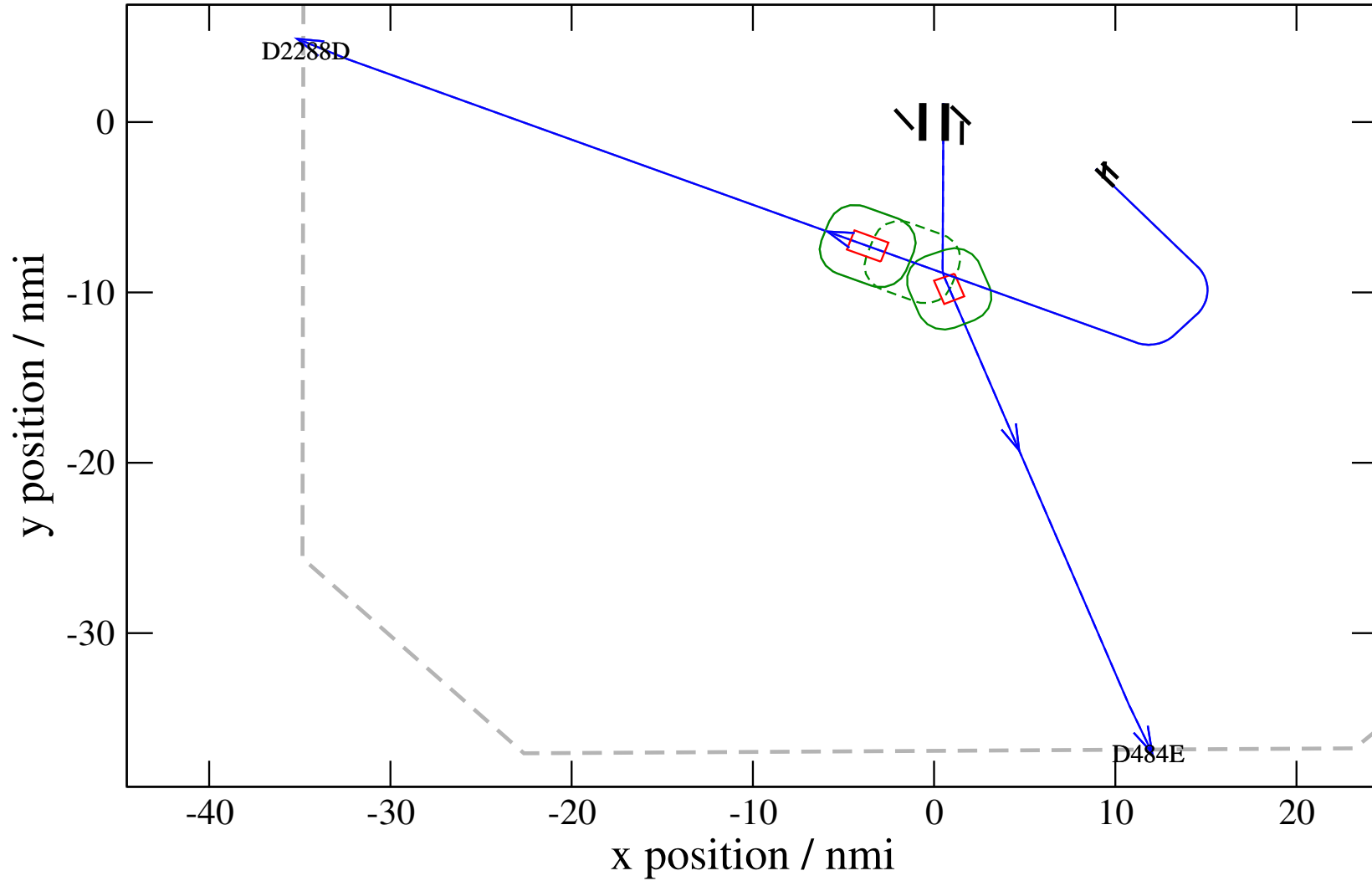
# Maneuver Altitude Profiles

+ D484E-D2288D 0.520H->1.504V: D484E temp alt 6.0 kft, 2.0 Min (+0 s) 484-2288-35



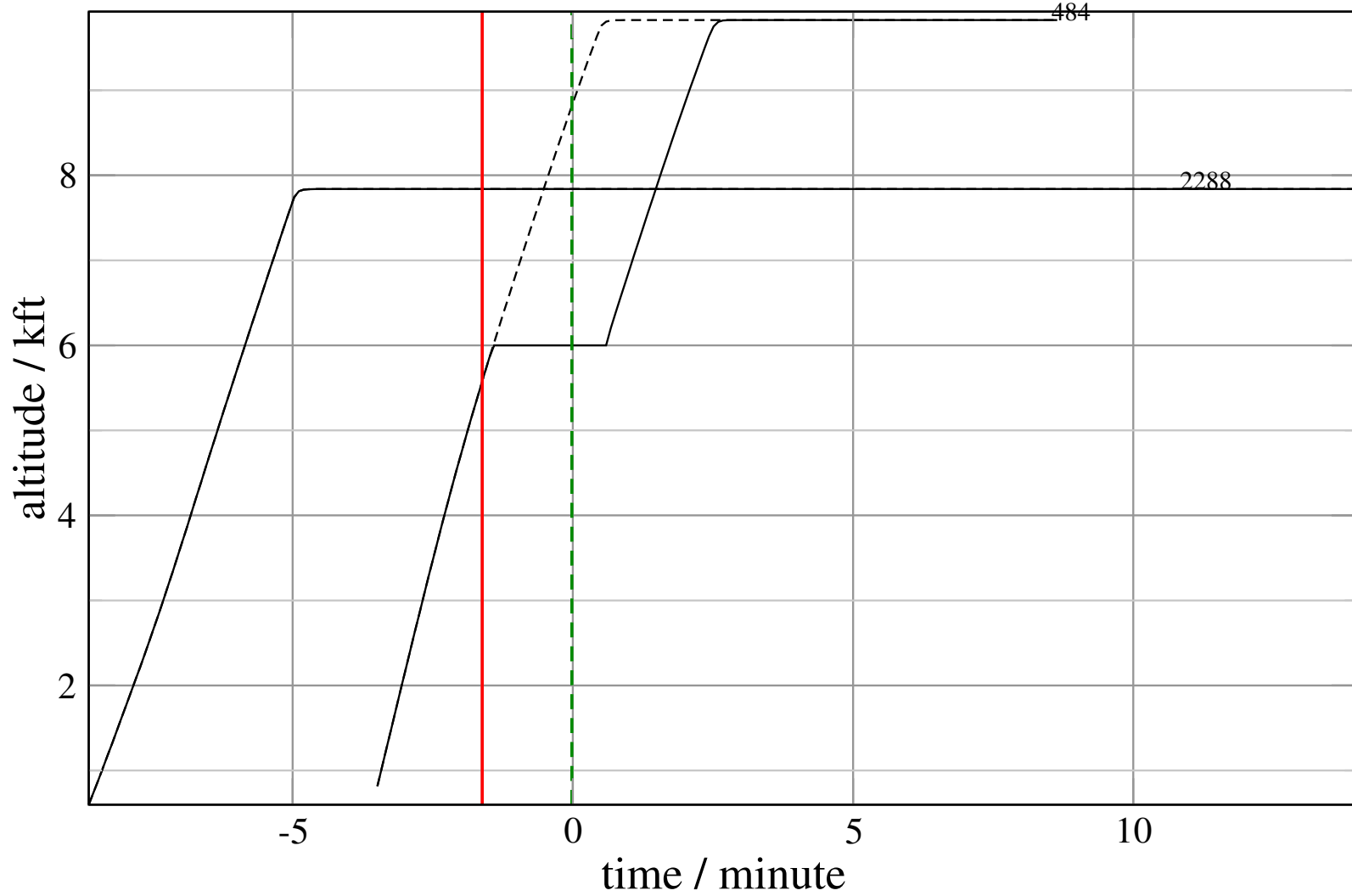
# Maneuver Planview

+ D484E-D2288D 0.213H->1.434V: D484E temp alt 6.0 kft, 2.0 Min (+0 s) 484-2288-36



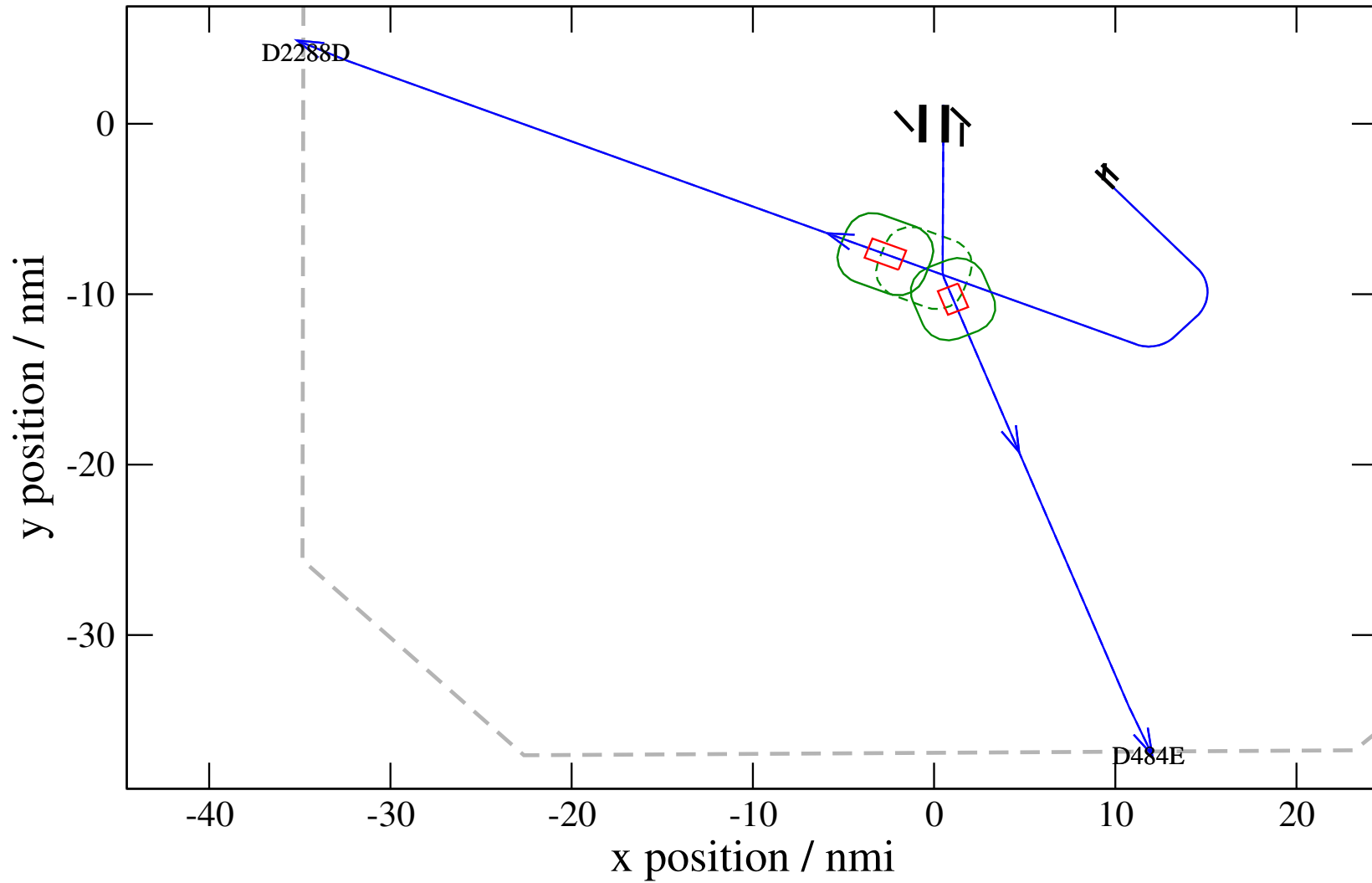
# Maneuver Altitude Profiles

+ D484E-D2288D 0.213H->1.434V: D484E temp alt 6.0 kft, 2.0 Min (+0 s) 484-2288-36



# Maneuver Planview

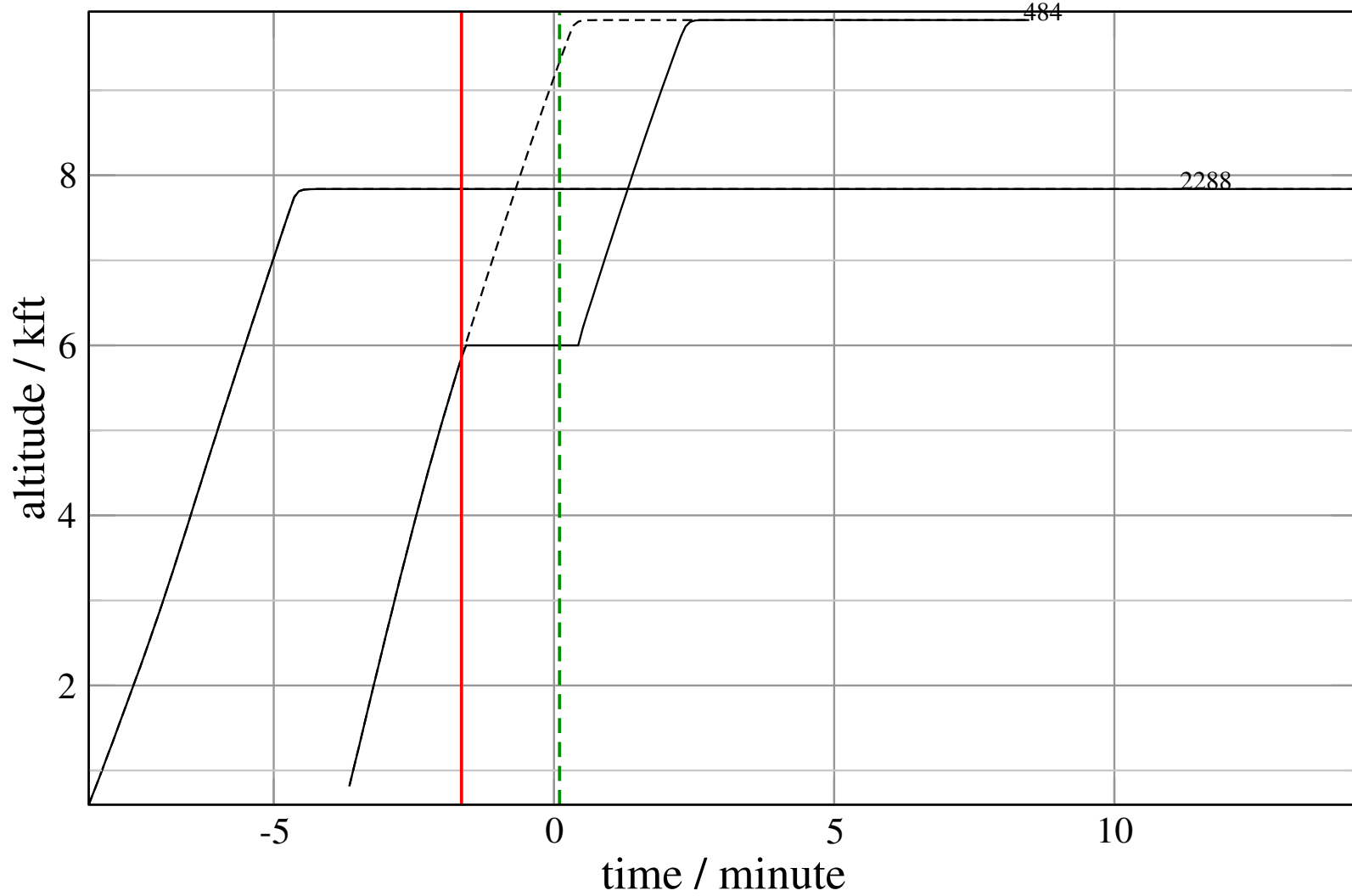
+ D484E-D2288D 0.000H->1.283V: D484E temp alt 6.0 kft, 2.0 Min (+0 s) 484-2288-37





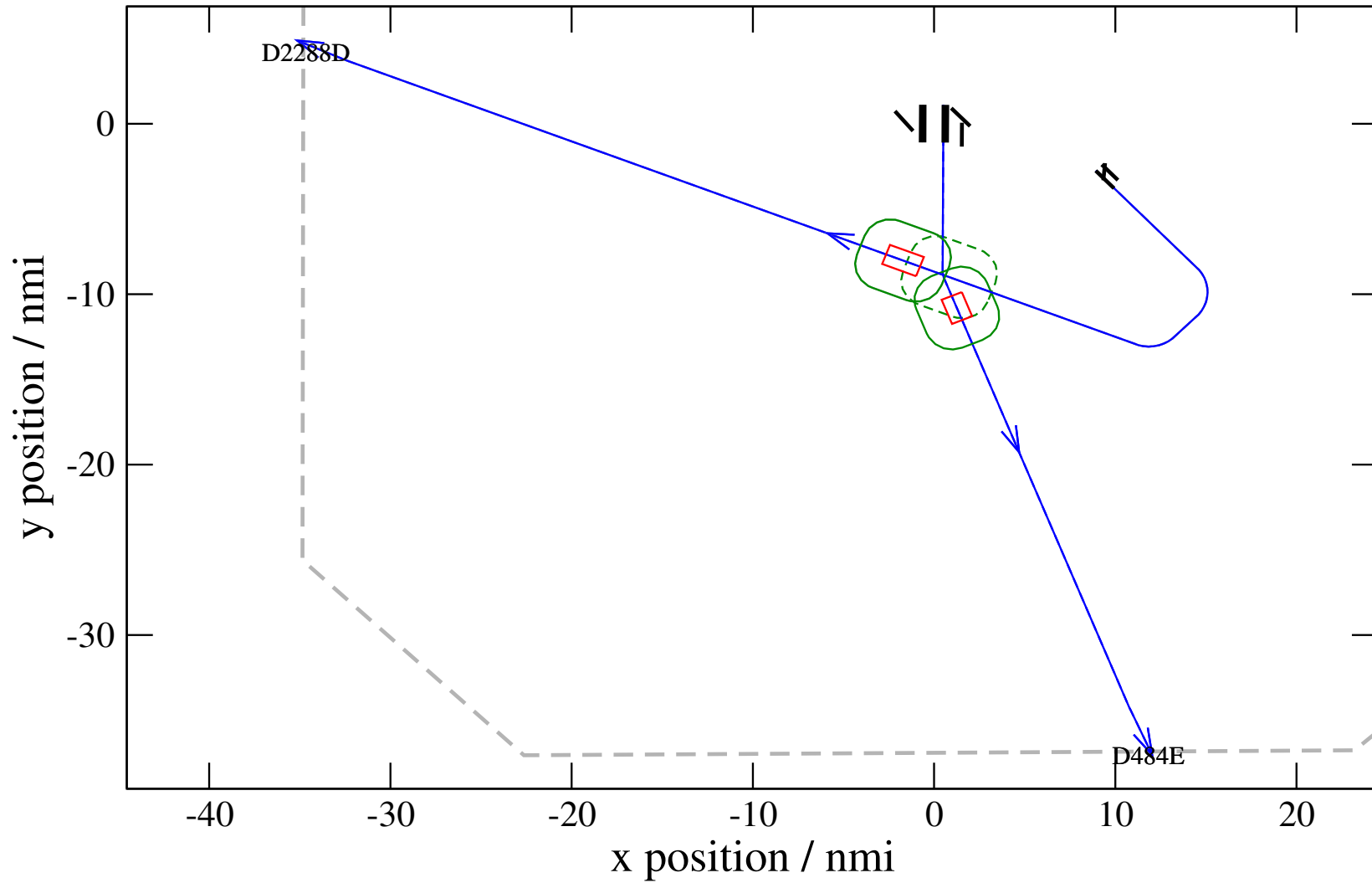
# Maneuver Altitude Profiles

+ D484E-D2288D 0.000H->1.283V: D484E temp alt 6.0 kft, 2.0 Min (+0 s) 484-2288-37



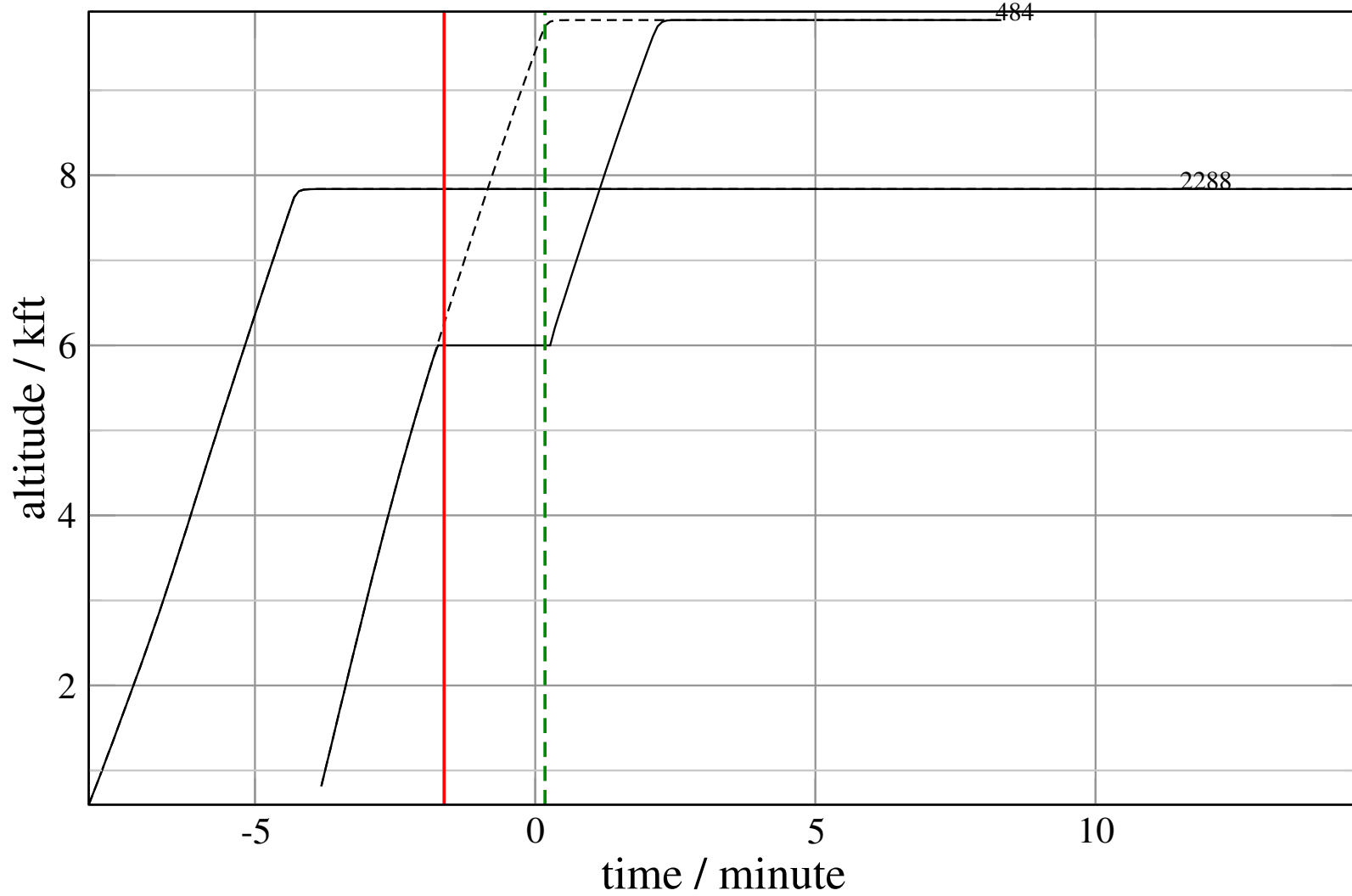
# Maneuver Planview

+ D484E-D2288D 0.000H->1.136H: D484E temp alt 6.0 kft, 2.0 Min (+0 s) 484-2288-38



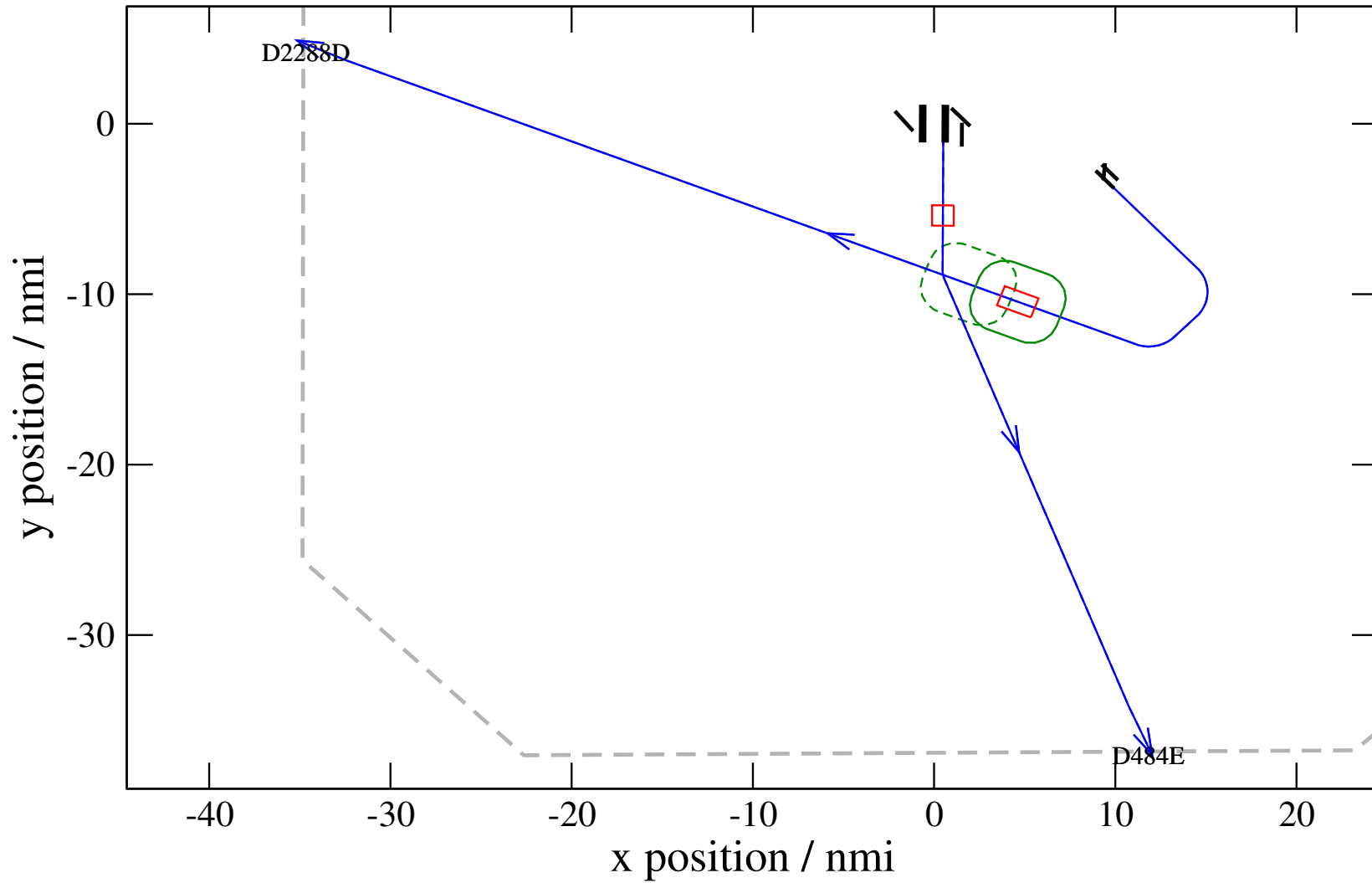
# Maneuver Altitude Profiles

+ D484E-D2288D 0.000H->1.136H: D484E temp alt 6.0 kft, 2.0 Min (+0 s) 484-2288-38



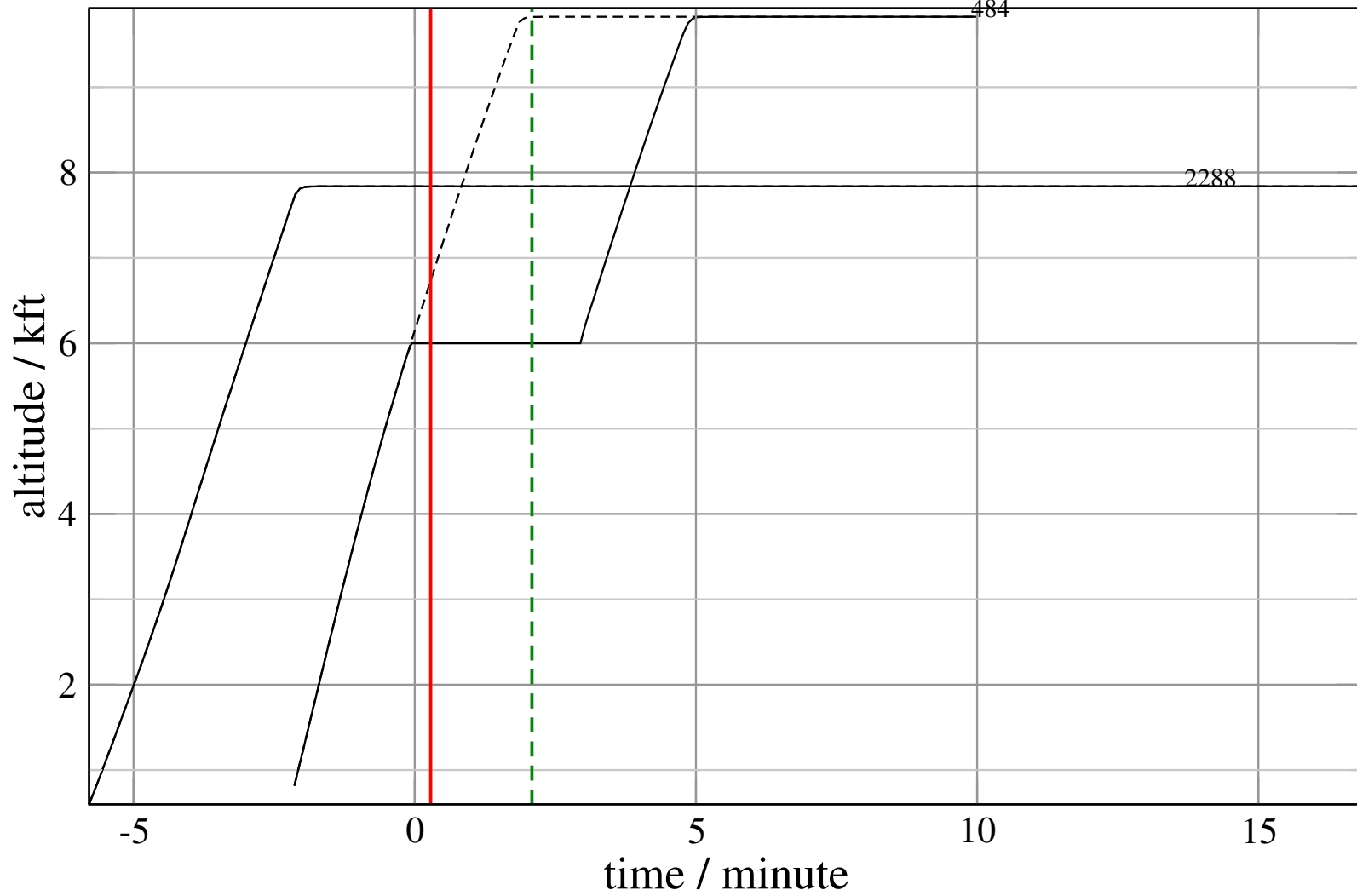
# Maneuver Planview

+ D484E-D2288D 0.000H->1.509H: D484E temp alt 6.0 kft, 3.0 Min (+0 s) 484-2288-39



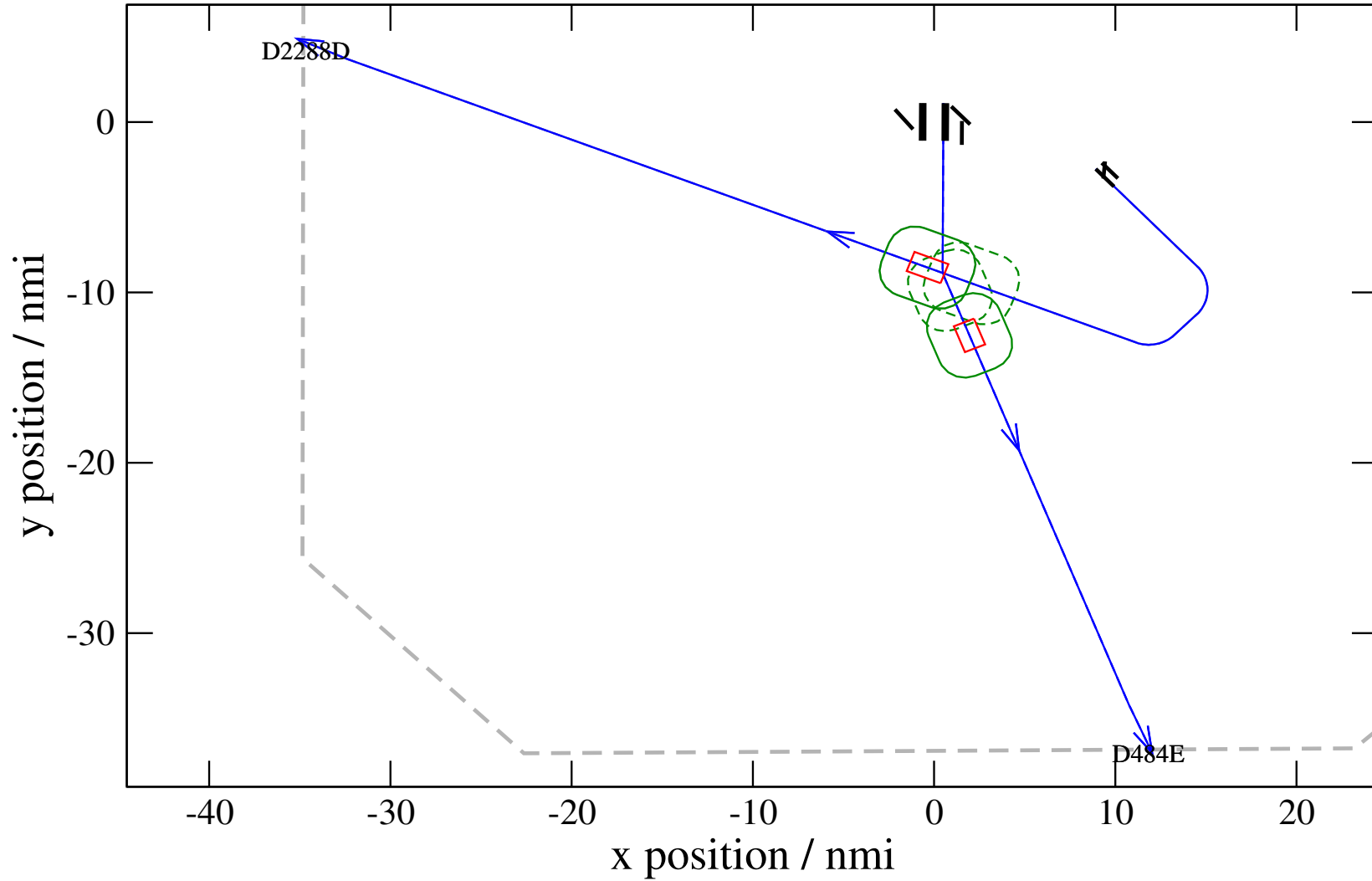
# Maneuver Altitude Profiles

+ D484E-D2288D 0.000H->1.509H: D484E temp alt 6.0 kft, 3.0 Min (+0 s) 484-2288-39



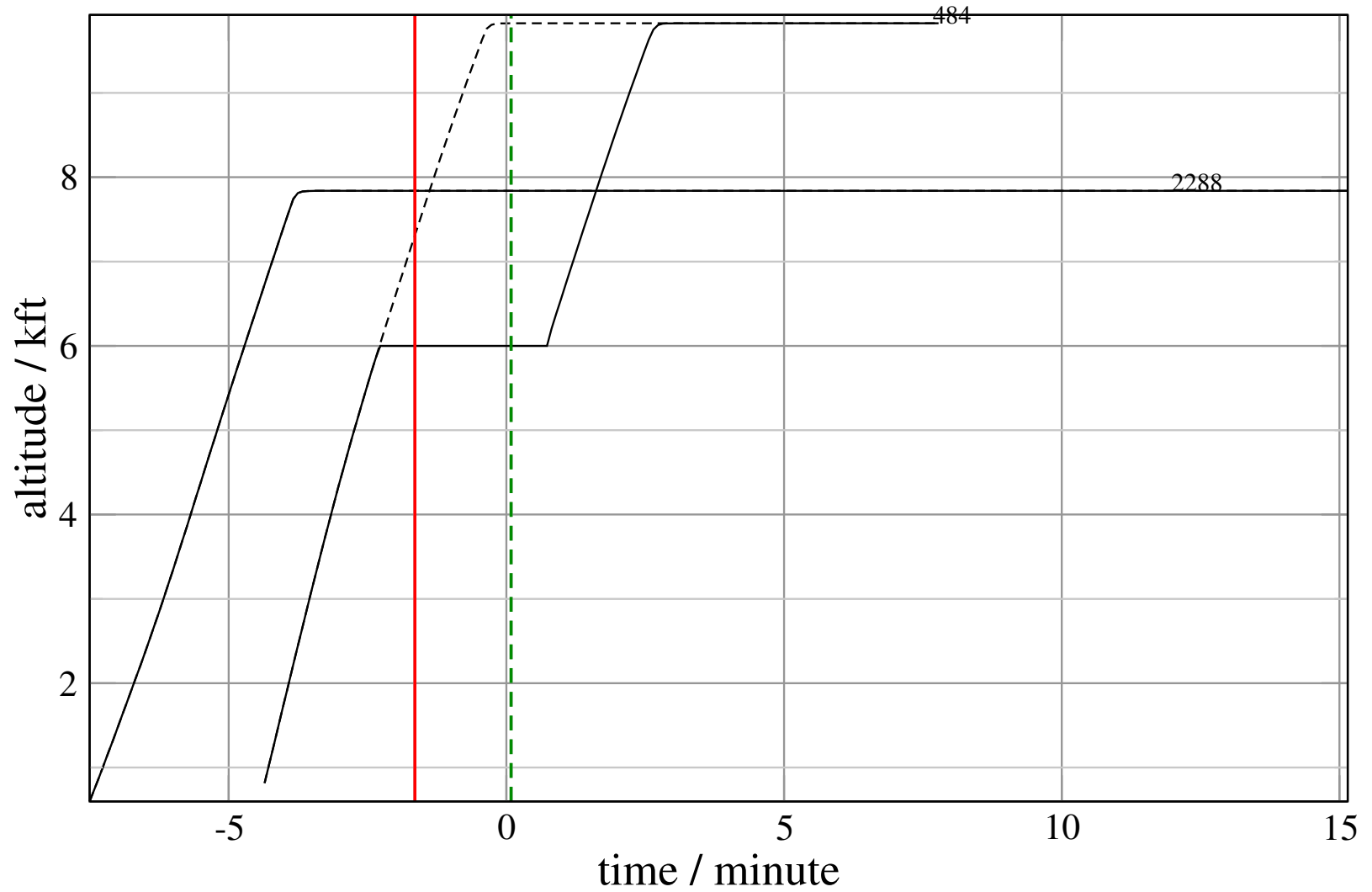
# Maneuver Planview

+ D484E-D2288D 0.017V->1.419H: D484E temp alt 6.0 kft, 3.0 Min (+0 s) 484-2288-40



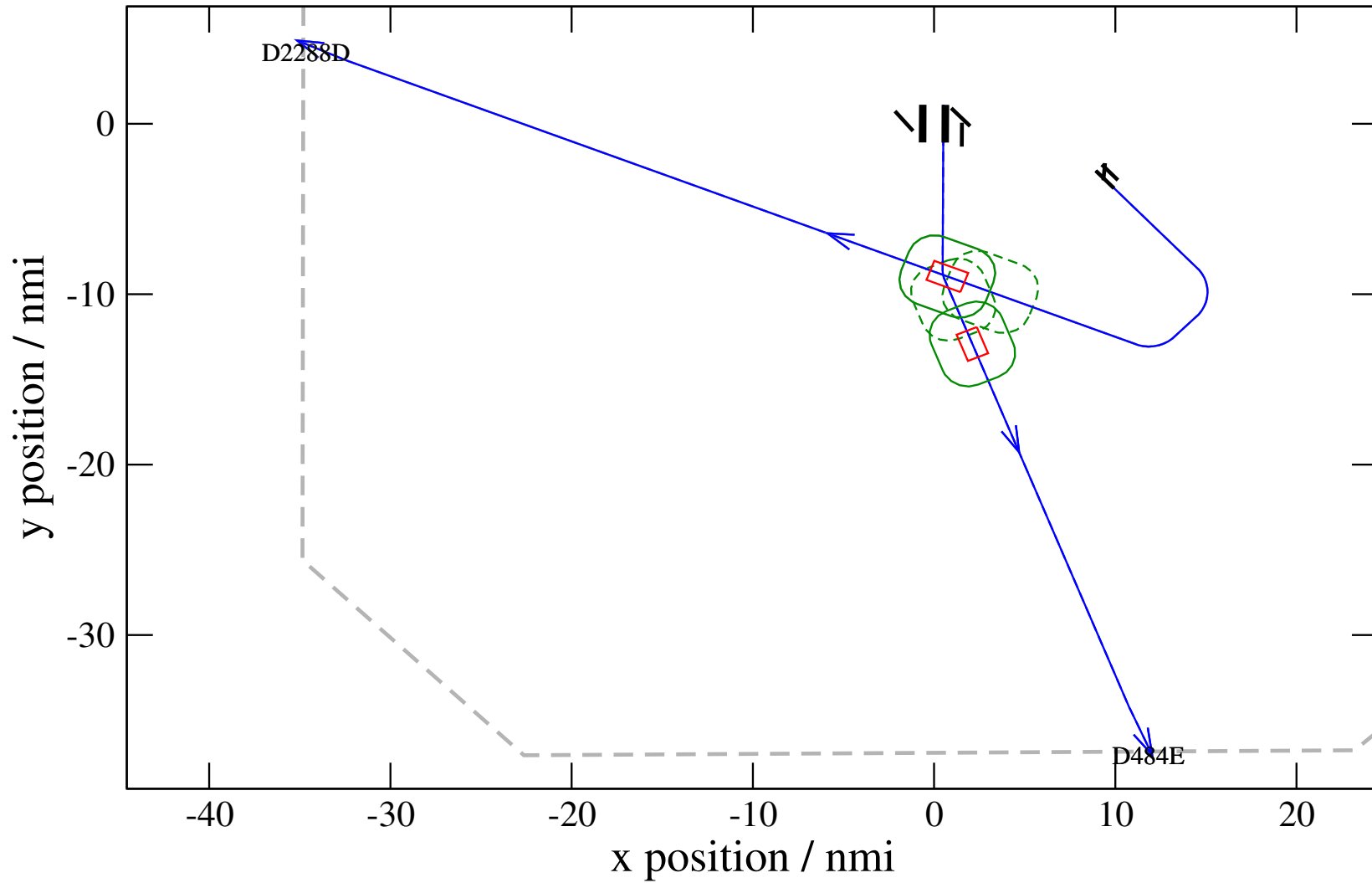
# Maneuver Altitude Profiles

+ D484E-D2288D 0.017V->1.419H: D484E temp alt 6.0 kft, 3.0 Min (+0 s) 484-2288-40



# Maneuver Planview

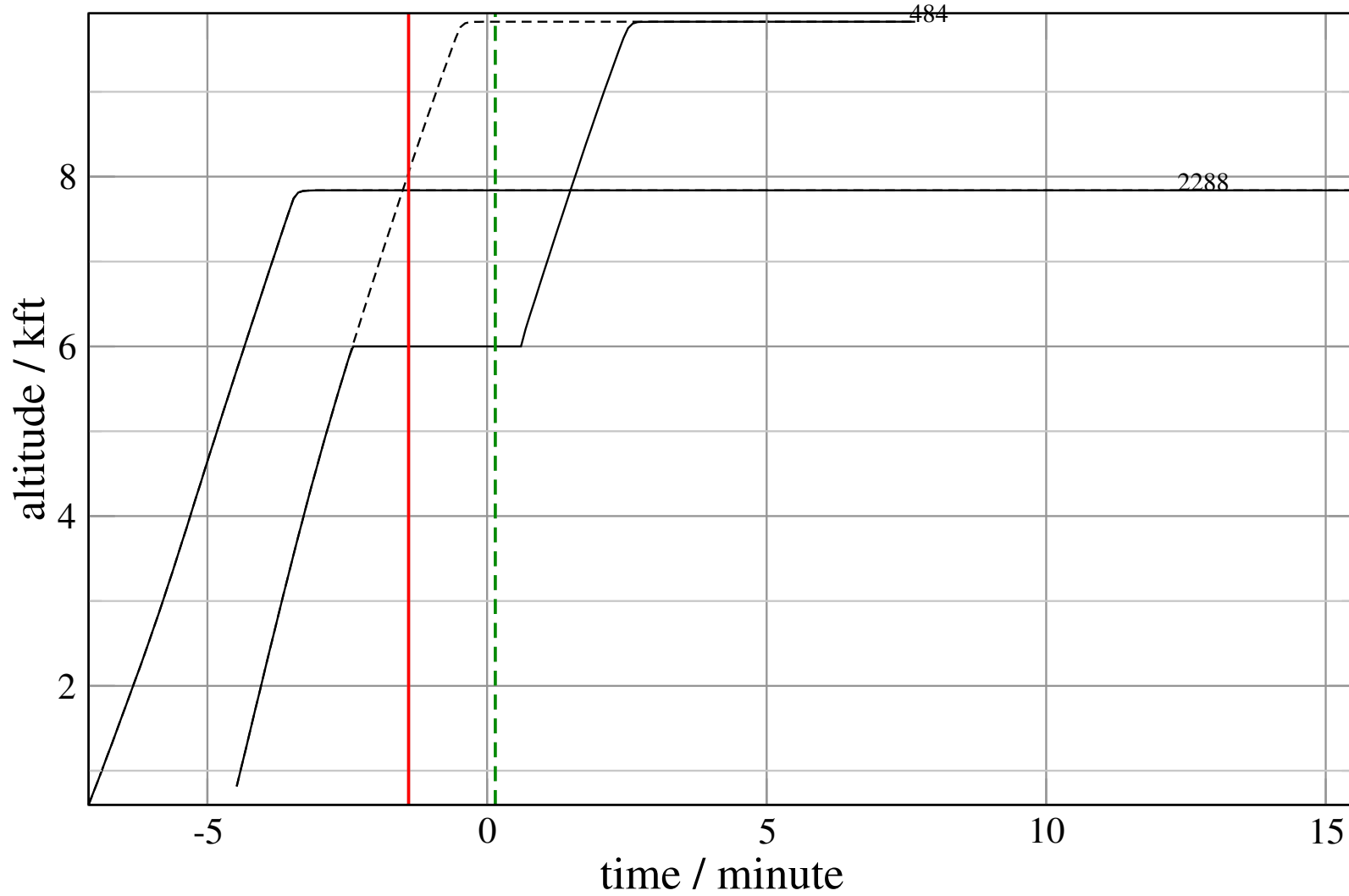
+ D484E-D2288D 0.275H->1.300H: D484E temp alt 6.0 kft, 3.0 Min (+0 s) 484-2288-41





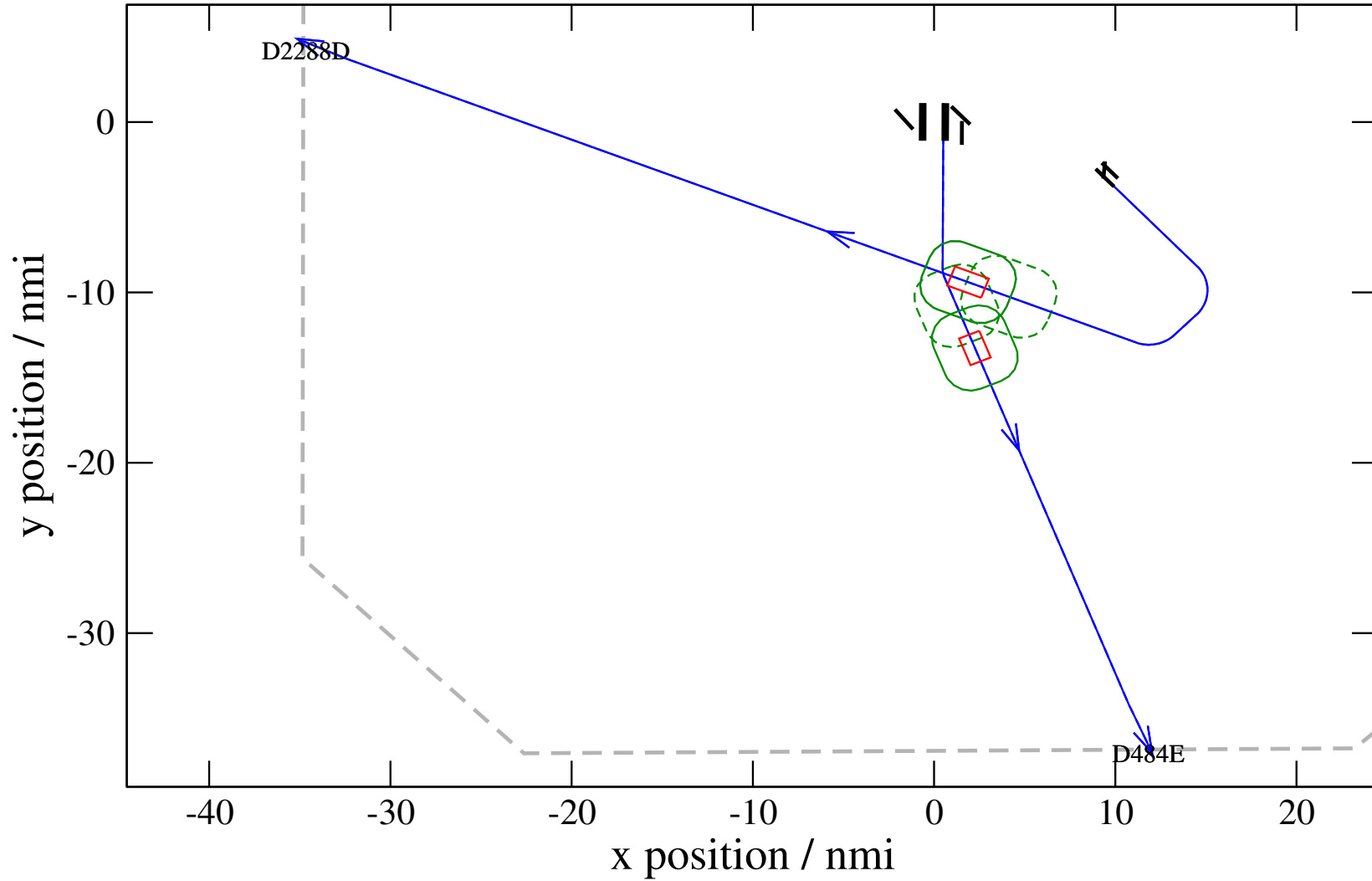
# Maneuver Altitude Profiles

+ D484E-D2288D 0.275H->1.300H: D484E temp alt 6.0 kft, 3.0 Min (+0 s) 484-2288-41



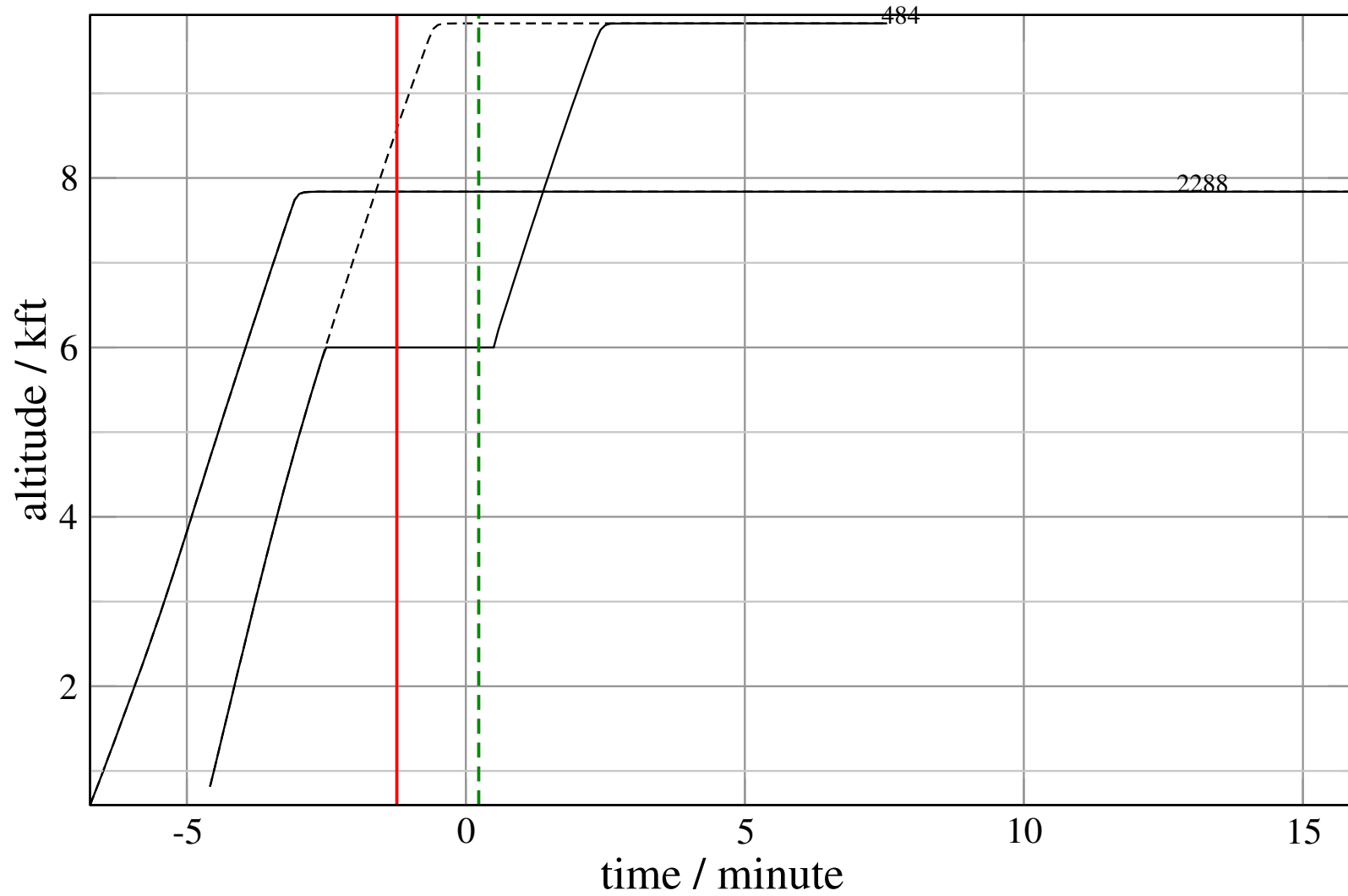
# Maneuver Planview

+ D484E-D2288D 0.528H->1.193V: D484E temp alt 6.0 kft, 3.0 Min (+0 s) 484-2288-42



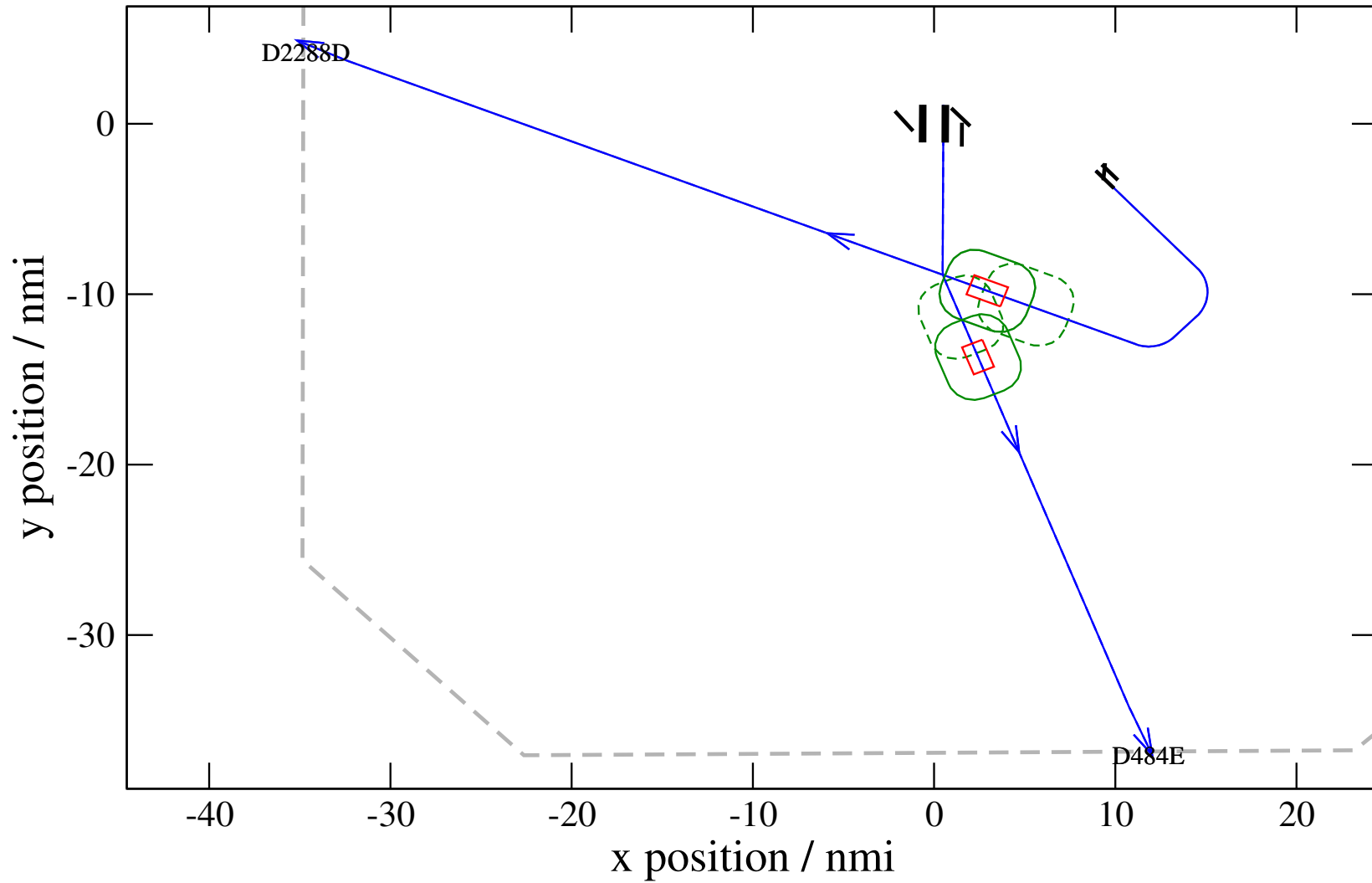
# Maneuver Altitude Profiles

+ D484E-D2288D 0.528H->1.193V: D484E temp alt 6.0 kft, 3.0 Min (+0 s) 484-2288-42



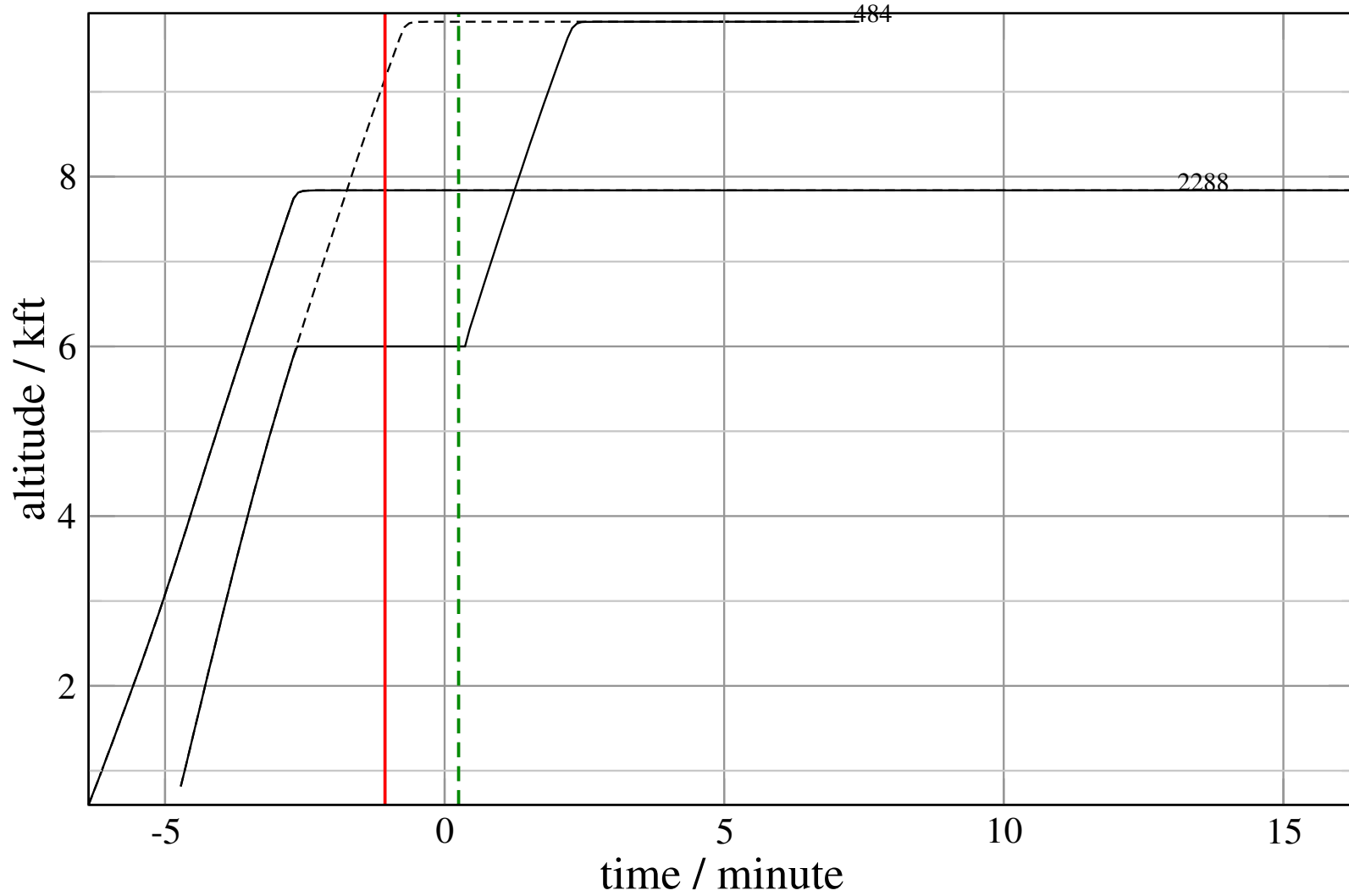
# Maneuver Planview

+ D484E-D2288D 0.812V->1.124H: D484E temp alt 6.0 kft, 3.0 Min (+0 s) 484-2288-43



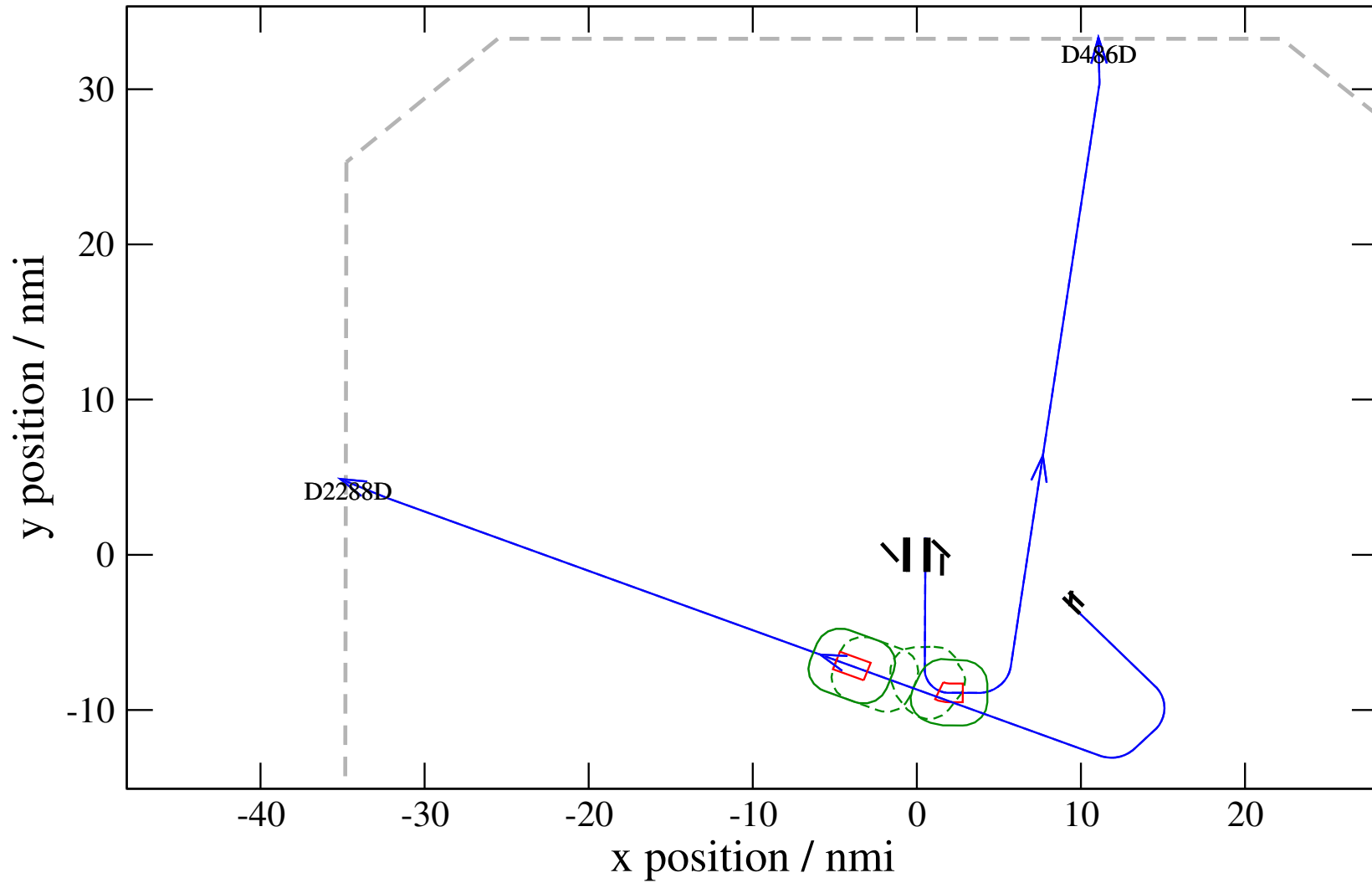
# Maneuver Altitude Profiles

+ D484E-D2288D 0.812V->1.124H: D484E temp alt 6.0 kft, 3.0 Min (+0 s) 484-2288-43



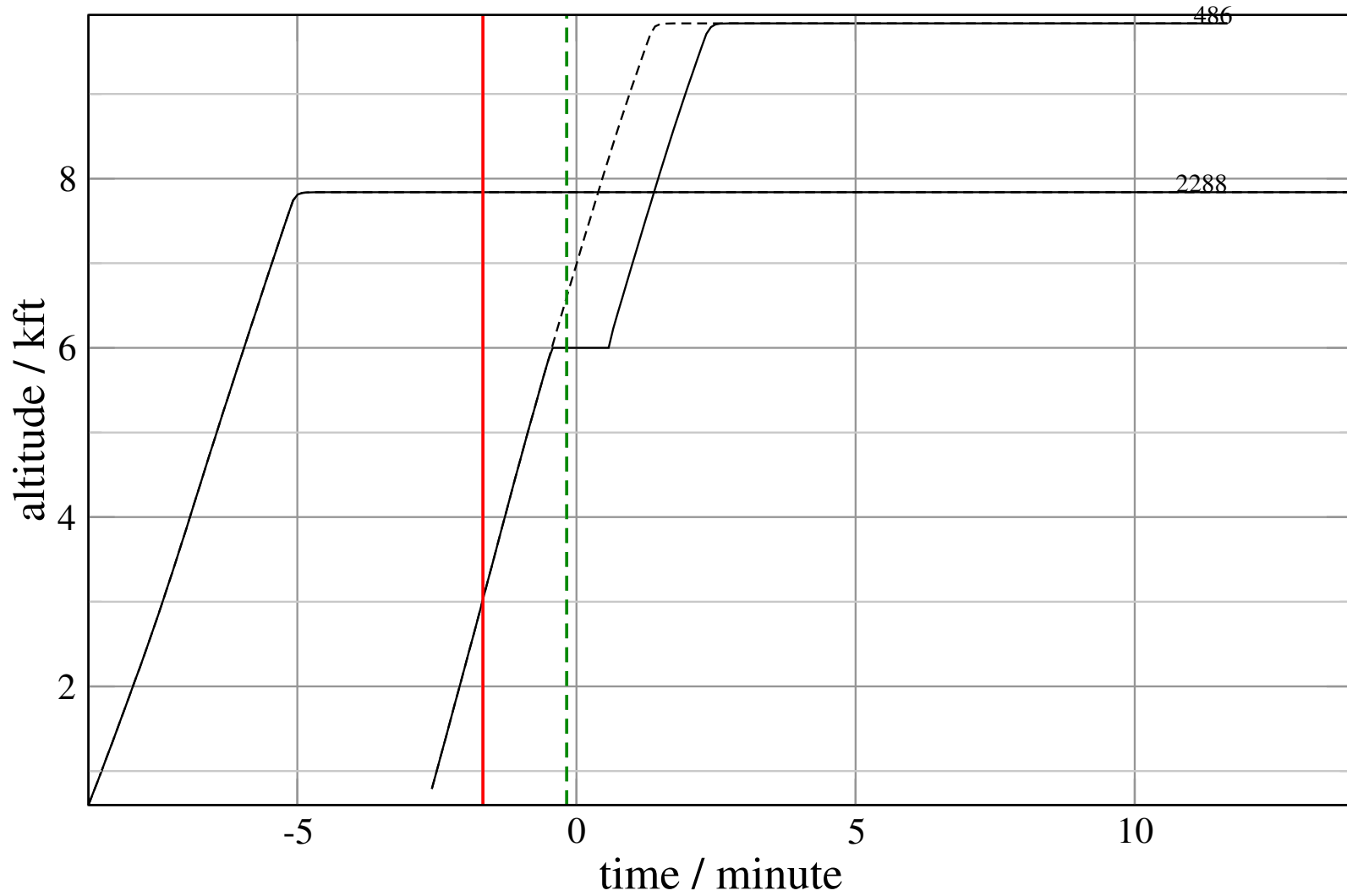
# Maneuver Planview

+ D486D-D2288D 0.857H->1.501H: D486D temp alt 6.0 kft, 1.0 Min (+0 s) 486-2288-34



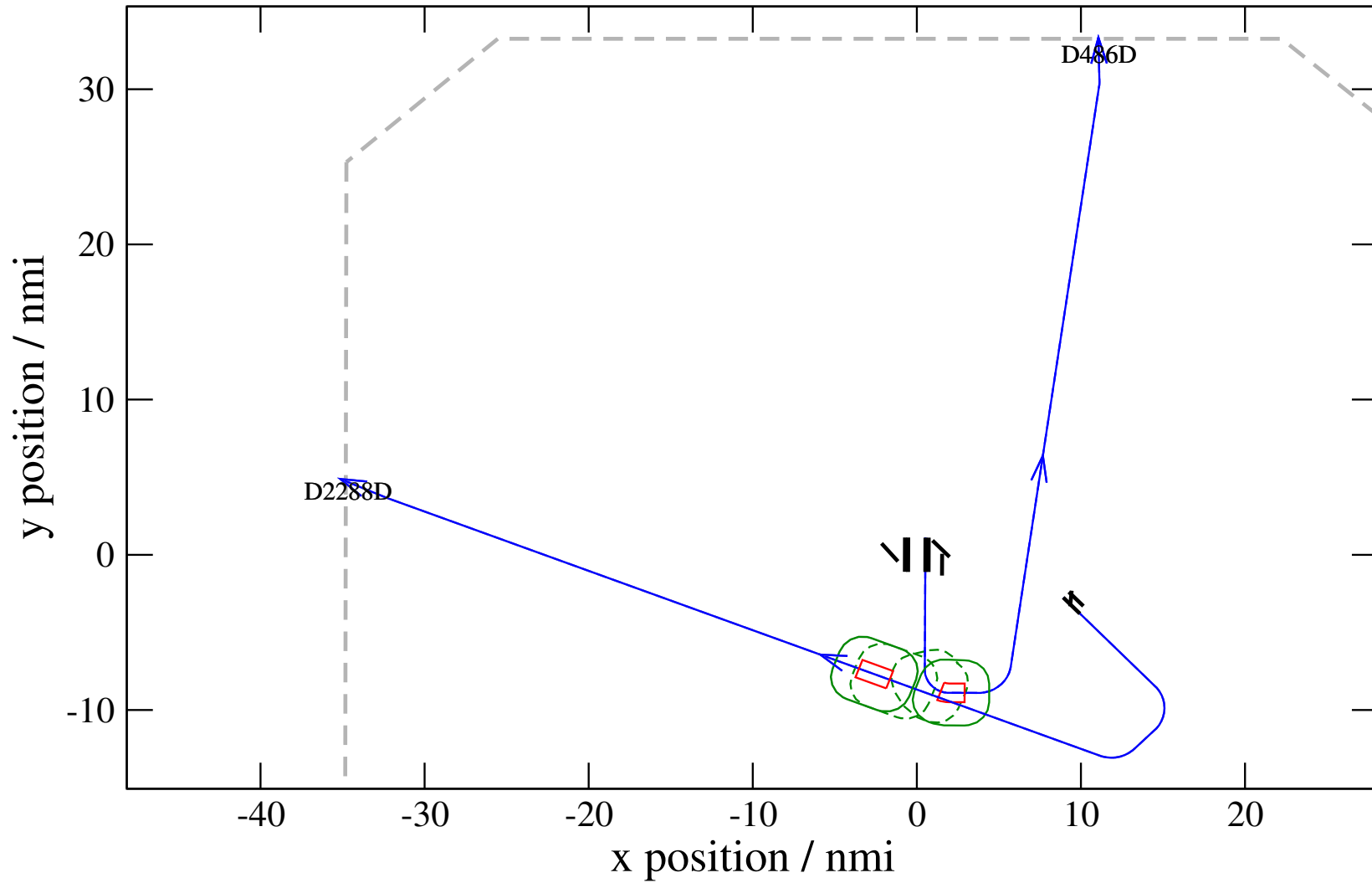
# Maneuver Altitude Profiles

+ D486D-D2288D 0.857H->1.501H: D486D temp alt 6.0 kft, 1.0 Min (+0 s) 486-2288-34



# Maneuver Planview

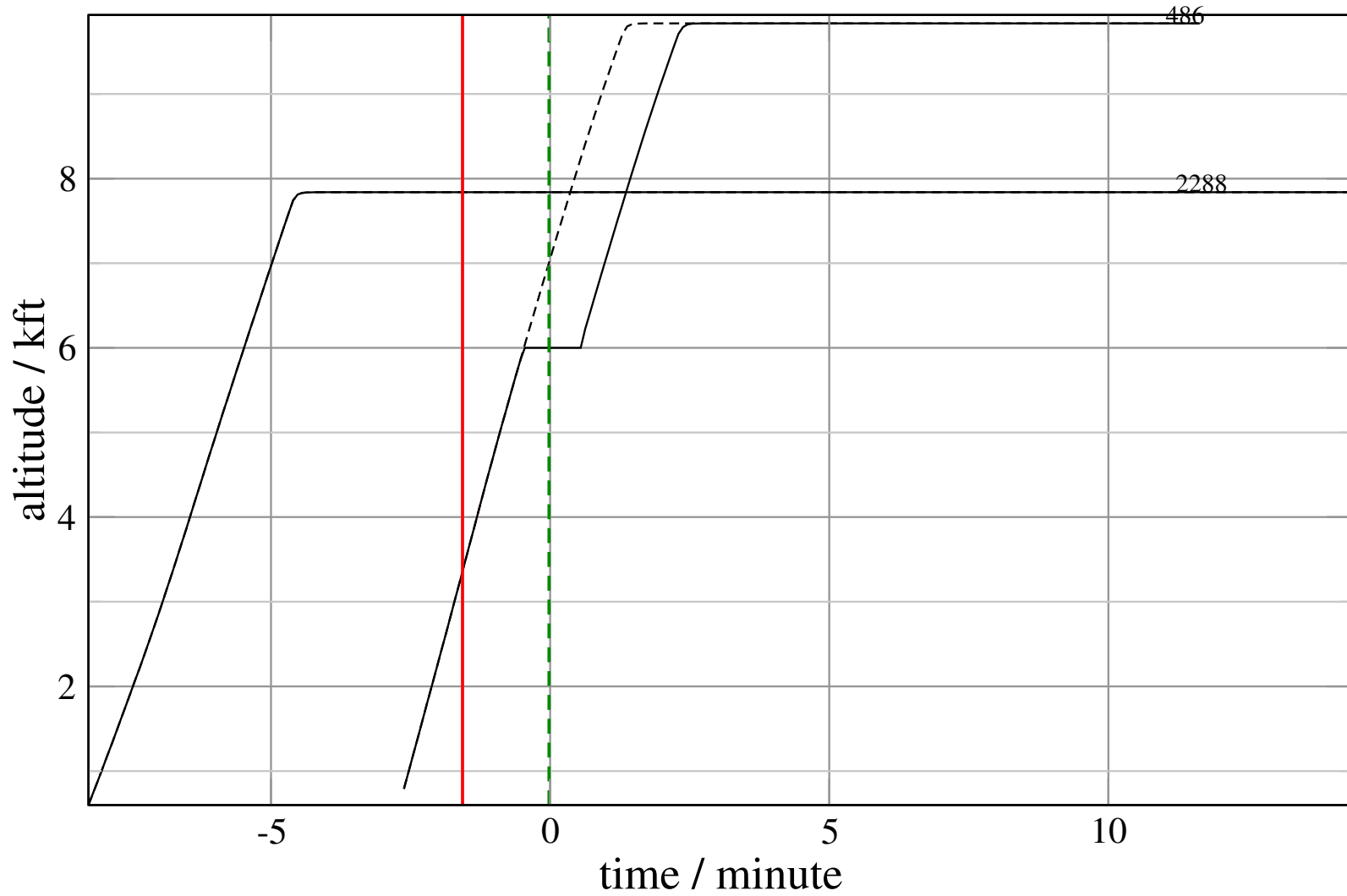
+ D486D-D2288D 0.620V->1.476H: D486D temp alt 6.0 kft, 1.0 Min (+0 s) 486-2288-35





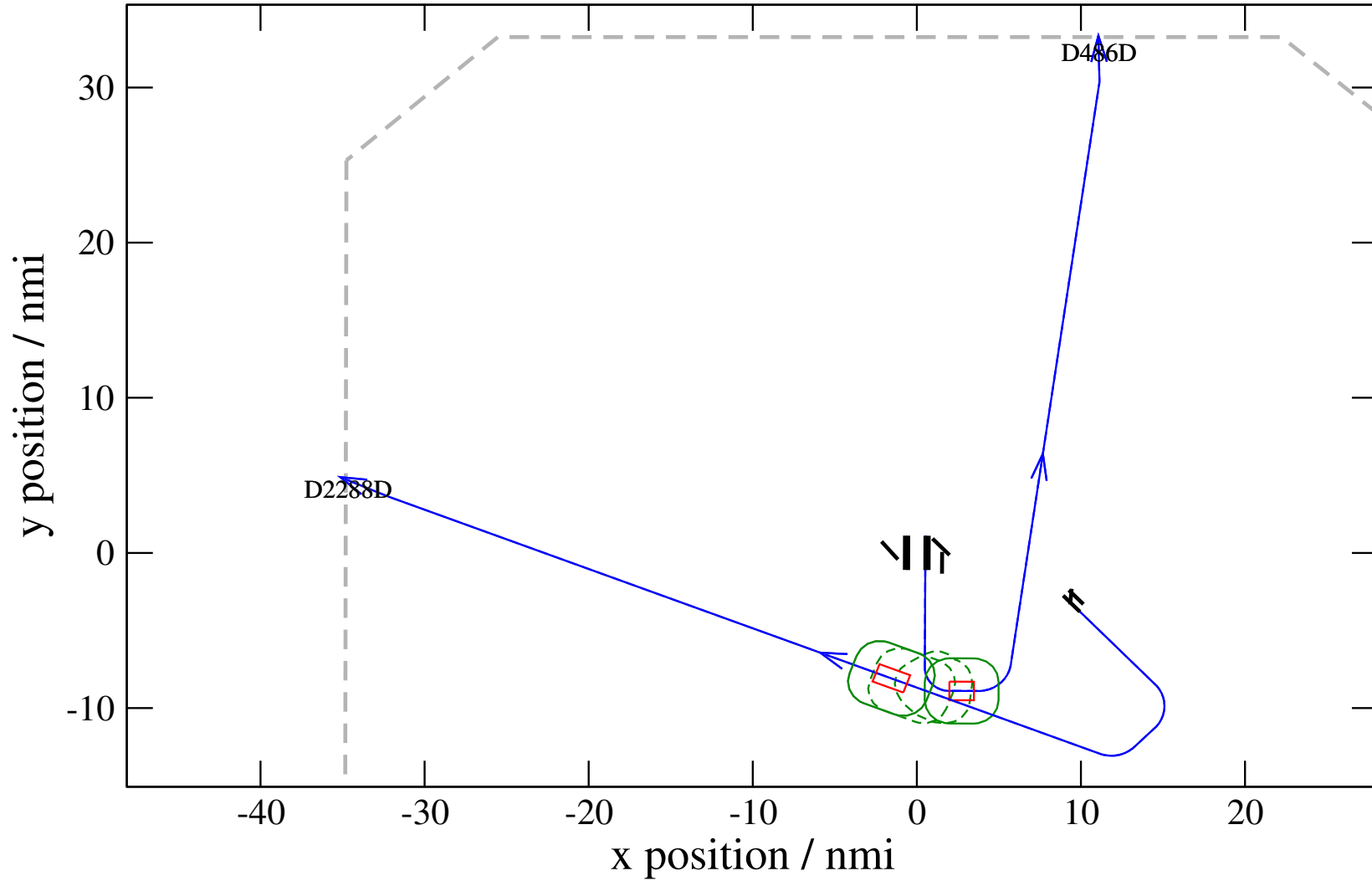
# Maneuver Altitude Profiles

+ D486D-D2288D 0.620V->1.476H: D486D temp alt 6.0 kft, 1.0 Min (+0 s) 486-2288-35



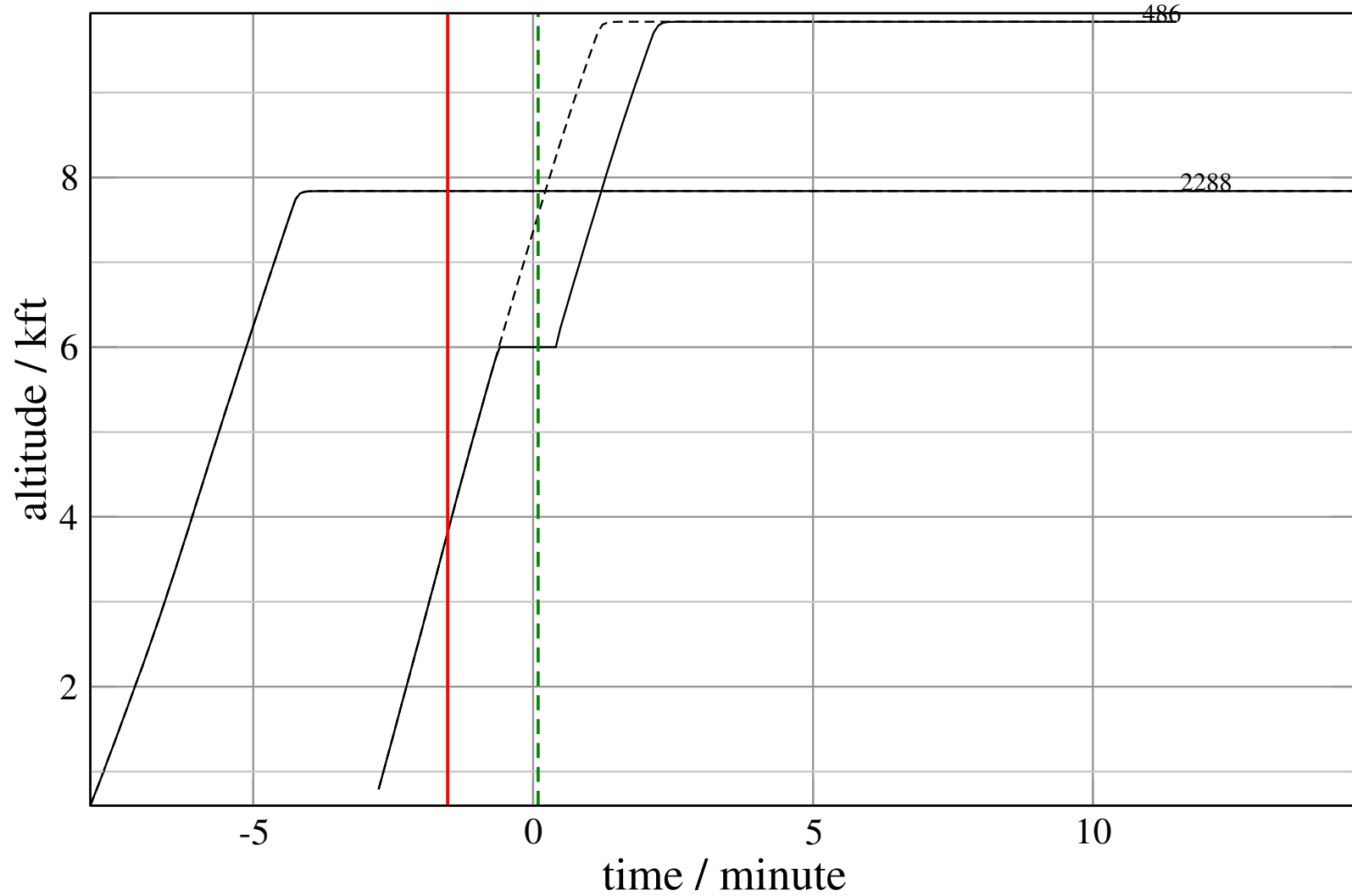
# Maneuver Planview

+ D486D-D2288D 0.350V->1.321V: D486D temp alt 6.0 kft, 1.0 Min (+0 s) 486-2288-36



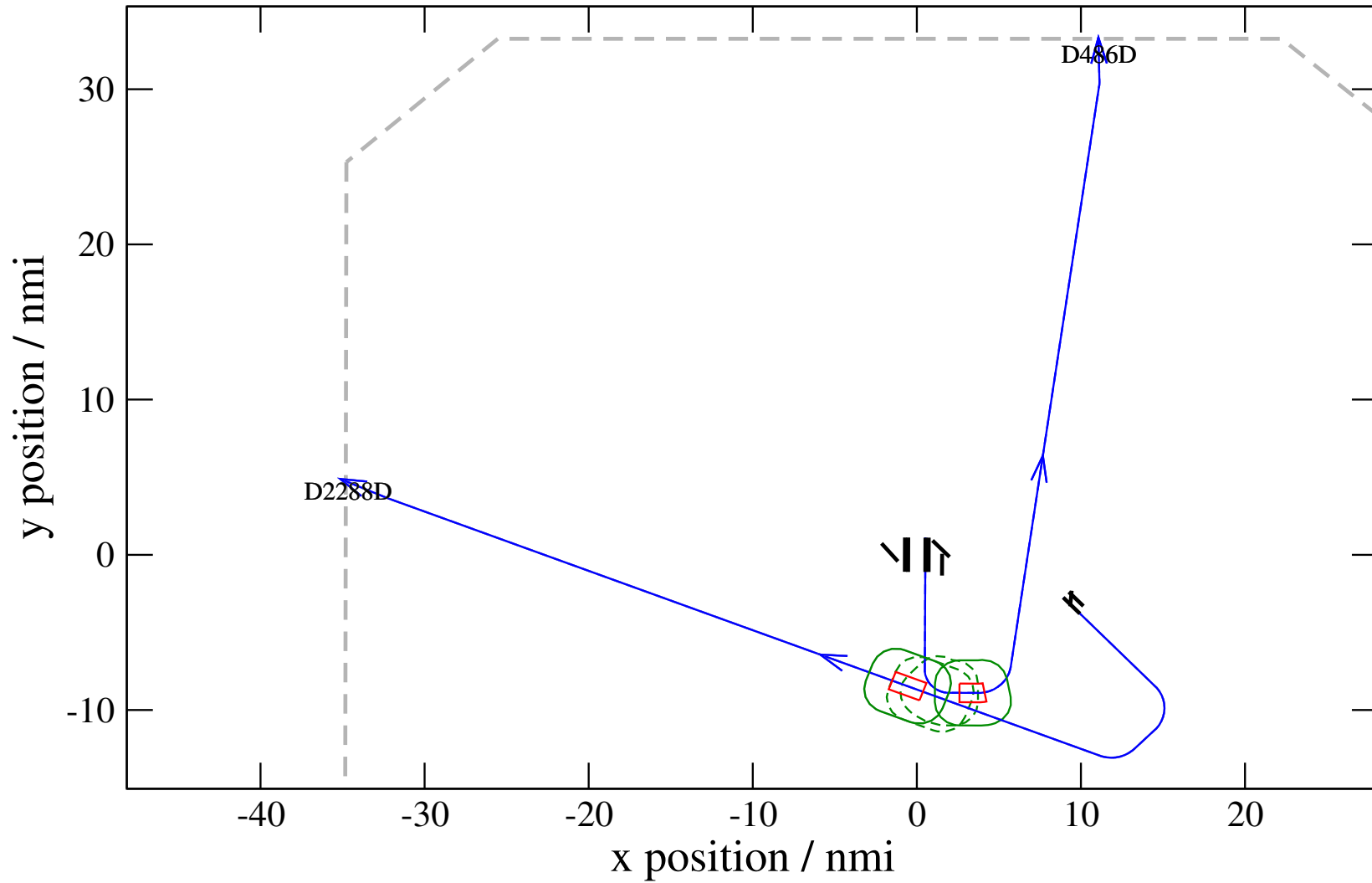
# Maneuver Altitude Profiles

+ D486D-D2288D 0.350V->1.321V: D486D temp alt 6.0 kft, 1.0 Min (+0 s) 486-2288-36



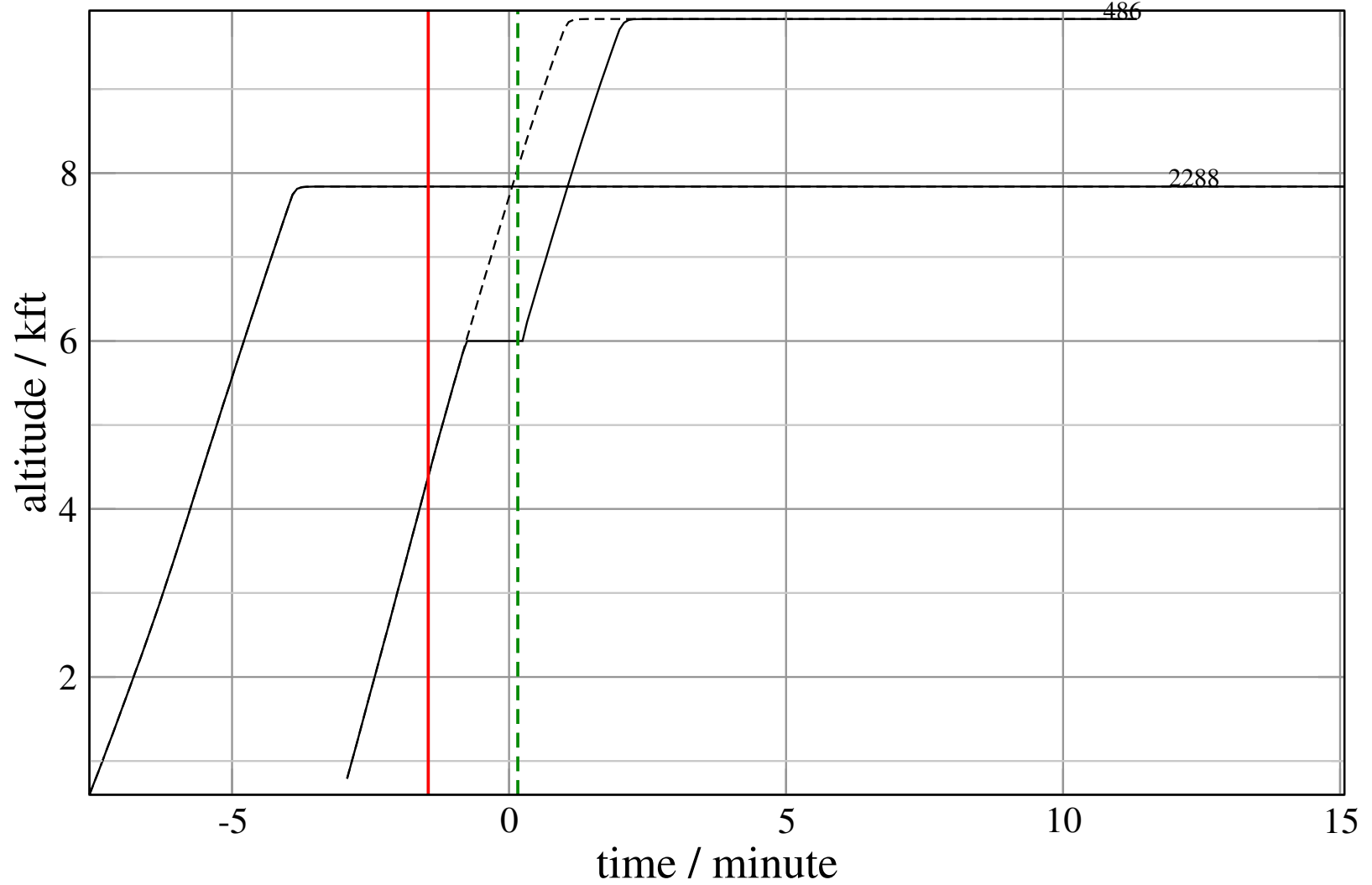
# Maneuver Planview

+ D486D-D2288D 0.093V->1.147V: D486D temp alt 6.0 kft, 1.0 Min (+0 s) 486-2288-37



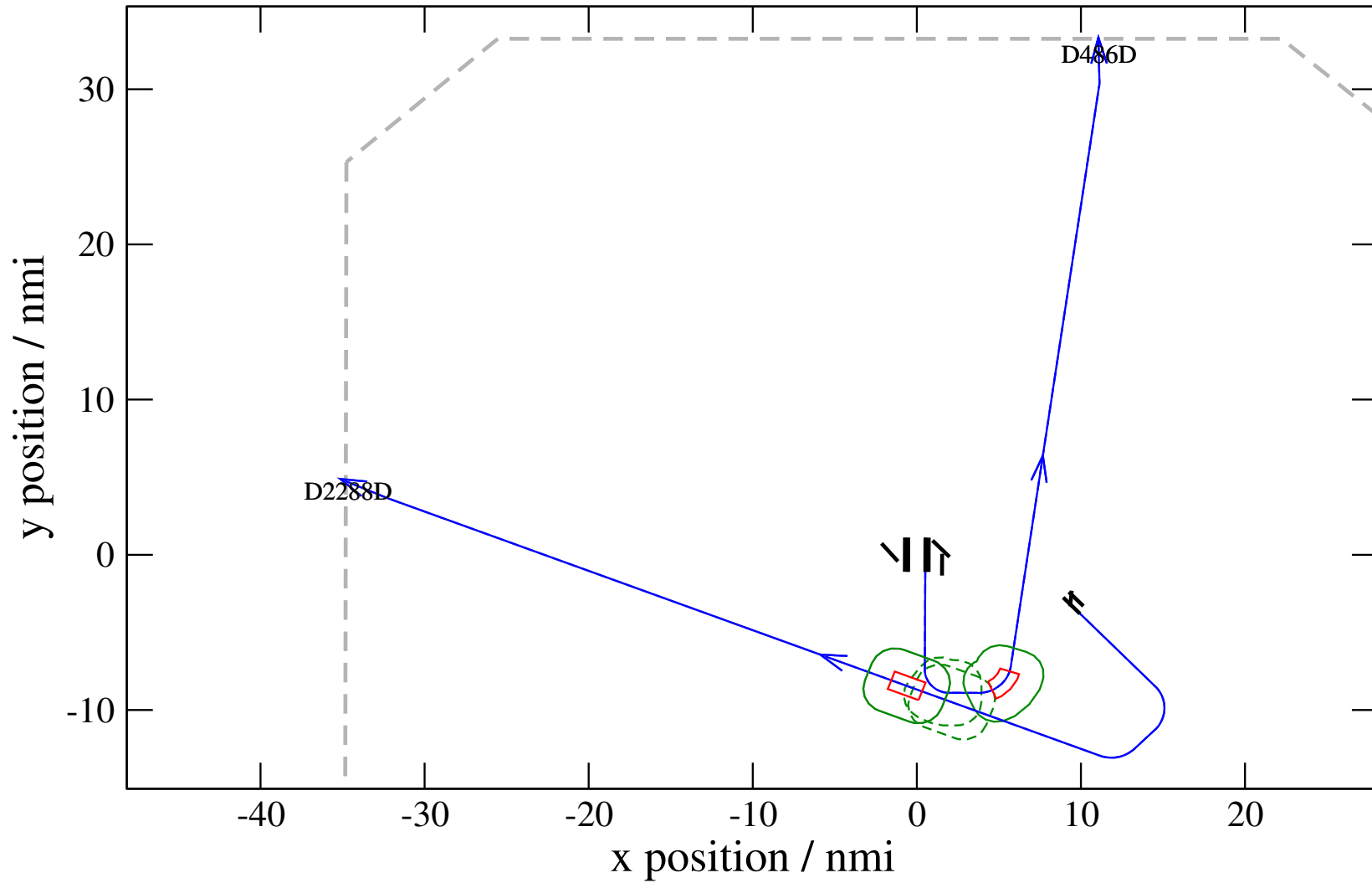
# Maneuver Altitude Profiles

+ D486D-D2288D 0.093V->1.147V: D486D temp alt 6.0 kft, 1.0 Min (+0 s) 486-2288-37



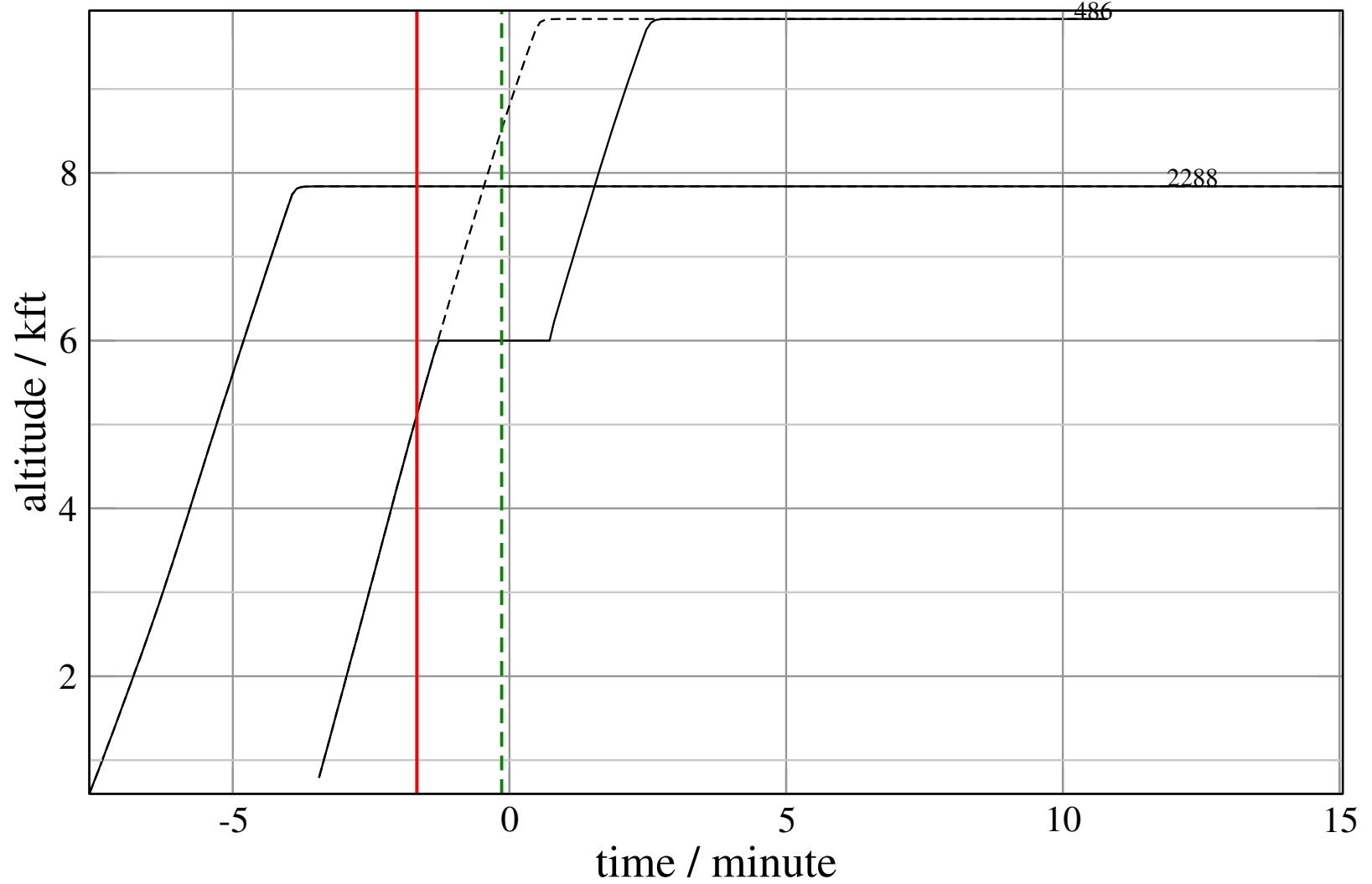
# Maneuver Planview

+ D486D-D2288D 0.000H->1.504V: D486D temp alt 6.0 kft, 2.0 Min (+0 s) 486-2288-38



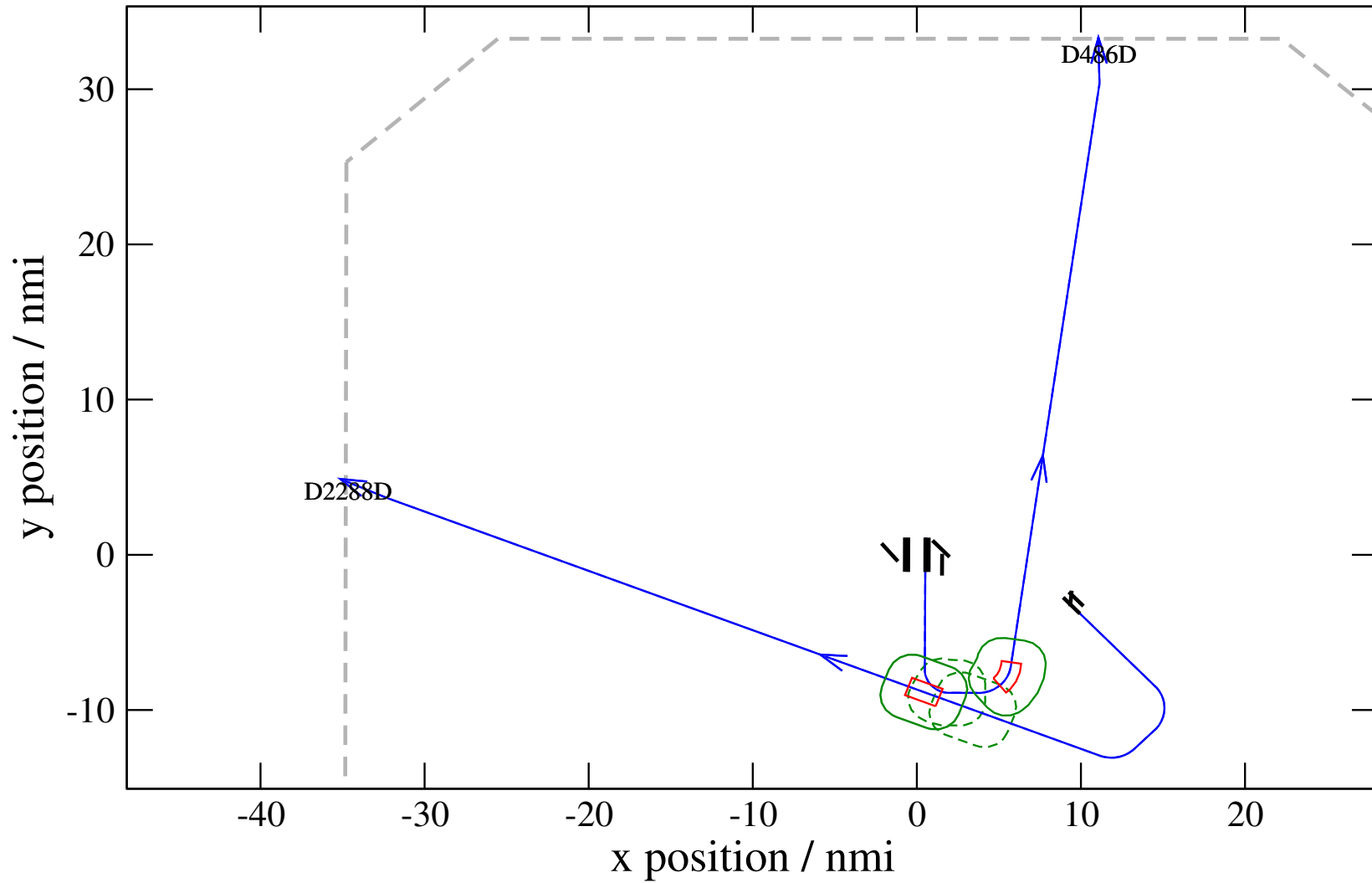
# Maneuver Altitude Profiles

+ D486D-D2288D 0.000H->1.504V: D486D temp alt 6.0 kft, 2.0 Min (+0 s) 486-2288-38



# Maneuver Planview

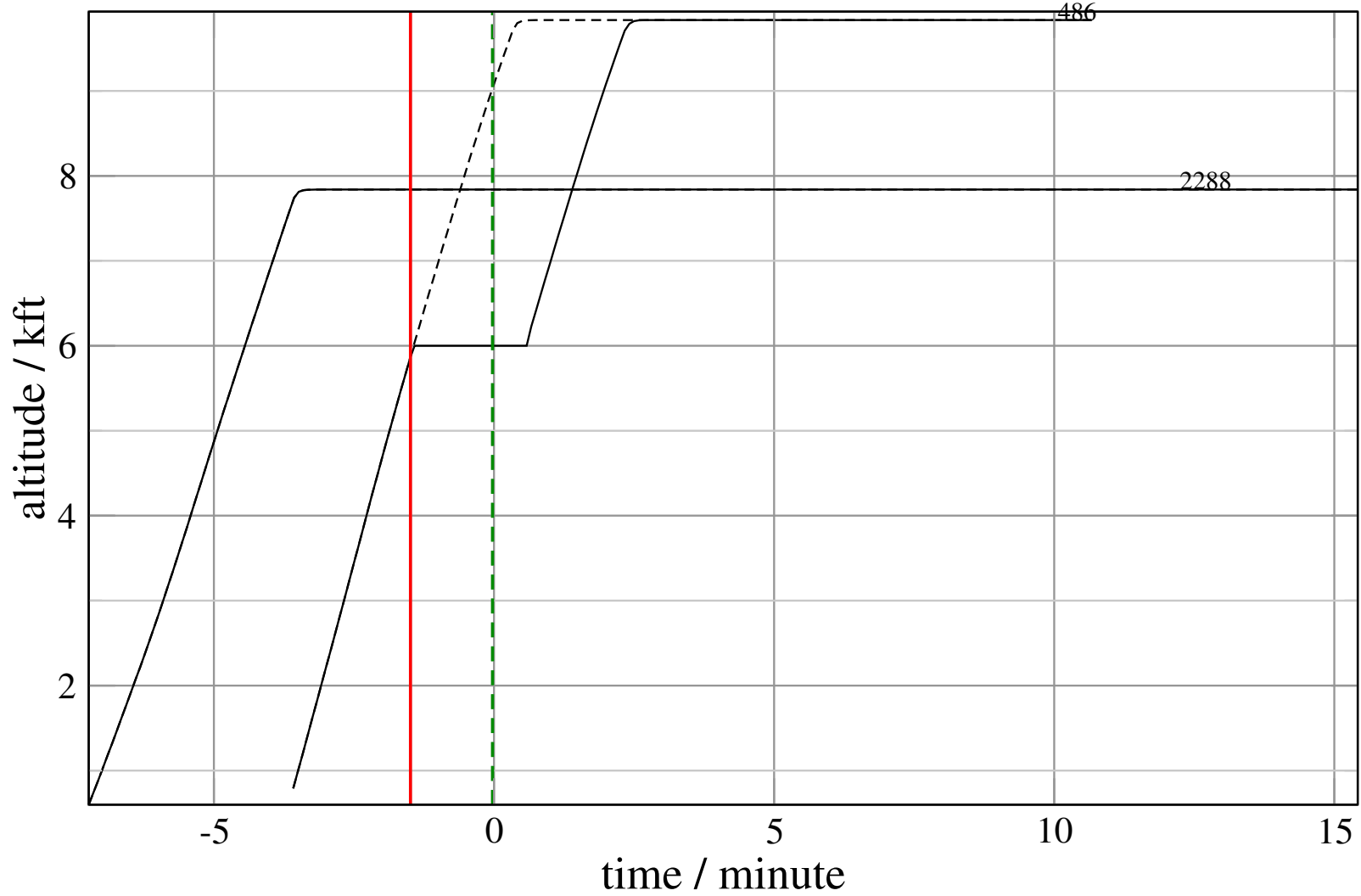
+ D486D-D2288D 0.000H->1.348V: D486D temp alt 6.0 kft, 2.0 Min (+0 s) 486-2288-39





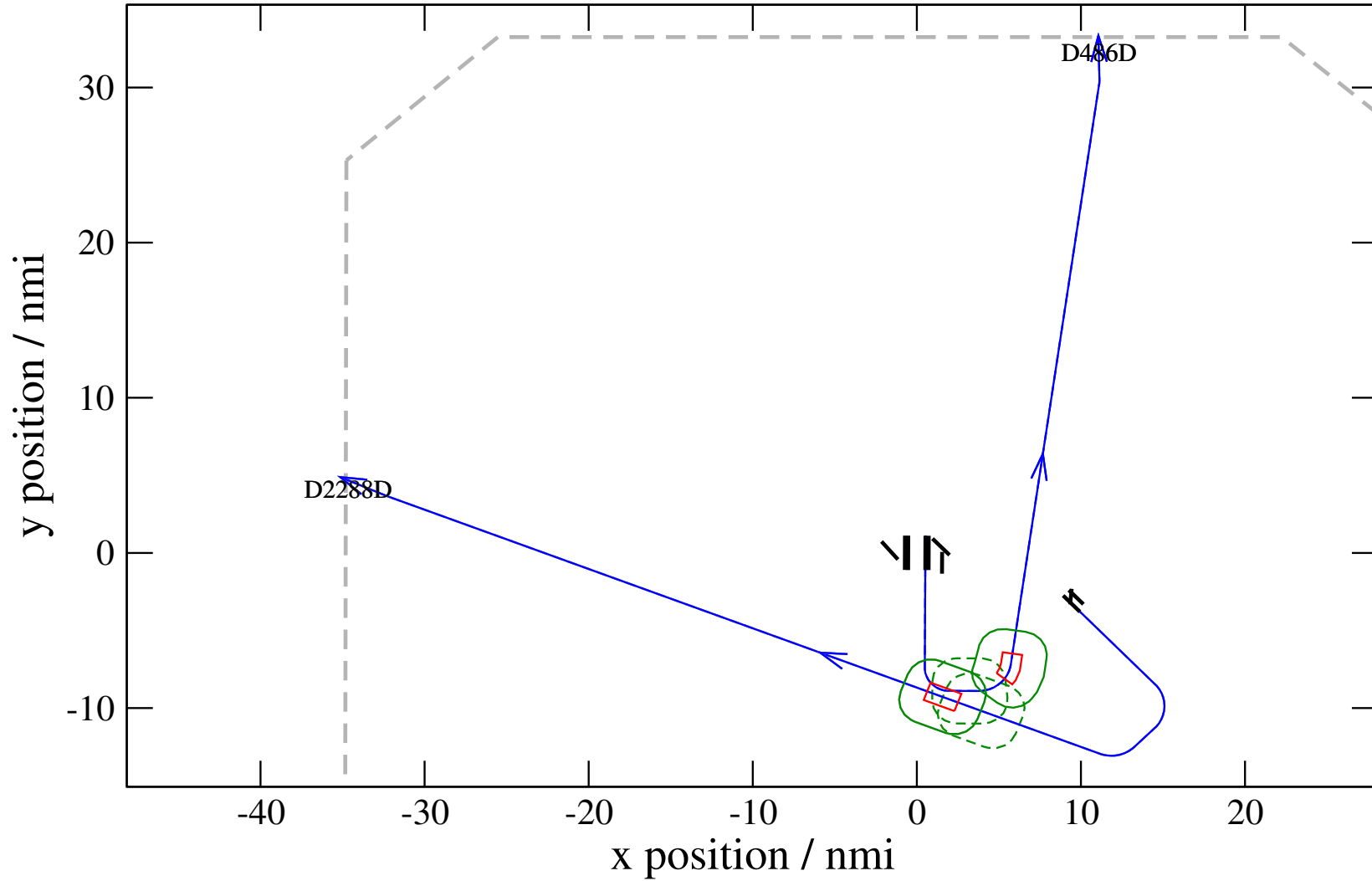
# Maneuver Altitude Profiles

+ D486D-D2288D 0.000H->1.348V: D486D temp alt 6.0 kft, 2.0 Min (+0 s) 486-2288-39



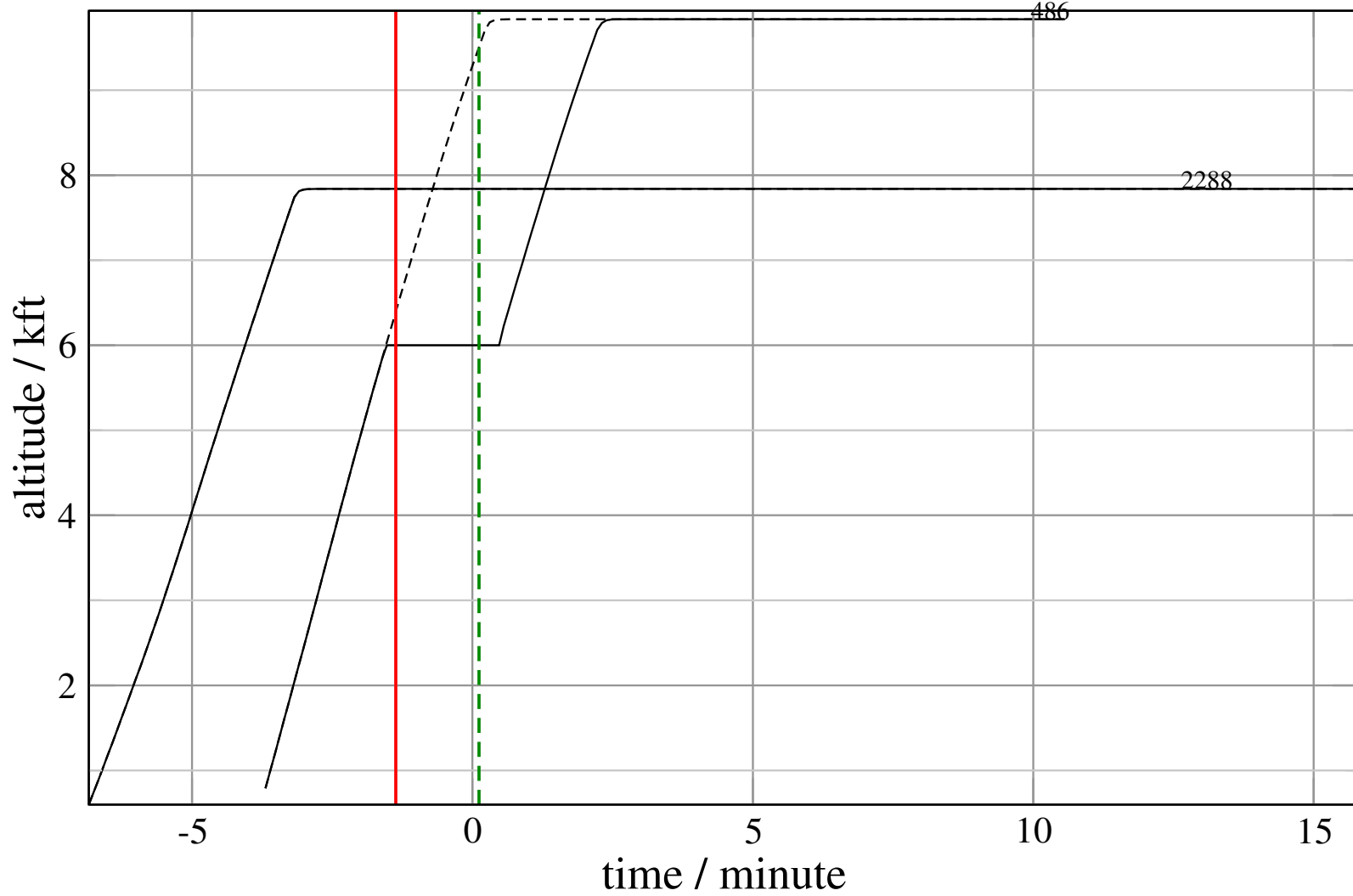
# Maneuver Planview

+ D486D-D2288D 0.000H->1.229V: D486D temp alt 6.0 kft, 2.0 Min (+0 s) 486-2288-40



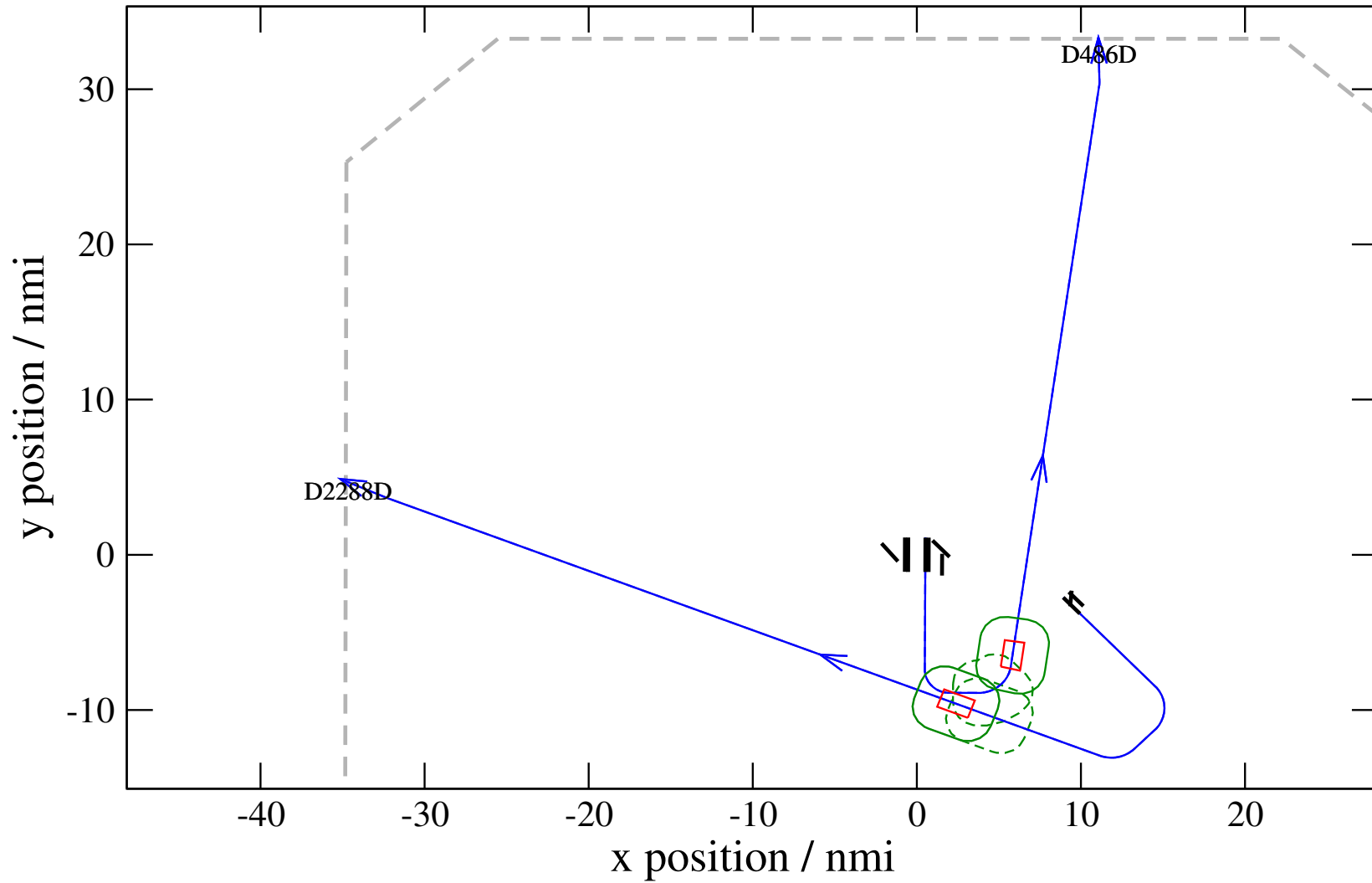
# Maneuver Altitude Profiles

+ D486D-D2288D 0.000H->1.229V: D486D temp alt 6.0 kft, 2.0 Min (+0 s) 486-2288-40



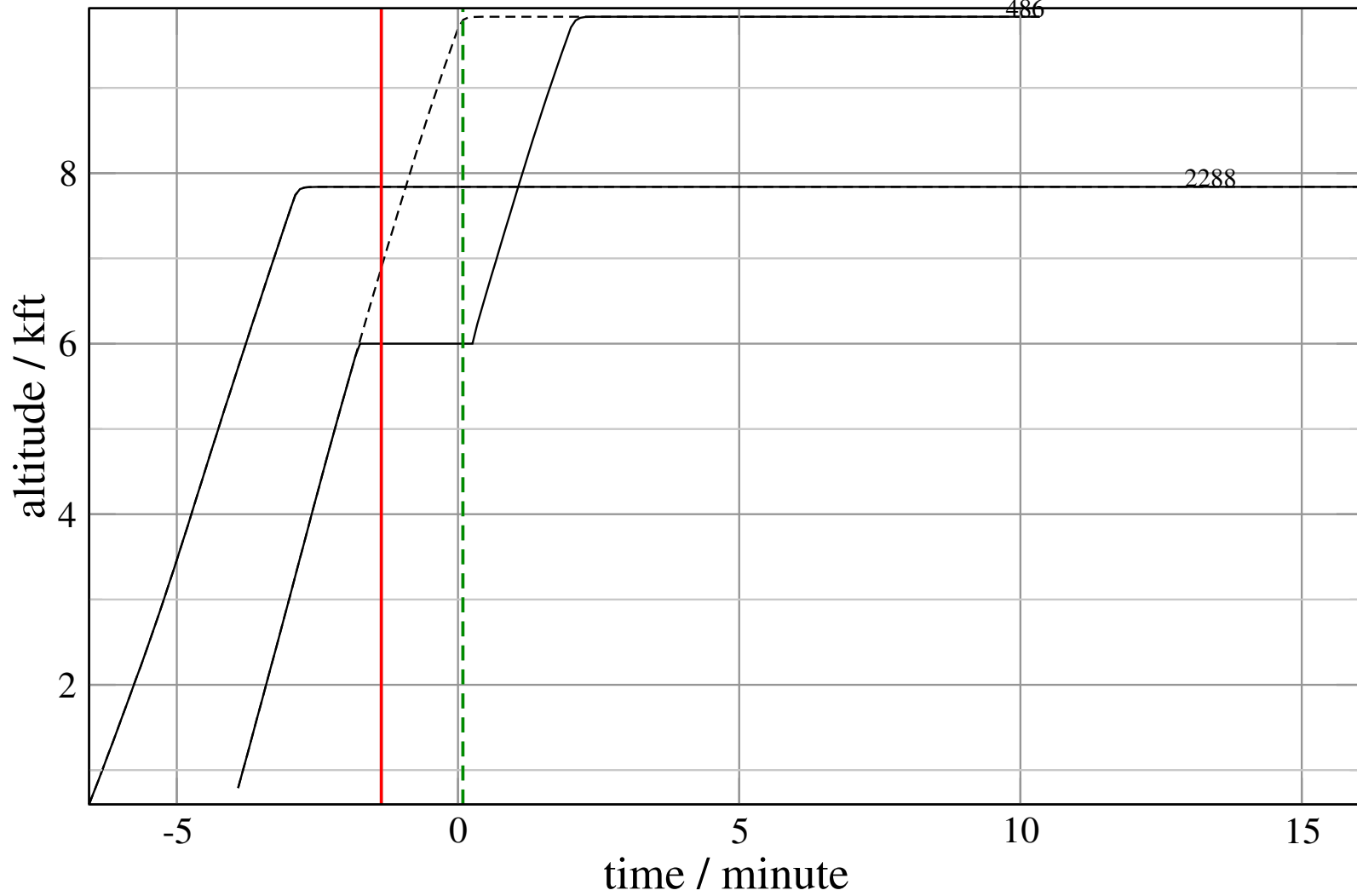
# Maneuver Planview

+ D486D-D2288D 0.000H->1.191V: D486D temp alt 6.0 kft, 2.0 Min (+0 s) 486-2288-41



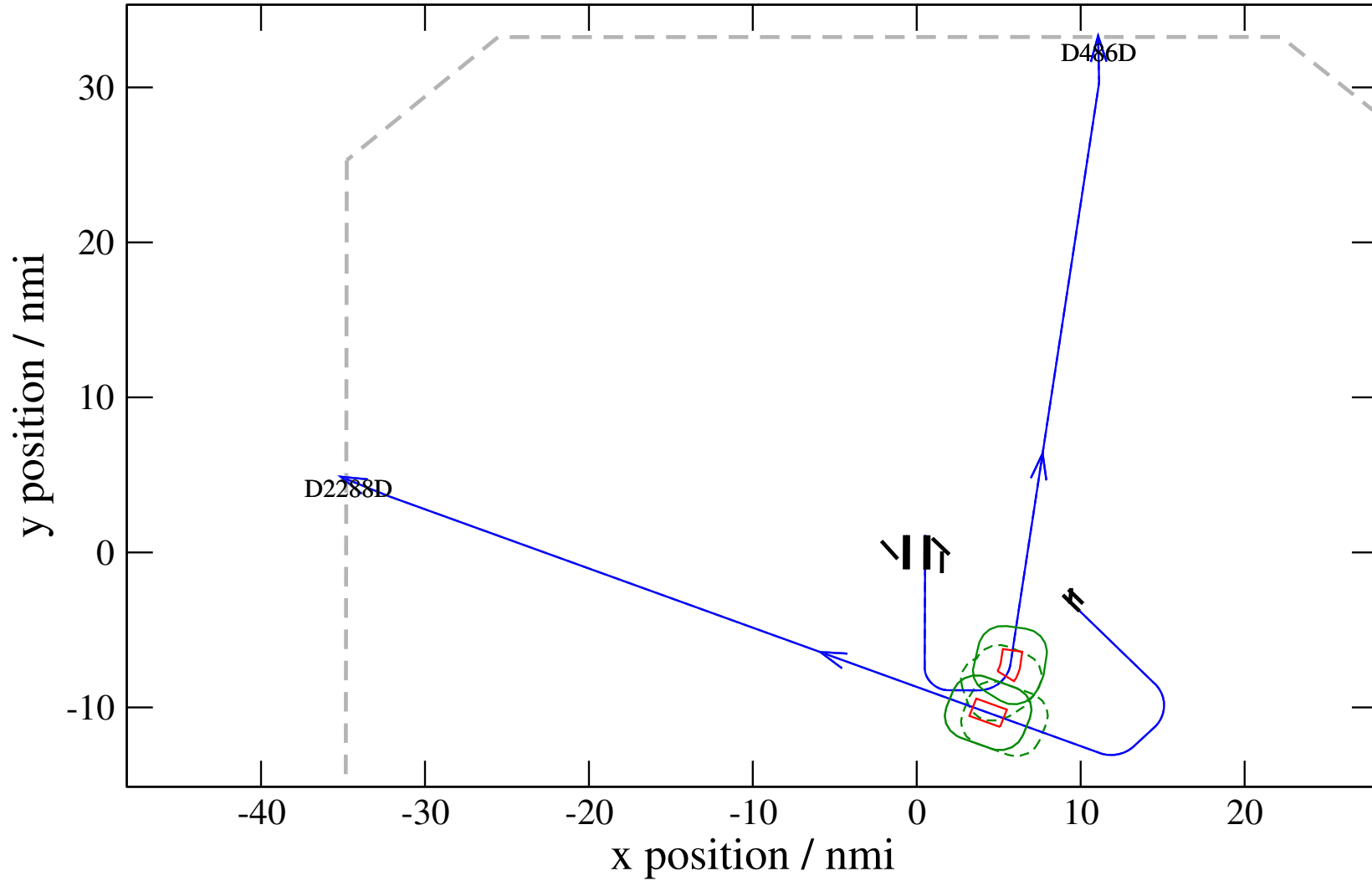
# Maneuver Altitude Profiles

+ D486D-D2288D 0.000H->1.191V: D486D temp alt 6.0 kft, 2.0 Min (+0 s) 486-2288-41



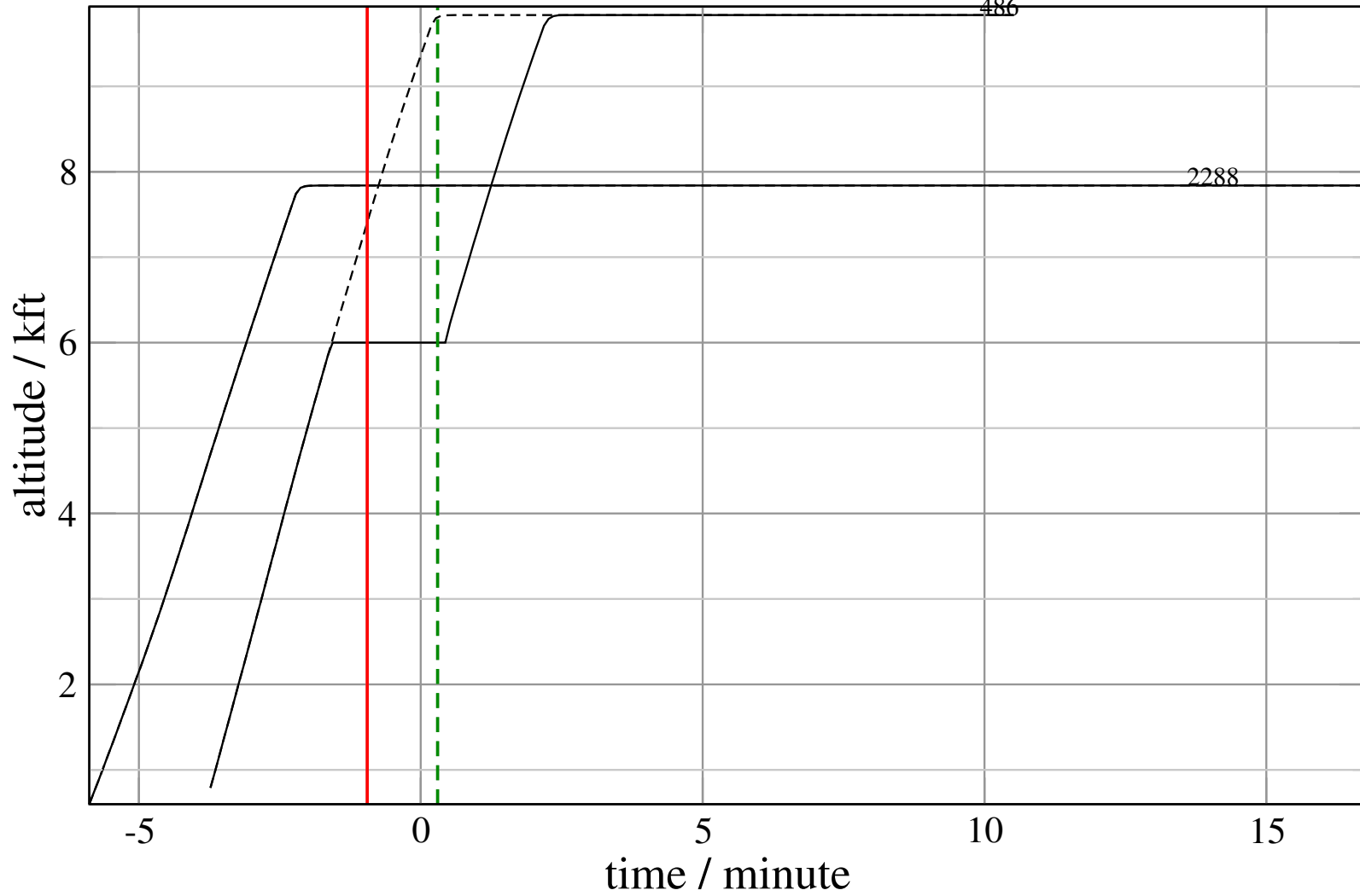
# Maneuver Planview

+ D486D-D2288D 0.149H->1.186H: D486D temp alt 6.0 kft, 2.0 Min (+0 s) 486-2288-42



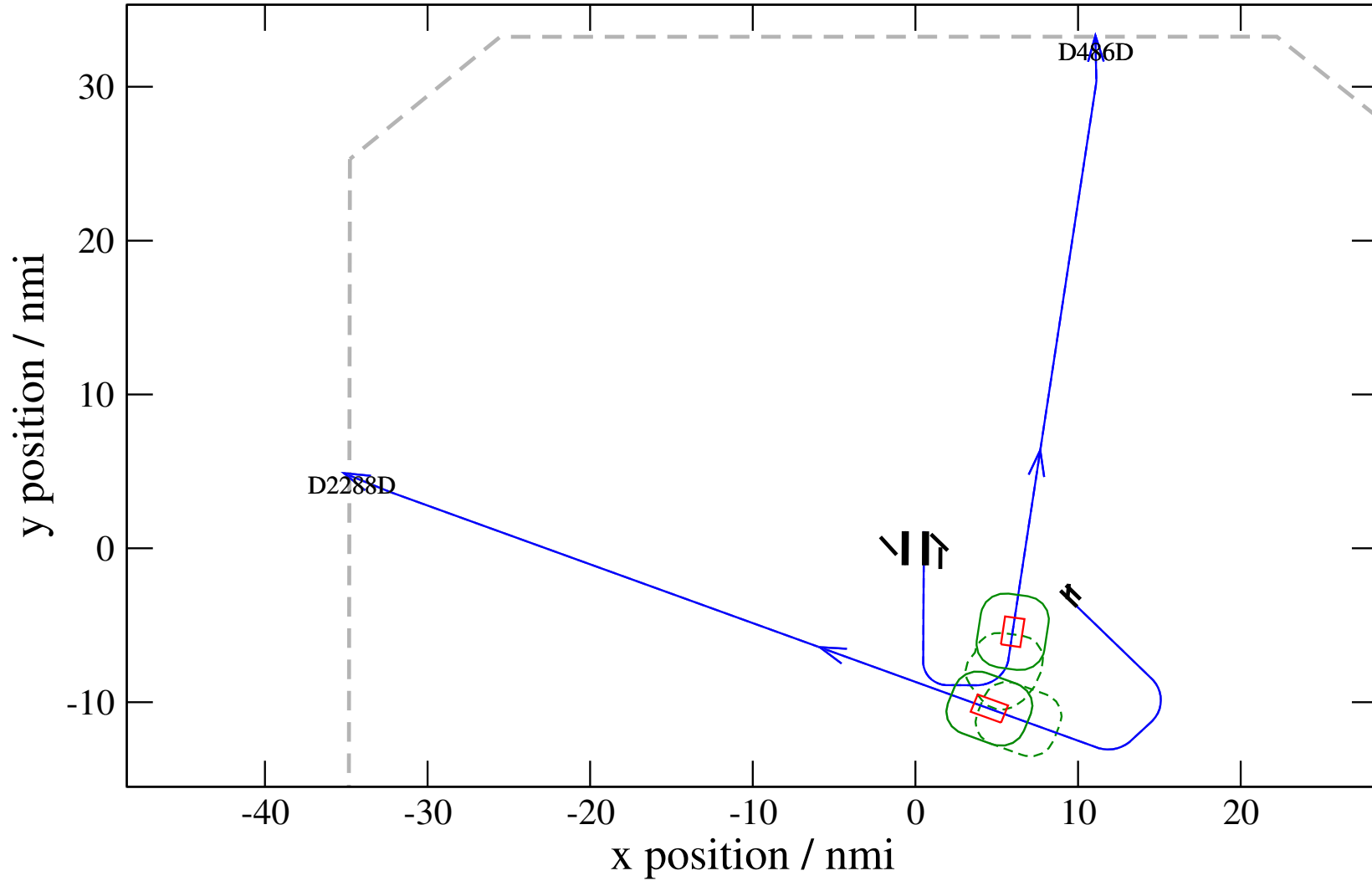
# Maneuver Altitude Profiles

+ D486D-D2288D 0.149H->1.186H: D486D temp alt 6.0 kft, 2.0 Min (+0 s) 486-2288-42



# Maneuver Planview

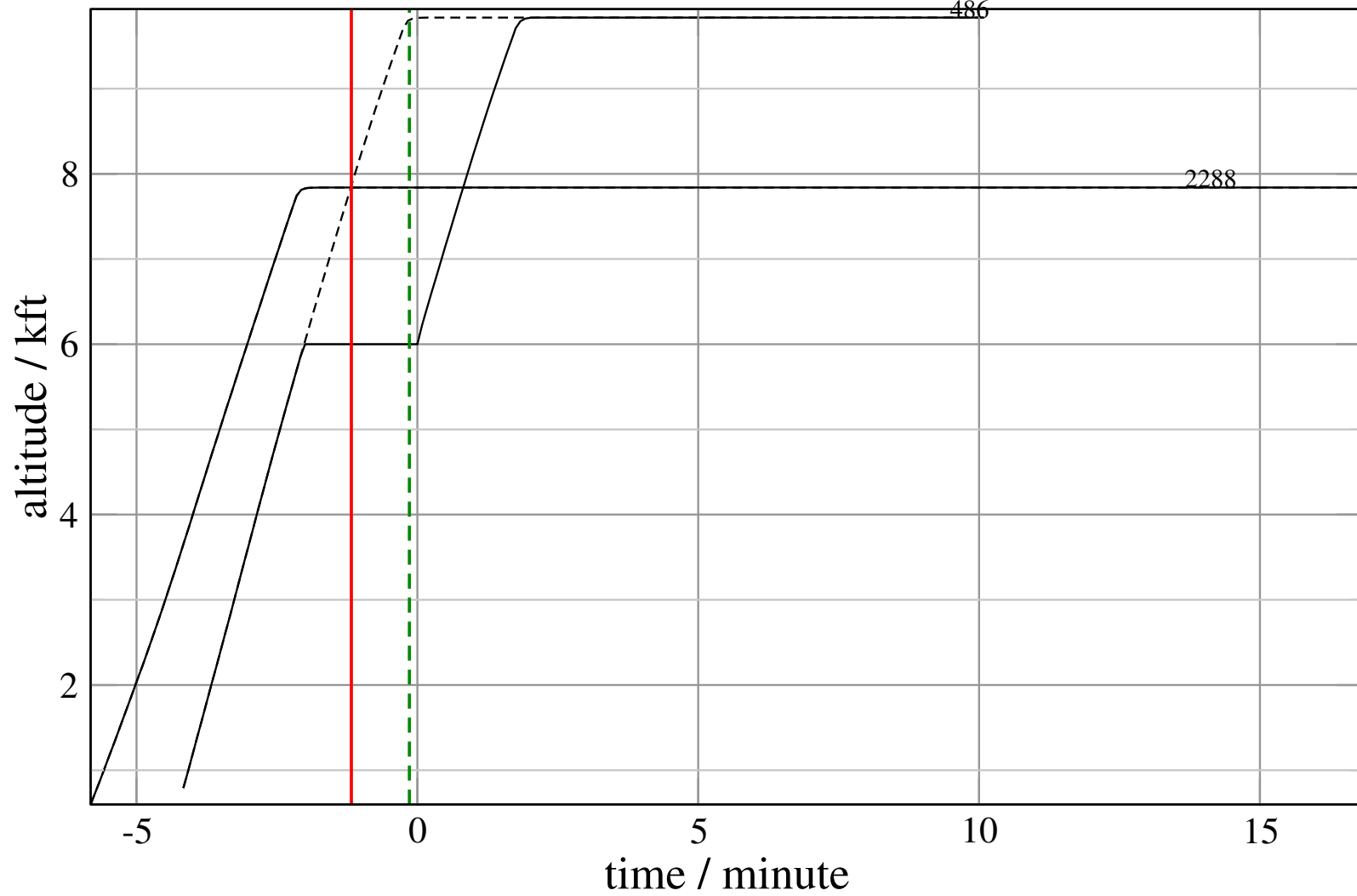
+ D486D-D2288D 0.414H->1.187V: D486D temp alt 6.0 kft, 2.0 Min (+0 s) 486-2288-43





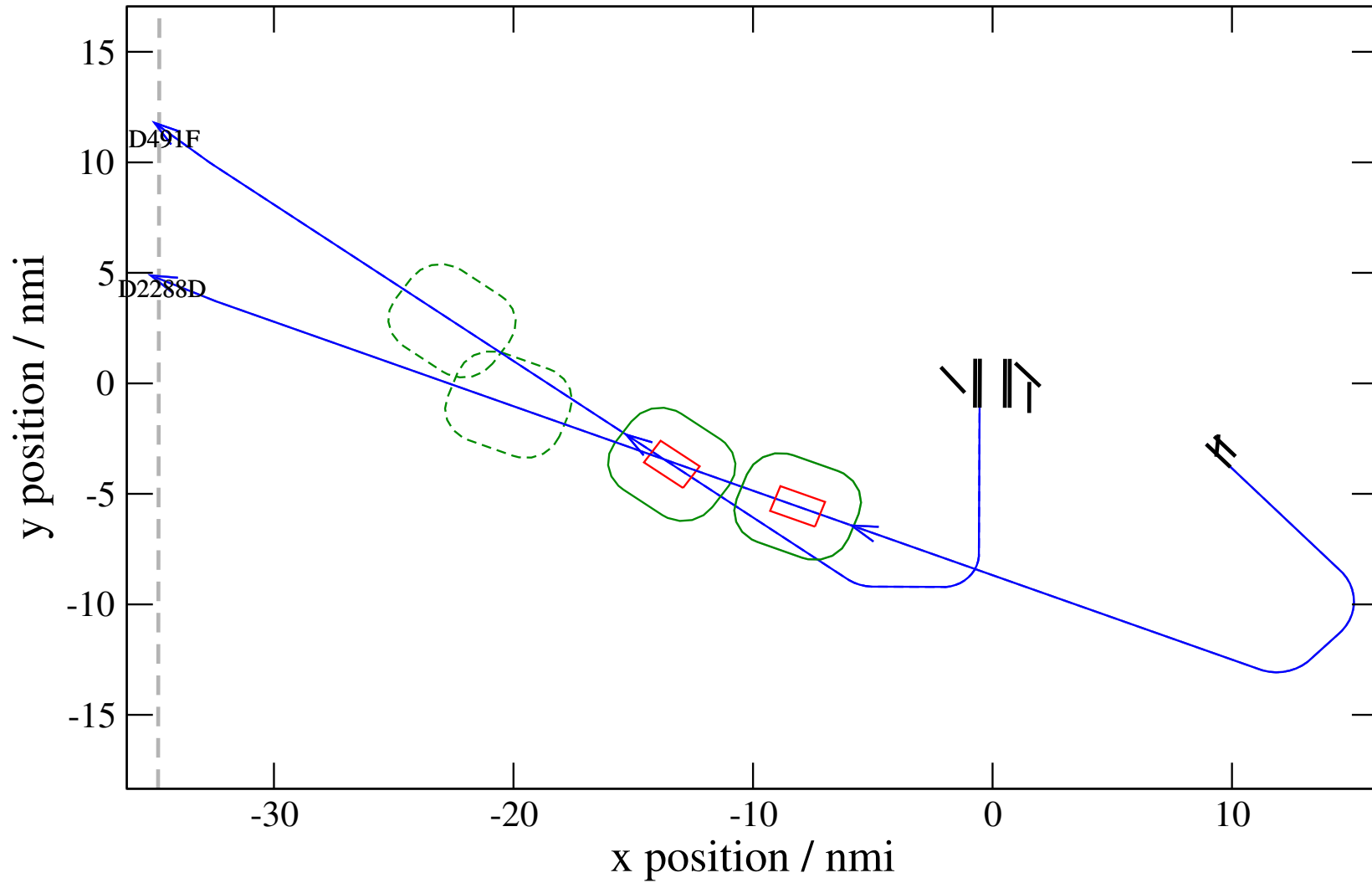
# Maneuver Altitude Profiles

+ D486D-D2288D 0.414H->1.187V: D486D temp alt 6.0 kft, 2.0 Min (+0 s) 486-2288-43



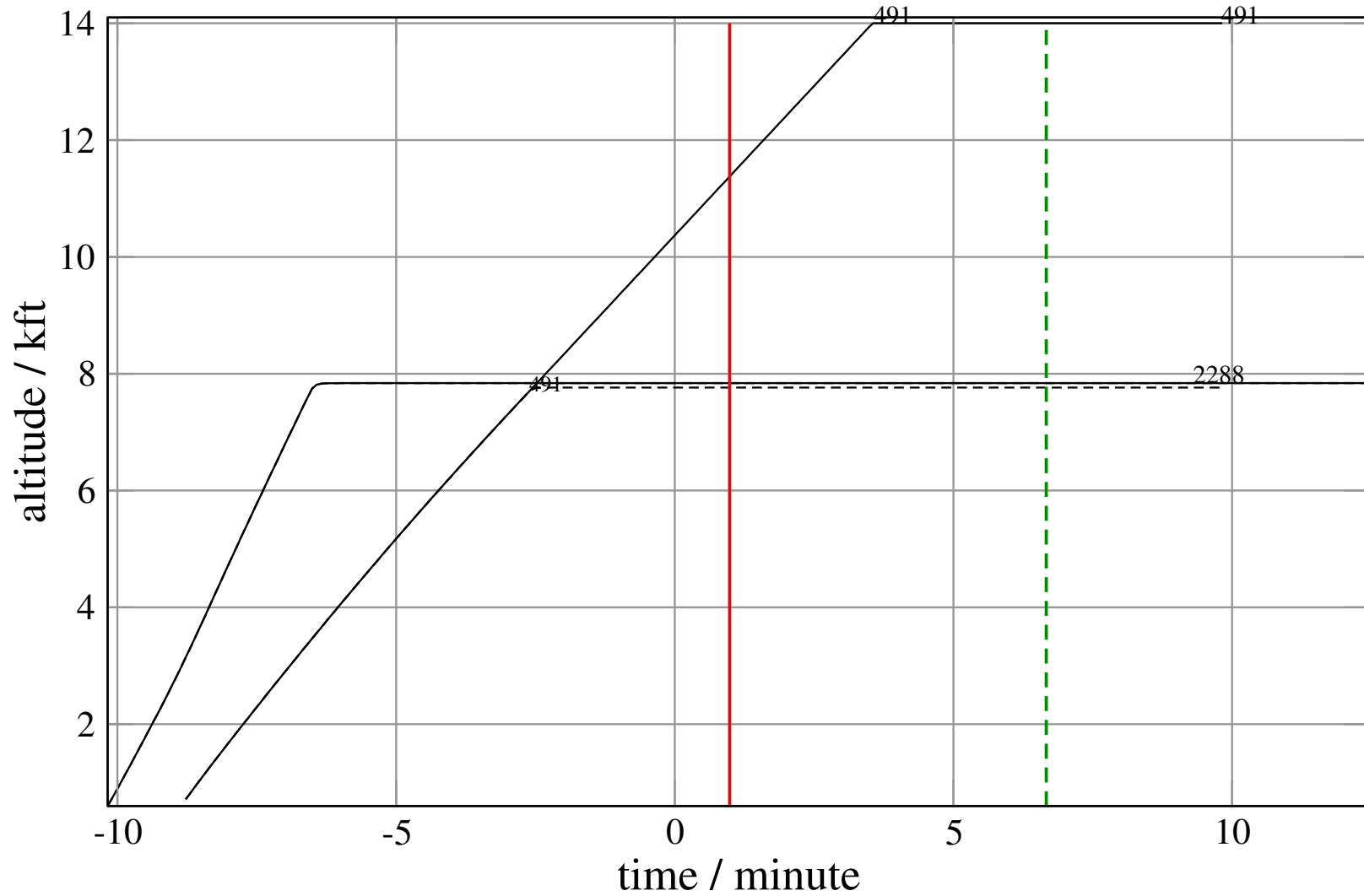
# Maneuver Planview

+ D491F-D2288D 0.716H->1.157H: D491F new level alt 14.0 kft (+0 s) 2288-491-41



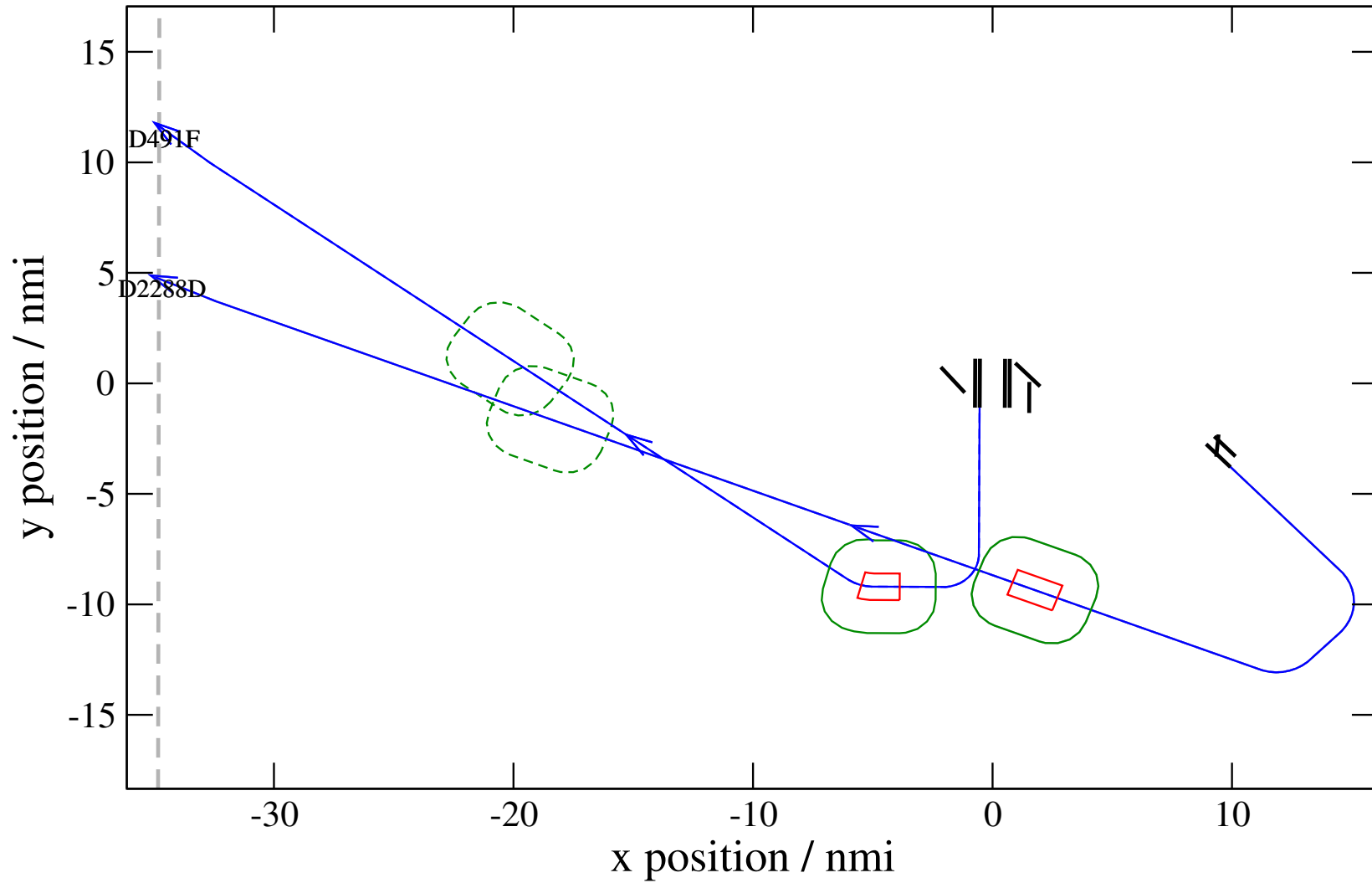
# Maneuver Altitude Profiles

+ D491F-D2288D 0.716H->1.157H: D491F new level alt 14.0 kft (+0 s) 2288-491-41



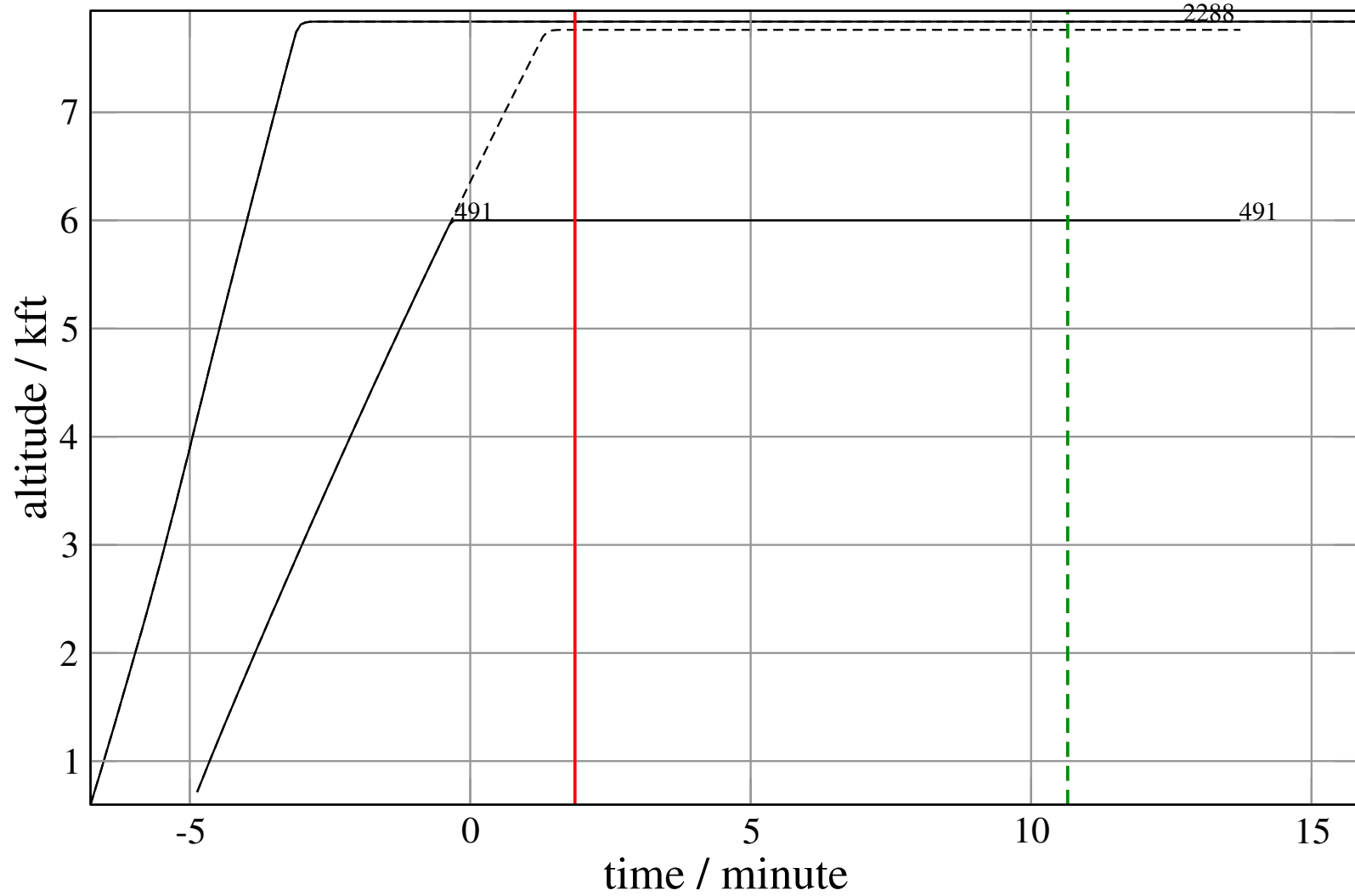
# Maneuver Planview

+ D491F-D2288D 0.296H->1.500H: D491F new level alt 6.0 kft (+0 s) 2288-491-42



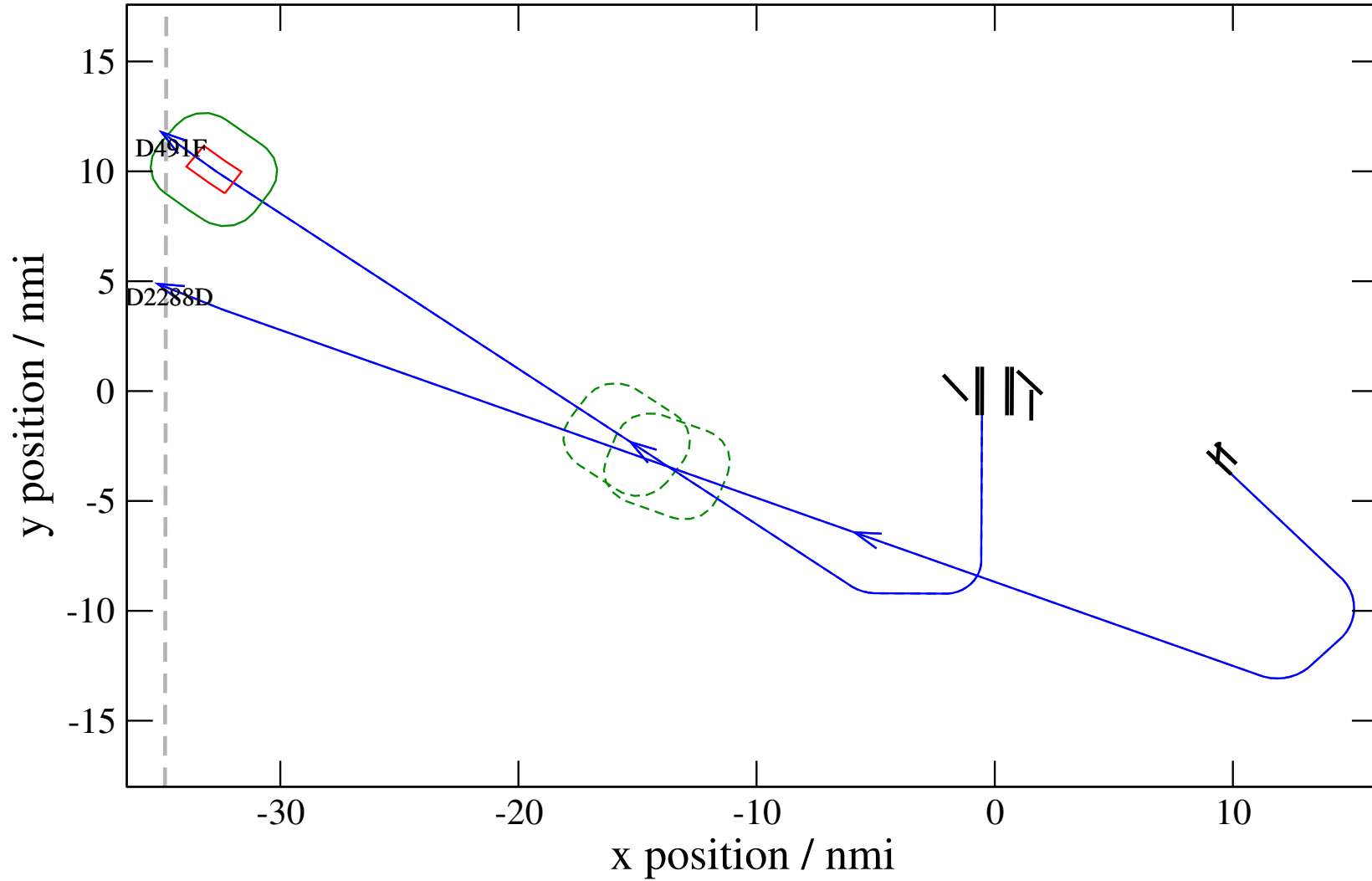
# Maneuver Altitude Profiles

+ D491F-D2288D 0.296H->1.500H: D491F new level alt 6.0 kft (+0 s) 2288-491-42



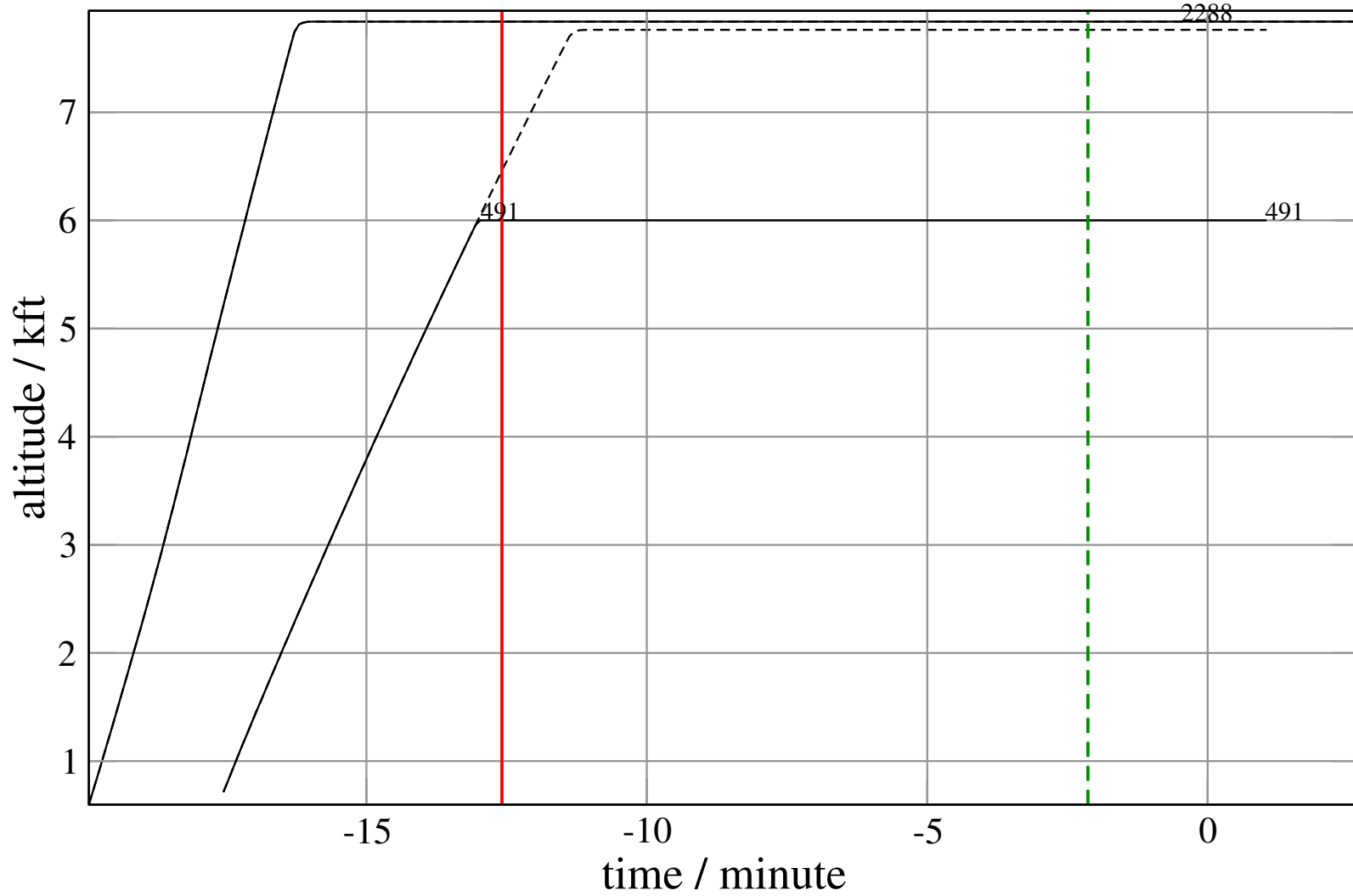
# Maneuver Planview

+ D491F-D2288D 0.076V->1.501H: D491F new level alt 6.0 kft (+0 s) 2288-491-43



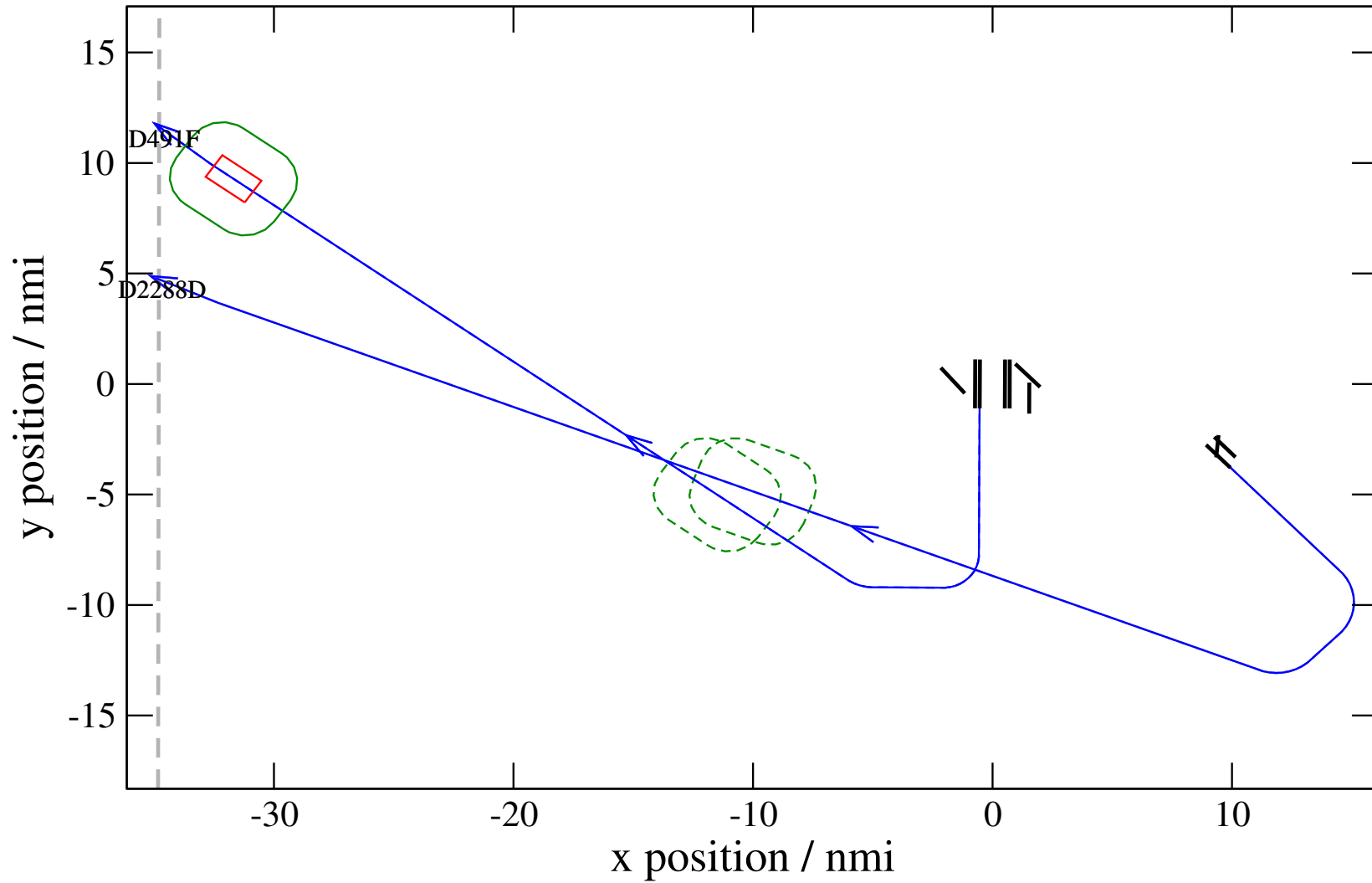
# Maneuver Altitude Profiles

+ D491F-D2288D 0.076V->1.501H: D491F new level alt 6.0 kft (+0 s) 2288-491-43



# Maneuver Planview

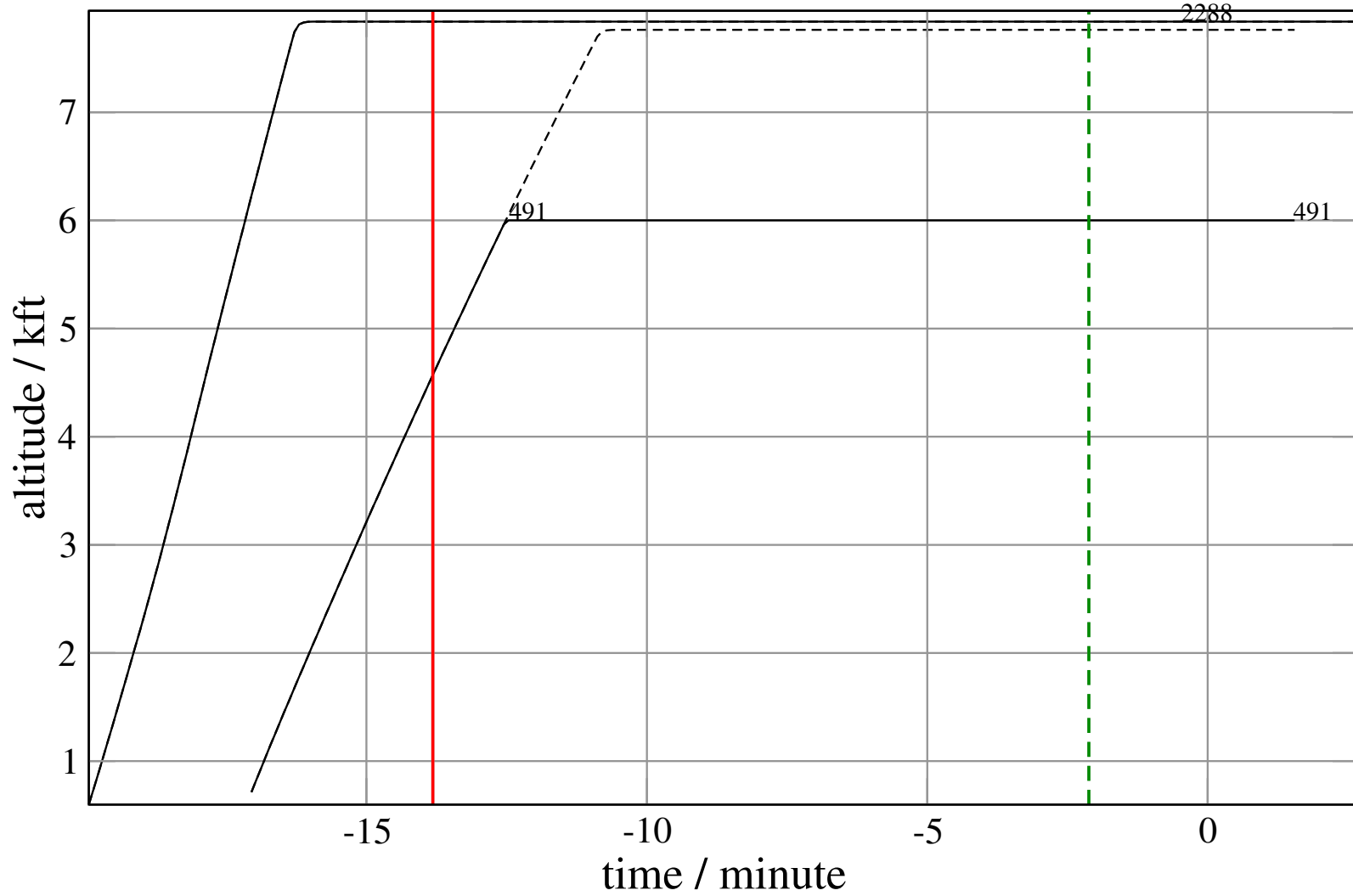
+ D491F-D2288D 0.076V->1.501H: D491F new level alt 6.0 kft (+0 s) 2288-491-44





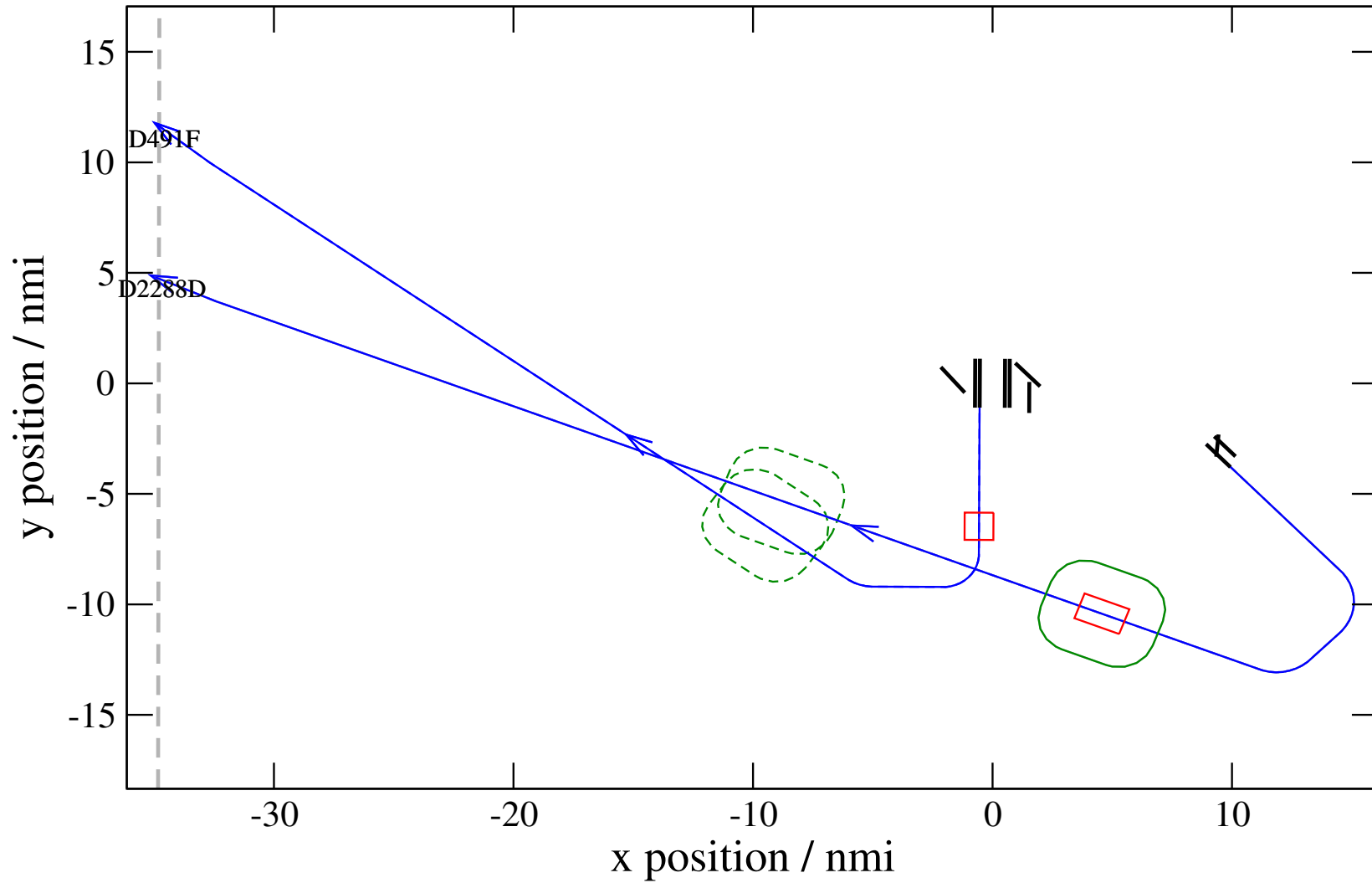
# Maneuver Altitude Profiles

+ D491F-D2288D 0.076V->1.501H: D491F new level alt 6.0 kft (+0 s) 2288-491-44



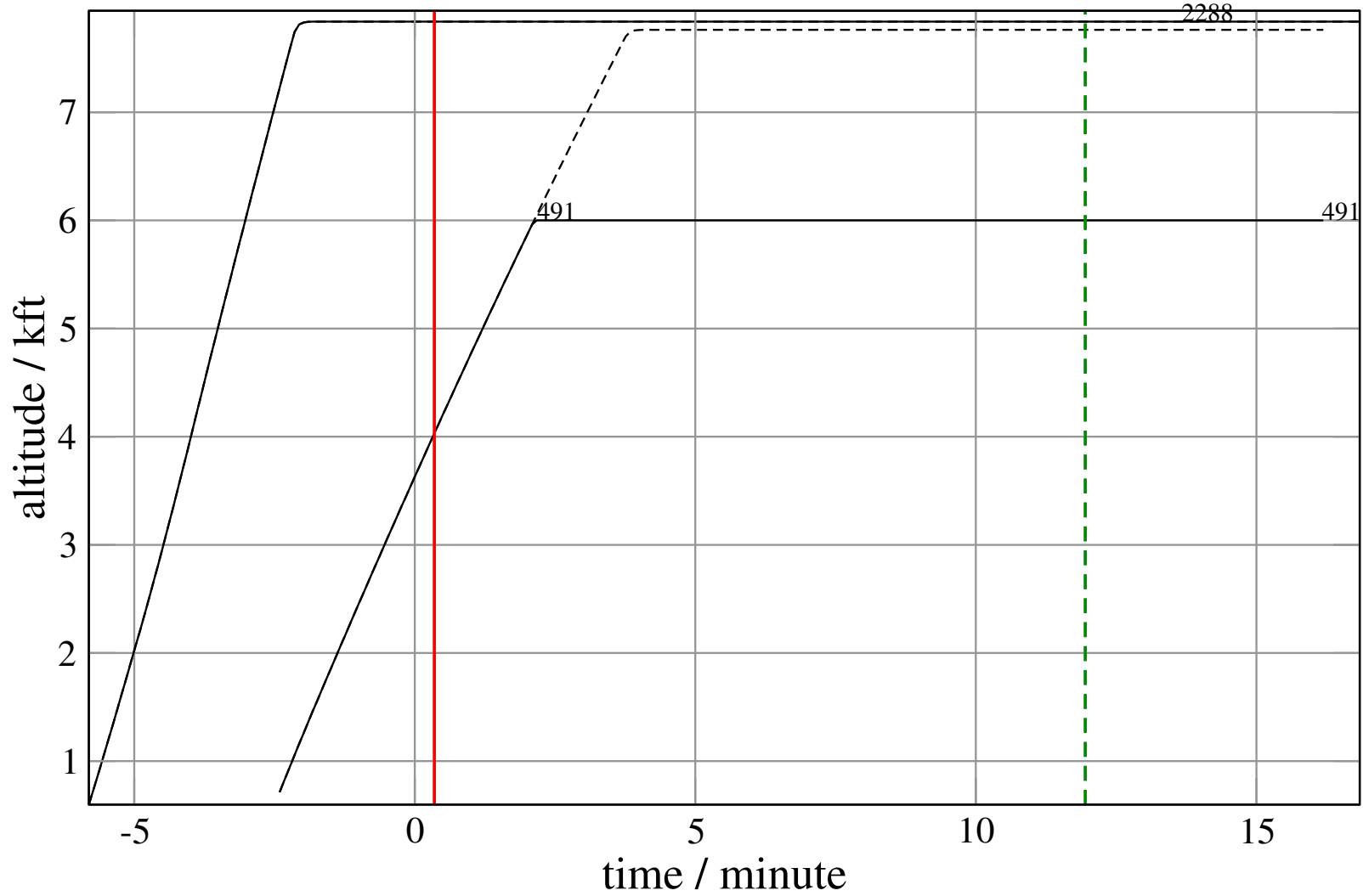
# Maneuver Planview

+ D491F-D2288D 0.076V->1.504H: D491F new level alt 6.0 kft (+0 s) 2288-491-45



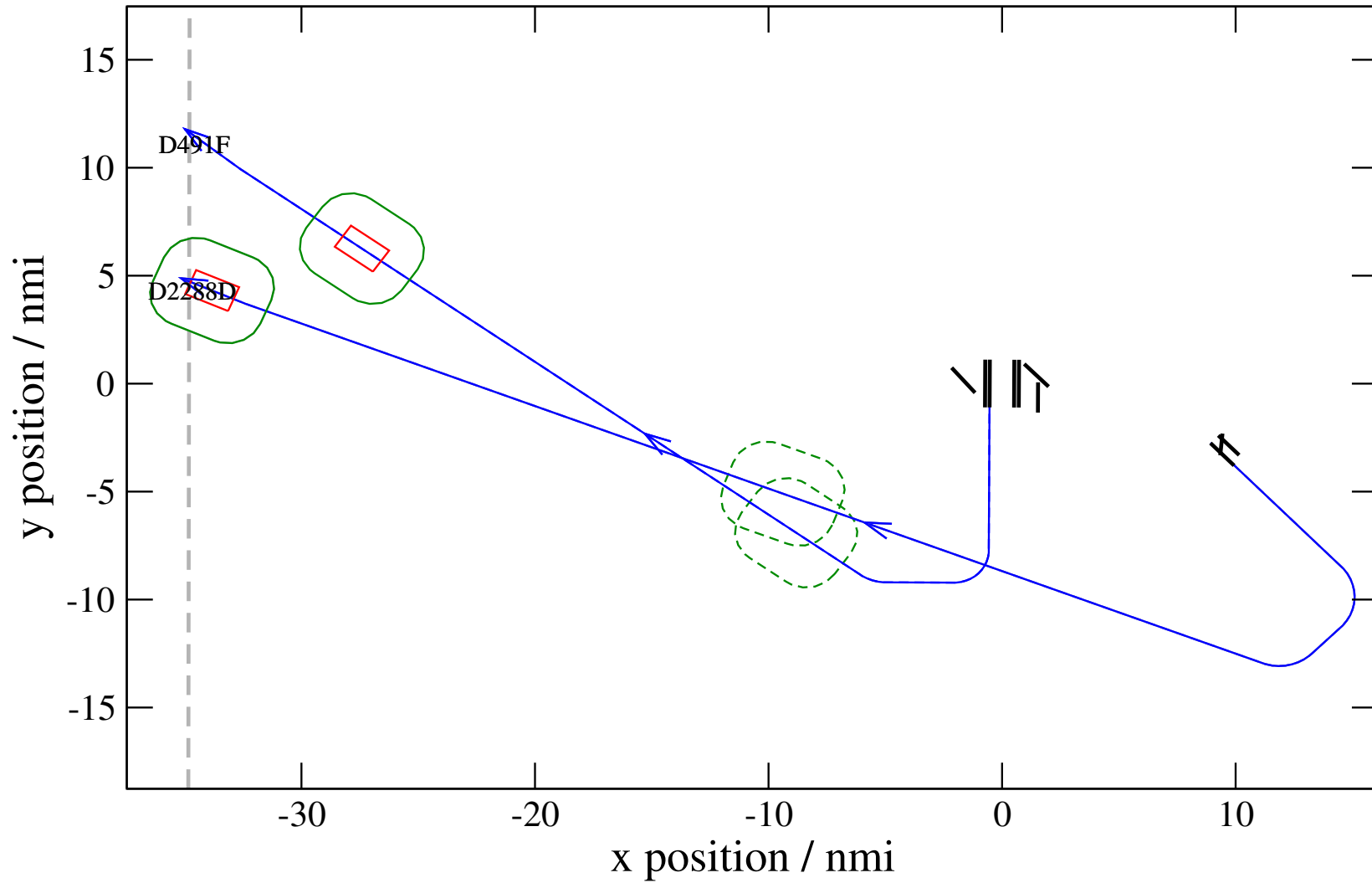
# Maneuver Altitude Profiles

+ D491F-D2288D 0.076V->1.504H: D491F new level alt 6.0 kft (+0 s) 2288-491-45



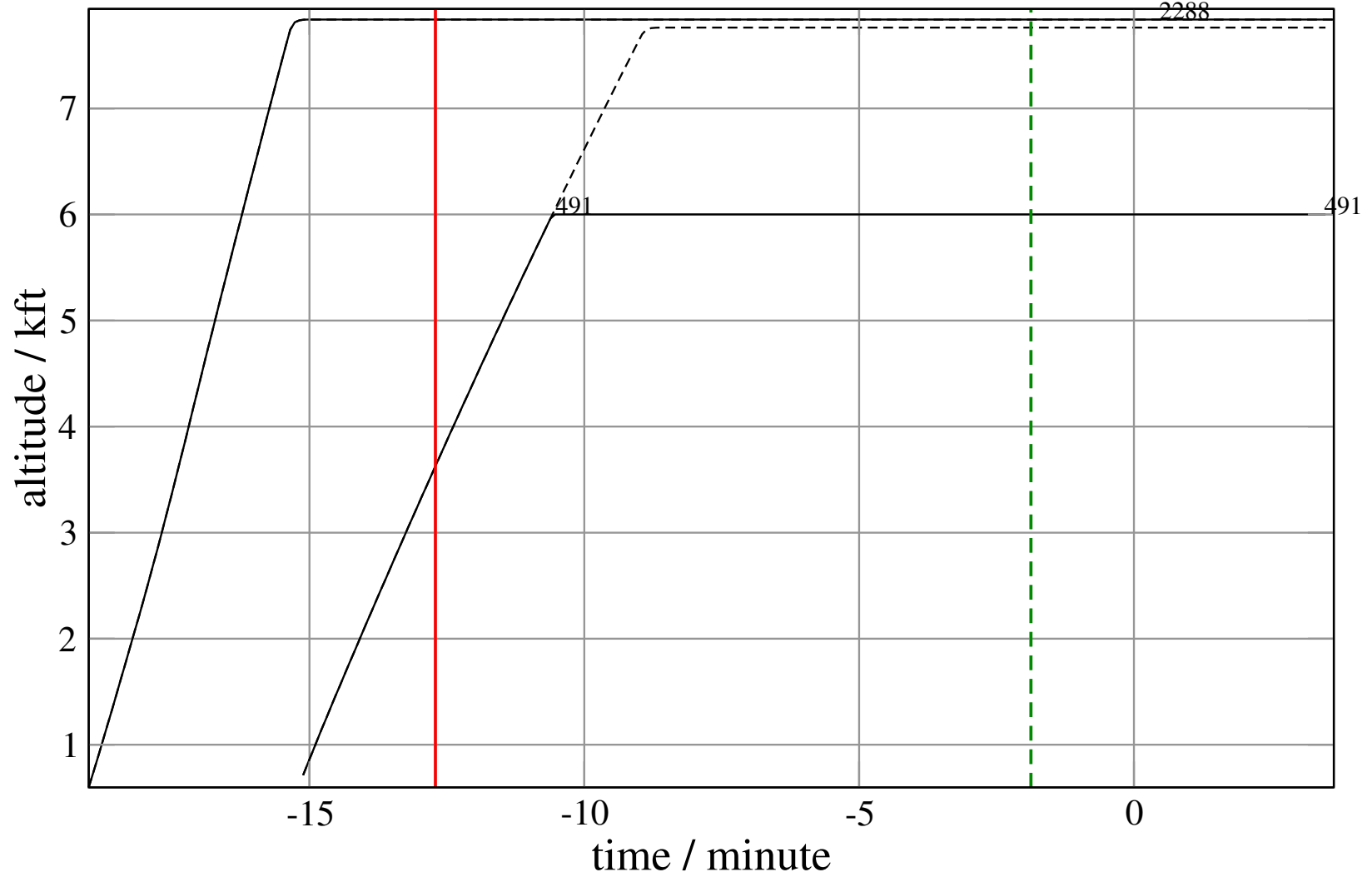
# Maneuver Planview

+ D491F-D2288D 0.076V->1.501H: D491F new level alt 6.0 kft (+0 s) 2288-491-46



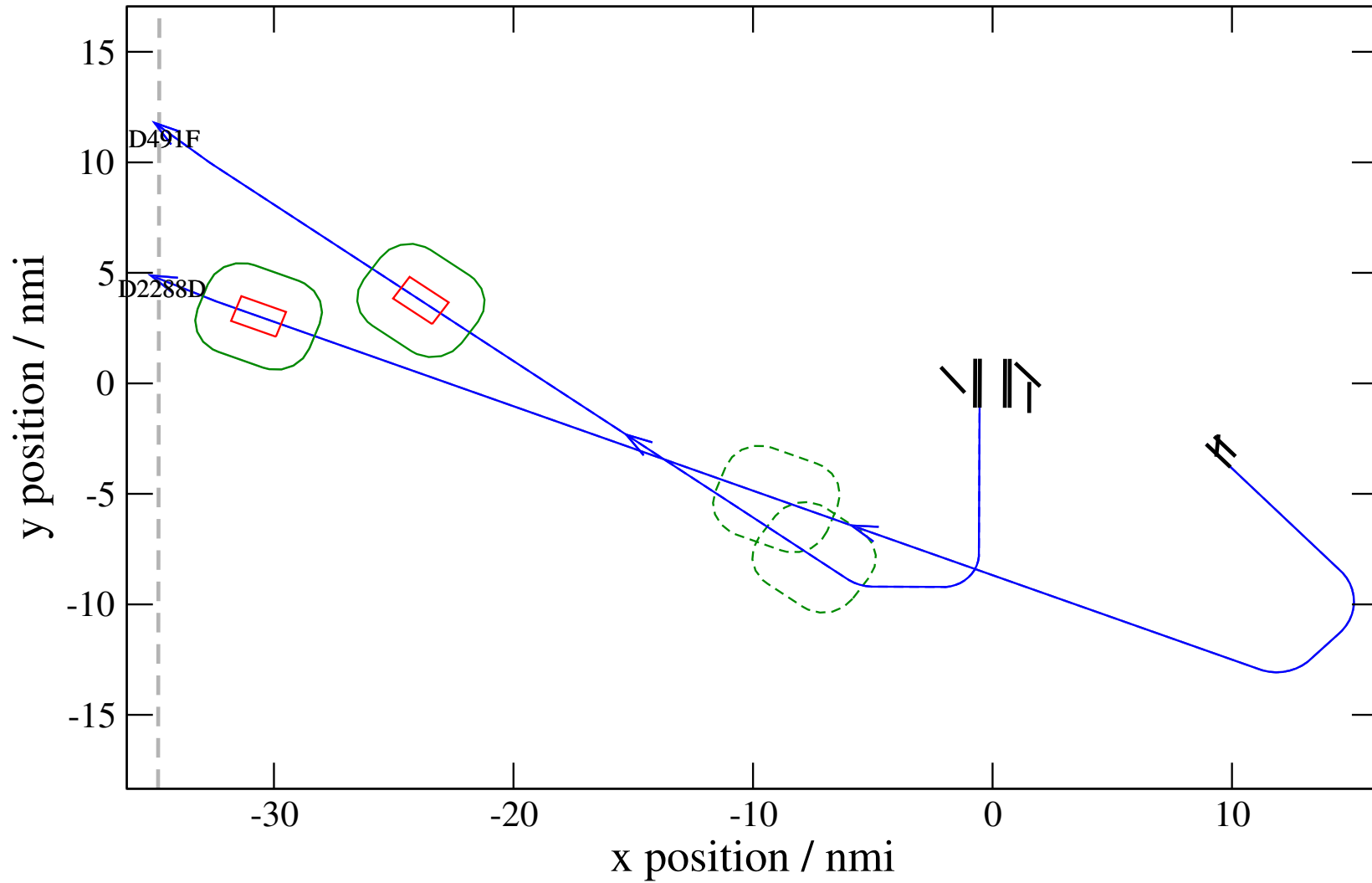
# Maneuver Altitude Profiles

+ D491F-D2288D 0.076V->1.501H: D491F new level alt 6.0 kft (+0 s) 2288-491-46



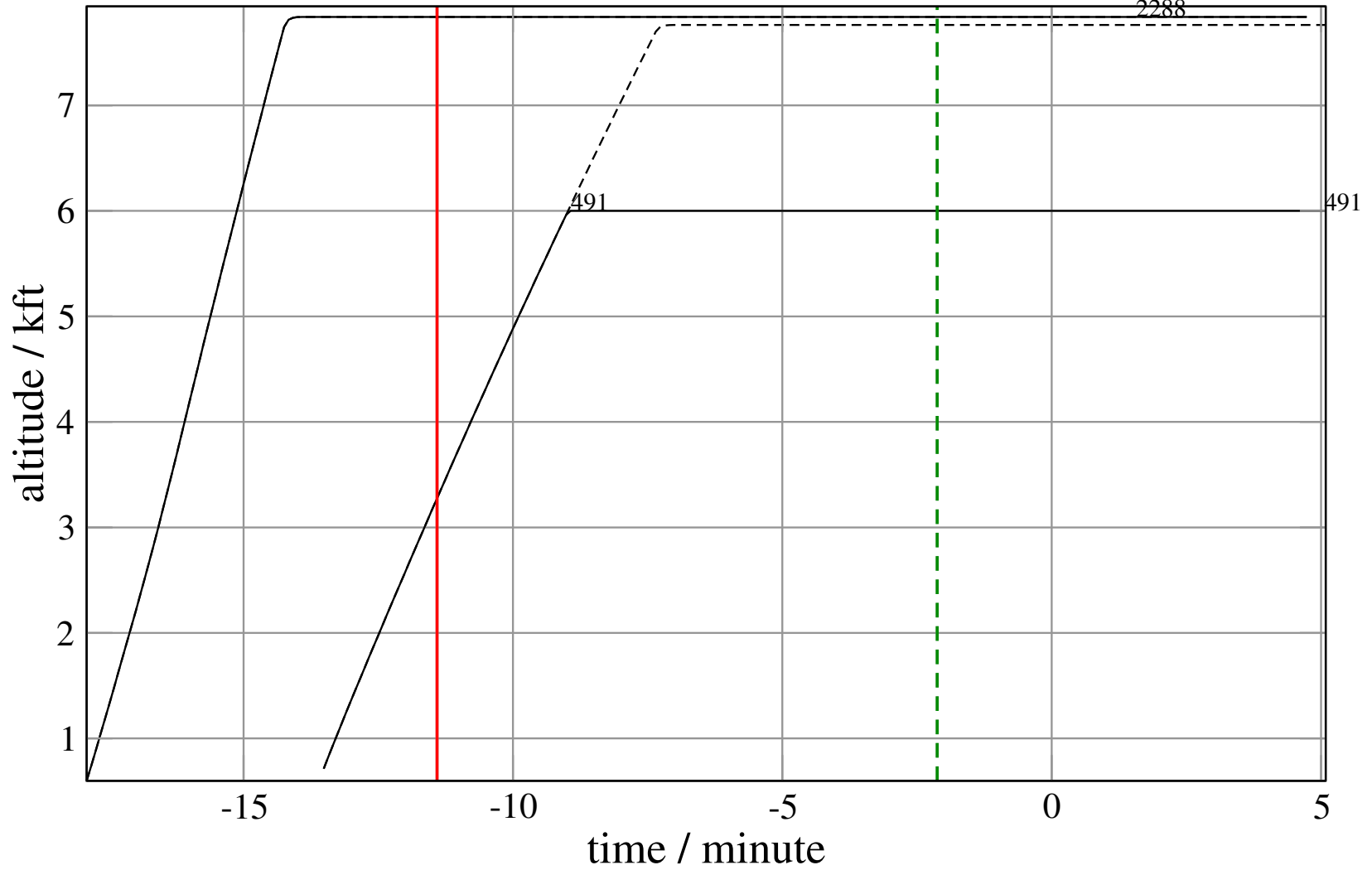
# Maneuver Planview

+ D491F-D2288D 0.283H->1.501H: D491F new level alt 6.0 kft (+0 s) 2288-491-47



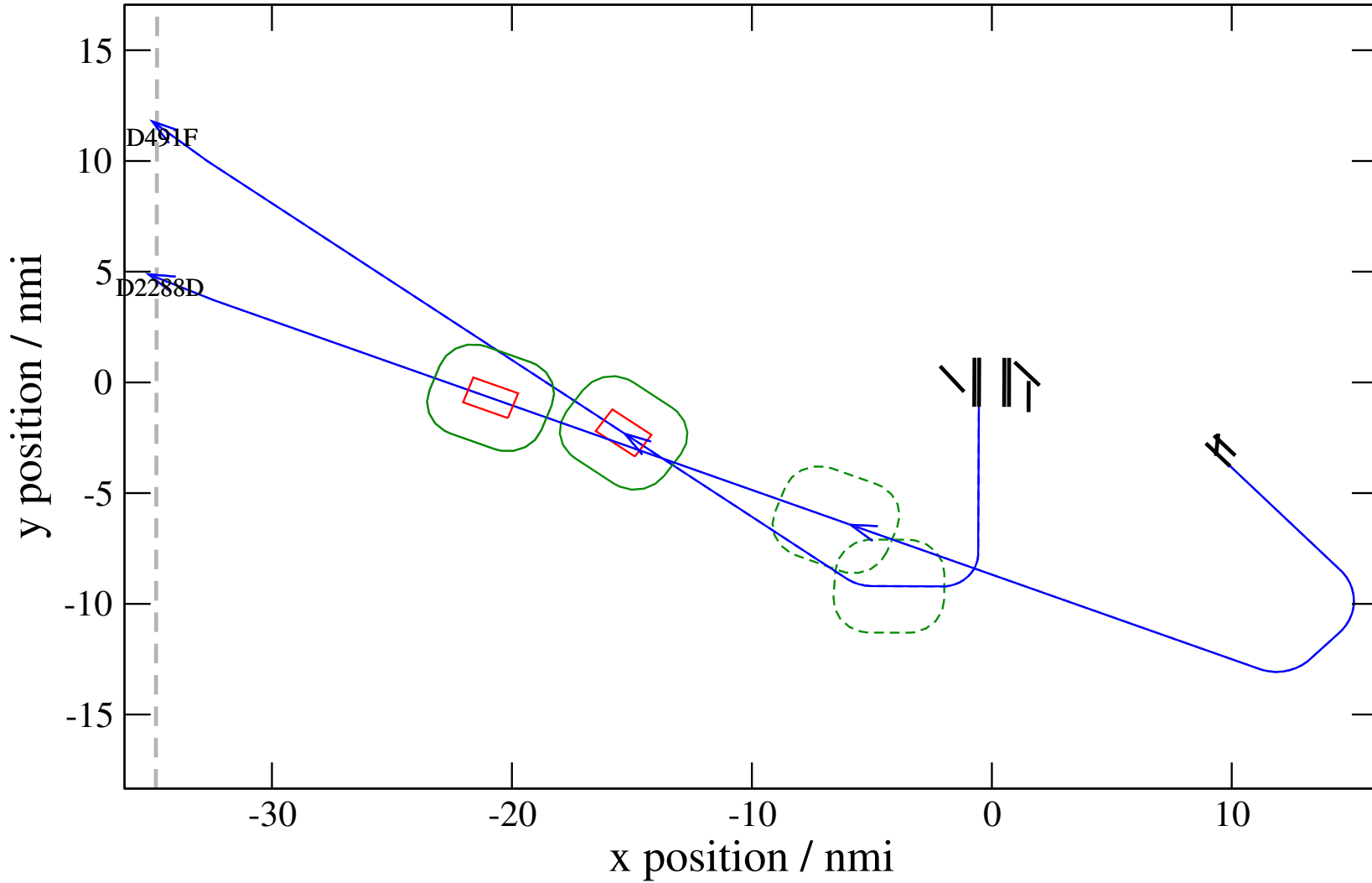
# Maneuver Altitude Profiles

+ D491F-D2288D 0.283H->1.501H: D491F new level alt 6.0 kft (+0 s) 2288-491-47



# Maneuver Planview

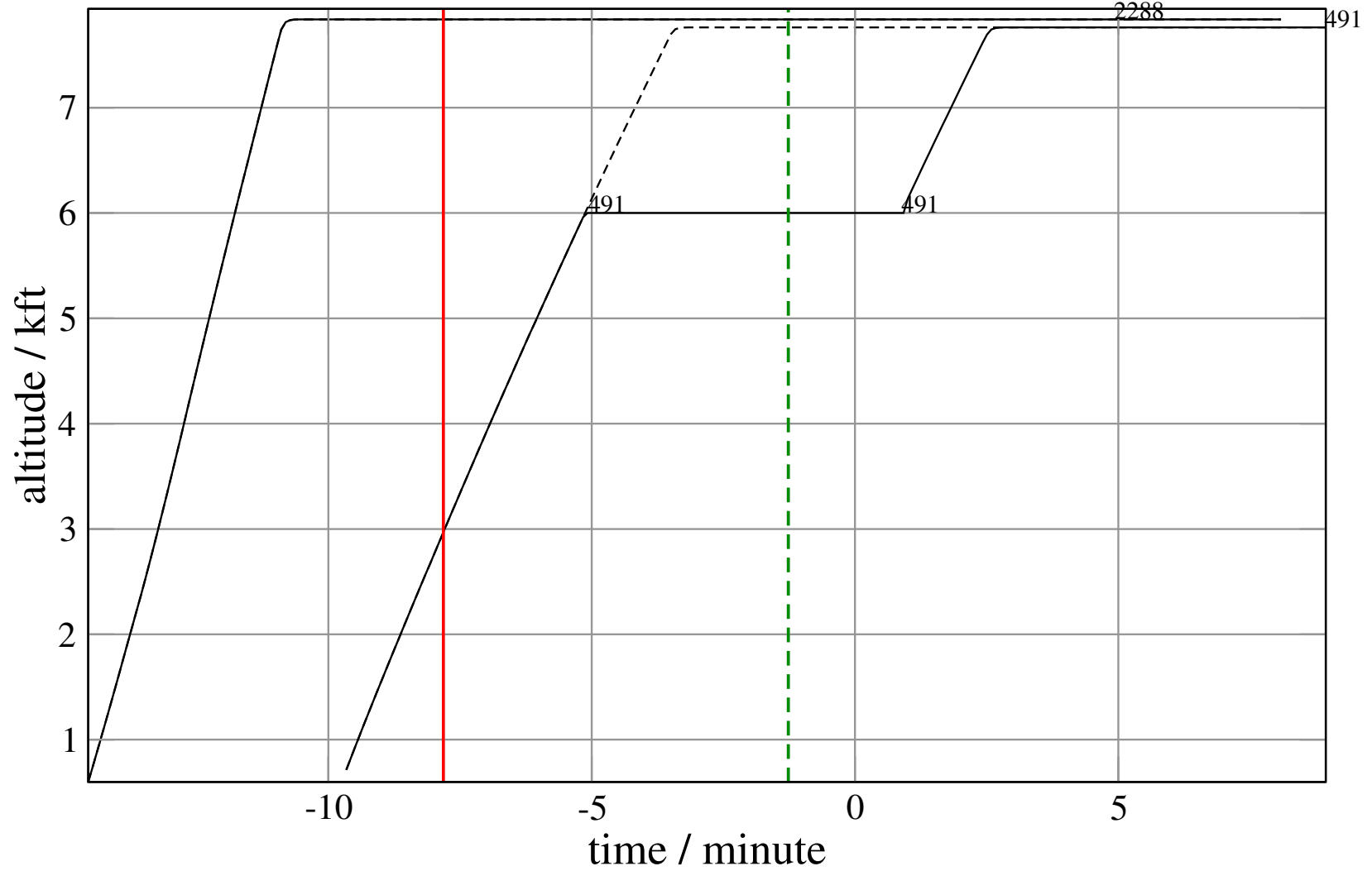
+ D491F-D2288D 0.557V->1.209H: D491F temp alt 6.0 kft, 6.0 Min (+0 s) 2288-491-48





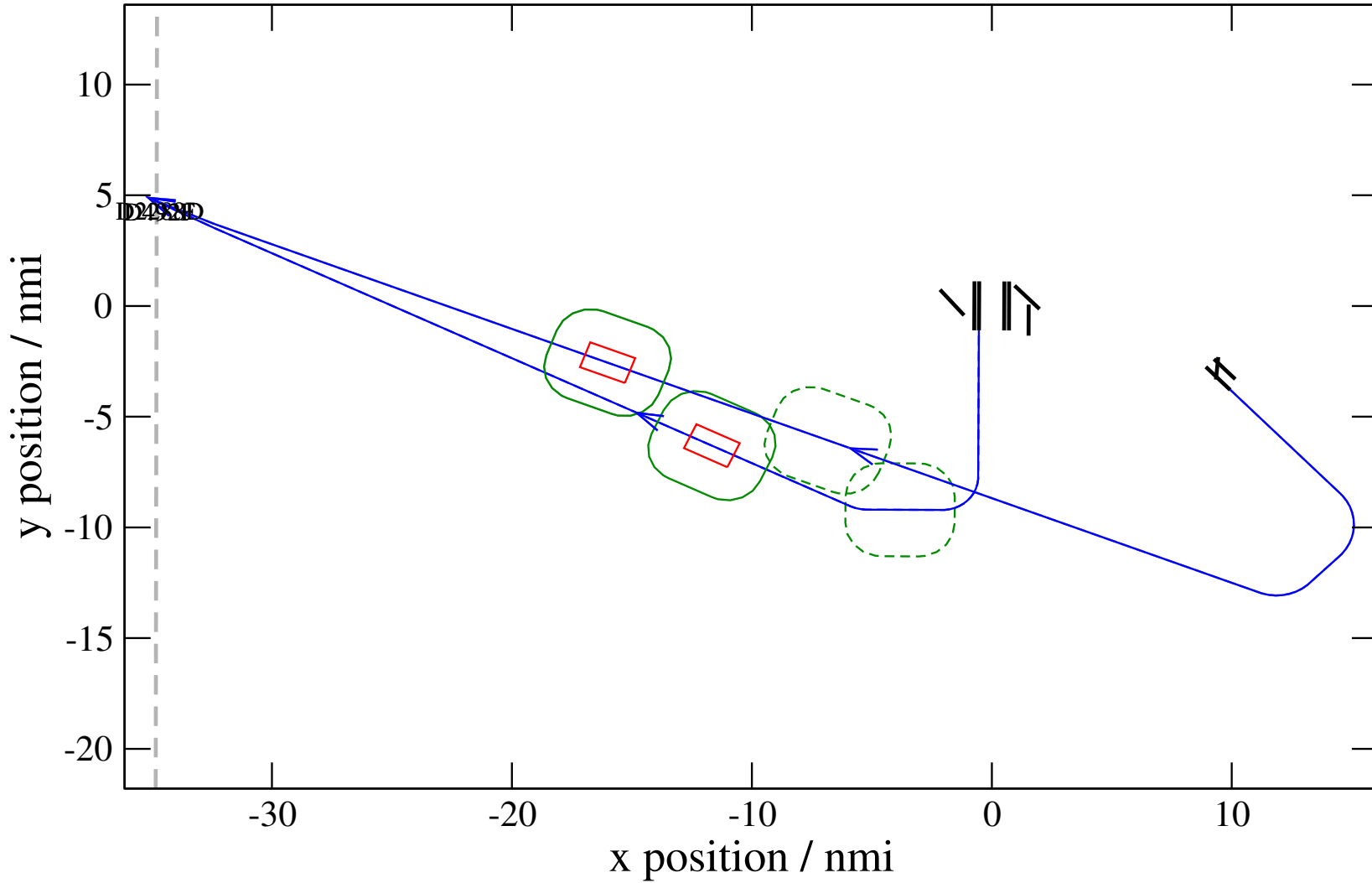
# Maneuver Altitude Profiles

+ D491F-D2288D 0.557V->1.209H: D491F temp alt 6.0 kft, 6.0 Min (+0 s) 2288-491-48



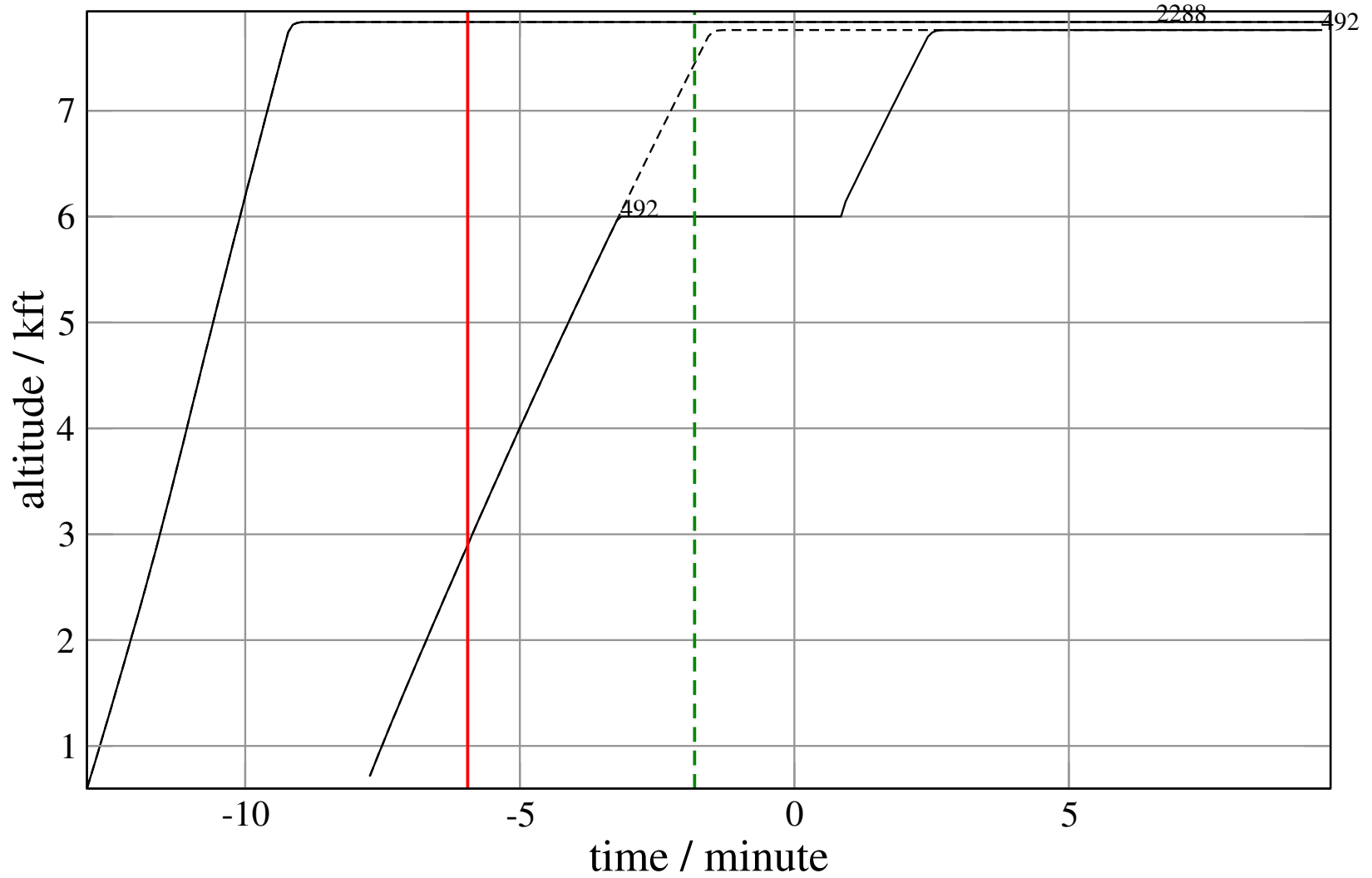
# Maneuver Planview

+ D492F-D2288D 0.737H->1.172V: D492F temp alt 6.0 kft, 4.0 Min (+0 s) 492-2288-36



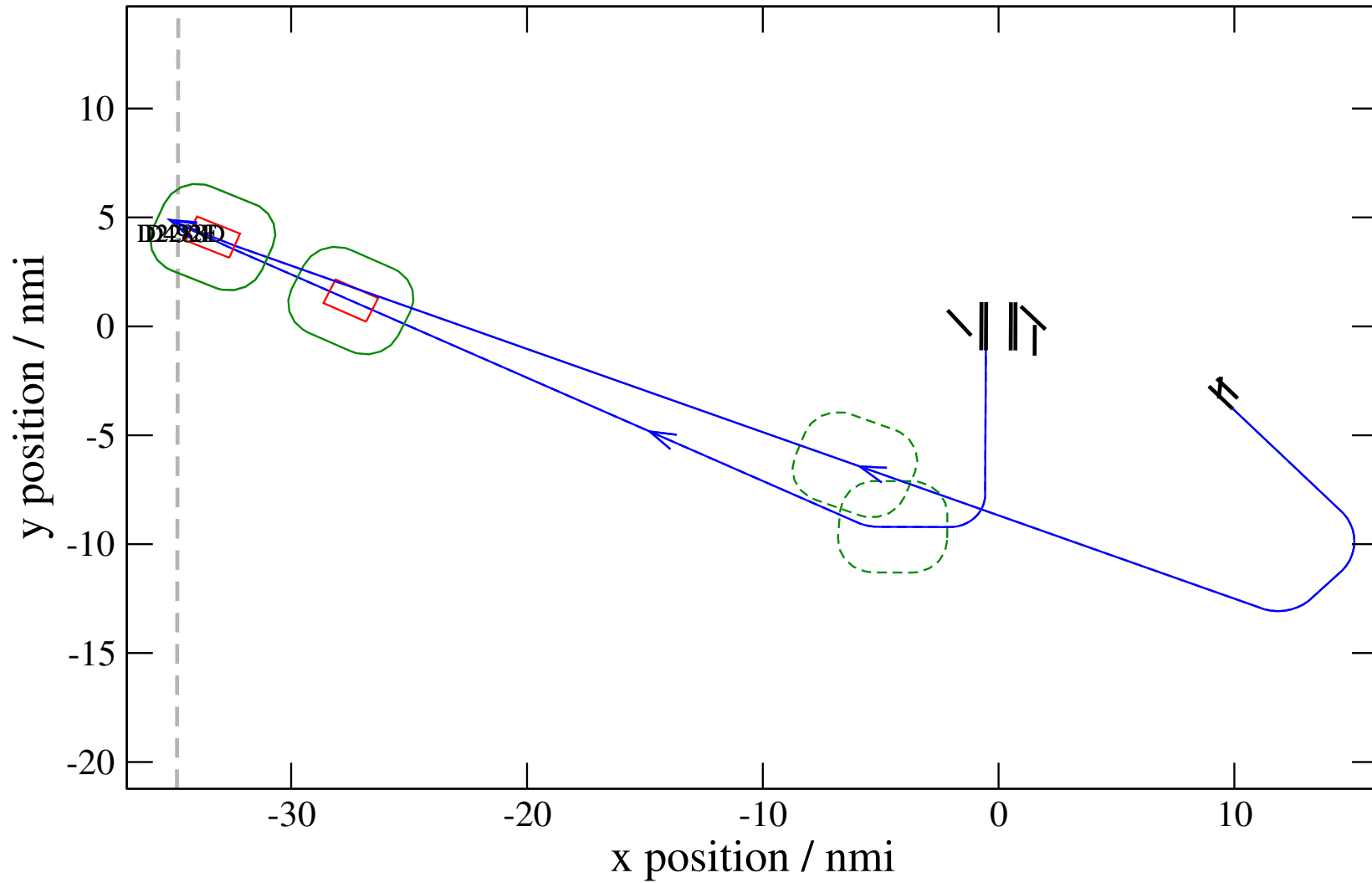
# Maneuver Altitude Profiles

+ D492F-D2288D 0.737H->1.172V: D492F temp alt 6.0 kft, 4.0 Min (+0 s) 492-2288-36



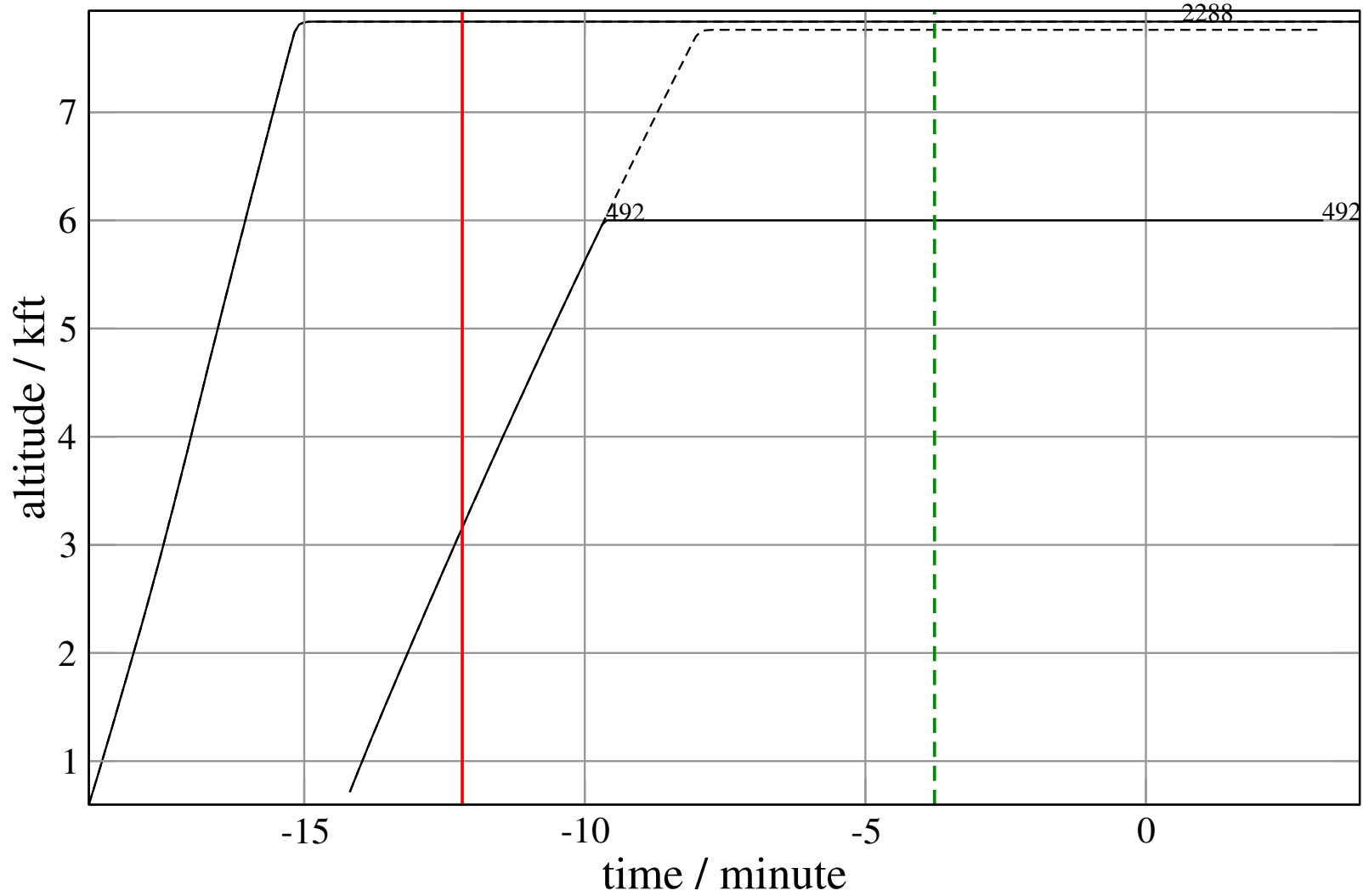
# Maneuver Planview

+ D492F-D2288D 0.445H->1.502H: D492F new level alt 6.0 kft (+0 s) 492-2288-37



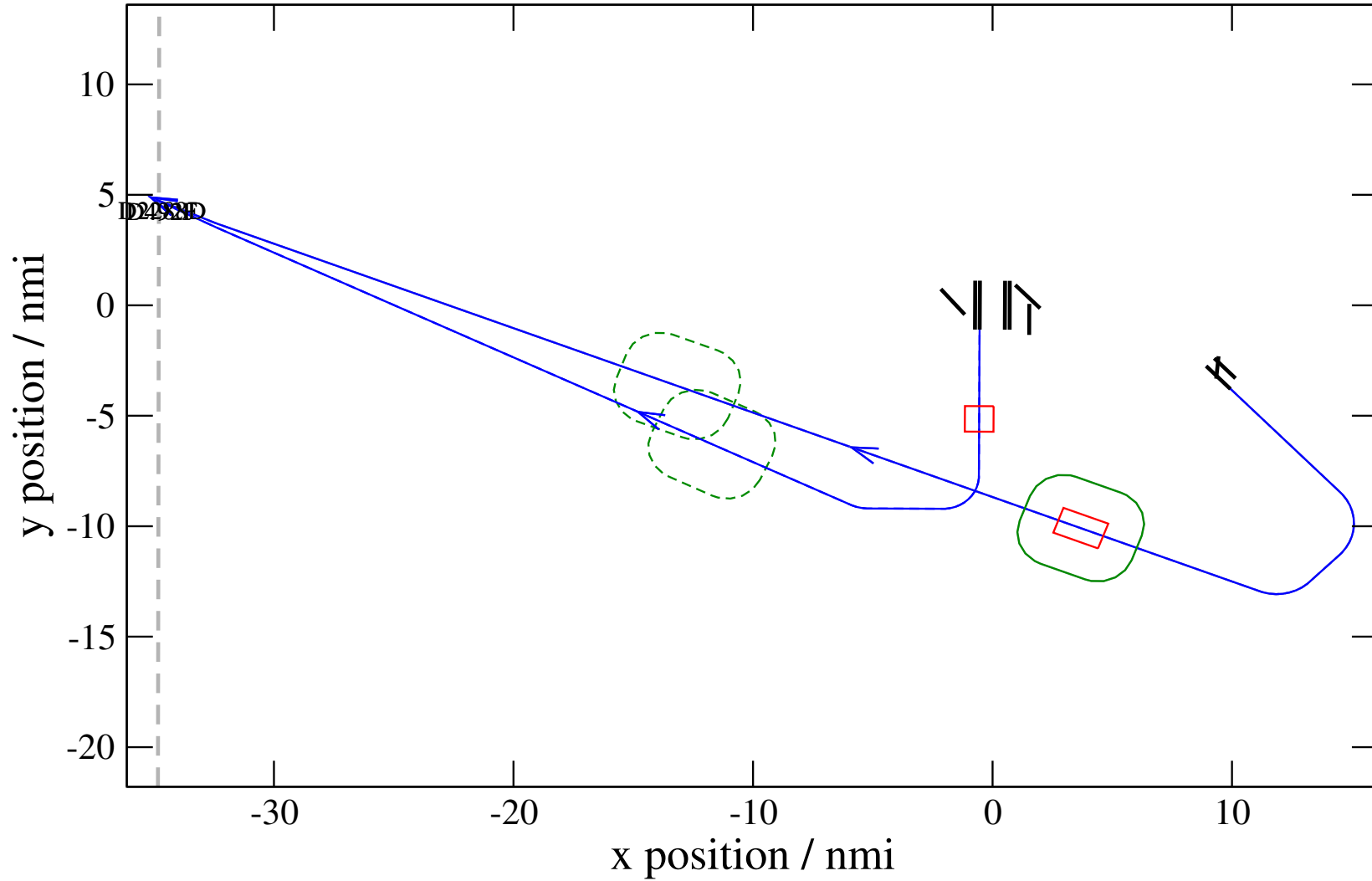
# Maneuver Altitude Profiles

+ D492F-D2288D 0.445H->1.502H: D492F new level alt 6.0 kft (+0 s) 492-2288-37



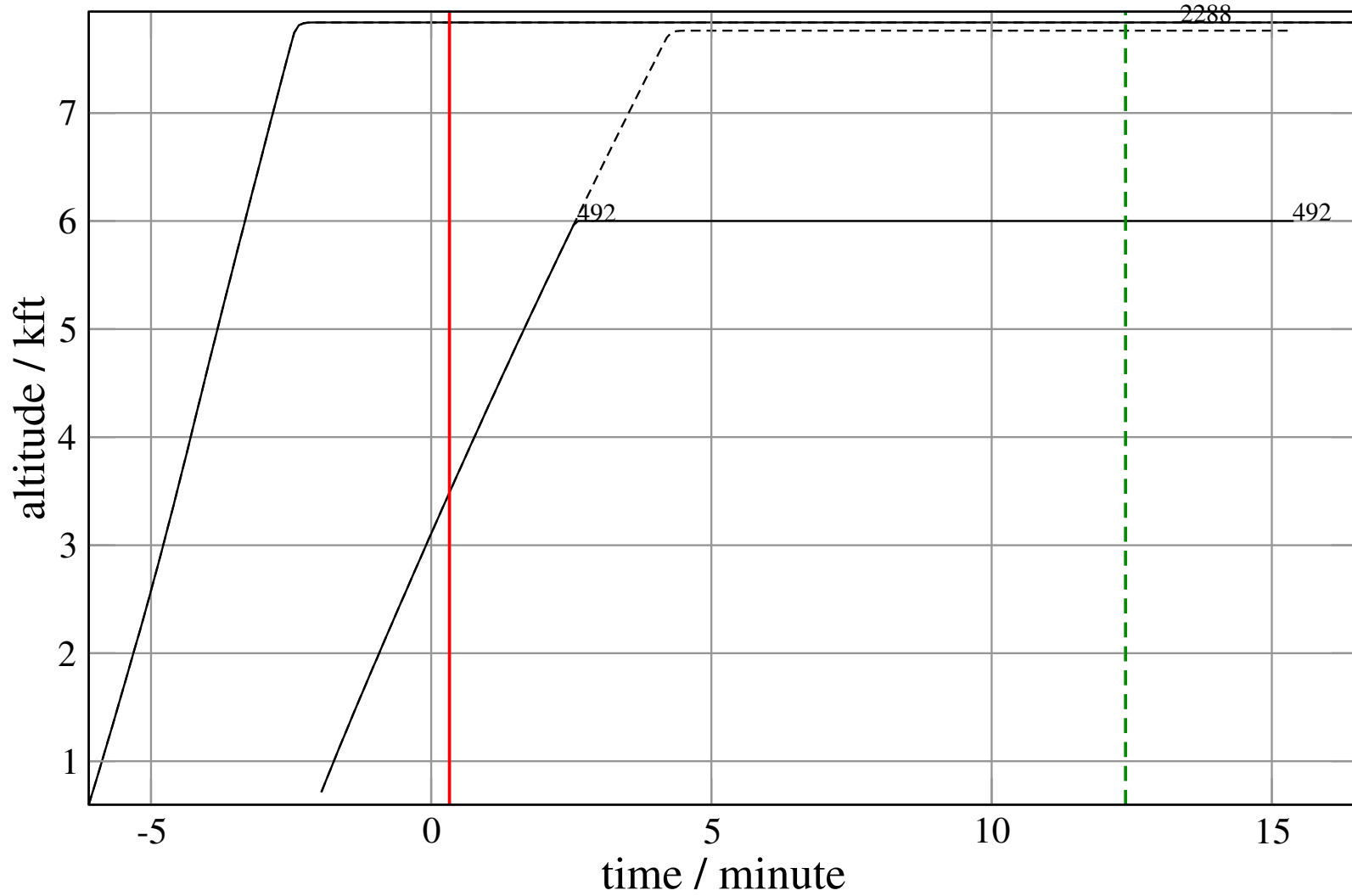
# Maneuver Planview

+ D492F-D2288D 0.251H->1.507H: D492F new level alt 6.0 kft (+0 s) 492-2288-38



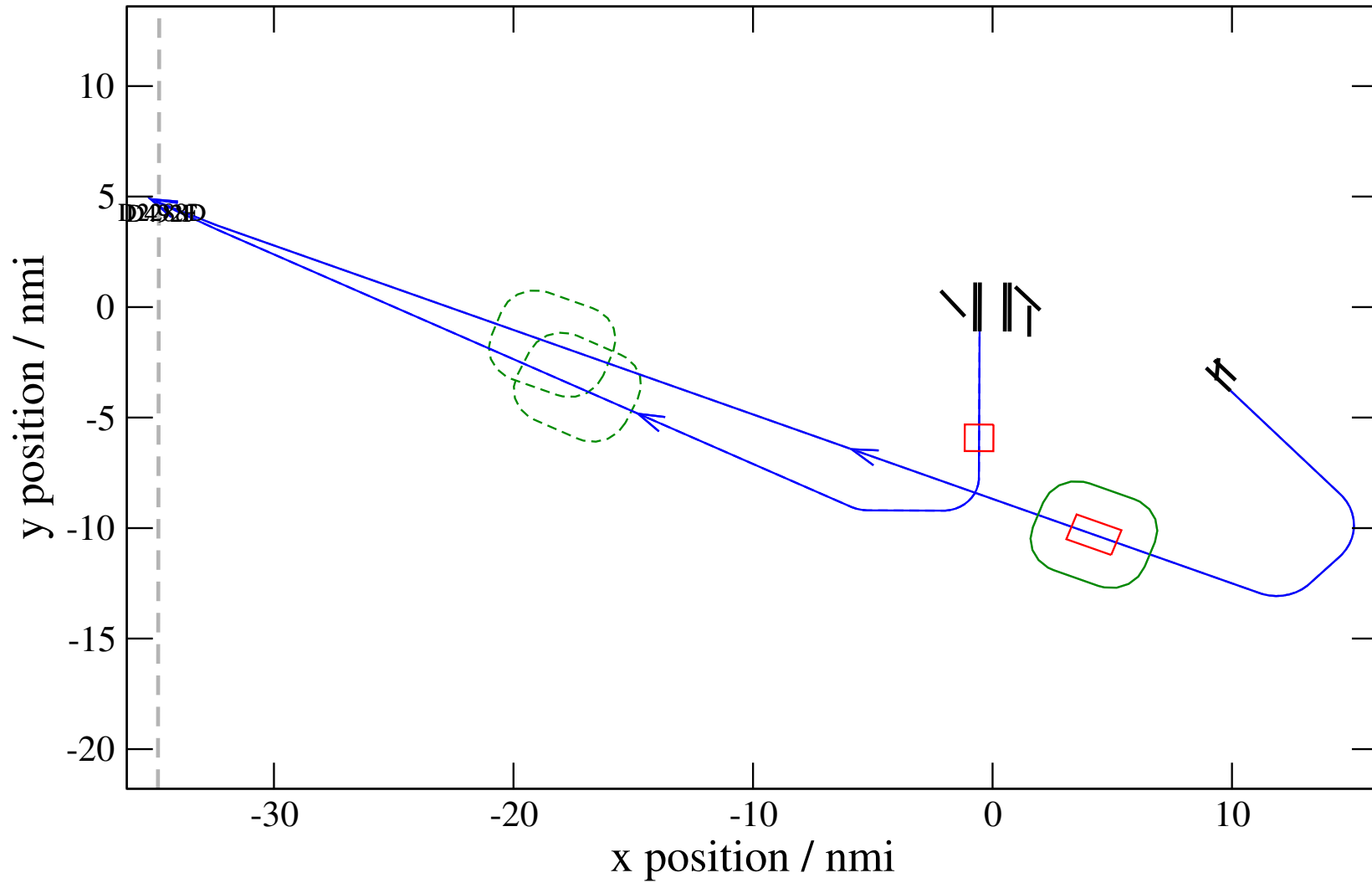
# Maneuver Altitude Profiles

+ D492F-D2288D 0.251H->1.507H: D492F new level alt 6.0 kft (+0 s) 492-2288-38



# Maneuver Planview

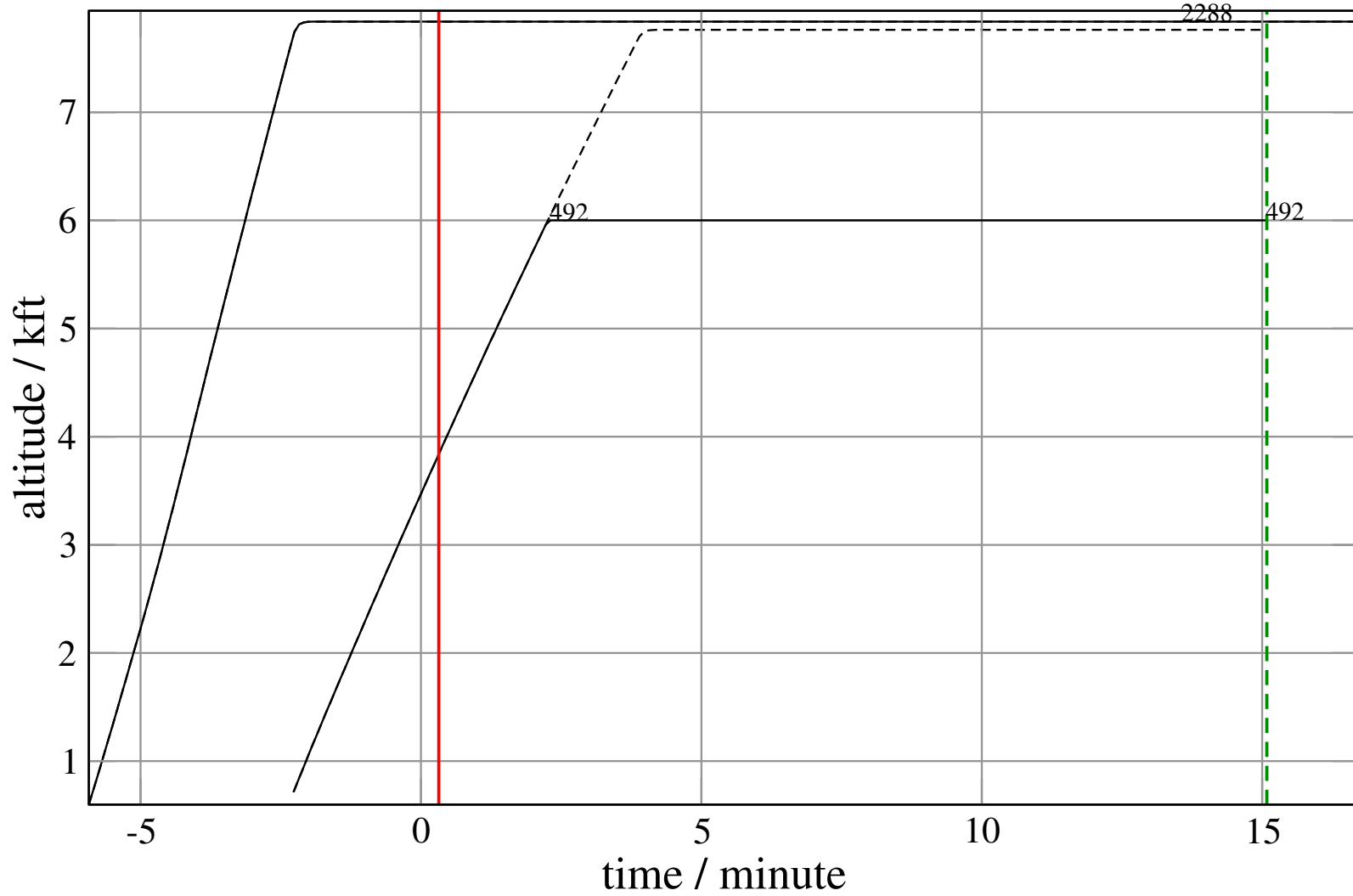
+ D492F-D2288D 0.076V->1.501H: D492F new level alt 6.0 kft (+0 s) 492-2288-39





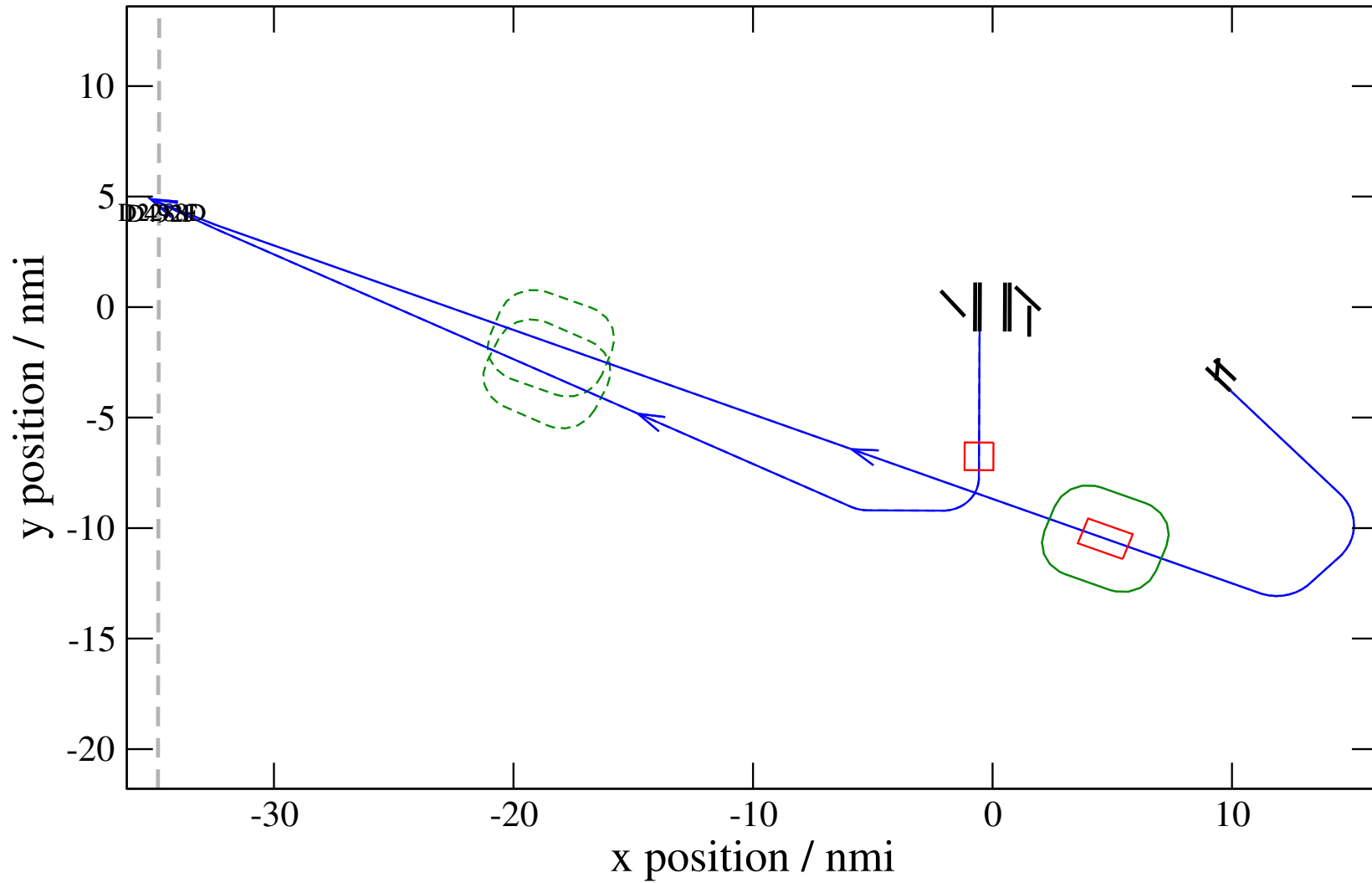
# Maneuver Altitude Profiles

+ D492F-D2288D 0.076V->1.501H: D492F new level alt 6.0 kft (+0 s) 492-2288-39



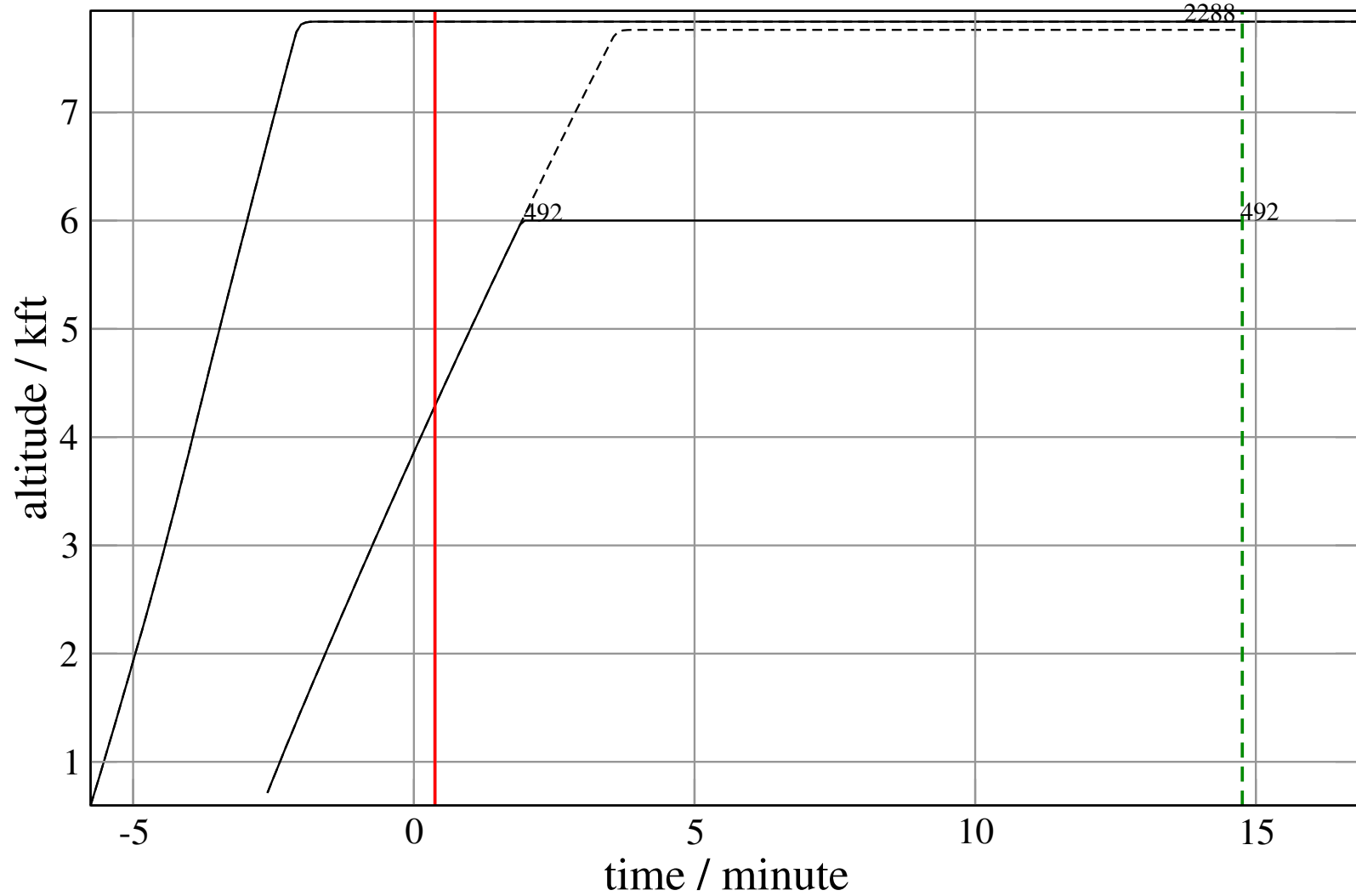
# Maneuver Planview

+ D492F-D2288D 0.076V->1.506H: D492F new level alt 6.0 kft (+0 s) 492-2288-40



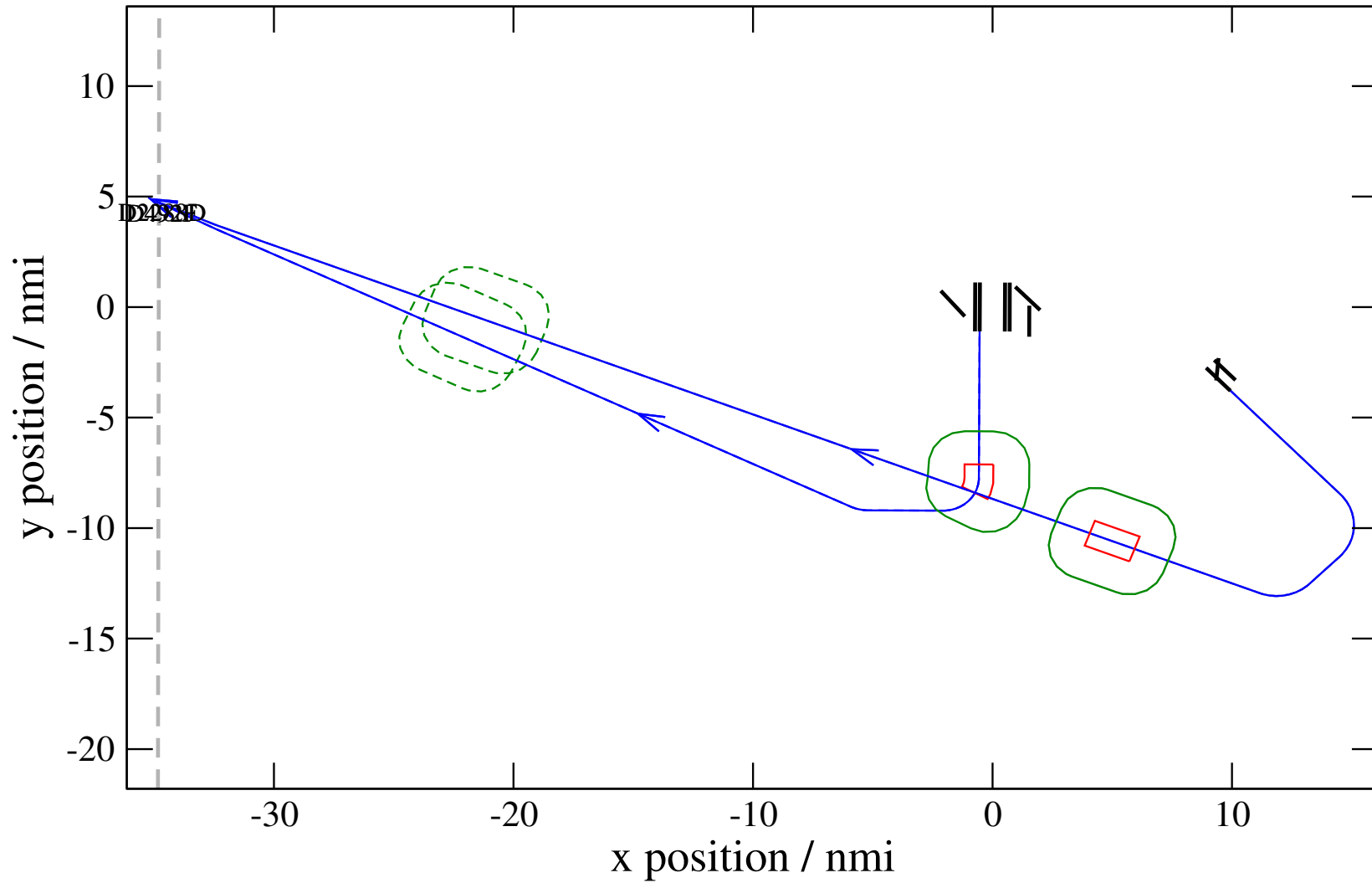
# Maneuver Altitude Profiles

+ D492F-D2288D 0.076V->1.506H: D492F new level alt 6.0 kft (+0 s) 492-2288-40



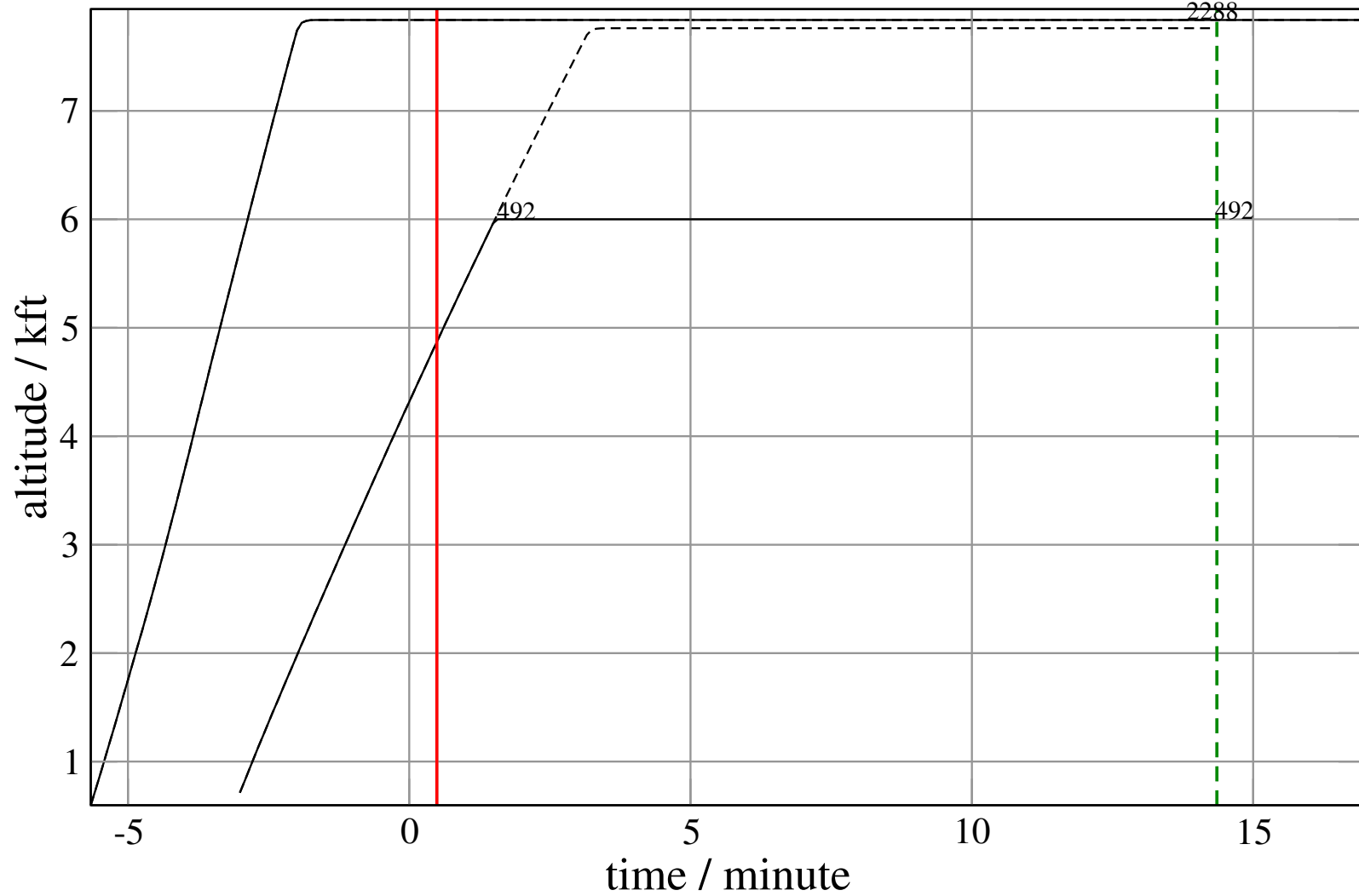
# Maneuver Planview

+ D492F-D2288D 0.076V->1.503H: D492F new level alt 6.0 kft (+0 s) 492-2288-41



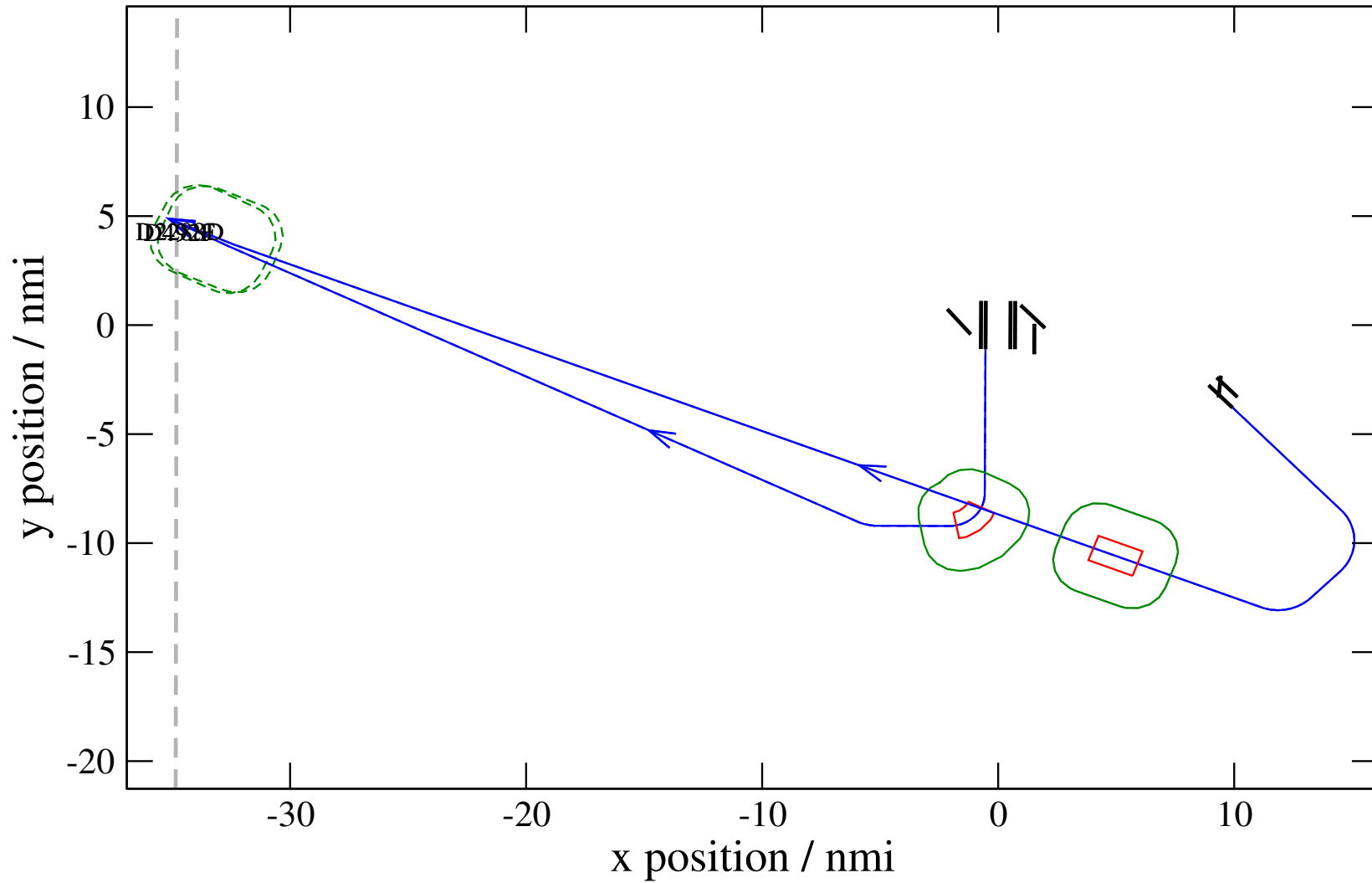
# Maneuver Altitude Profiles

+ D492F-D2288D 0.076V->1.503H: D492F new level alt 6.0 kft (+0 s) 492-2288-41



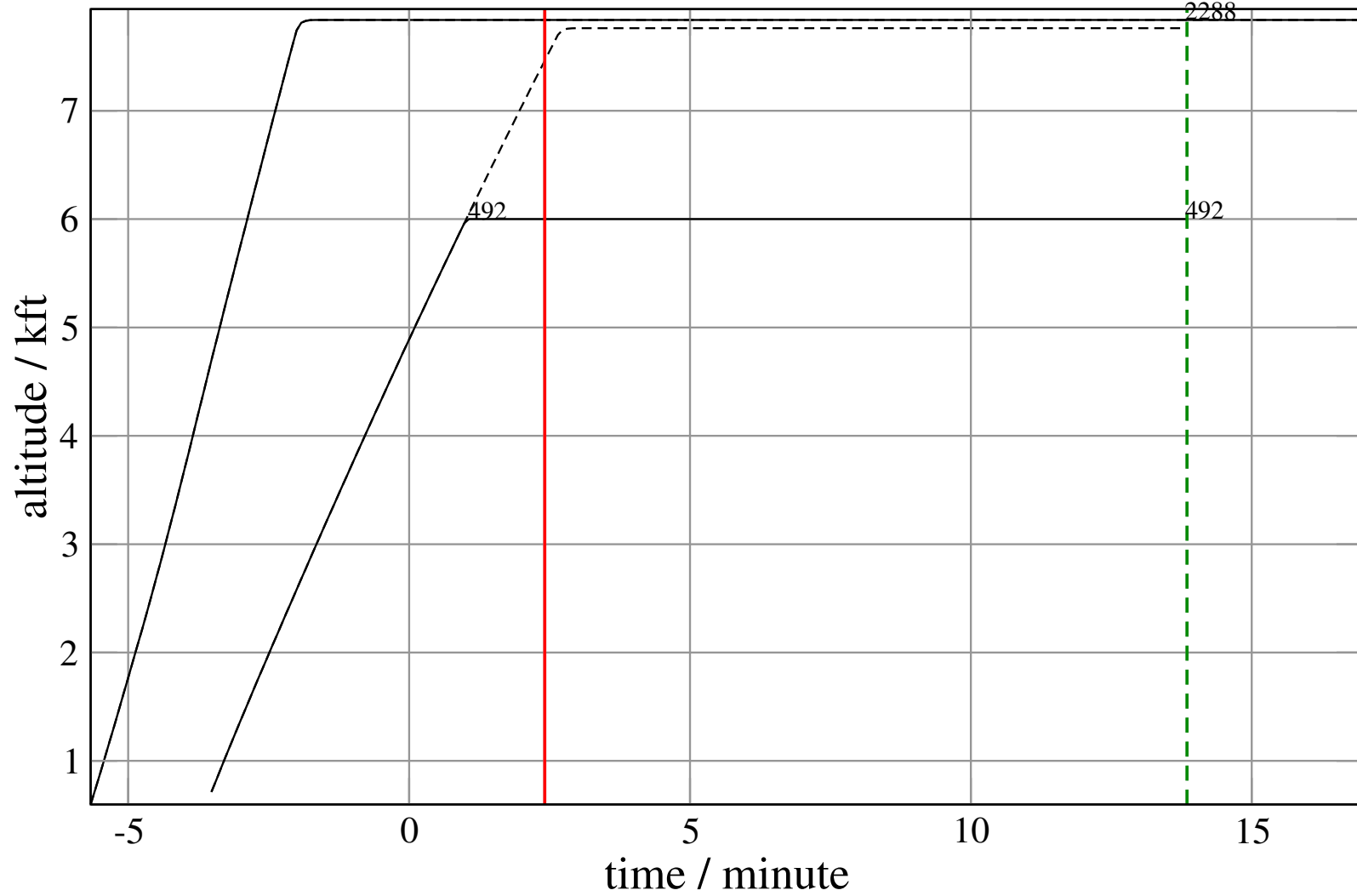
# Maneuver Planview

+ D492F-D2288D 0.076V->1.502H: D492F new level alt 6.0 kft (+0 s) 492-2288-42



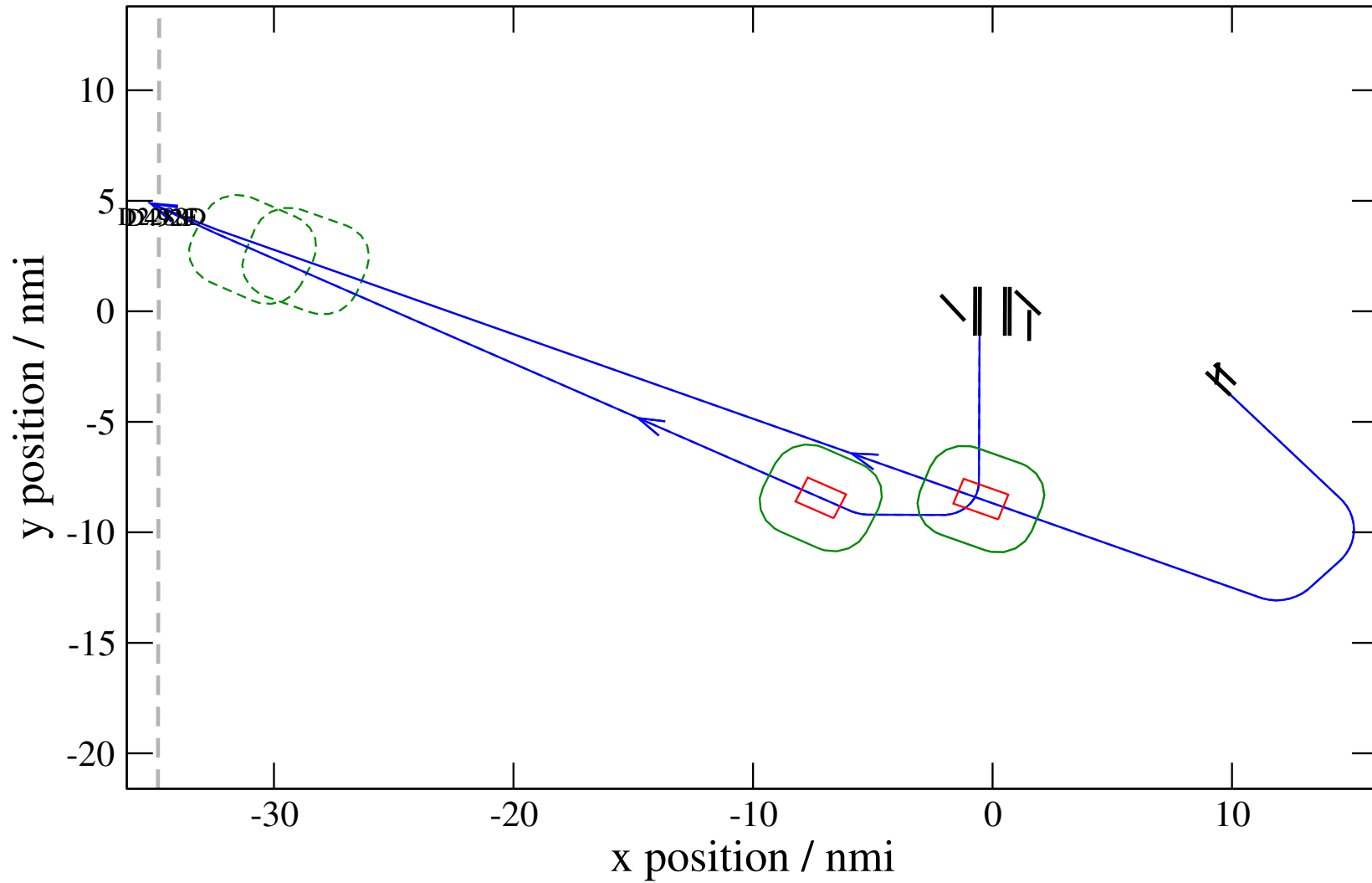
# Maneuver Altitude Profiles

+ D492F-D2288D 0.076V->1.502H: D492F new level alt 6.0 kft (+0 s) 492-2288-42



# Maneuver Planview

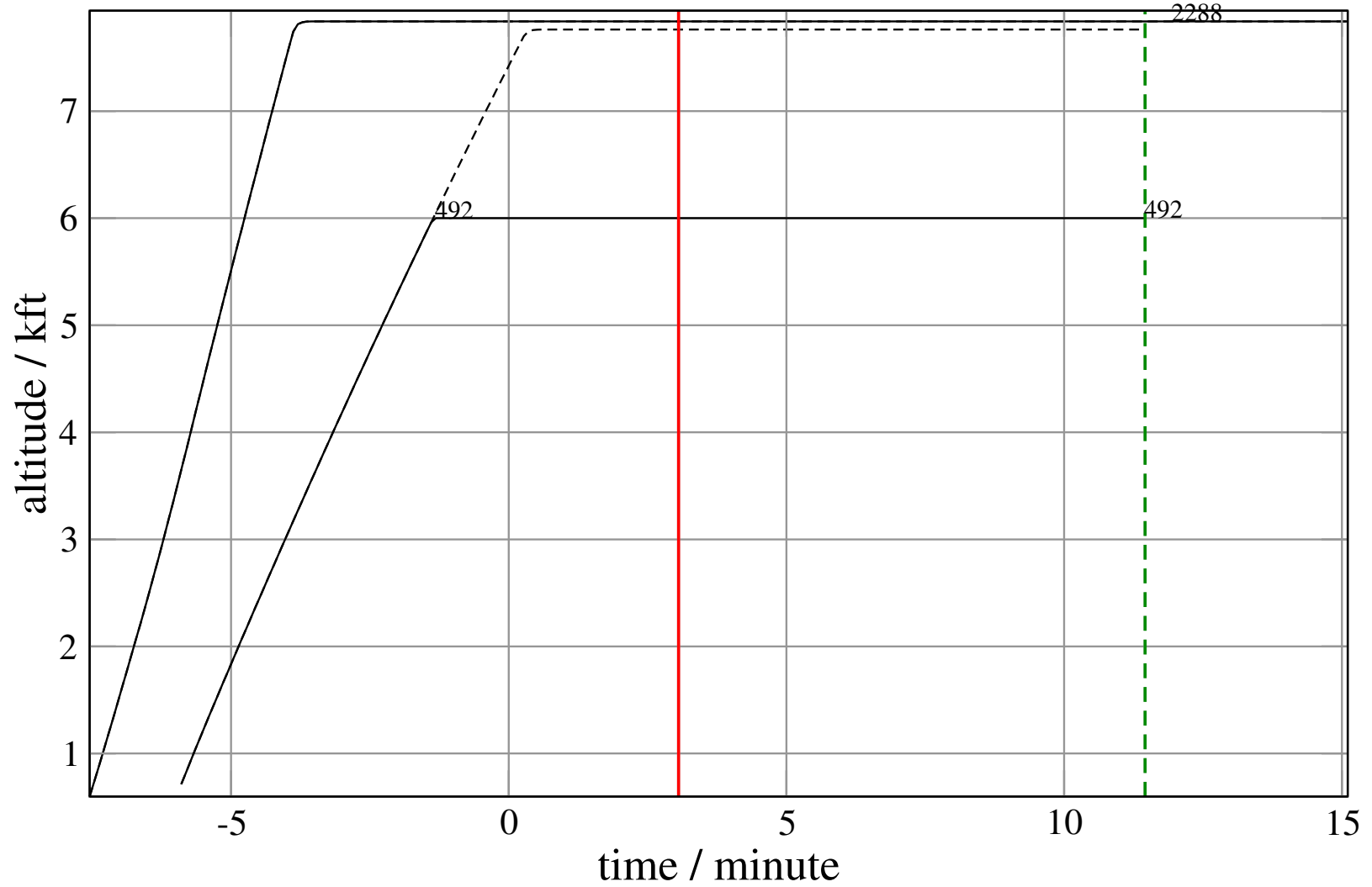
+ D492F-D2288D 0.076V->1.500H: D492F new level alt 6.0 kft (+0 s) 492-2288-43





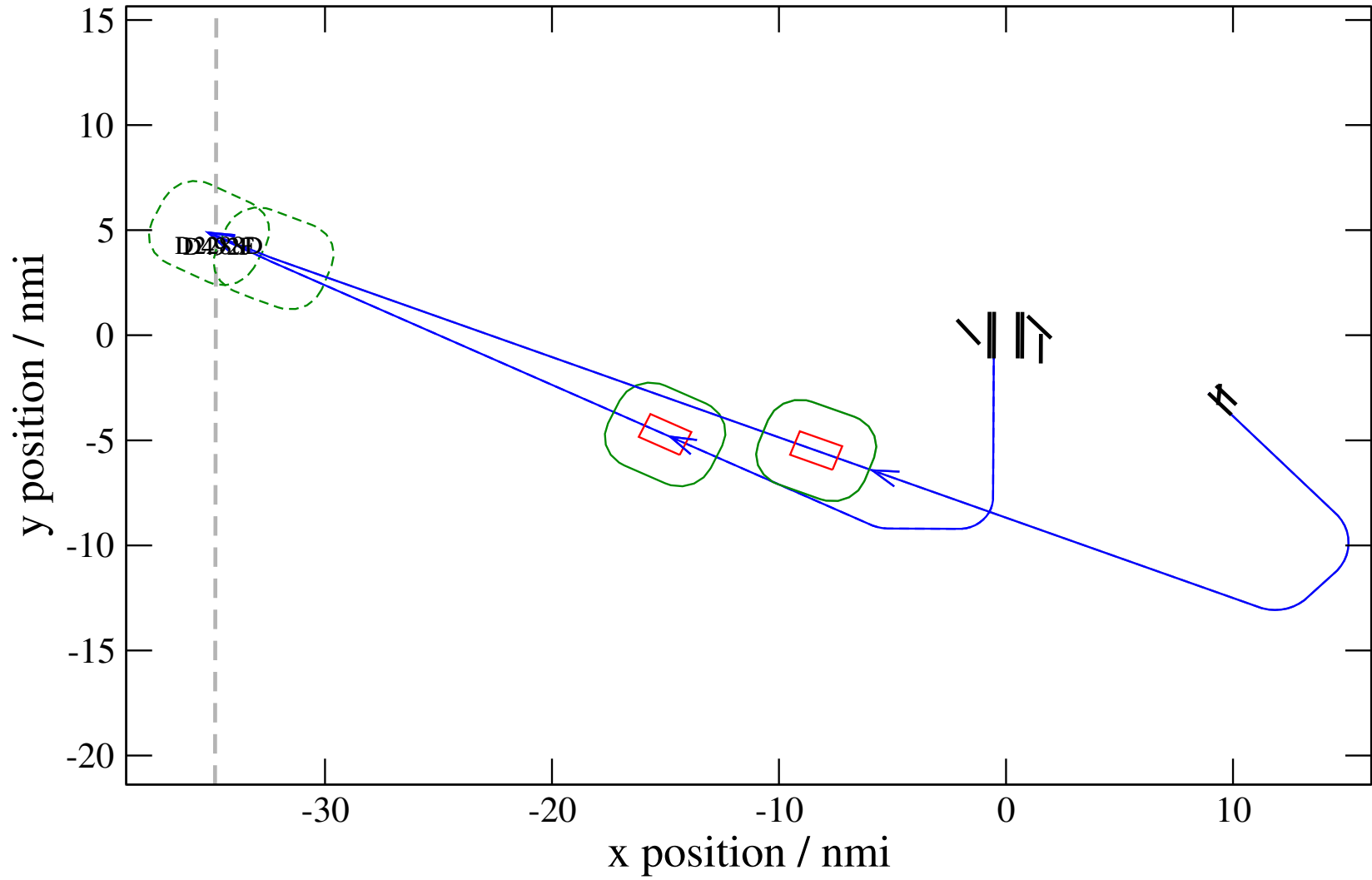
# Maneuver Altitude Profiles

+ D492F-D2288D 0.076V->1.500H: D492F new level alt 6.0 kft (+0 s) 492-2288-43



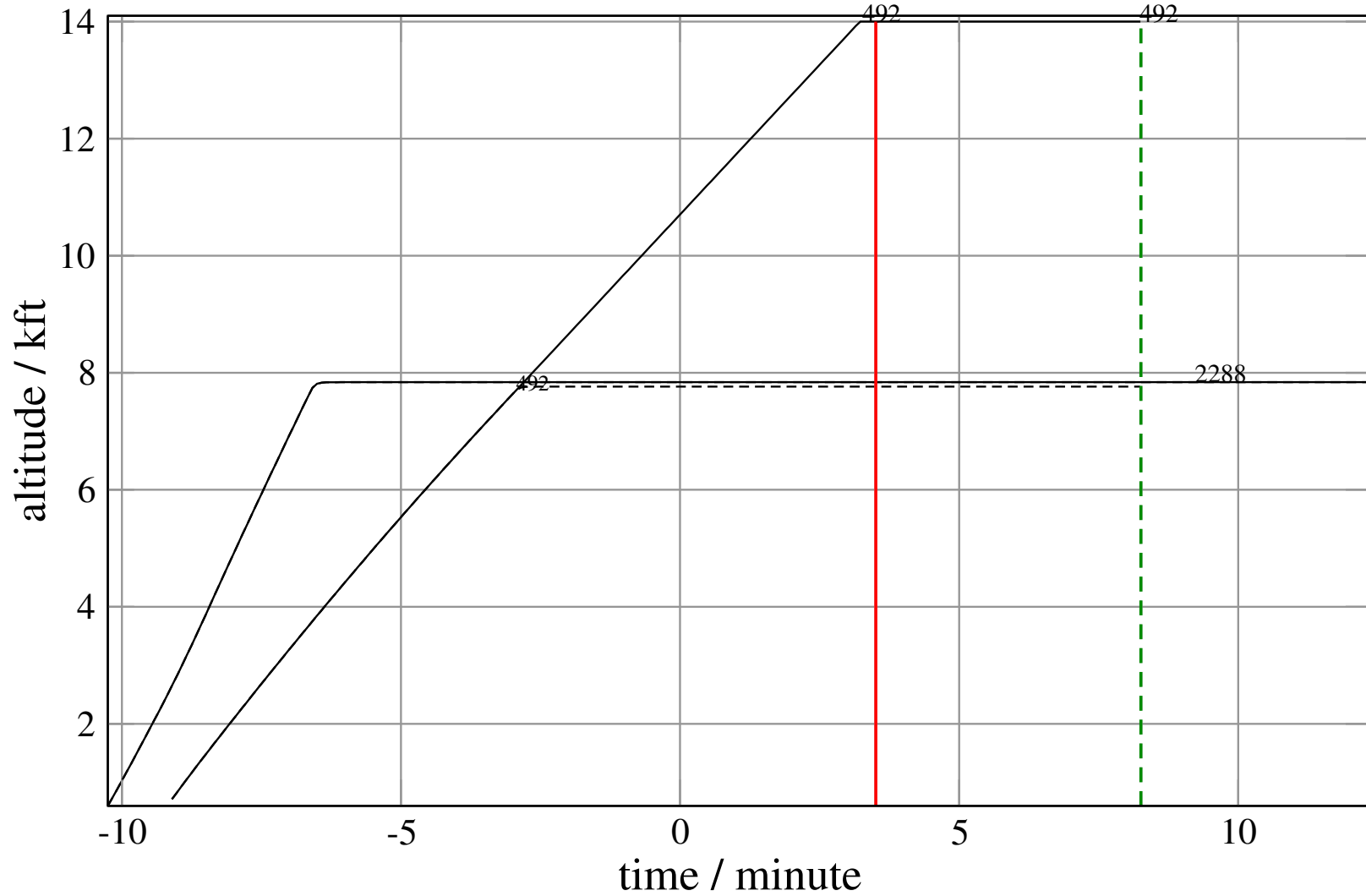
# Maneuver Planview

+ D492F-D2288D 0.213H->1.493H: D492F new level alt 14.0 kft (+0 s) 492-2288-44



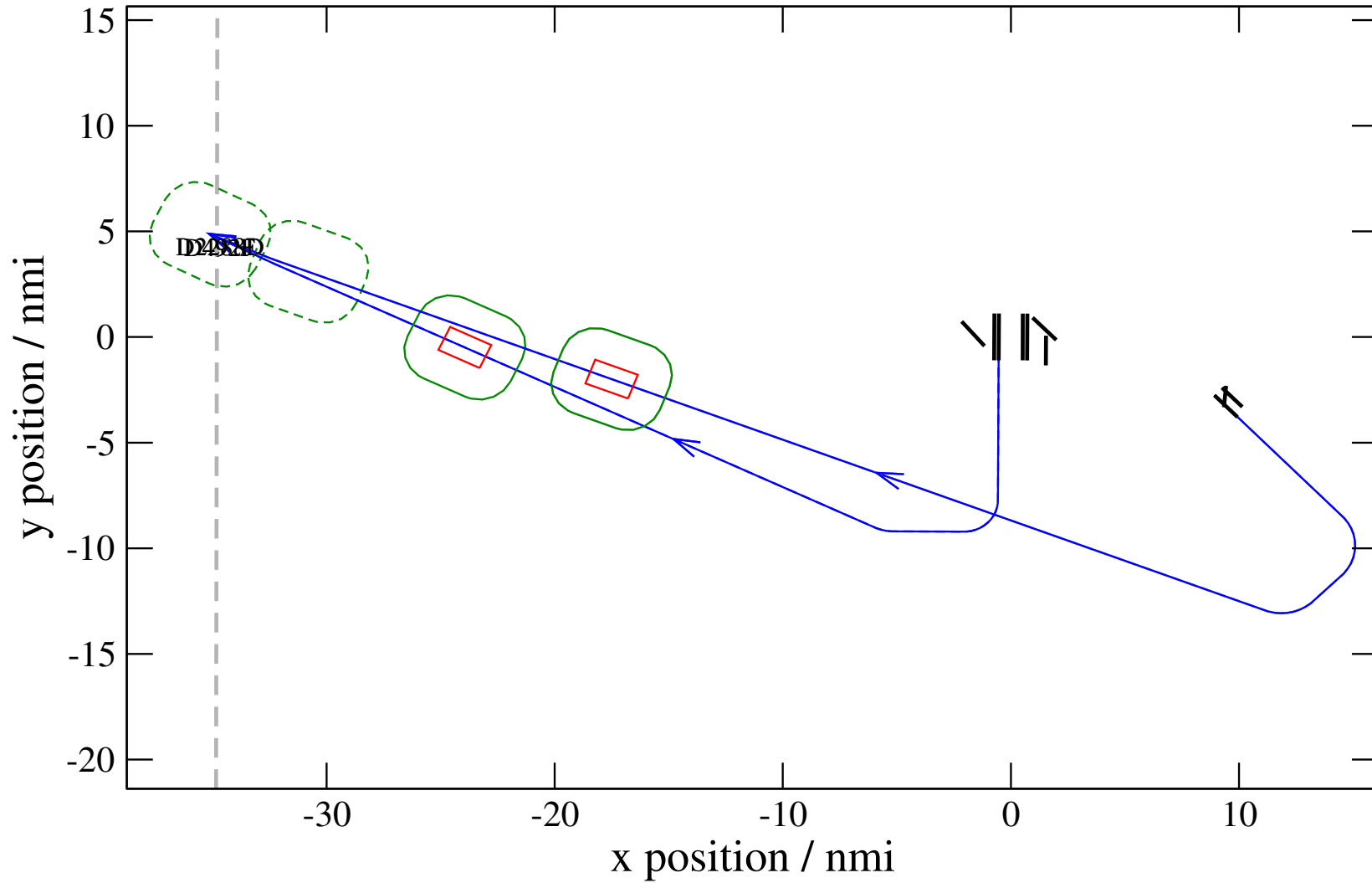
# Maneuver Altitude Profiles

+ D492F-D2288D 0.213H->1.493H: D492F new level alt 14.0 kft (+0 s) 492-2288-44



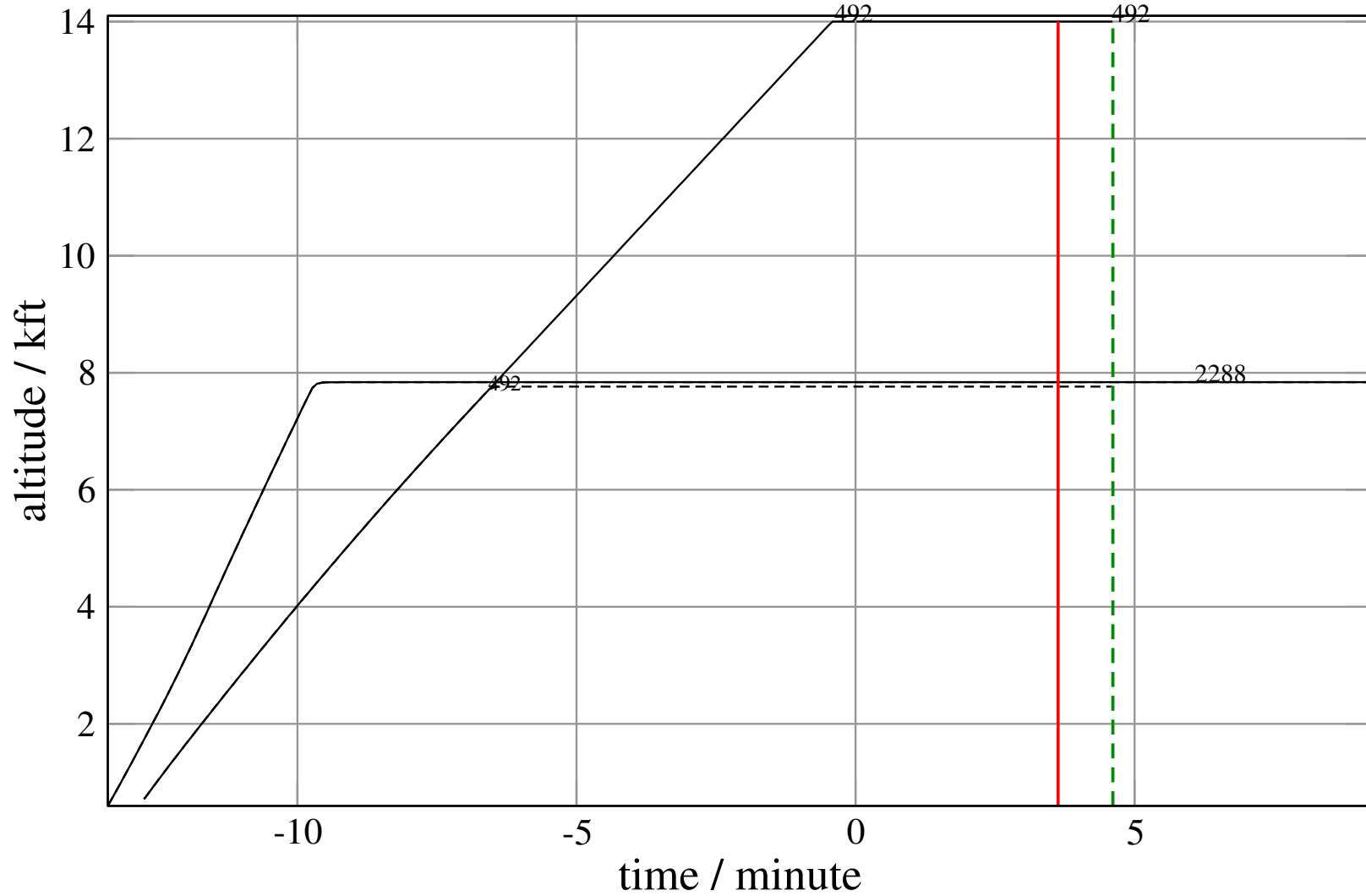
# Maneuver Planview

+ D492F-D2288D 0.520H->1.500H: D492F new level alt 14.0 kft (+0 s) 492-2288-45



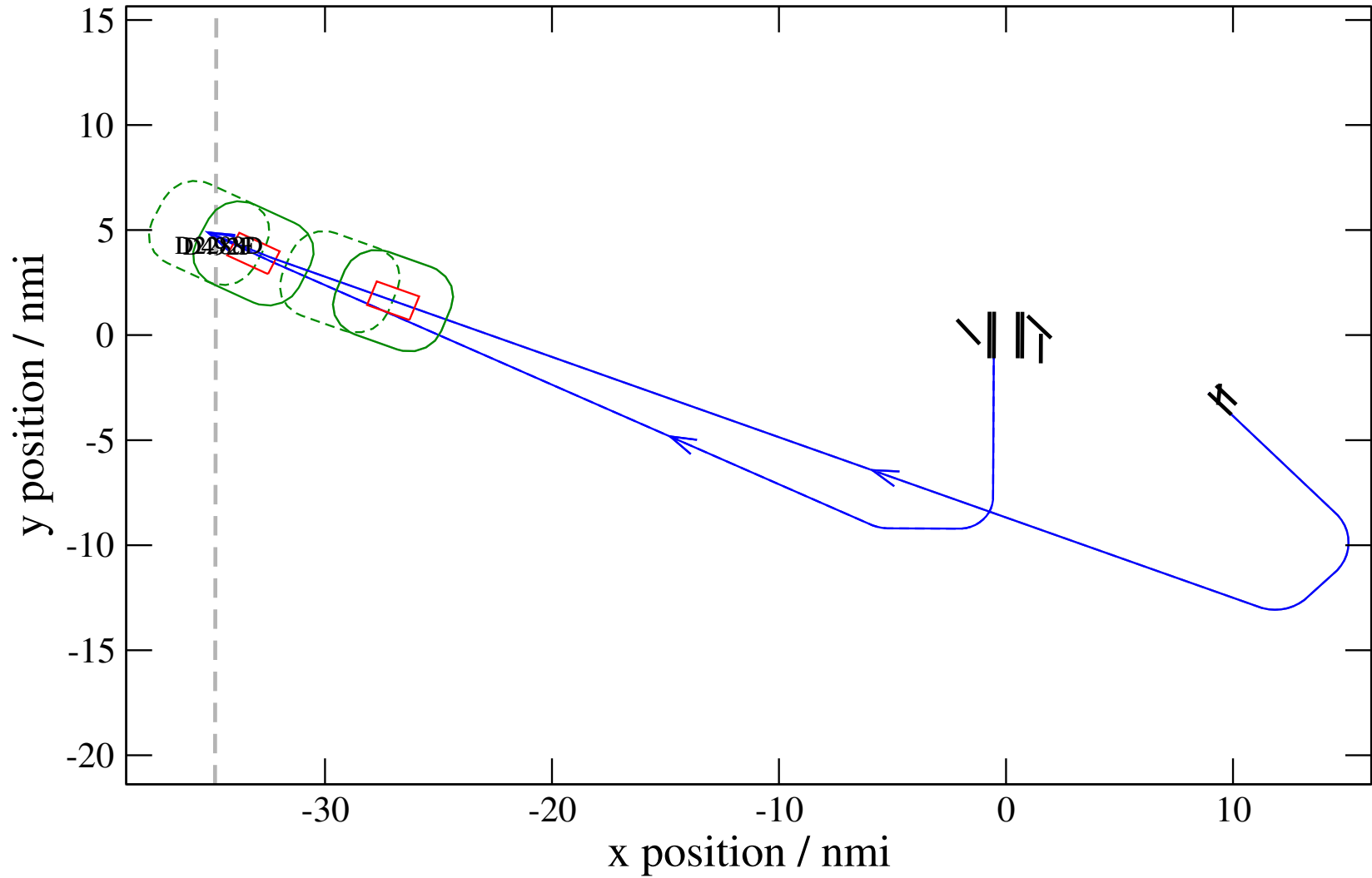
# Maneuver Altitude Profiles

+ D492F-D2288D 0.520H->1.500H: D492F new level alt 14.0 kft (+0 s) 492-2288-45



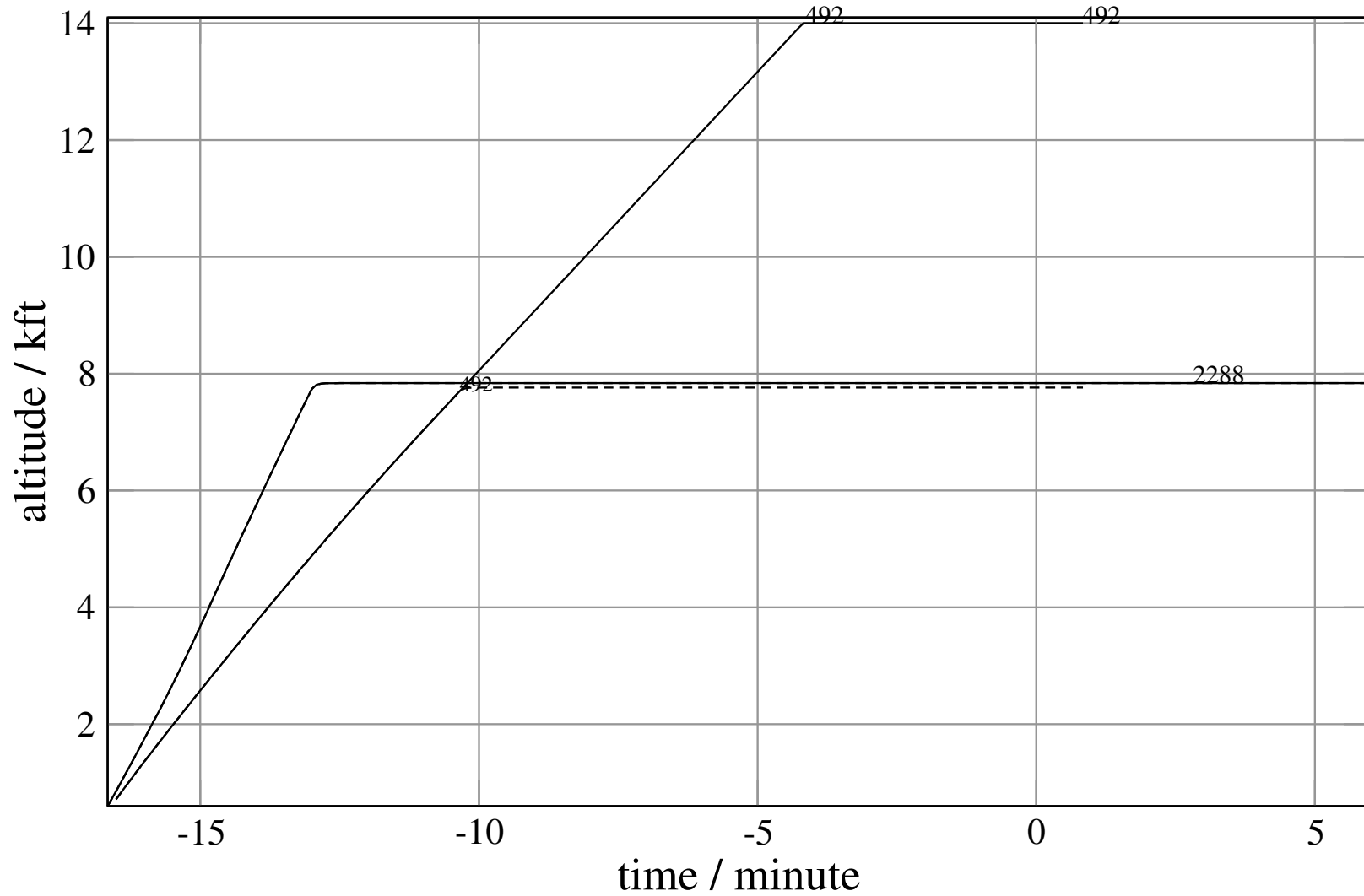
# Maneuver Planview

+ D492F-D2288D 0.831H->1.501H: D492F new level alt 14.0 kft (+0 s) 492-2288-46



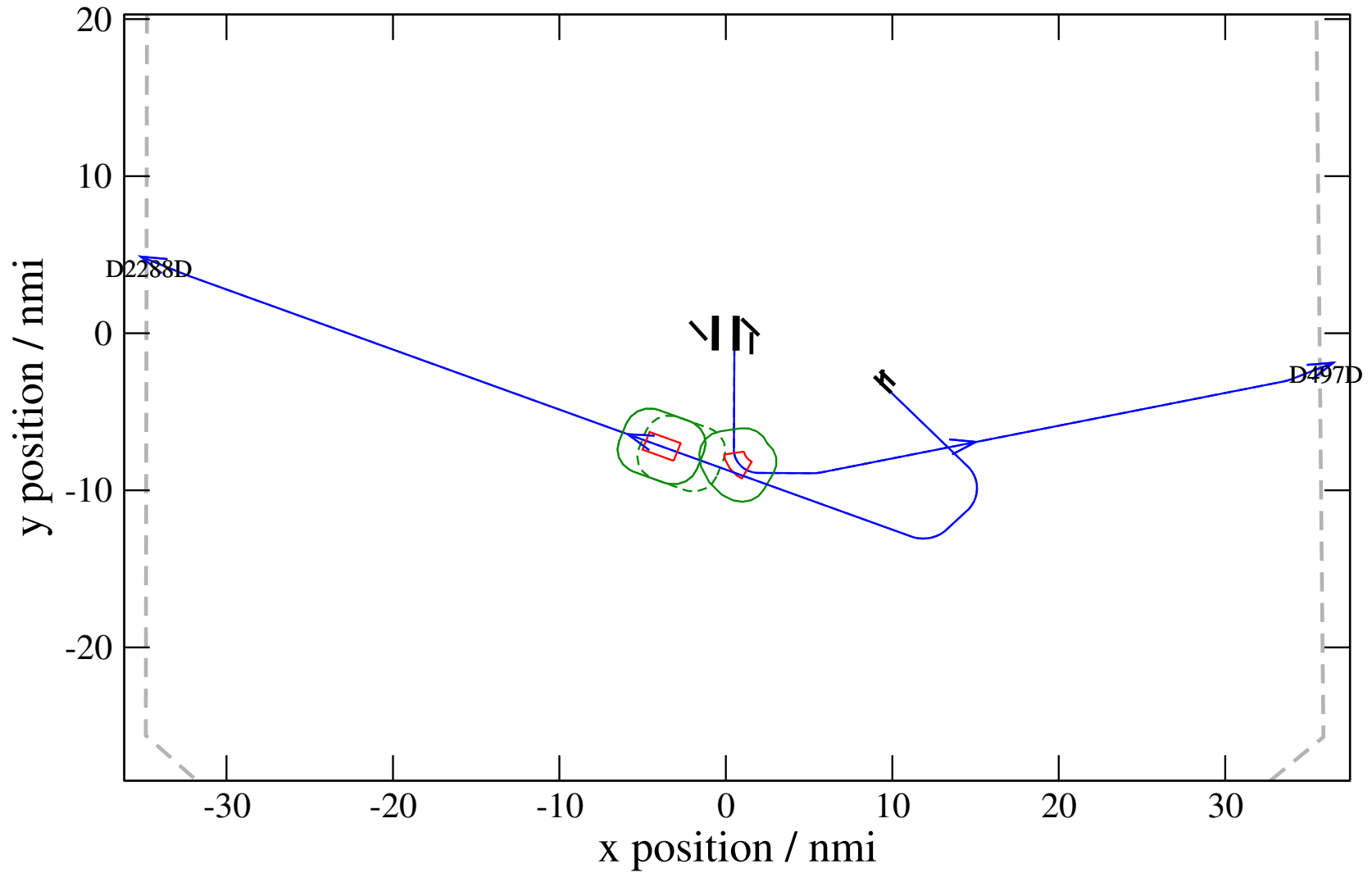
# Maneuver Altitude Profiles

+ D492F-D2288D 0.831H->1.501H: D492F new level alt 14.0 kft (+0 s) 492-2288-46



# Maneuver Planview

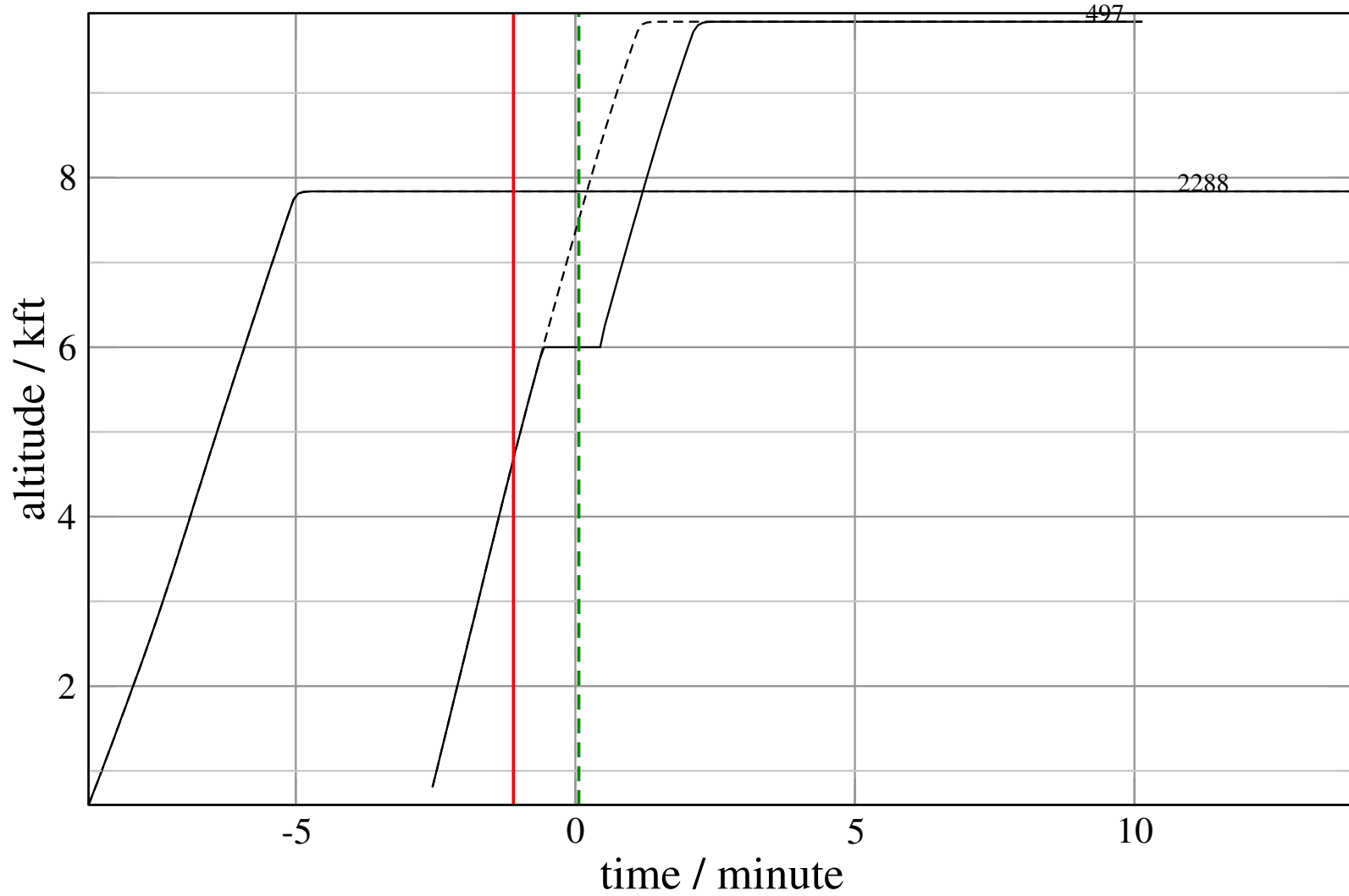
+ D497D-D2288D 0.469H->1.412V: D497D temp alt 6.0 kft, 1.0 Min (+0 s) 497-2288-34





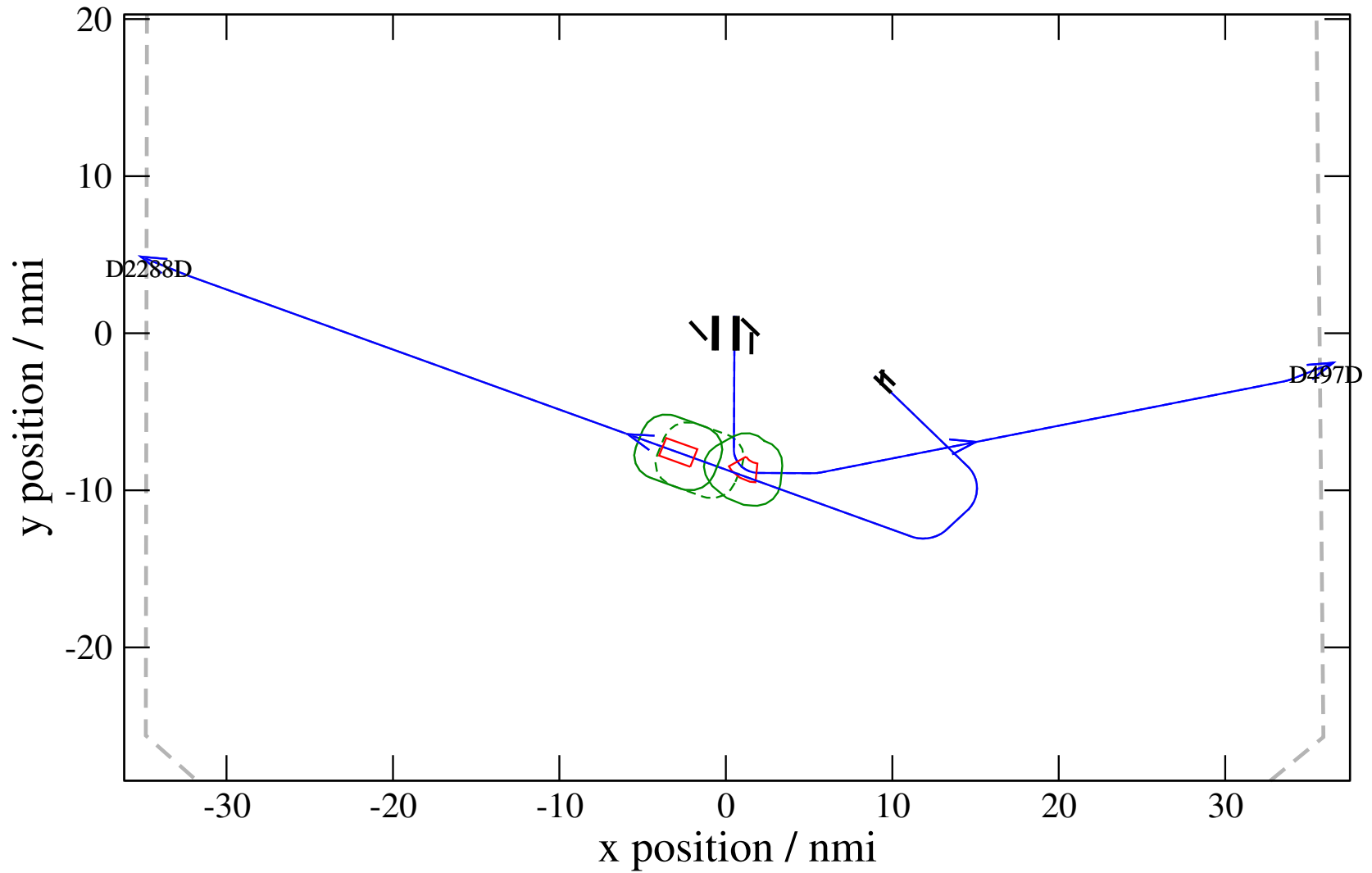
# Maneuver Altitude Profiles

+ D497D-D2288D 0.469H->1.412V: D497D temp alt 6.0 kft, 1.0 Min (+0 s) 497-2288-34



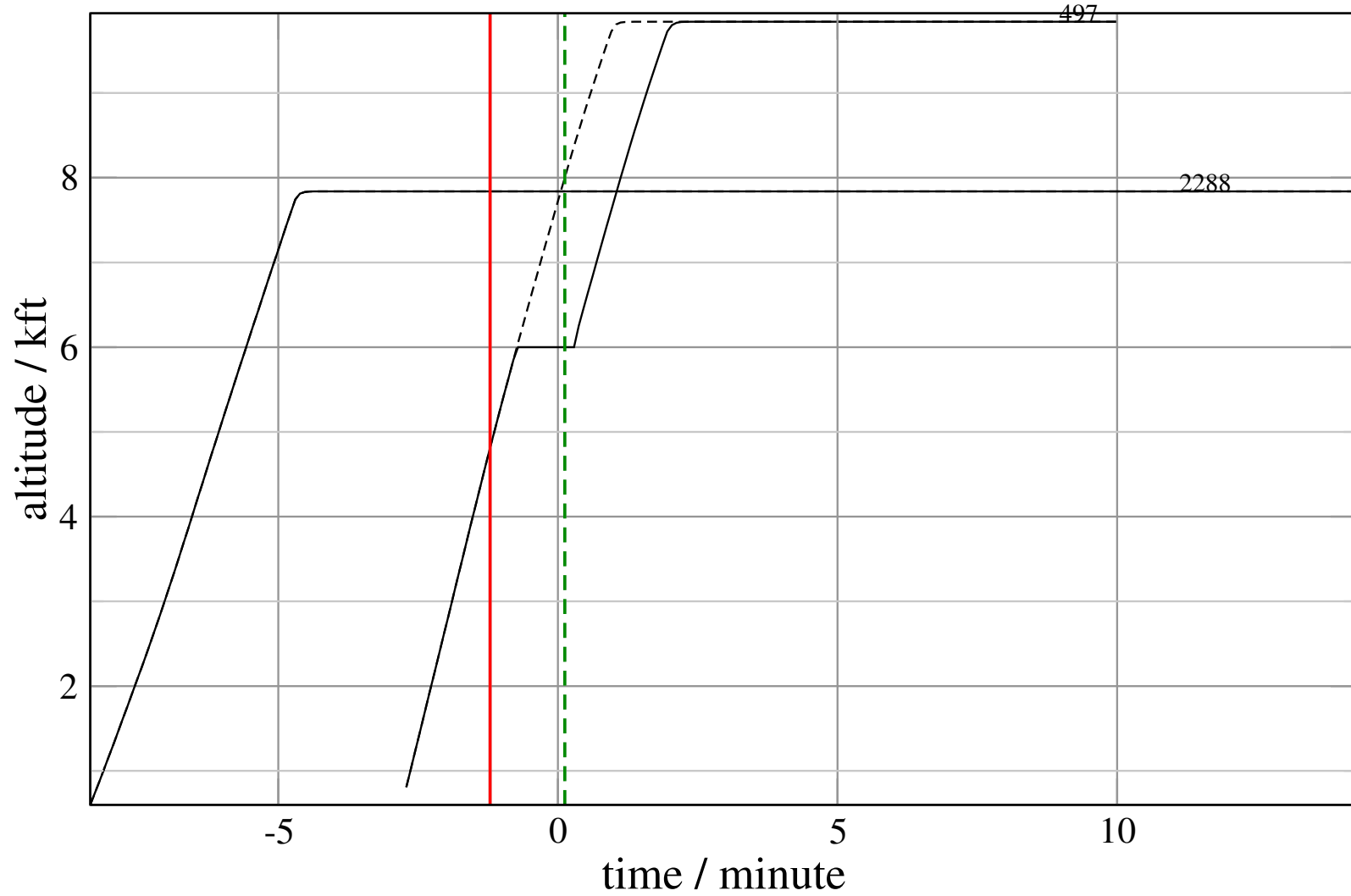
# Maneuver Planview

+ D497D-D2288D 0.153H->1.250V: D497D temp alt 6.0 kft, 1.0 Min (+0 s) 497-2288-35



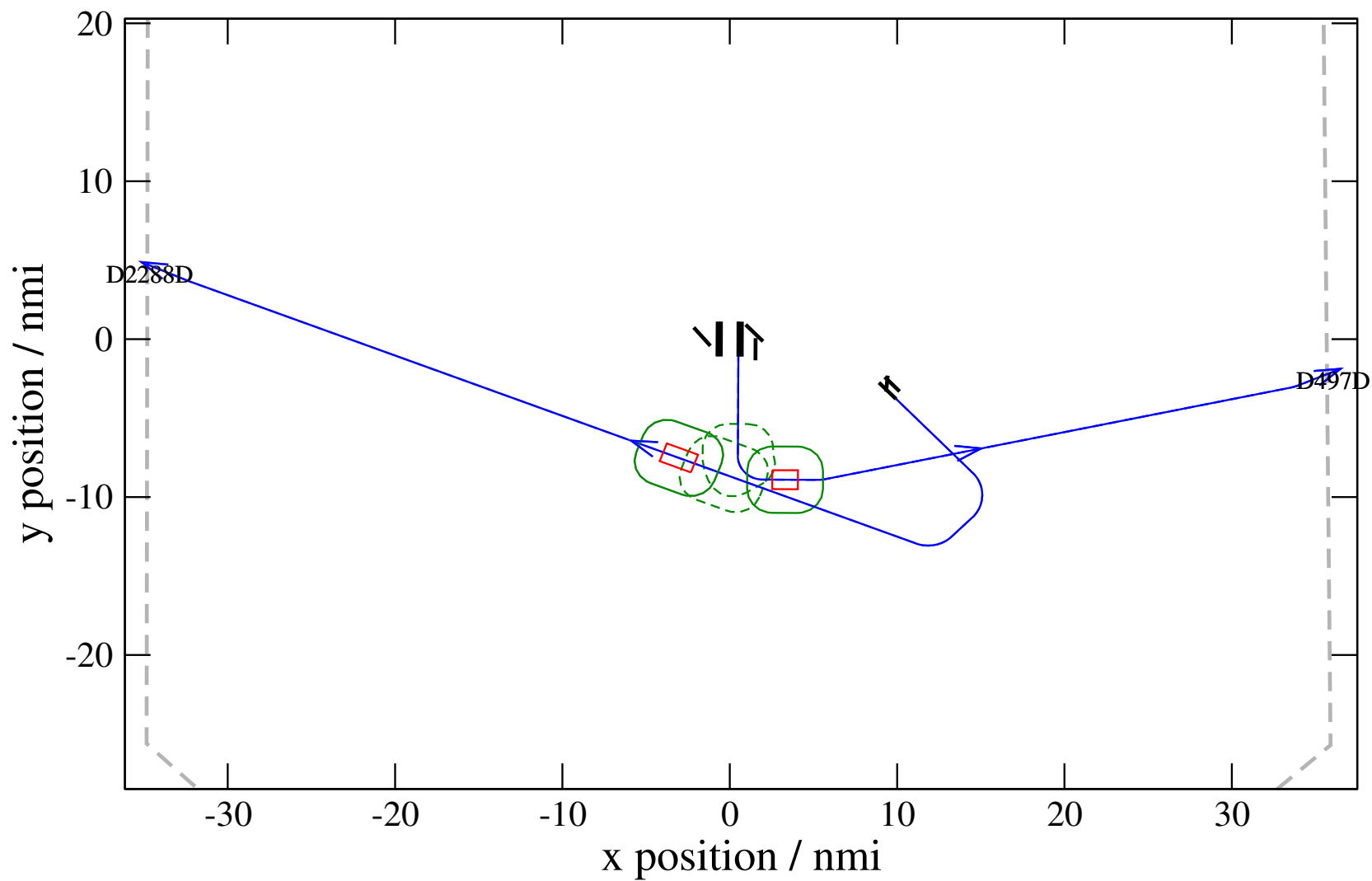
# Maneuver Altitude Profiles

+ D497D-D2288D 0.153H->1.250V: D497D temp alt 6.0 kft, 1.0 Min (+0 s) 497-2288-35



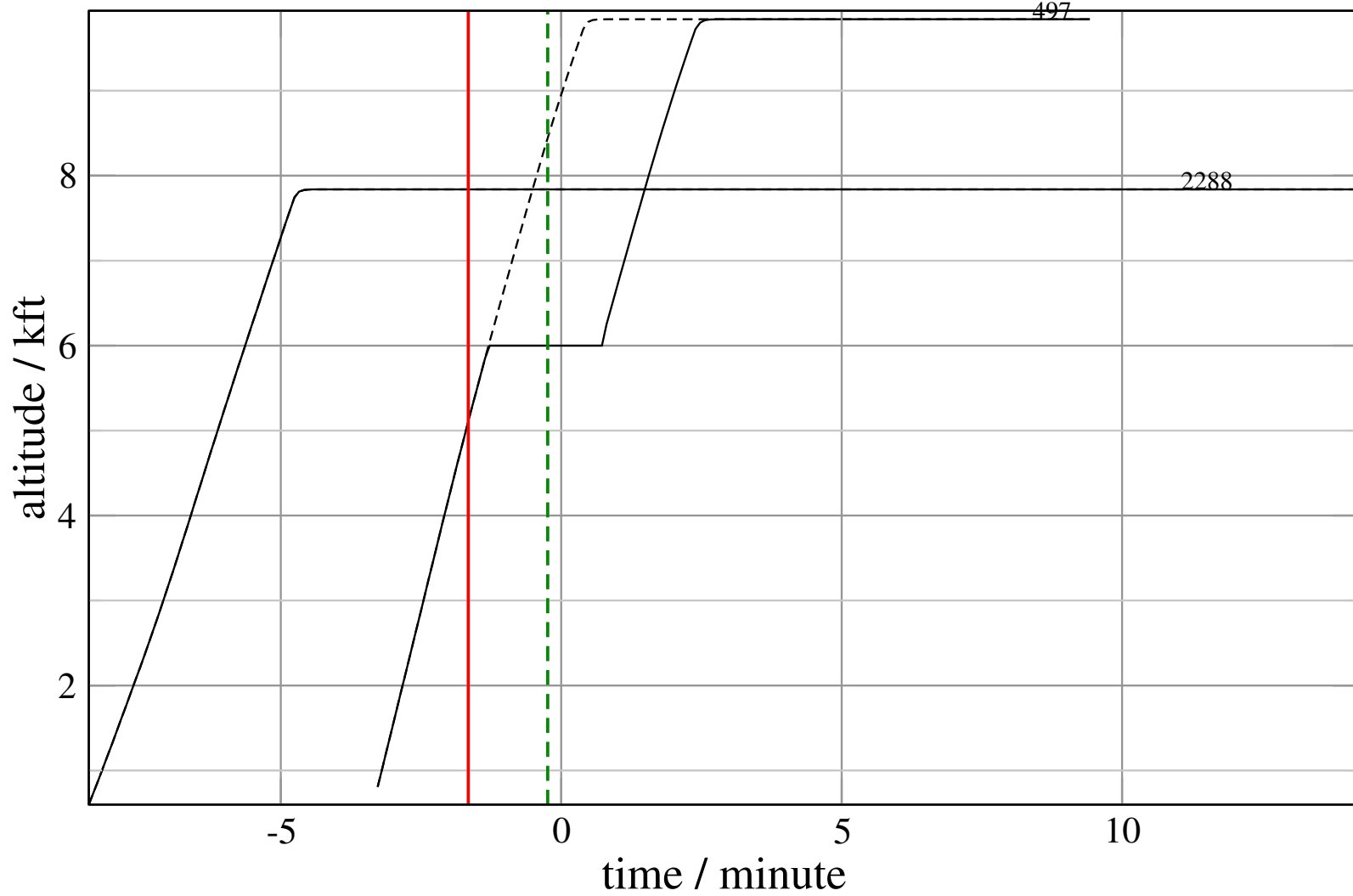
# Maneuver Planview

+ D497D-D2288D 0.000H->1.514H: D497D temp alt 6.0 kft, 2.0 Min (+0 s) 497-2288-36



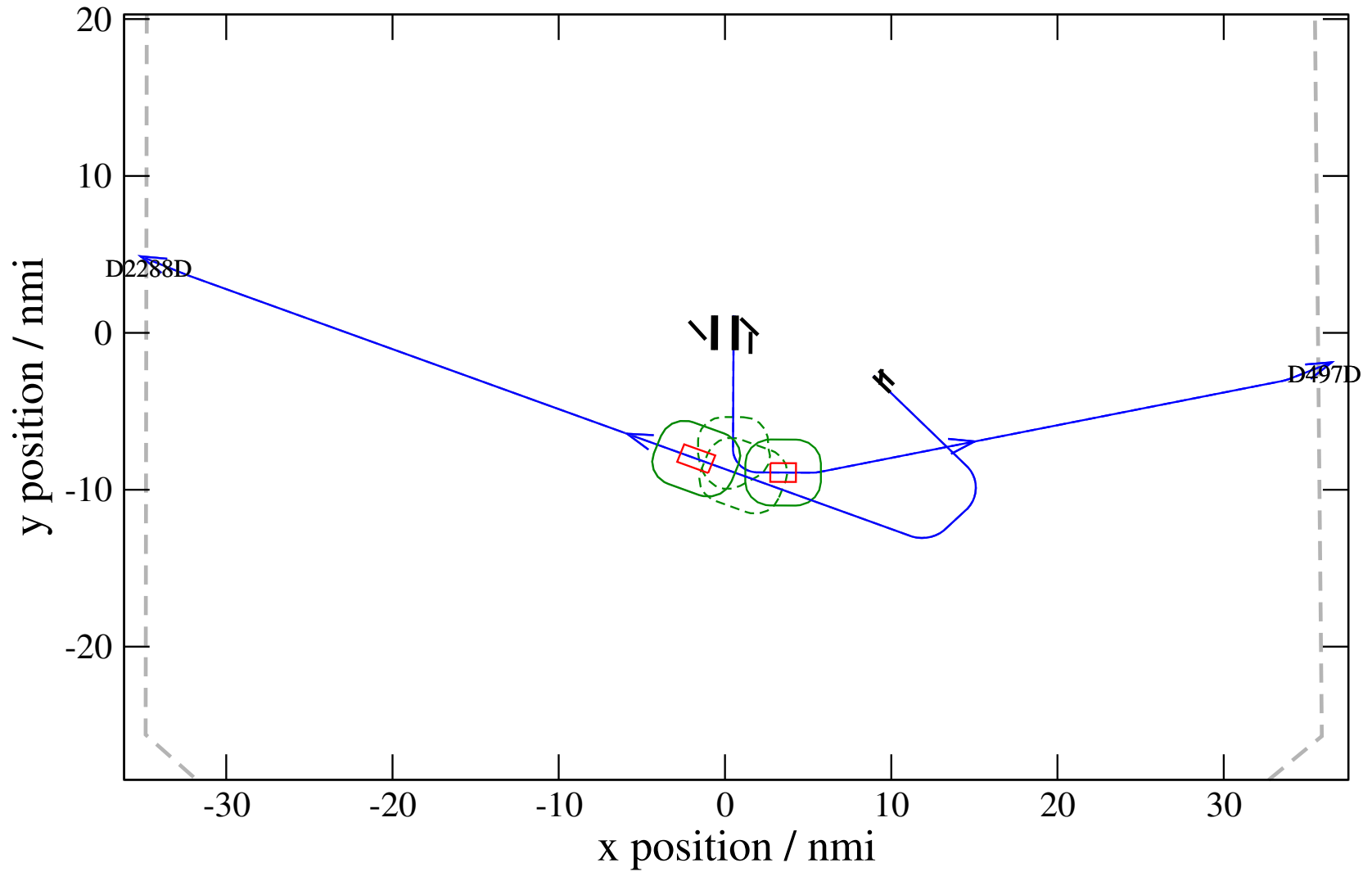
# Maneuver Altitude Profiles

+ D497D-D2288D 0.000H->1.514H: D497D temp alt 6.0 kft, 2.0 Min (+0 s) 497-2288-36



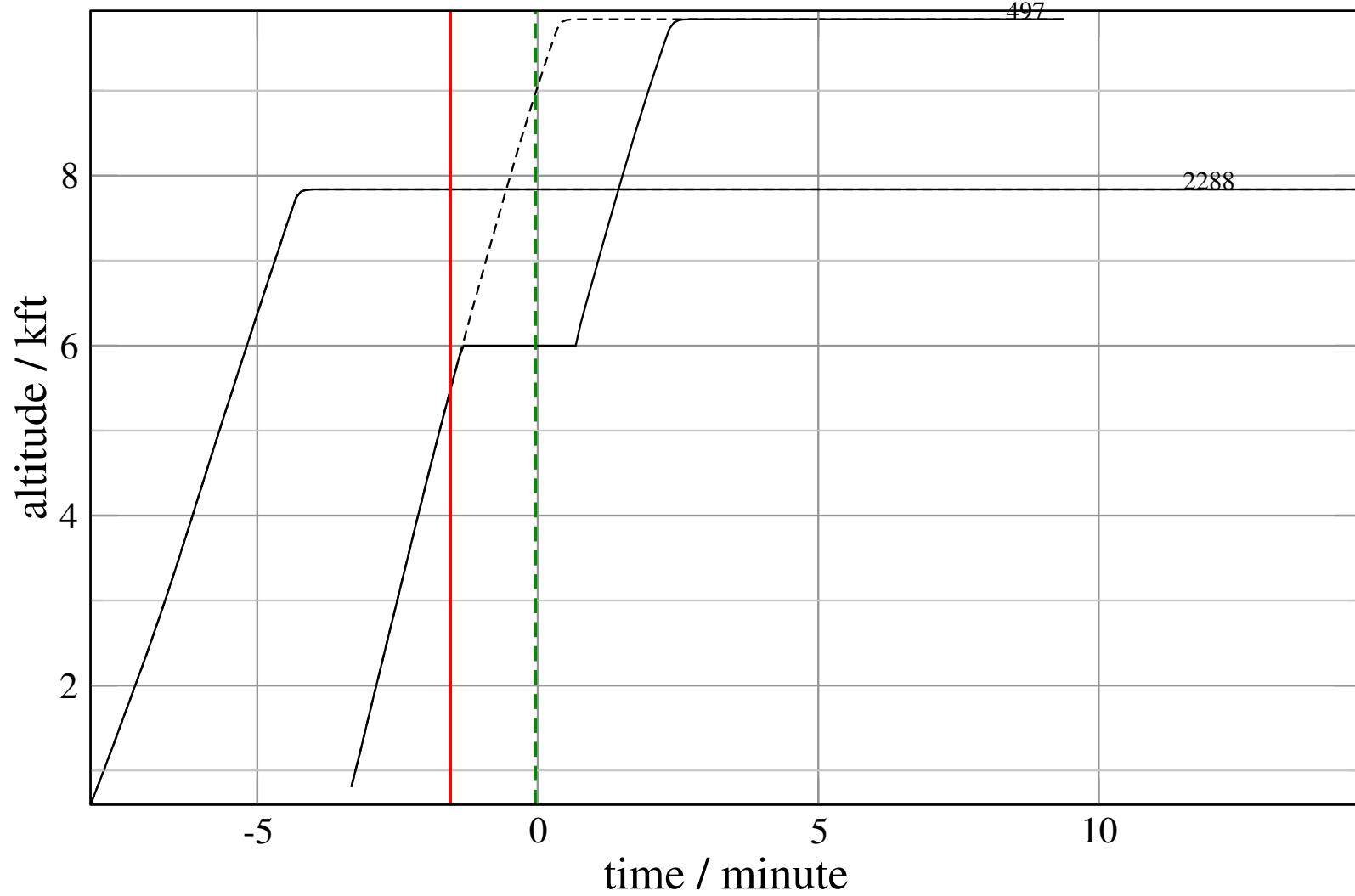
# Maneuver Planview

+ D497D-D2288D 0.000H->1.504V: D497D temp alt 6.0 kft, 2.0 Min (+0 s) 497-2288-37



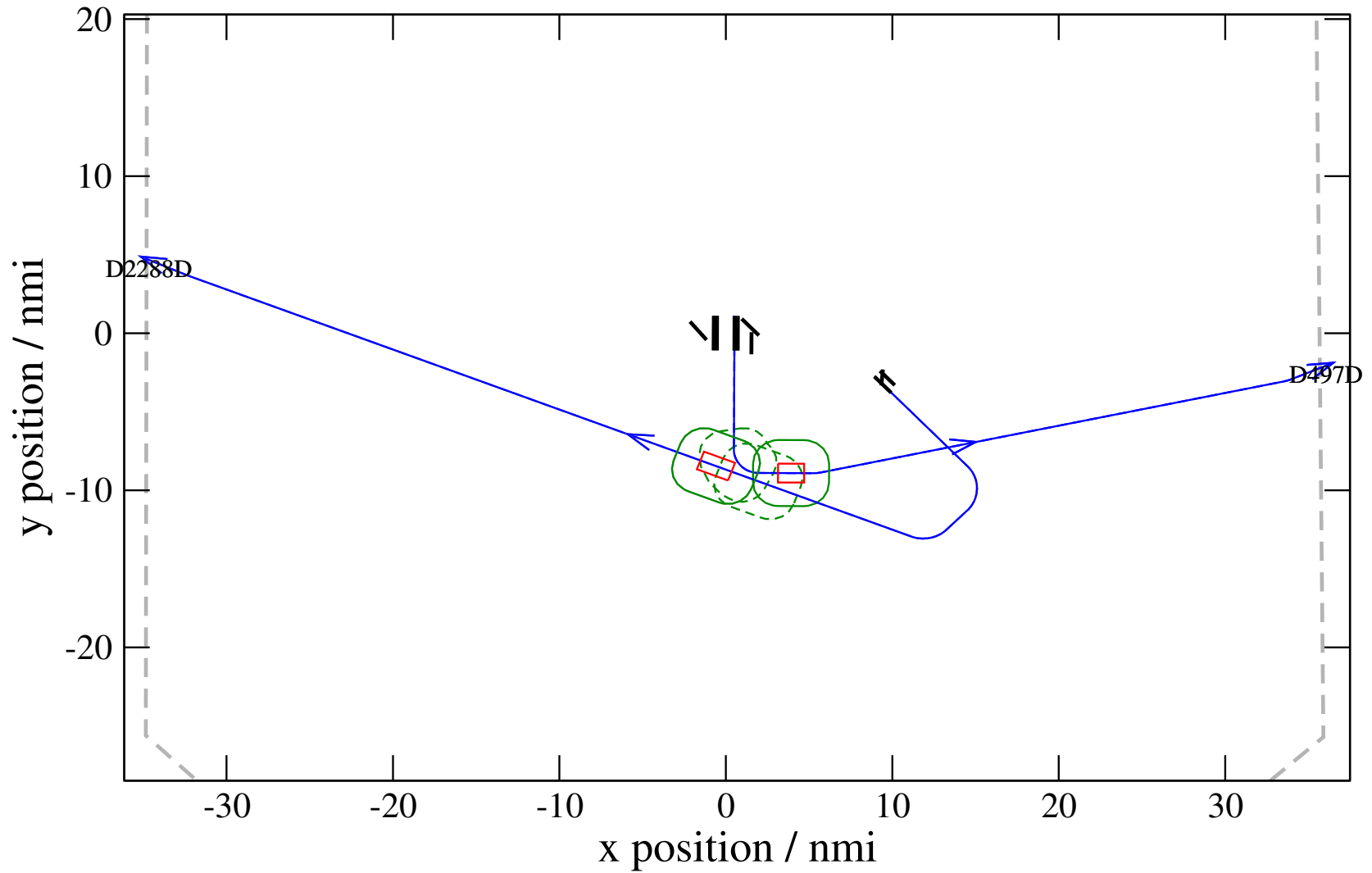
# Maneuver Altitude Profiles

+ D497D-D2288D 0.000H->1.504V: D497D temp alt 6.0 kft, 2.0 Min (+0 s) 497-2288-37



# Maneuver Planview

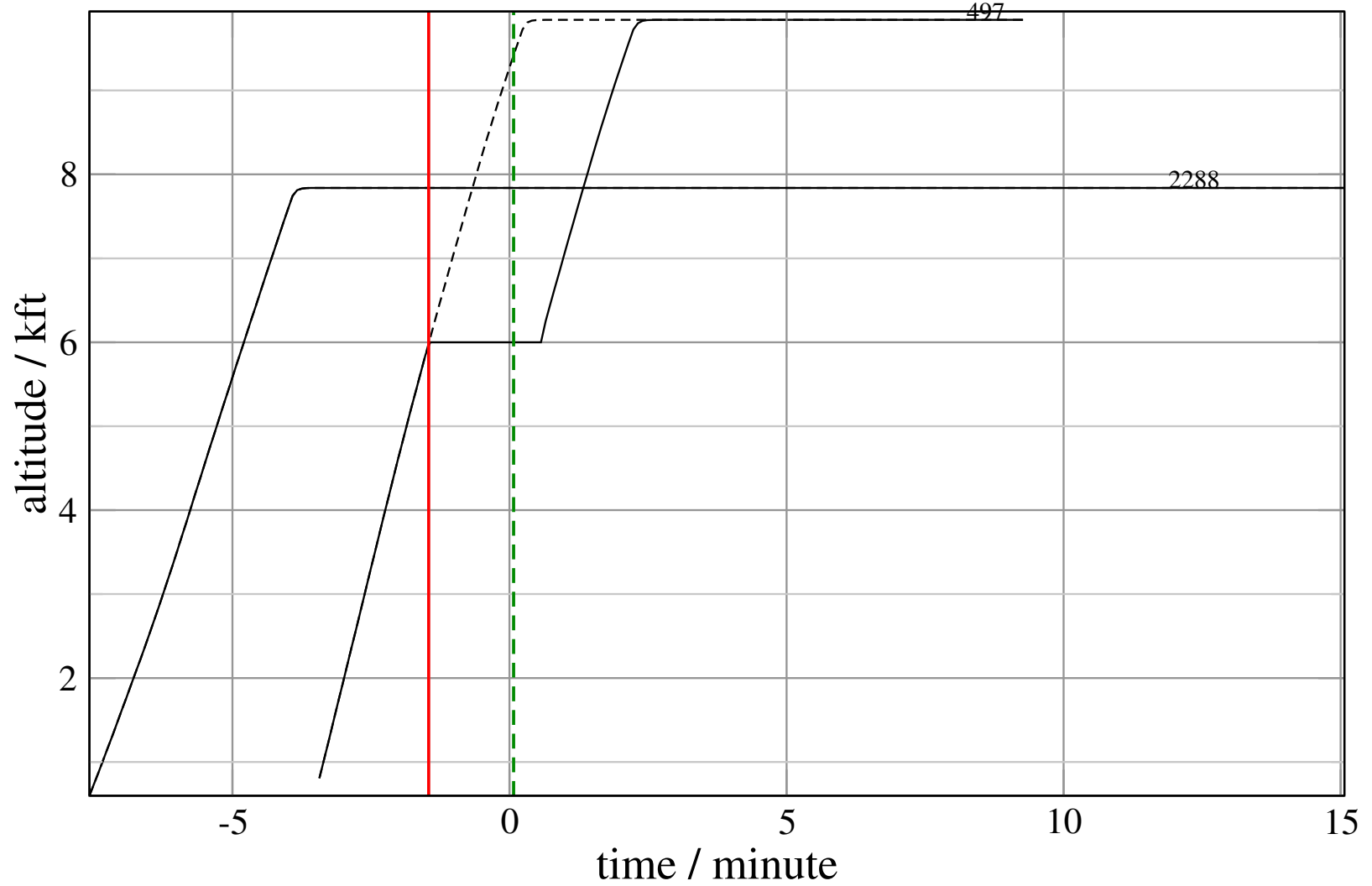
+ D497D-D2288D 0.000H->1.389V: D497D temp alt 6.0 kft, 2.0 Min (+0 s) 497-2288-38





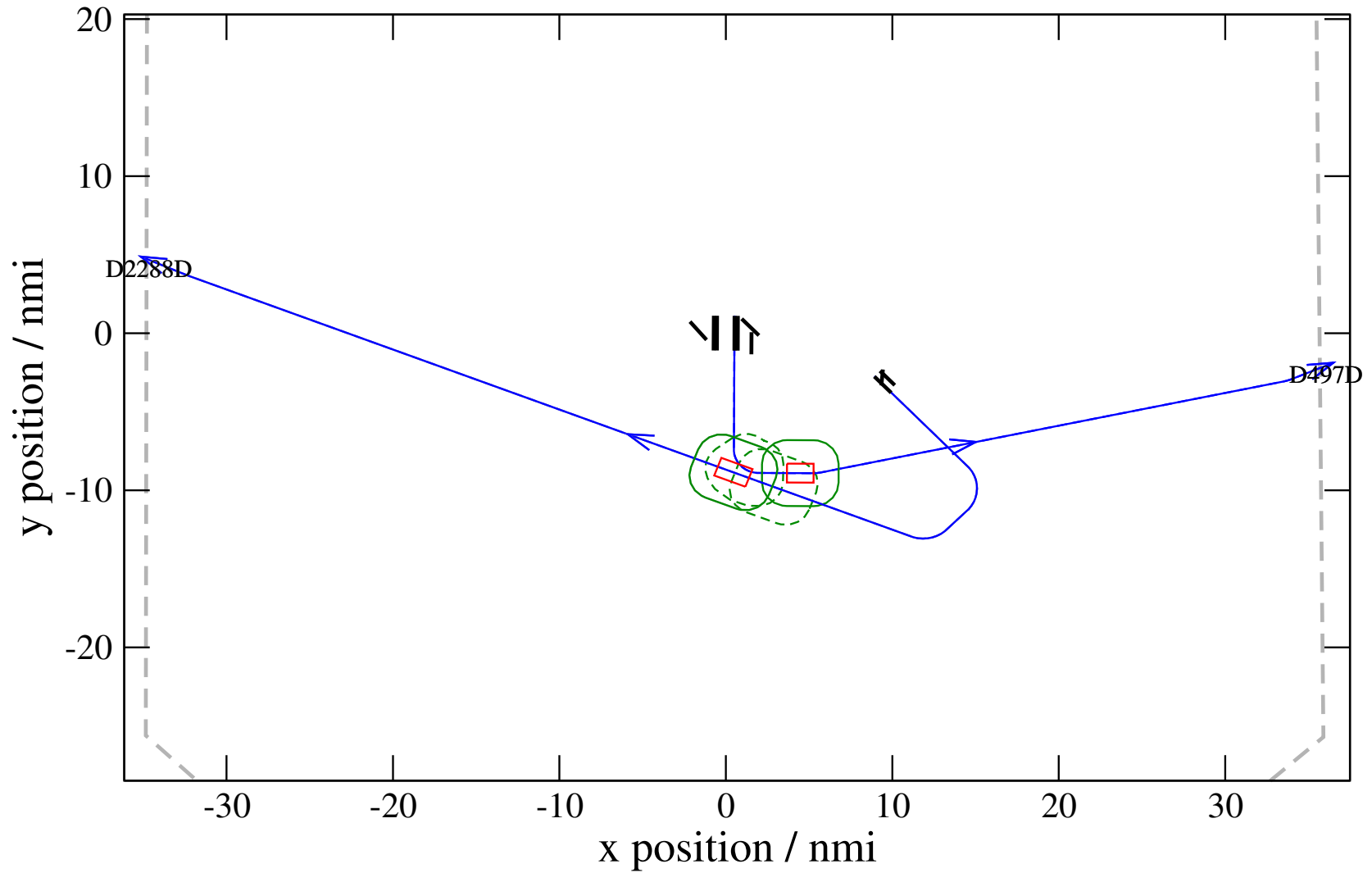
# Maneuver Altitude Profiles

+ D497D-D2288D 0.000H->1.389V: D497D temp alt 6.0 kft, 2.0 Min (+0 s) 497-2288-38



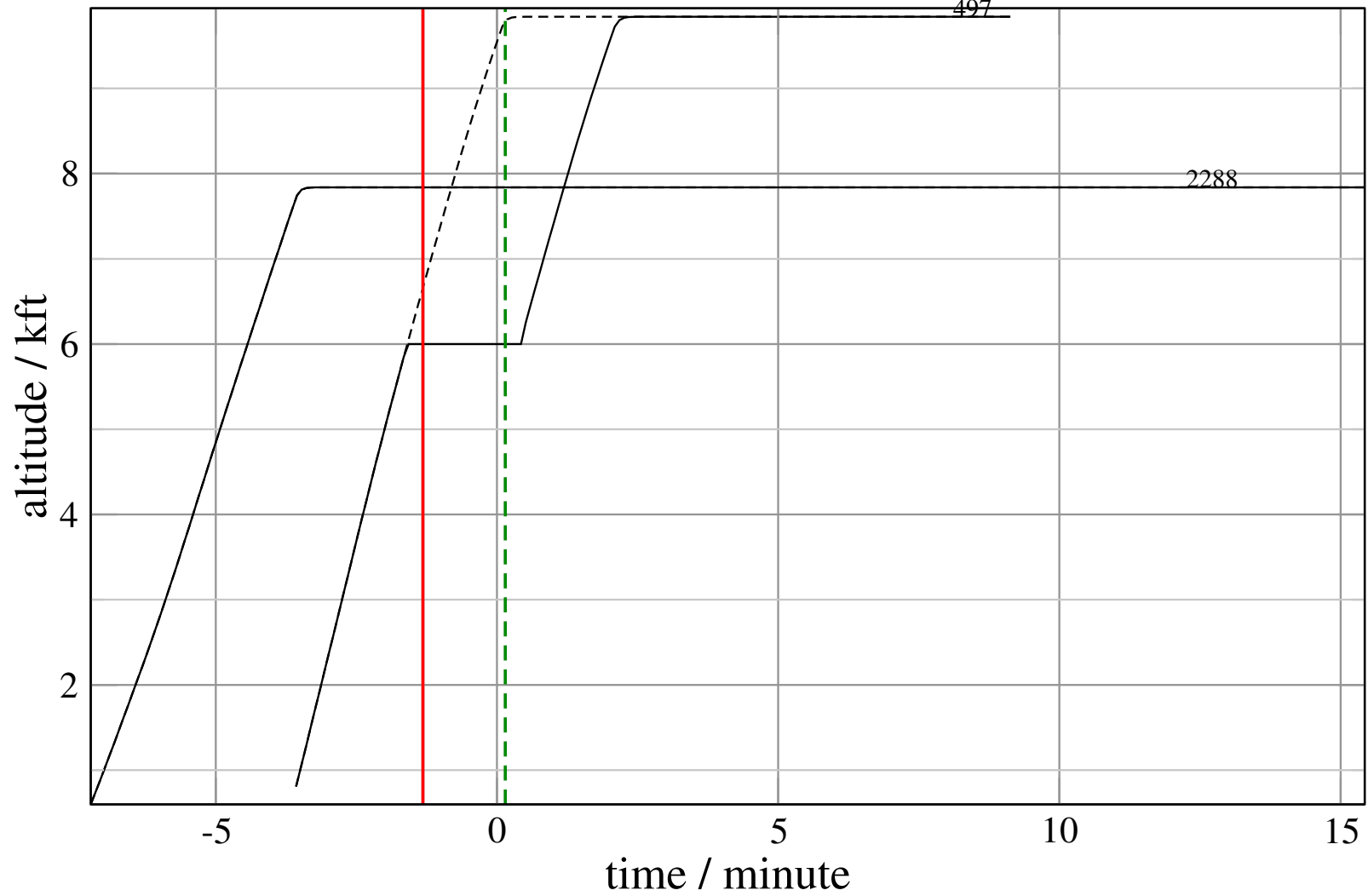
# Maneuver Planview

+ D497D-D2288D 0.000H->1.238V: D497D temp alt 6.0 kft, 2.0 Min (+0 s) 497-2288-39



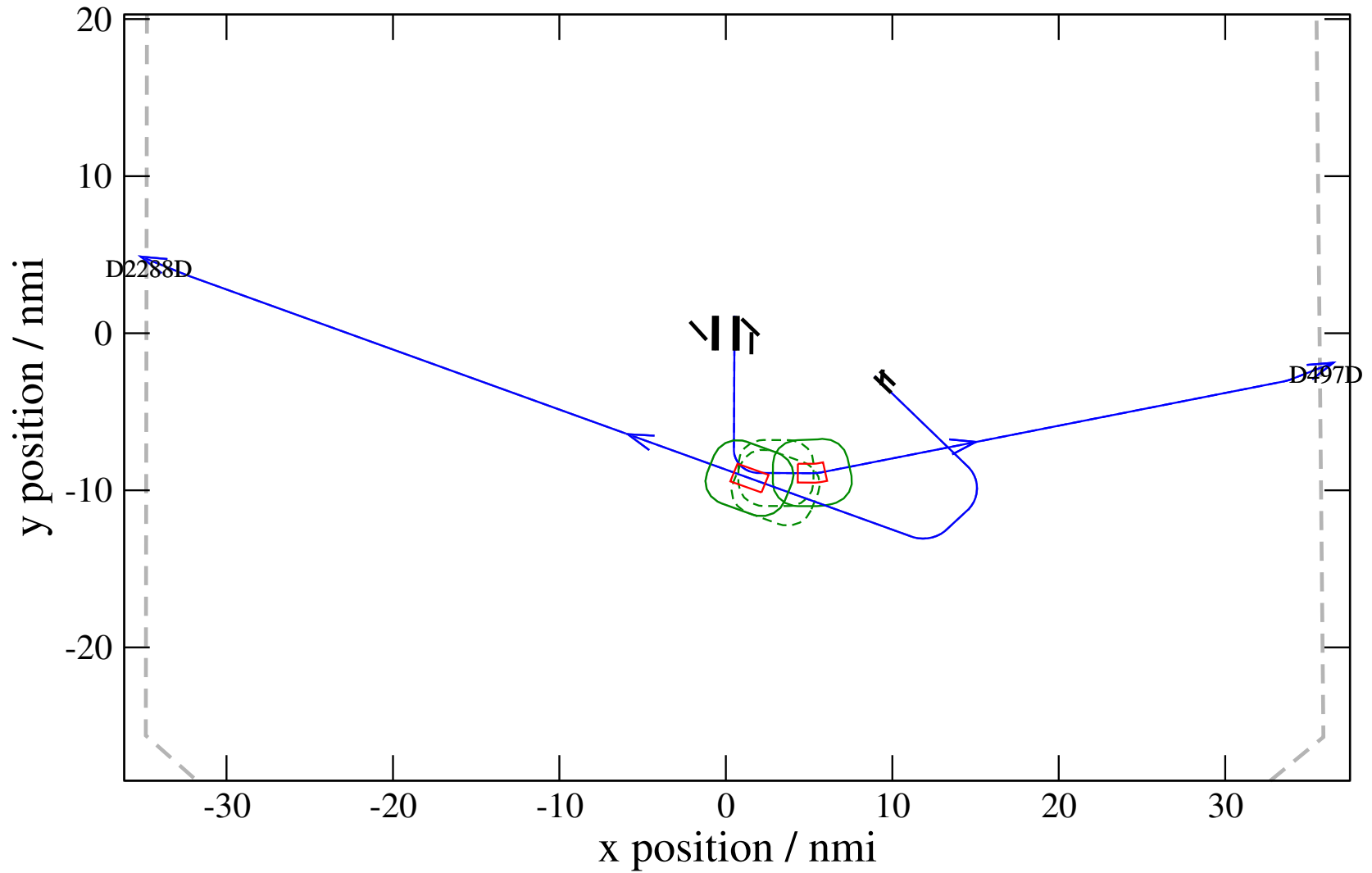
# Maneuver Altitude Profiles

+ D497D-D2288D 0.000H->1.238V: D497D temp alt 6.0 kft, 2.0 Min (+0 s) 497-2288-39



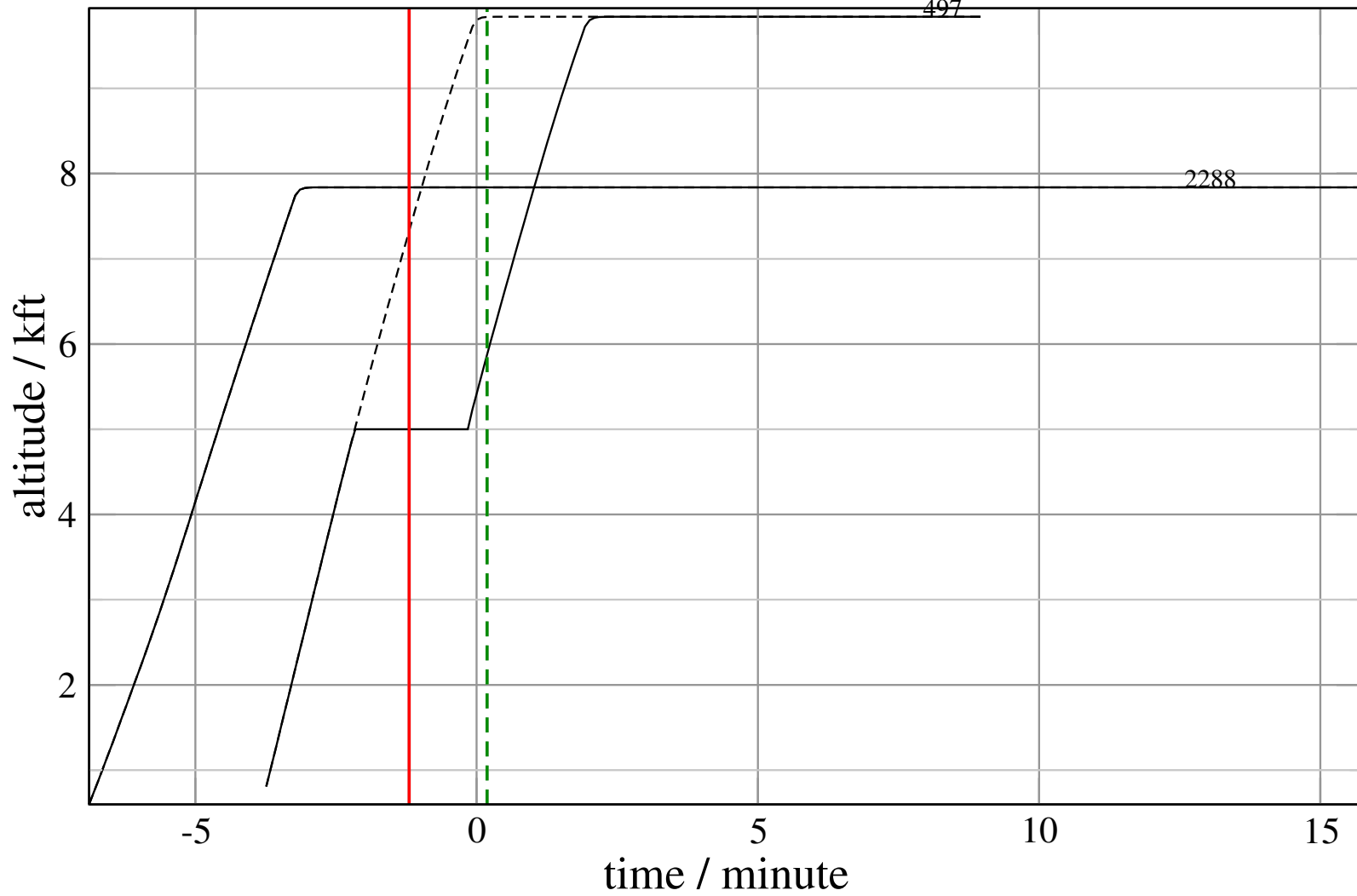
# Maneuver Planview

+ D497D-D2288D 0.000H->1.121H: D497D temp alt 5.0 kft, 2.0 Min (+0 s) 497-2288-40



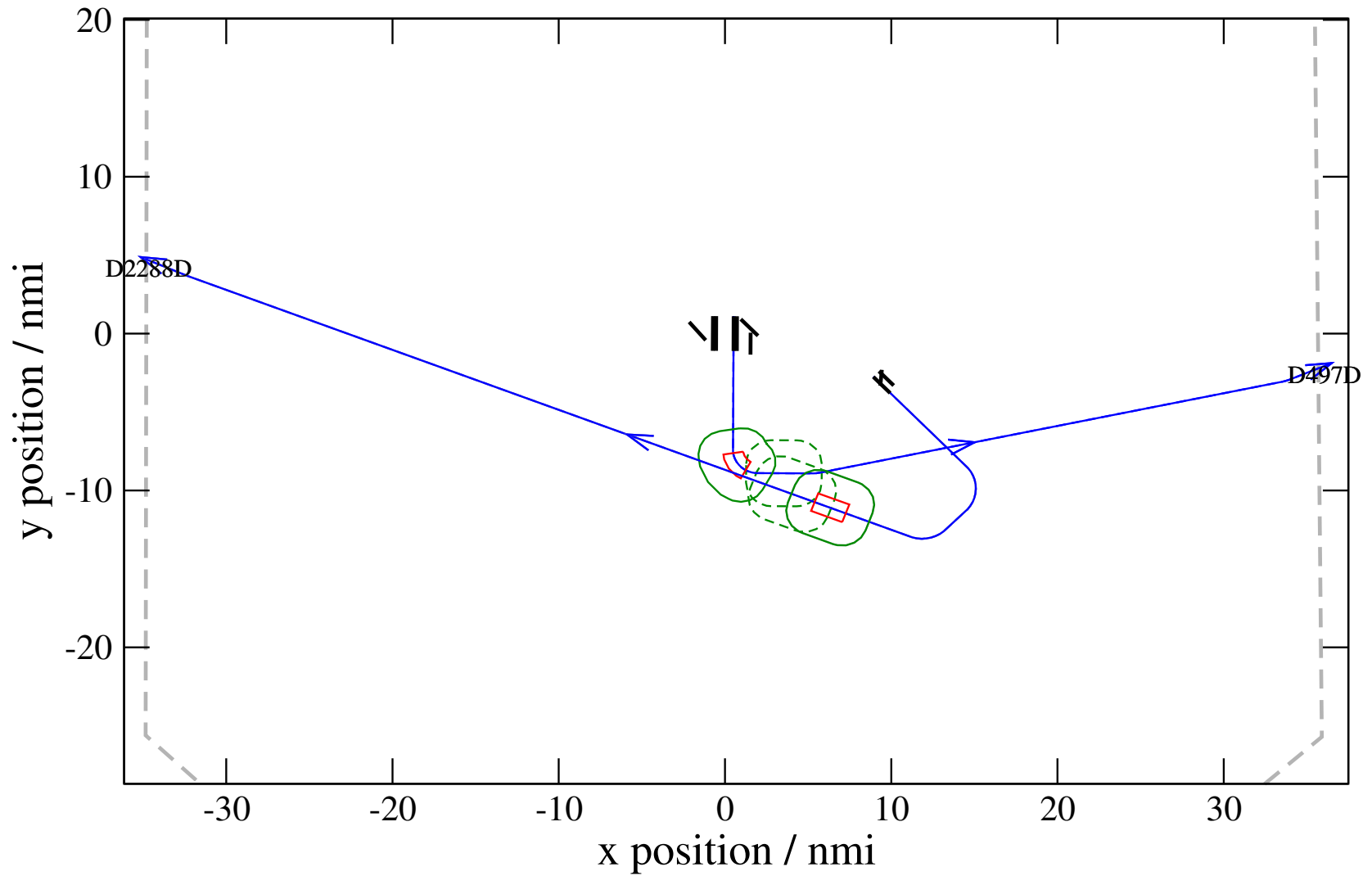
# Maneuver Altitude Profiles

+ D497D-D2288D 0.000H->1.121H: D497D temp alt 5.0 kft, 2.0 Min (+0 s) 497-2288-40



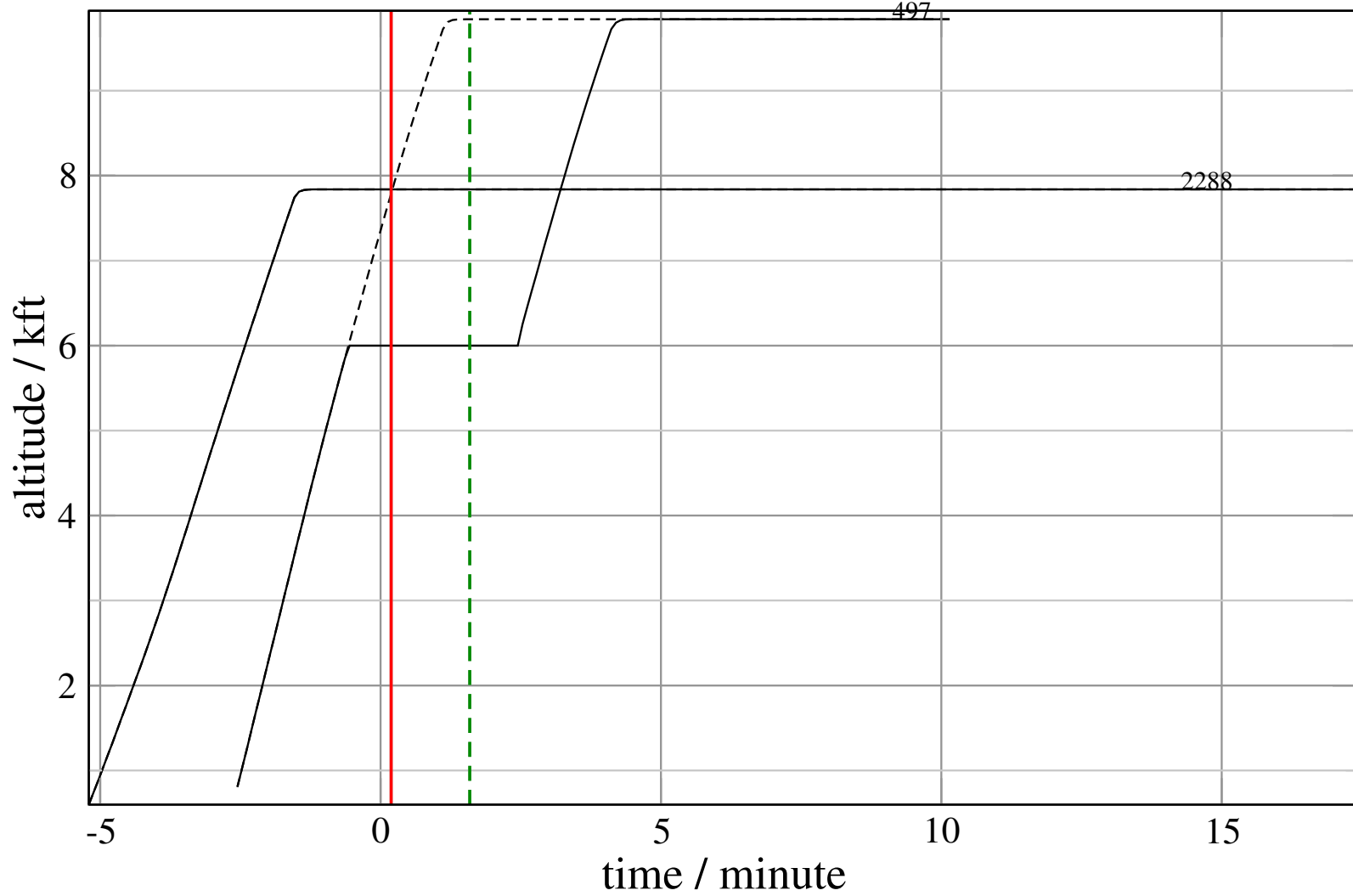
# Maneuver Planview

+ D497D-D2288D 0.153H->1.512H: D497D temp alt 6.0 kft, 3.0 Min (+0 s) 497-2288-41



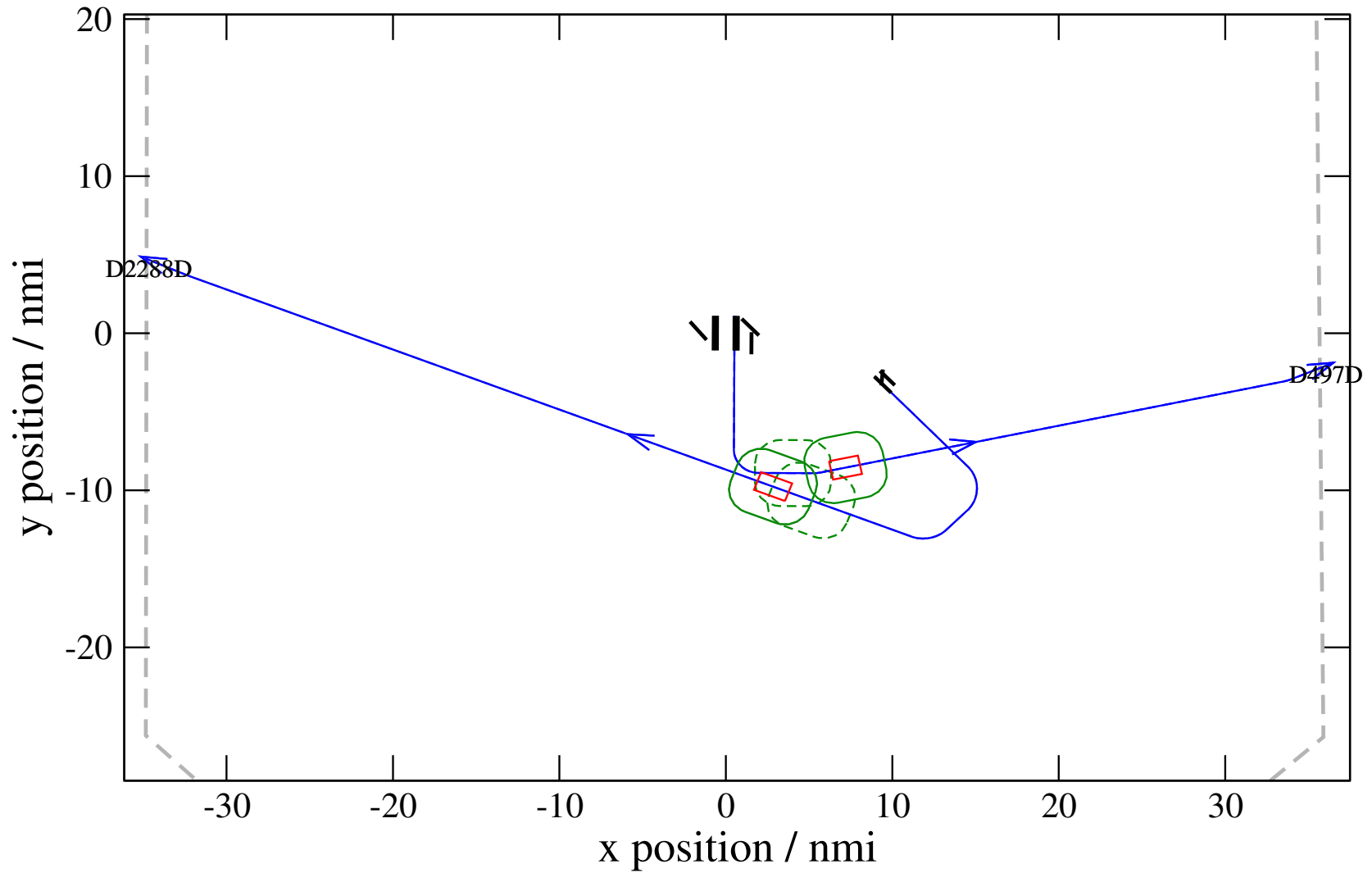
# Maneuver Altitude Profiles

+ D497D-D2288D 0.153H->1.512H: D497D temp alt 6.0 kft, 3.0 Min (+0 s) 497-2288-41



# Maneuver Planview

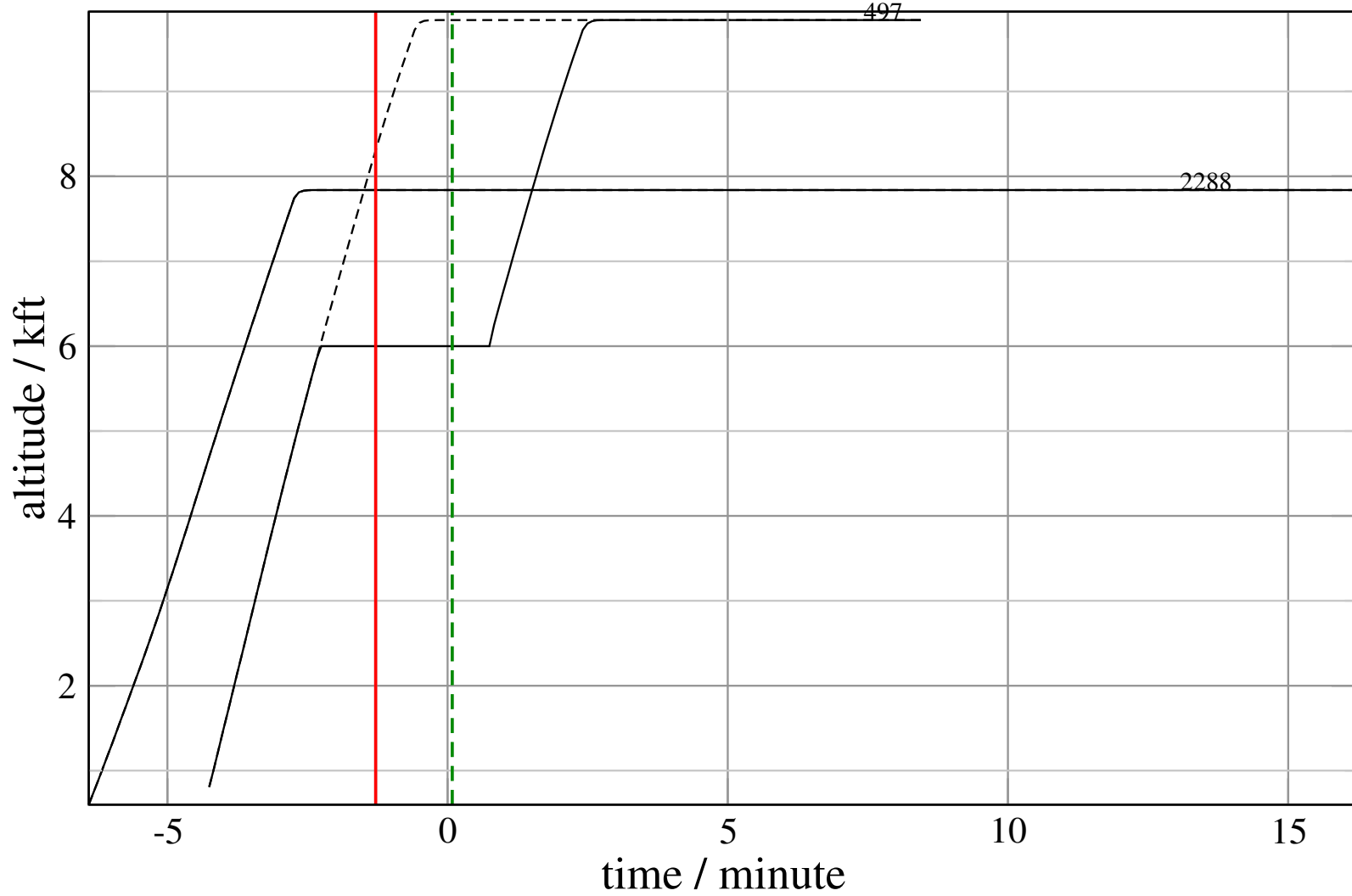
+ D497D-D2288D 0.392H->1.409V: D497D temp alt 6.0 kft, 3.0 Min (+0 s) 497-2288-42





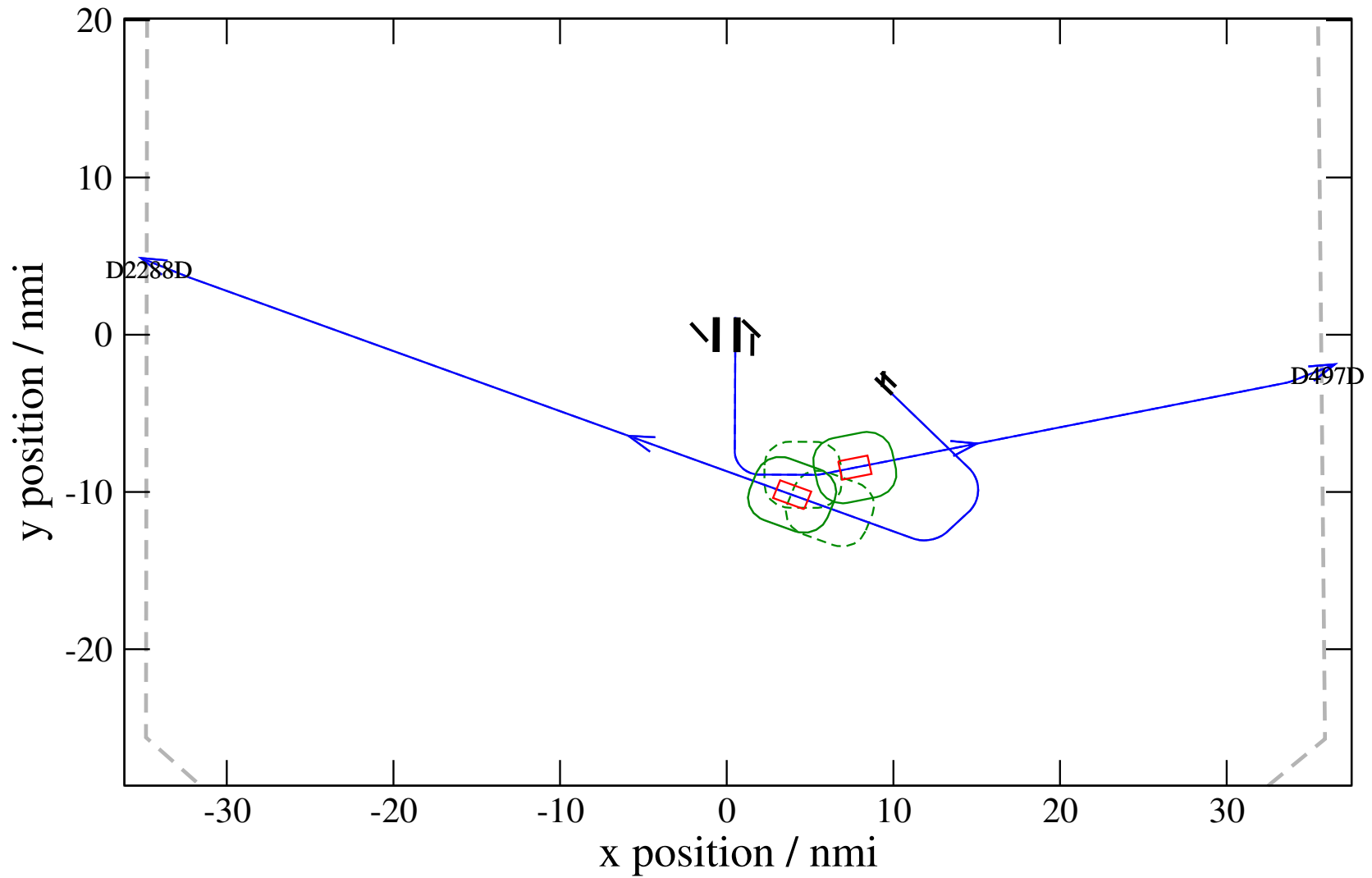
# Maneuver Altitude Profiles

+ D497D-D2288D 0.392H->1.409V: D497D temp alt 6.0 kft, 3.0 Min (+0 s) 497-2288-42



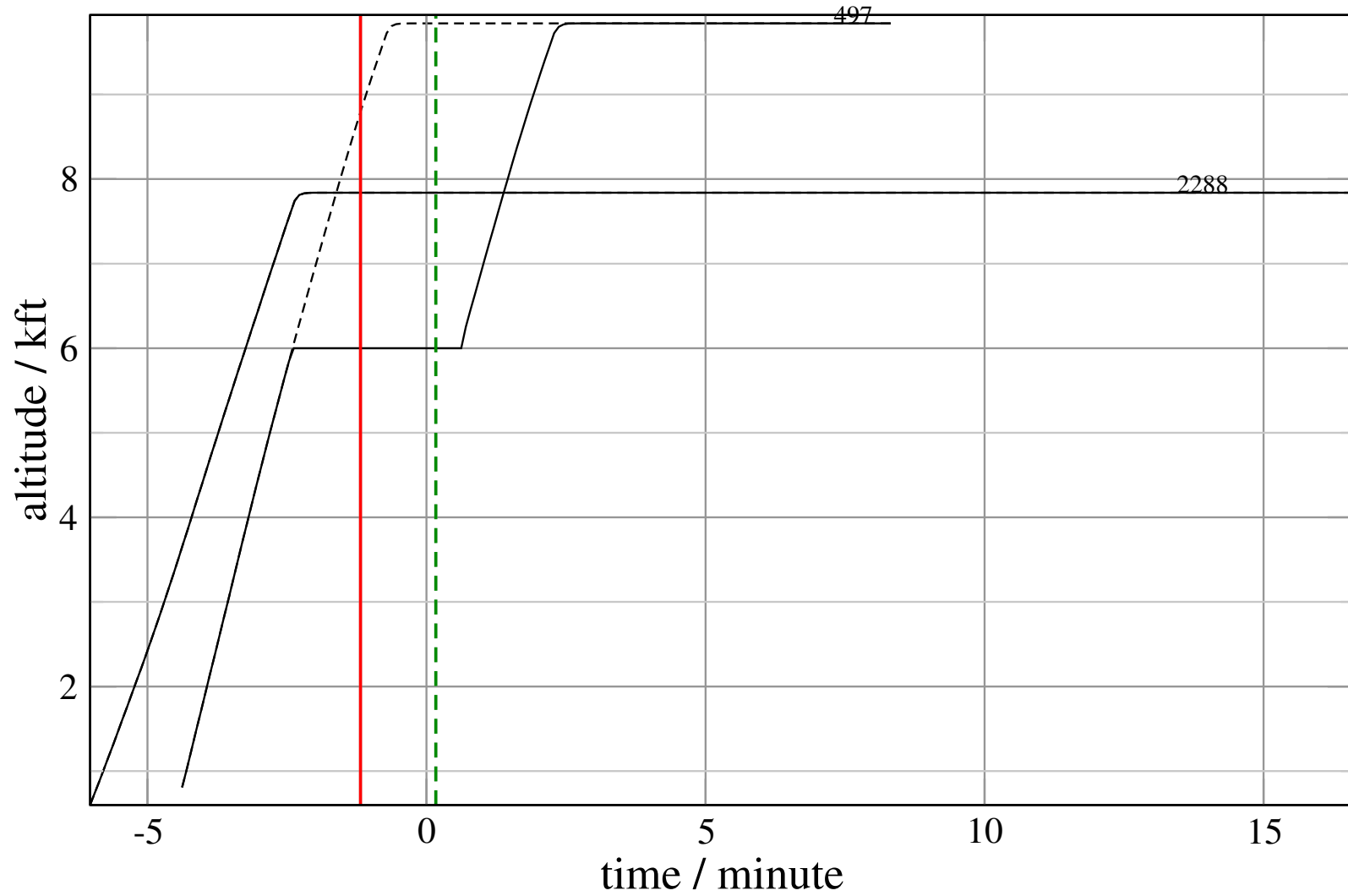
# Maneuver Planview

+ D497D-D2288D 0.630V->1.269V: D497D temp alt 6.0 kft, 3.0 Min (+0 s) 497-2288-43



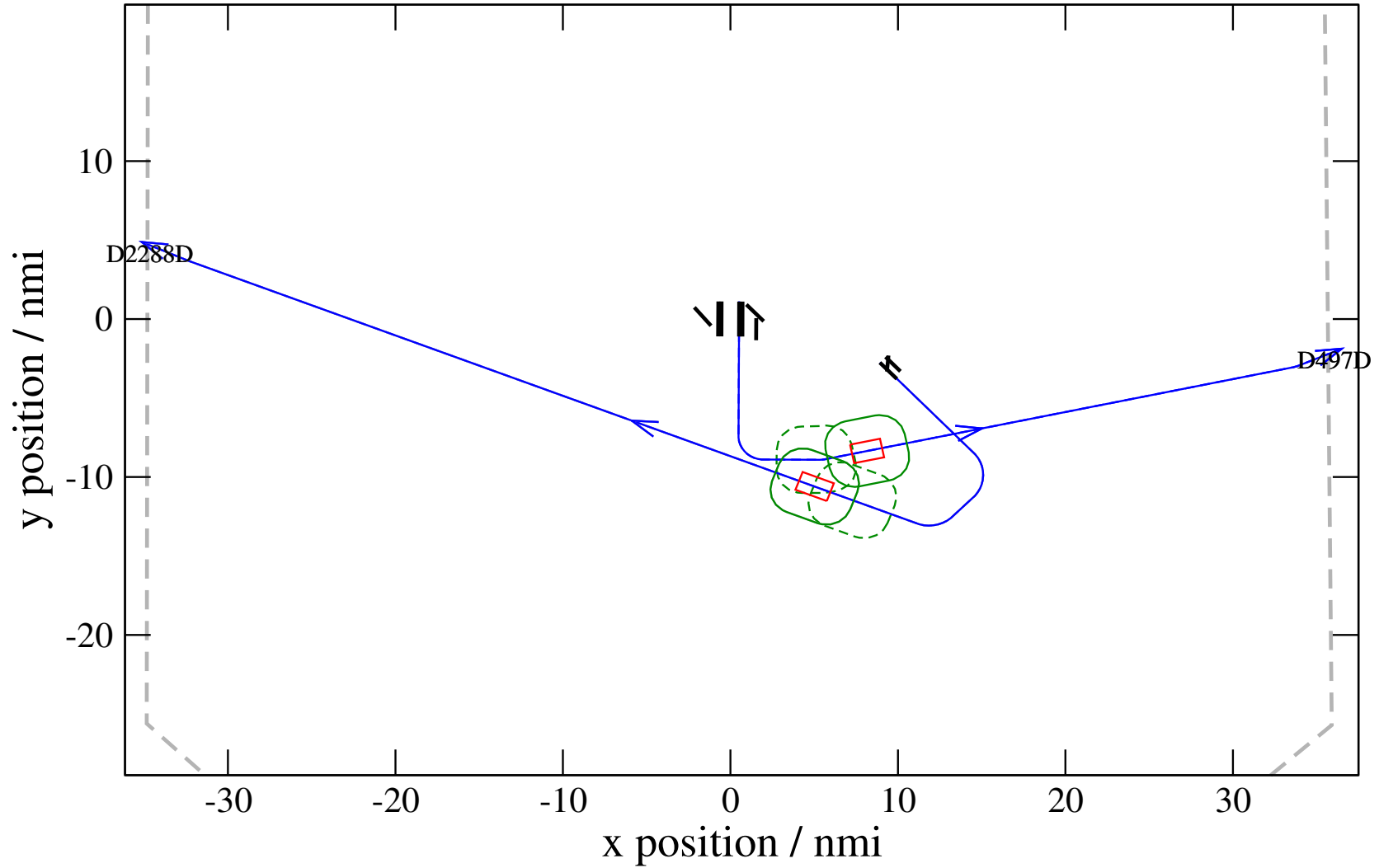
# Maneuver Altitude Profiles

+ D497D-D2288D 0.630V->1.269V: D497D temp alt 6.0 kft, 3.0 Min (+0 s) 497-2288-43



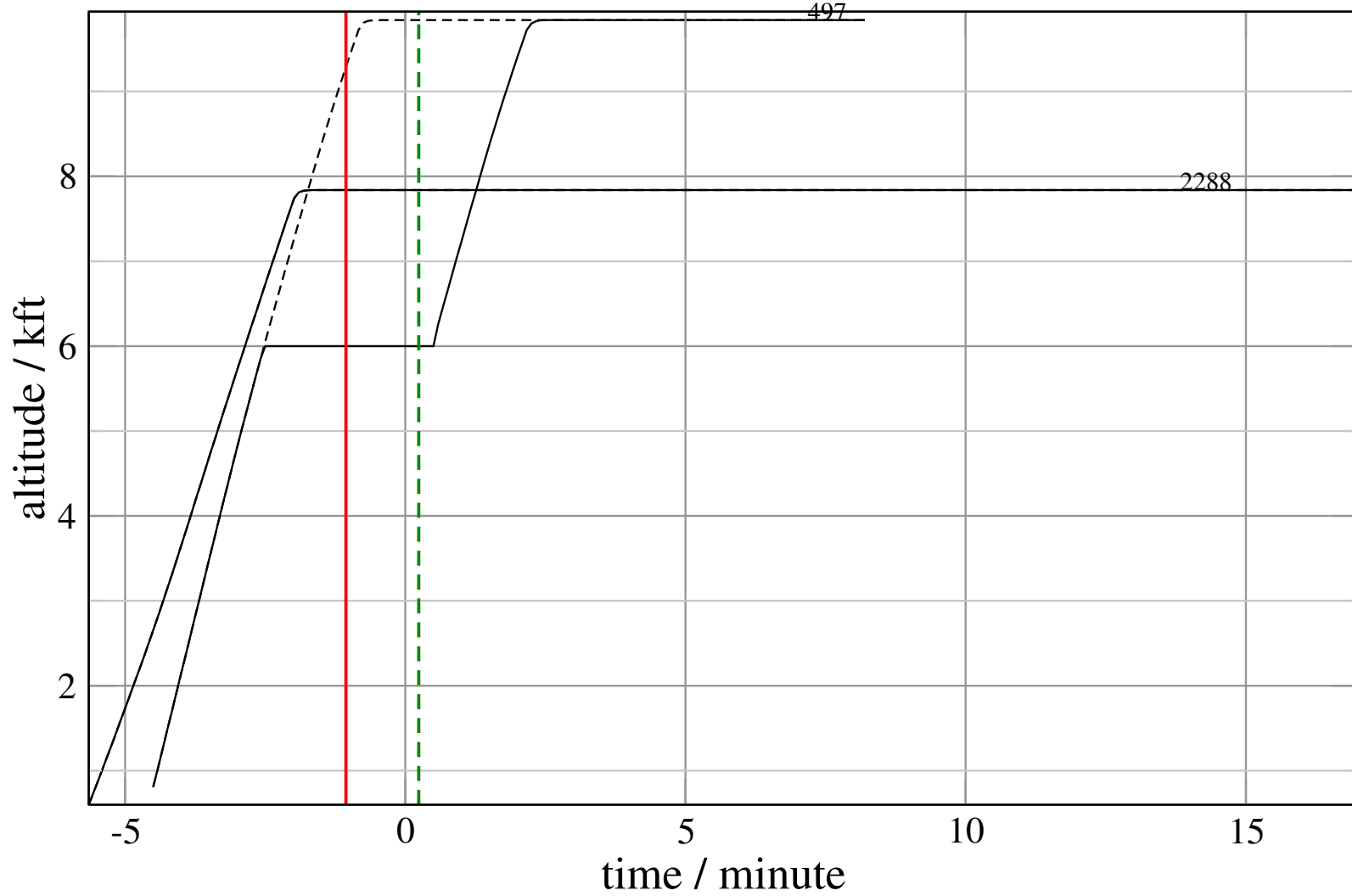
# Maneuver Planview

+ D497D-D2288D 0.861V->1.140H: D497D temp alt 6.0 kft, 3.0 Min (+0 s) 497-2288-44



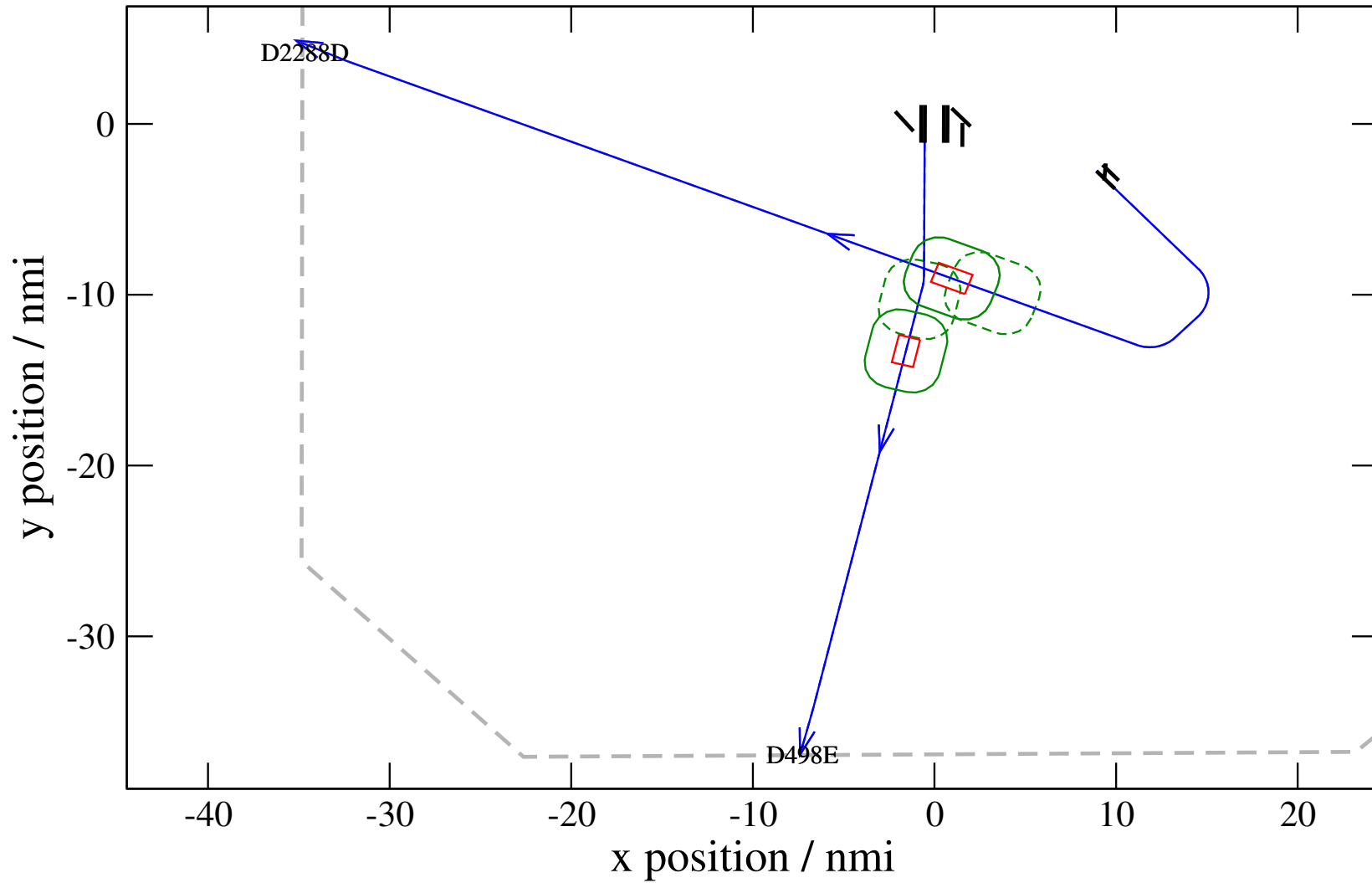
# Maneuver Altitude Profiles

+ D497D-D2288D 0.861V->1.140H: D497D temp alt 6.0 kft, 3.0 Min (+0 s) 497-2288-44



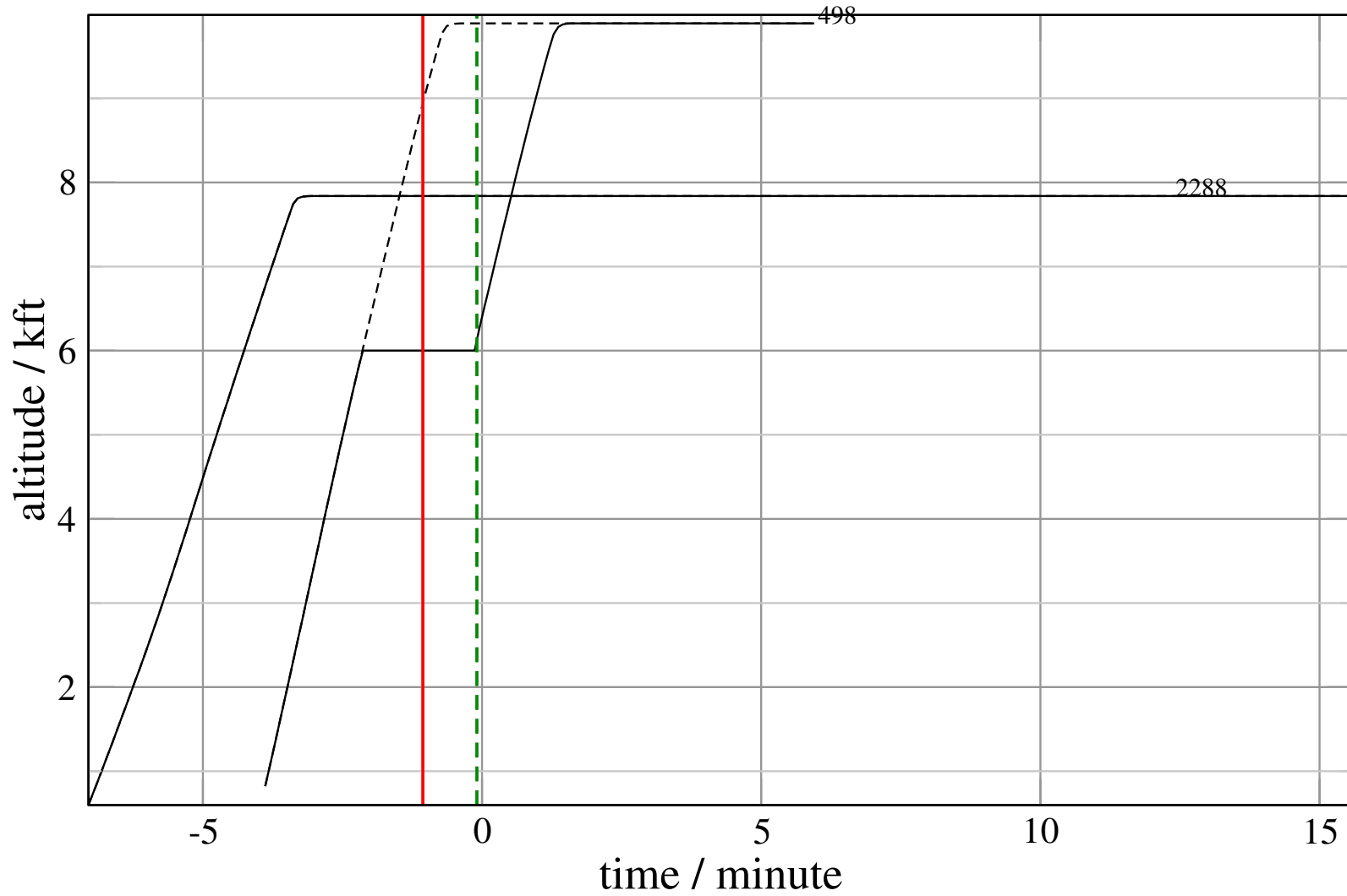
# Maneuver Planview

+ D498E-D2288D 0.724H->1.130V: D498E temp alt 6.0 kft, 2.0 Min (+0 s) 2288-498-27



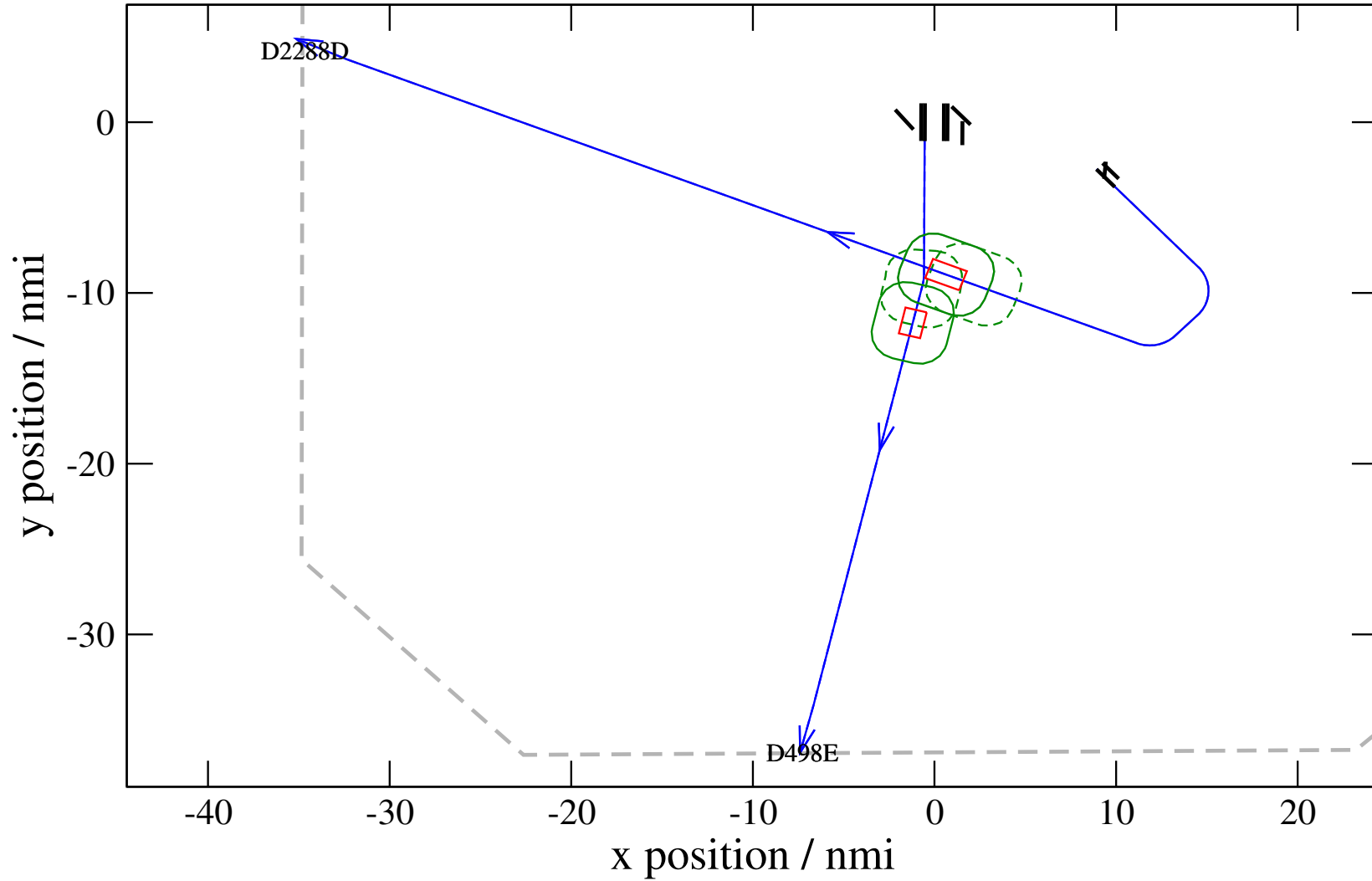
# Maneuver Altitude Profiles

+ D498E-D2288D 0.724H->1.130V: D498E temp alt 6.0 kft, 2.0 Min (+0 s) 2288-498-27



# Maneuver Planview

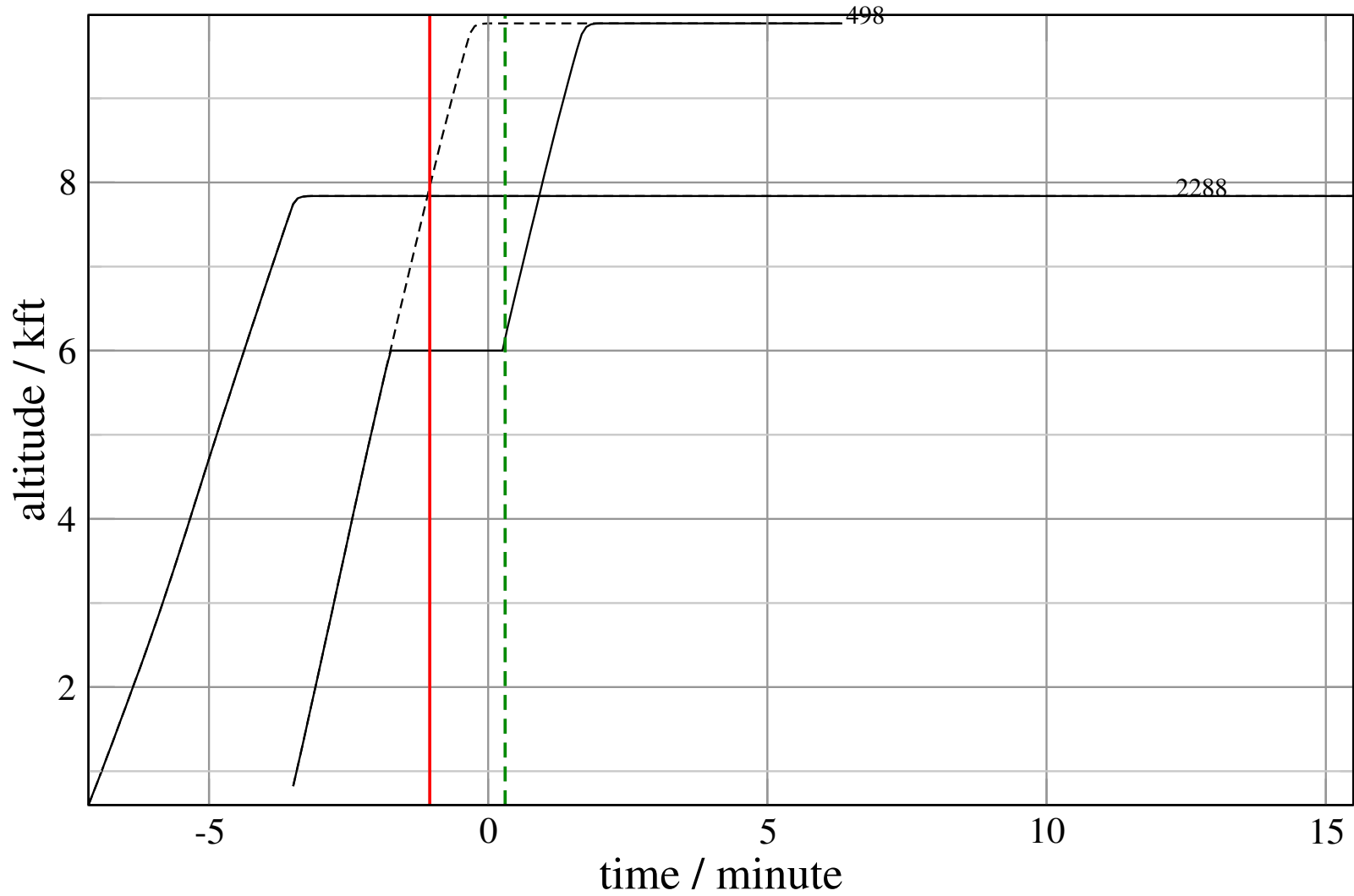
+ D498E-D2288D 0.393V->1.131H: D498E temp alt 6.0 kft, 2.0 Min (+0 s) 2288-498-28





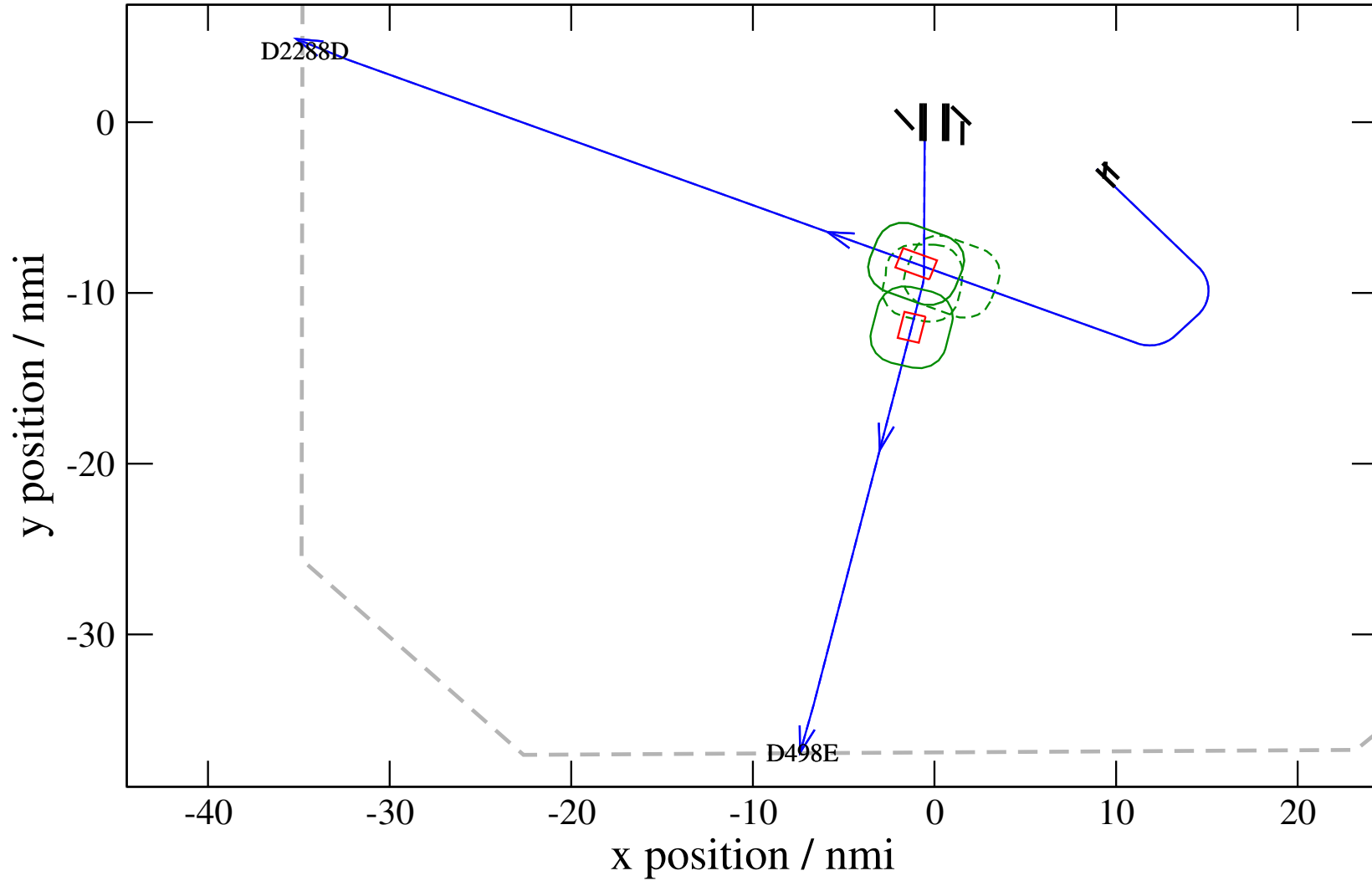
# Maneuver Altitude Profiles

+ D498E-D2288D 0.393V->1.131H: D498E temp alt 6.0 kft, 2.0 Min (+0 s) 2288-498-28



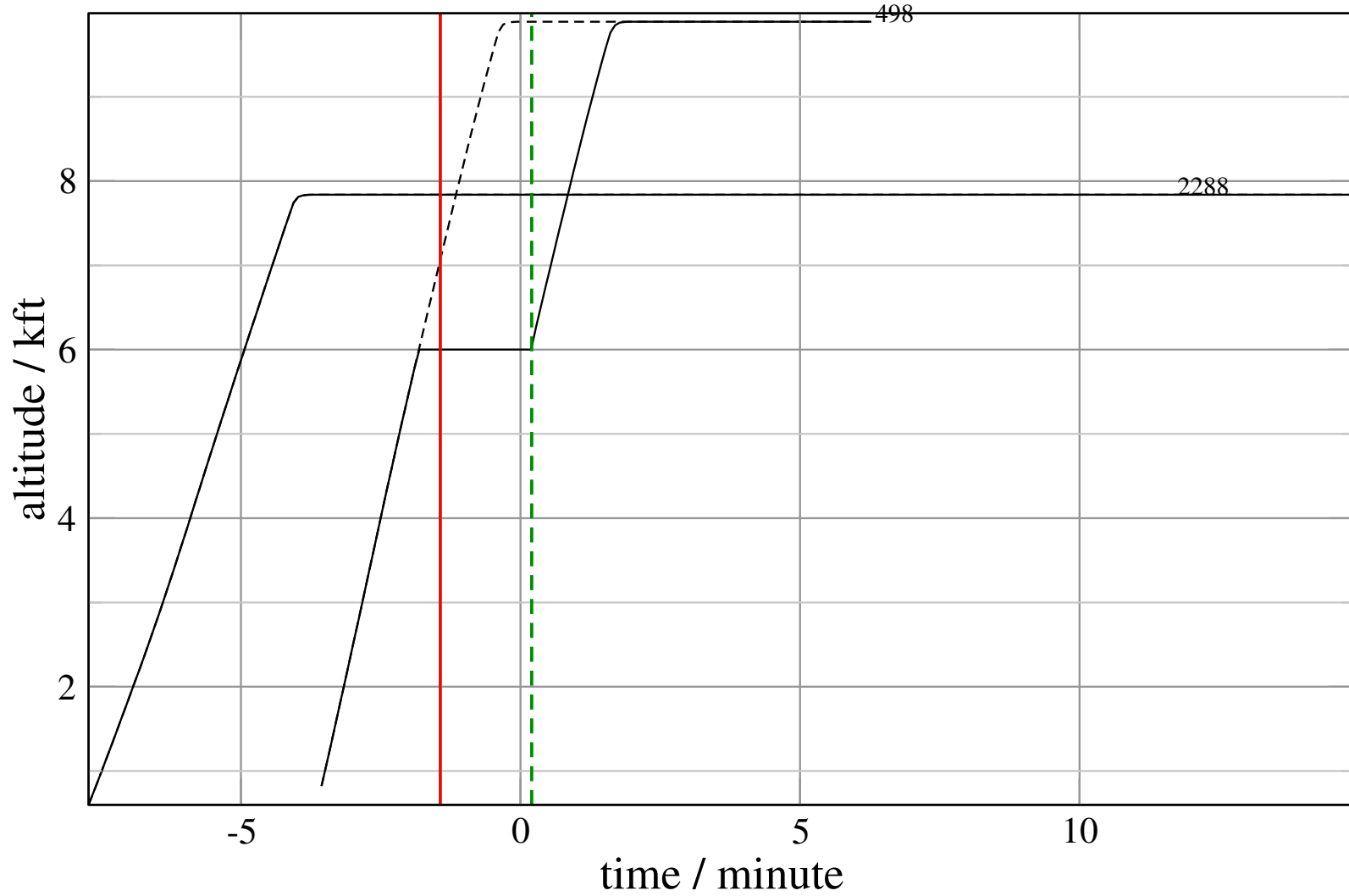
# Maneuver Planview

+ D498E-D2288D 0.193V->1.138V: D498E temp alt 6.0 kft, 2.0 Min (+0 s) 2288-498-29



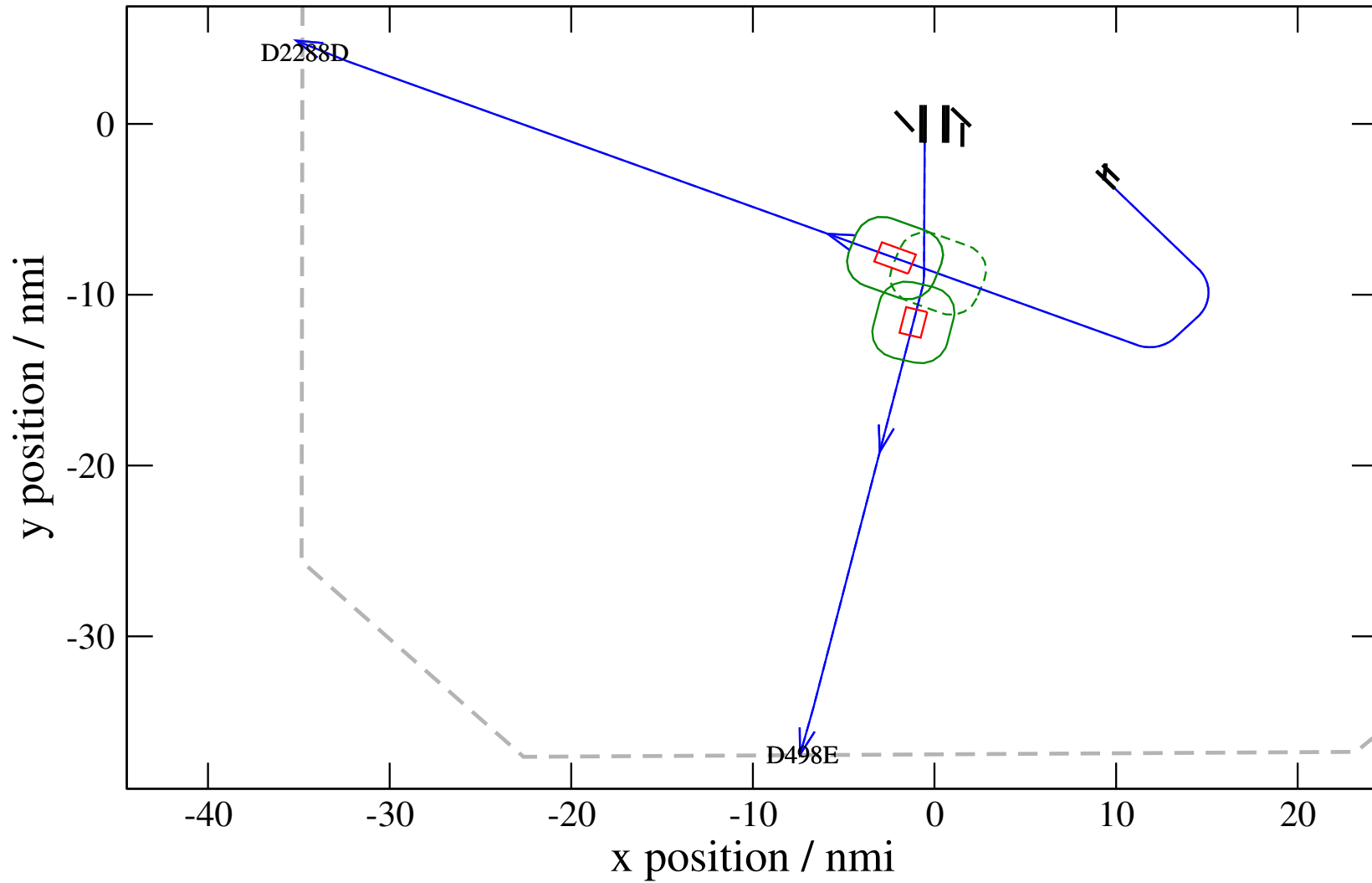
# Maneuver Altitude Profiles

+ D498E-D2288D 0.193V->1.138V: D498E temp alt 6.0 kft, 2.0 Min (+0 s) 2288-498-29



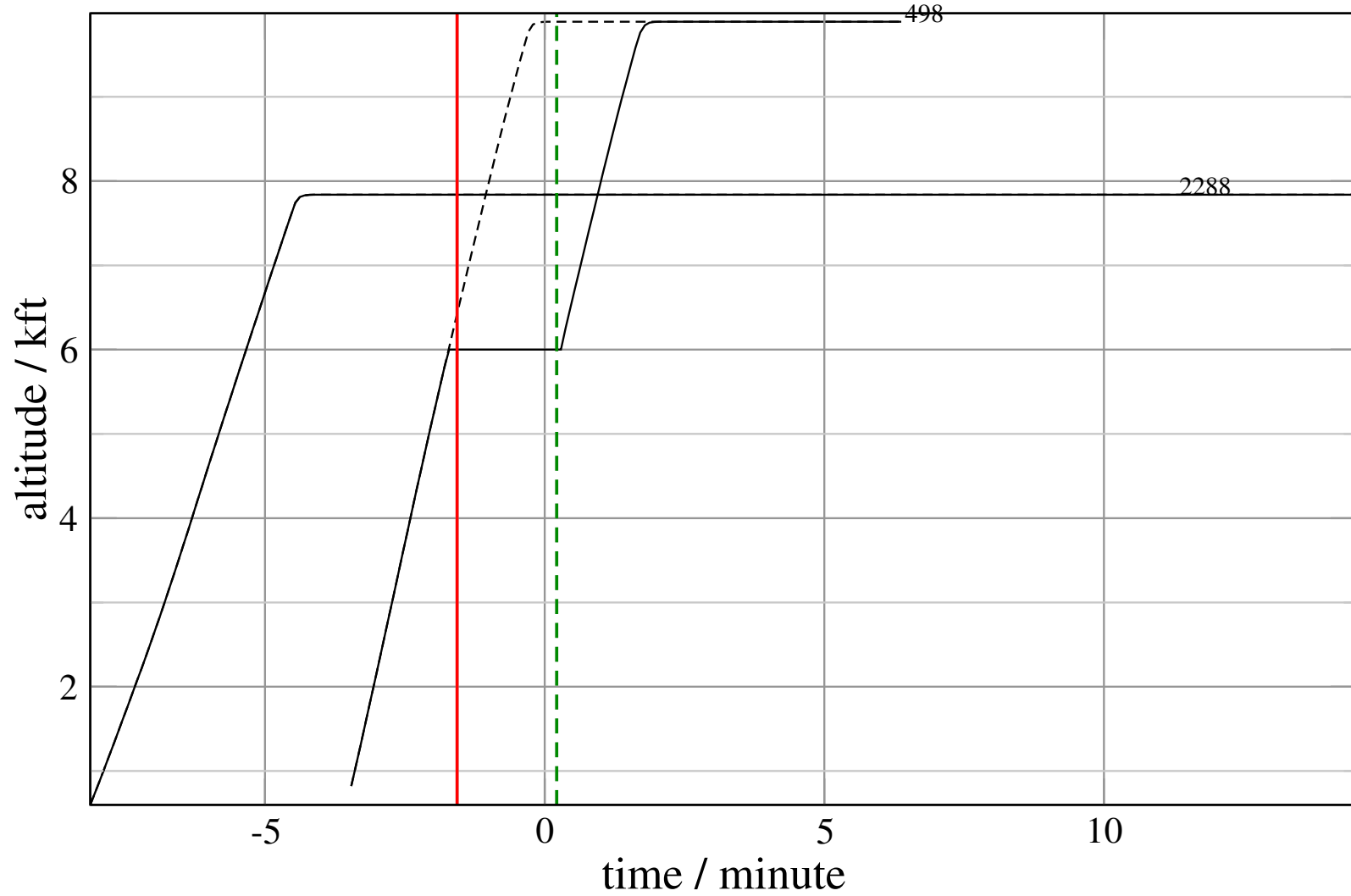
# Maneuver Planview

+ D498E-D2288D 0.003H->1.165H: D498E temp alt 6.0 kft, 2.0 Min (+0 s) 2288-498-30



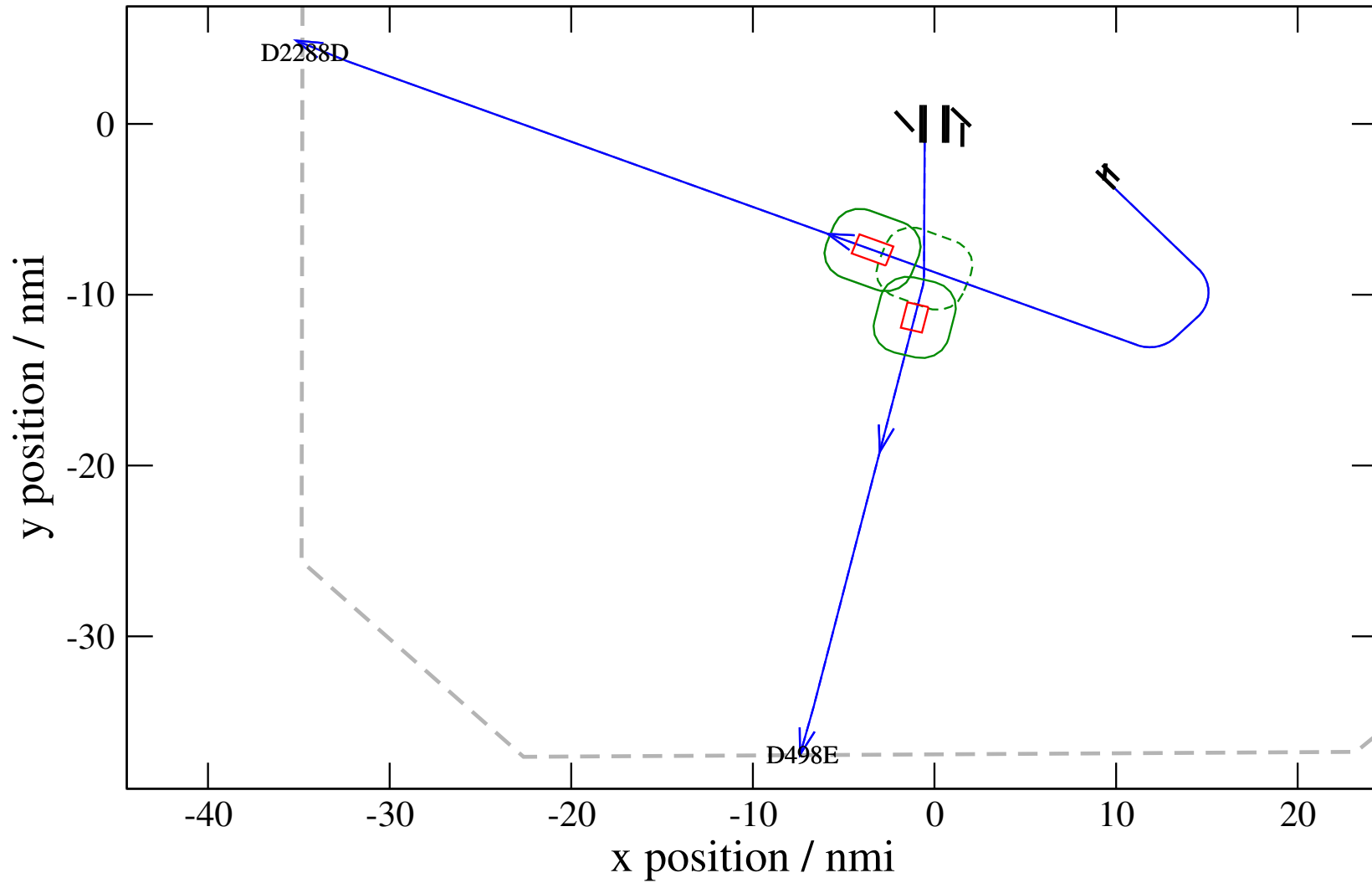
# Maneuver Altitude Profiles

+ D498E-D2288D 0.003H->1.165H: D498E temp alt 6.0 kft, 2.0 Min (+0 s) 2288-498-30



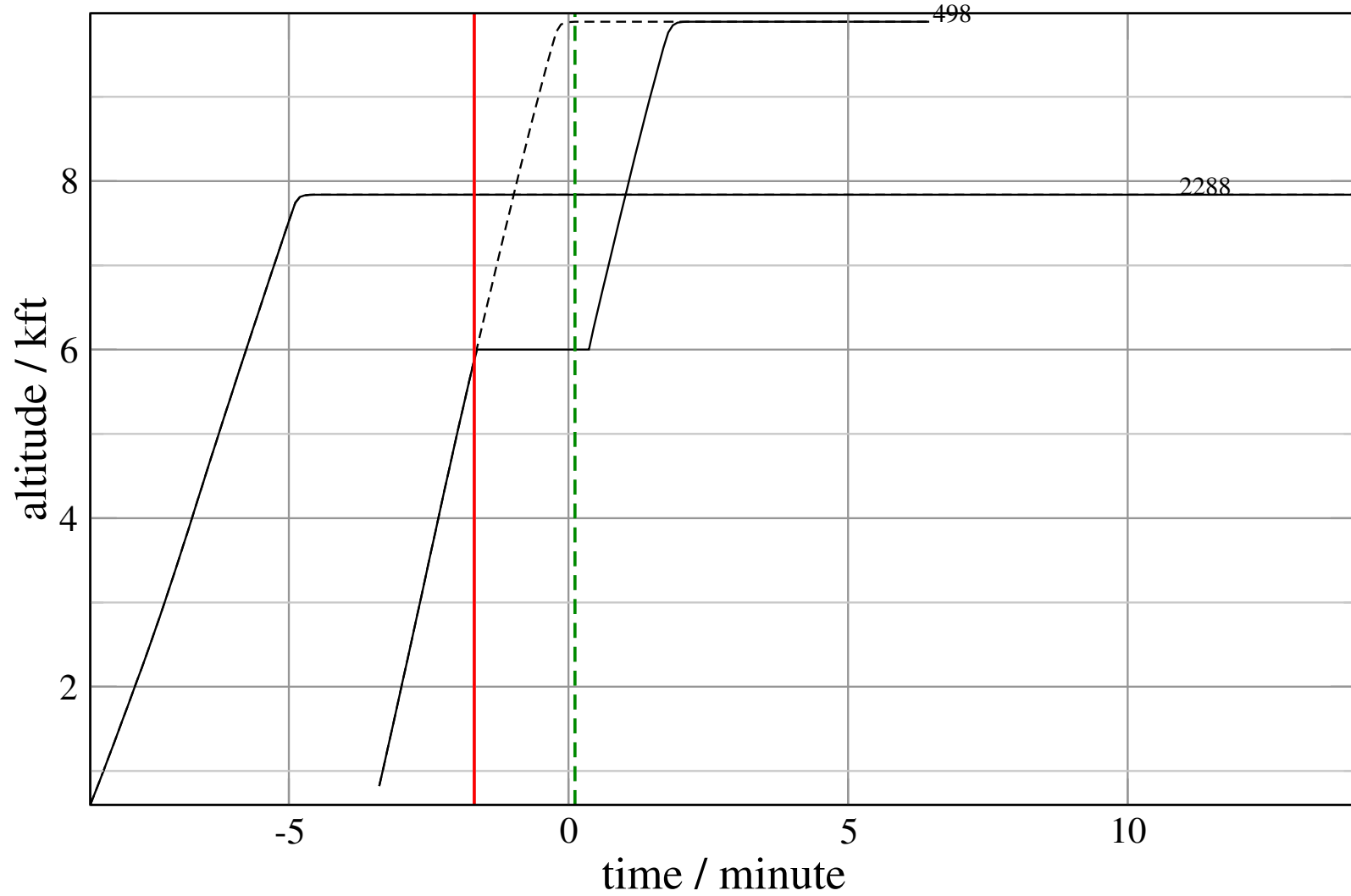
# Maneuver Planview

+ D498E-D2288D 0.001H->1.245V: D498E temp alt 6.0 kft, 2.0 Min (+0 s) 2288-498-31



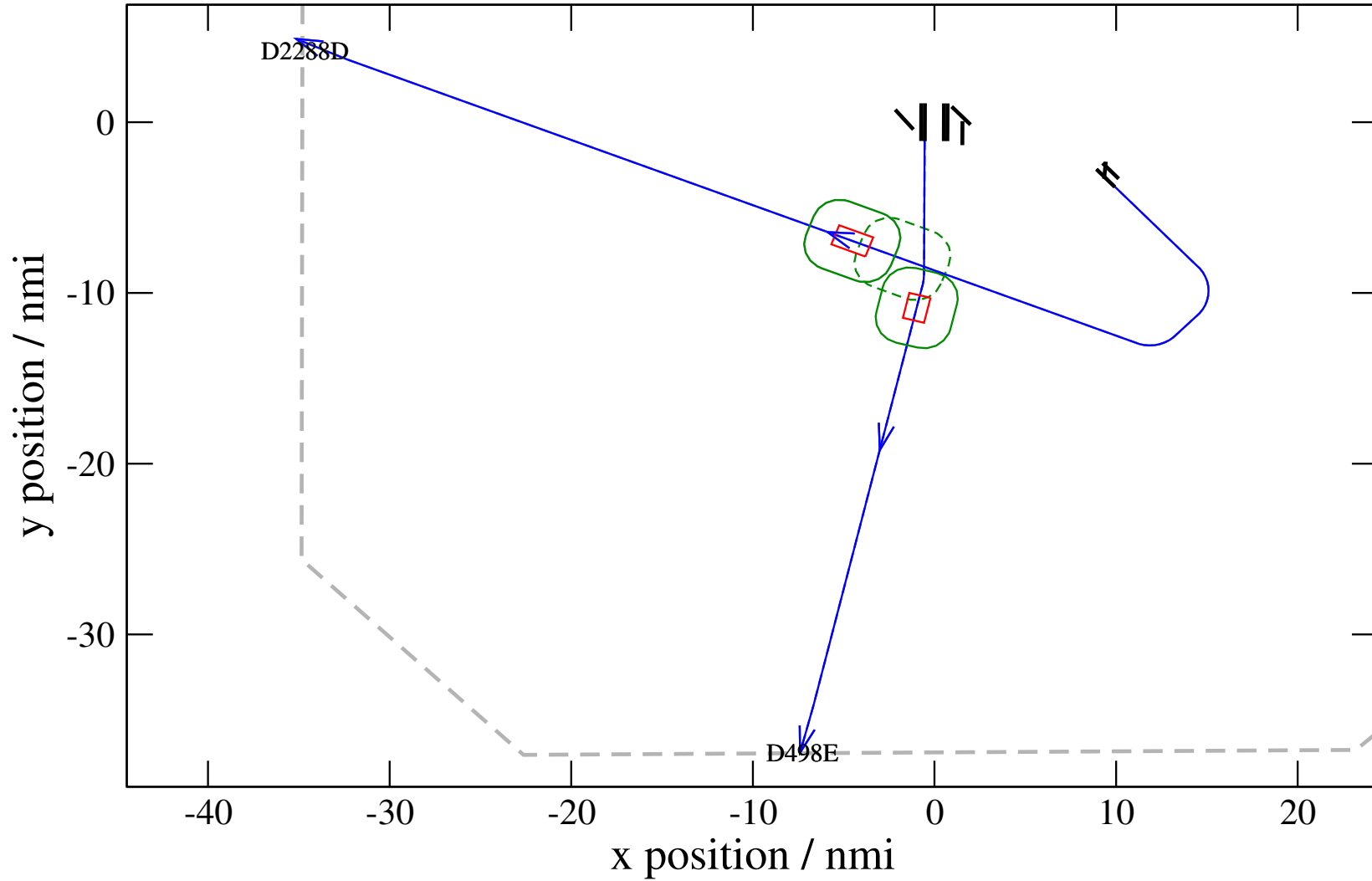
# Maneuver Altitude Profiles

+ D498E-D2288D 0.001H->1.245V: D498E temp alt 6.0 kft, 2.0 Min (+0 s) 2288-498-31



# Maneuver Planview

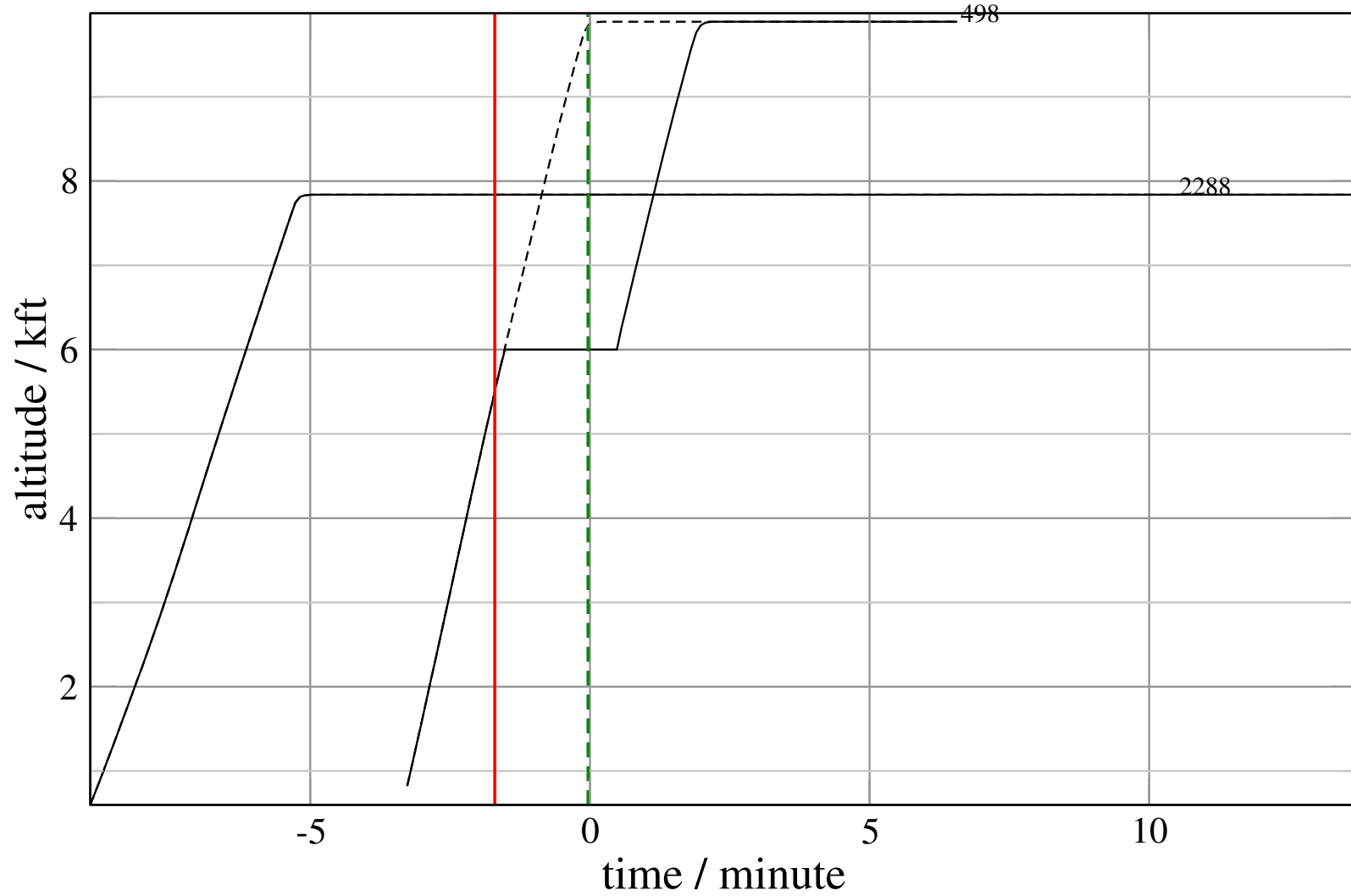
+ D498E-D2288D 0.015H->1.381H: D498E temp alt 6.0 kft, 2.0 Min (+0 s) 2288-498-32





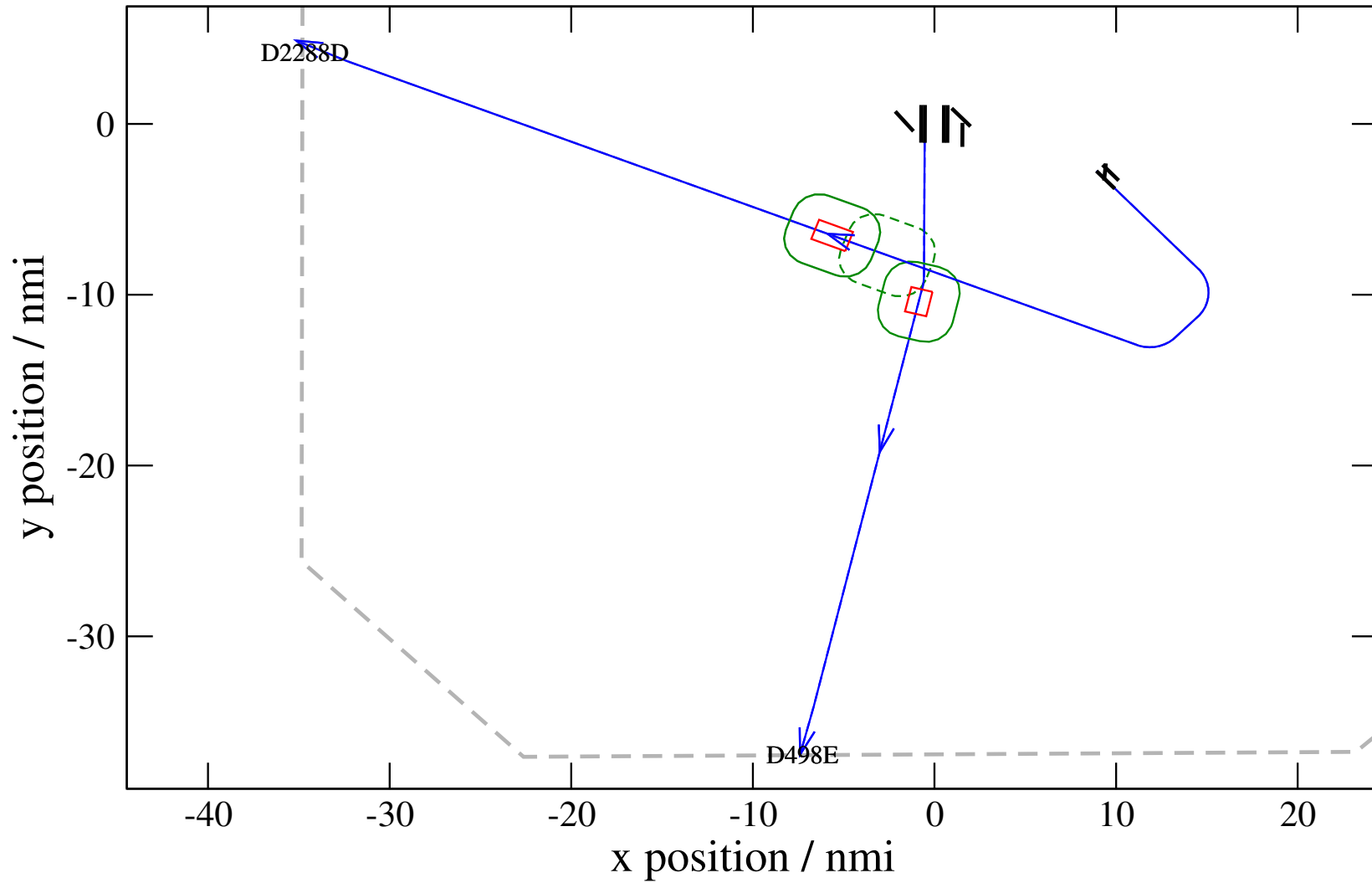
# Maneuver Altitude Profiles

+ D498E-D2288D 0.015H->1.381H: D498E temp alt 6.0 kft, 2.0 Min (+0 s) 2288-498-32



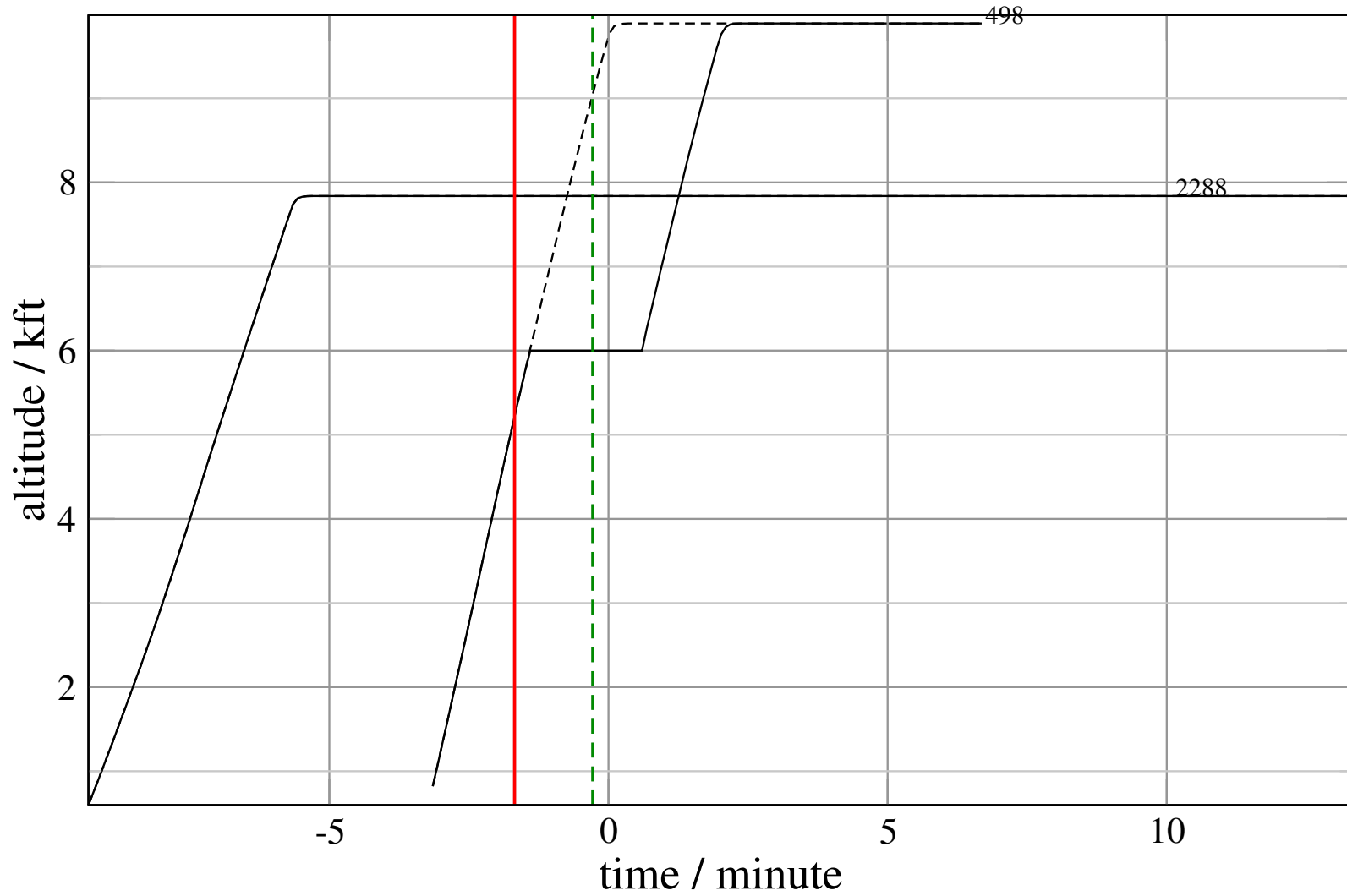
# Maneuver Planview

+ D498E-D2288D 0.343H->1.505V: D498E temp alt 6.0 kft, 2.0 Min (+0 s) 2288-498-33



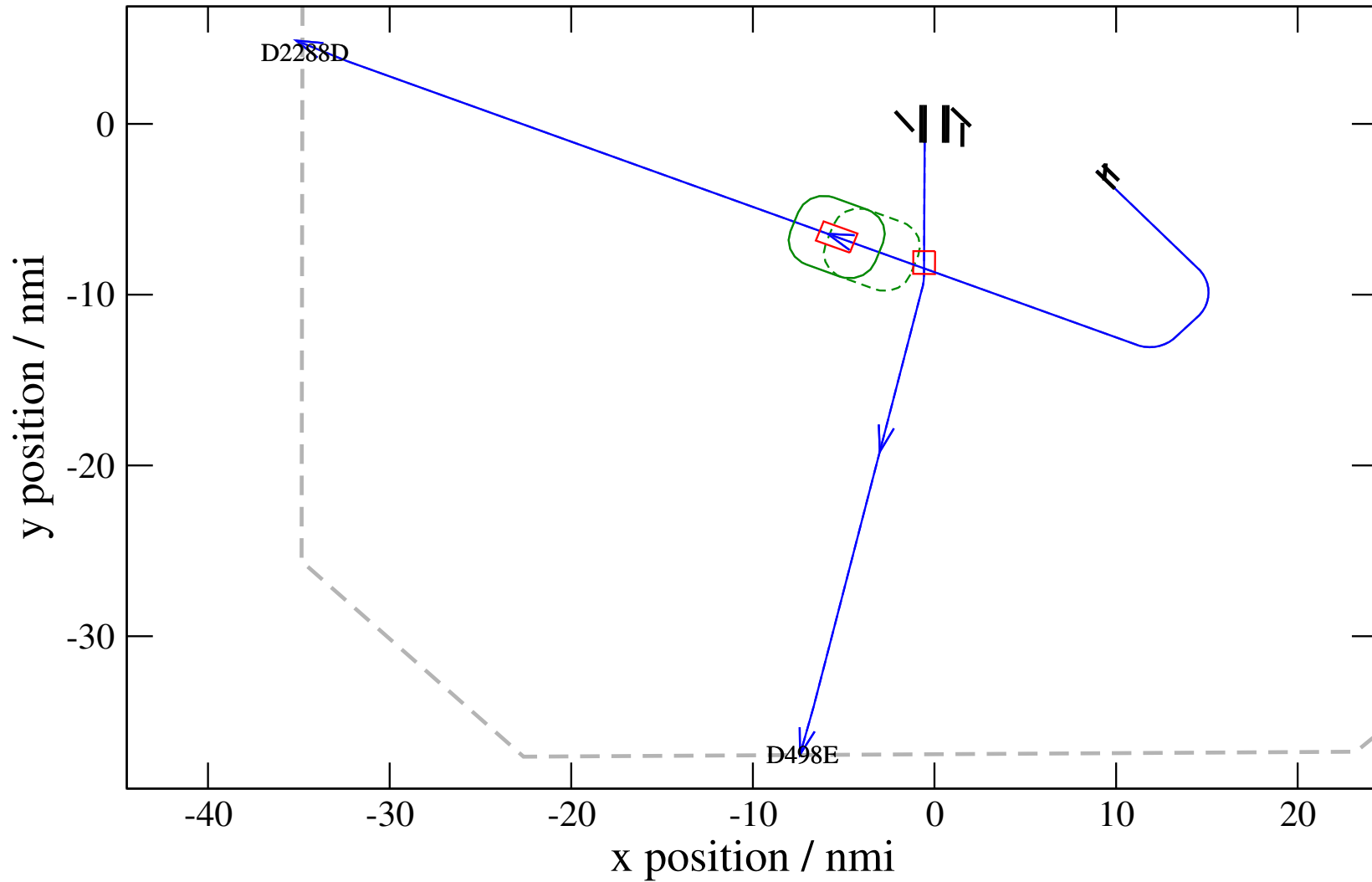
# Maneuver Altitude Profiles

+ D498E-D2288D 0.343H->1.505V: D498E temp alt 6.0 kft, 2.0 Min (+0 s) 2288-498-33



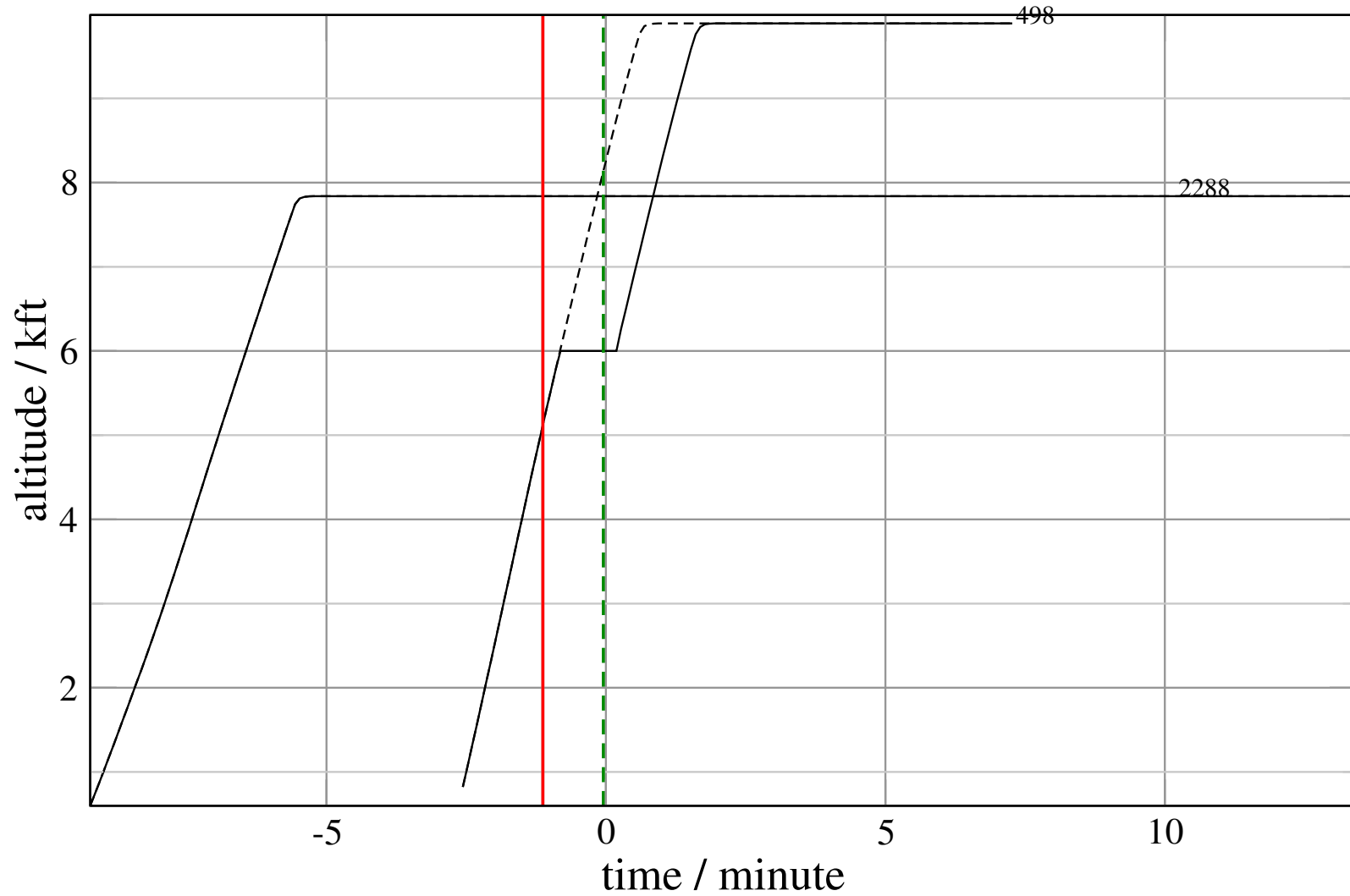
# Maneuver Planview

+ D498E-D2288D 0.671H->1.233H: D498E temp alt 6.0 kft, 1.0 Min (+0 s) 2288-498-34



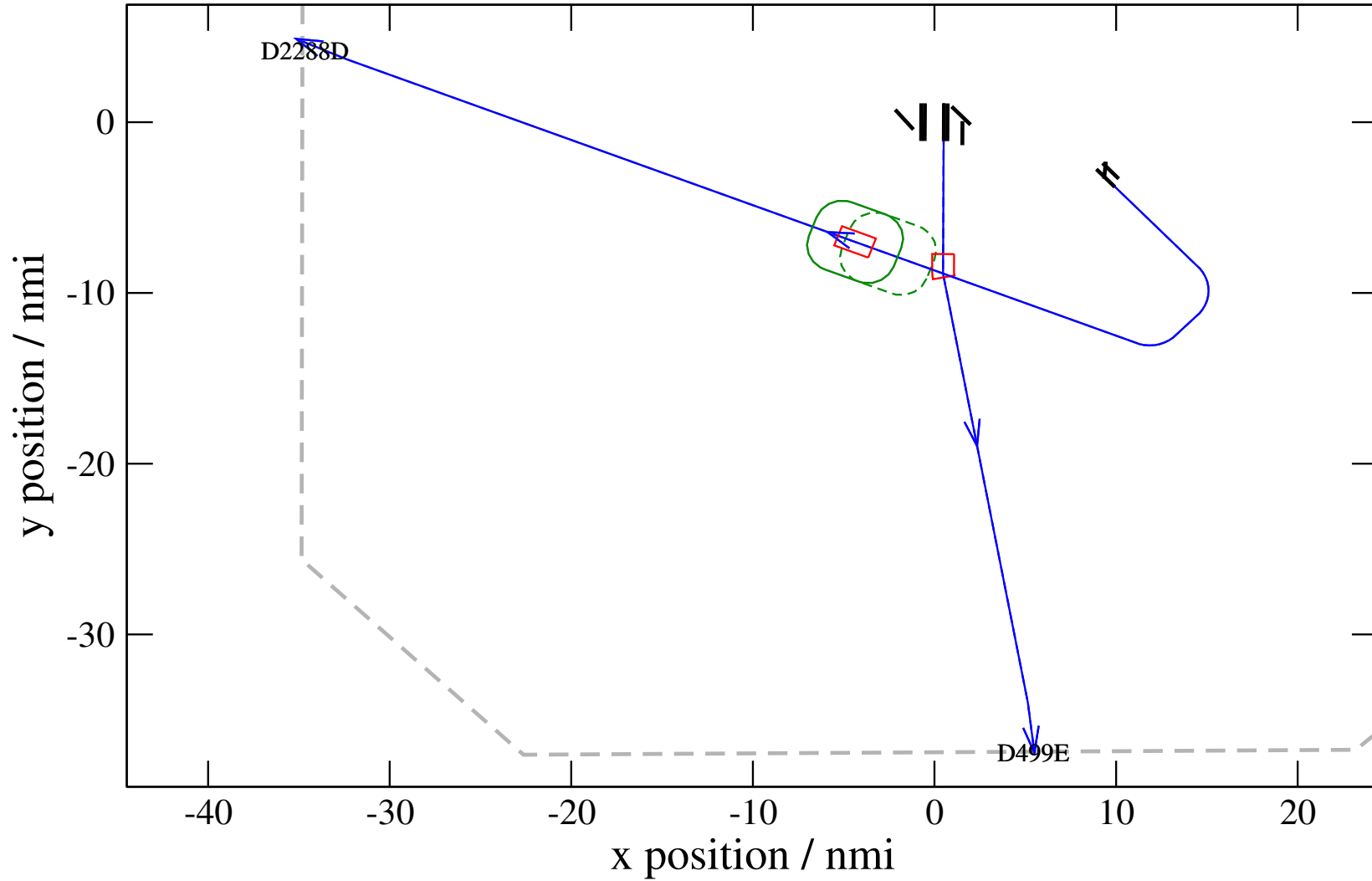
# Maneuver Altitude Profiles

+ D498E-D2288D 0.671H->1.233H: D498E temp alt 6.0 kft, 1.0 Min (+0 s) 2288-498-34



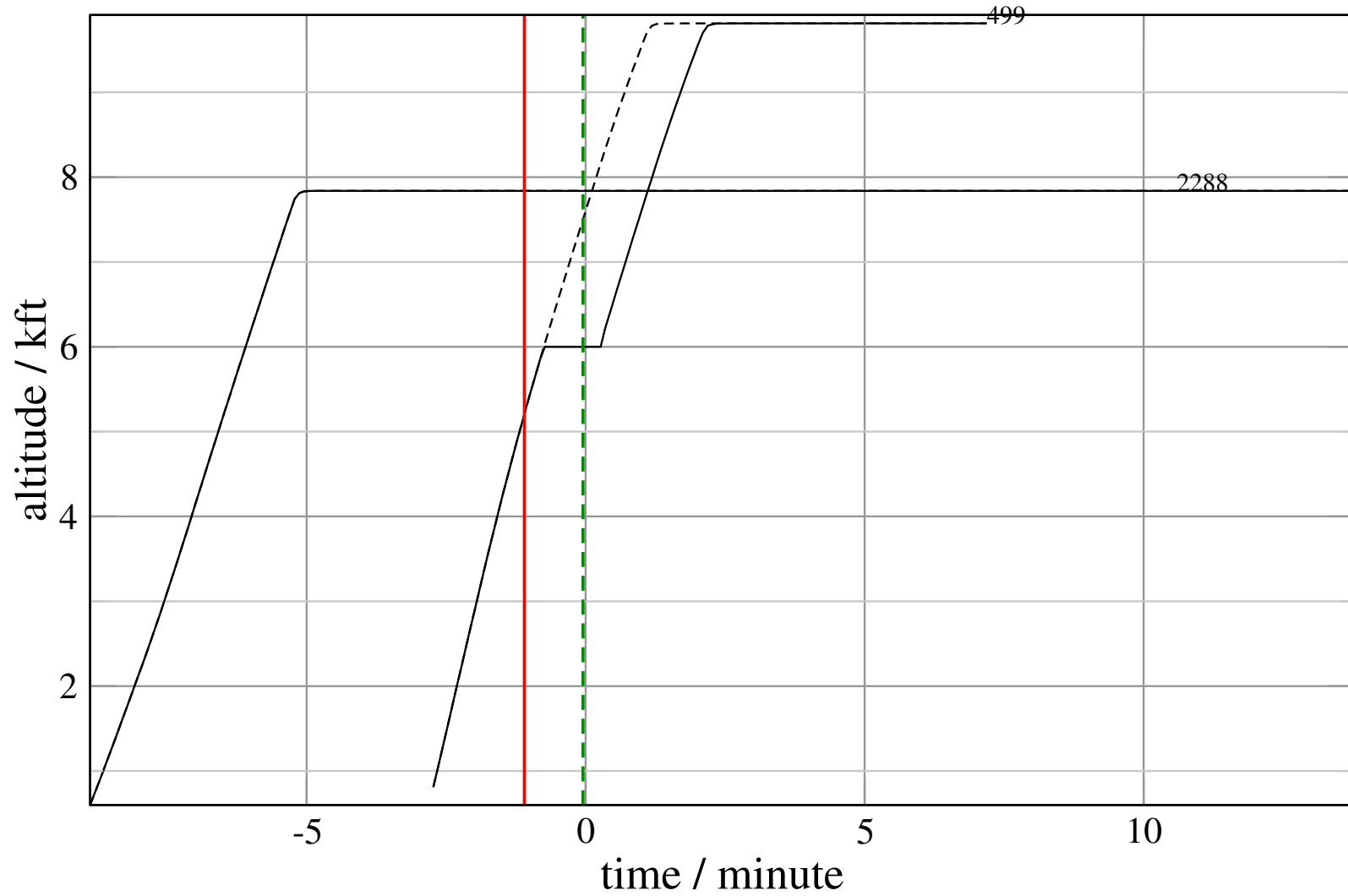
# Maneuver Planview

+ D499E-D2288D 0.695H->1.263H: D499E temp alt 6.0 kft, 1.0 Min (+0 s) 499-2288-34



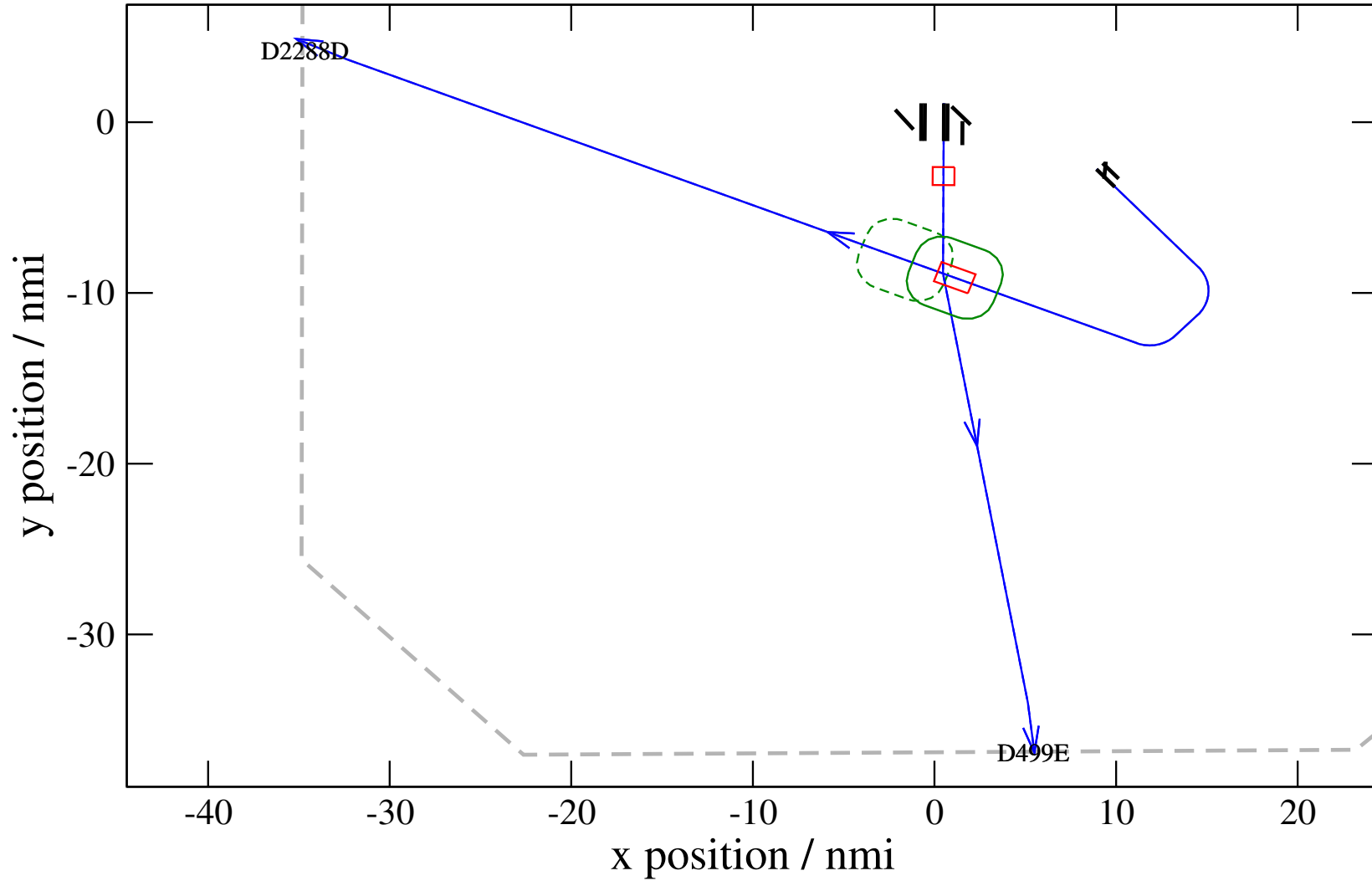
# Maneuver Altitude Profiles

+ D499E-D2288D 0.695H->1.263H: D499E temp alt 6.0 kft, 1.0 Min (+0 s) 499-2288-34



# Maneuver Planview

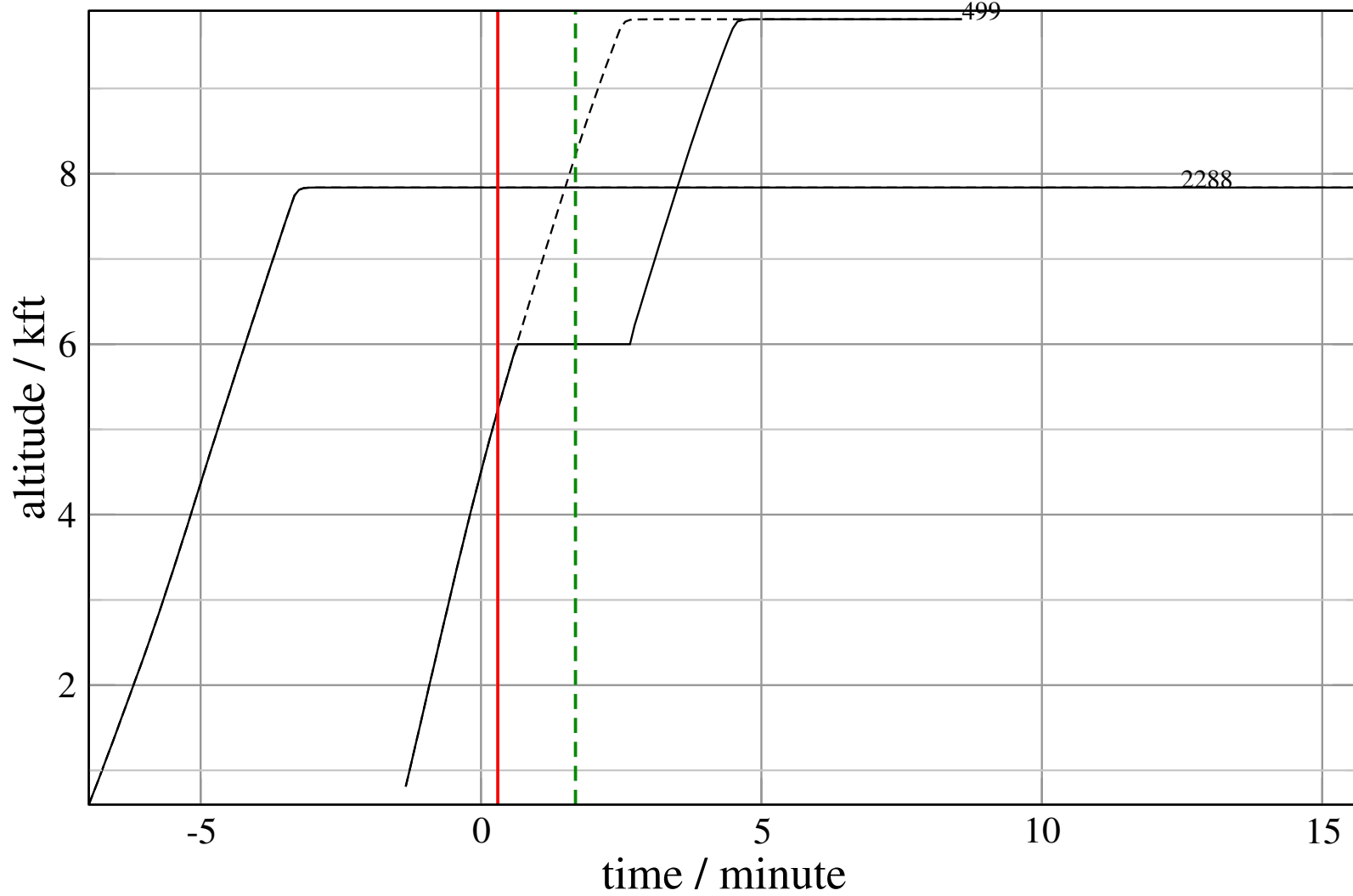
+ D499E-D2288D 0.365H->1.503H: D499E temp alt 6.0 kft, 2.0 Min (+0 s) 499-2288-35





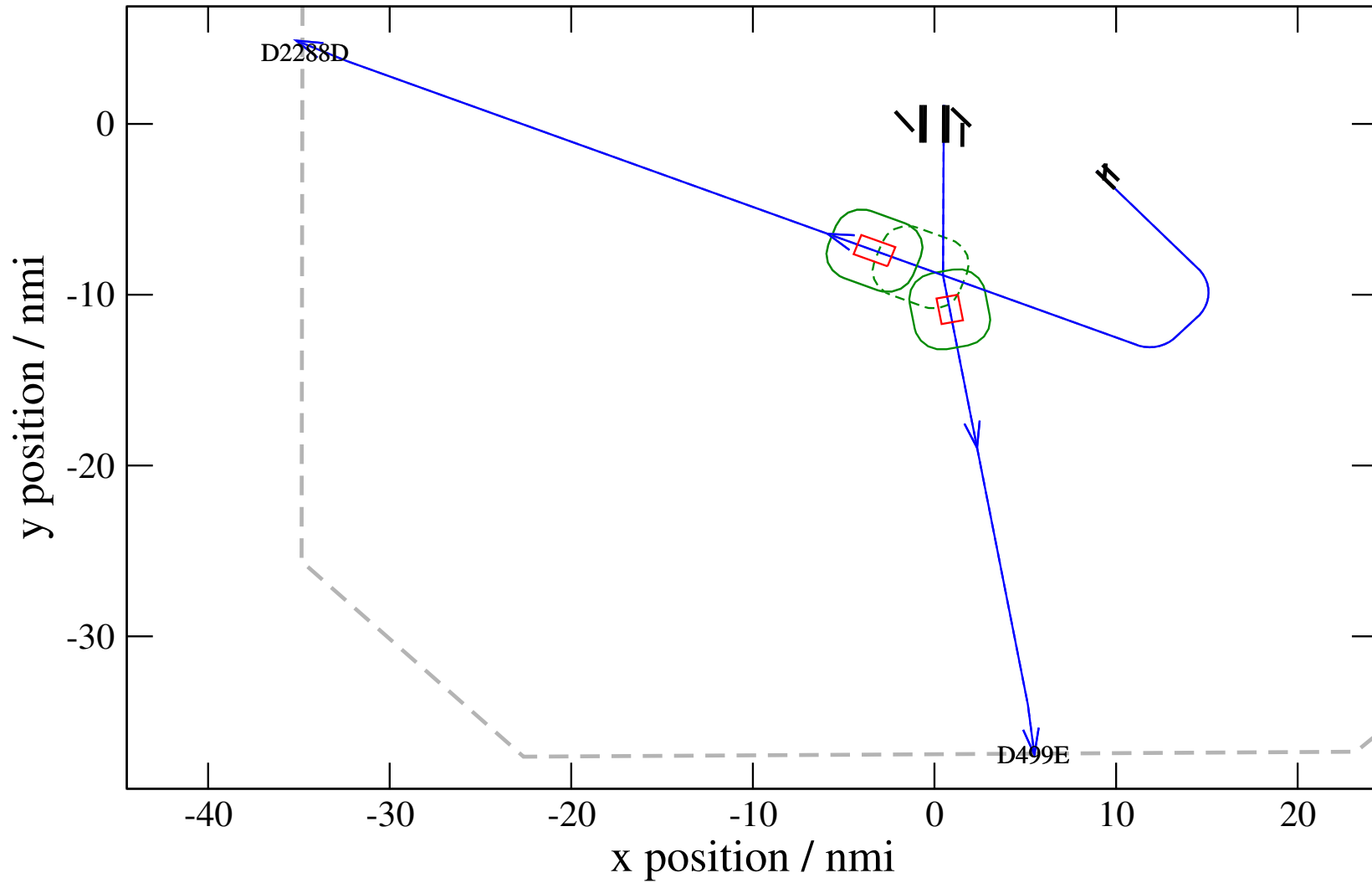
# Maneuver Altitude Profiles

+ D499E-D2288D 0.365H->1.503H: D499E temp alt 6.0 kft, 2.0 Min (+0 s) 499-2288-35



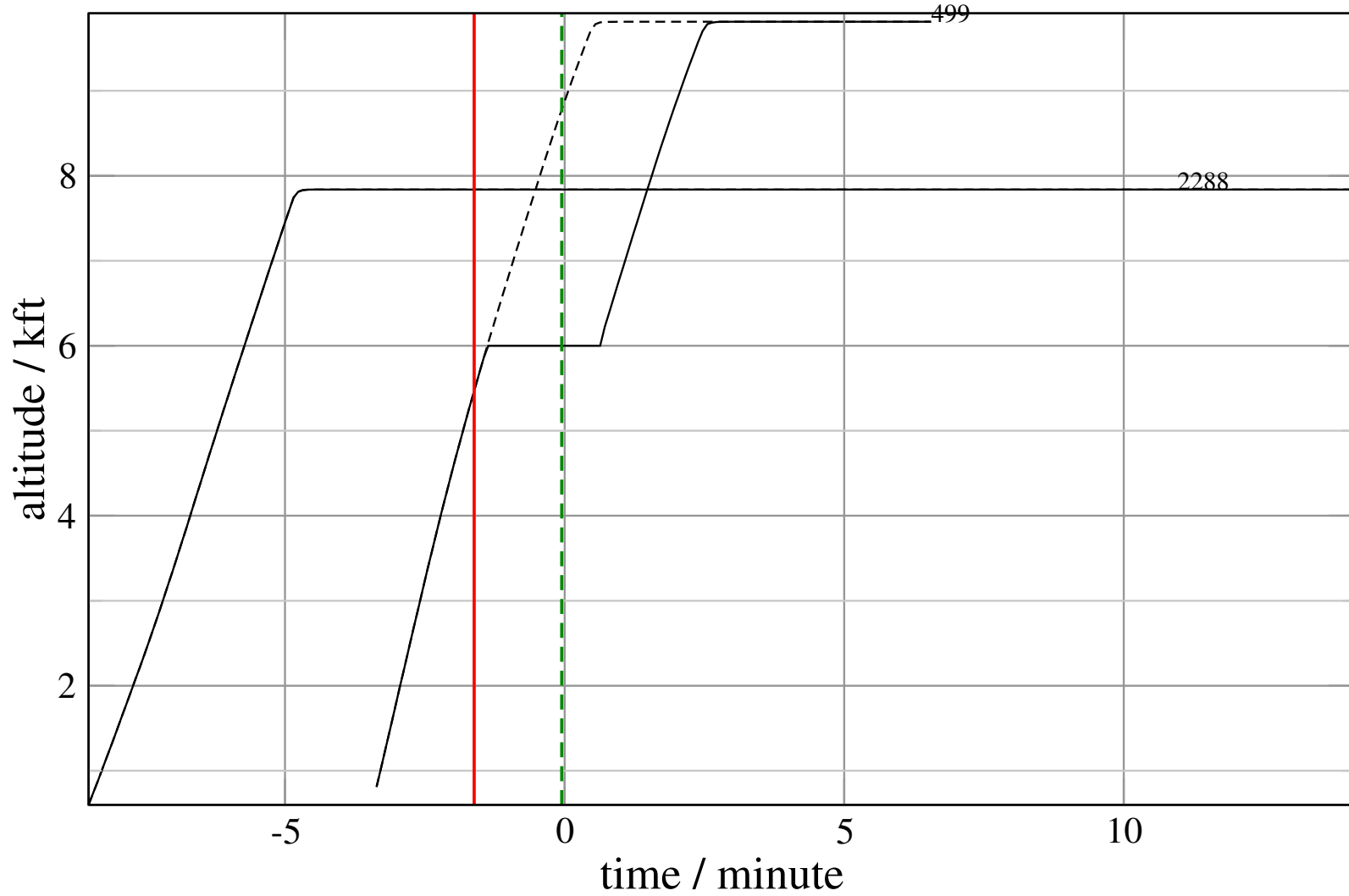
# Maneuver Planview

+ D499E-D2288D 0.036H->1.495V: D499E temp alt 6.0 kft, 2.0 Min (+0 s) 499-2288-36



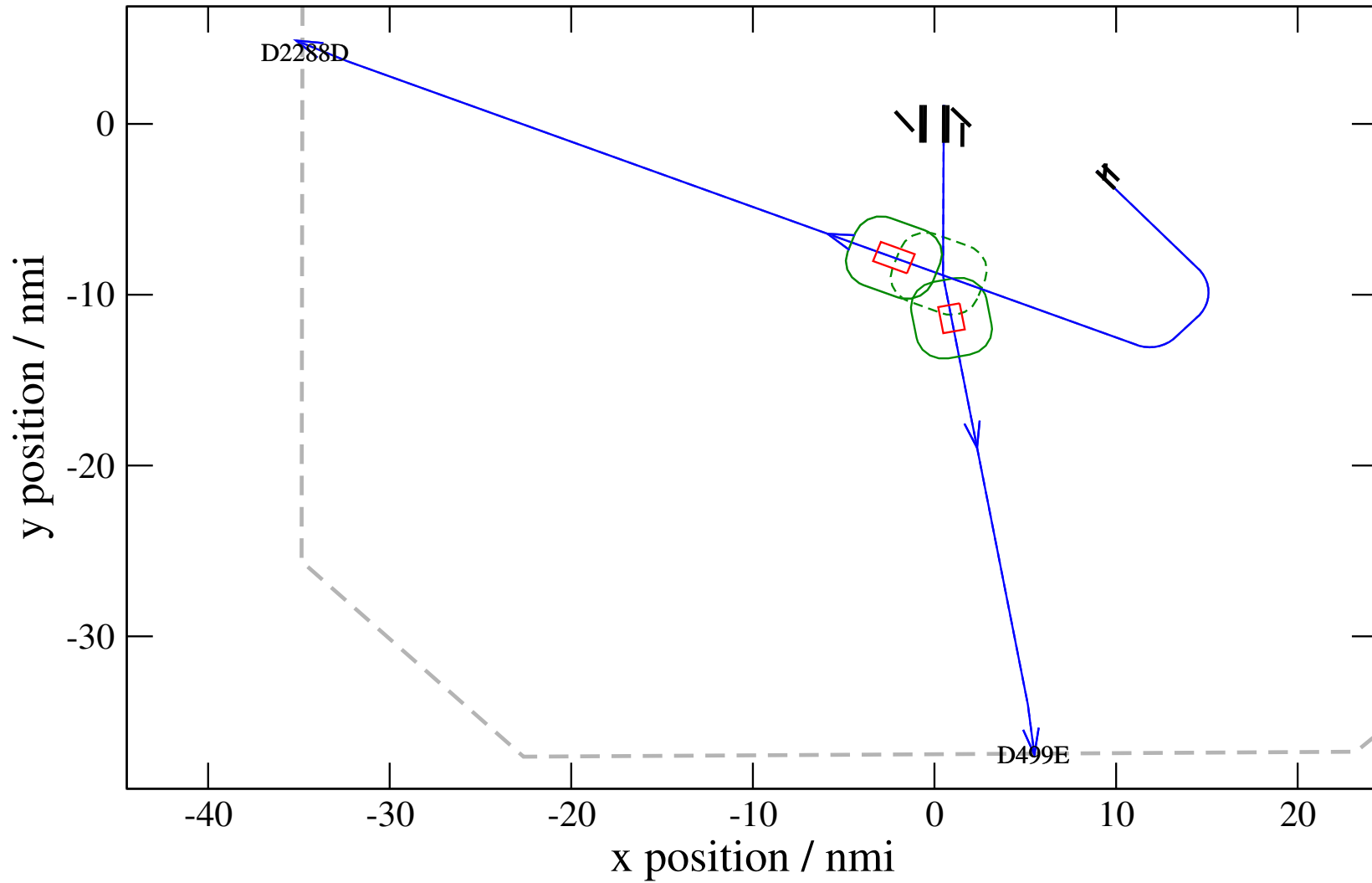
# Maneuver Altitude Profiles

+ D499E-D2288D 0.036H->1.495V: D499E temp alt 6.0 kft, 2.0 Min (+0 s) 499-2288-36



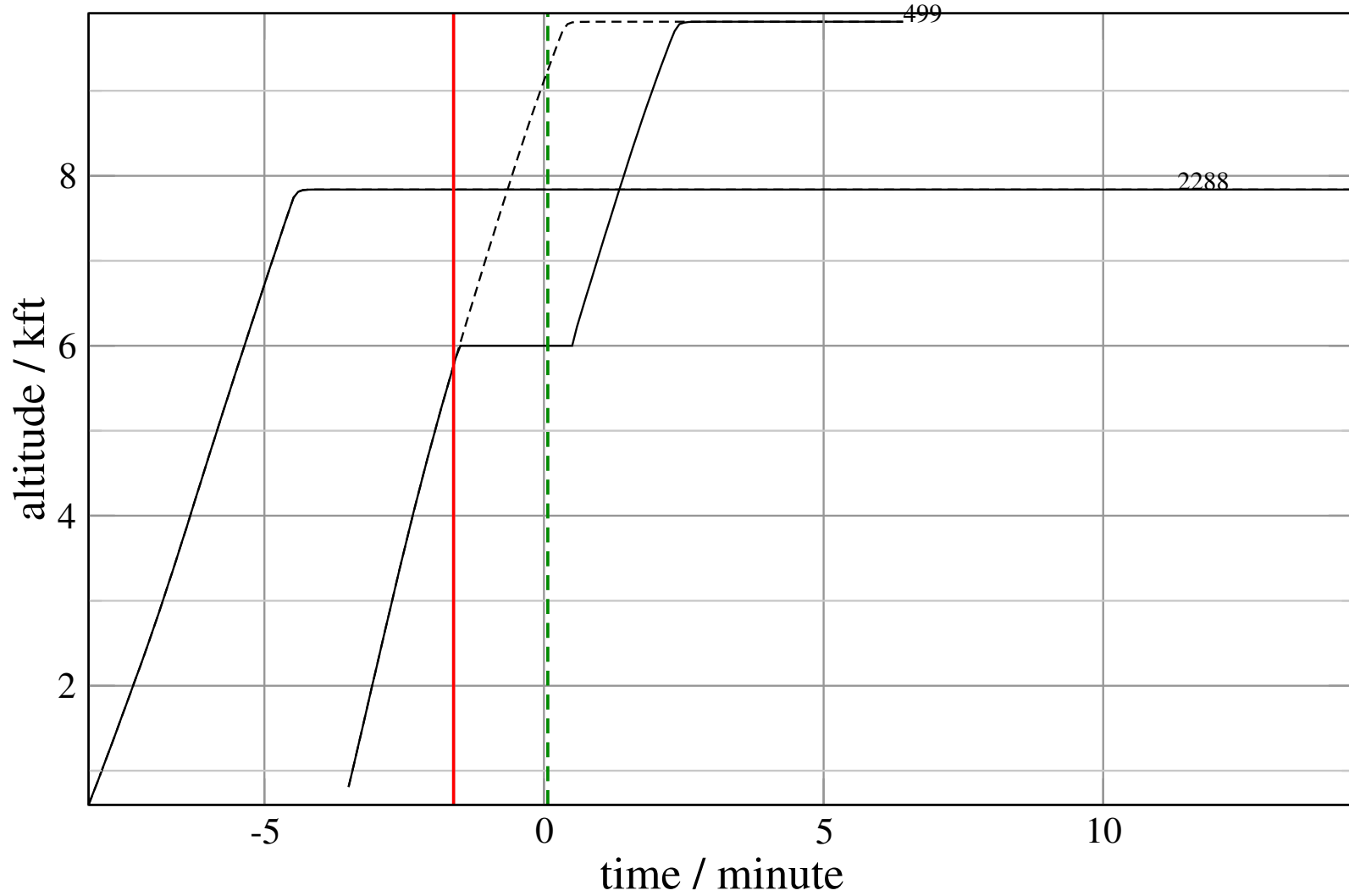
# Maneuver Planview

+ D499E-D2288D 0.000H->1.346V: D499E temp alt 6.0 kft, 2.0 Min (+0 s) 499-2288-37



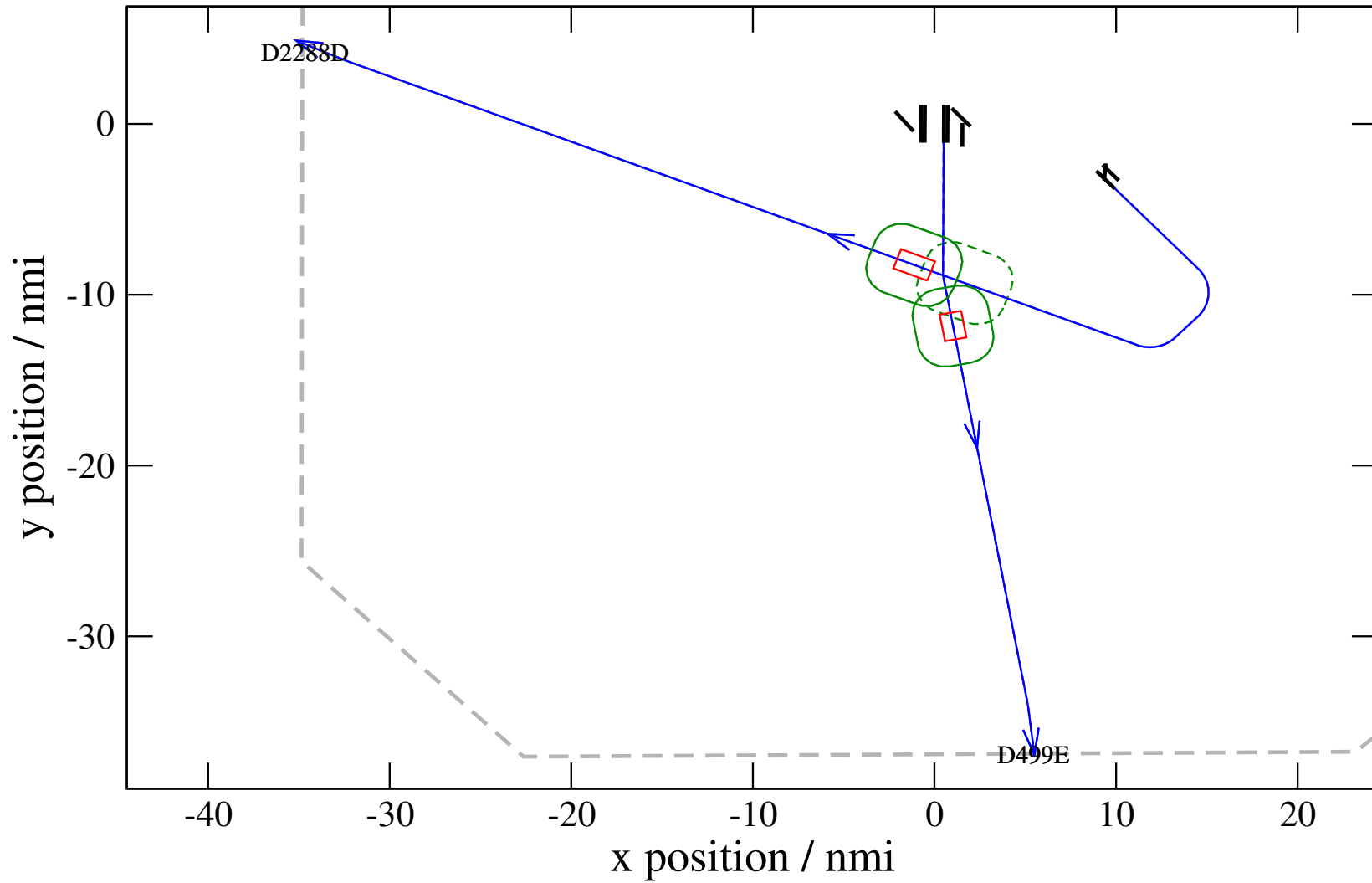
# Maneuver Altitude Profiles

+ D499E-D2288D 0.000H->1.346V: D499E temp alt 6.0 kft, 2.0 Min (+0 s) 499-2288-37



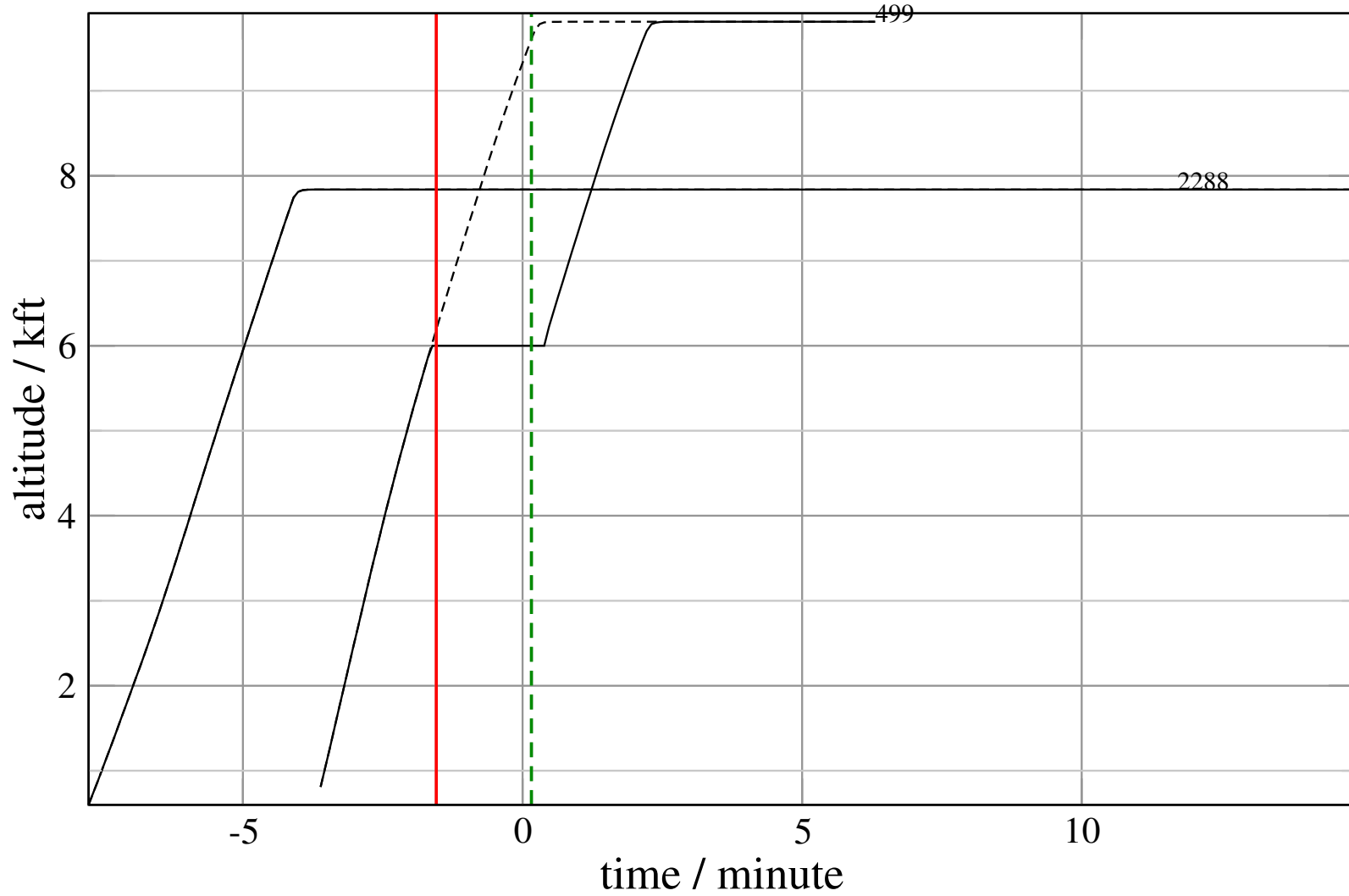
# Maneuver Planview

+ D499E-D2288D 0.000H->1.227H: D499E temp alt 6.0 kft, 2.0 Min (+0 s) 499-2288-38



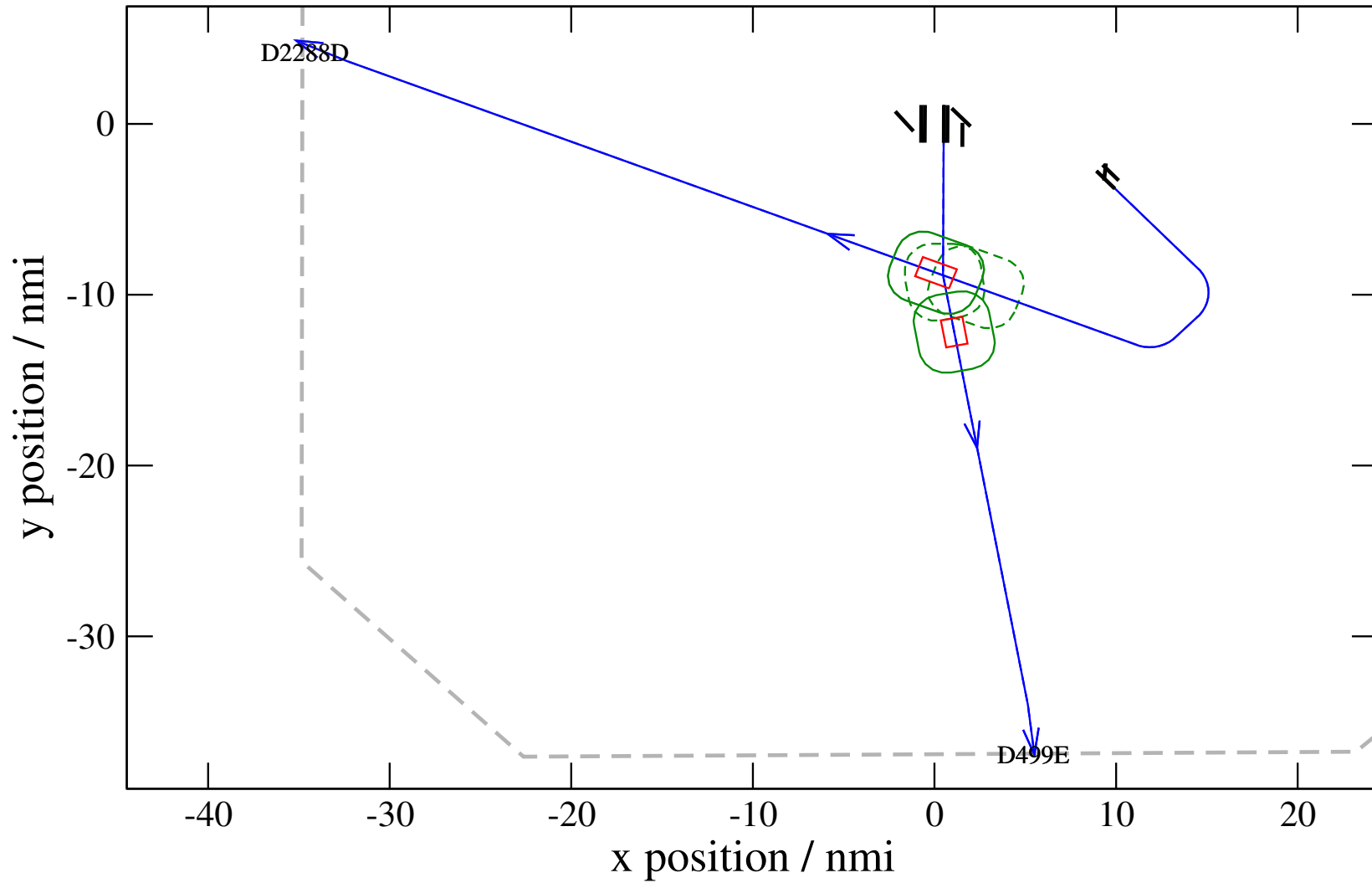
# Maneuver Altitude Profiles

+ D499E-D2288D 0.000H->1.227H: D499E temp alt 6.0 kft, 2.0 Min (+0 s) 499-2288-38



# Maneuver Planview

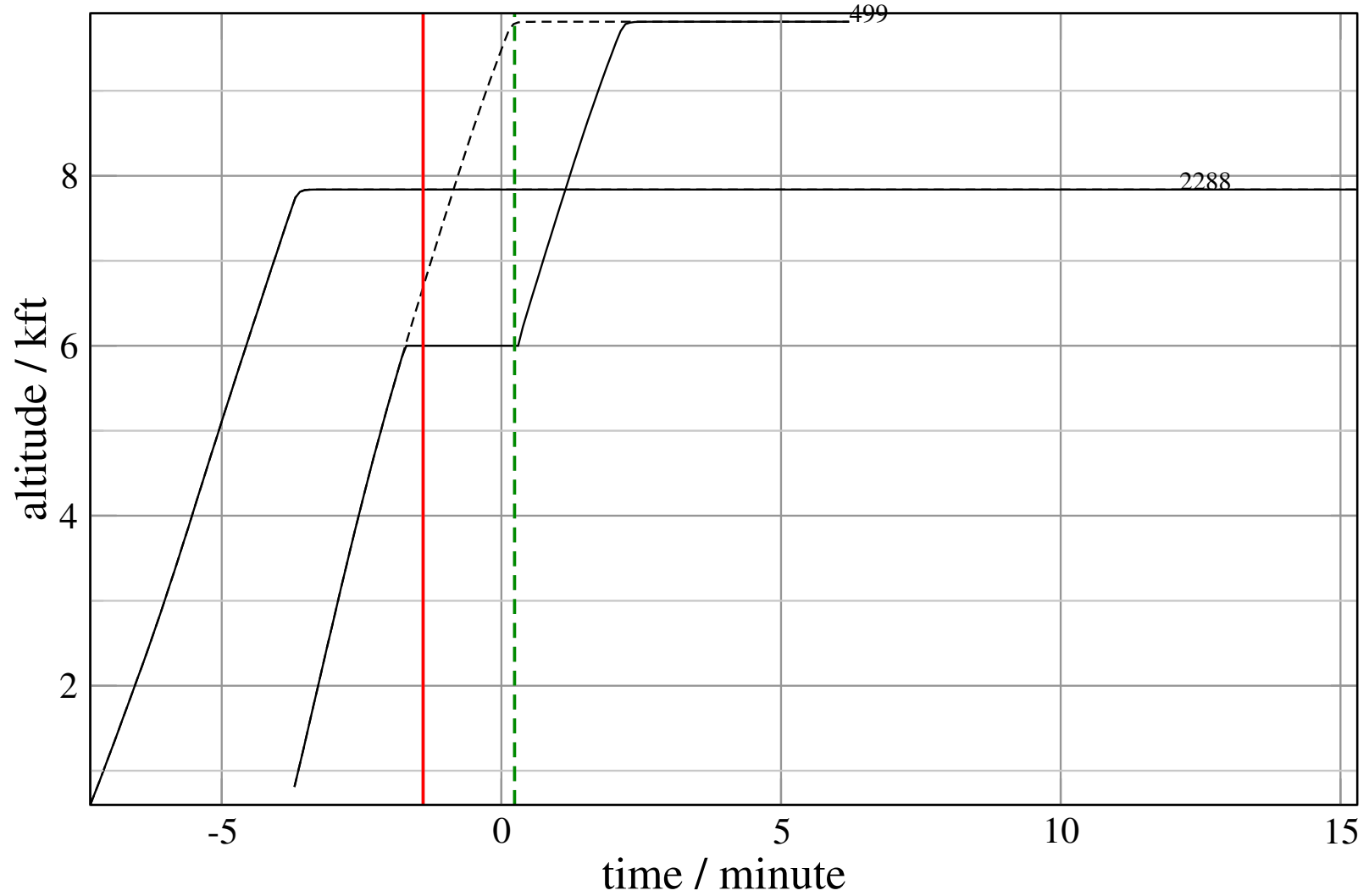
+ D499E-D2288D 0.000H->1.122H: D499E temp alt 6.0 kft, 2.0 Min (+0 s) 499-2288-39





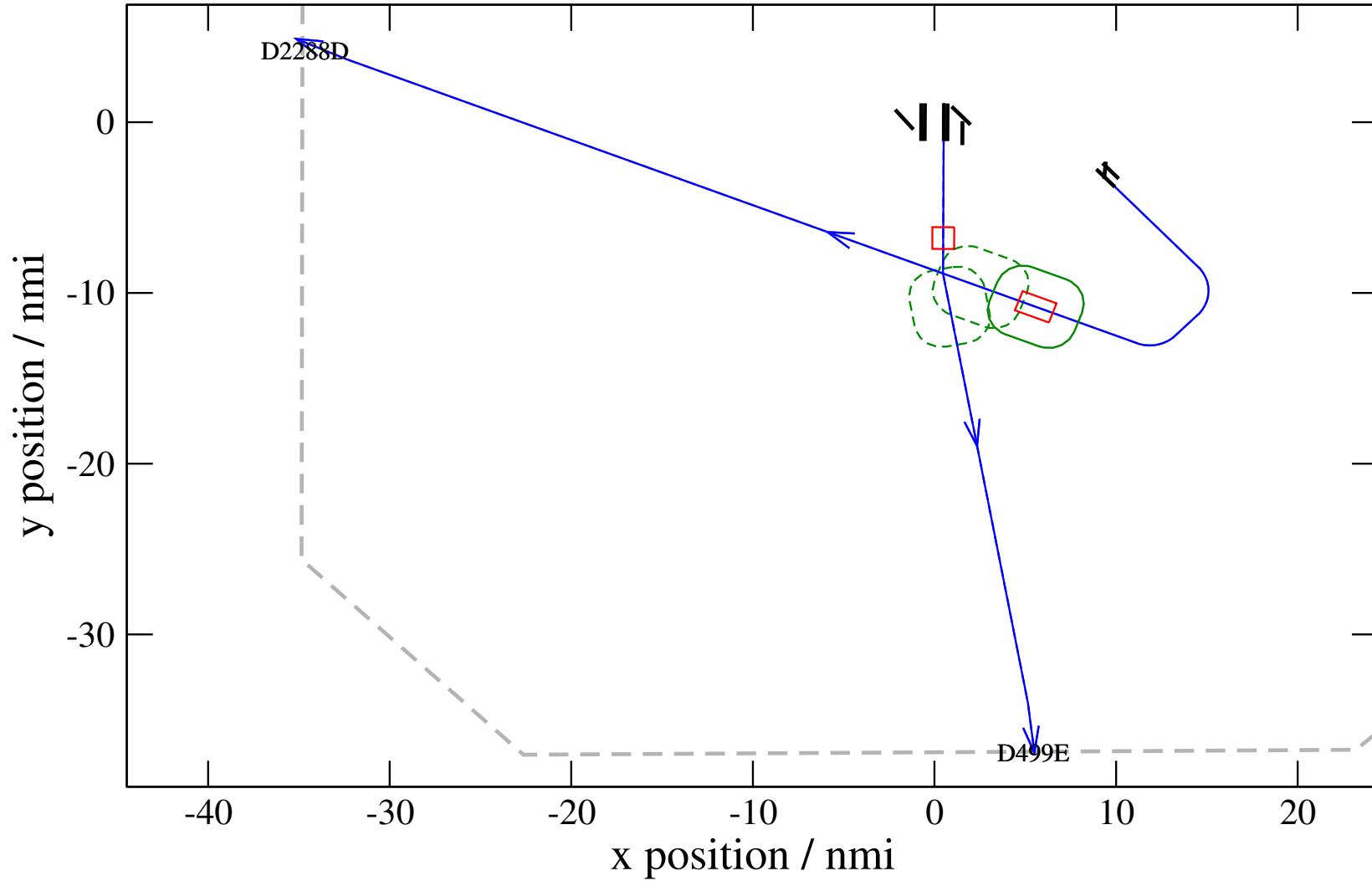
# Maneuver Altitude Profiles

+ D499E-D2288D 0.000H->1.122H: D499E temp alt 6.0 kft, 2.0 Min (+0 s) 499-2288-39



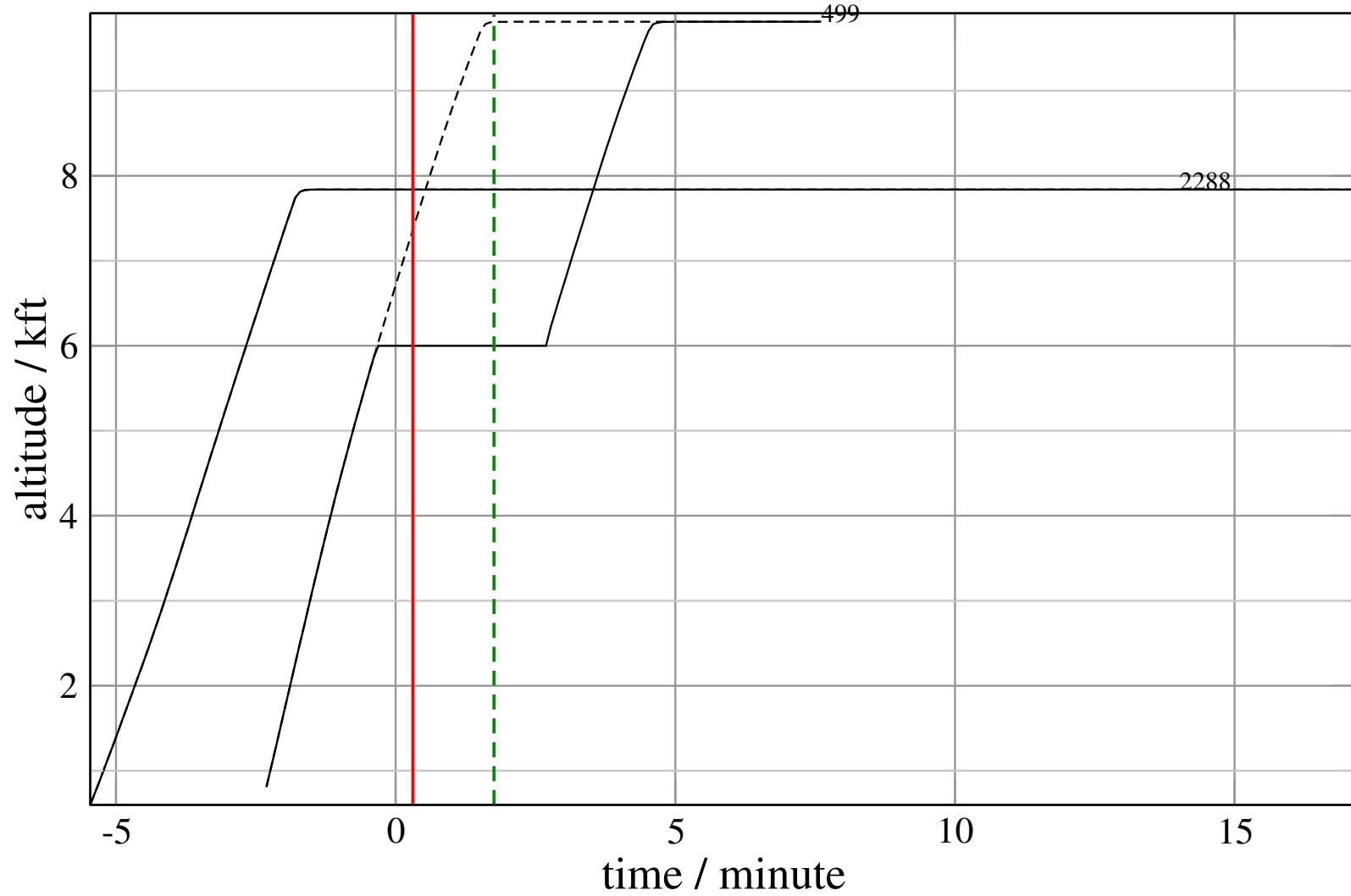
# Maneuver Planview

+ D499E-D2288D 0.050H->1.504H: D499E temp alt 6.0 kft, 3.0 Min (+0 s) 499-2288-40



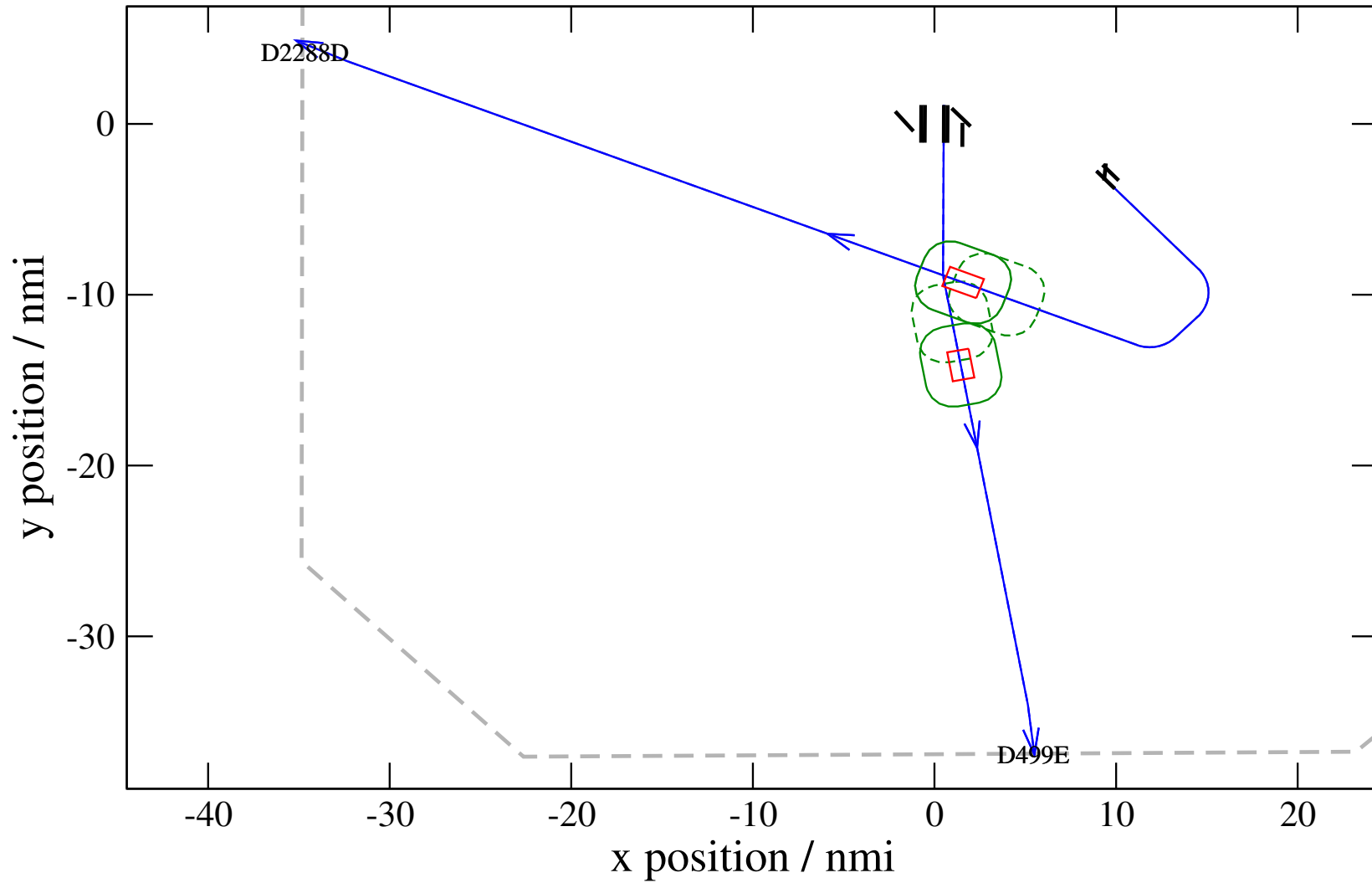
# Maneuver Altitude Profiles

+ D499E-D2288D 0.050H->1.504H: D499E temp alt 6.0 kft, 3.0 Min (+0 s) 499-2288-40



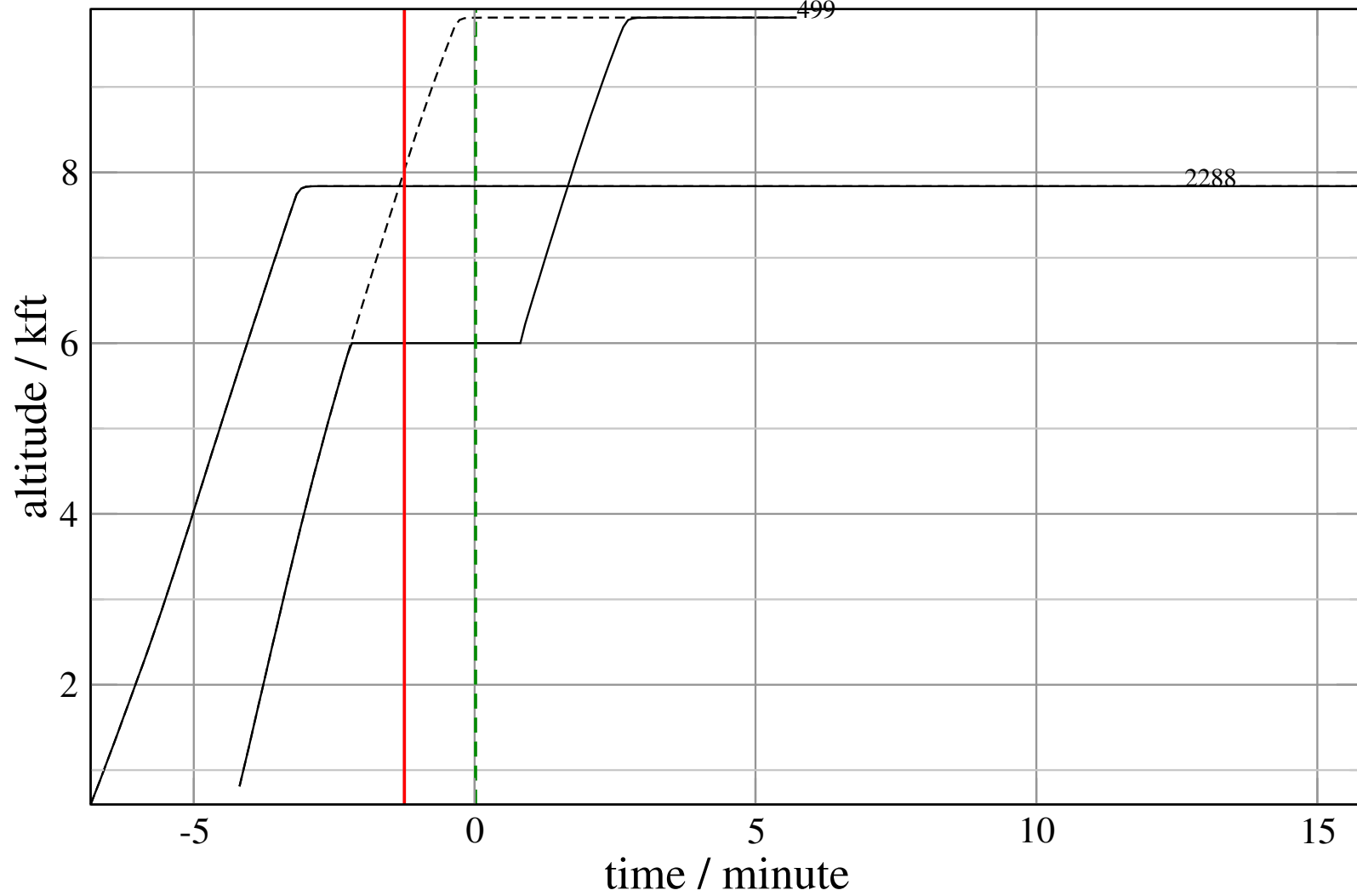
# Maneuver Planview

+ D499E-D2288D 0.333H->1.506V: D499E temp alt 6.0 kft, 3.0 Min (+0 s) 499-2288-41



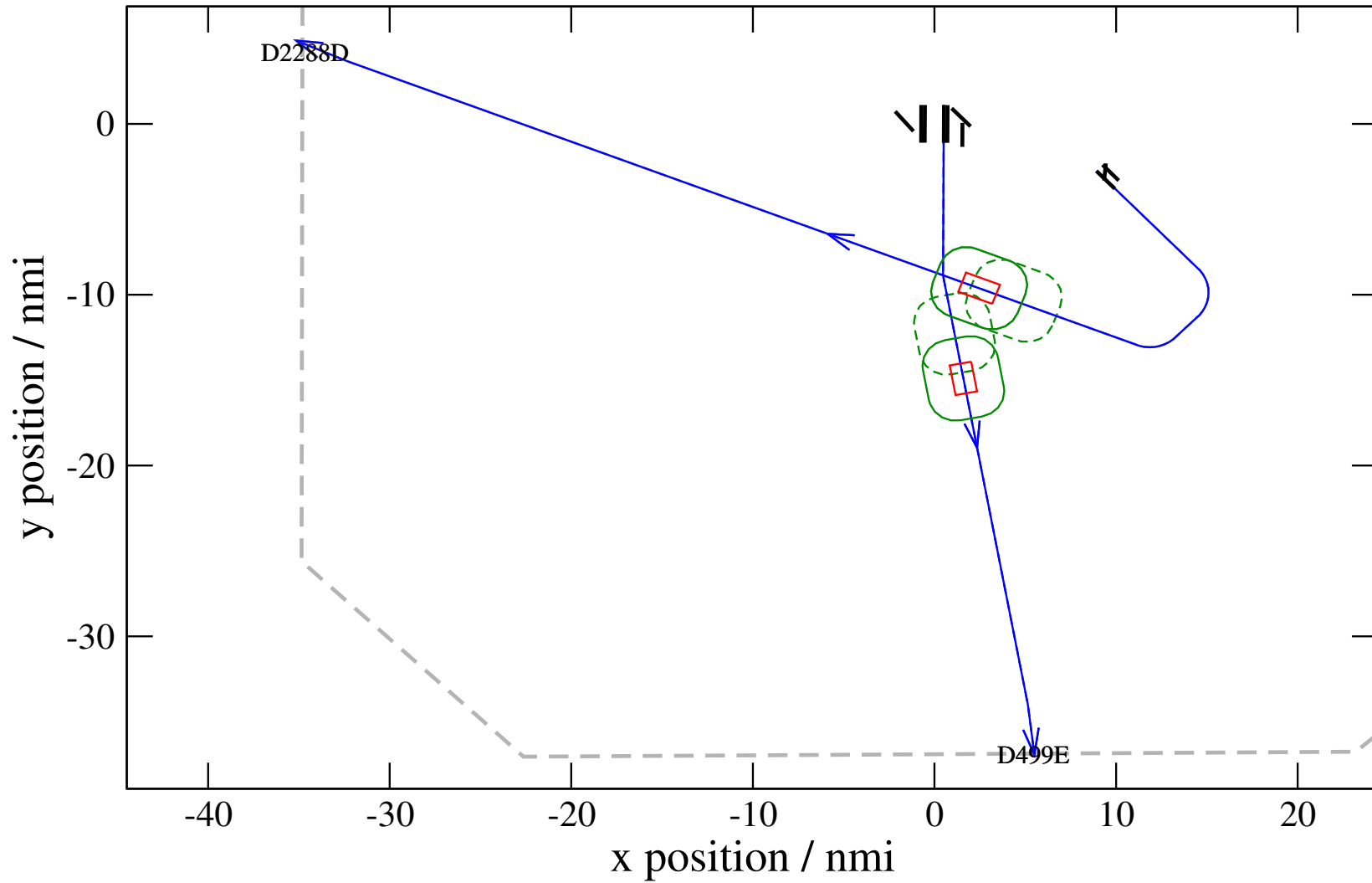
# Maneuver Altitude Profiles

+ D499E-D2288D 0.333H->1.506V: D499E temp alt 6.0 kft, 3.0 Min (+0 s) 499-2288-41



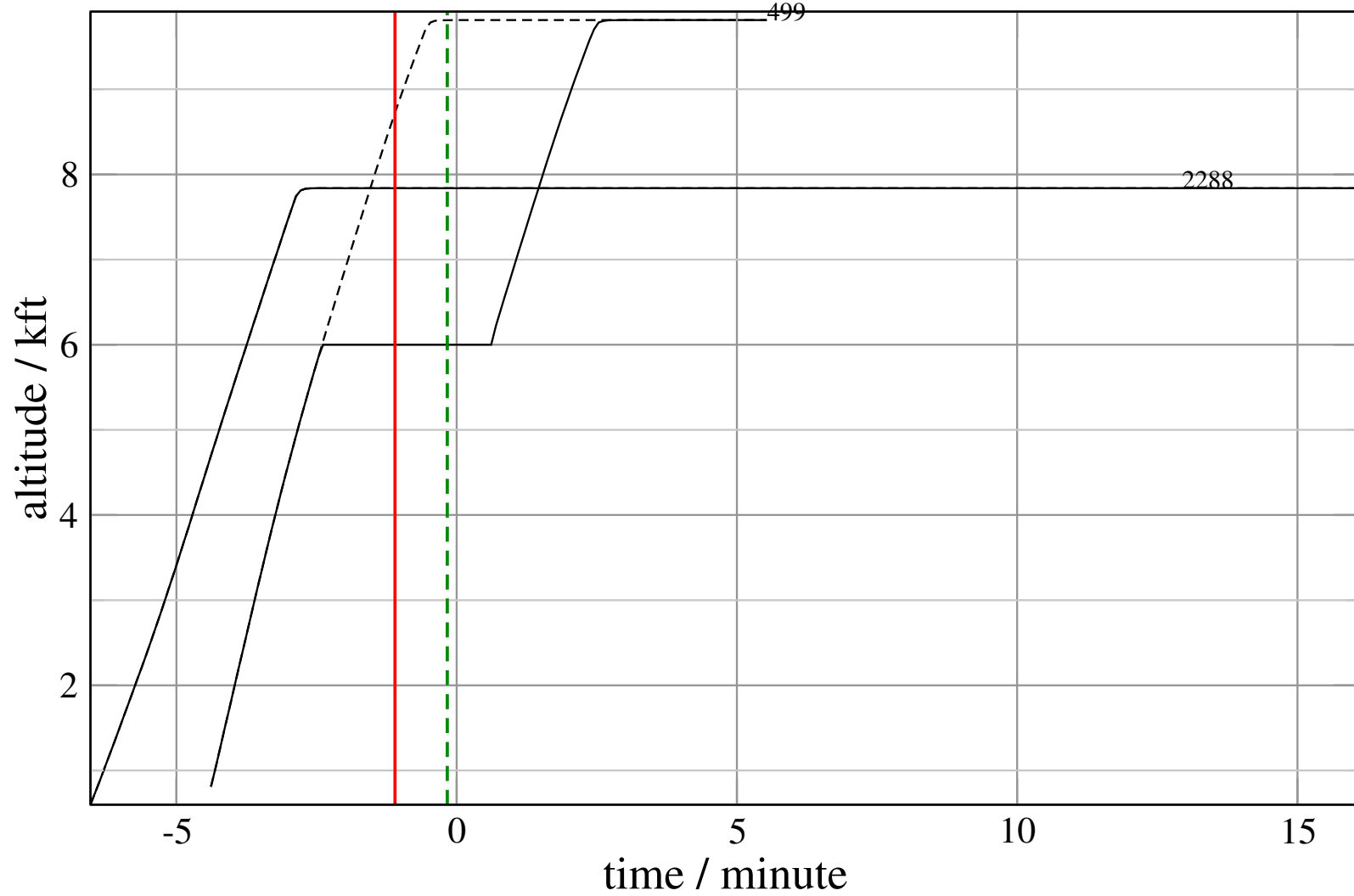
# Maneuver Planview

+ D499E-D2288D 0.623H->1.491H: D499E temp alt 6.0 kft, 3.0 Min (+0 s) 499-2288-42



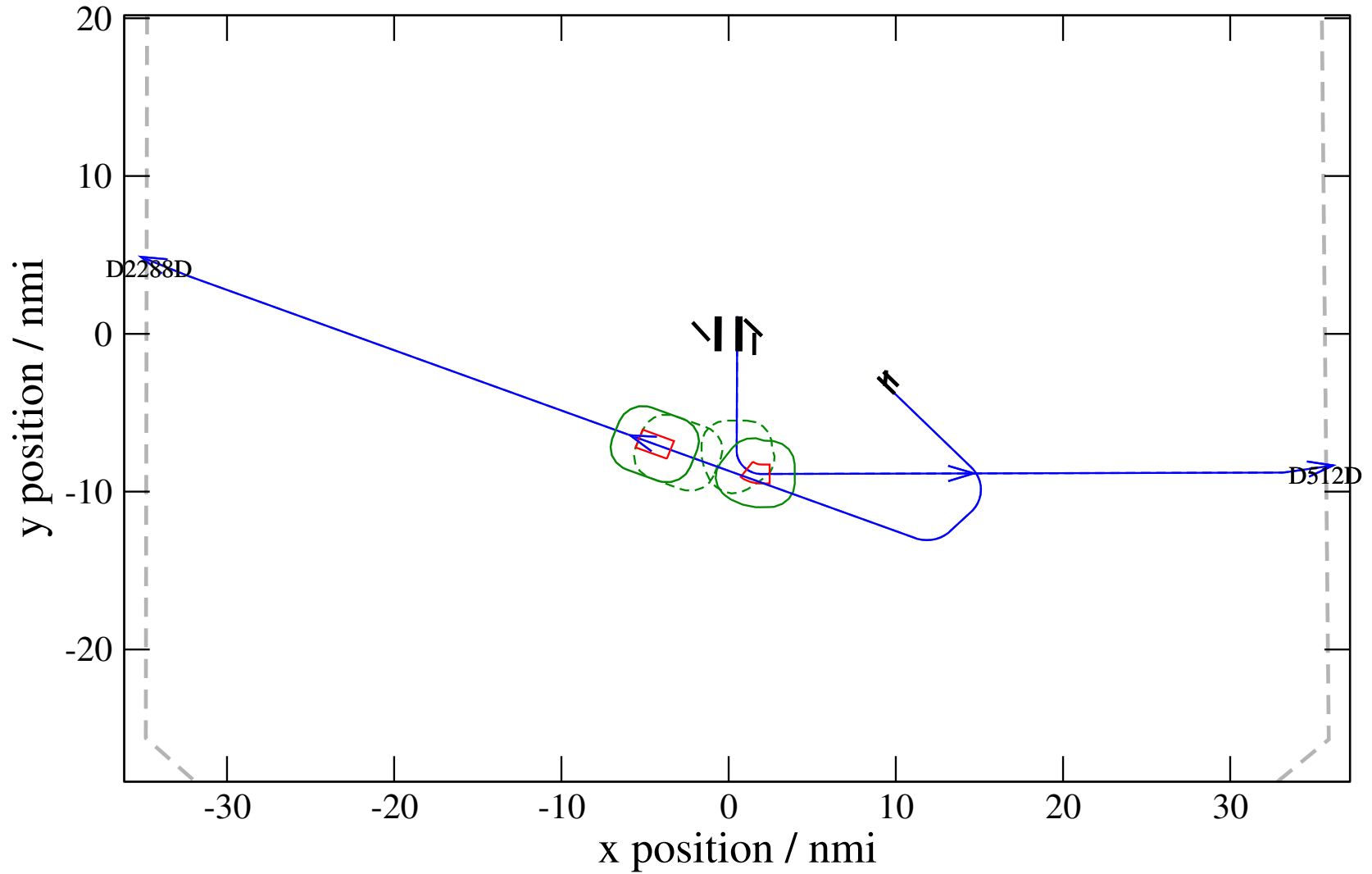
# Maneuver Altitude Profiles

+ D499E-D2288D 0.623H->1.491H: D499E temp alt 6.0 kft, 3.0 Min (+0 s) 499-2288-42



# Maneuver Planview

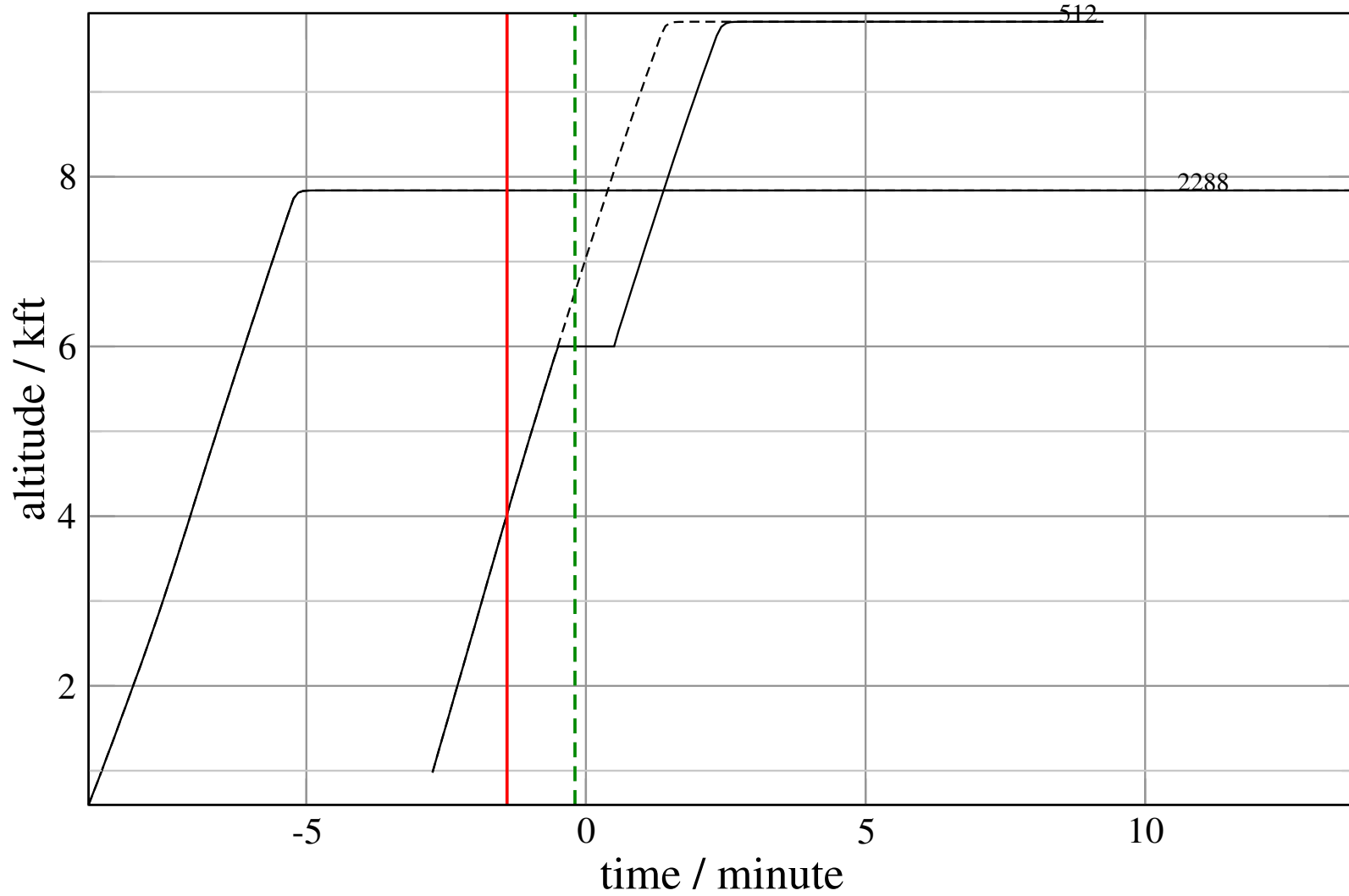
+ D512D-D2288D 0.825V->1.514H: D512D temp alt 6.0 kft, 1.0 Min (+0 s) 512-2288-34





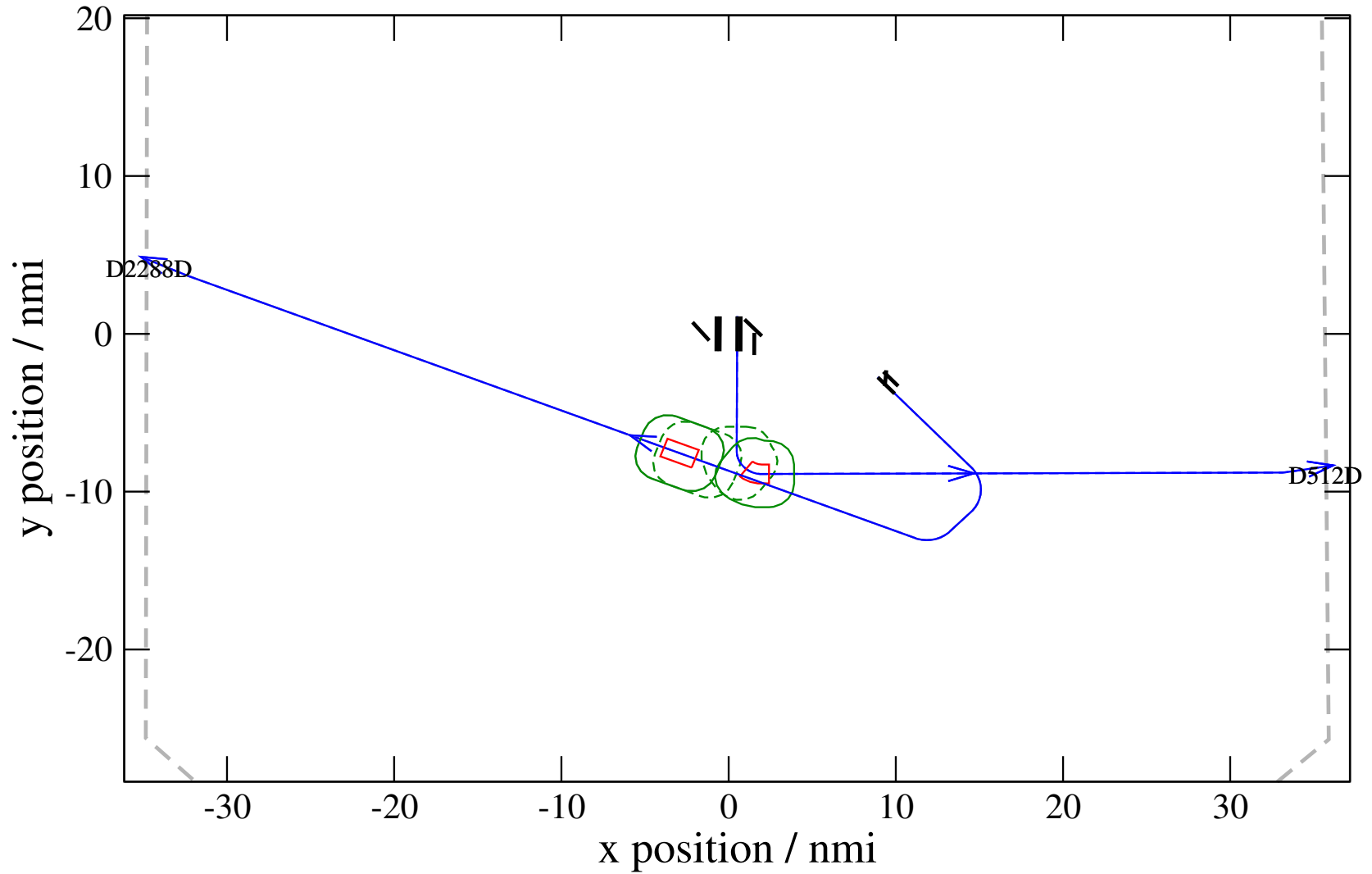
# Maneuver Altitude Profiles

+ D512D-D2288D 0.825V->1.514H: D512D temp alt 6.0 kft, 1.0 Min (+0 s) 512-2288-34



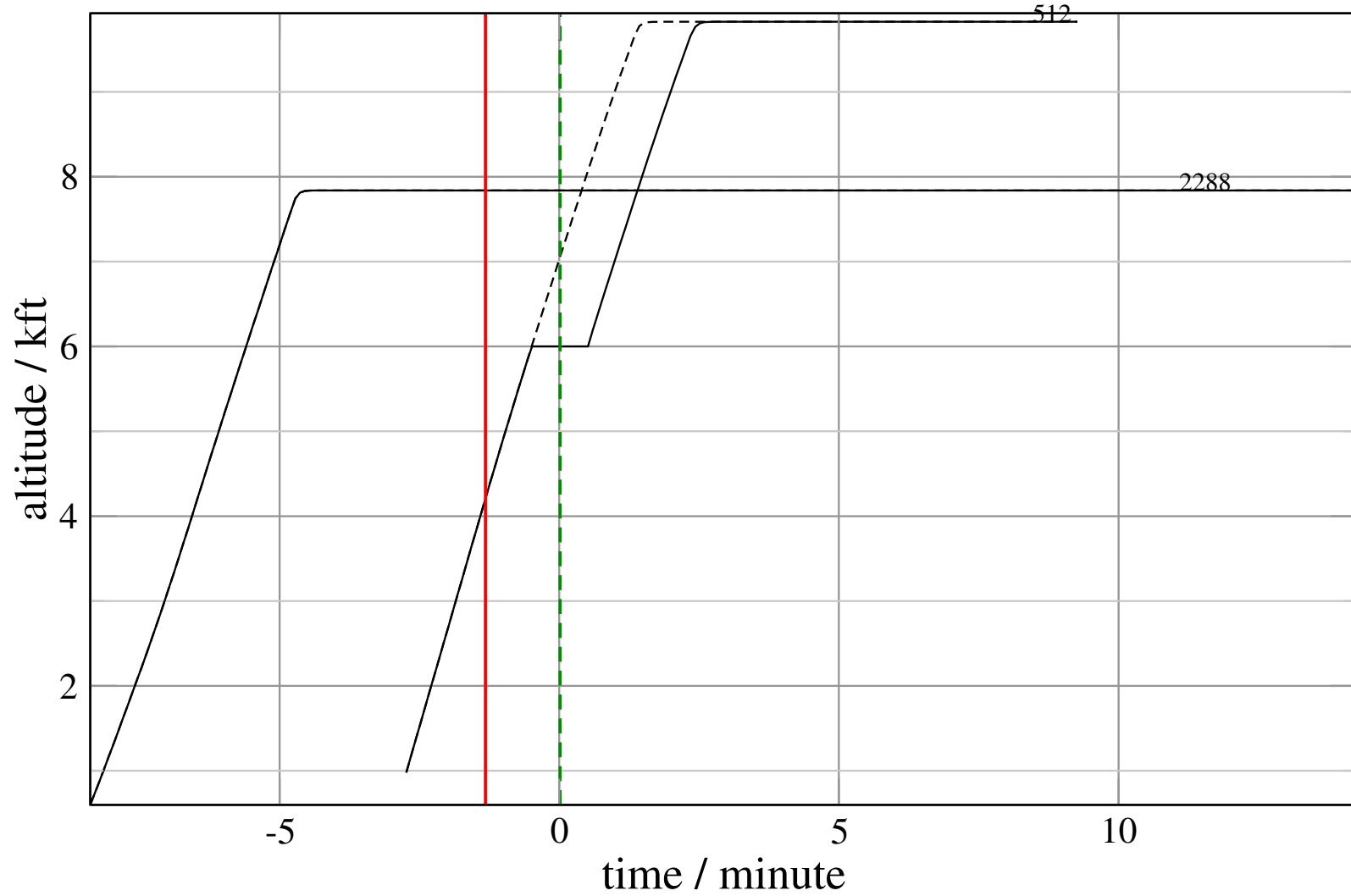
# Maneuver Planview

+ D512D-D2288D 0.585H->1.438V: D512D temp alt 6.0 kft, 1.0 Min (+0 s) 512-2288-35



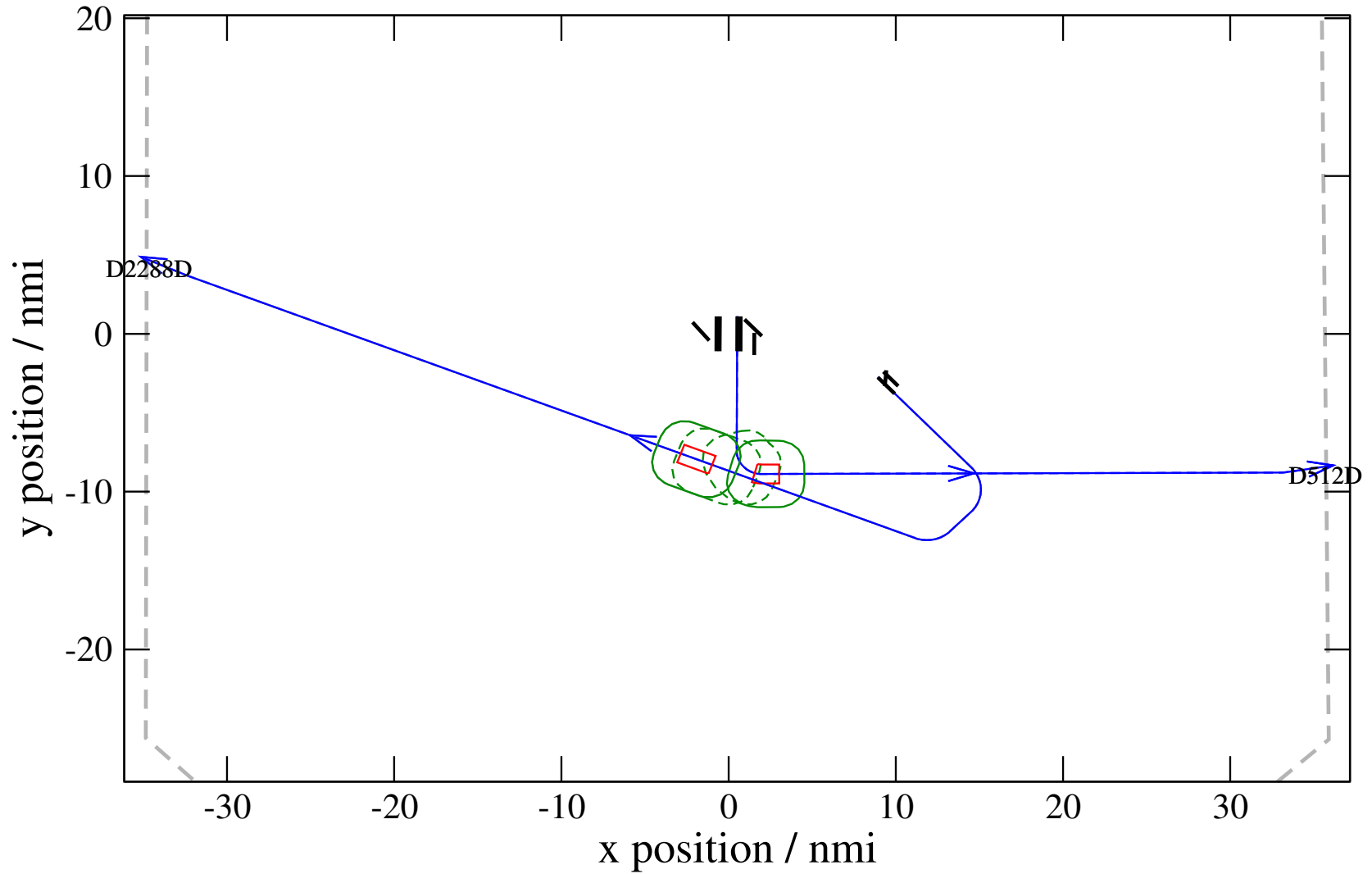
# Maneuver Altitude Profiles

+ D512D-D2288D 0.585H->1.438V: D512D temp alt 6.0 kft, 1.0 Min (+0 s) 512-2288-35



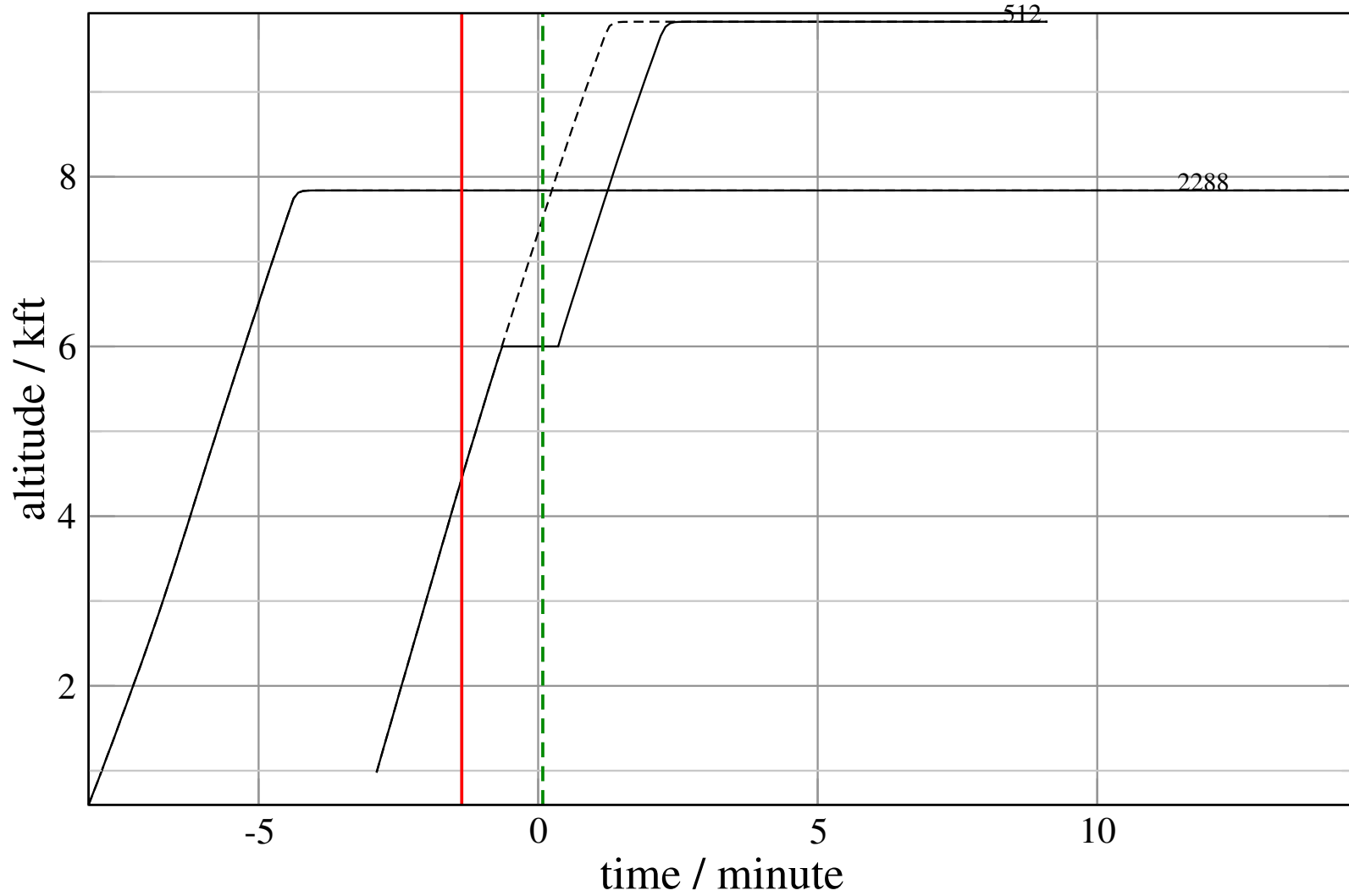
# Maneuver Planview

+ D512D-D2288D 0.363H->1.280H: D512D temp alt 6.0 kft, 1.0 Min (+0 s) 512-2288-36



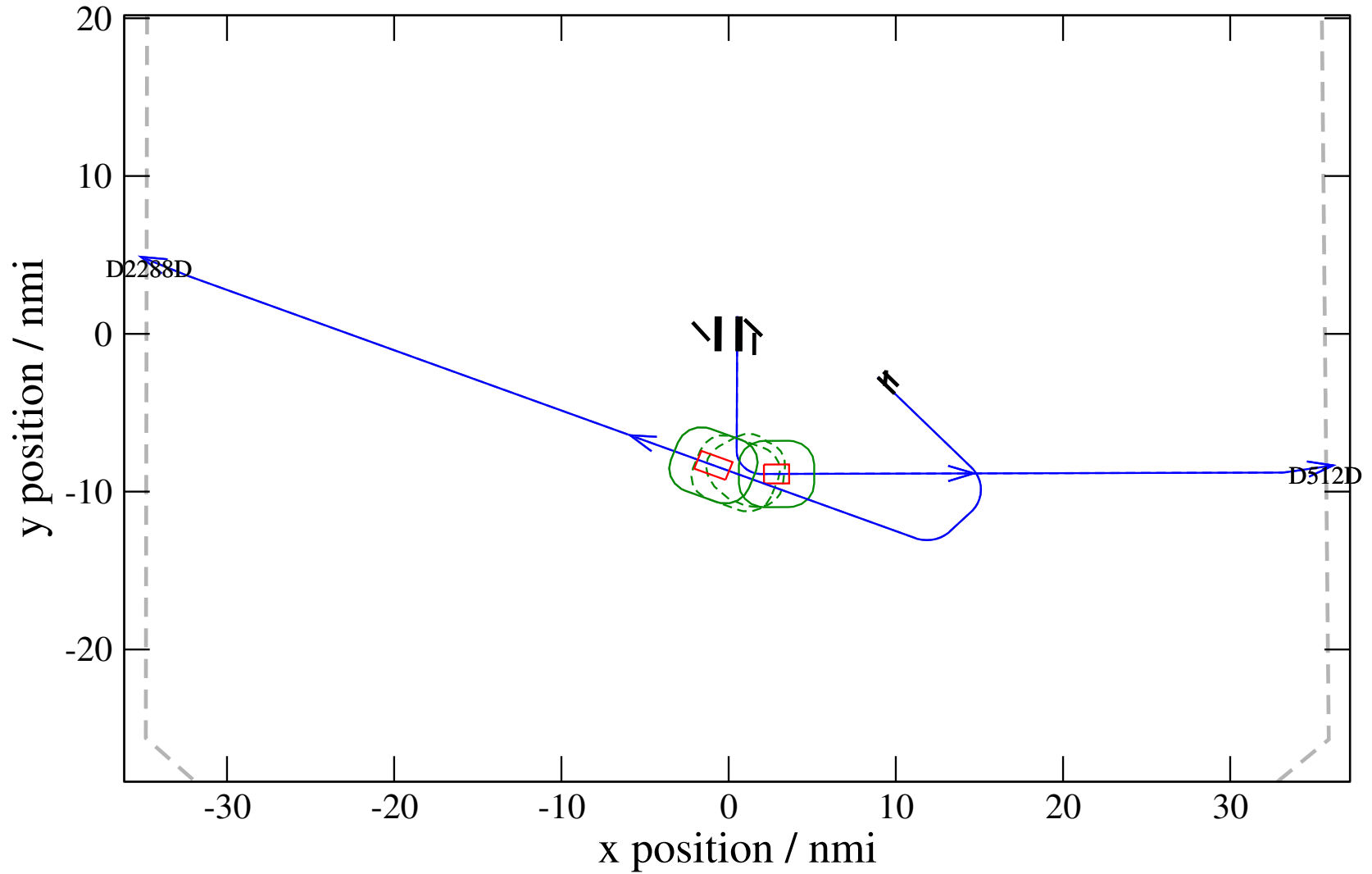
# Maneuver Altitude Profiles

+ D512D-D2288D 0.363H->1.280H: D512D temp alt 6.0 kft, 1.0 Min (+0 s) 512-2288-36



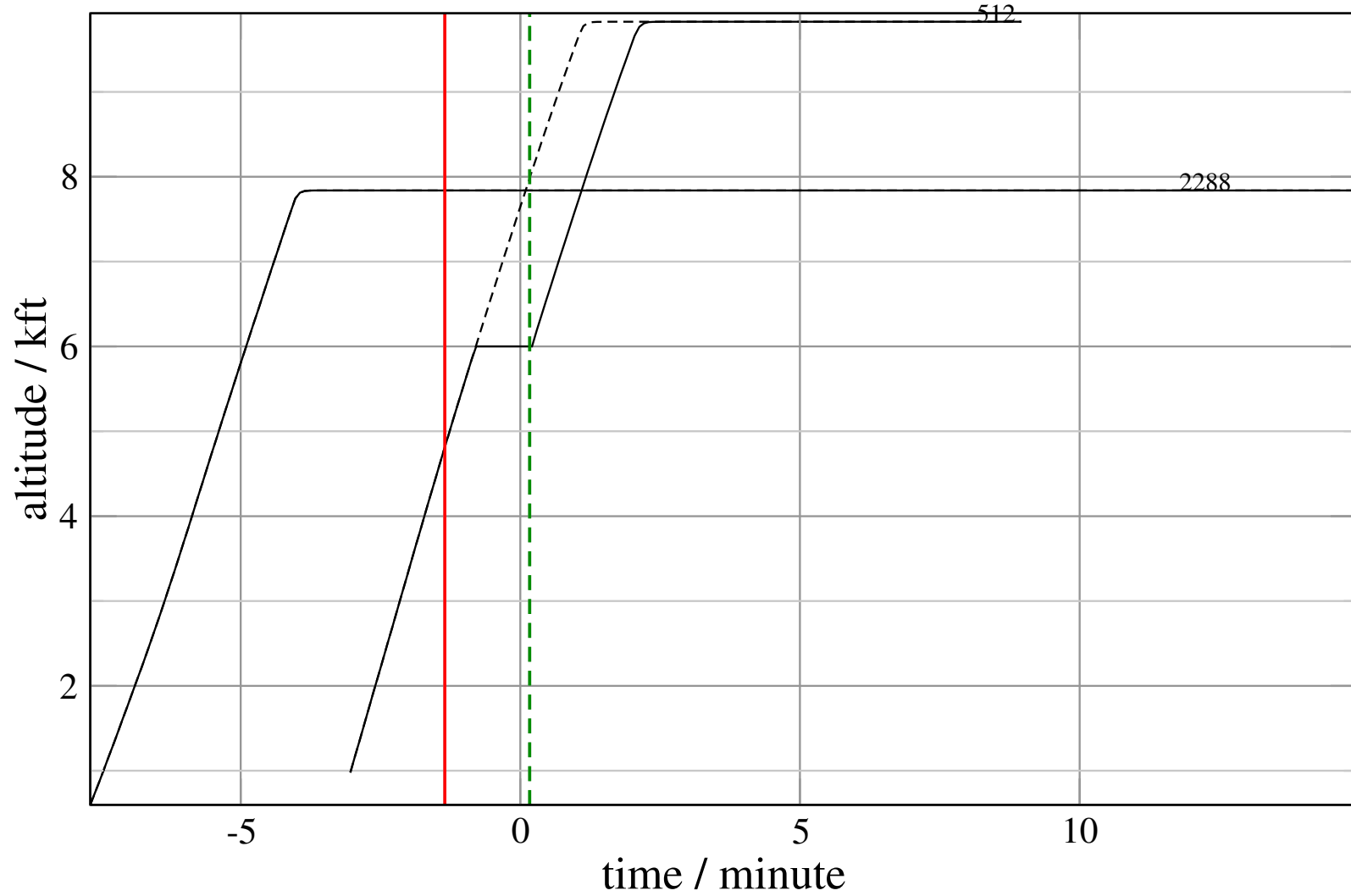
# Maneuver Planview

+ D512D-D2288D 0.104V->1.125H: D512D temp alt 6.0 kft, 1.0 Min (+0 s) 512-2288-37



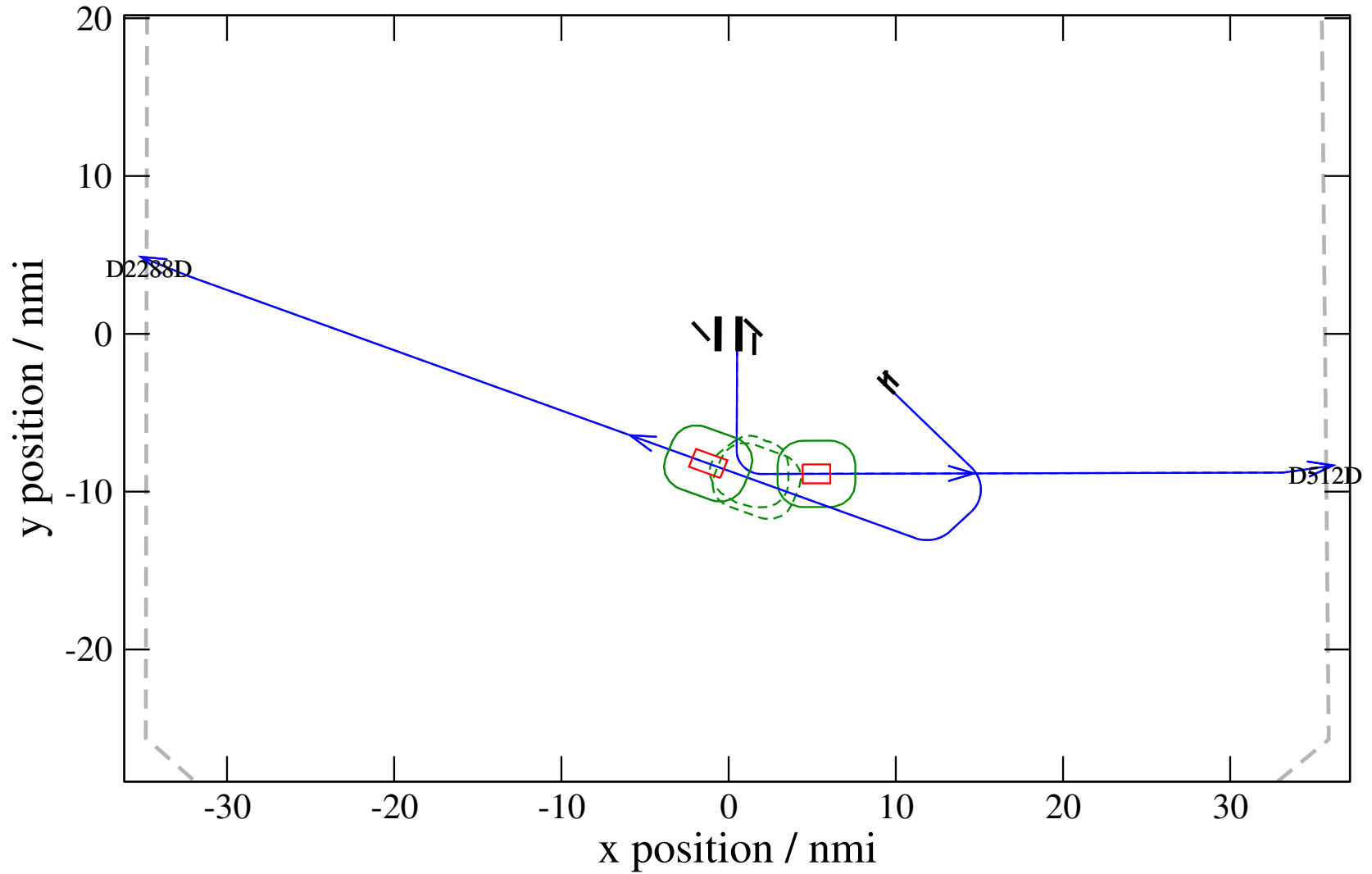
# Maneuver Altitude Profiles

+ D512D-D2288D 0.104V->1.125H: D512D temp alt 6.0 kft, 1.0 Min (+0 s) 512-2288-37



# Maneuver Planview

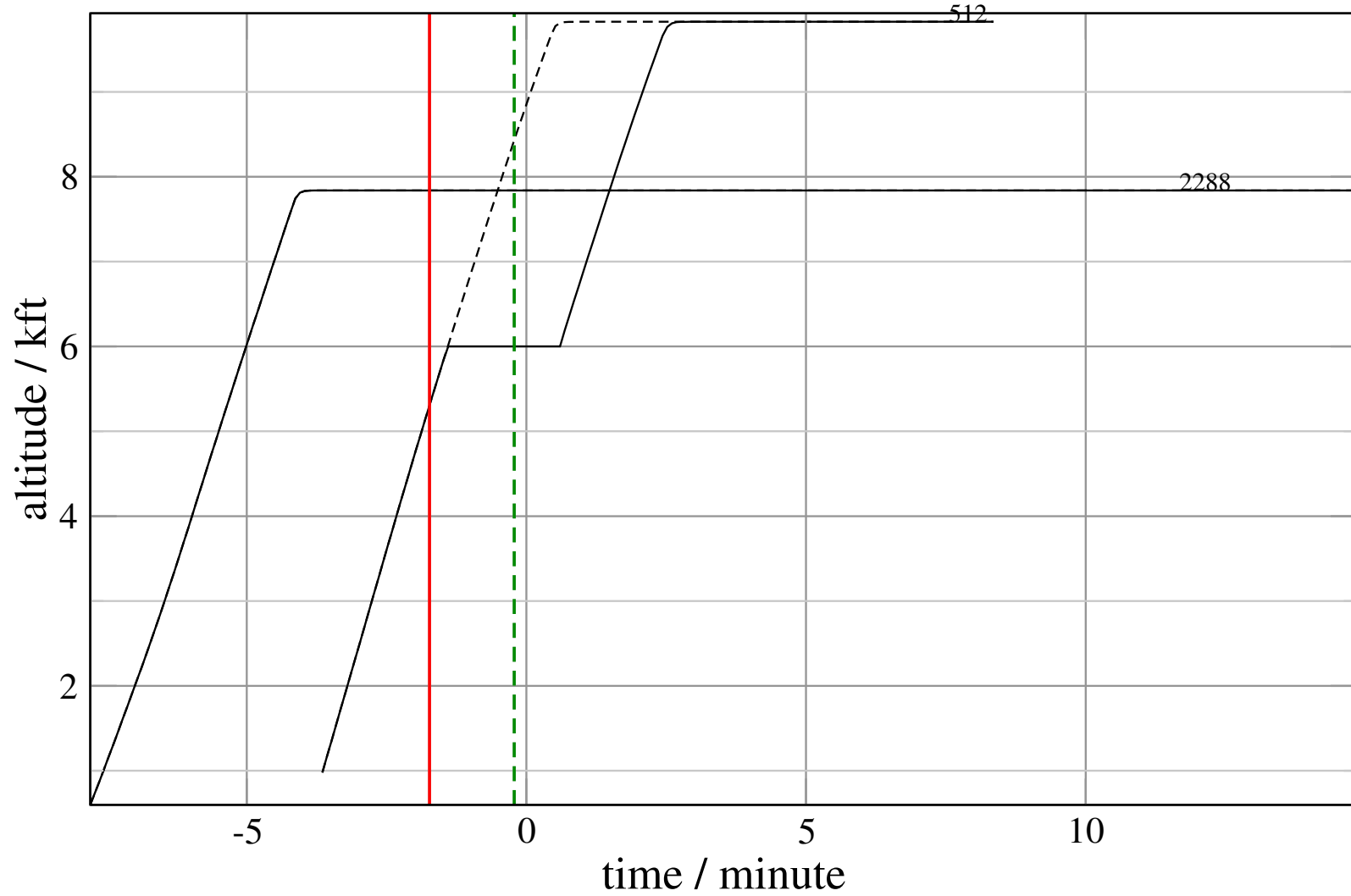
+ D512D-D2288D 0.000H->1.503H: D512D temp alt 6.0 kft, 2.0 Min (+0 s) 512-2288-38





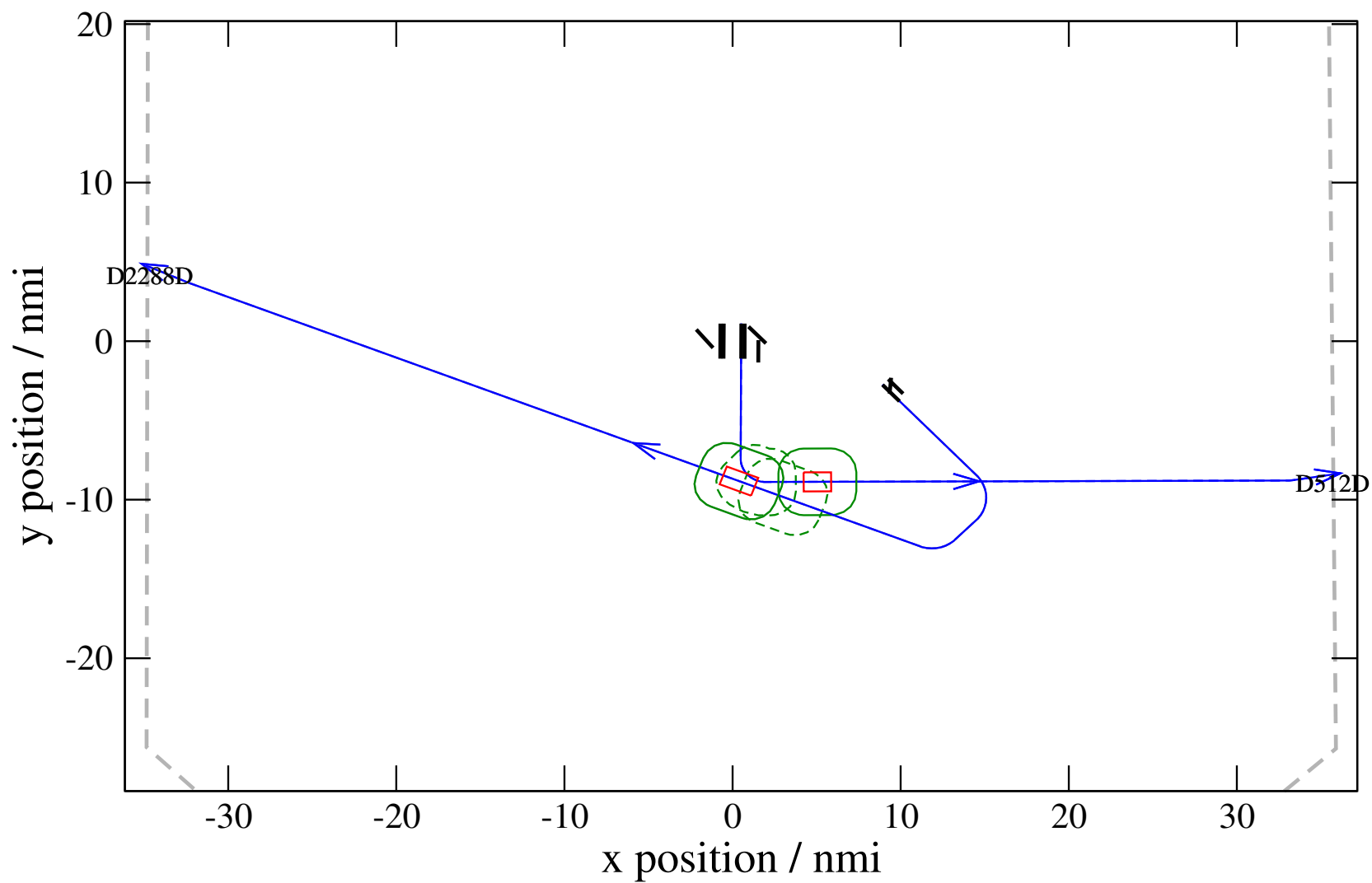
# Maneuver Altitude Profiles

+ D512D-D2288D 0.000H->1.503H: D512D temp alt 6.0 kft, 2.0 Min (+0 s) 512-2288-38



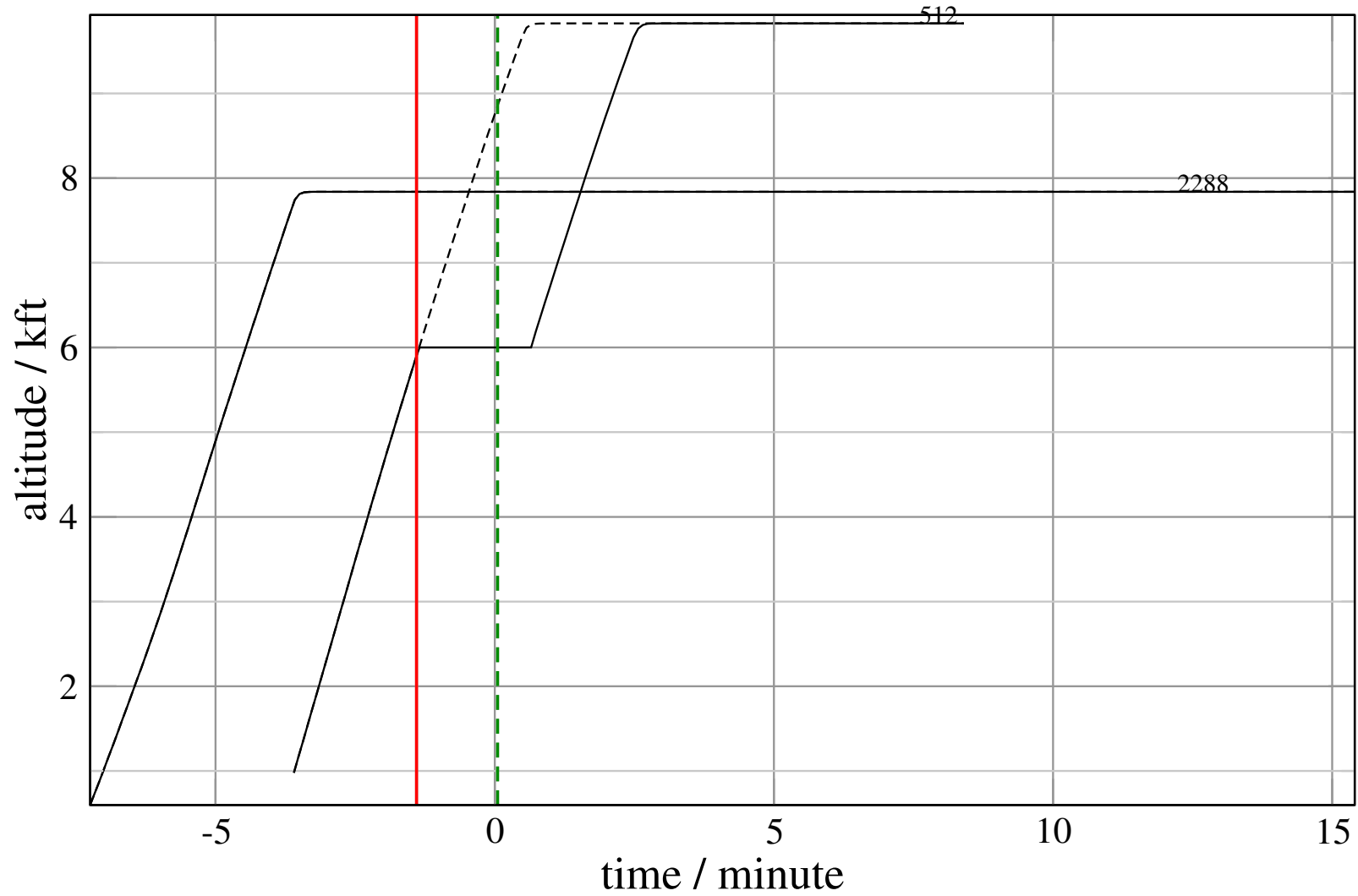
# Maneuver Planview

+ D512D-D2288D 0.000H->1.445H: D512D temp alt 6.0 kft, 2.0 Min (+0 s) 512-2288-39



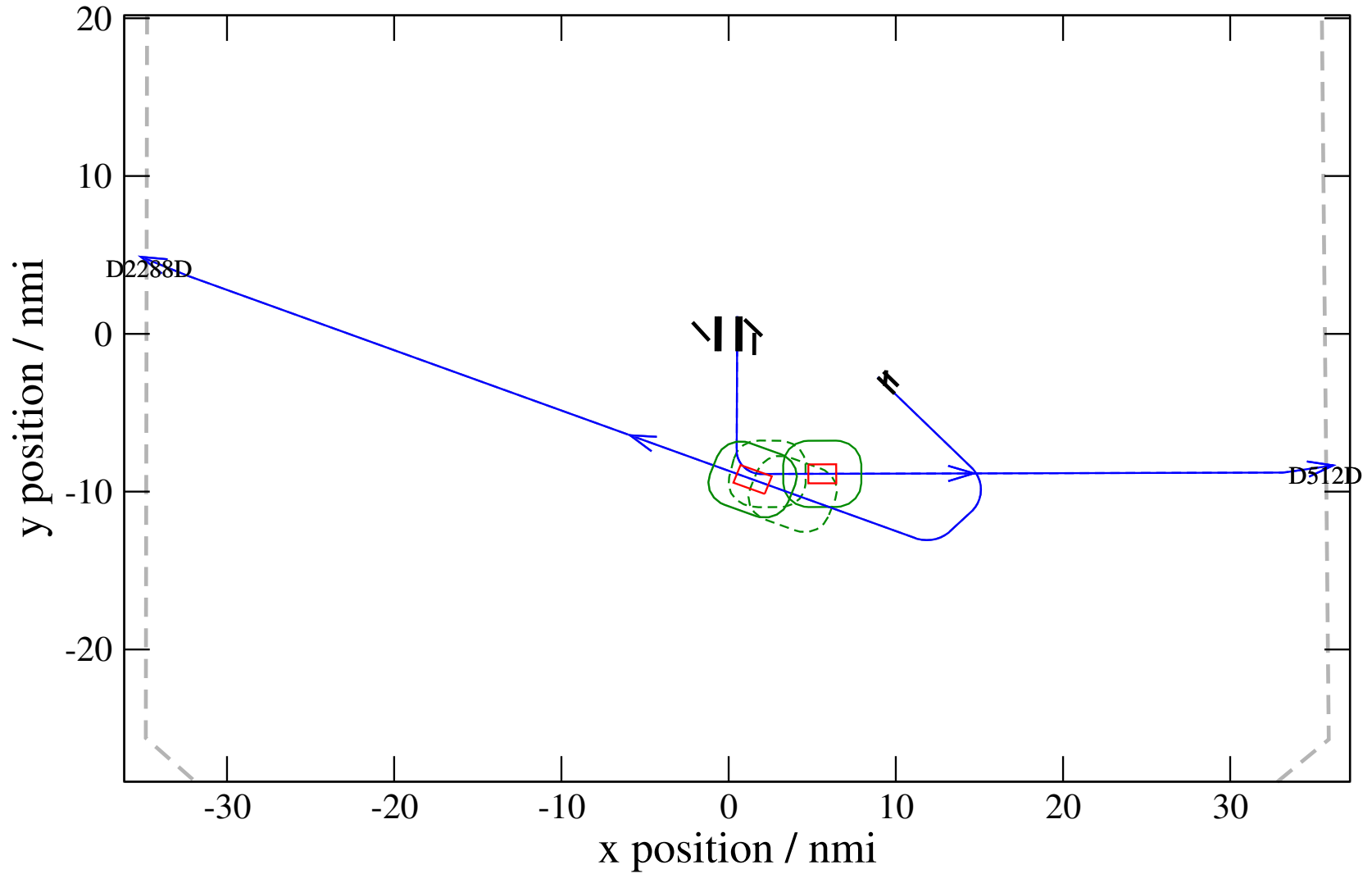
# Maneuver Altitude Profiles

+ D512D-D2288D 0.000H->1.445H: D512D temp alt 6.0 kft, 2.0 Min (+0 s) 512-2288-39



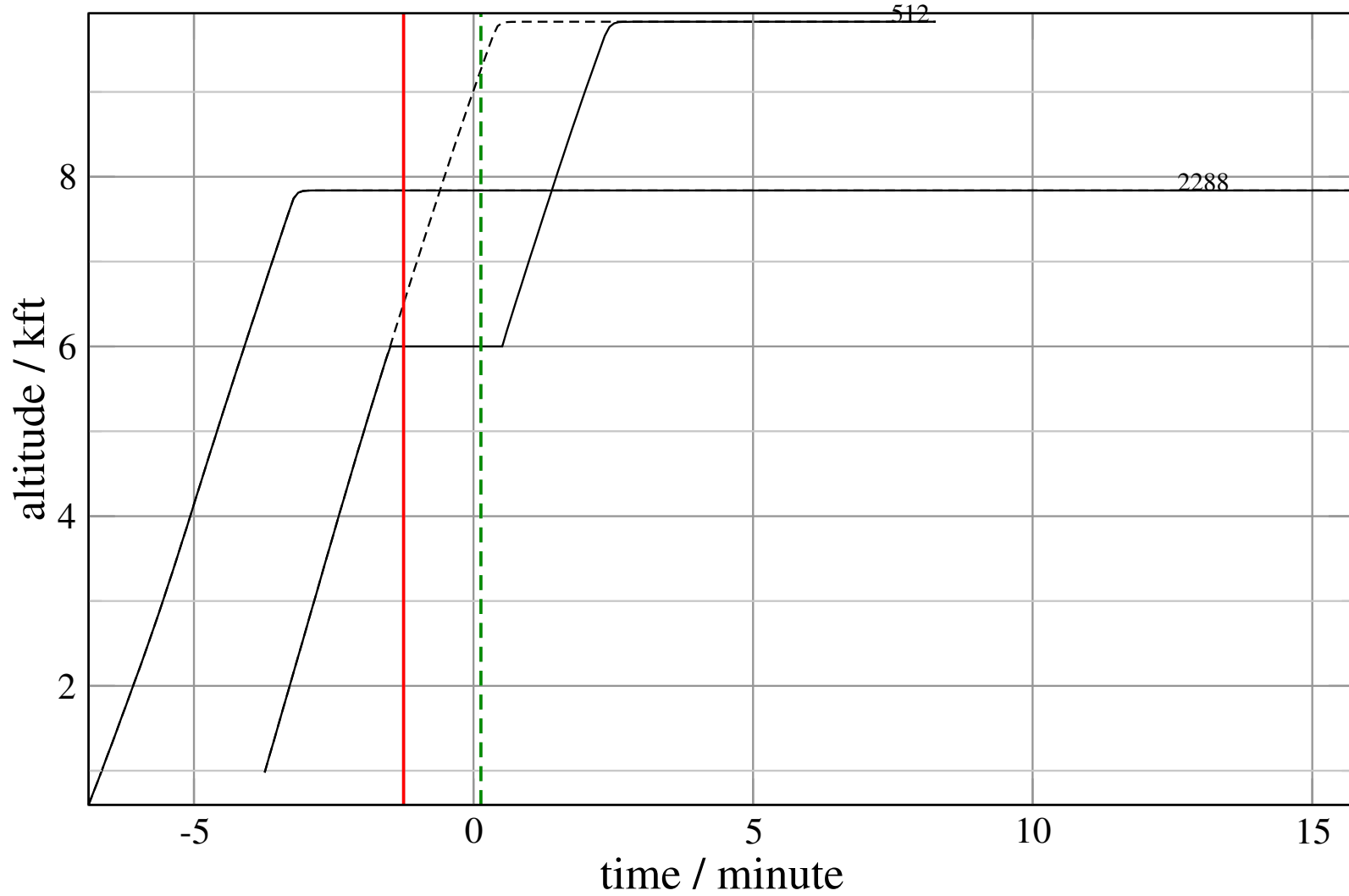
# Maneuver Planview

+ D512D-D2288D 0.000H->1.287V: D512D temp alt 6.0 kft, 2.0 Min (+0 s) 512-2288-40



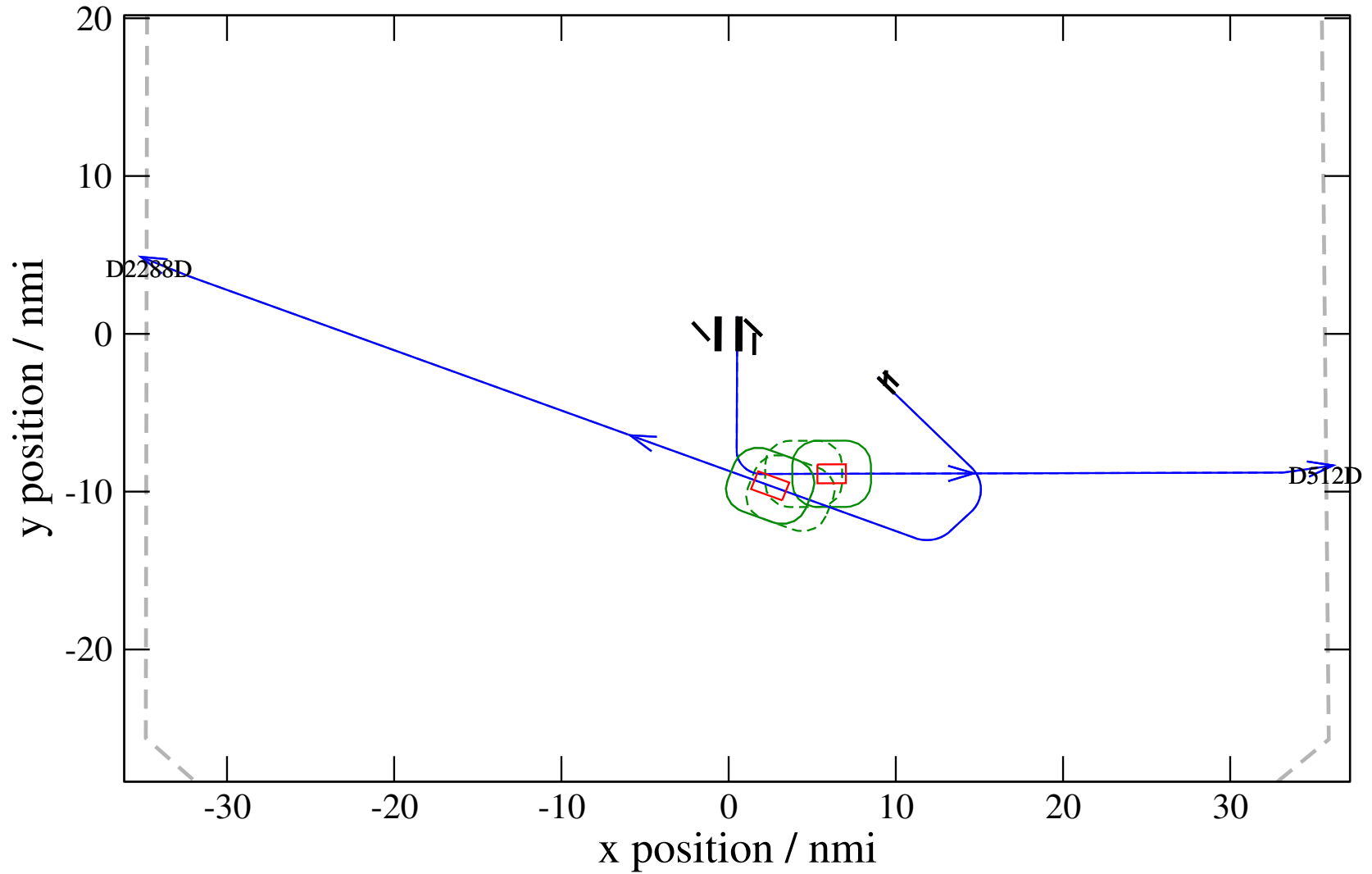
# Maneuver Altitude Profiles

+ D512D-D2288D 0.000H->1.287V: D512D temp alt 6.0 kft, 2.0 Min (+0 s) 512-2288-40



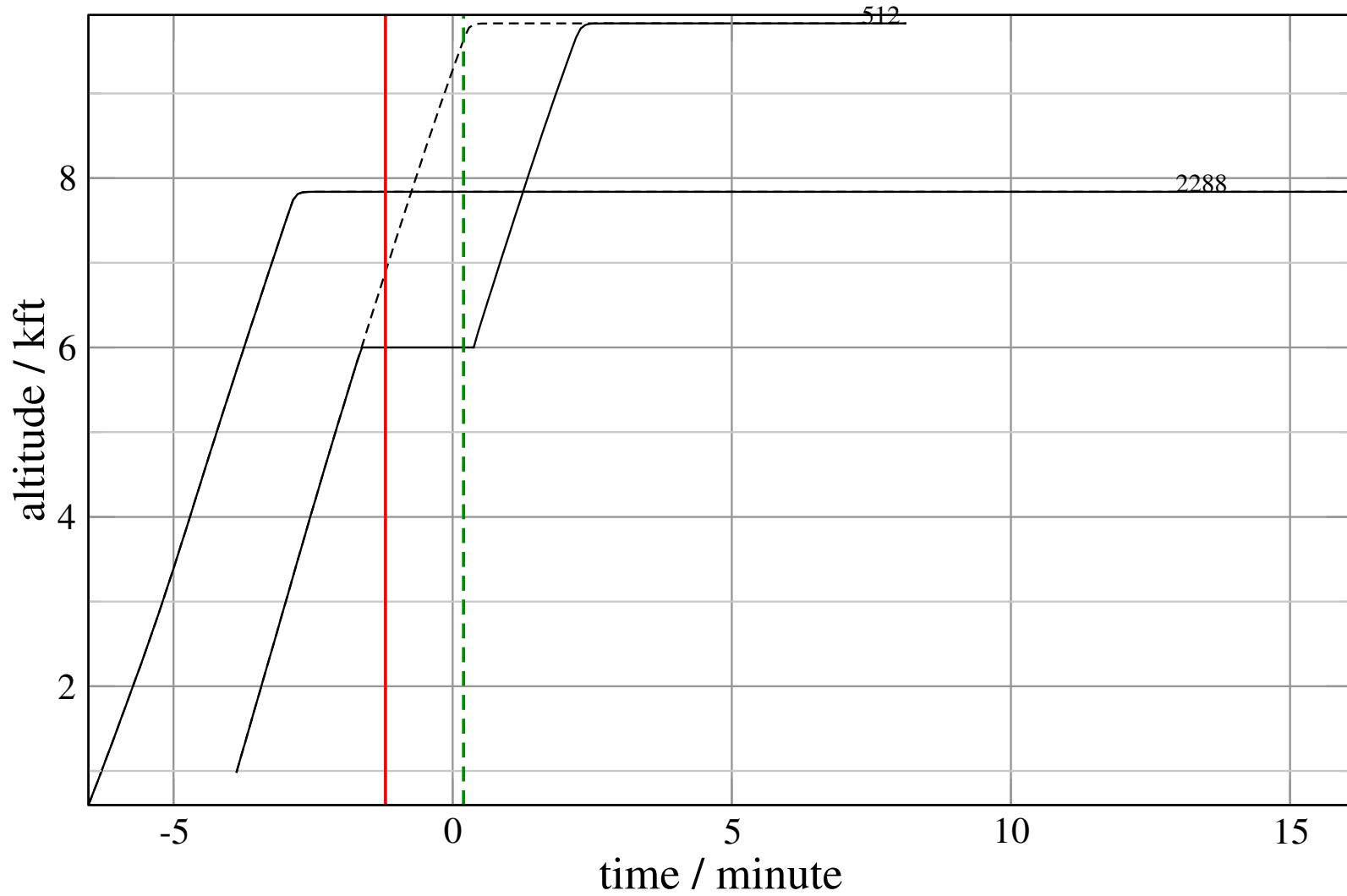
# Maneuver Planview

+ D512D-D2288D 0.003H->1.134V: D512D temp alt 6.0 kft, 2.0 Min (+0 s) 512-2288-41



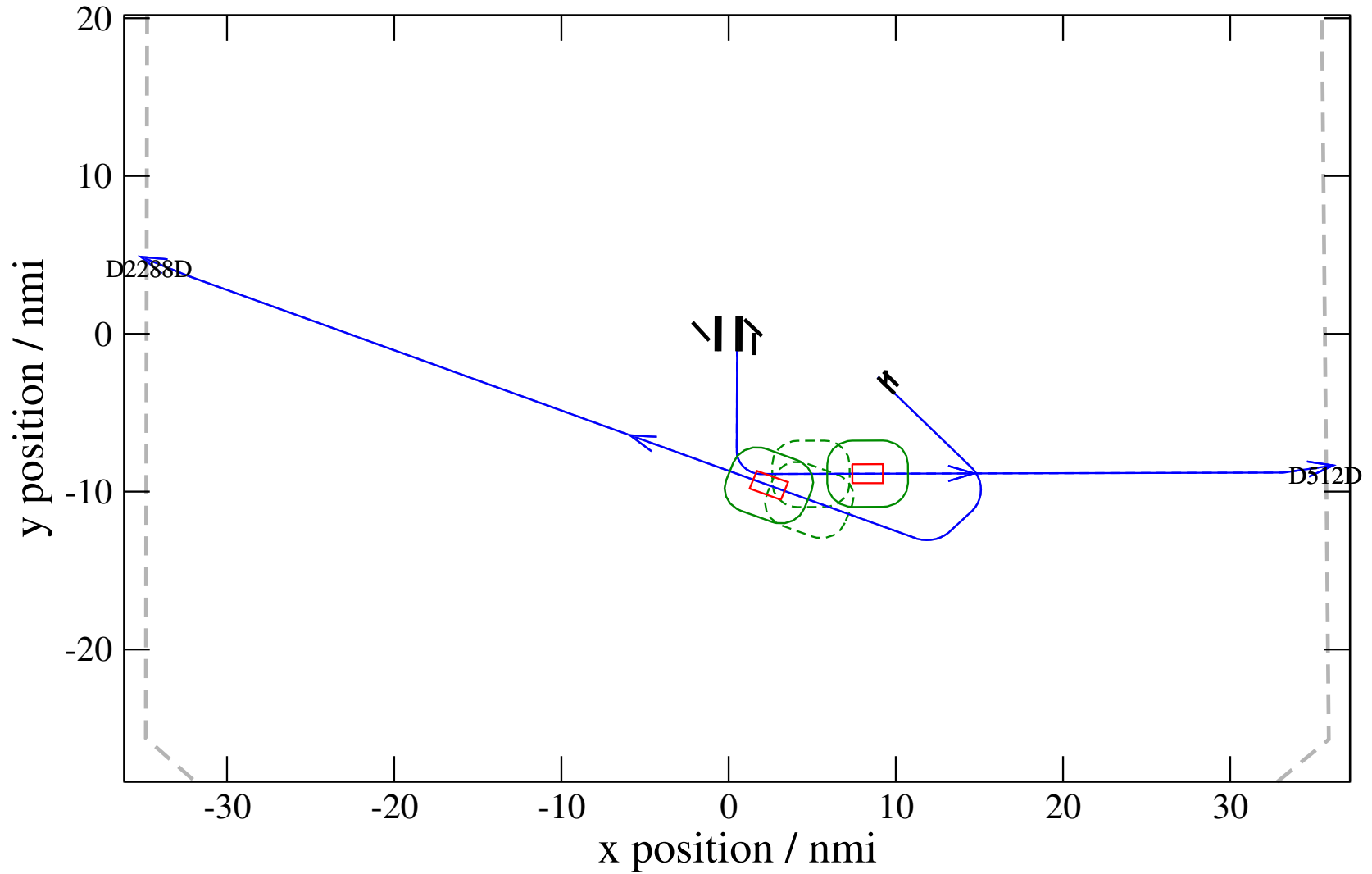
# Maneuver Altitude Profiles

+ D512D-D2288D 0.003H->1.134V: D512D temp alt 6.0 kft, 2.0 Min (+0 s) 512-2288-41



# Maneuver Planview

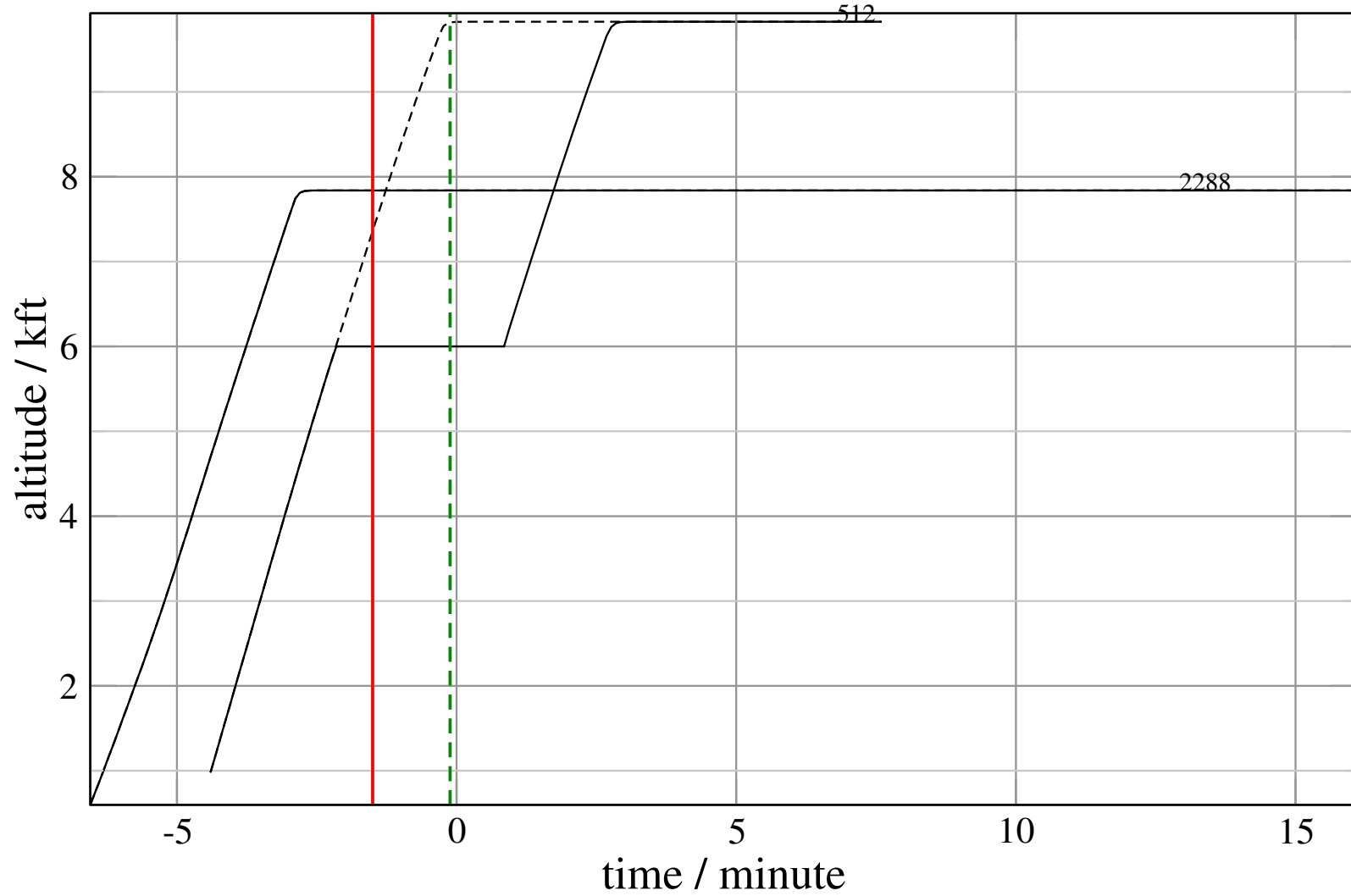
+ D512D-D2288D 0.044H->1.502V: D512D temp alt 6.0 kft, 3.0 Min (+0 s) 512-2288-42





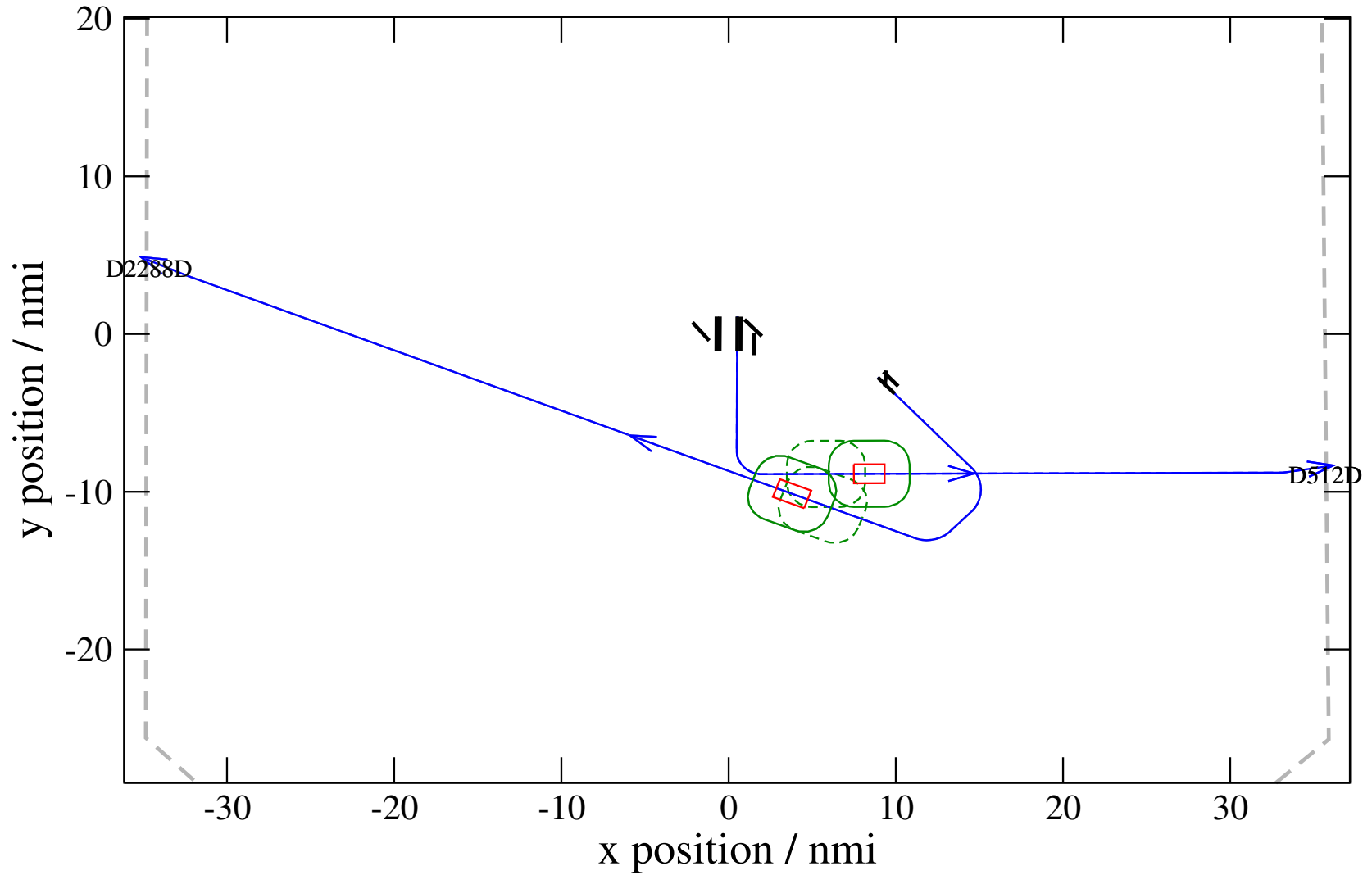
# Maneuver Altitude Profiles

+ D512D-D2288D 0.044H->1.502V: D512D temp alt 6.0 kft, 3.0 Min (+0 s) 512-2288-42



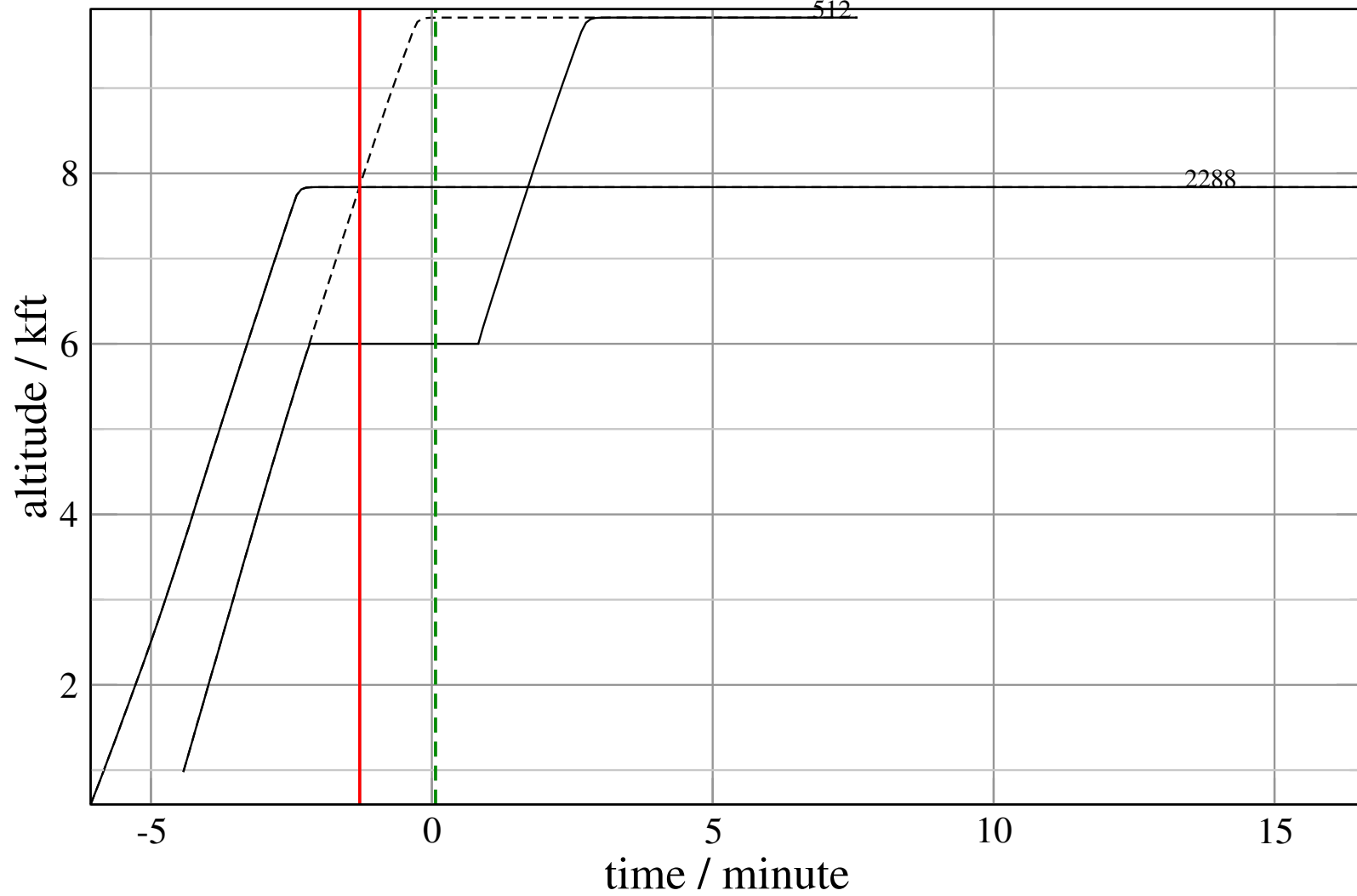
# Maneuver Planview

+ D512D-D2288D 0.150H->1.476V: D512D temp alt 6.0 kft, 3.0 Min (+0 s) 512-2288-43



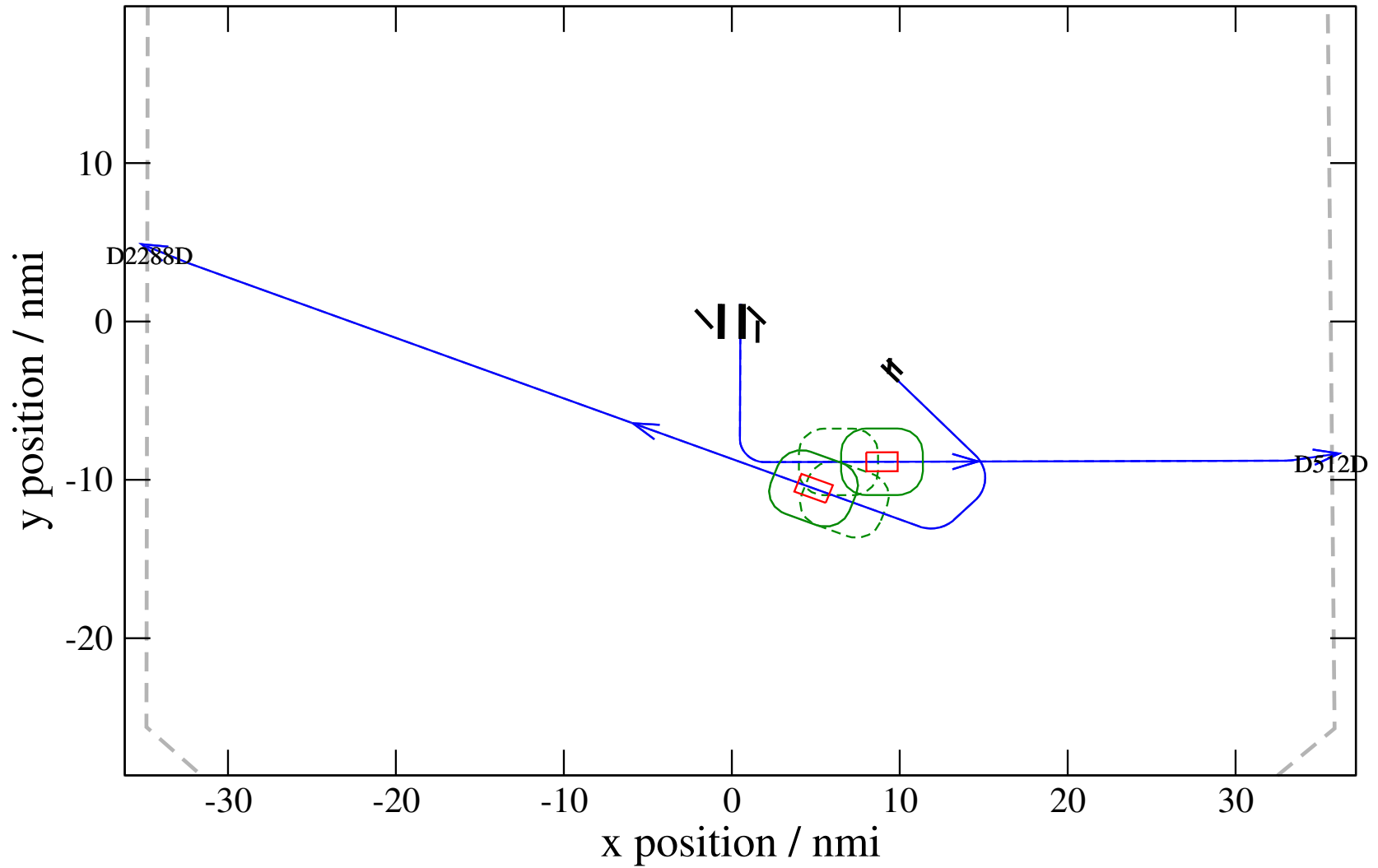
# Maneuver Altitude Profiles

+ D512D-D2288D 0.150H->1.476V: D512D temp alt 6.0 kft, 3.0 Min (+0 s) 512-2288-43



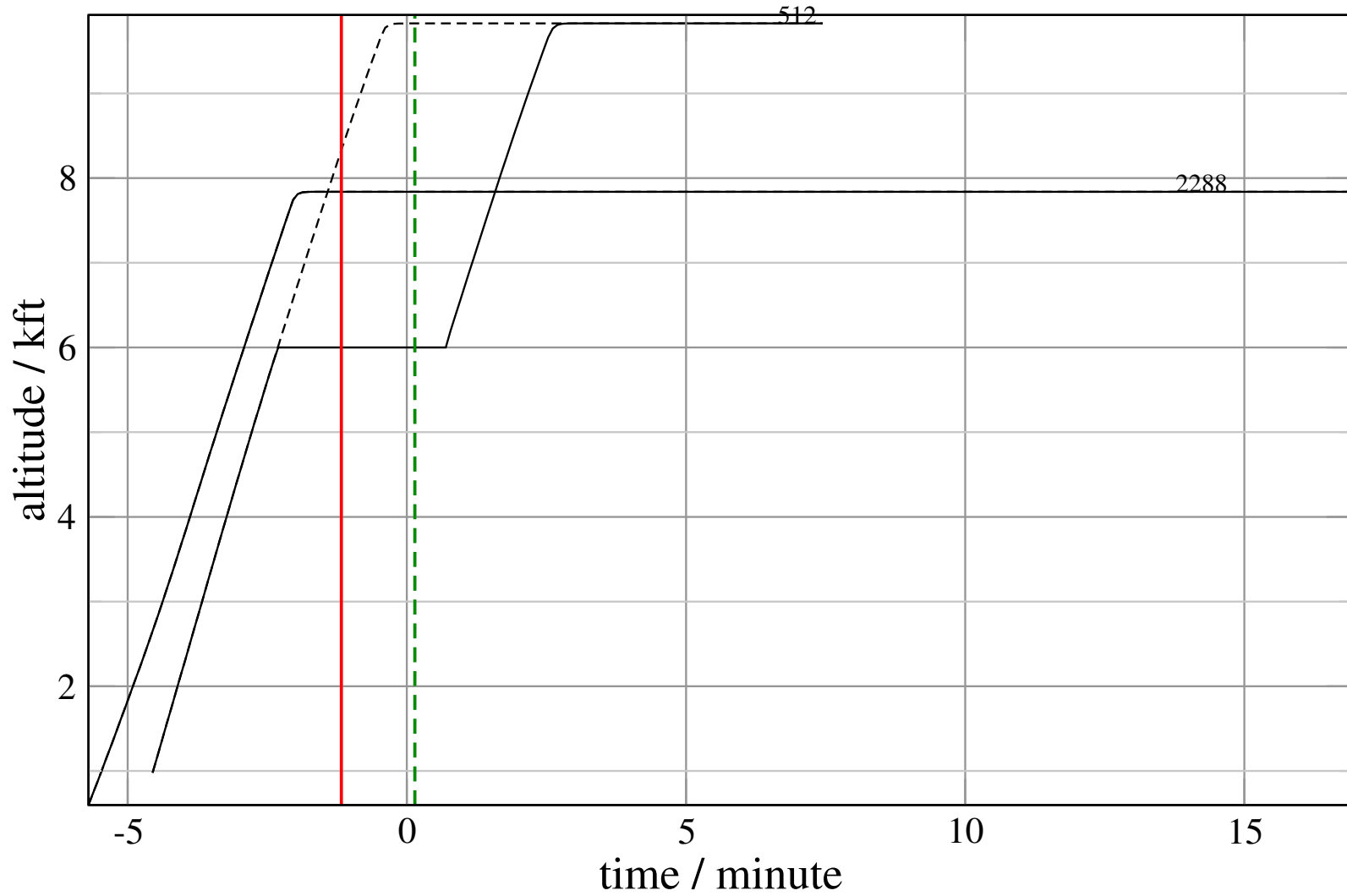
# Maneuver Planview

+ D512D-D2288D 0.339V->1.330V: D512D temp alt 6.0 kft, 3.0 Min (+0 s) 512-2288-44



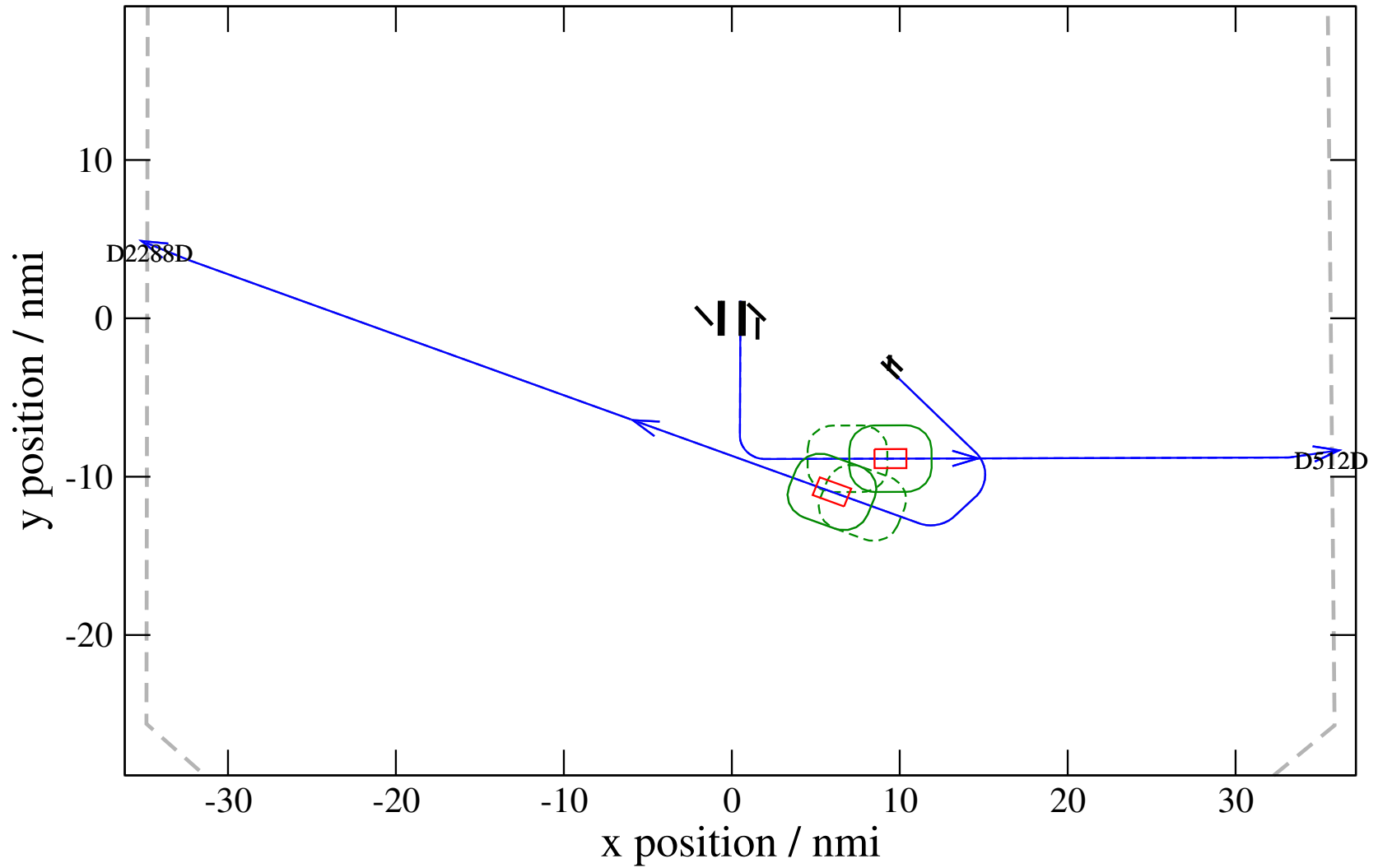
# Maneuver Altitude Profiles

+ D512D-D2288D 0.339V->1.330V: D512D temp alt 6.0 kft, 3.0 Min (+0 s) 512-2288-44



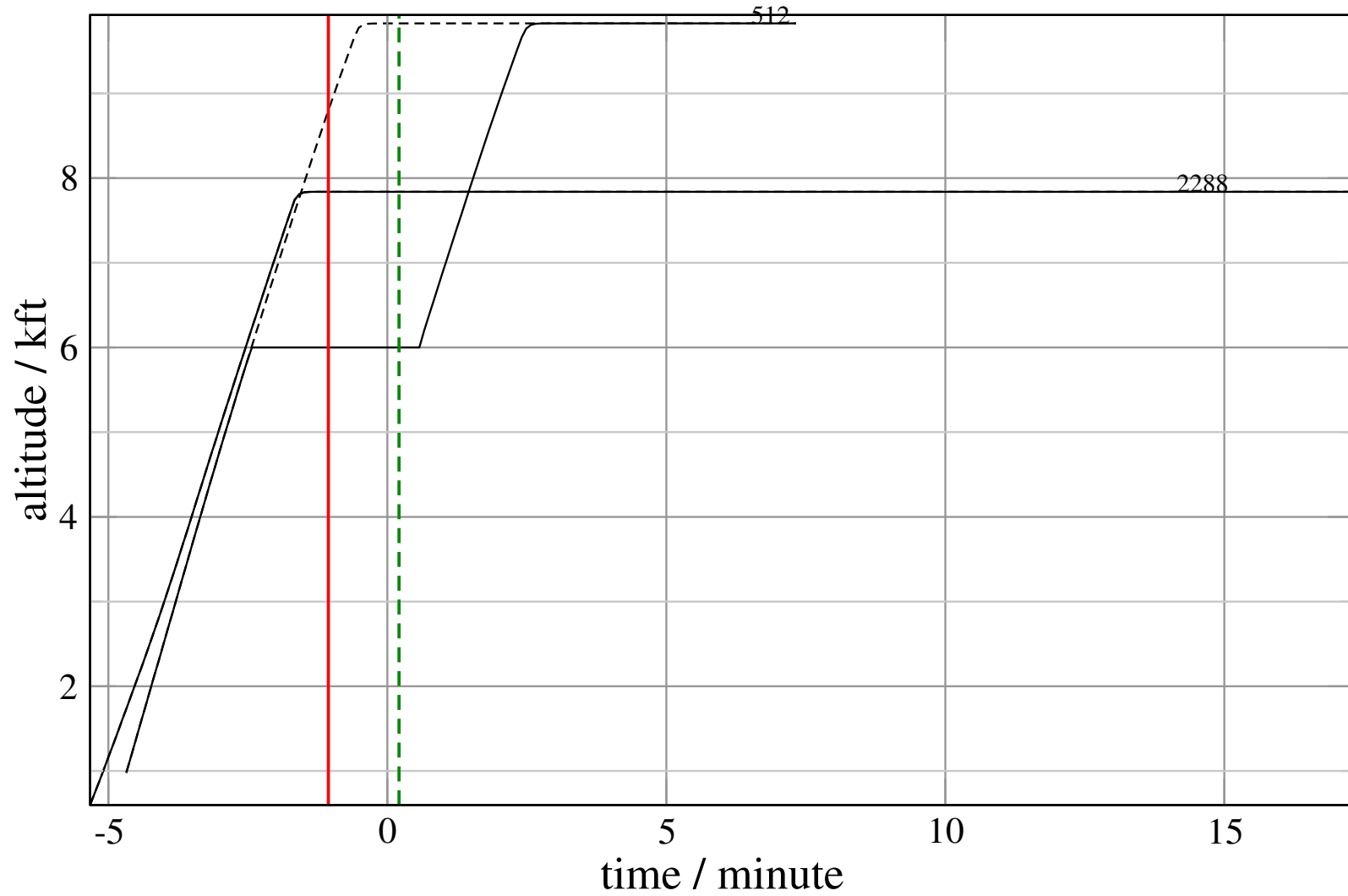
# Maneuver Planview

+ D512D-D2288D 0.561V->1.192V: D512D temp alt 6.0 kft, 3.0 Min (+0 s) 512-2288-45



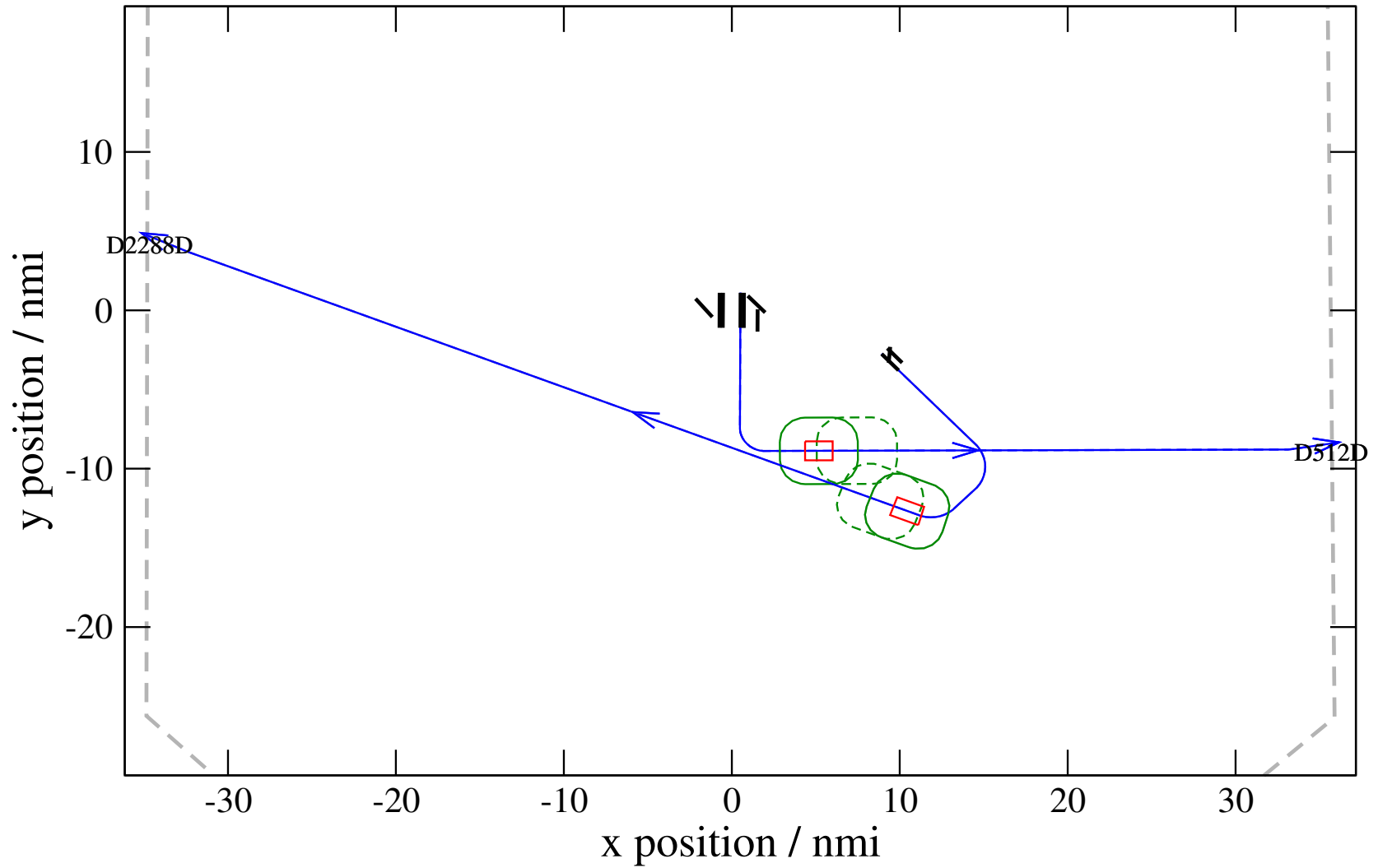
# Maneuver Altitude Profiles

+ D512D-D2288D 0.561V->1.192V: D512D temp alt 6.0 kft, 3.0 Min (+0 s) 512-2288-45



# Maneuver Planview

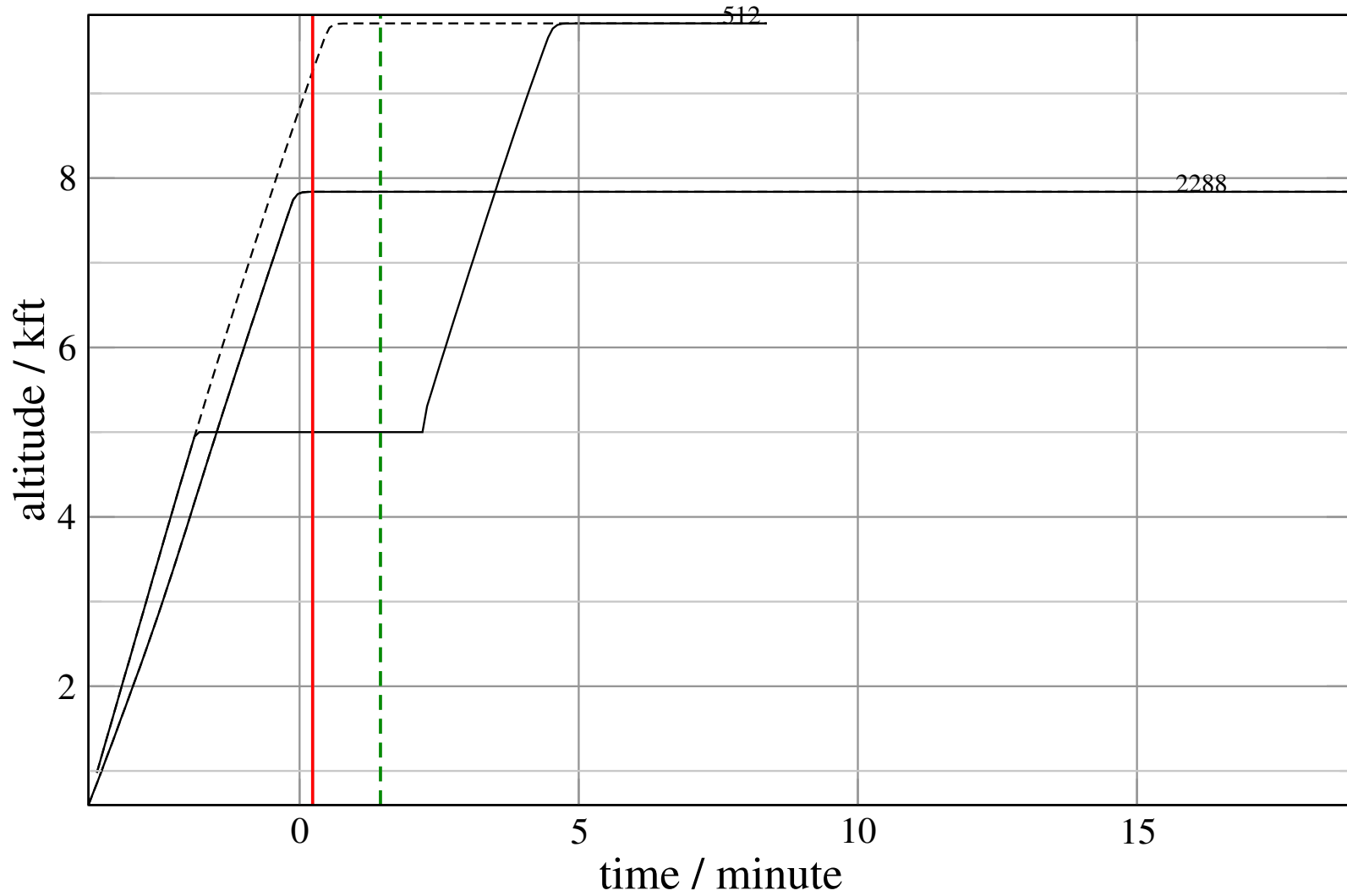
+ D512D-D2288D 0.788V->1.501H: D512D temp alt 5.0 kft, 4.0 Min (+0 s) 512-2288-46





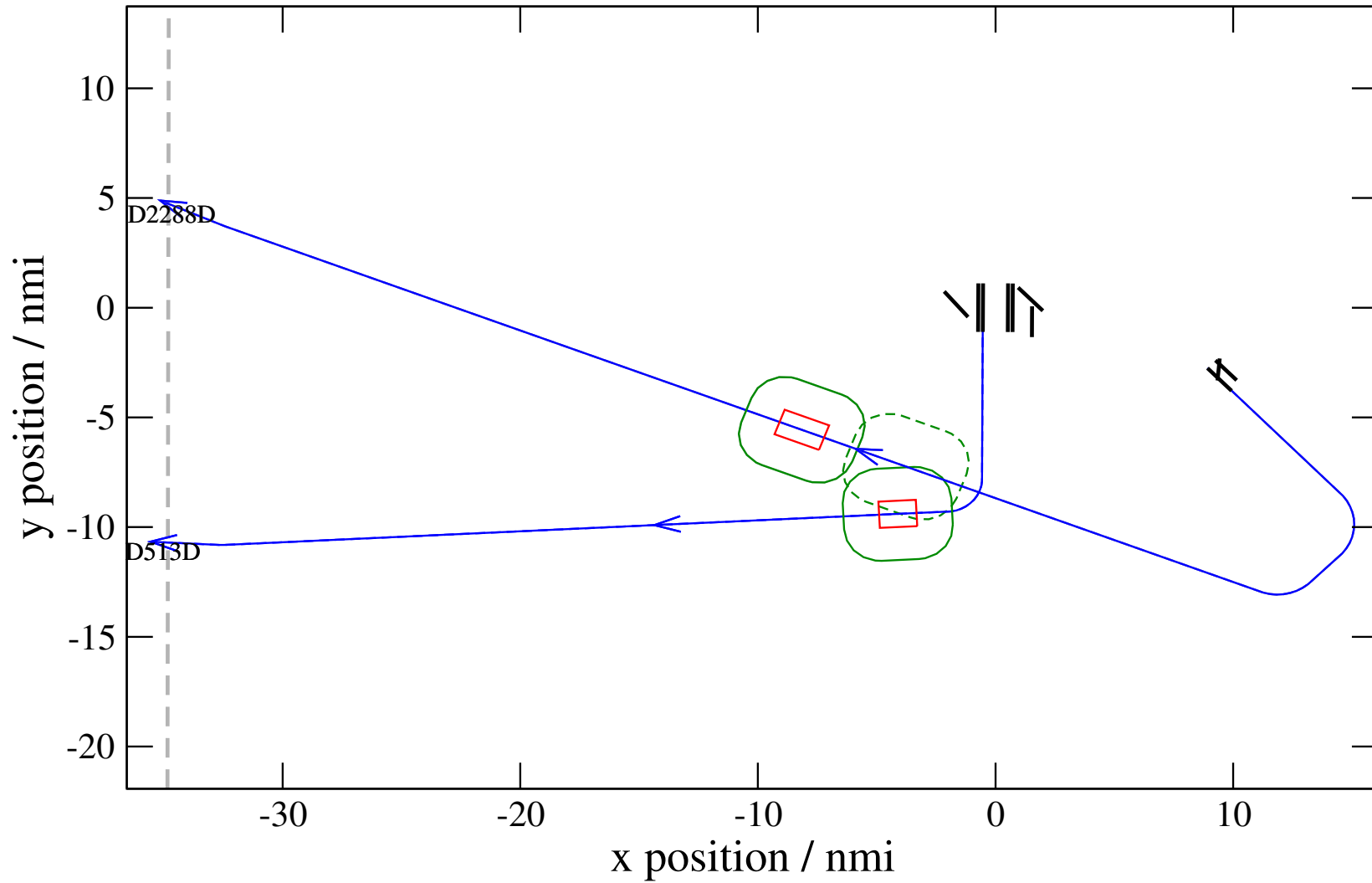
# Maneuver Altitude Profiles

+ D512D-D2288D 0.788V->1.501H: D512D temp alt 5.0 kft, 4.0 Min (+0 s) 512-2288-46



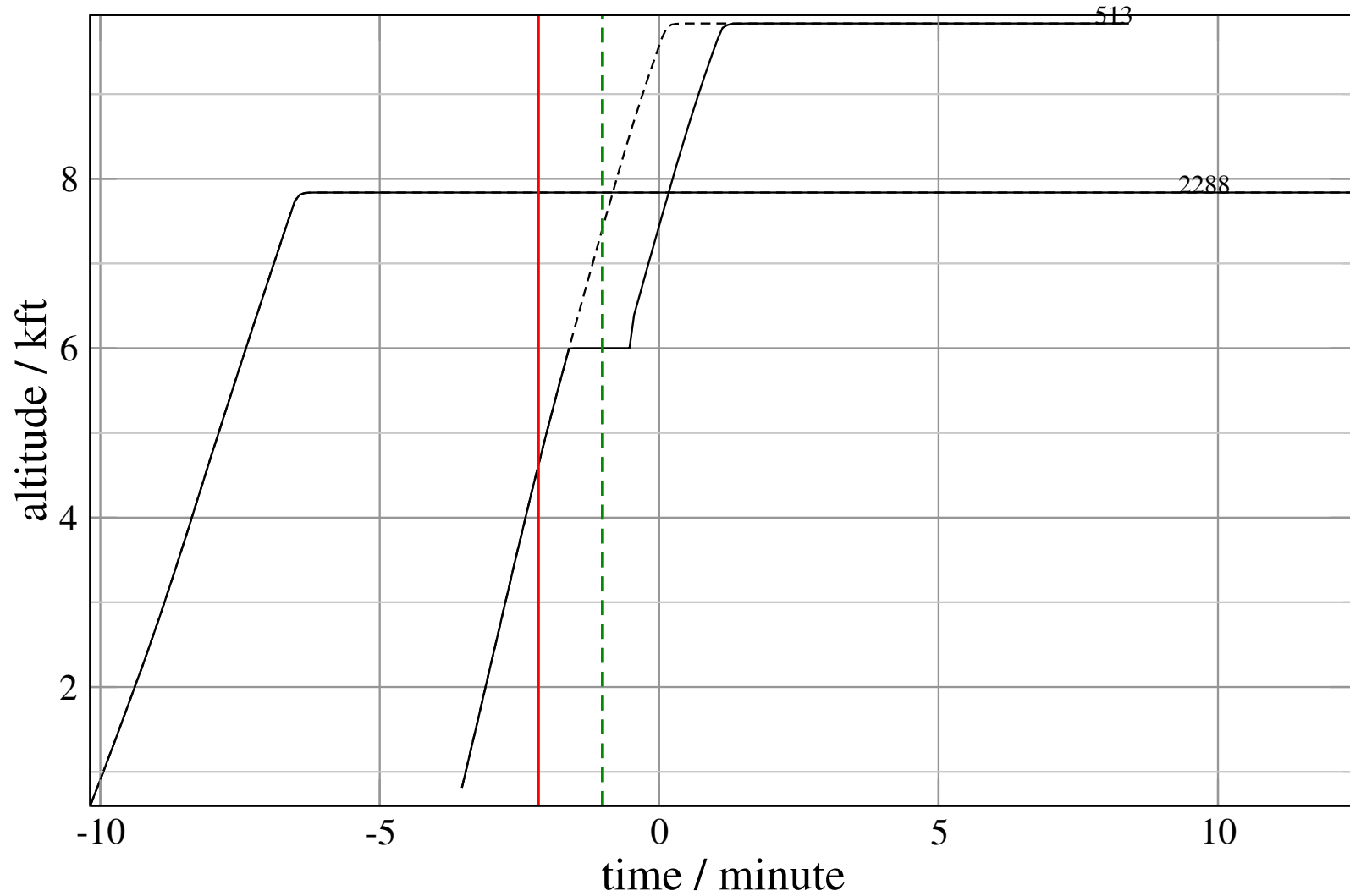
# Maneuver Planview

+ D513D-D2288D 0.686H->1.145H: D513D temp alt 6.0 kft, 1.0 Min (+0 s) 513-2288-33



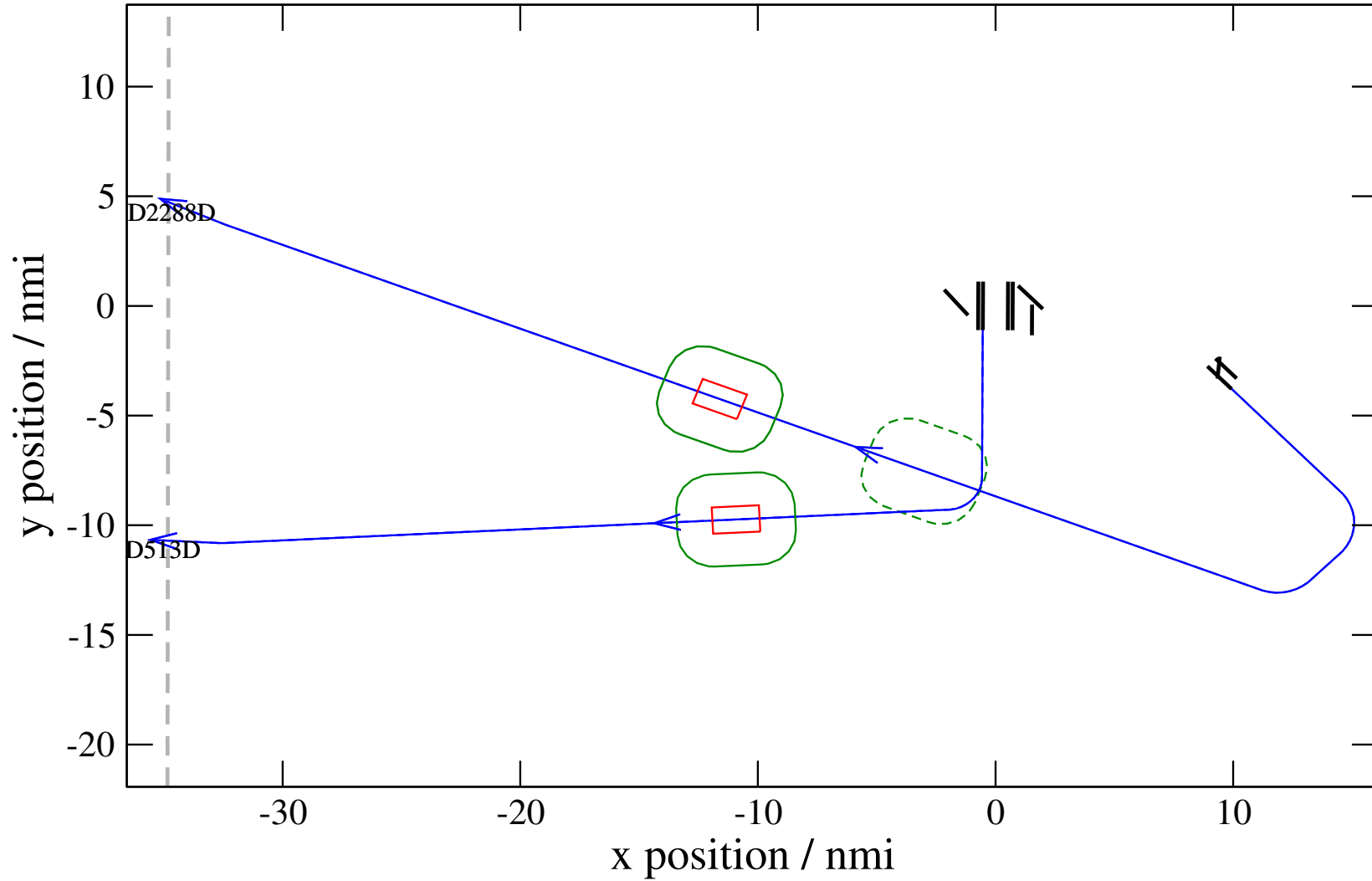
# Maneuver Altitude Profiles

+ D513D-D2288D 0.686H->1.145H: D513D temp alt 6.0 kft, 1.0 Min (+0 s) 513-2288-33



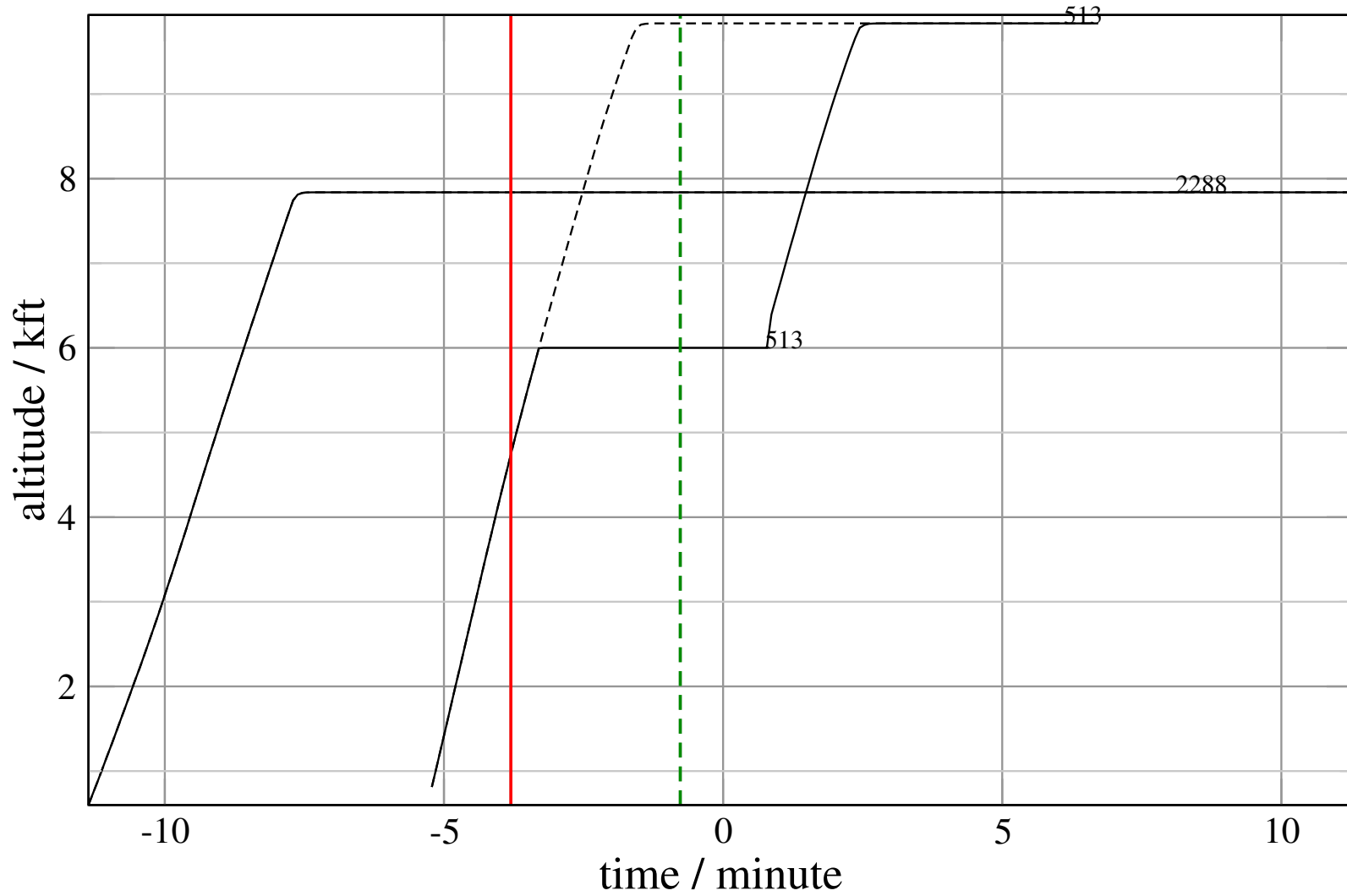
# Maneuver Planview

+ D513D-D2288D 0.269H->1.387H: D513D temp alt 6.0 kft, 4.0 Min (+0 s) 513-2288-34



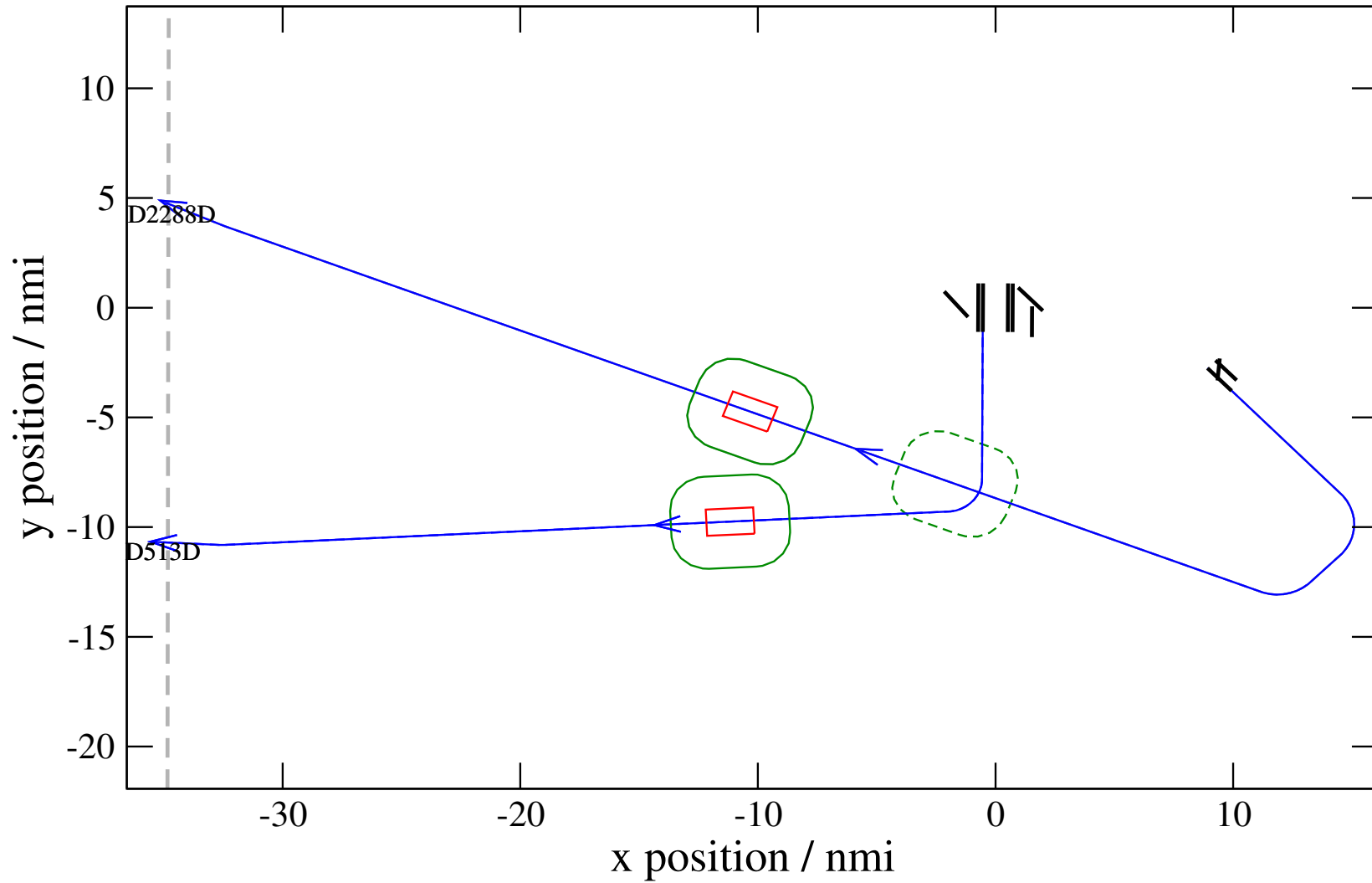
# Maneuver Altitude Profiles

+ D513D-D2288D 0.269H->1.387H: D513D temp alt 6.0 kft, 4.0 Min (+0 s) 513-2288-34



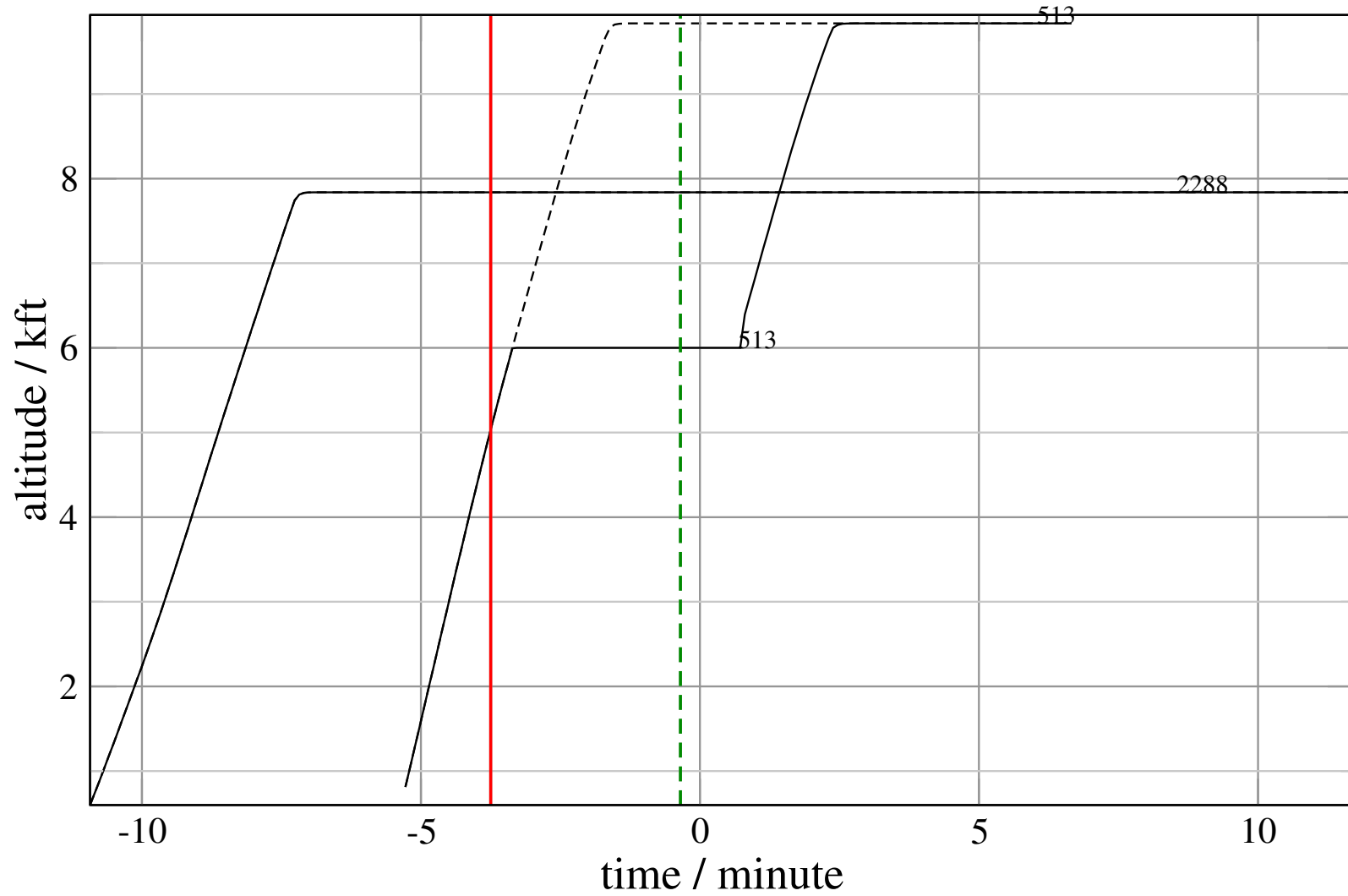
# Maneuver Planview

+ D513D-D2288D 0.000H->1.380H: D513D temp alt 6.0 kft, 4.0 Min (+0 s) 513-2288-35



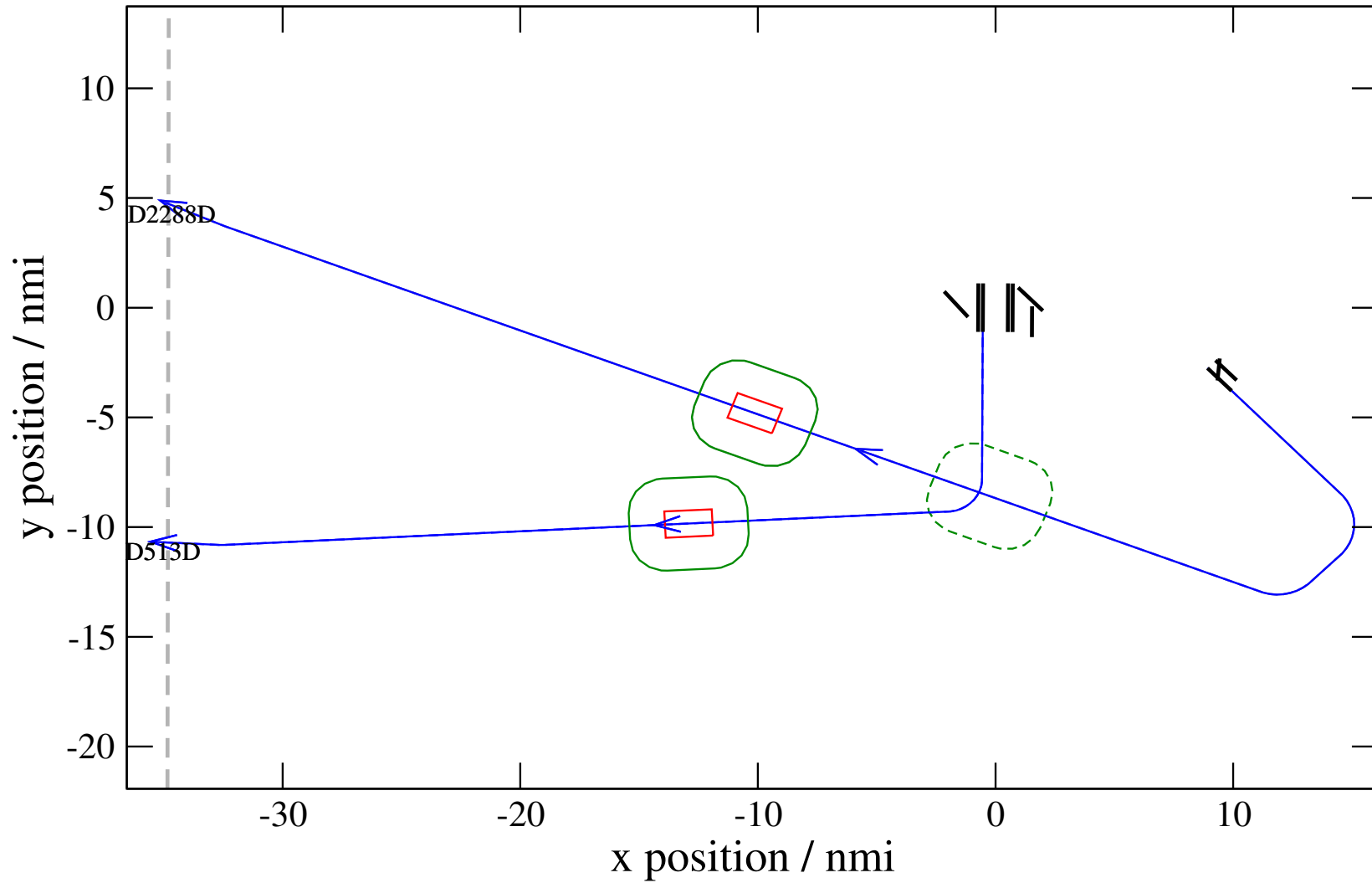
# Maneuver Altitude Profiles

+ D513D-D2288D 0.000H->1.380H: D513D temp alt 6.0 kft, 4.0 Min (+0 s) 513-2288-35



# Maneuver Planview

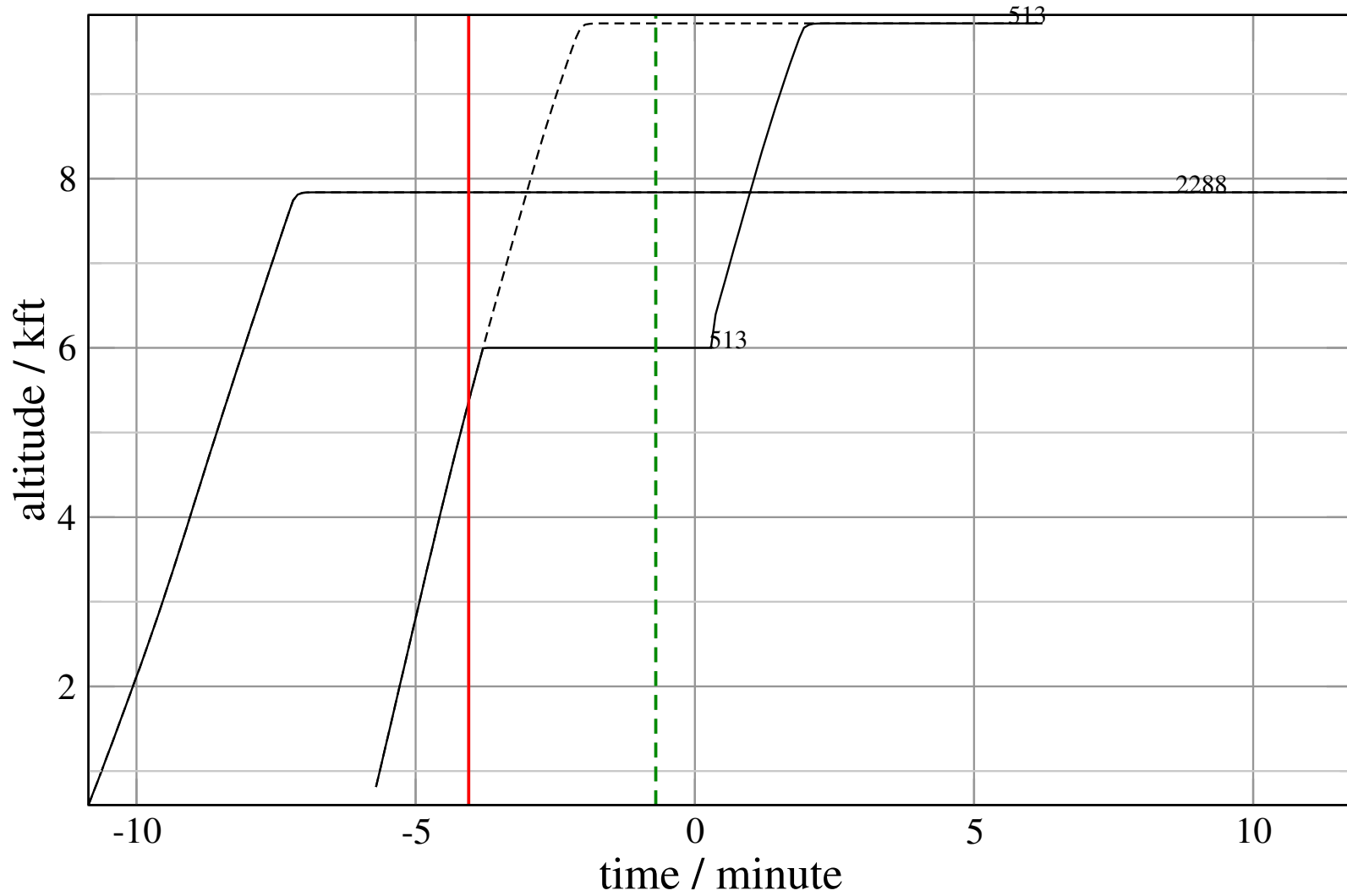
+ D513D-D2288D 0.000H->1.380H: D513D temp alt 6.0 kft, 4.0 Min (+0 s) 513-2288-36





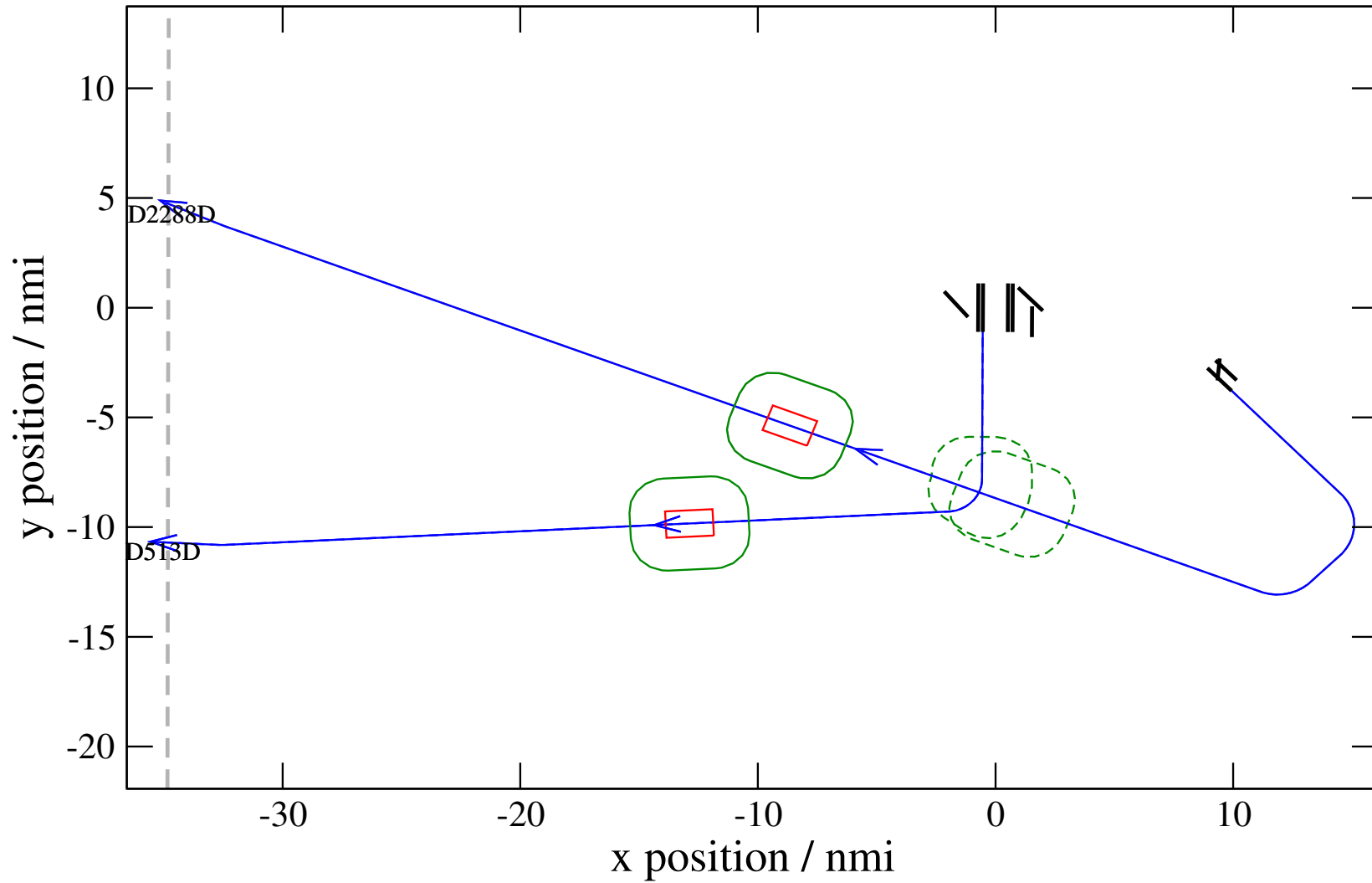
# Maneuver Altitude Profiles

+ D513D-D2288D 0.000H->1.380H: D513D temp alt 6.0 kft, 4.0 Min (+0 s) 513-2288-36



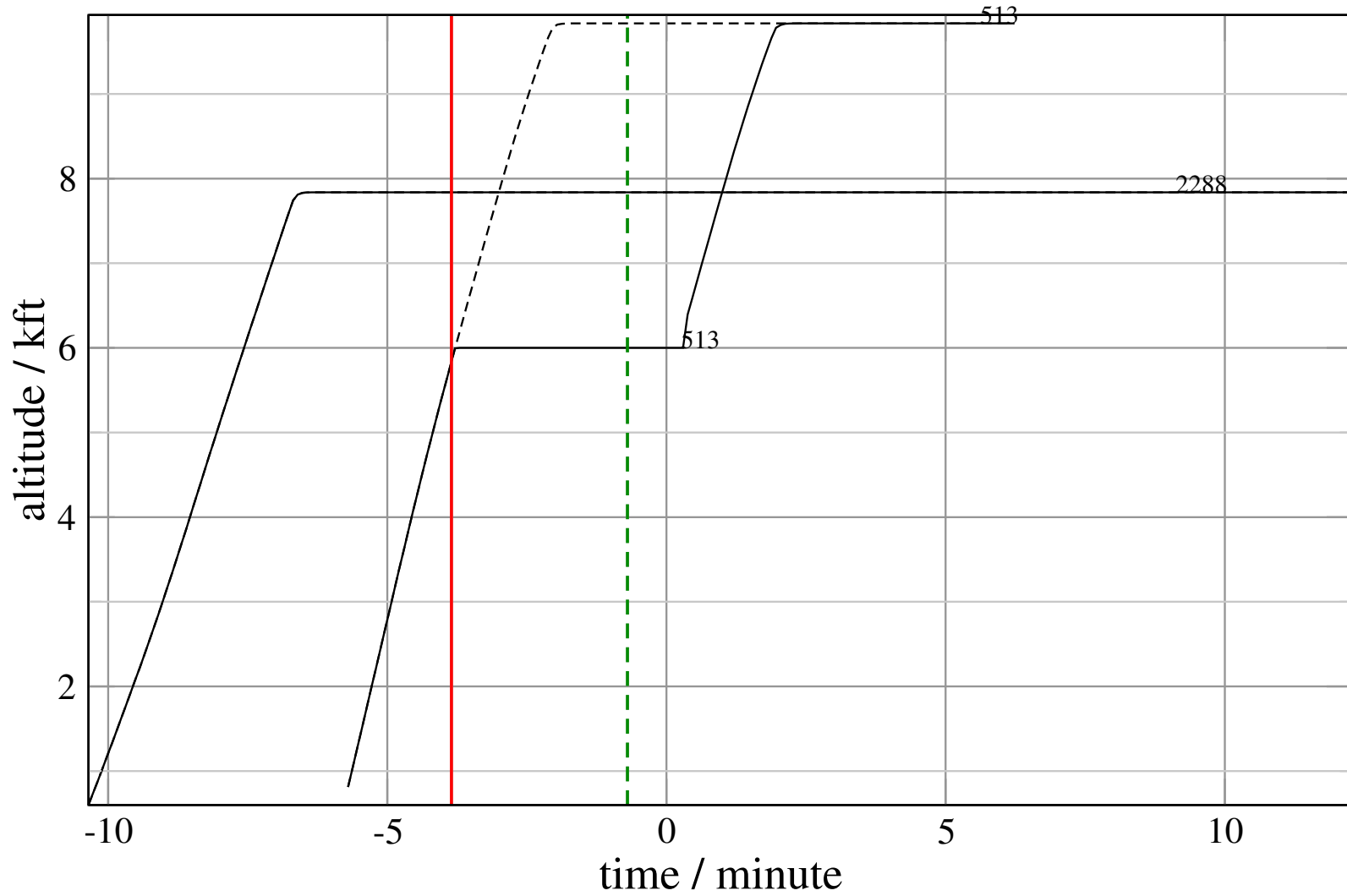
# Maneuver Planview

+ D513D-D2288D 0.000H->1.393H: D513D temp alt 6.0 kft, 4.0 Min (+0 s) 513-2288-37



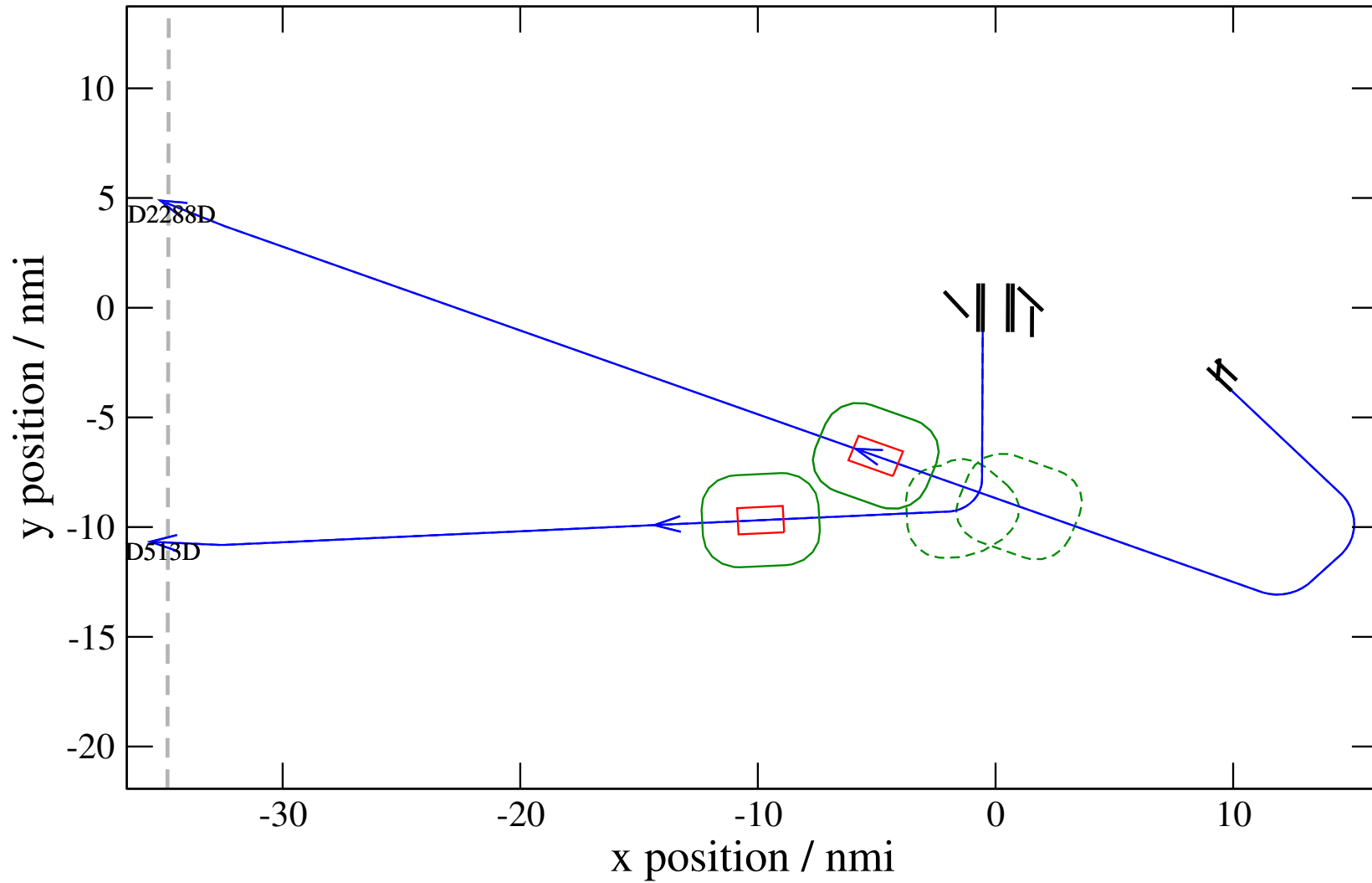
# Maneuver Altitude Profiles

+ D513D-D2288D 0.000H->1.393H: D513D temp alt 6.0 kft, 4.0 Min (+0 s) 513-2288-37



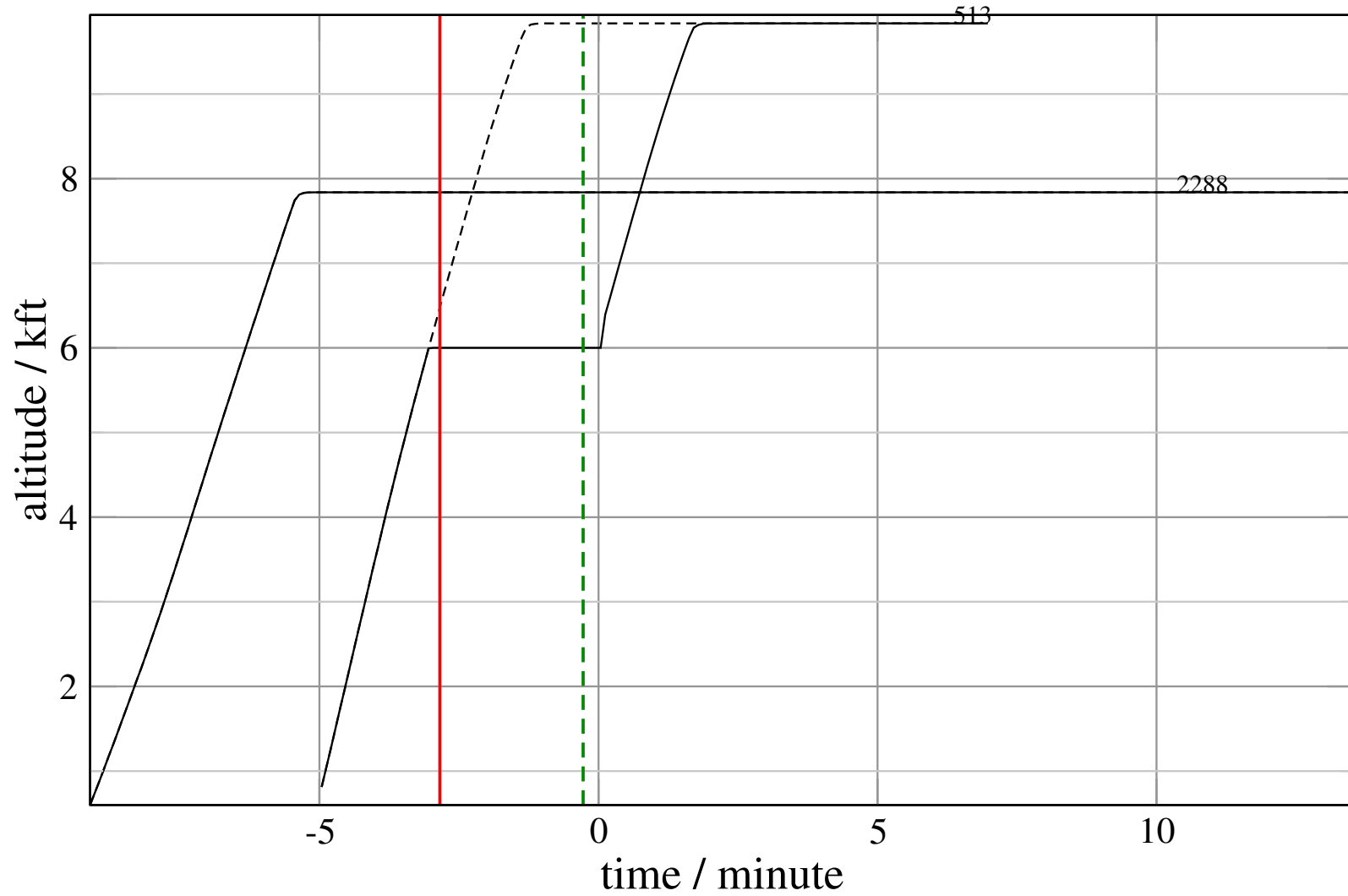
# Maneuver Planview

+ D513D-D2288D 0.121H->1.153H: D513D temp alt 6.0 kft, 3.0 Min (+0 s) 513-2288-38



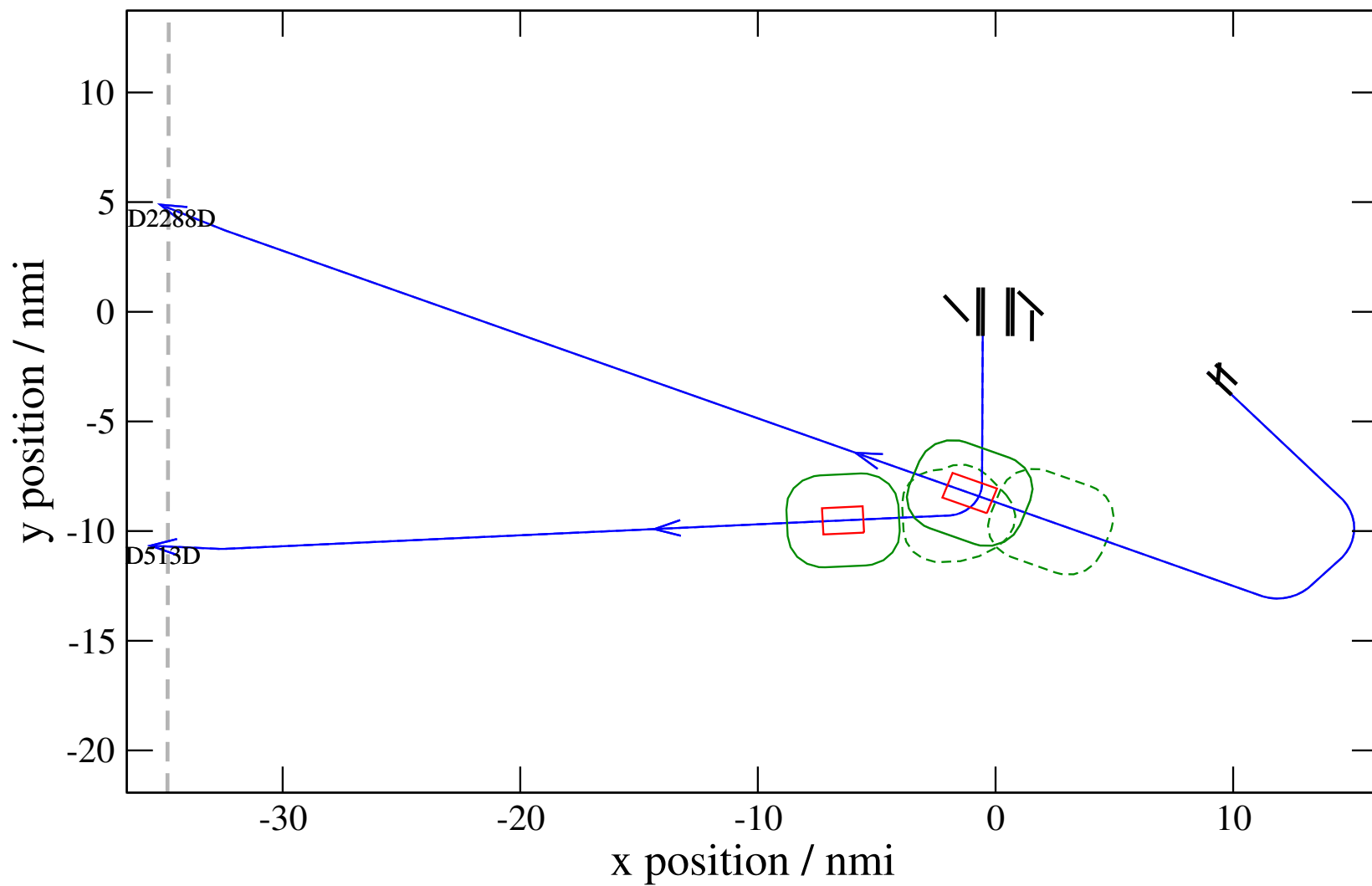
# Maneuver Altitude Profiles

+ D513D-D2288D 0.121H->1.153H: D513D temp alt 6.0 kft, 3.0 Min (+0 s) 513-2288-38



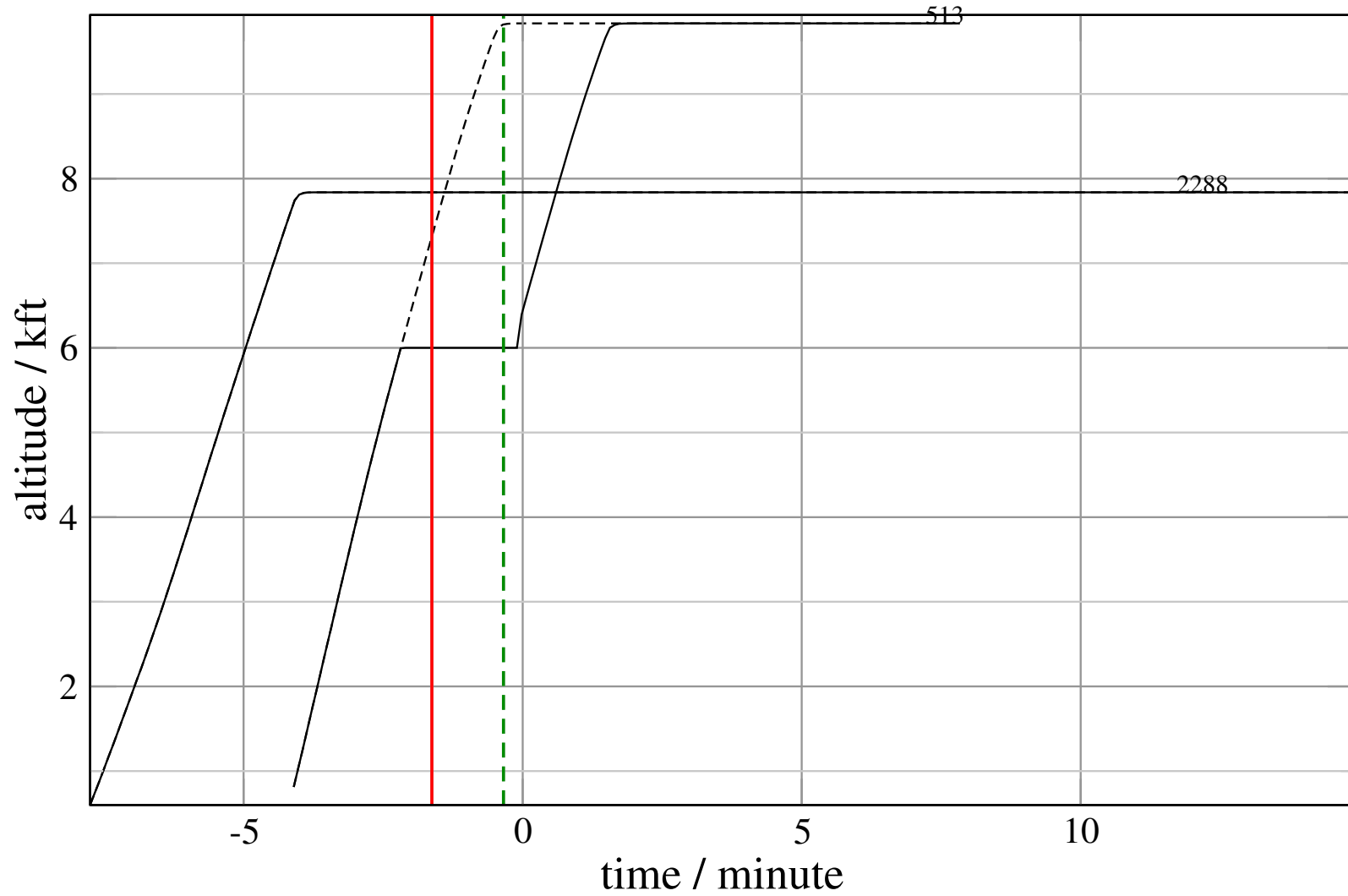
# Maneuver Planview

+ D513D-D2288D 0.631H->1.126H: D513D temp alt 6.0 kft, 2.0 Min (+0 s) 513-2288-39



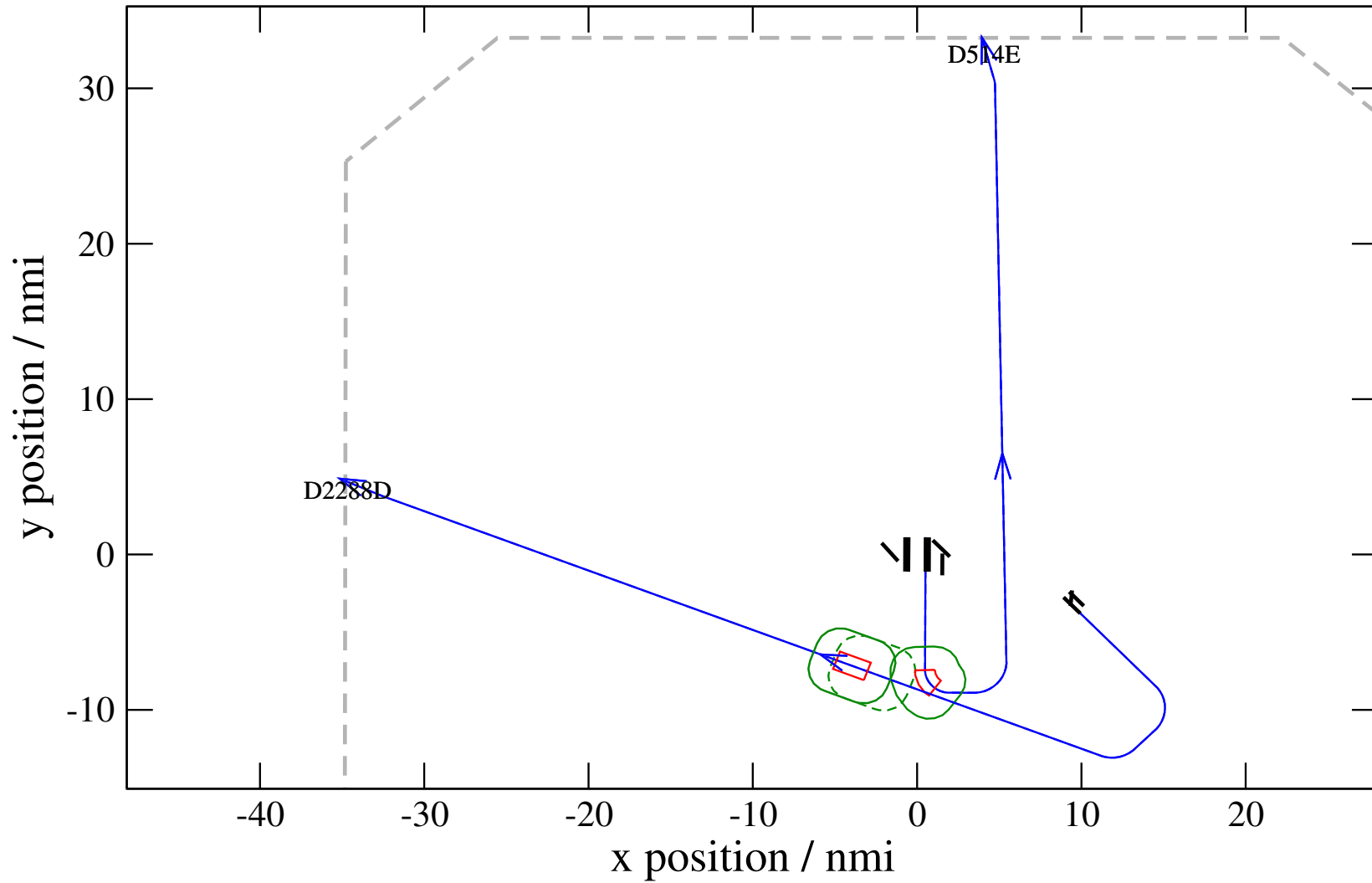
# Maneuver Altitude Profiles

+ D513D-D2288D 0.631H->1.126H: D513D temp alt 6.0 kft, 2.0 Min (+0 s) 513-2288-39



# Maneuver Planview

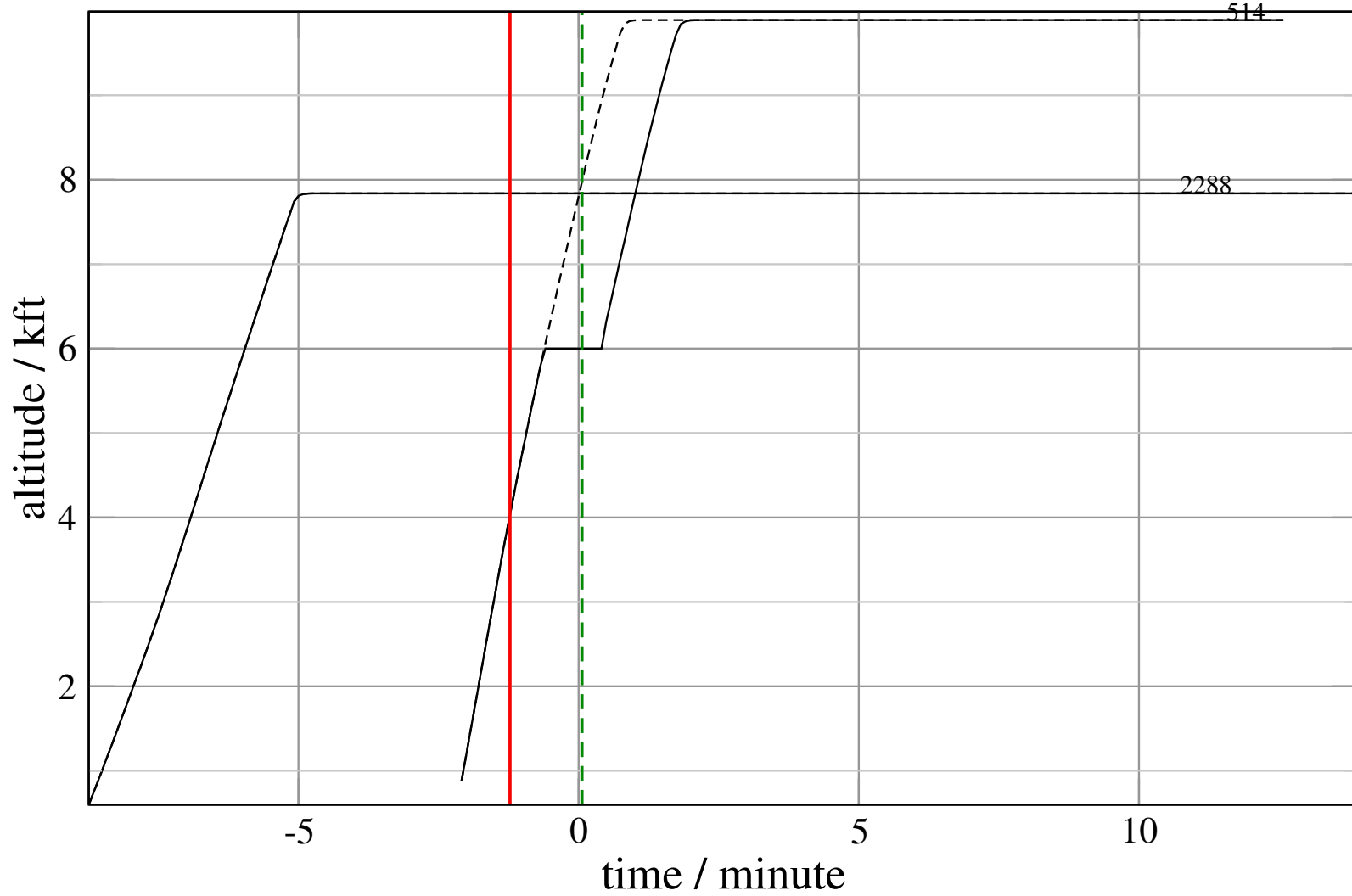
+ D514E-D2288D 0.496H->1.367V: D514E temp alt 6.0 kft, 1.0 Min (+0 s) 514-2288-33





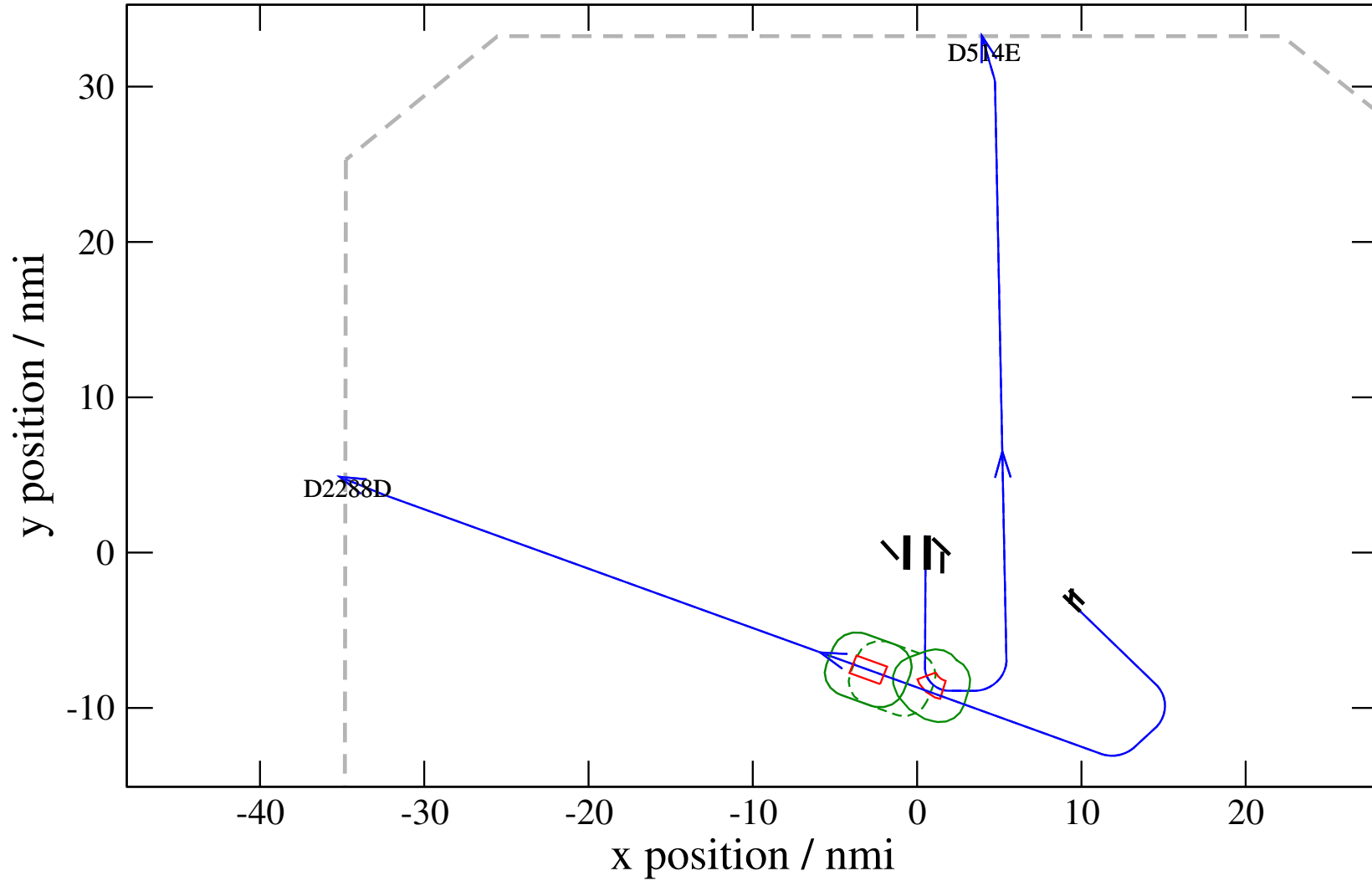
# Maneuver Altitude Profiles

+ D514E-D2288D 0.496H->1.367V: D514E temp alt 6.0 kft, 1.0 Min (+0 s) 514-2288-33



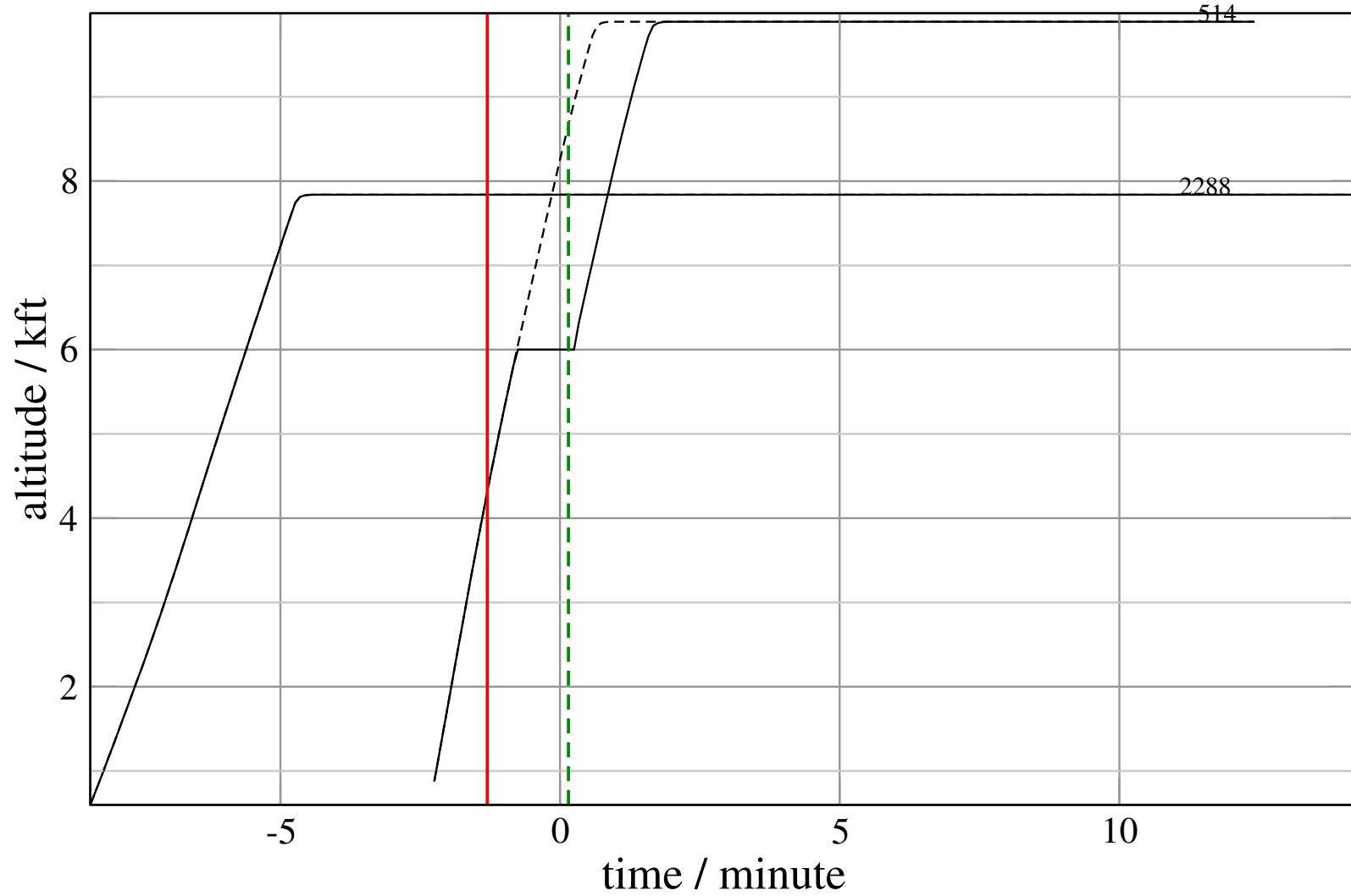
# Maneuver Planview

+ D514E-D2288D 0.106H->1.225H: D514E temp alt 6.0 kft, 1.0 Min (+0 s) 514-2288-34



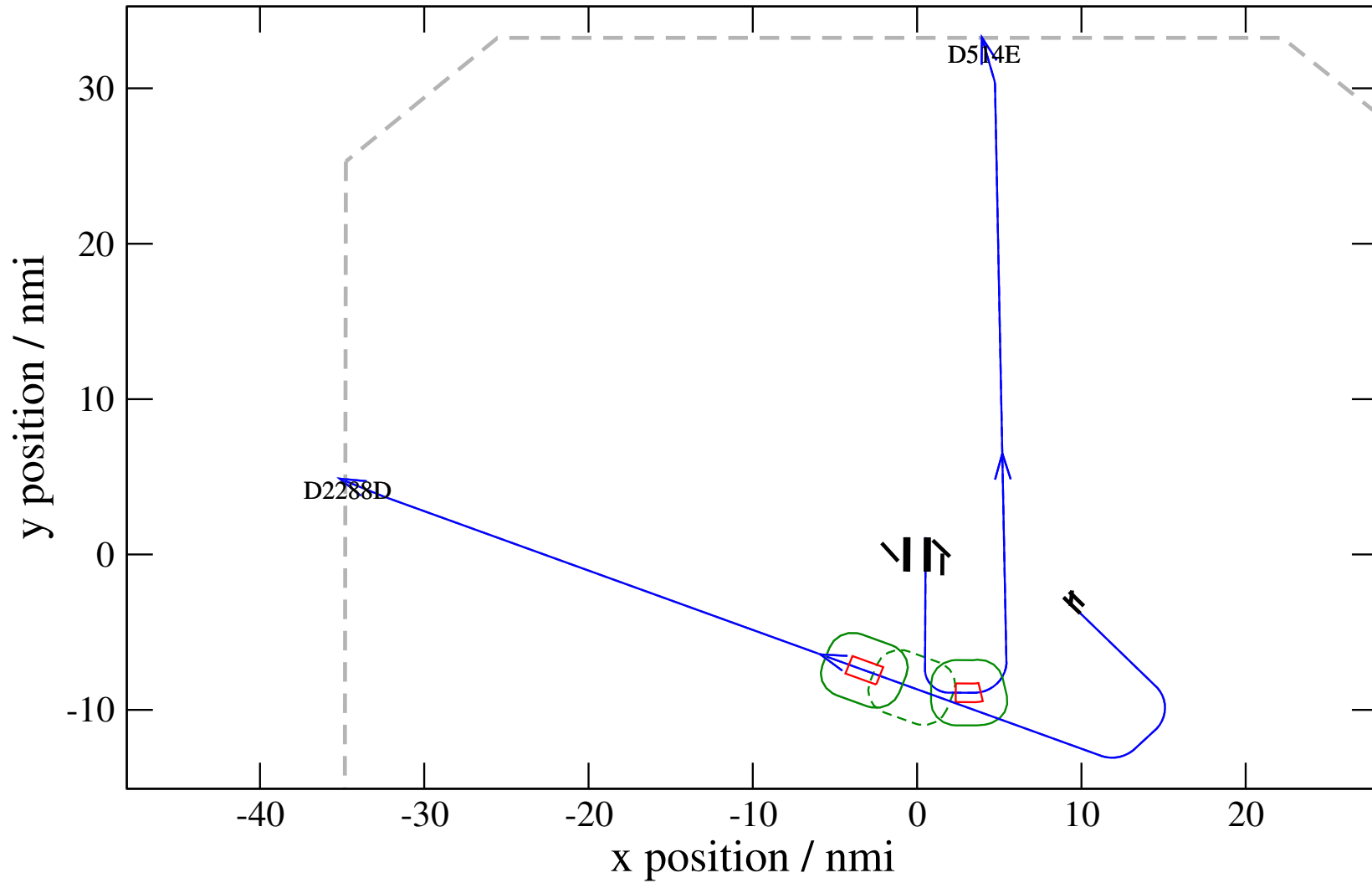
# Maneuver Altitude Profiles

+ D514E-D2288D 0.106H->1.225H: D514E temp alt 6.0 kft, 1.0 Min (+0 s) 514-2288-34



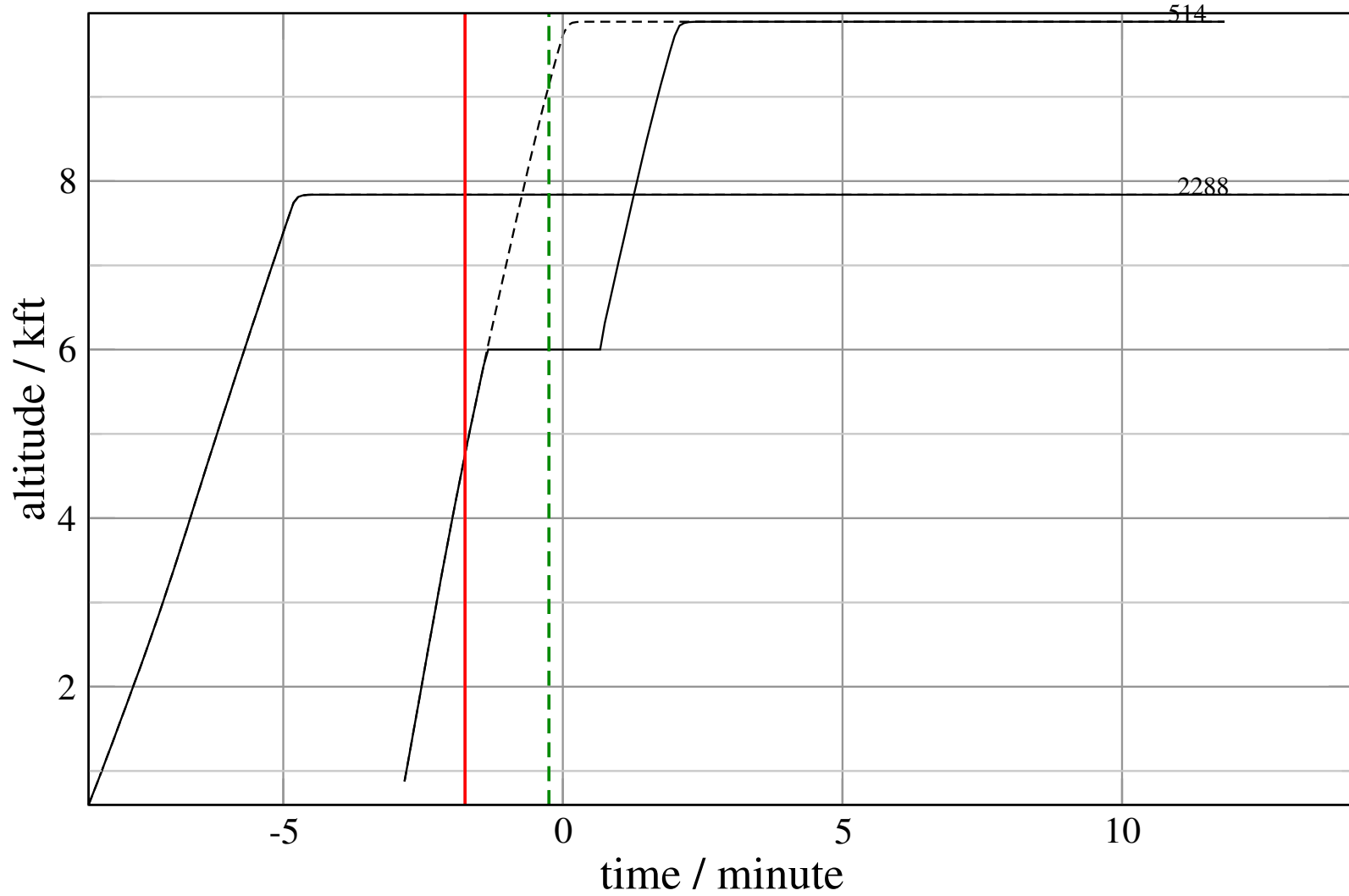
# Maneuver Planview

+ D514E-D2288D 0.000H->1.514H: D514E temp alt 6.0 kft, 2.0 Min (+0 s) 514-2288-35



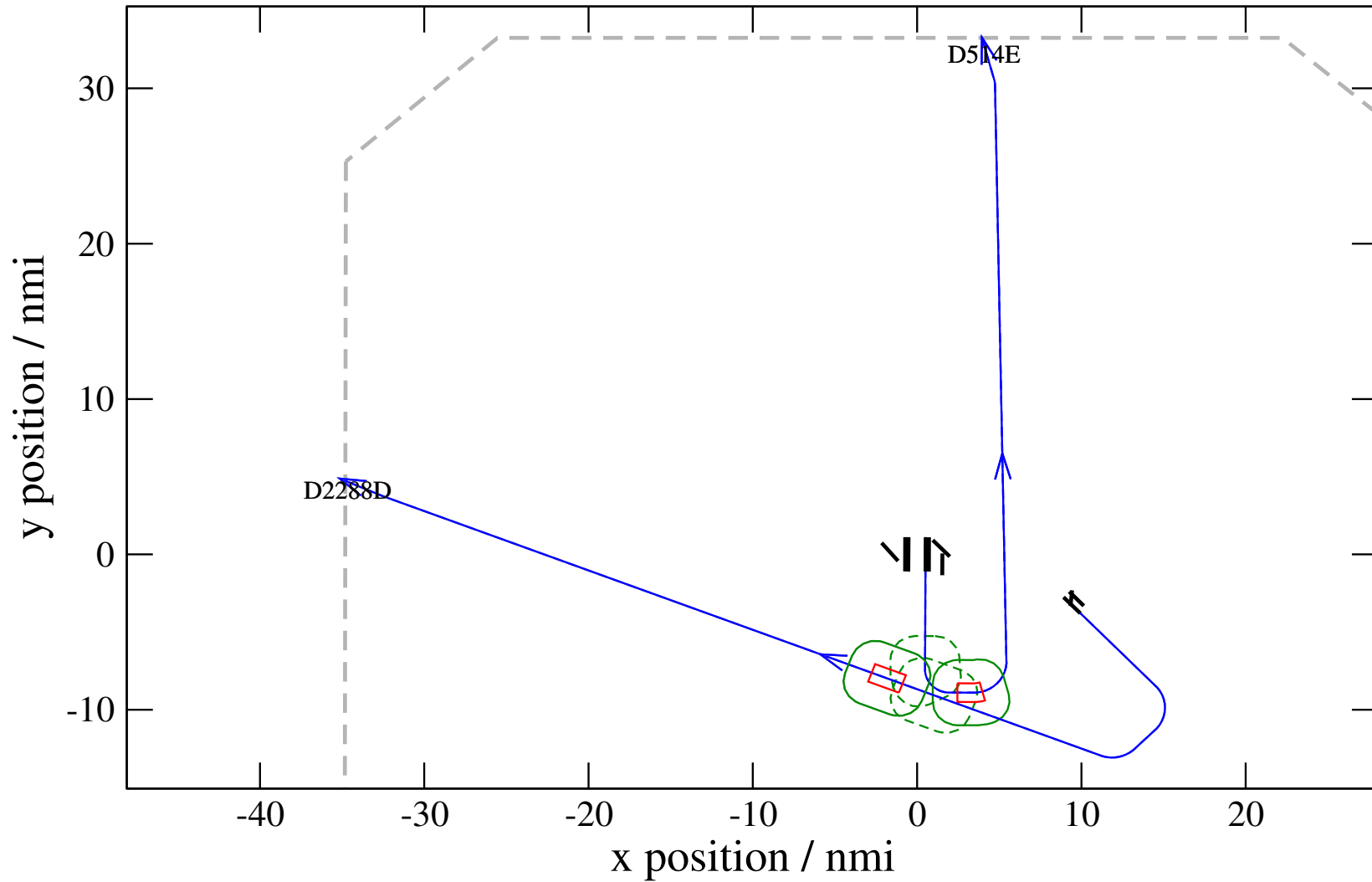
# Maneuver Altitude Profiles

+ D514E-D2288D 0.000H->1.514H: D514E temp alt 6.0 kft, 2.0 Min (+0 s) 514-2288-35



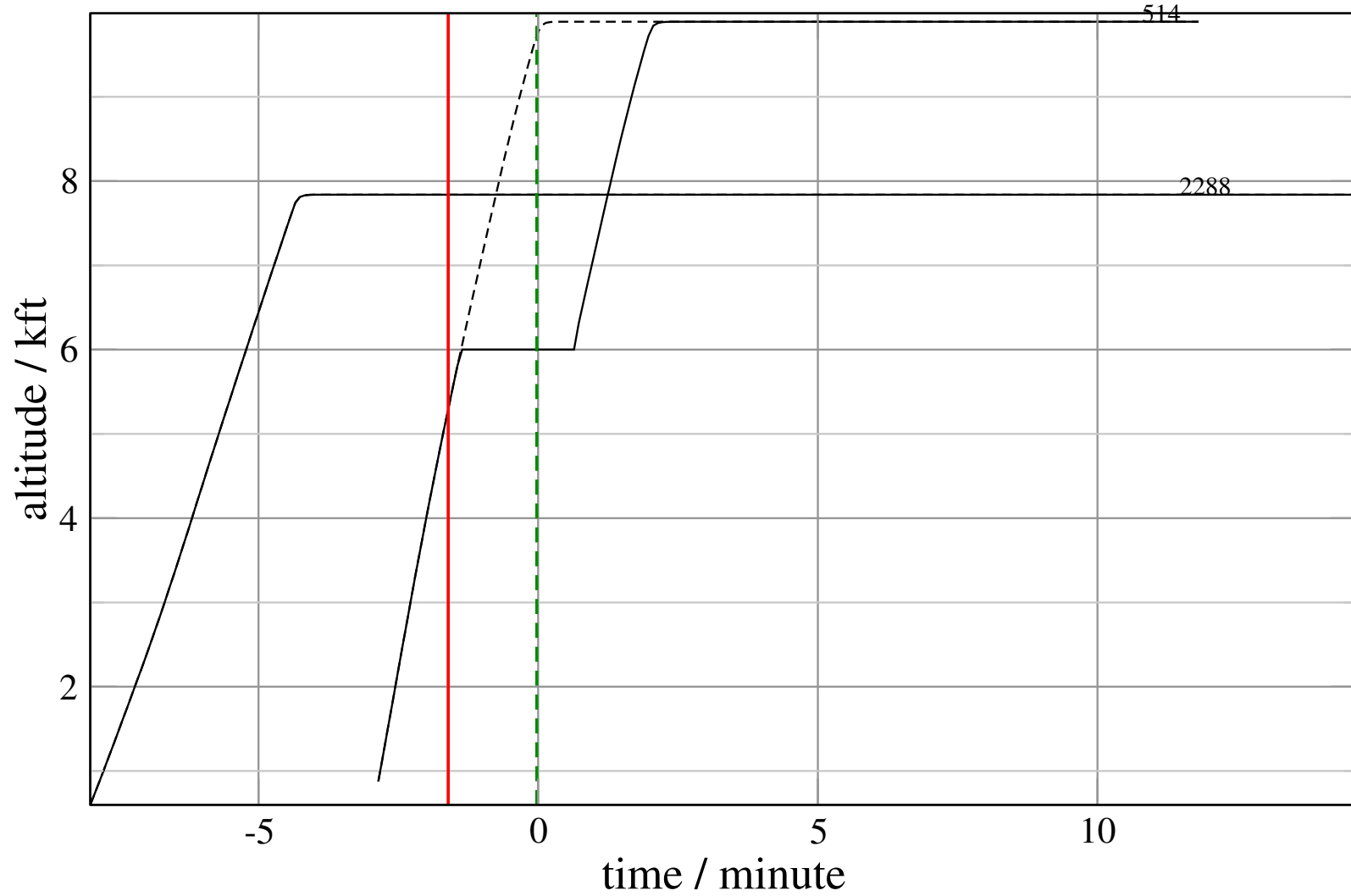
# Maneuver Planview

+ D514E-D2288D 0.000H->1.502H: D514E temp alt 6.0 kft, 2.0 Min (+0 s) 514-2288-36



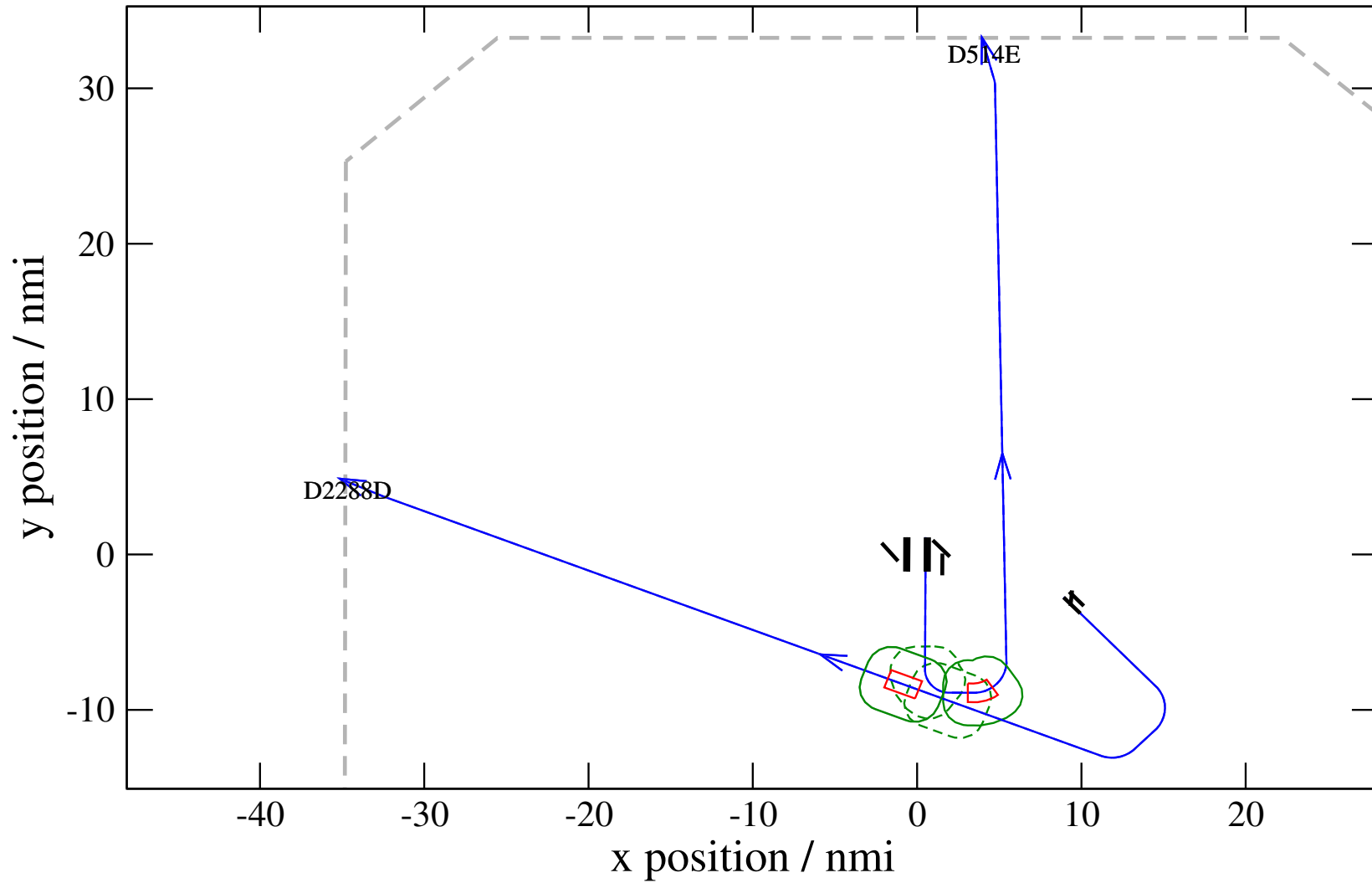
# Maneuver Altitude Profiles

+ D514E-D2288D 0.000H->1.502H: D514E temp alt 6.0 kft, 2.0 Min (+0 s) 514-2288-36



# Maneuver Planview

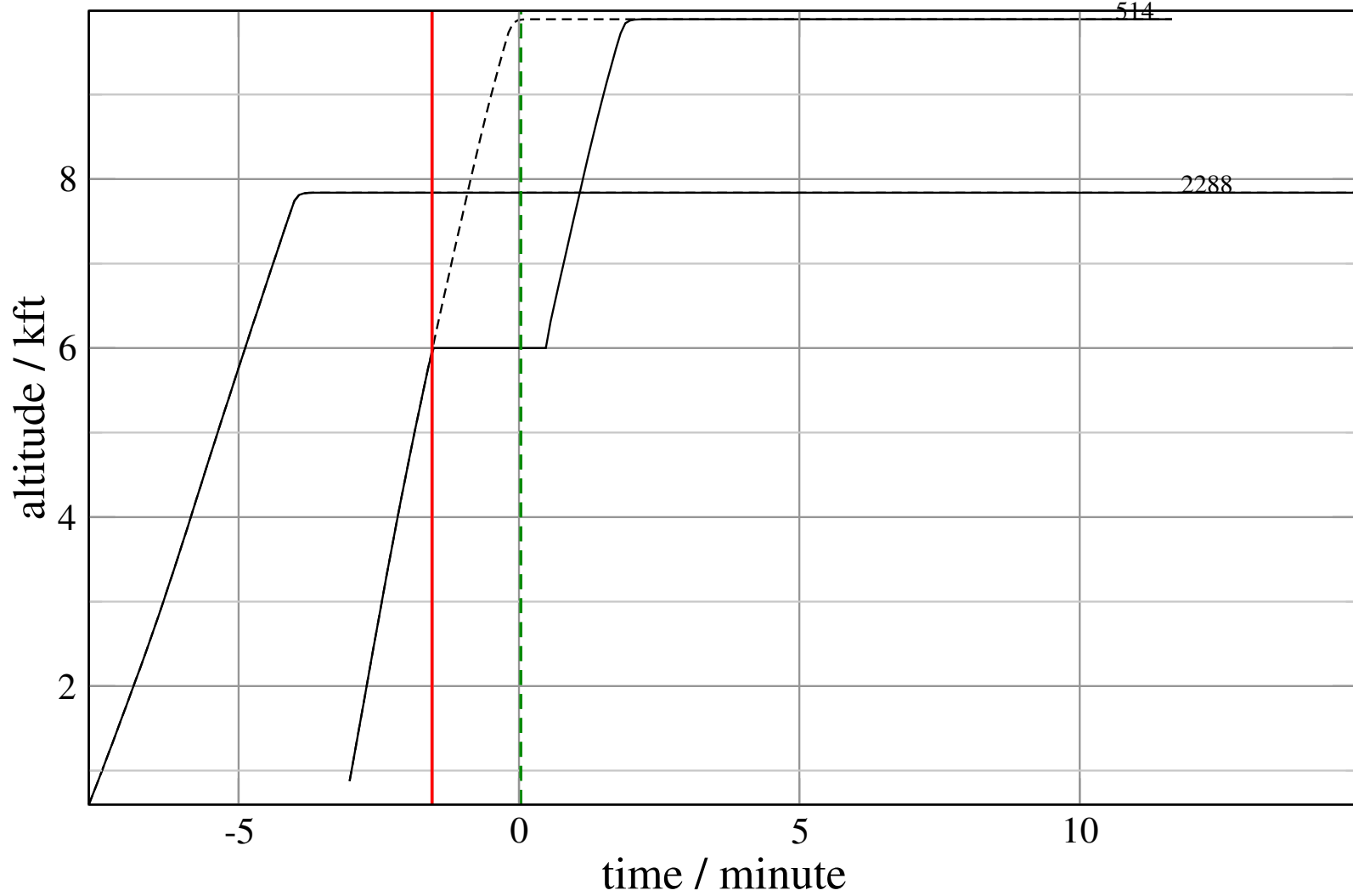
+ D514E-D2288D 0.000H->1.315V: D514E temp alt 6.0 kft, 2.0 Min (+0 s) 514-2288-37





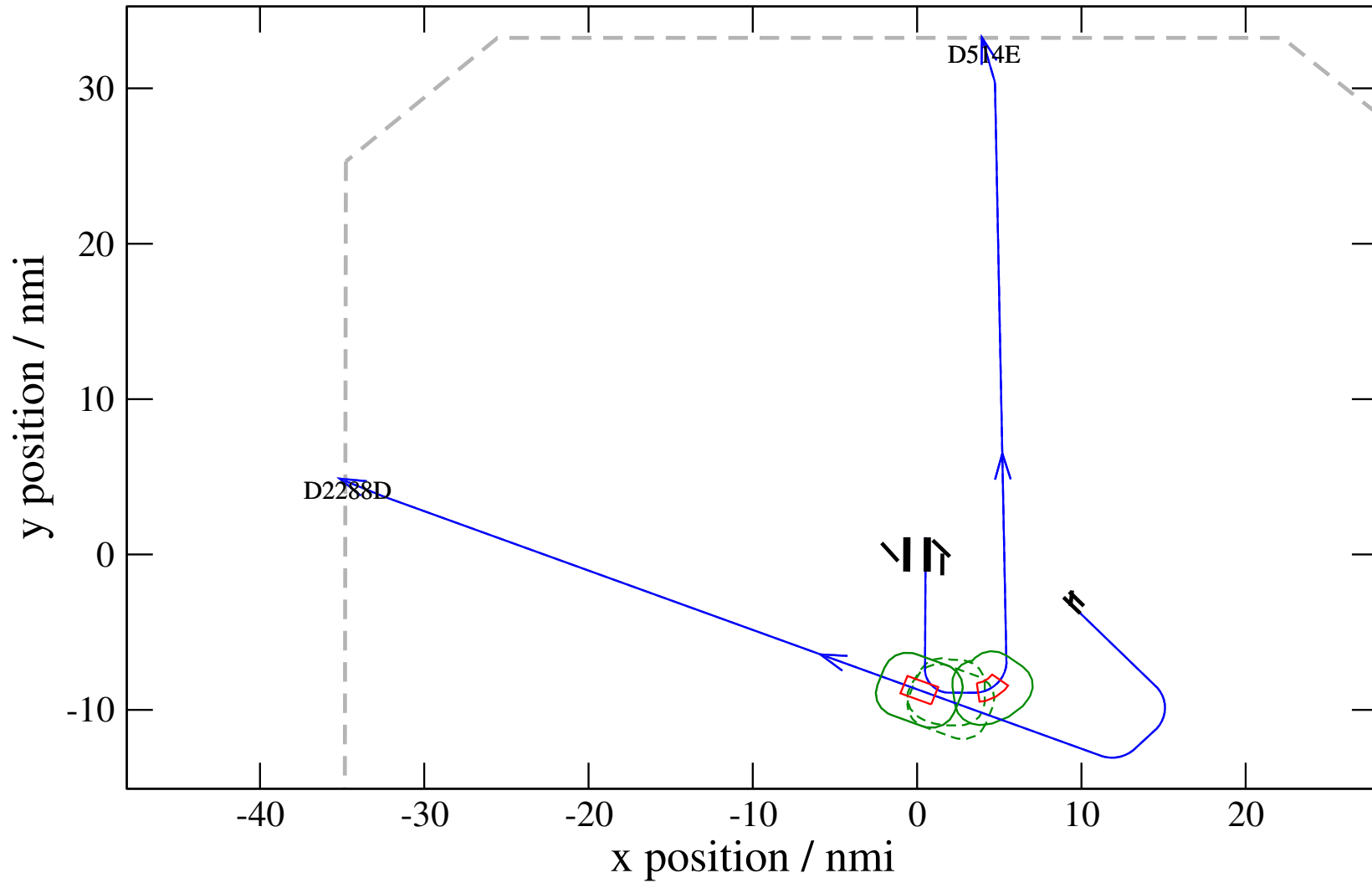
# Maneuver Altitude Profiles

+ D514E-D2288D 0.000H->1.315V: D514E temp alt 6.0 kft, 2.0 Min (+0 s) 514-2288-37



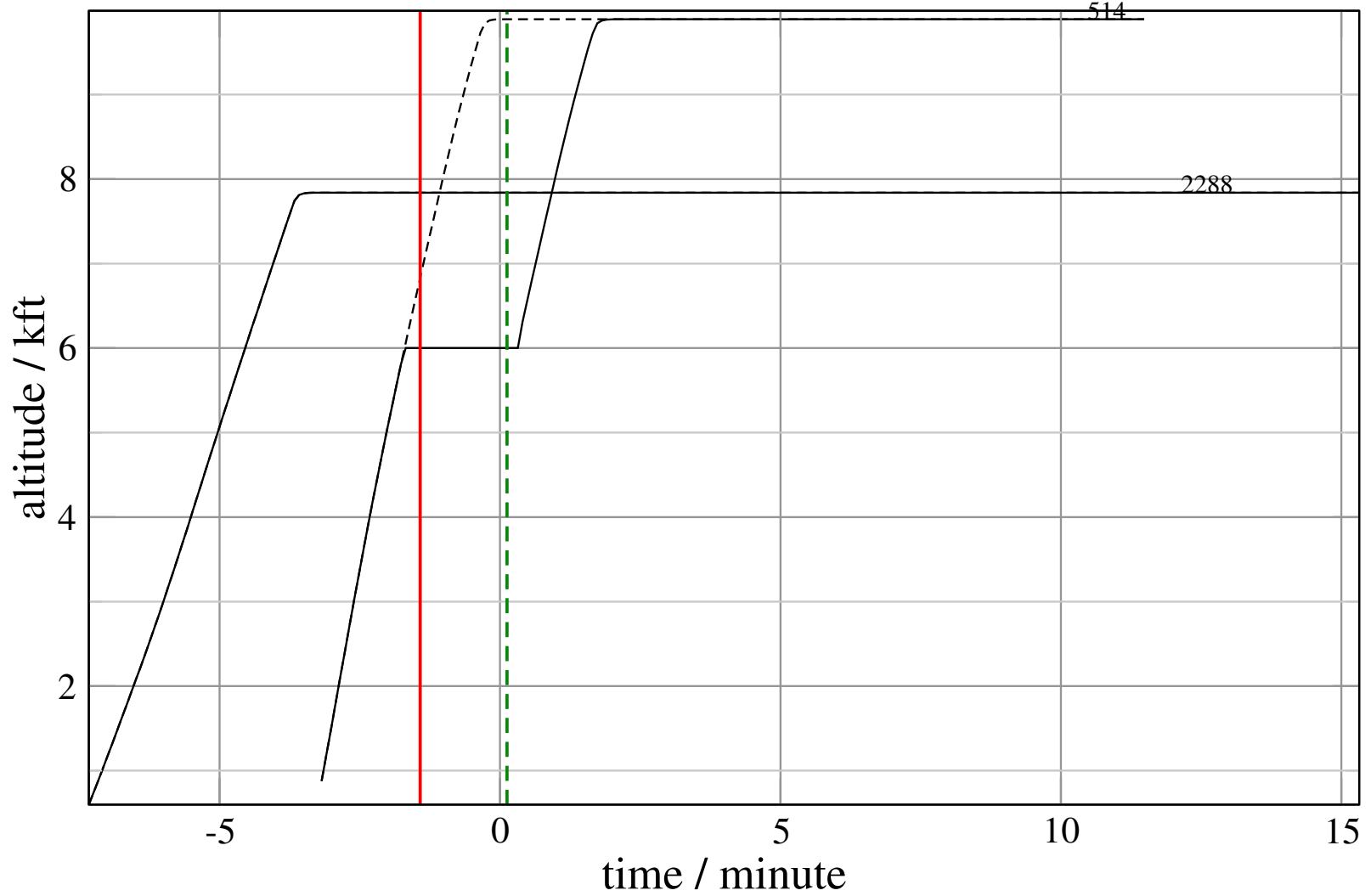
# Maneuver Planview

+ D514E-D2288D 0.026V->1.137V: D514E temp alt 6.0 kft, 2.0 Min (+0 s) 514-2288-38



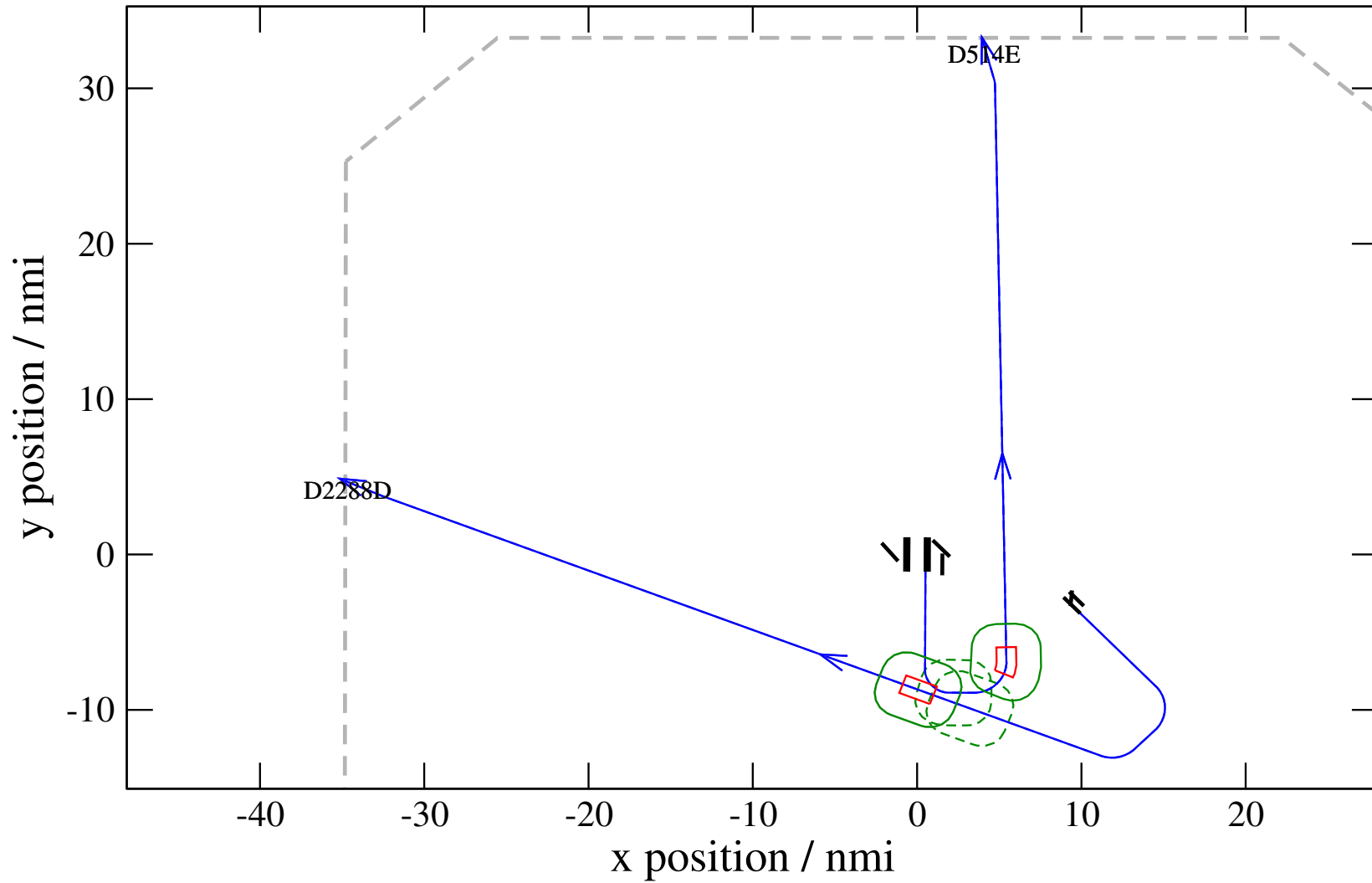
# Maneuver Altitude Profiles

+ D514E-D2288D 0.026V->1.137V: D514E temp alt 6.0 kft, 2.0 Min (+0 s) 514-2288-38



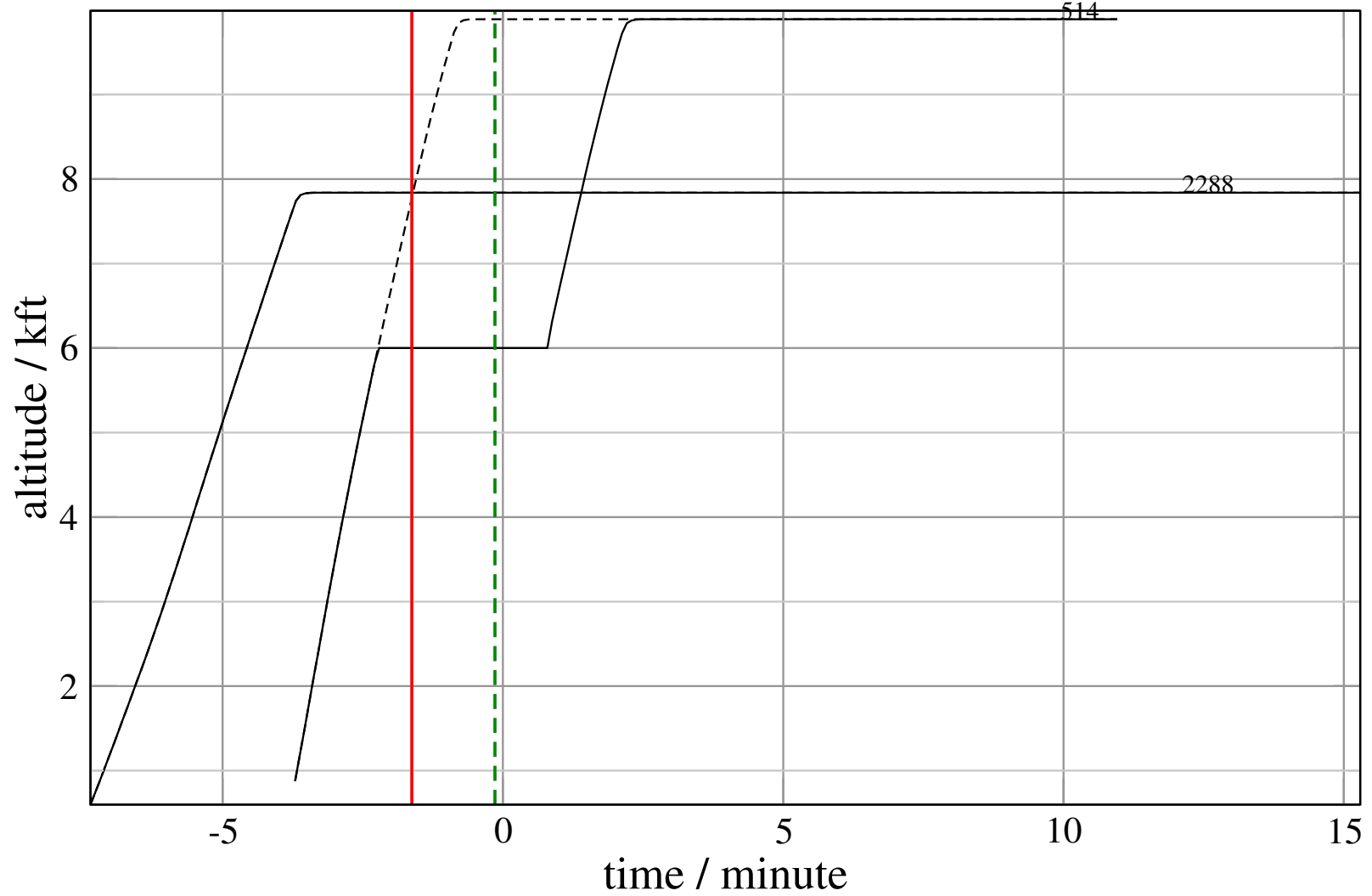
# Maneuver Planview

+ D514E-D2288D 0.293H->1.476V: D514E temp alt 6.0 kft, 3.0 Min (+0 s) 514-2288-39



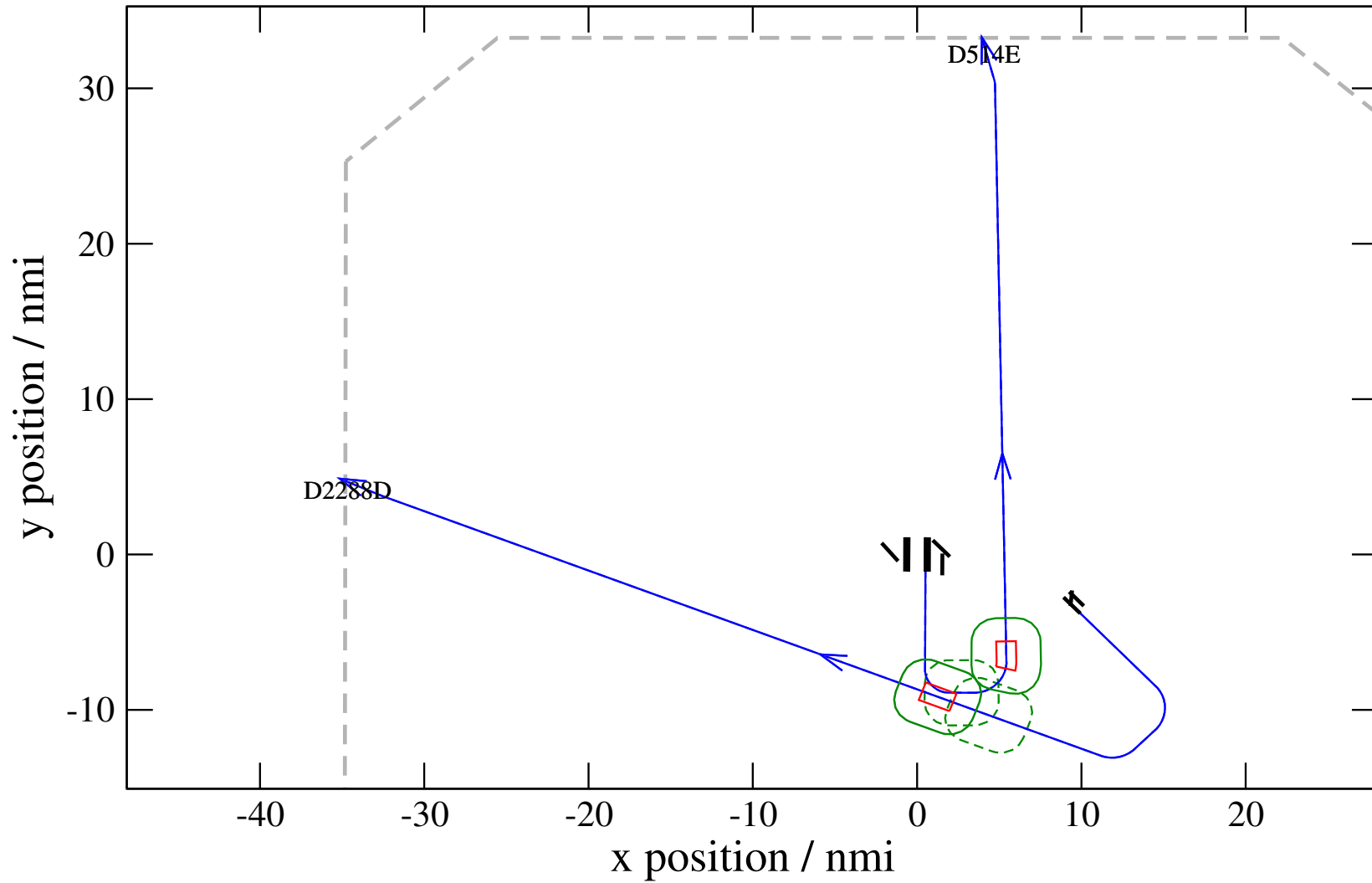
# Maneuver Altitude Profiles

+ D514E-D2288D 0.293H->1.476V: D514E temp alt 6.0 kft, 3.0 Min (+0 s) 514-2288-39



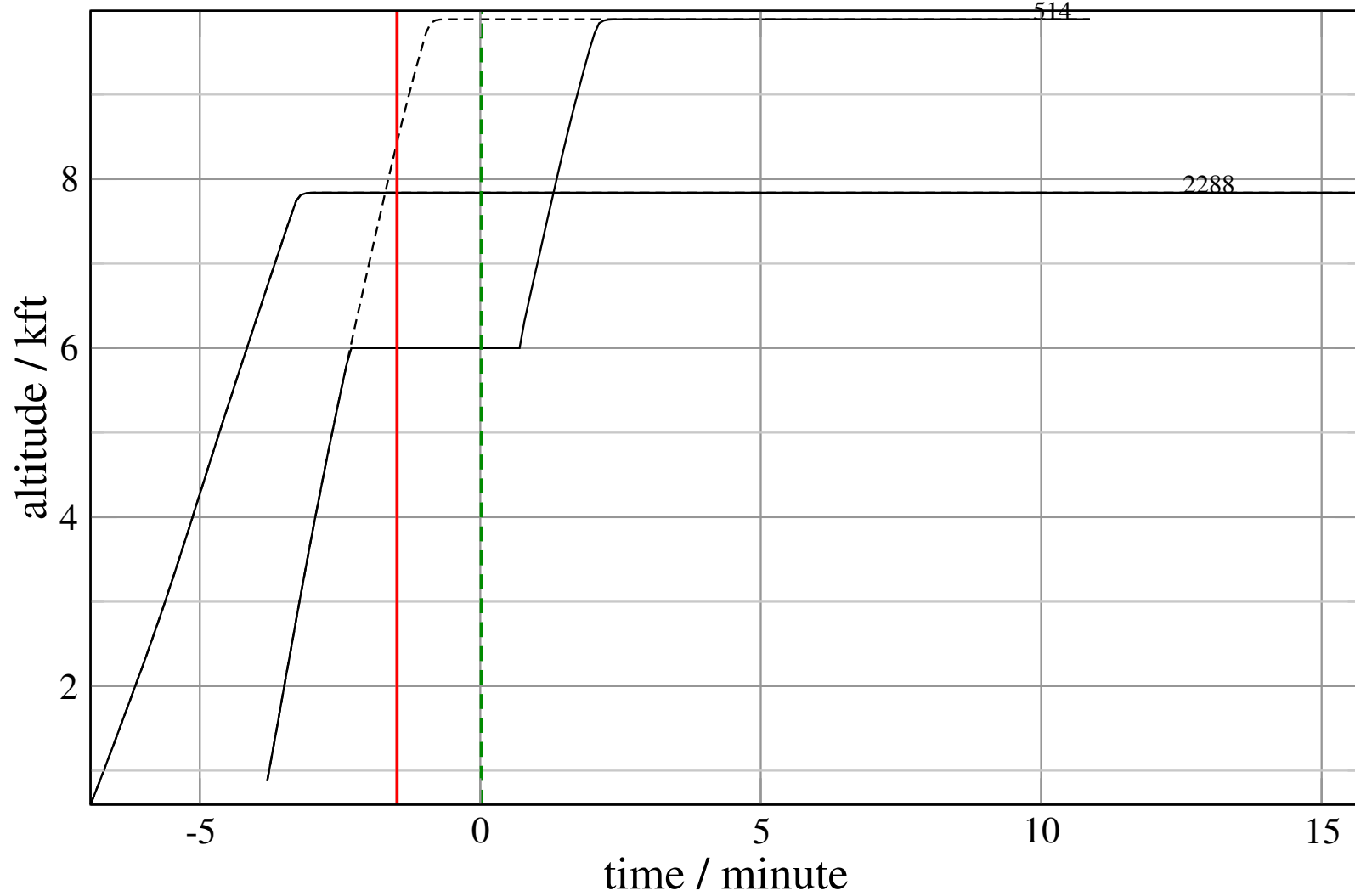
# Maneuver Planview

+ D514E-D2288D 0.536V->1.377V: D514E temp alt 6.0 kft, 3.0 Min (+0 s) 514-2288-40



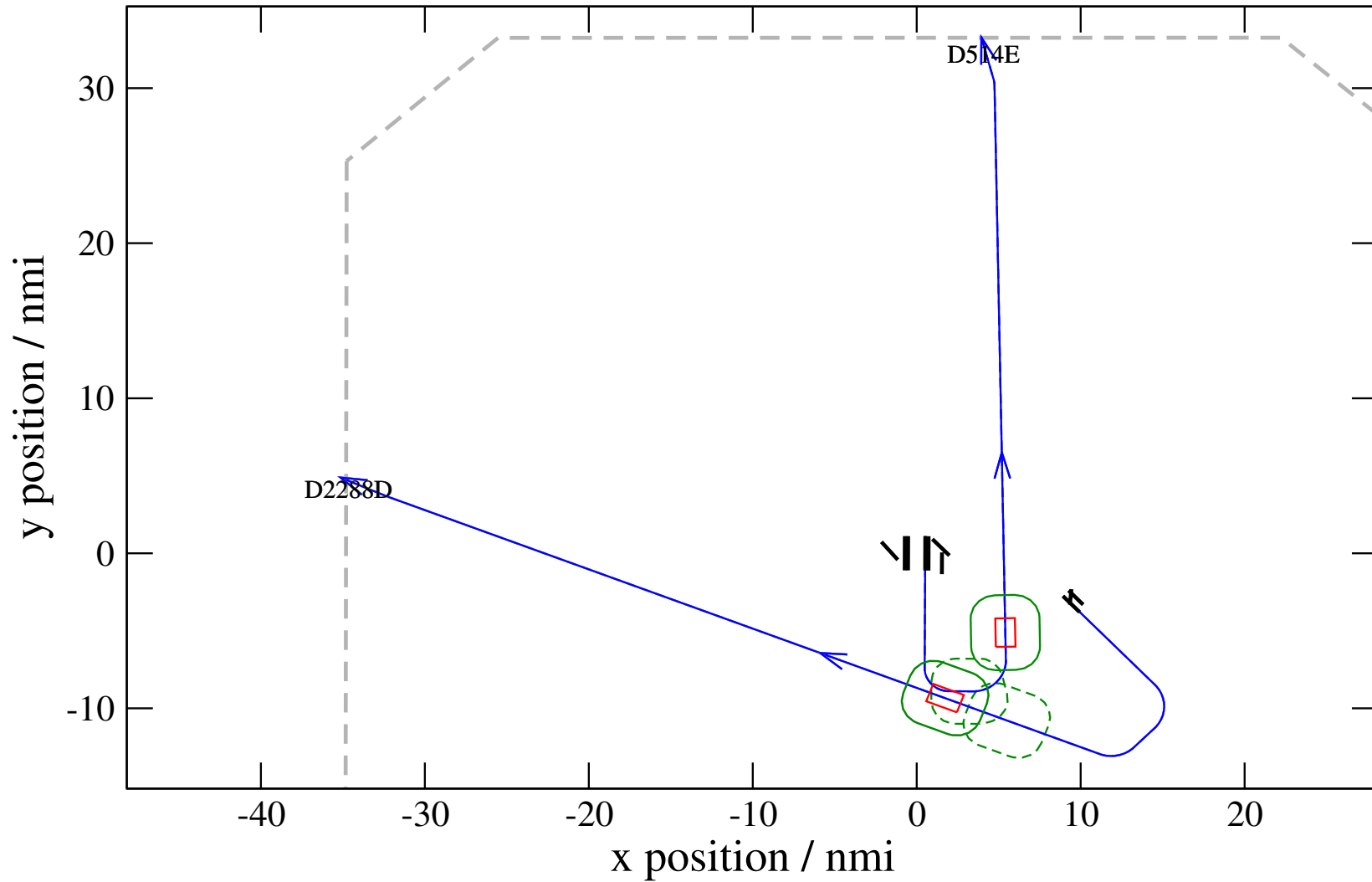
# Maneuver Altitude Profiles

+ D514E-D2288D 0.536V->1.377V: D514E temp alt 6.0 kft, 3.0 Min (+0 s) 514-2288-40



# Maneuver Planview

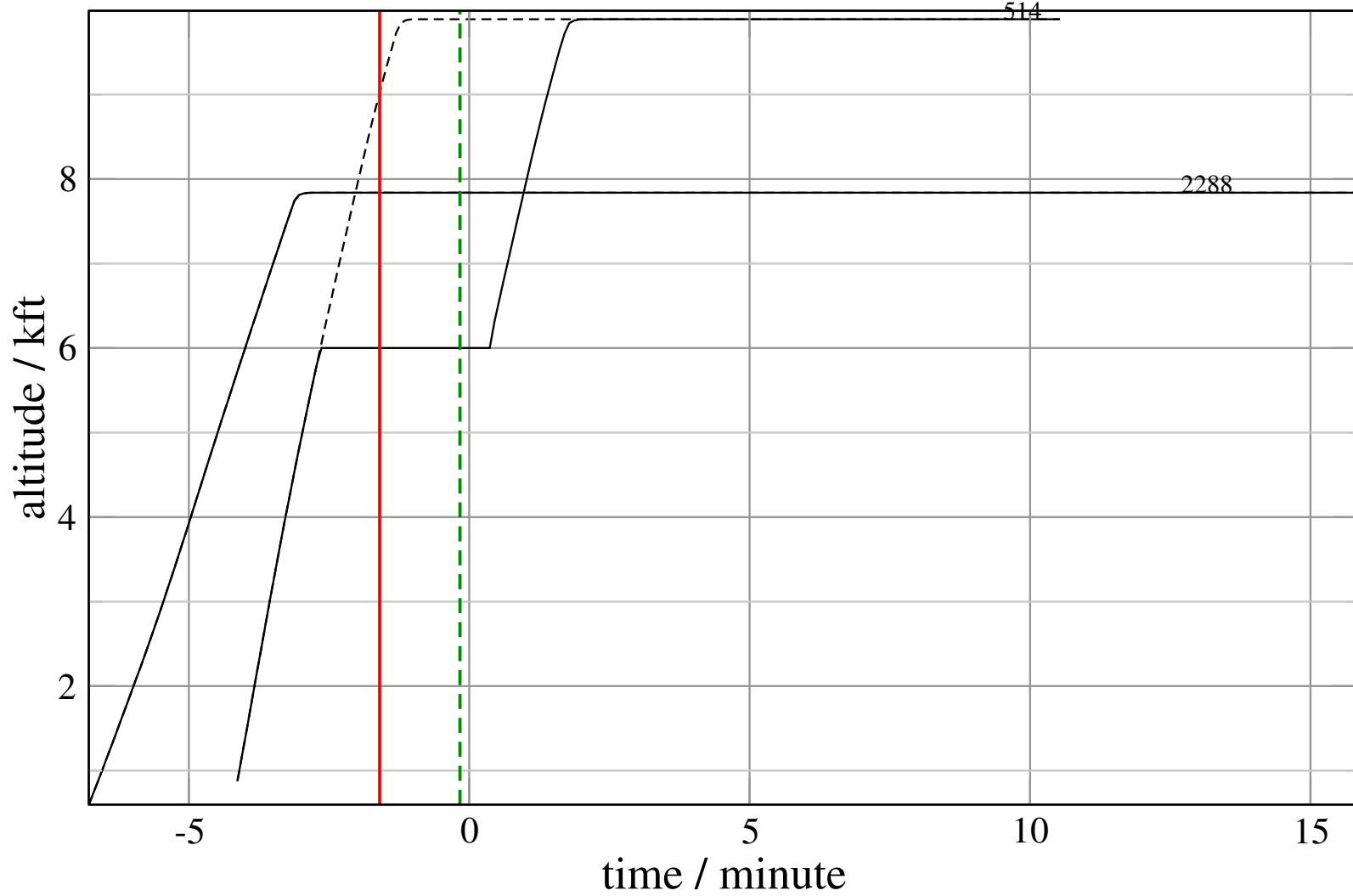
+ D514E-D2288D 0.791V->1.362H: D514E temp alt 6.0 kft, 3.0 Min (+0 s) 514-2288-41





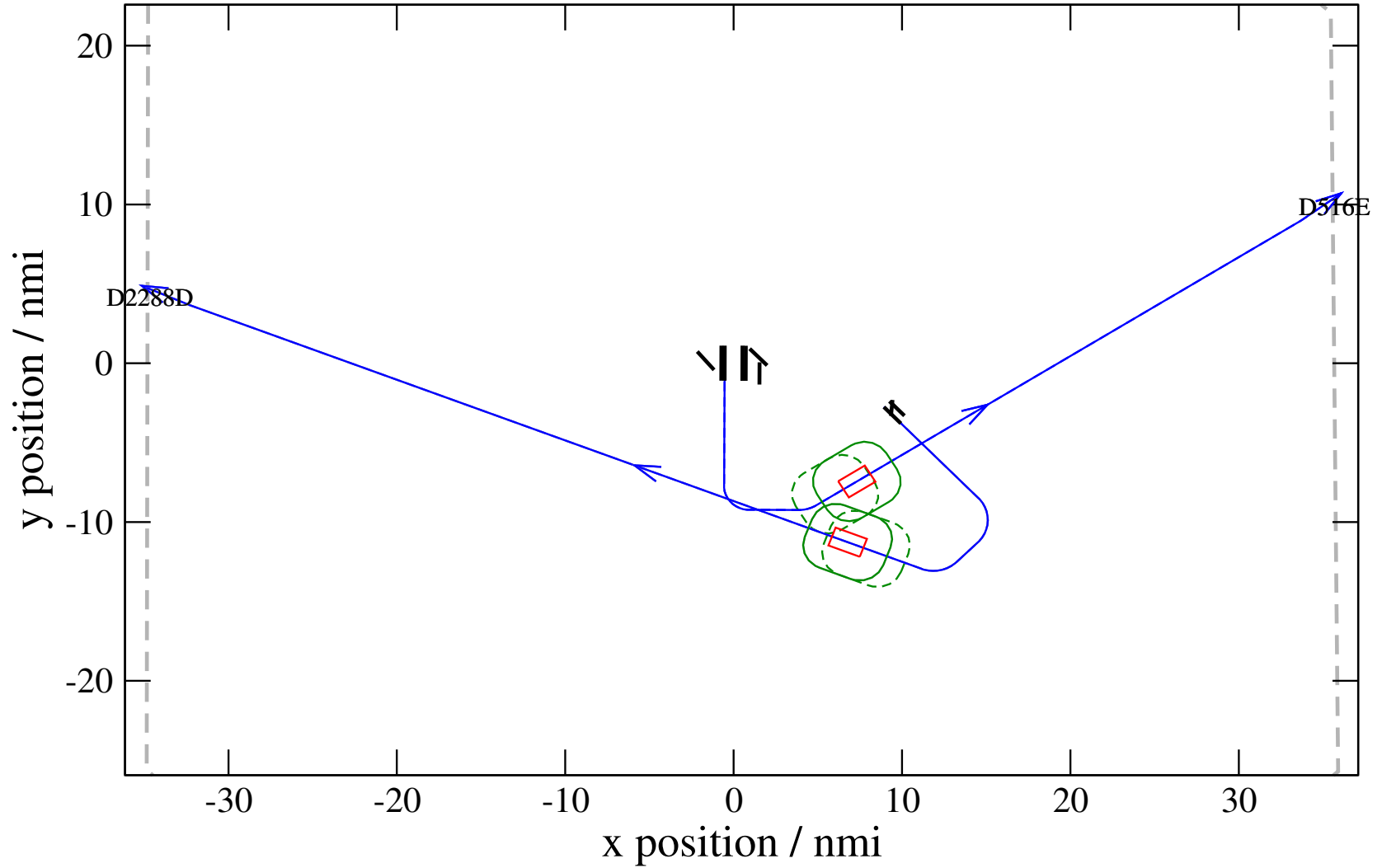
# Maneuver Altitude Profiles

+ D514E-D2288D 0.791V->1.362H: D514E temp alt 6.0 kft, 3.0 Min (+0 s) 514-2288-41



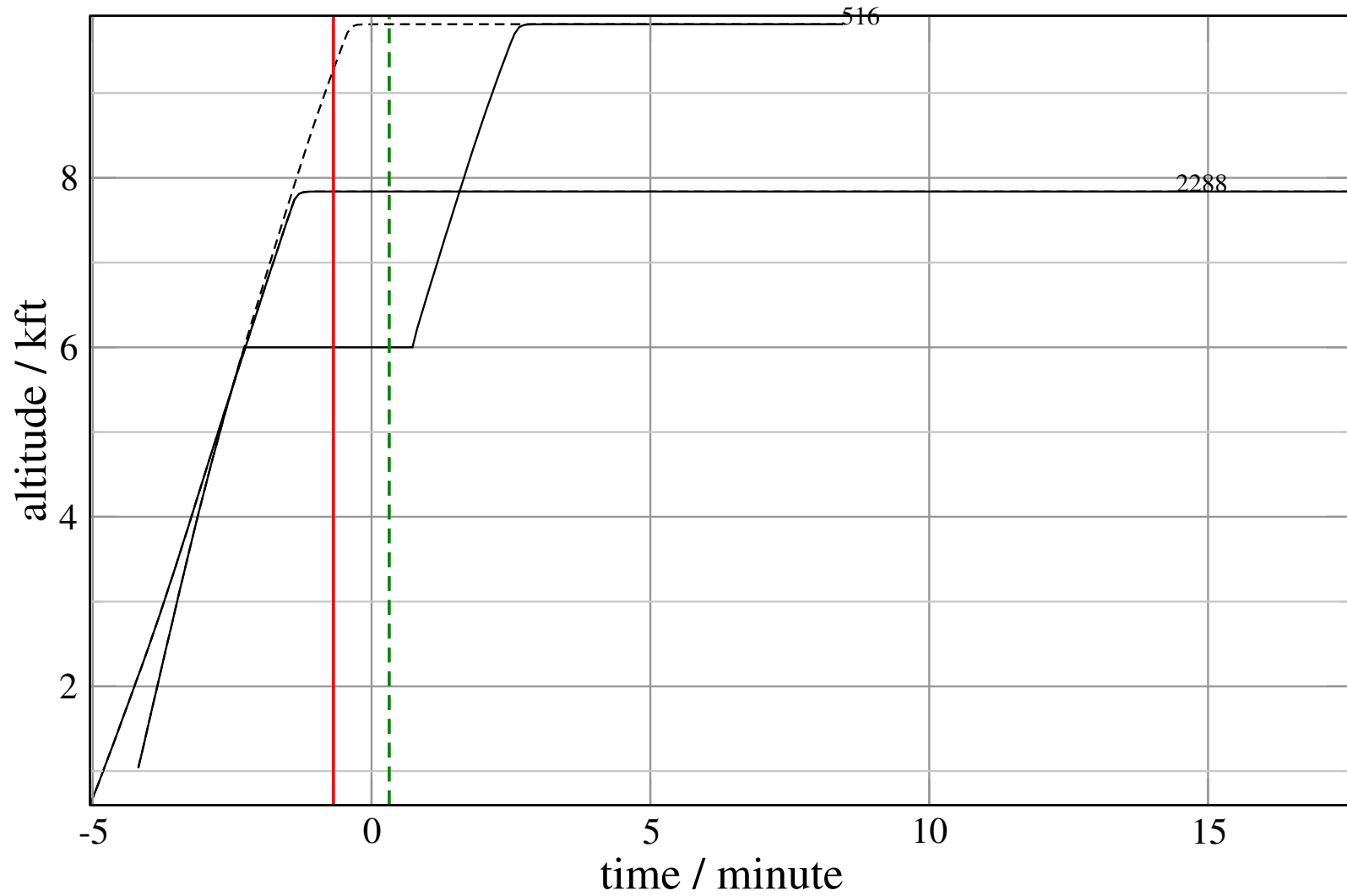
# Maneuver Planview

+ D516E-D2288D 0.770V->1.214V: D516E temp alt 6.0 kft, 3.0 Min (+0 s) 2288-516-28



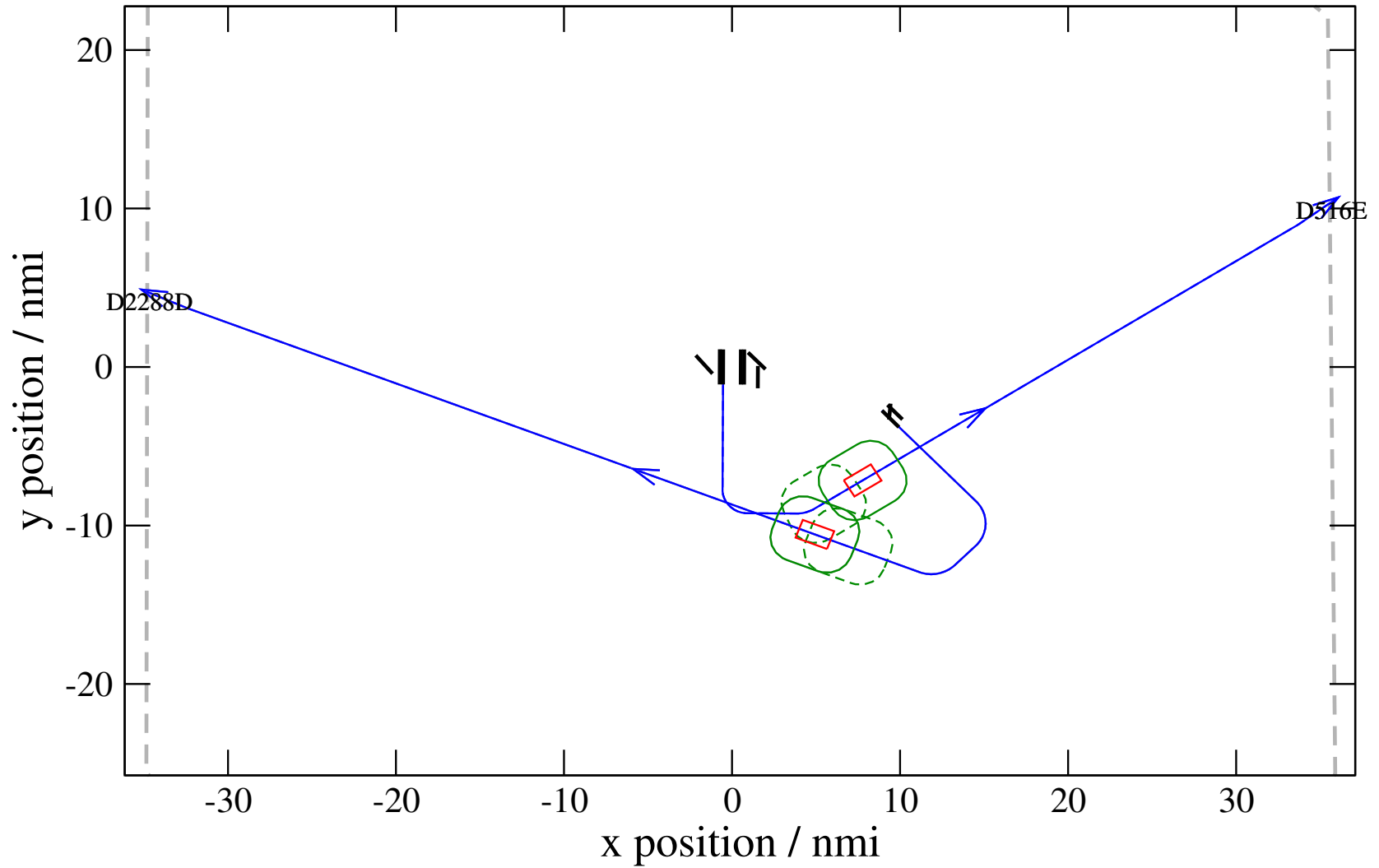
# Maneuver Altitude Profiles

+ D516E-D2288D 0.770V->1.214V: D516E temp alt 6.0 kft, 3.0 Min (+0 s) 2288-516-28



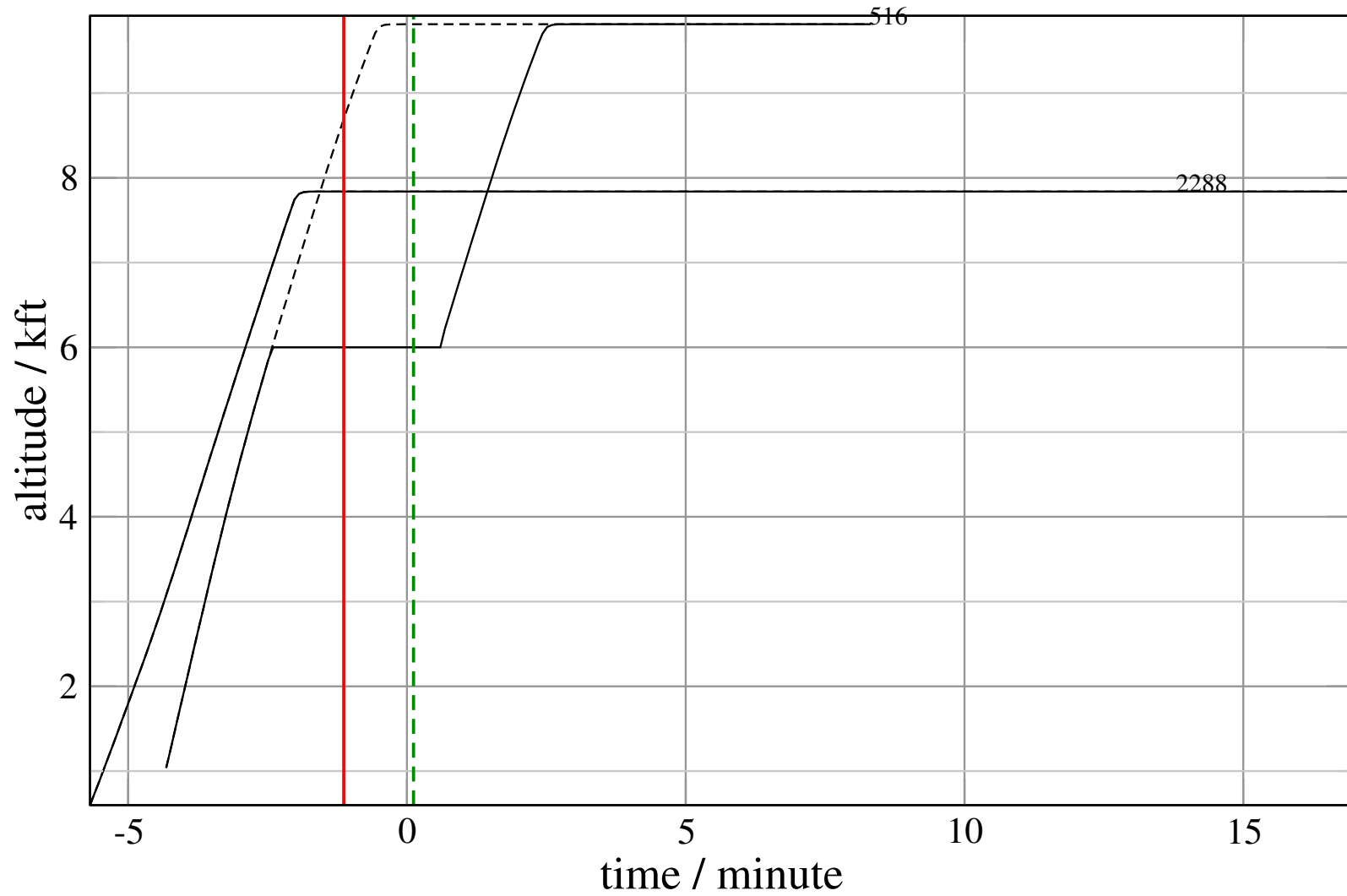
# Maneuver Planview

+ D516E-D2288D 0.500H->1.293H: D516E temp alt 6.0 kft, 3.0 Min (+0 s) 2288-516-29



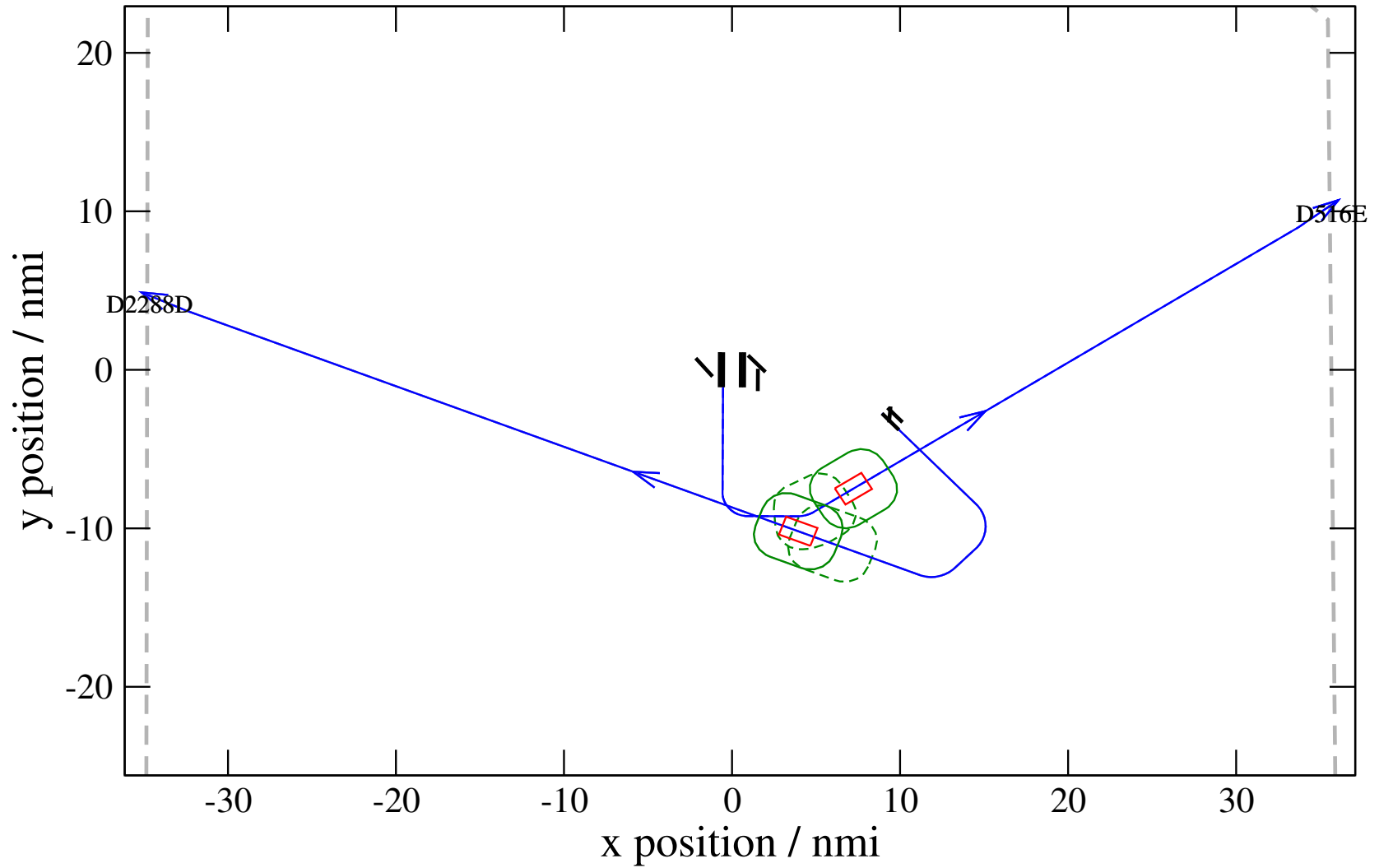
# Maneuver Altitude Profiles

+ D516E-D2288D 0.500H->1.293H: D516E temp alt 6.0 kft, 3.0 Min (+0 s) 2288-516-29



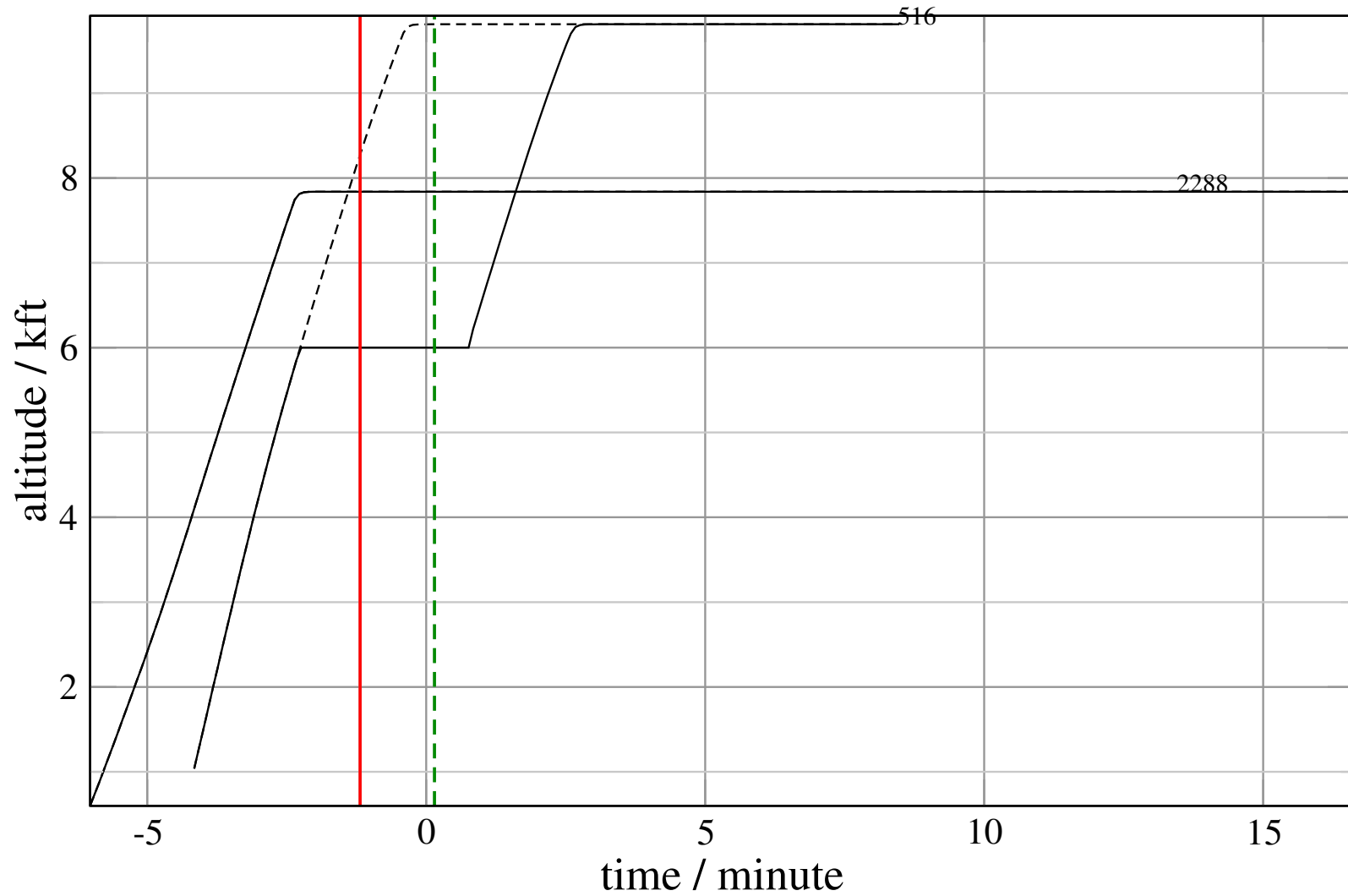
# Maneuver Planview

+ D516E-D2288D 0.304V->1.363V: D516E temp alt 6.0 kft, 3.0 Min (+0 s) 2288-516-30



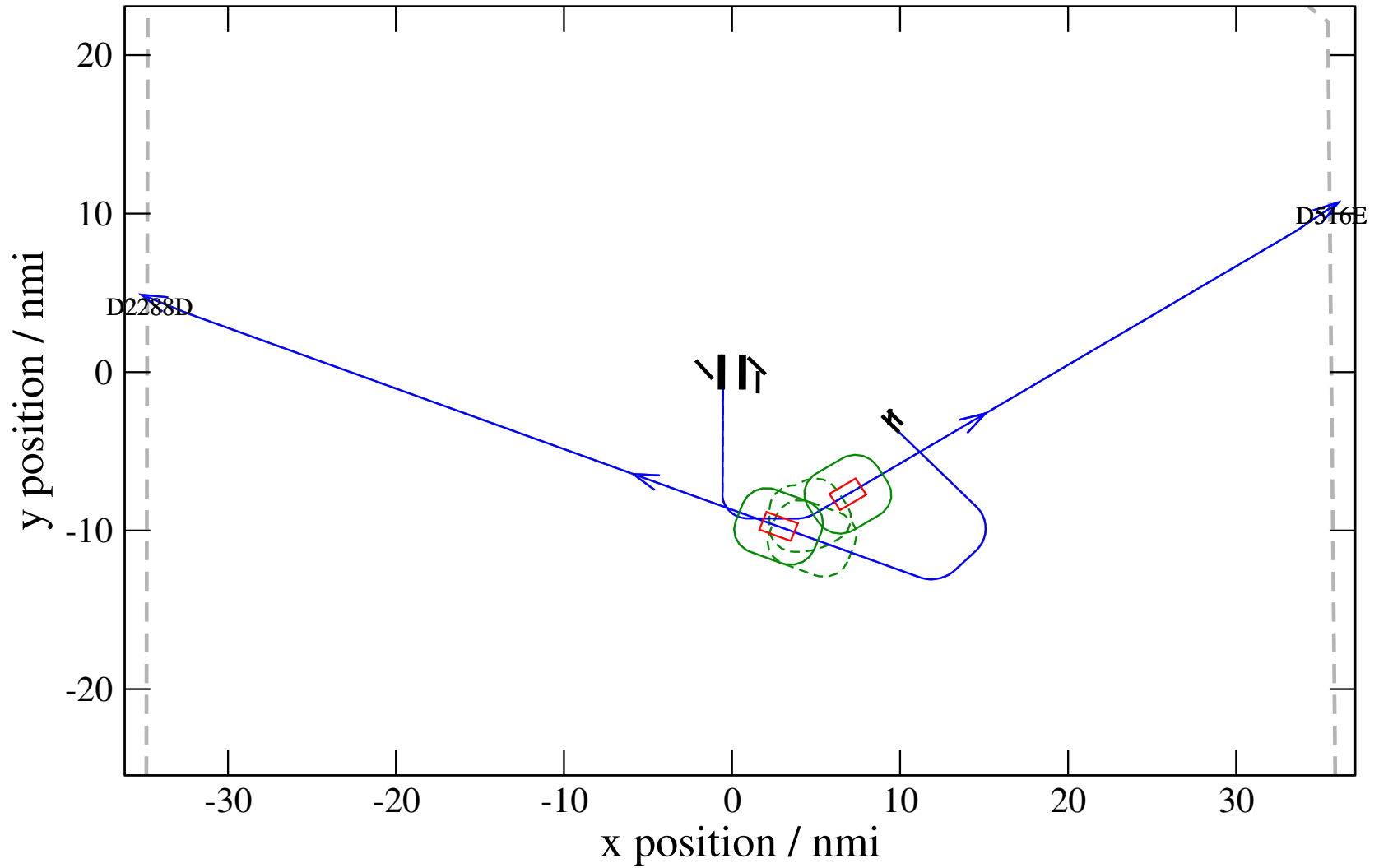
# Maneuver Altitude Profiles

+ D516E-D2288D 0.304V->1.363V: D516E temp alt 6.0 kft, 3.0 Min (+0 s) 2288-516-30



# Maneuver Planview

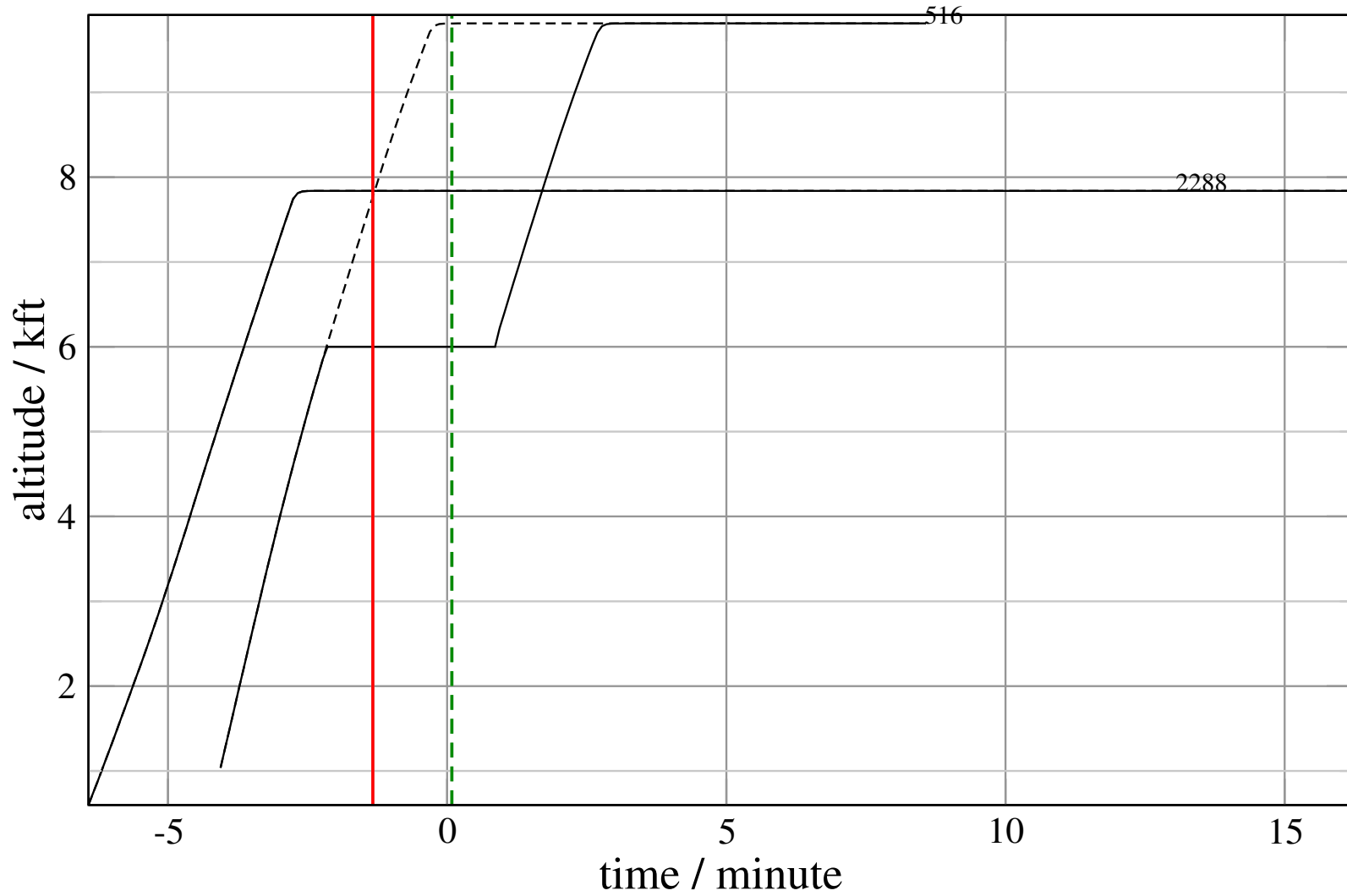
+ D516E-D2288D 0.068H->1.470V: D516E temp alt 6.0 kft, 3.0 Min (+0 s) 2288-516-31





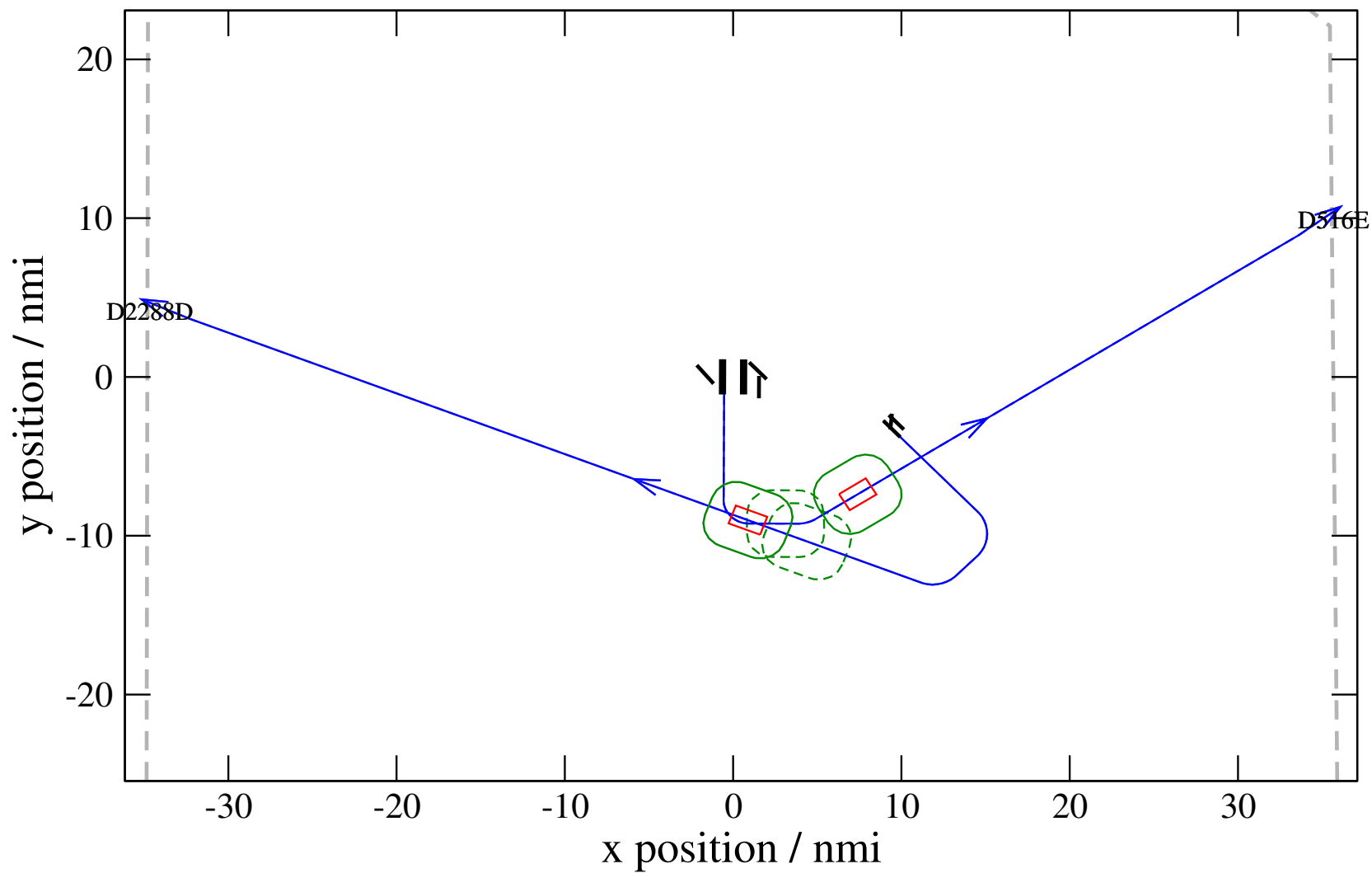
# Maneuver Altitude Profiles

+ D516E-D2288D 0.068H->1.470V: D516E temp alt 6.0 kft, 3.0 Min (+0 s) 2288-516-31



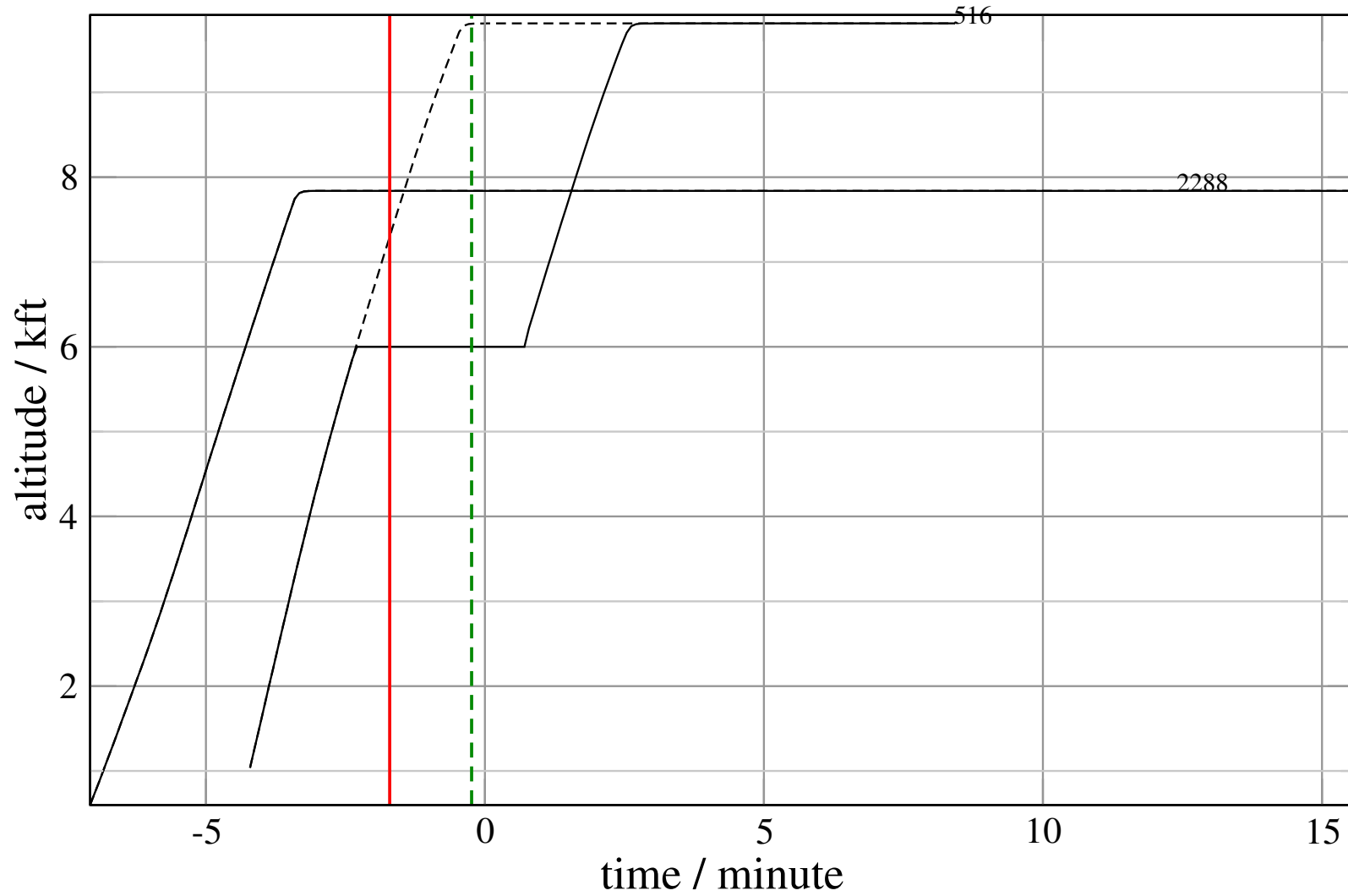
# Maneuver Planview

+ D516E-D2288D 0.000H->1.500H: D516E temp alt 6.0 kft, 3.0 Min (+0 s) 2288-516-32



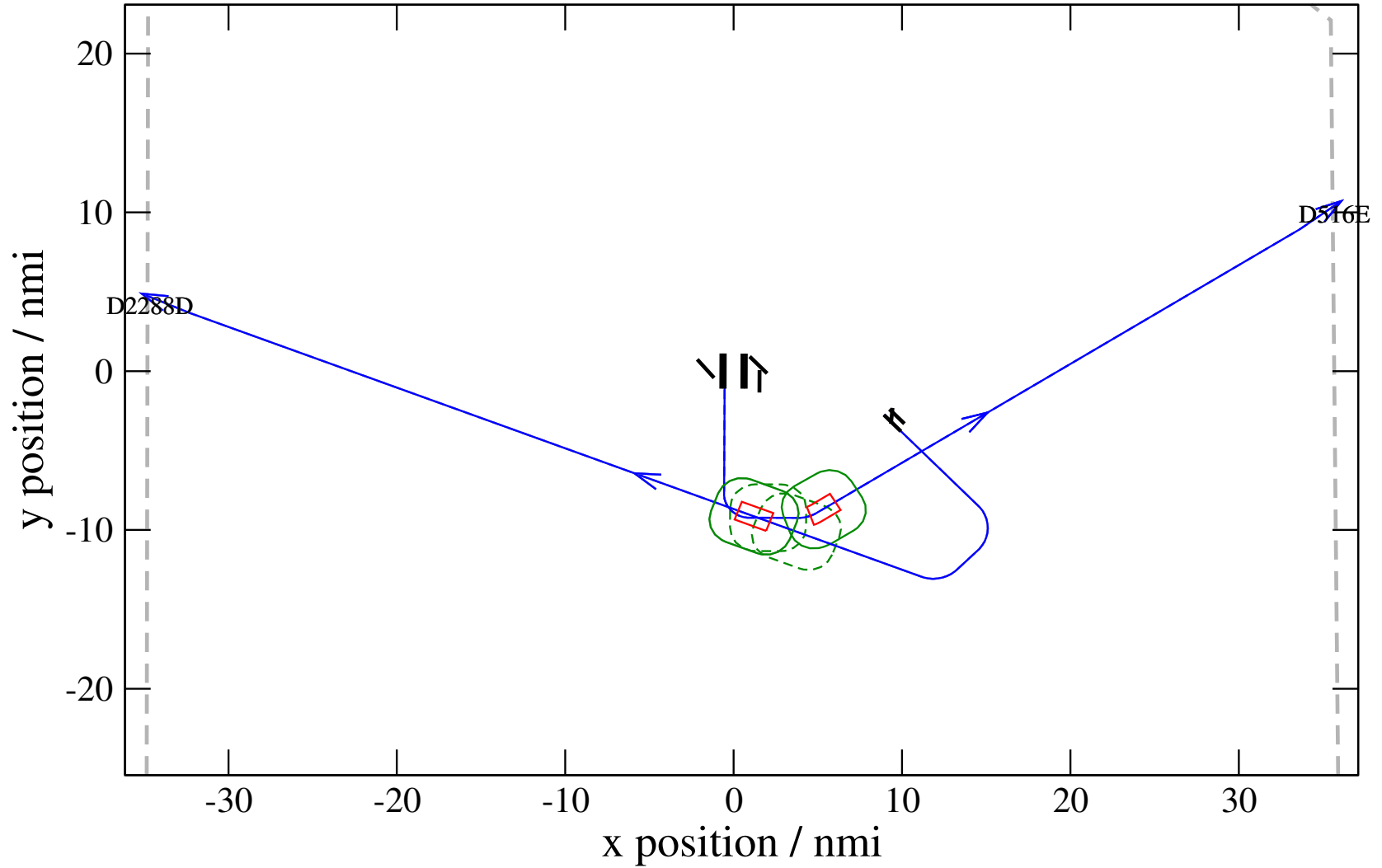
# Maneuver Altitude Profiles

+ D516E-D2288D 0.000H->1.500H: D516E temp alt 6.0 kft, 3.0 Min (+0 s) 2288-516-32



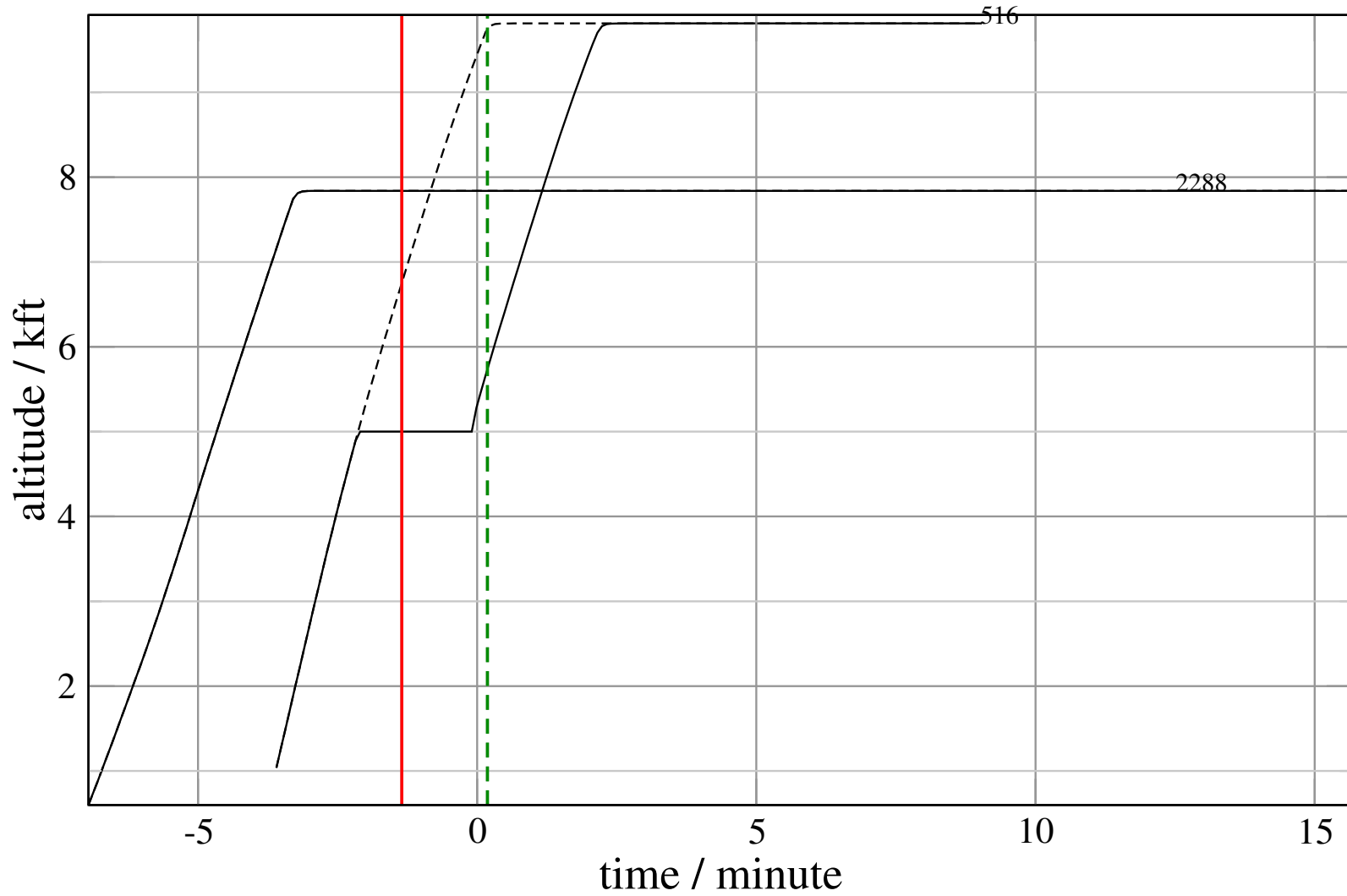
# Maneuver Planview

+ D516E-D2288D 0.000H->1.192H: D516E temp alt 5.0 kft, 2.0 Min (+0 s) 2288-516-33



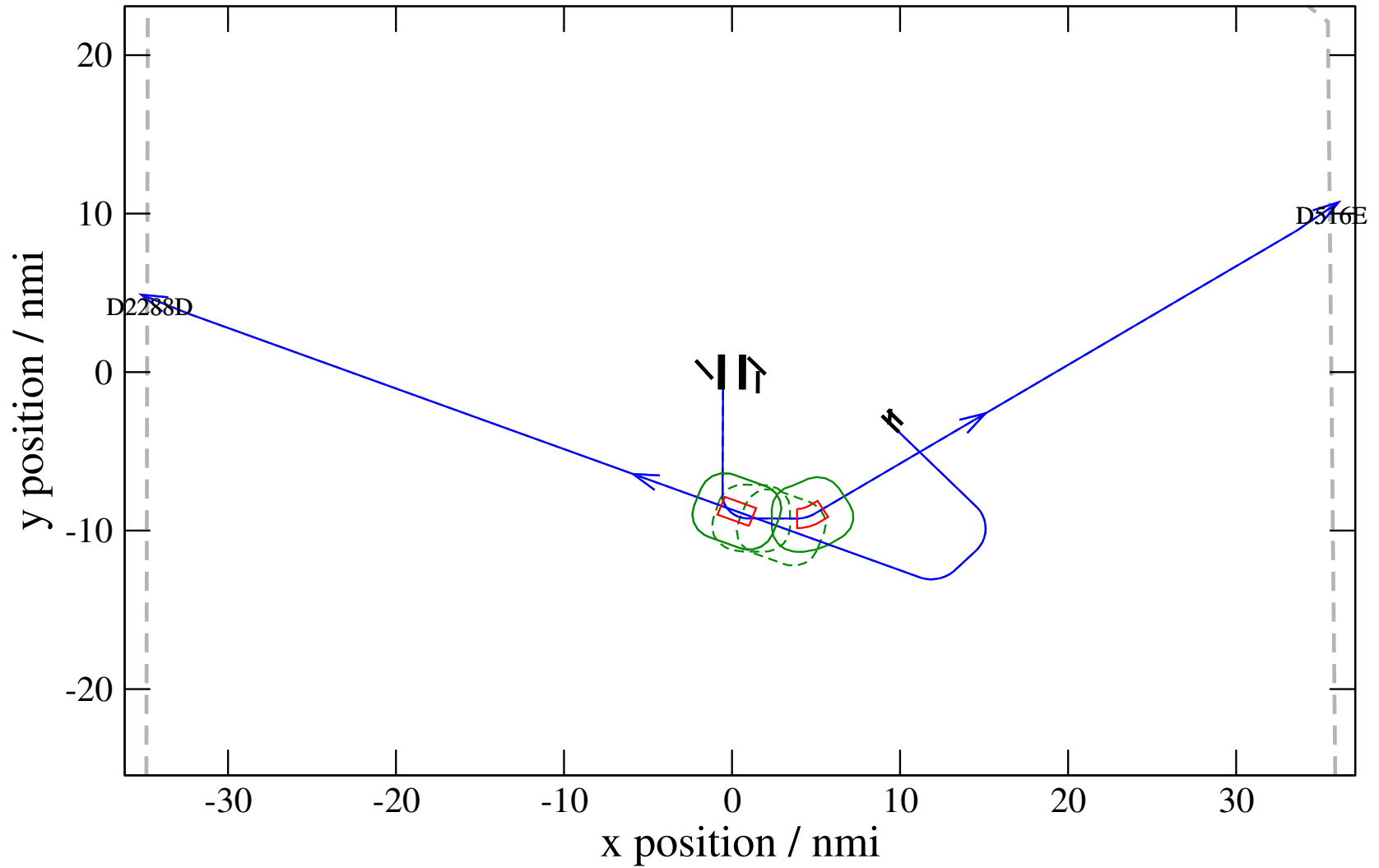
# Maneuver Altitude Profiles

+ D516E-D2288D 0.000H->1.192H: D516E temp alt 5.0 kft, 2.0 Min (+0 s) 2288-516-33



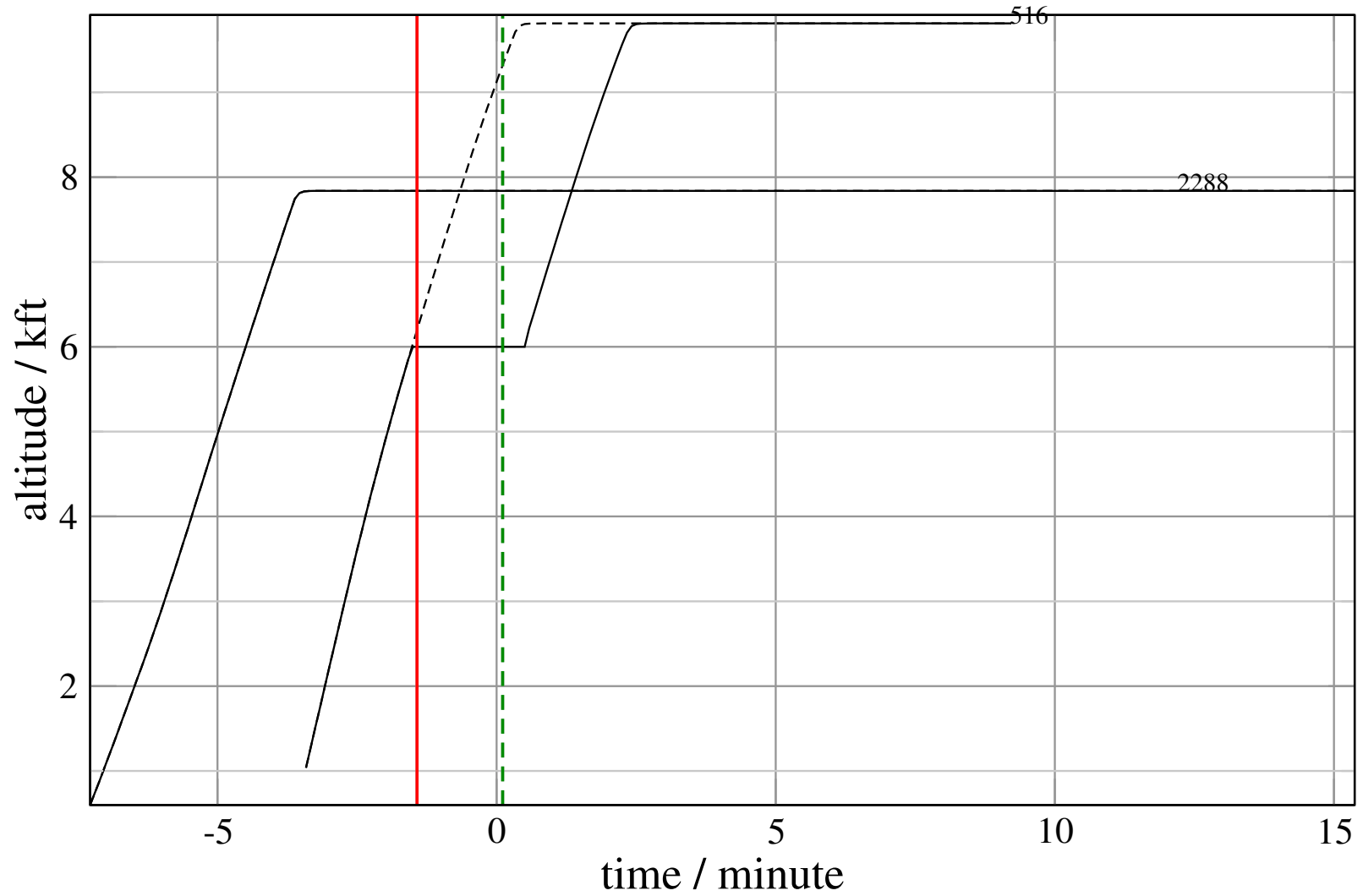
# Maneuver Planview

+ D516E-D2288D 0.000H->1.238V: D516E temp alt 6.0 kft, 2.0 Min (+0 s) 2288-516-34



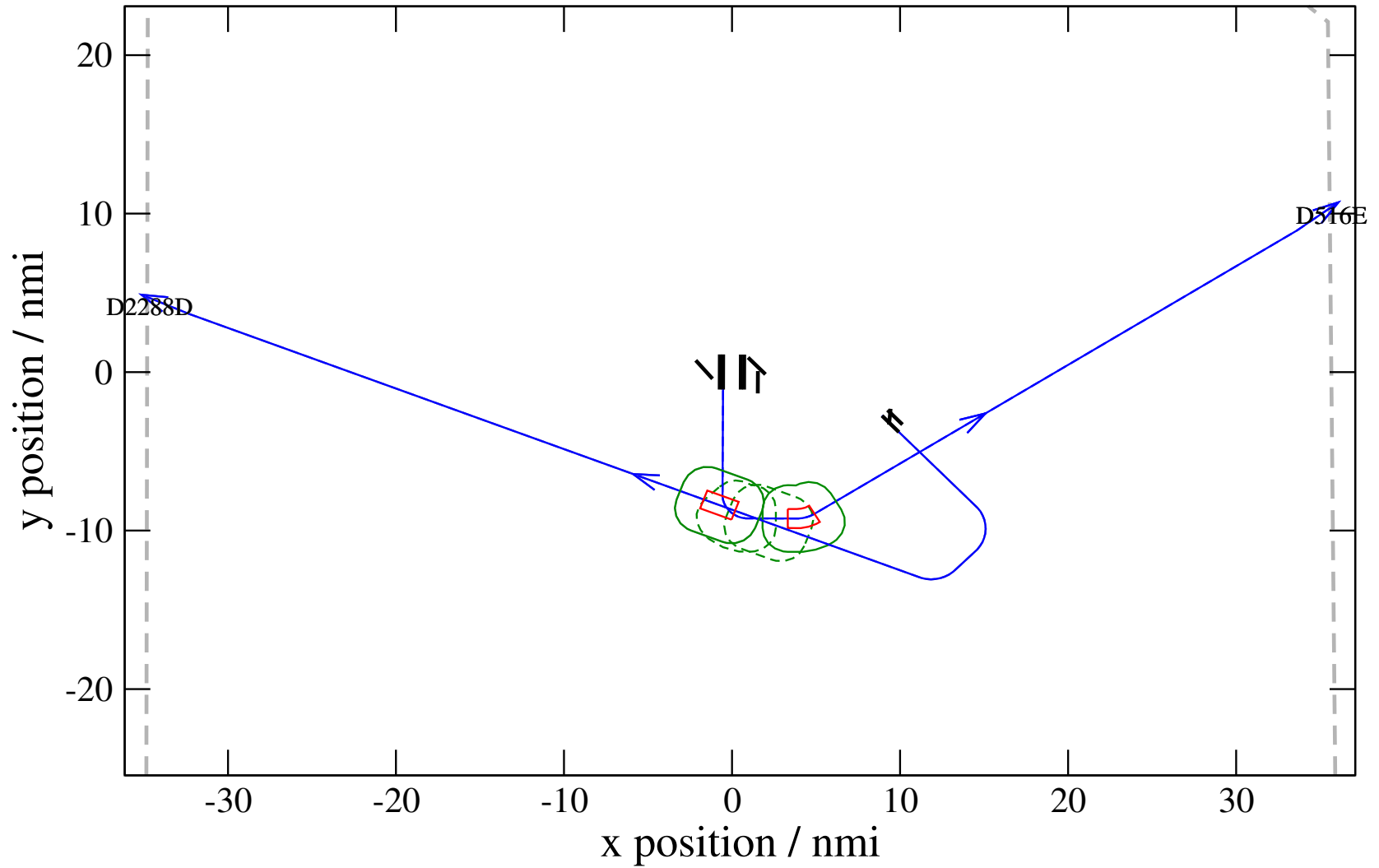
# Maneuver Altitude Profiles

+ D516E-D2288D 0.000H->1.238V: D516E temp alt 6.0 kft, 2.0 Min (+0 s) 2288-516-34



# Maneuver Planview

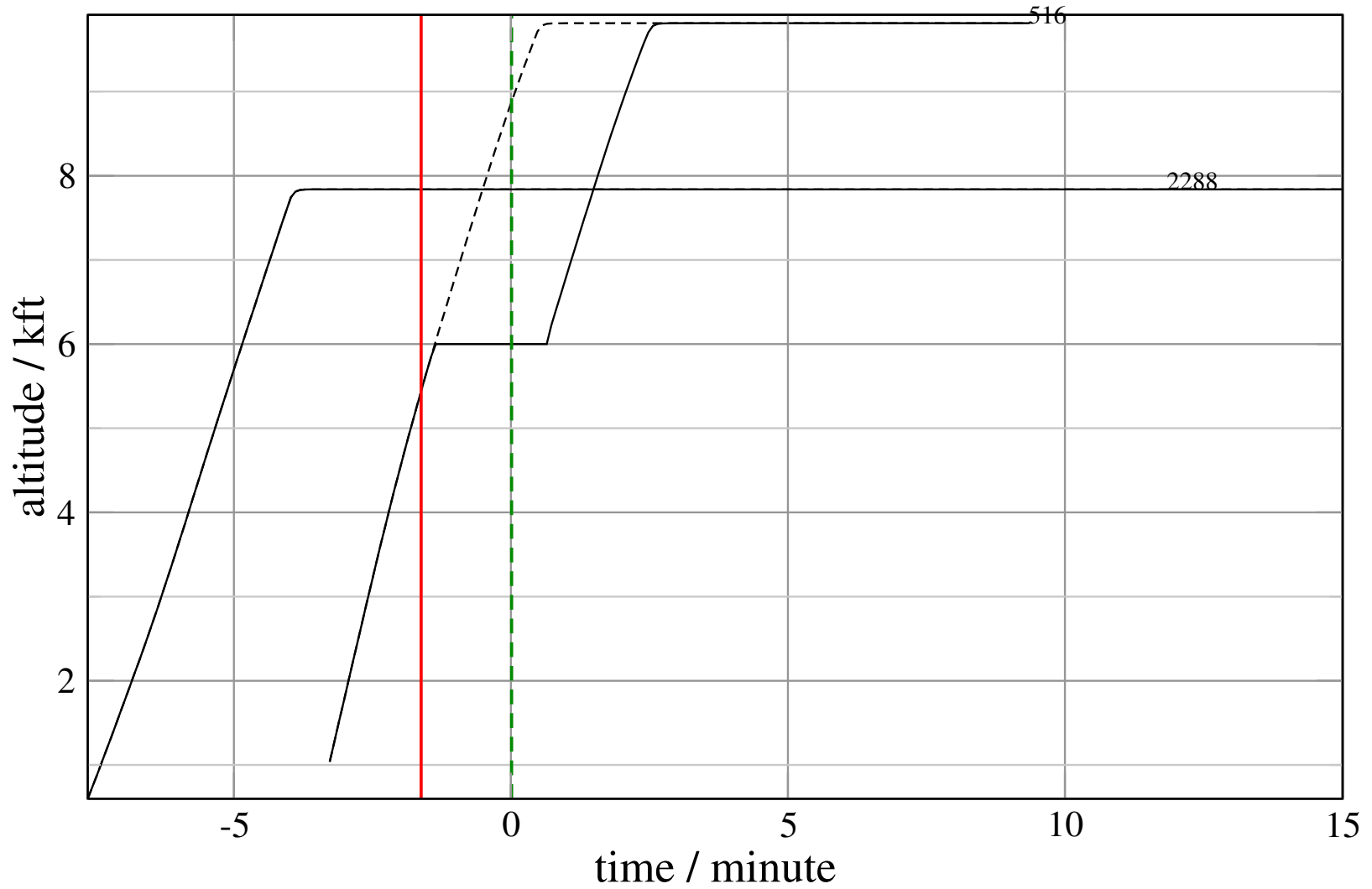
+ D516E-D2288D 0.000H->1.401H: D516E temp alt 6.0 kft, 2.0 Min (+0 s) 2288-516-35





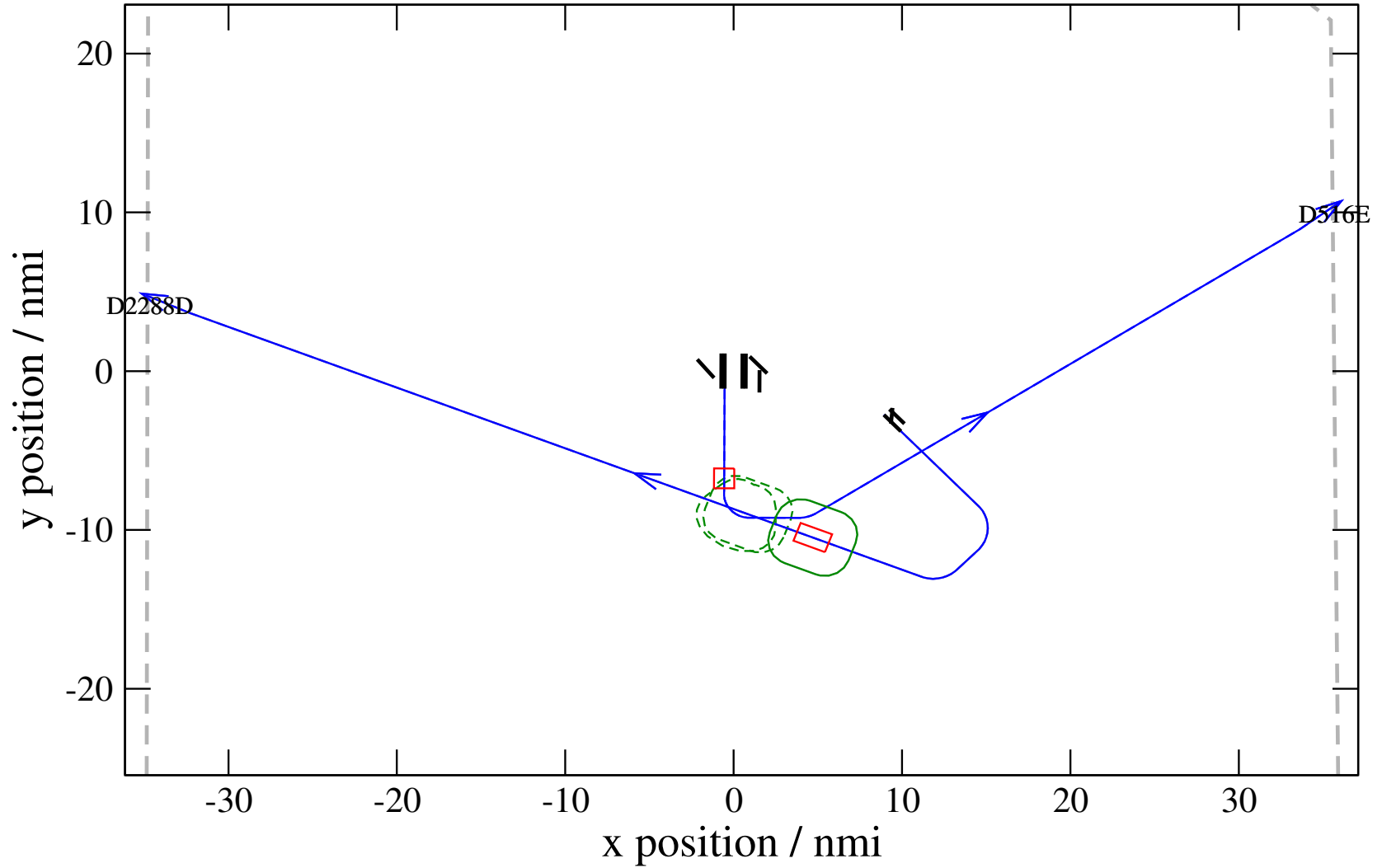
# Maneuver Altitude Profiles

+ D516E-D2288D 0.000H->1.401H: D516E temp alt 6.0 kft, 2.0 Min (+0 s) 2288-516-35



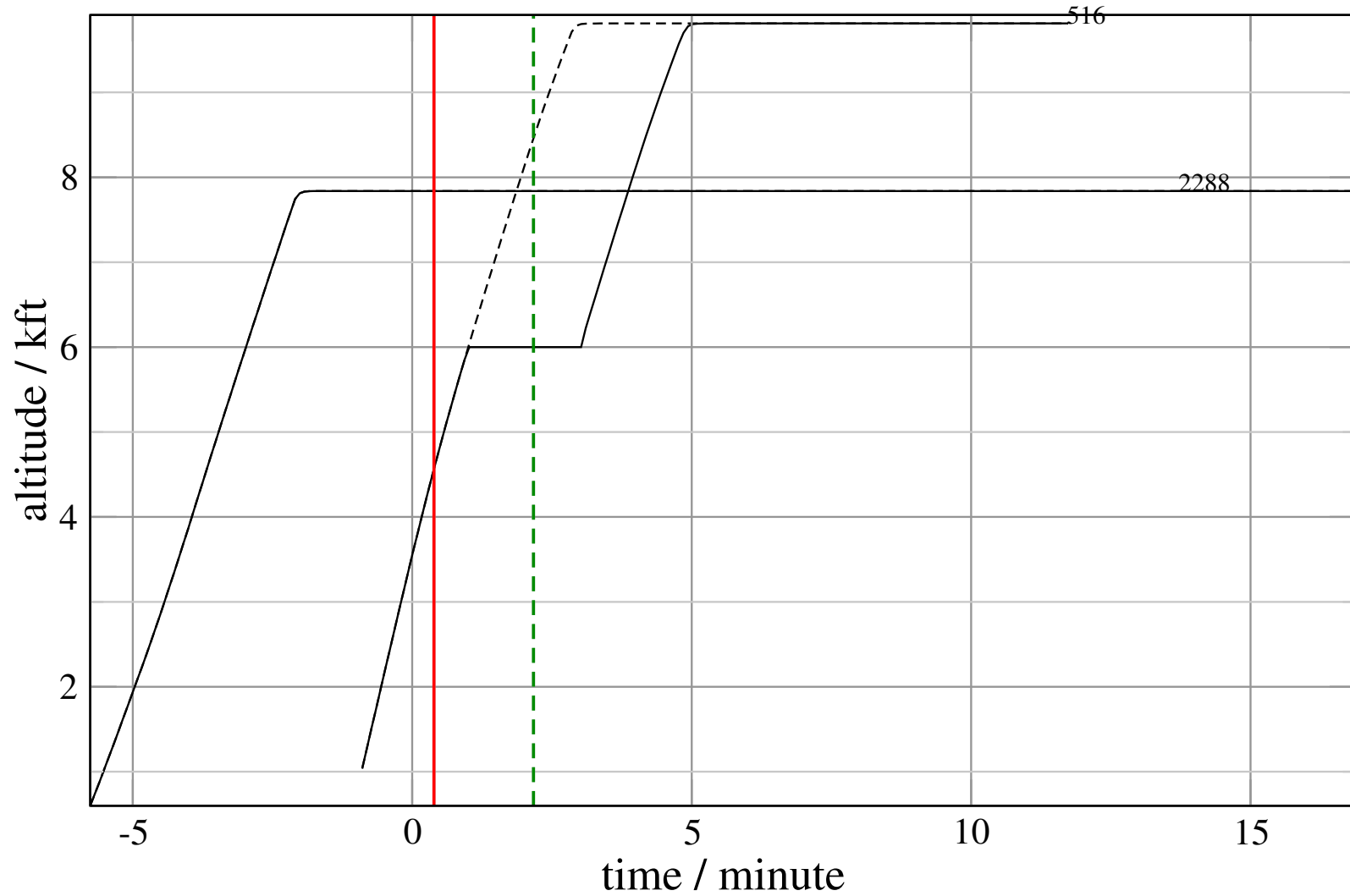
# Maneuver Planview

+ D516E-D2288D 0.000H->1.502H: D516E temp alt 6.0 kft, 2.0 Min (+0 s) 2288-516-36



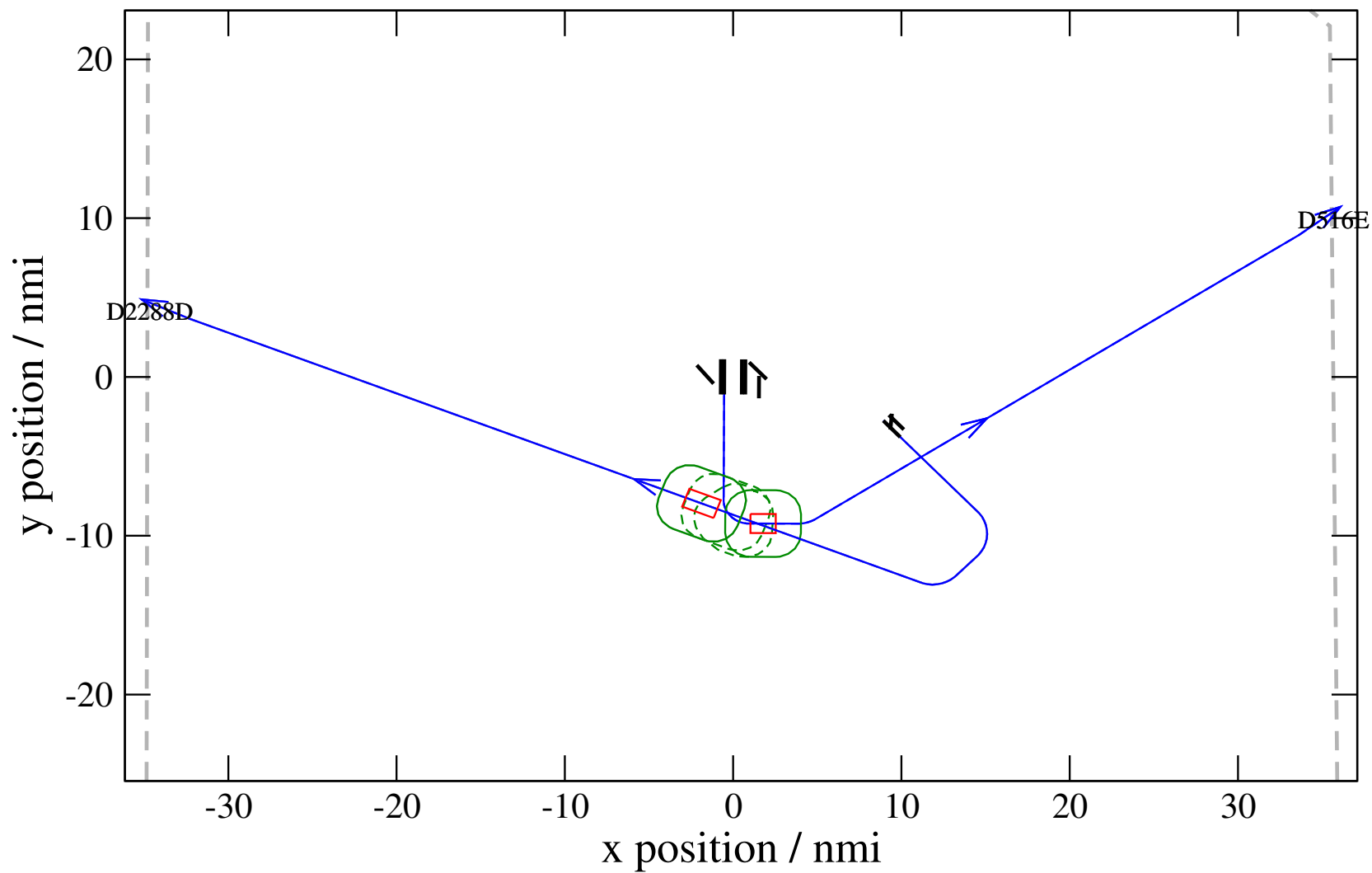
# Maneuver Altitude Profiles

+ D516E-D2288D 0.000H->1.502H: D516E temp alt 6.0 kft, 2.0 Min (+0 s) 2288-516-36



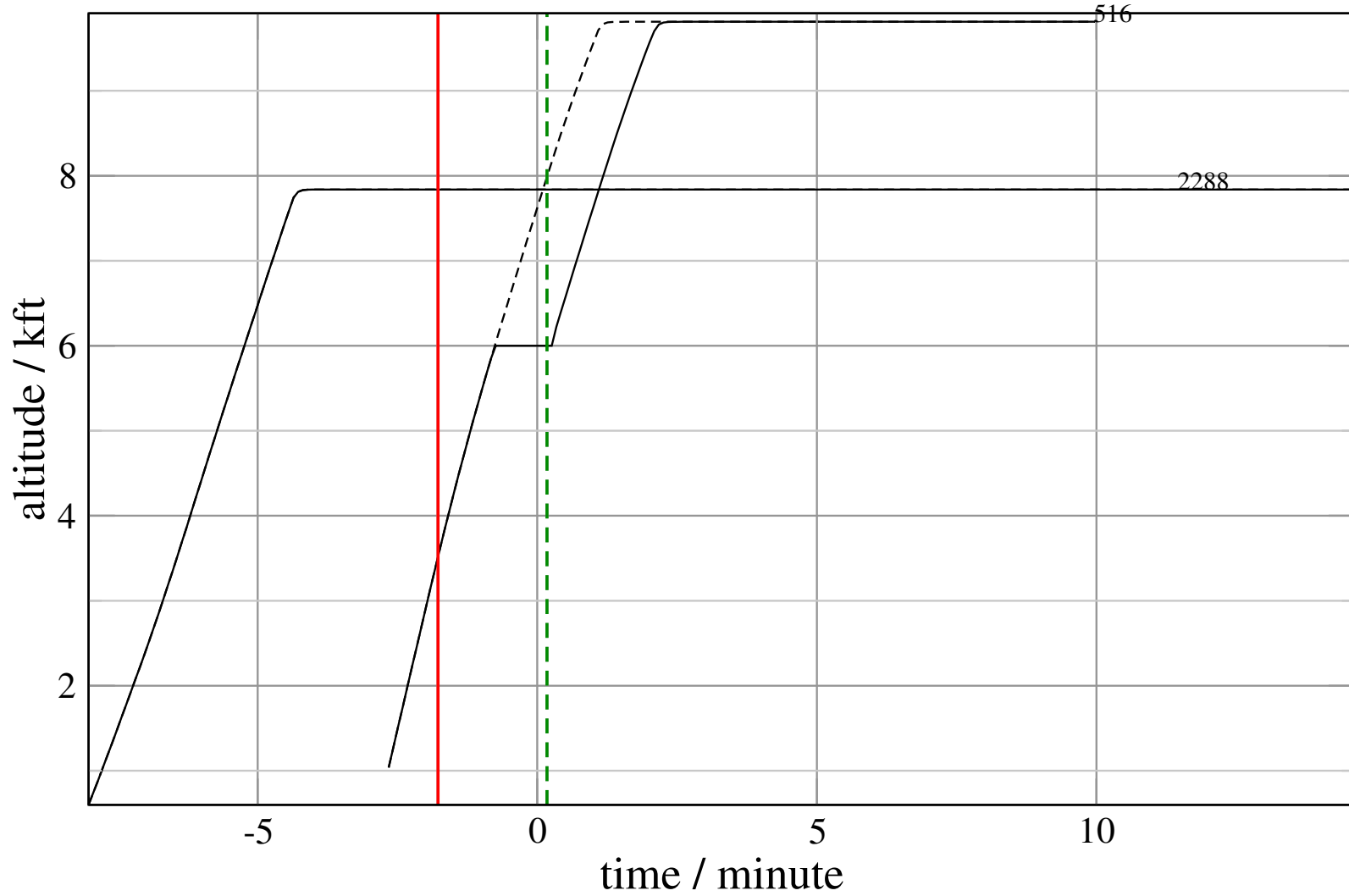
# Maneuver Planview

+ D516E-D2288D 0.096V->1.137V: D516E temp alt 6.0 kft, 1.0 Min (+0 s) 2288-516-37



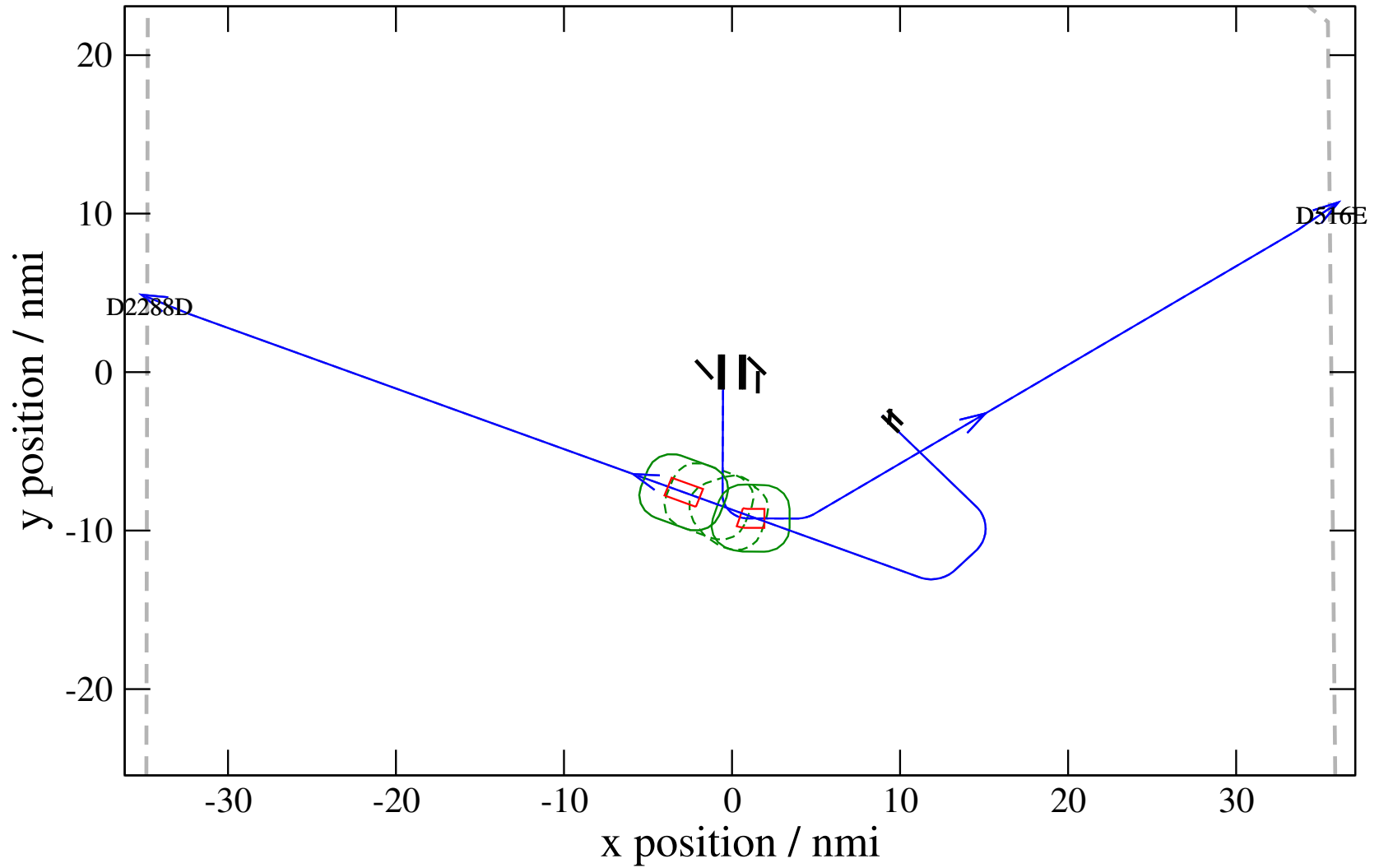
# Maneuver Altitude Profiles

+ D516E-D2288D 0.096V->1.137V: D516E temp alt 6.0 kft, 1.0 Min (+0 s) 2288-516-37



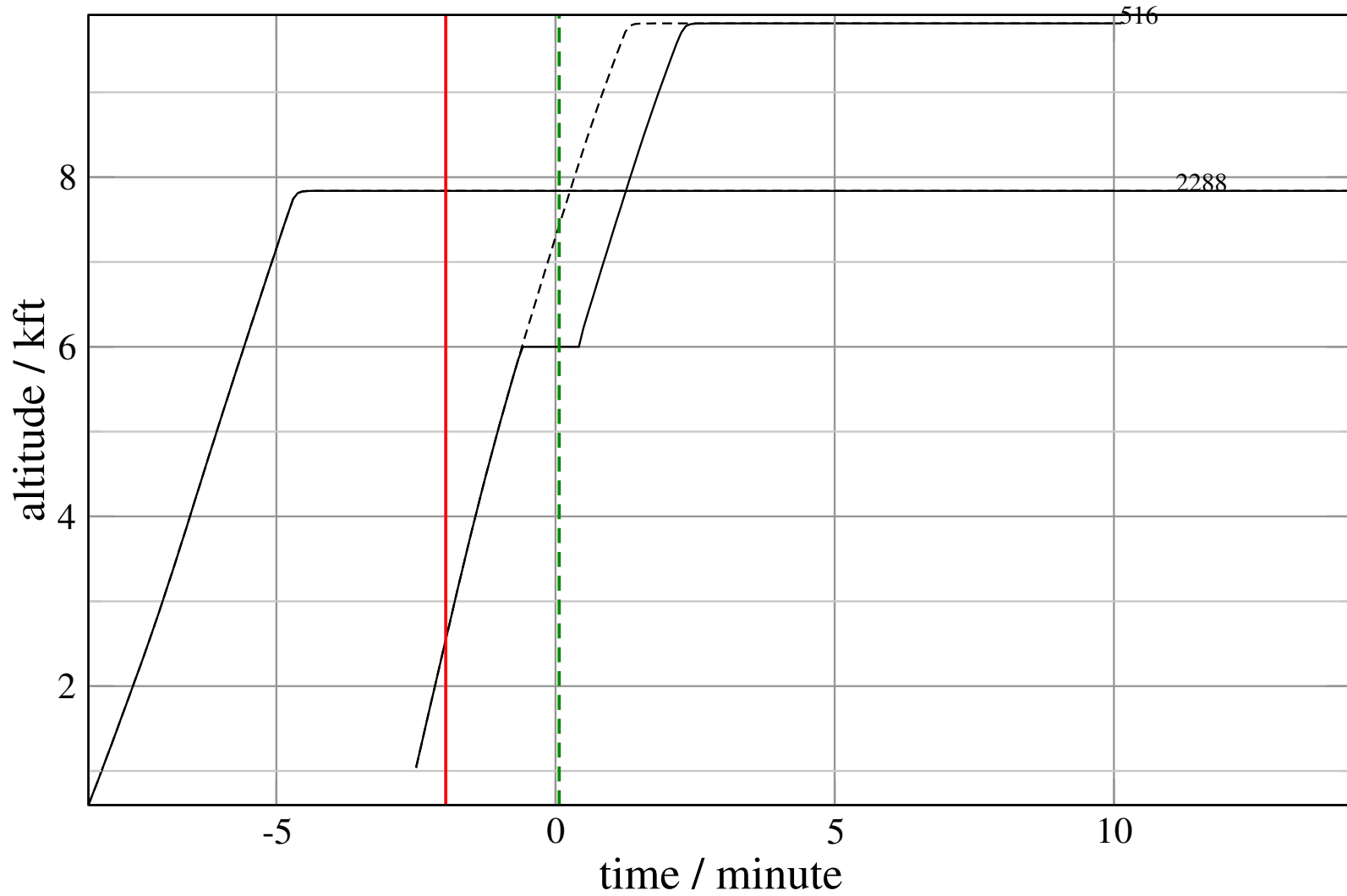
# Maneuver Planview

+ D516E-D2288D 0.360V->1.298V: D516E temp alt 6.0 kft, 1.0 Min (+0 s) 2288-516-38



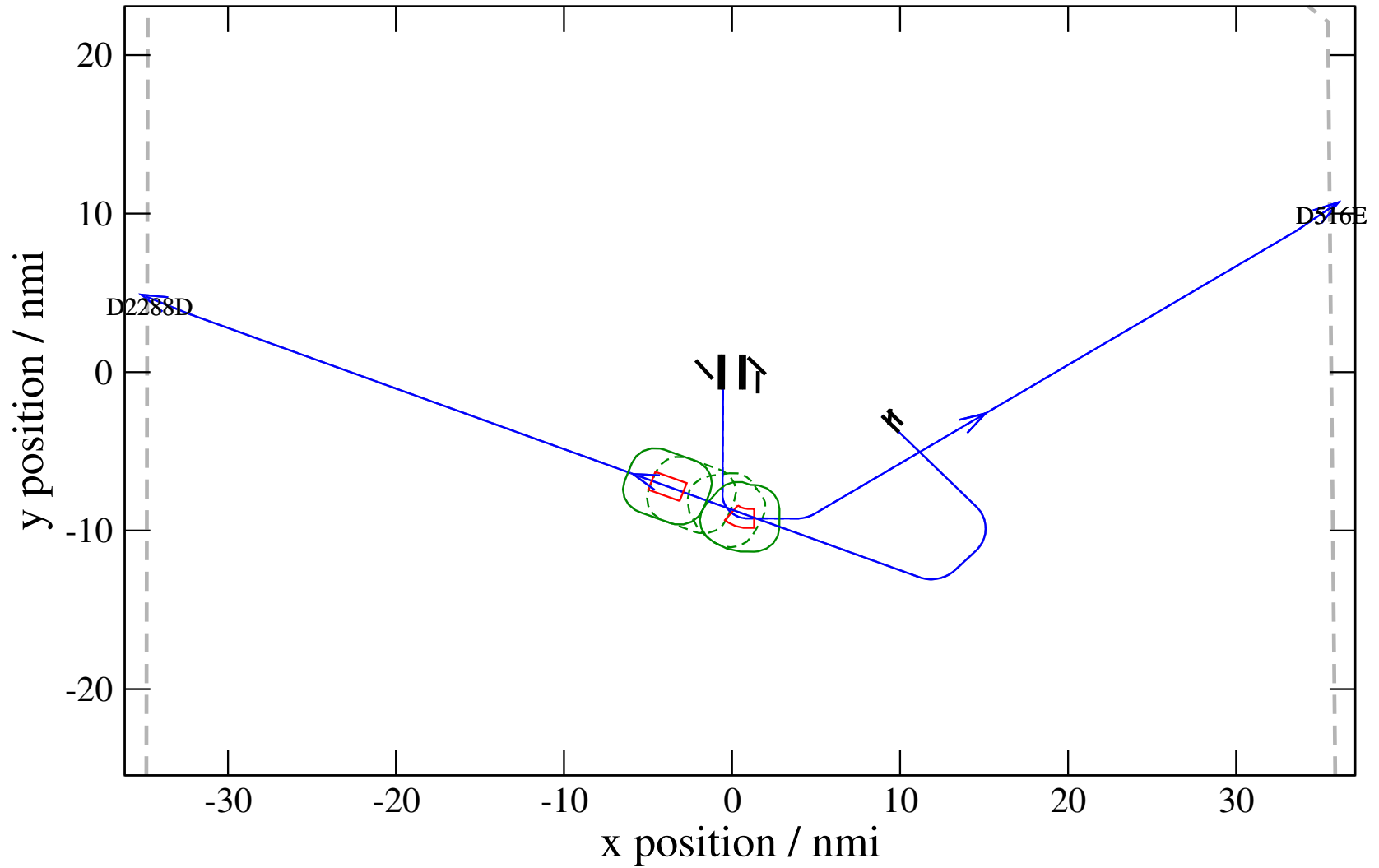
# Maneuver Altitude Profiles

+ D516E-D2288D 0.360V->1.298V: D516E temp alt 6.0 kft, 1.0 Min (+0 s) 2288-516-38



# Maneuver Planview

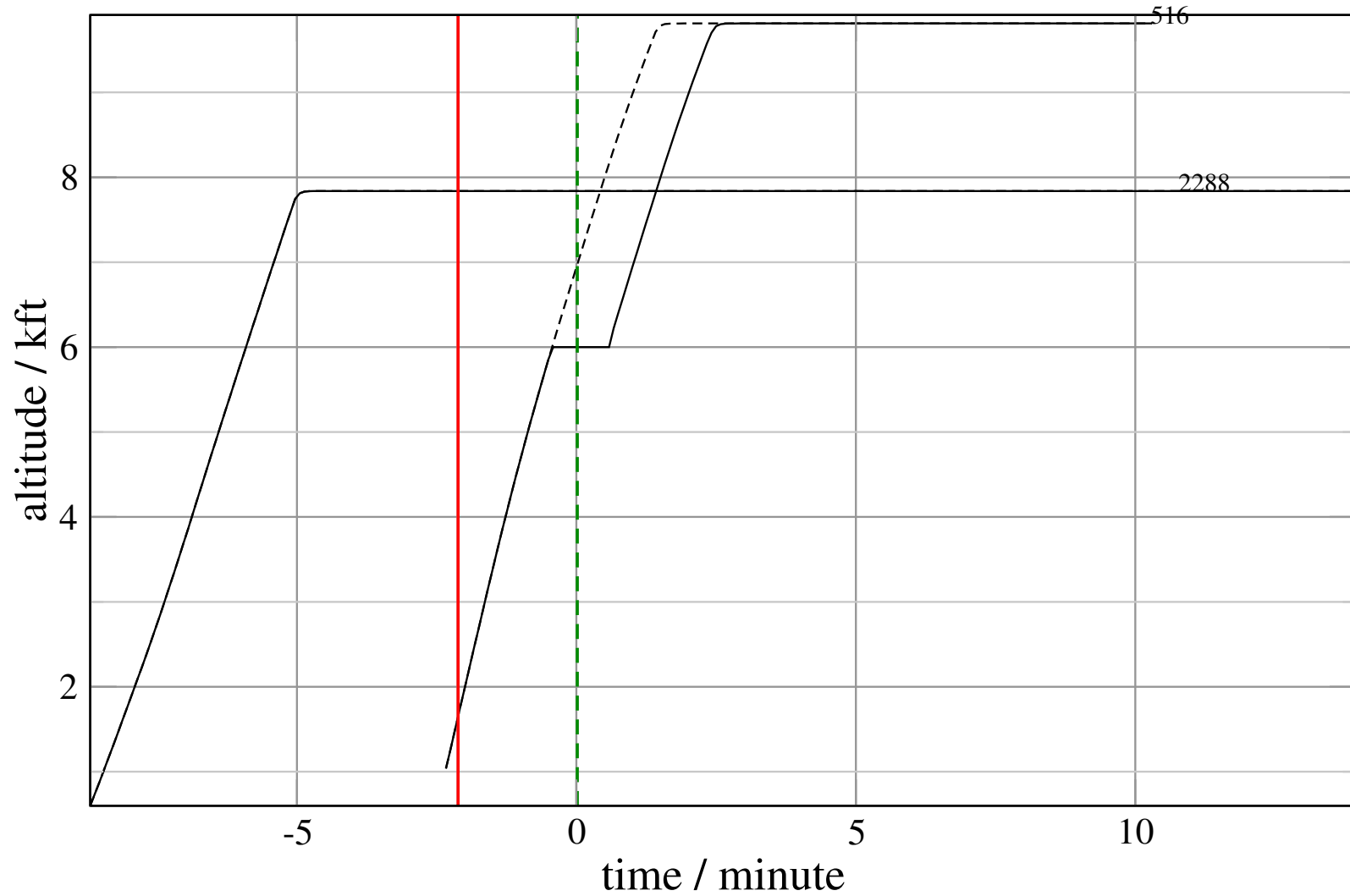
+ D516E-D2288D 0.618V->1.459V: D516E temp alt 6.0 kft, 1.0 Min (+0 s) 2288-516-39





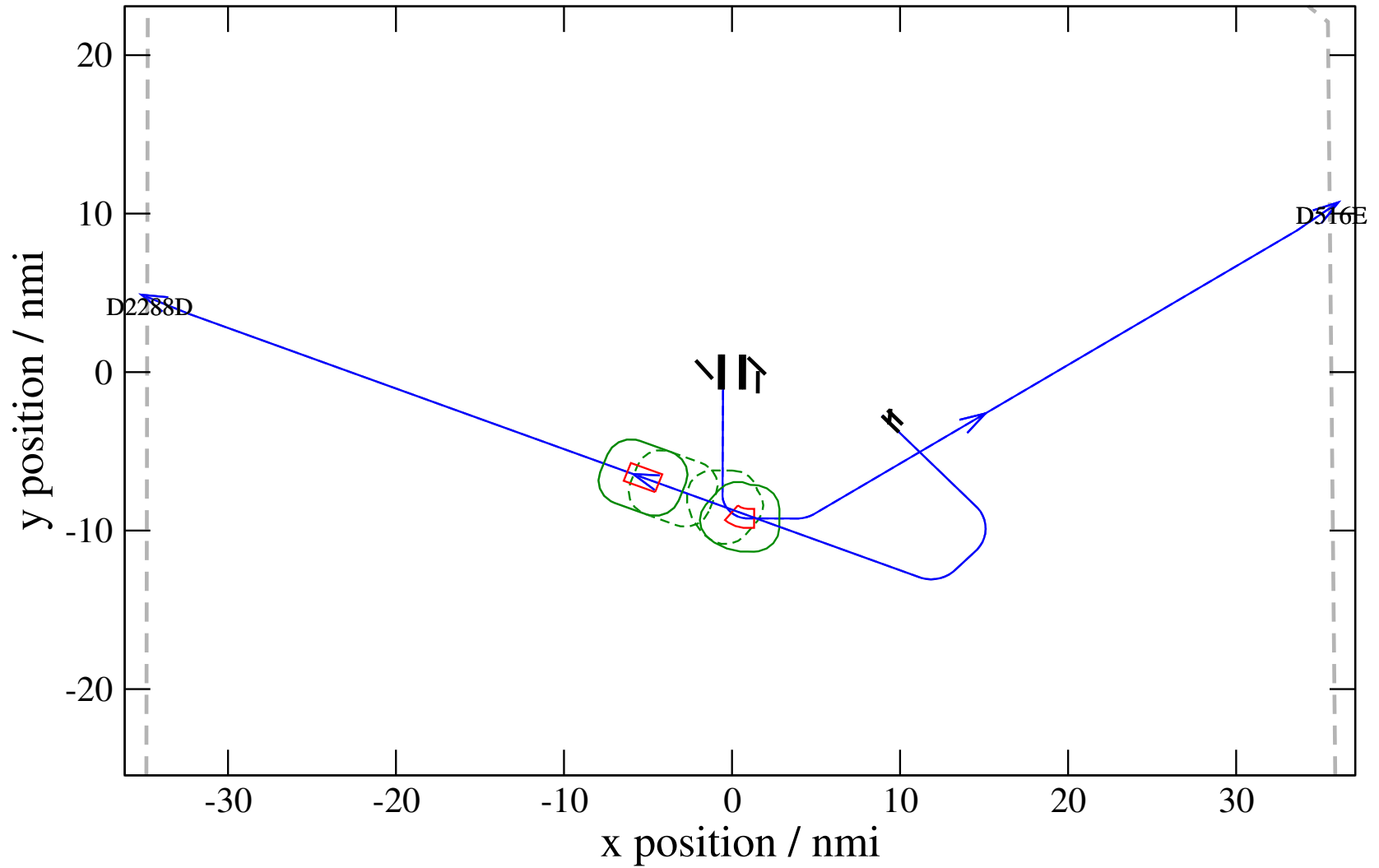
# Maneuver Altitude Profiles

+ D516E-D2288D 0.618V->1.459V: D516E temp alt 6.0 kft, 1.0 Min (+0 s) 2288-516-39



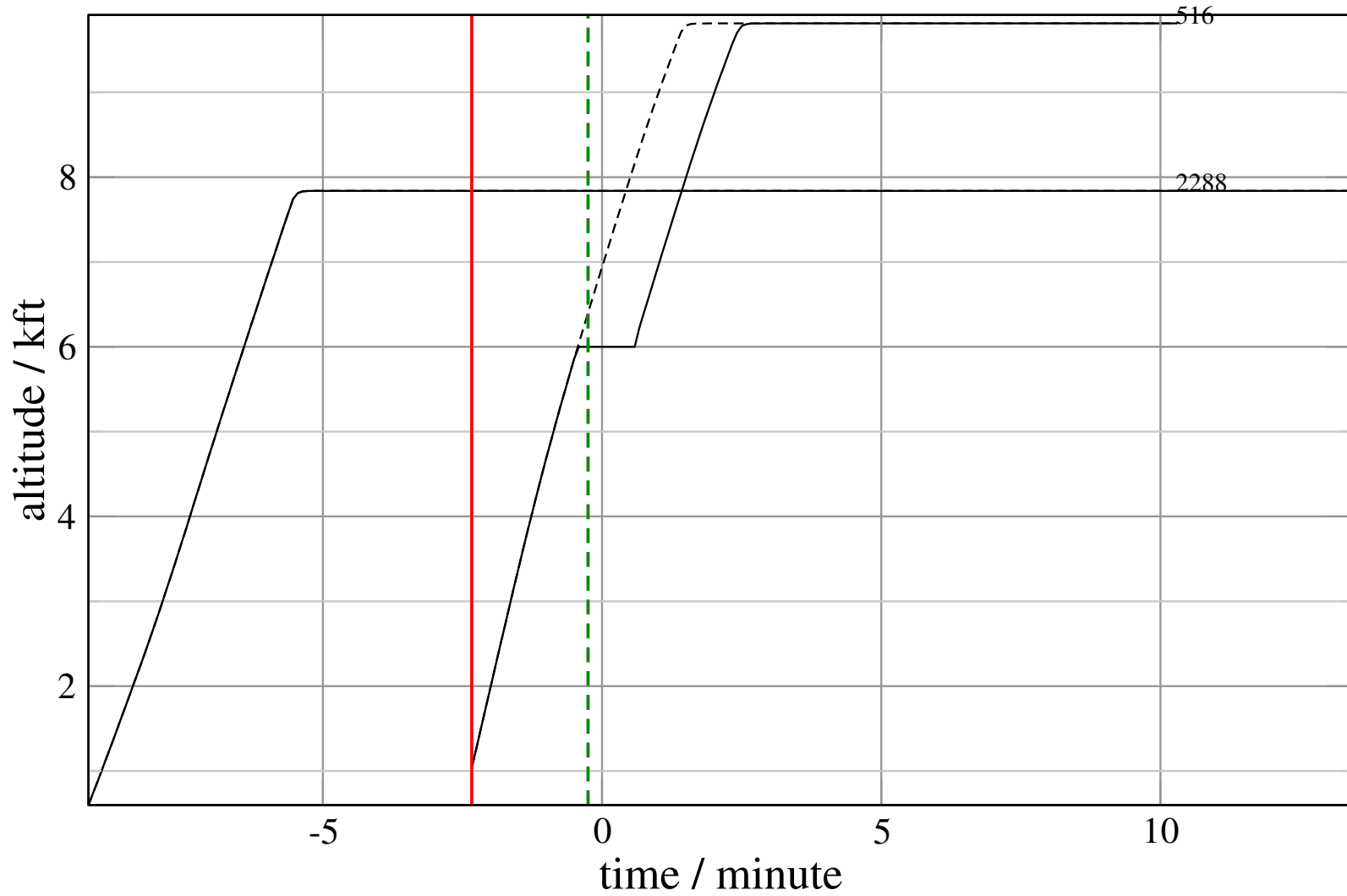
# Maneuver Planview

+ D516E-D2288D 0.891V->1.506H: D516E temp alt 6.0 kft, 1.0 Min (+0 s) 2288-516-40



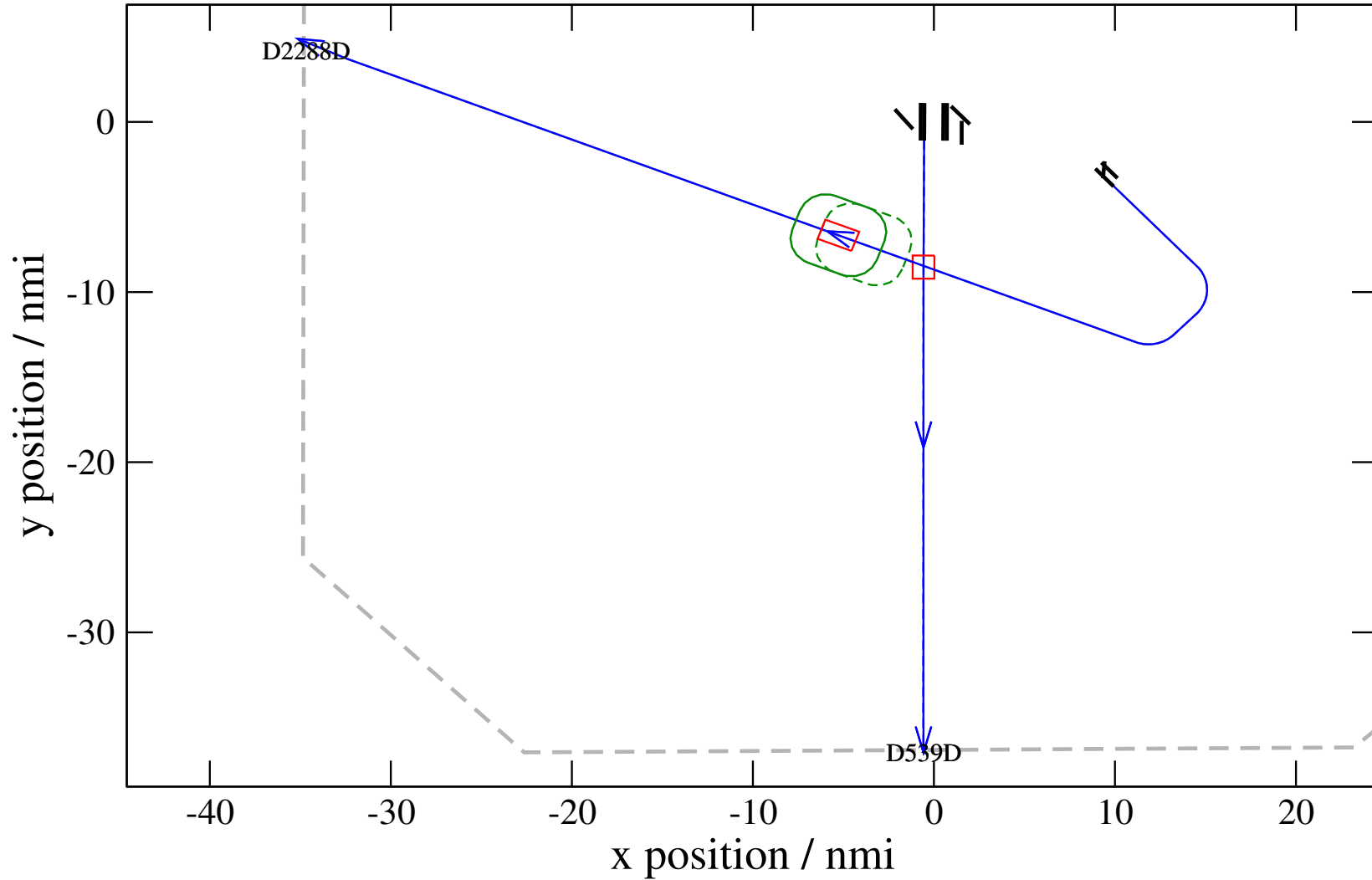
# Maneuver Altitude Profiles

+ D516E-D2288D 0.891V->1.506H: D516E temp alt 6.0 kft, 1.0 Min (+0 s) 2288-516-40



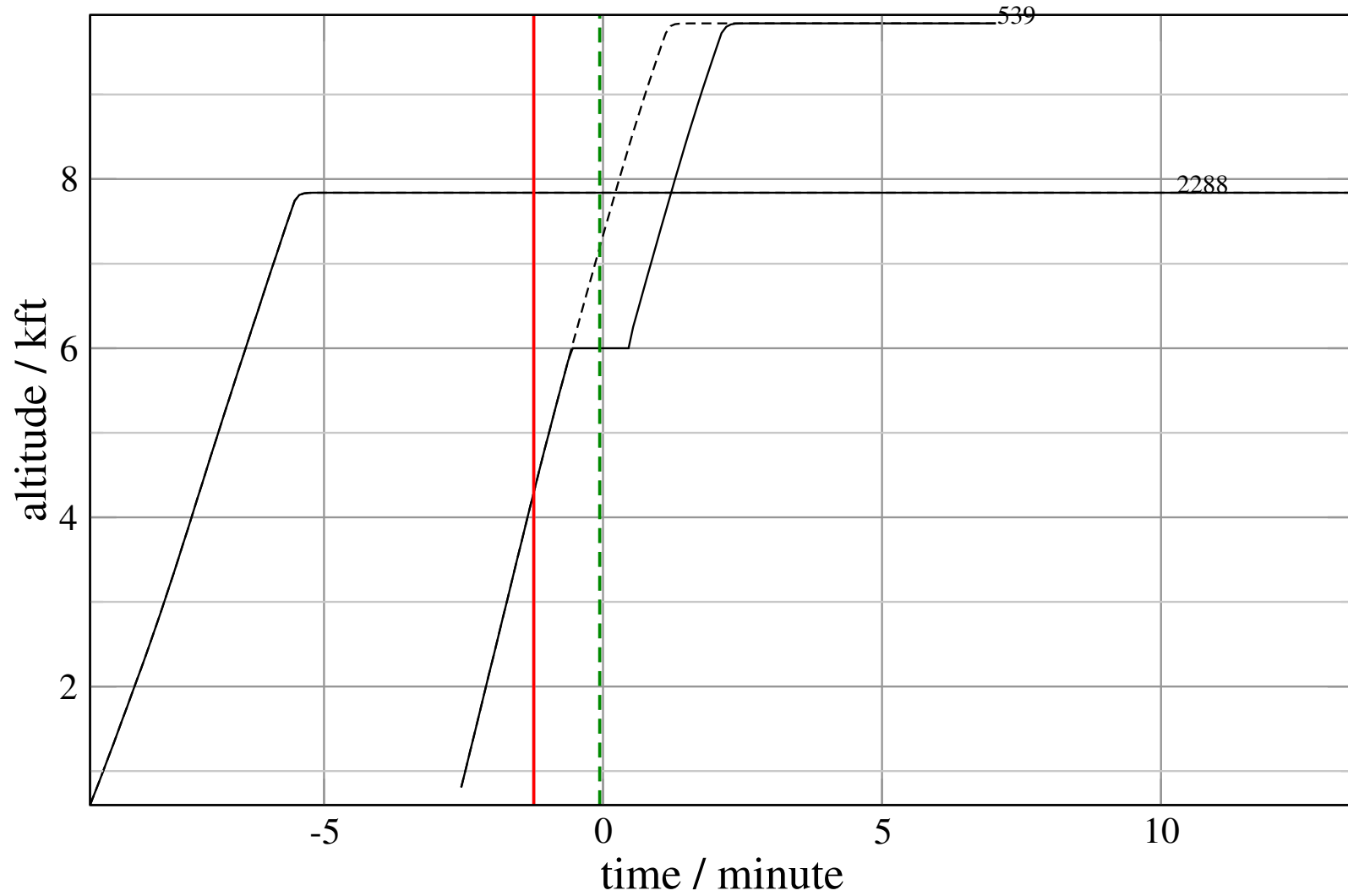
# Maneuver Planview

+ D539D-D2288D 0.725H->1.438V: D539D temp alt 6.0 kft, 1.0 Min (+0 s) 539-2288-33



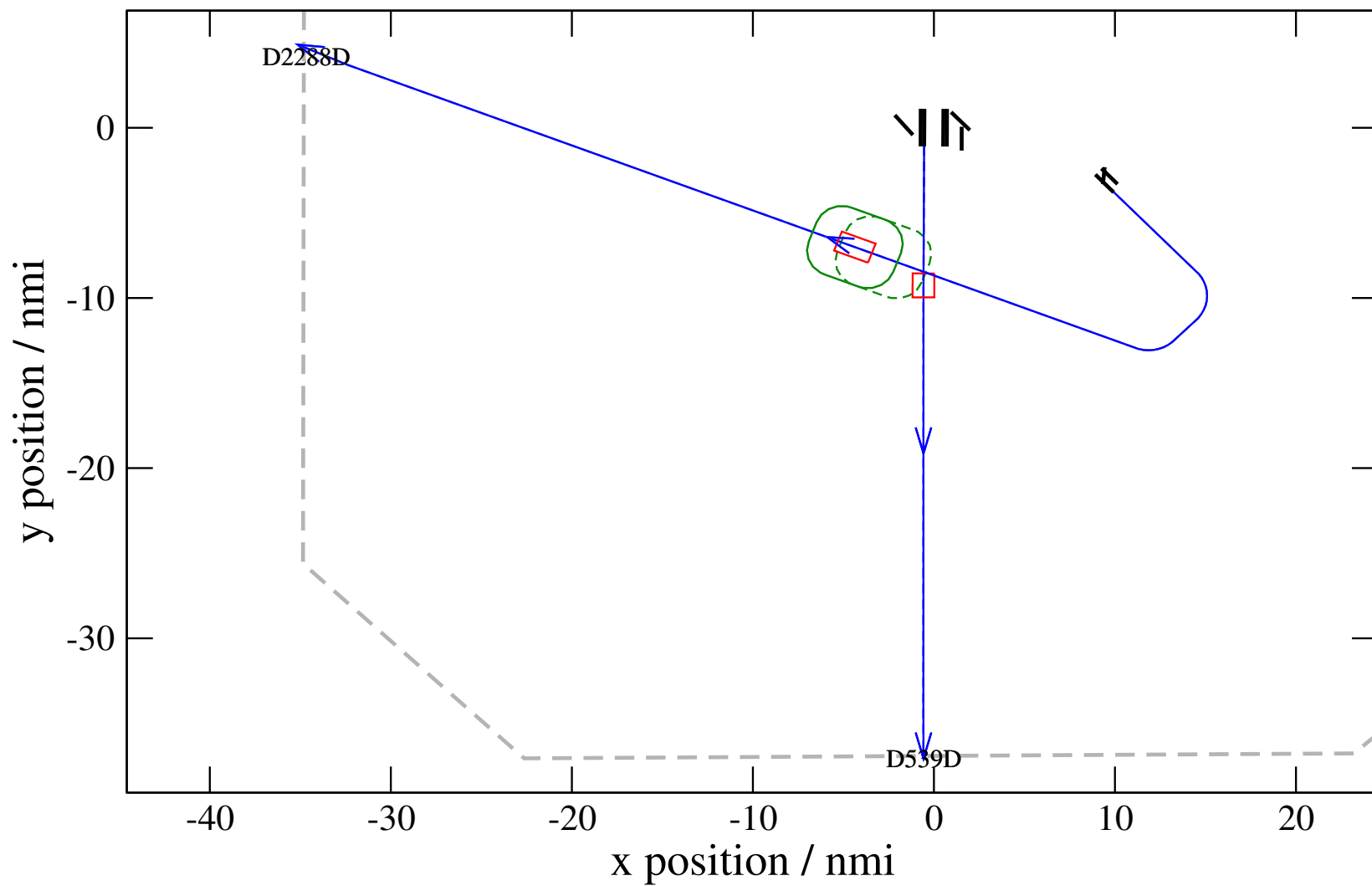
# Maneuver Altitude Profiles

+ D539D-D2288D 0.725H->1.438V: D539D temp alt 6.0 kft, 1.0 Min (+0 s) 539-2288-33



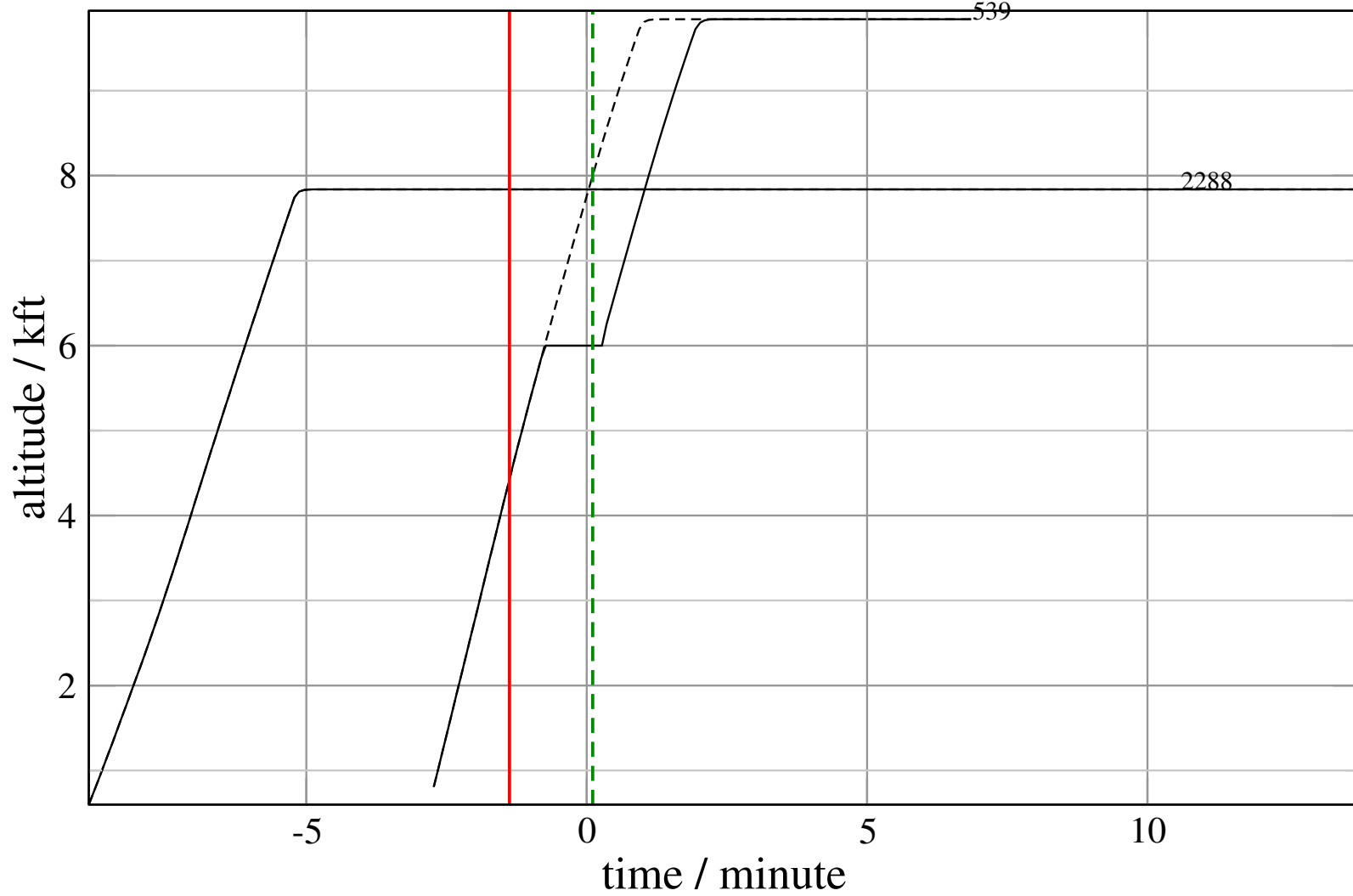
# Maneuver Planview

+ D539D-D2288D 0.380H->1.239V: D539D temp alt 6.0 kft, 1.0 Min (+0 s) 539-2288-34



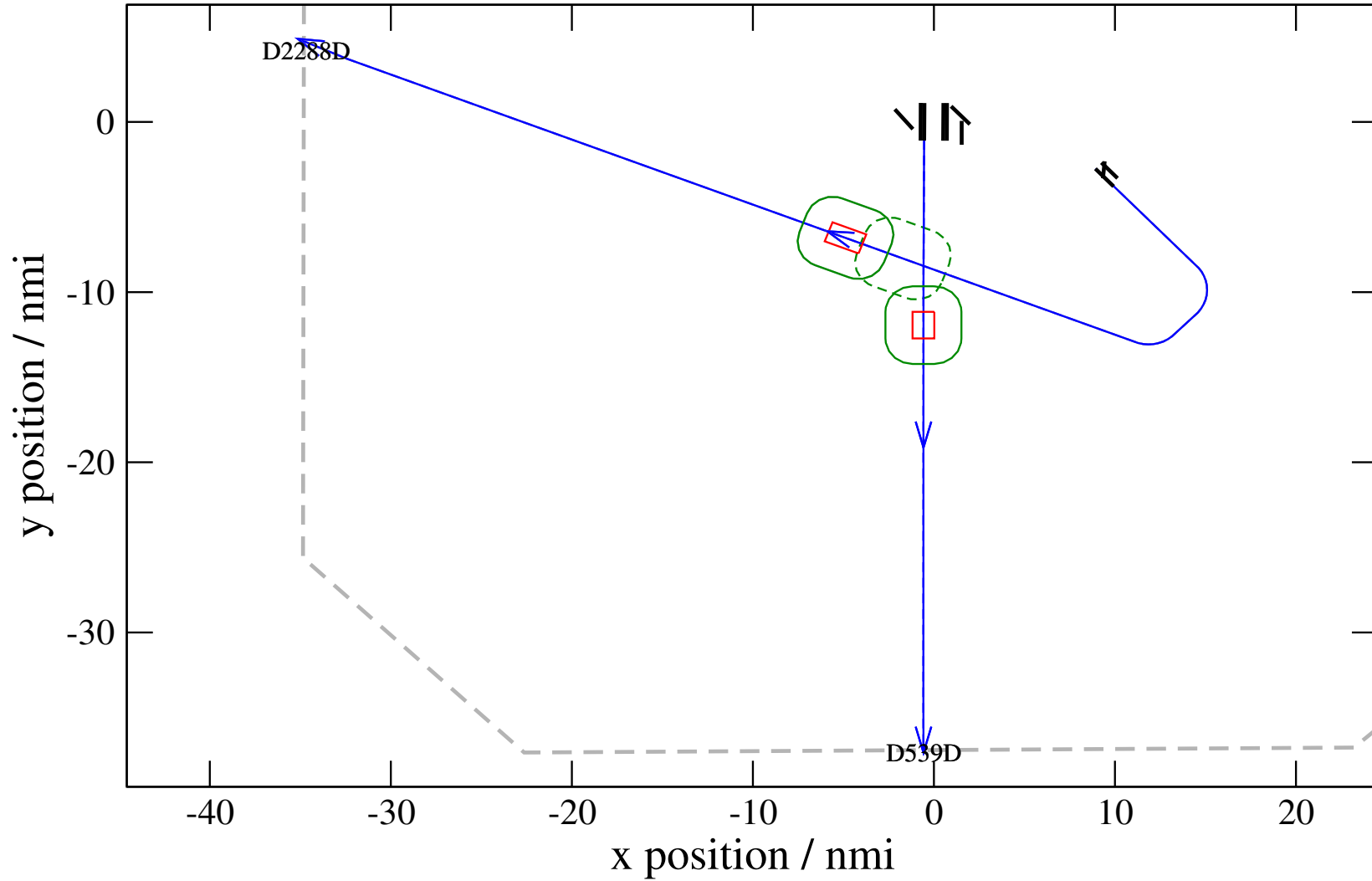
# Maneuver Altitude Profiles

+ D539D-D2288D 0.380H->1.239V: D539D temp alt 6.0 kft, 1.0 Min (+0 s) 539-2288-34



# Maneuver Planview

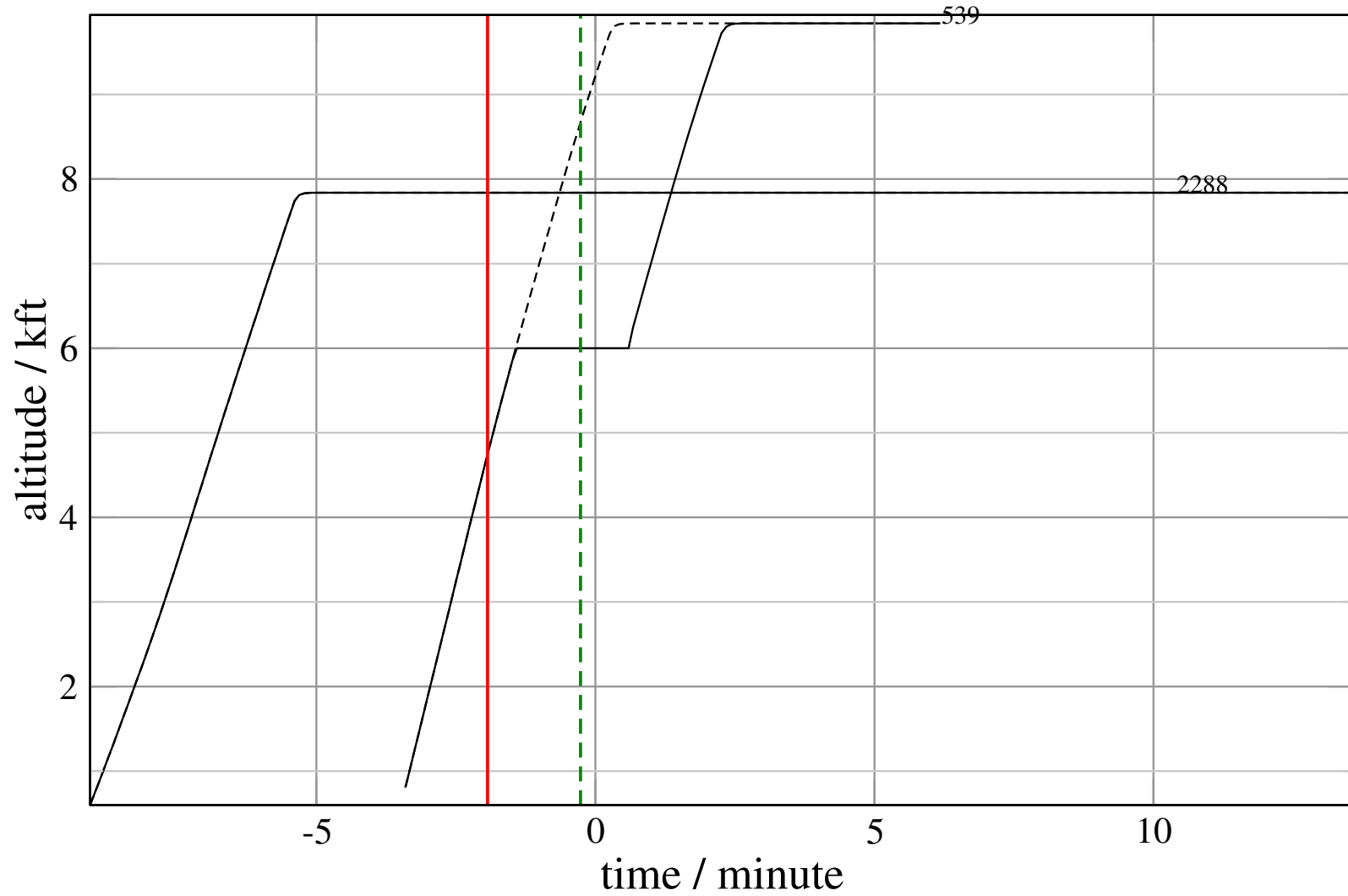
+ D539D-D2288D 0.054H->1.516H: D539D temp alt 6.0 kft, 2.0 Min (+0 s) 539-2288-35





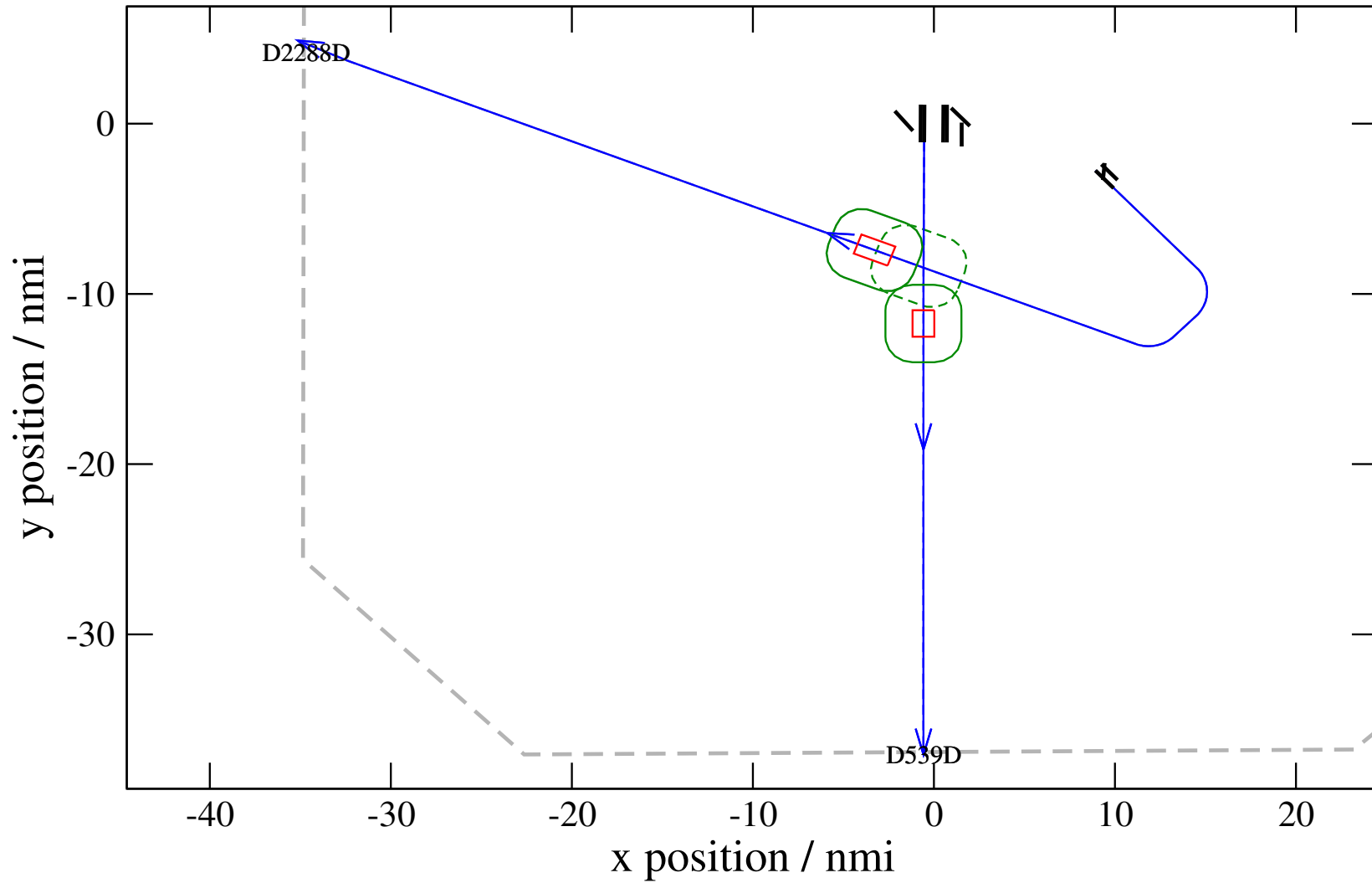
# Maneuver Altitude Profiles

+ D539D-D2288D 0.054H->1.516H: D539D temp alt 6.0 kft, 2.0 Min (+0 s) 539-2288-35



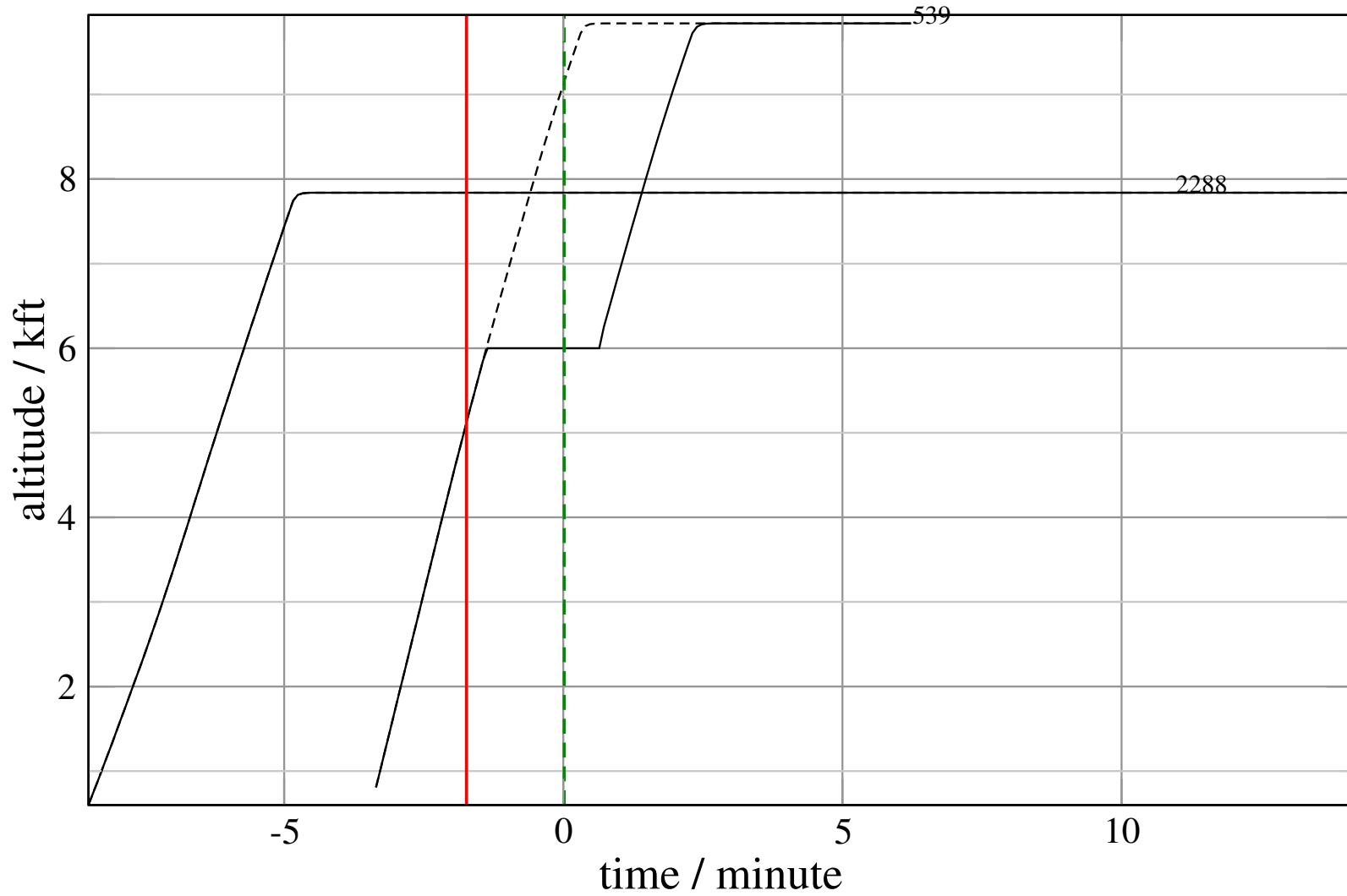
# Maneuver Planview

+ D539D-D2288D 0.001H->1.475V: D539D temp alt 6.0 kft, 2.0 Min (+0 s) 539-2288-36



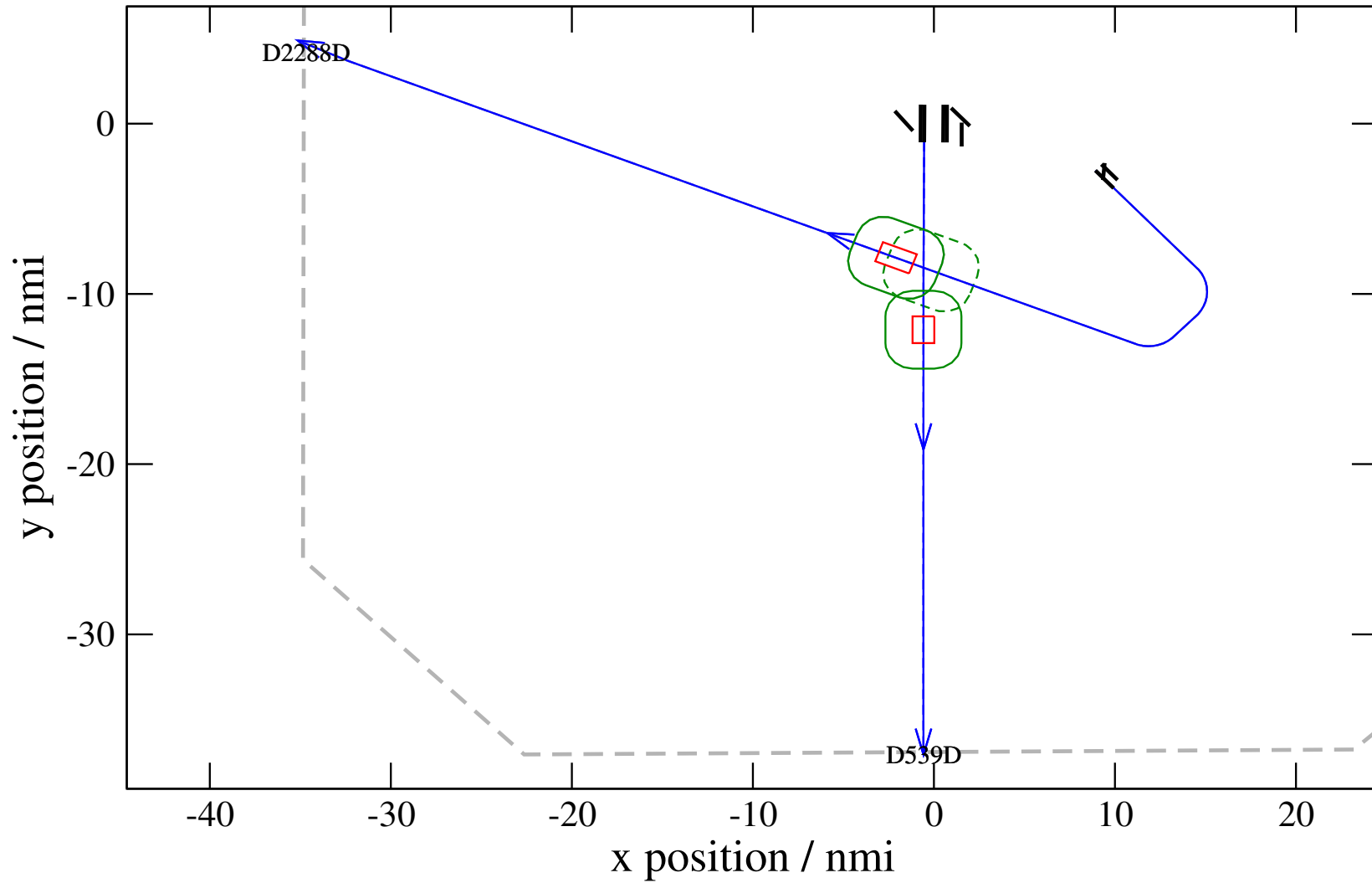
# Maneuver Altitude Profiles

+ D539D-D2288D 0.001H->1.475V: D539D temp alt 6.0 kft, 2.0 Min (+0 s) 539-2288-36



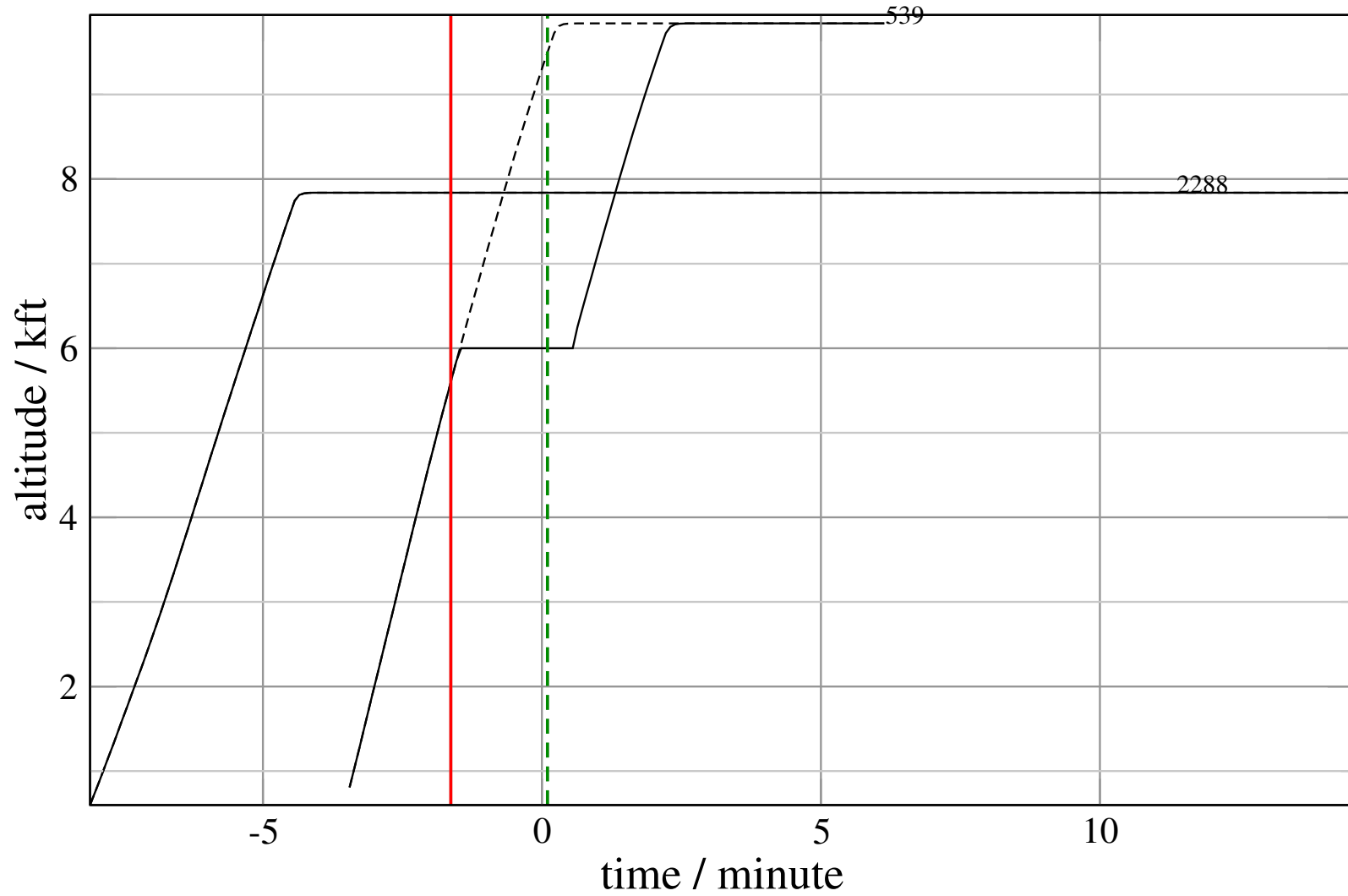
# Maneuver Planview

+ D539D-D2288D 0.002H->1.374V: D539D temp alt 6.0 kft, 2.0 Min (+0 s) 539-2288-37



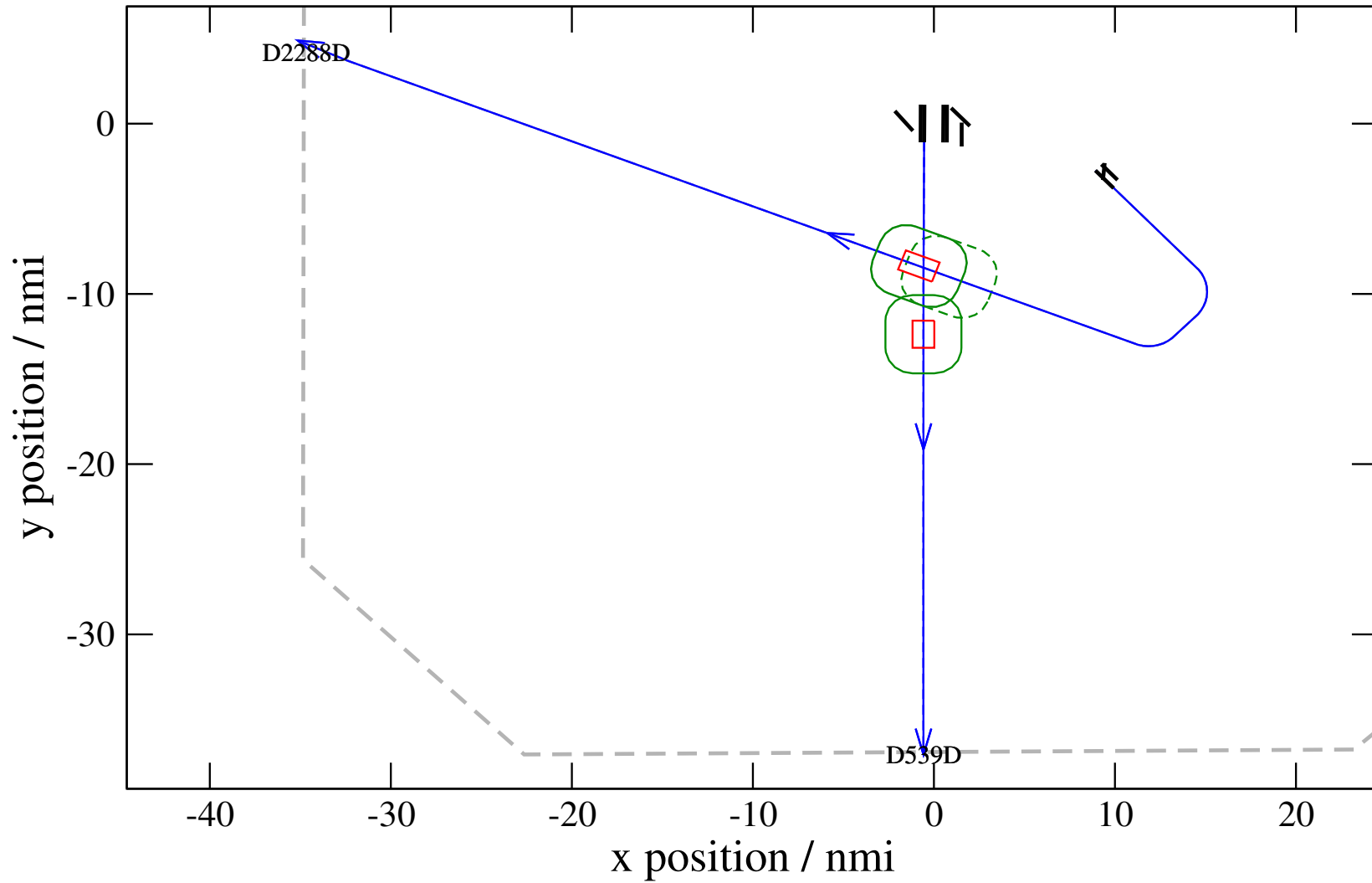
# Maneuver Altitude Profiles

+ D539D-D2288D 0.002H->1.374V: D539D temp alt 6.0 kft, 2.0 Min (+0 s) 539-2288-37



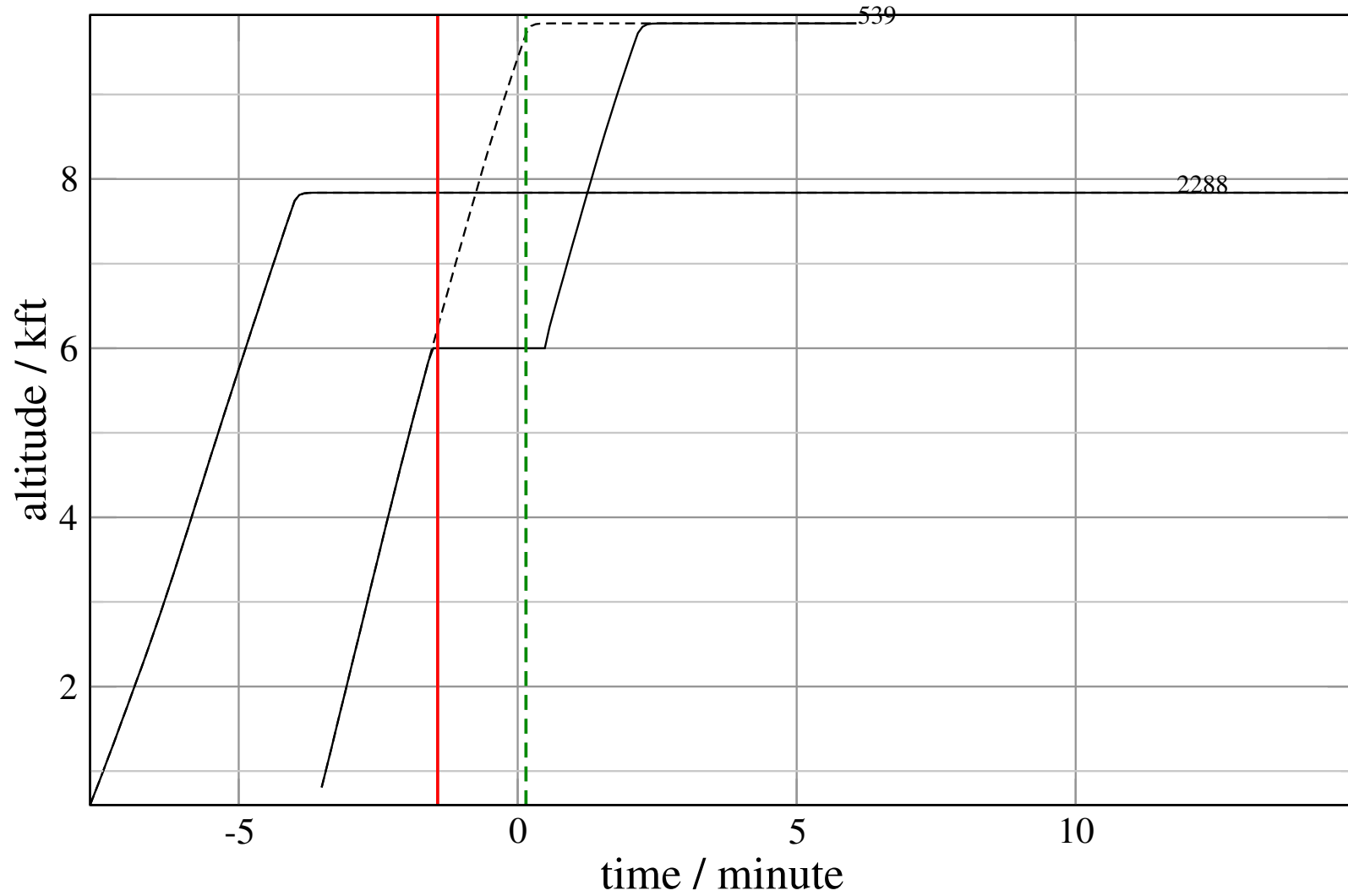
# Maneuver Planview

+ D539D-D2288D 0.104H->1.302V: D539D temp alt 6.0 kft, 2.0 Min (+0 s) 539-2288-38



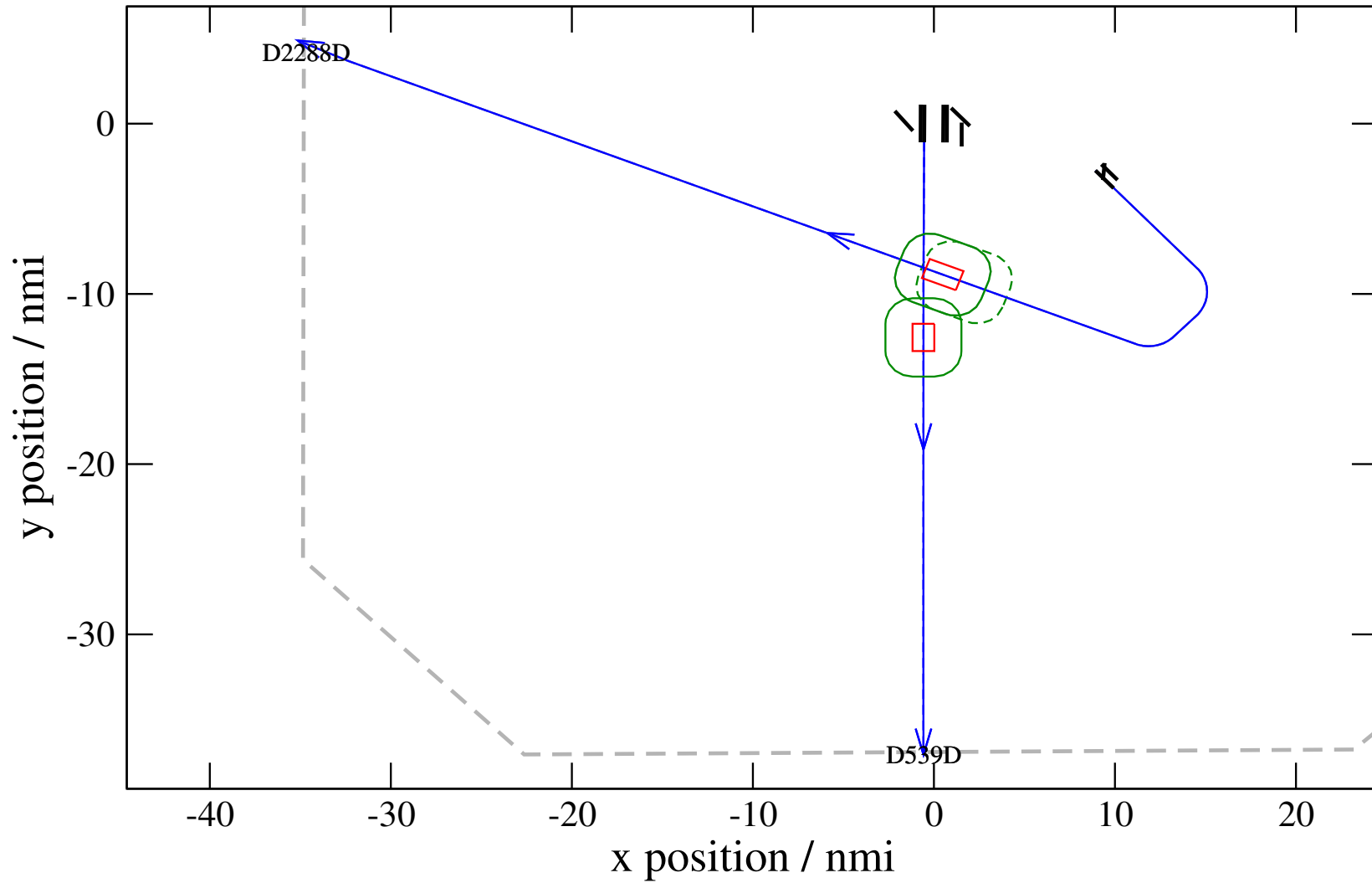
# Maneuver Altitude Profiles

+ D539D-D2288D 0.104H->1.302V: D539D temp alt 6.0 kft, 2.0 Min (+0 s) 539-2288-38



# Maneuver Planview

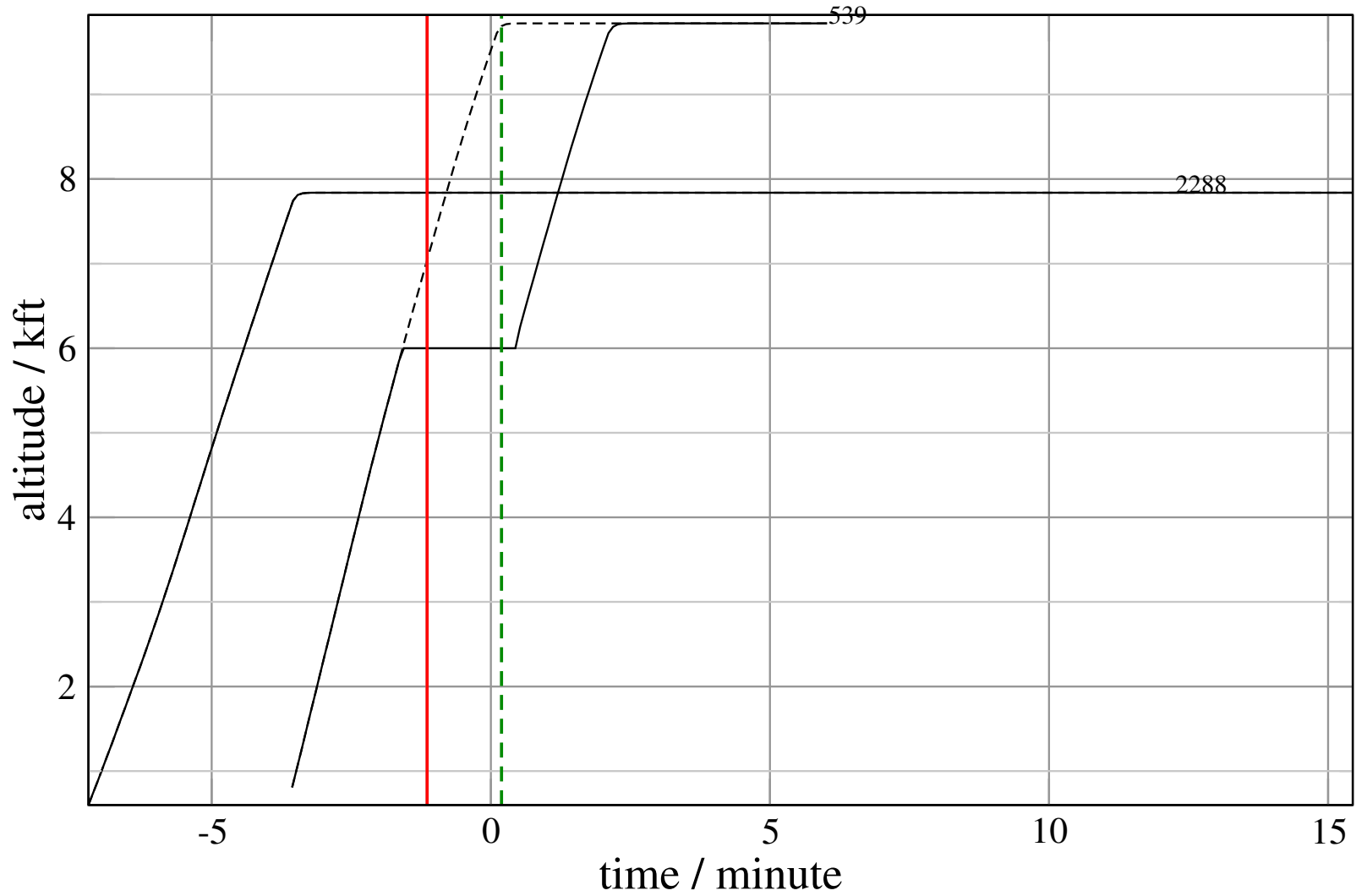
+ D539D-D2288D 0.427H->1.255H: D539D temp alt 6.0 kft, 2.0 Min (+0 s) 539-2288-39





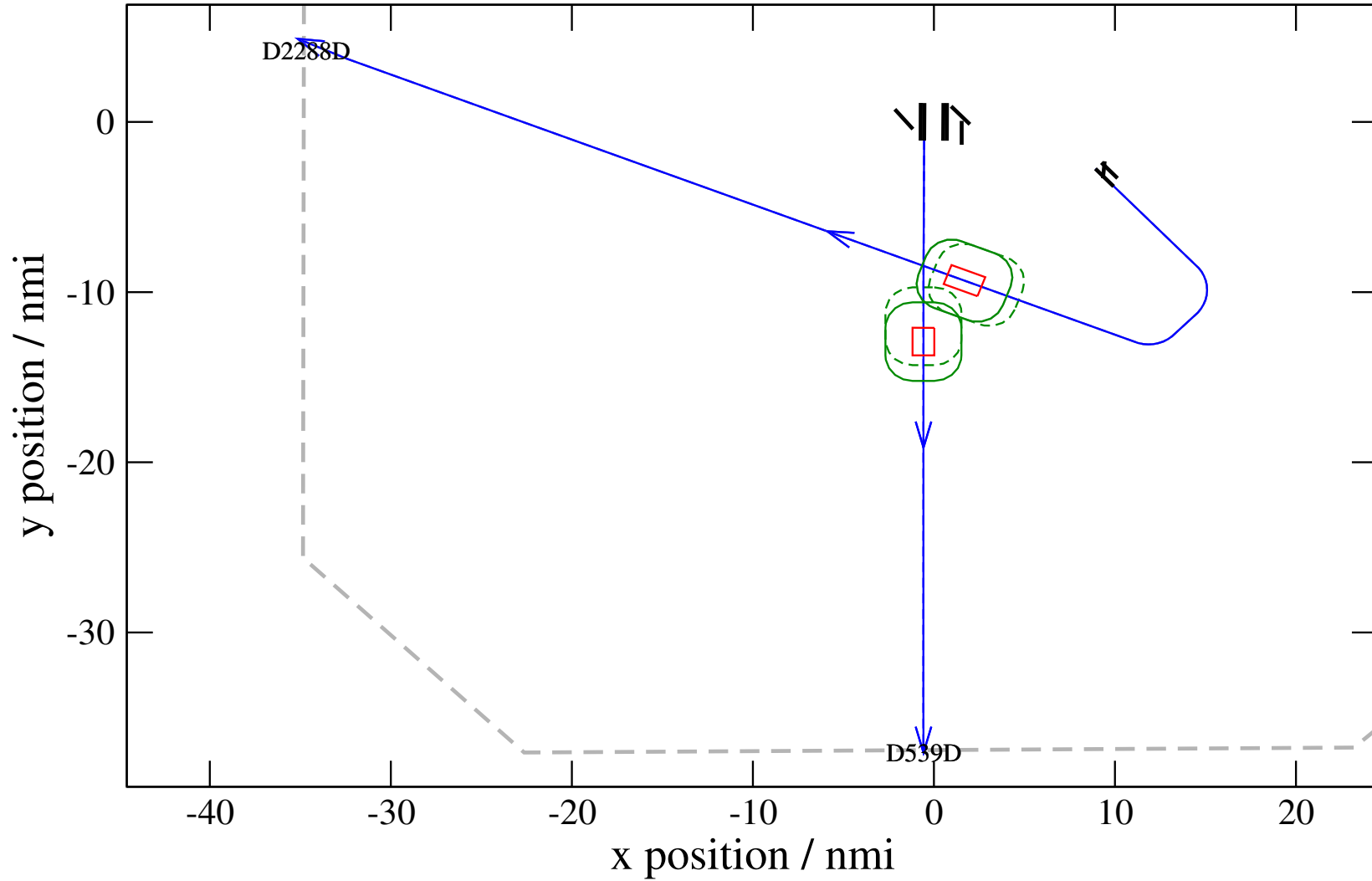
# Maneuver Altitude Profiles

+ D539D-D2288D 0.427H->1.255H: D539D temp alt 6.0 kft, 2.0 Min (+0 s) 539-2288-39



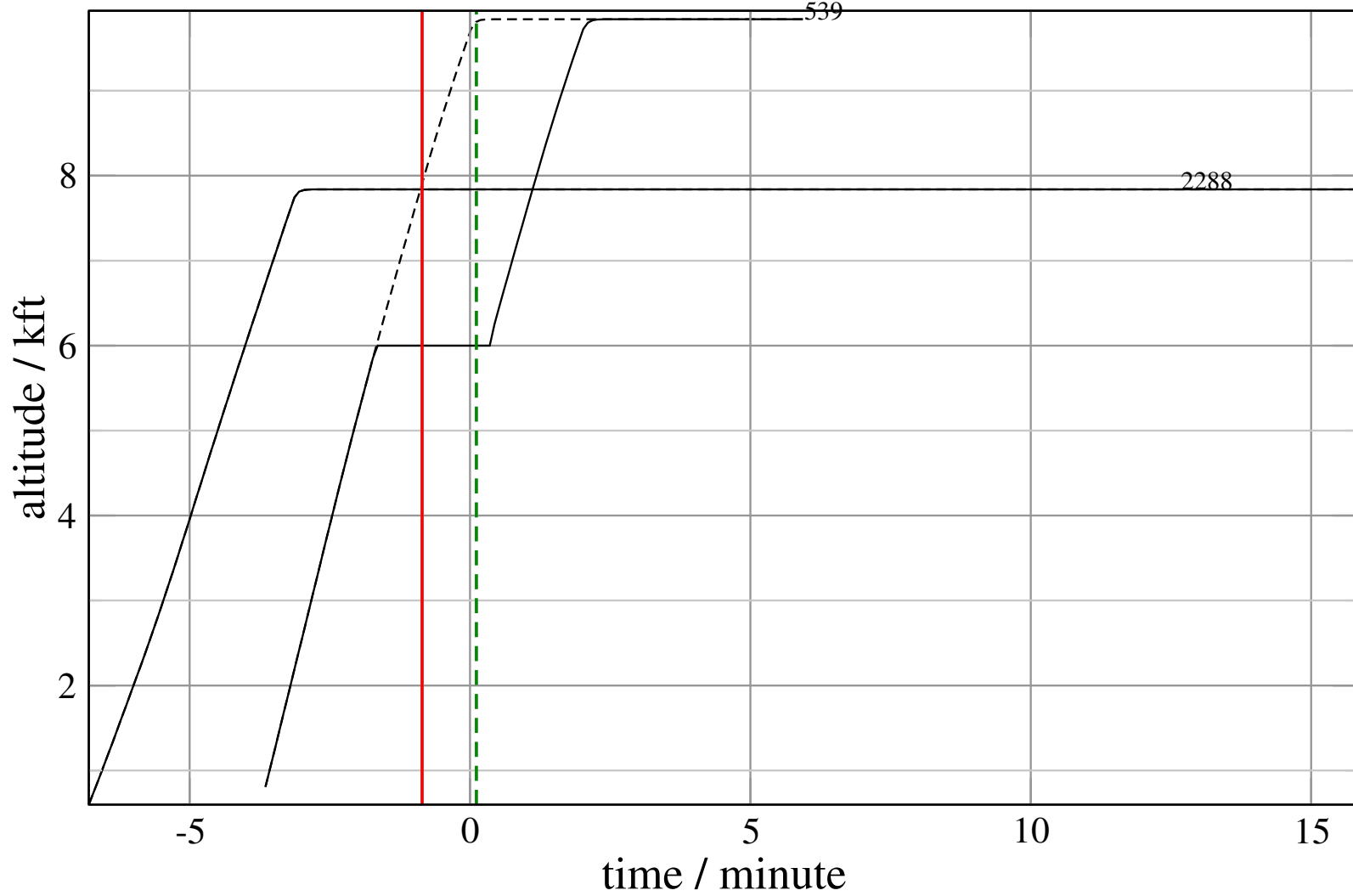
# Maneuver Planview

+ D539D-D2288D 0.619H->1.254V: D539D temp alt 6.0 kft, 2.0 Min (+0 s) 539-2288-40



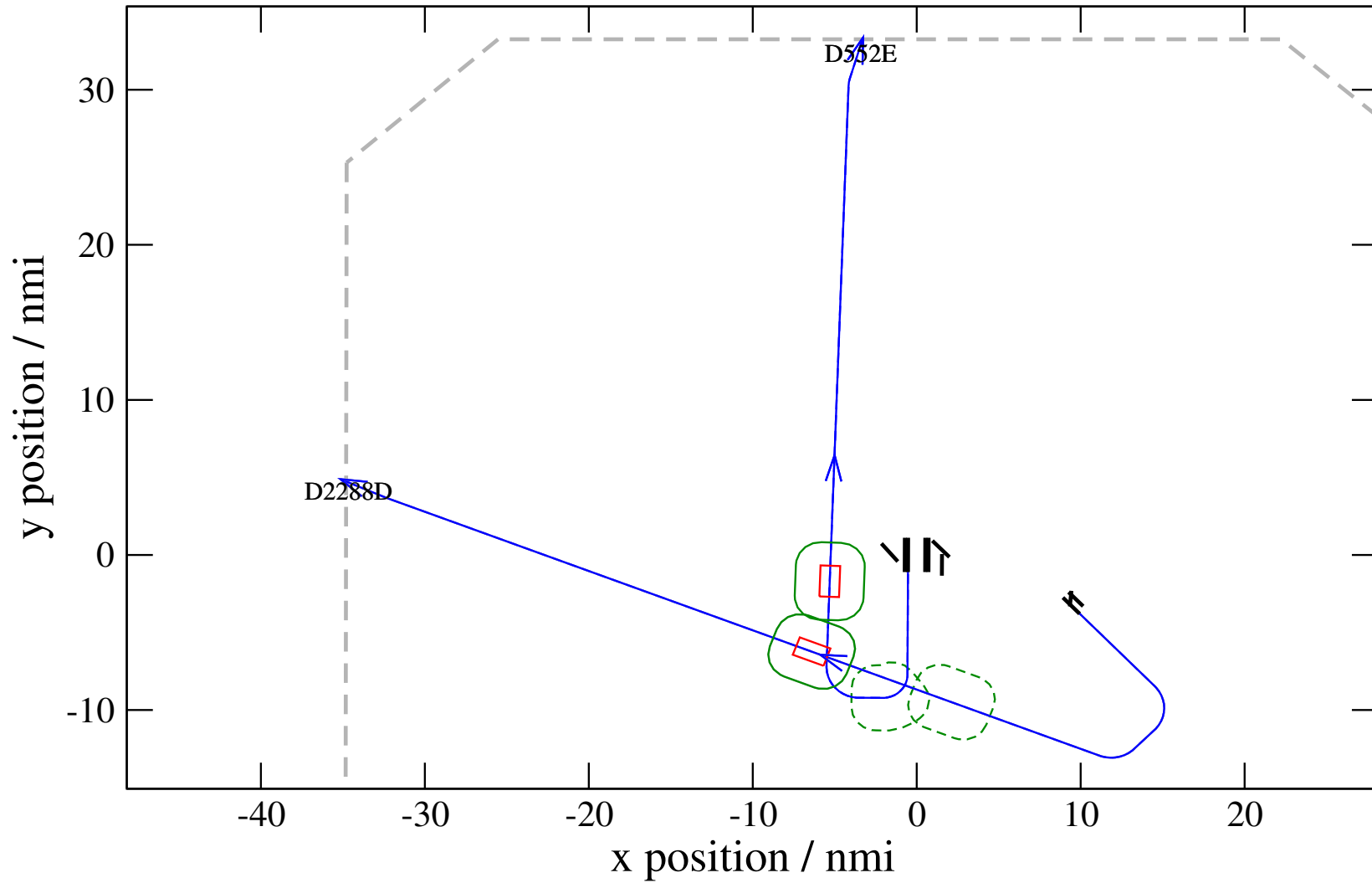
# Maneuver Altitude Profiles

+ D539D-D2288D 0.619H->1.254V: D539D temp alt 6.0 kft, 2.0 Min (+0 s) 539-2288-40



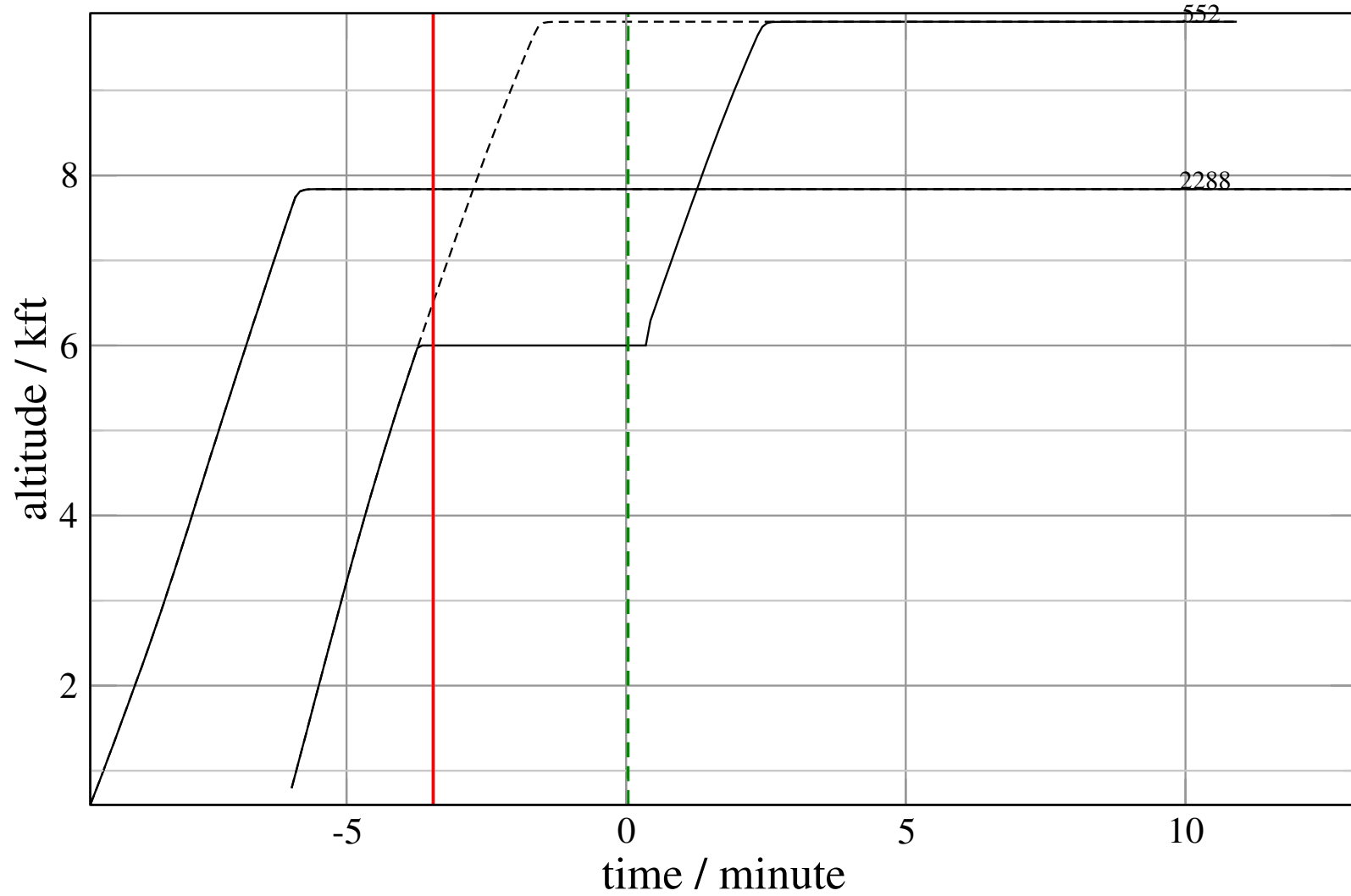
# Maneuver Planview

+ D552E-D2288D 0.586H->1.200H: D552E temp alt 6.0 kft, 4.0 Min (+0 s) 2288-552-42



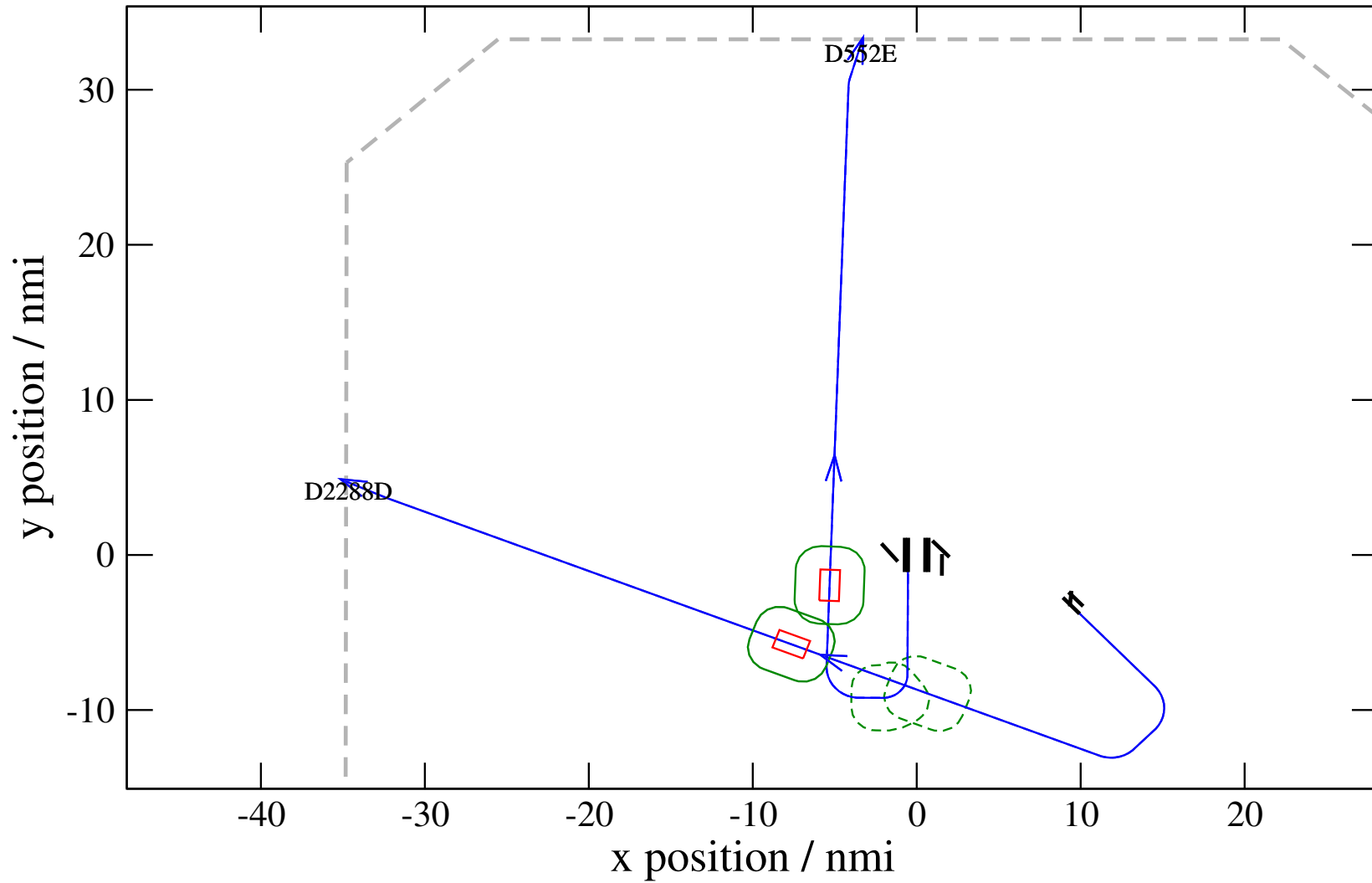
# Maneuver Altitude Profiles

+ D552E-D2288D 0.586H->1.200H: D552E temp alt 6.0 kft, 4.0 Min (+0 s) 2288-552-42



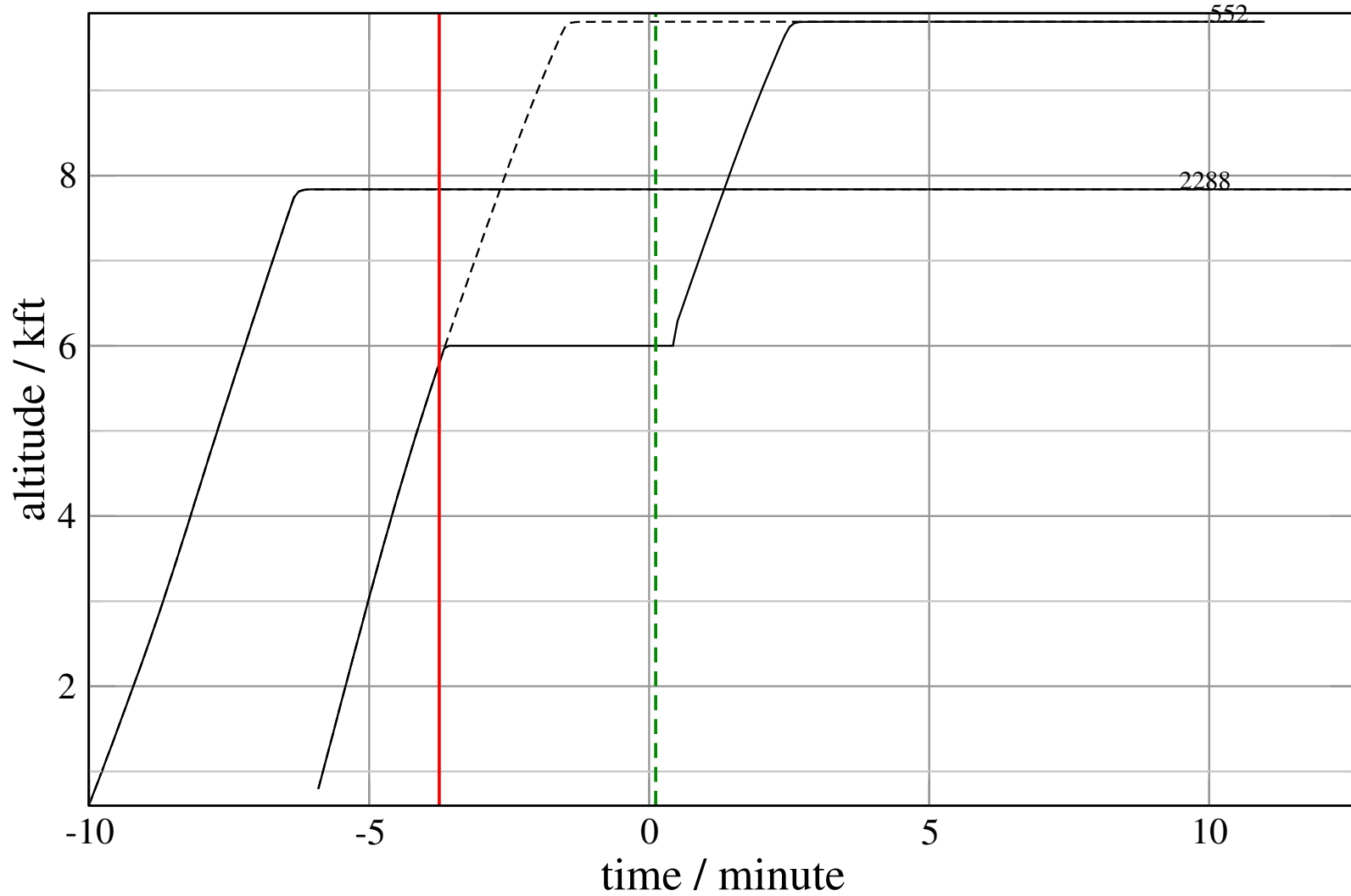
# Maneuver Planview

+ D552E-D2288D 0.117V->1.199V: D552E temp alt 6.0 kft, 4.0 Min (+0 s) 2288-552-43



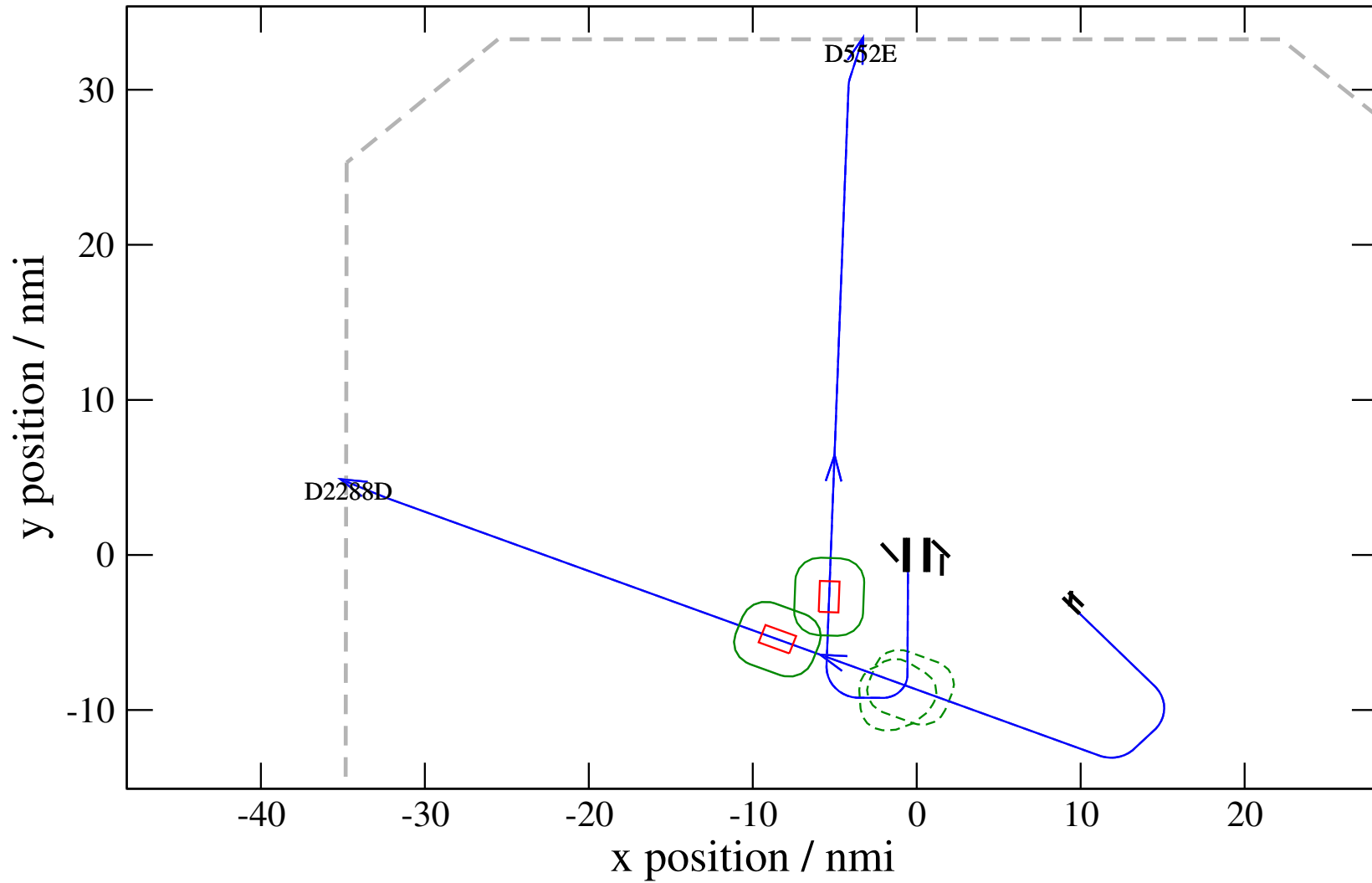
# Maneuver Altitude Profiles

+ D552E-D2288D 0.117V->1.199V: D552E temp alt 6.0 kft, 4.0 Min (+0 s) 2288-552-43



# Maneuver Planview

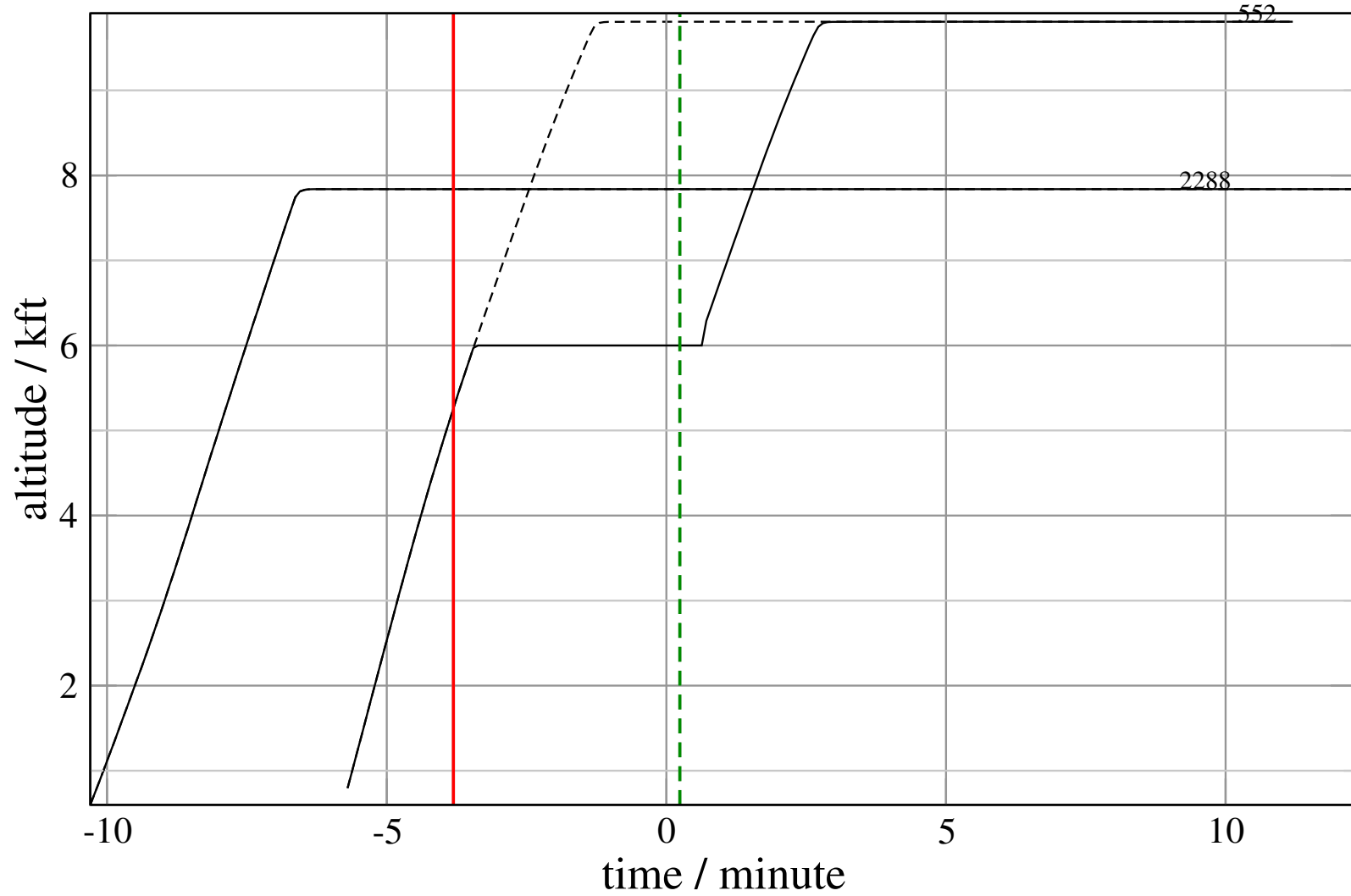
+ D552E-D2288D 0.000H->1.202H: D552E temp alt 6.0 kft, 4.0 Min (+0 s) 2288-552-44





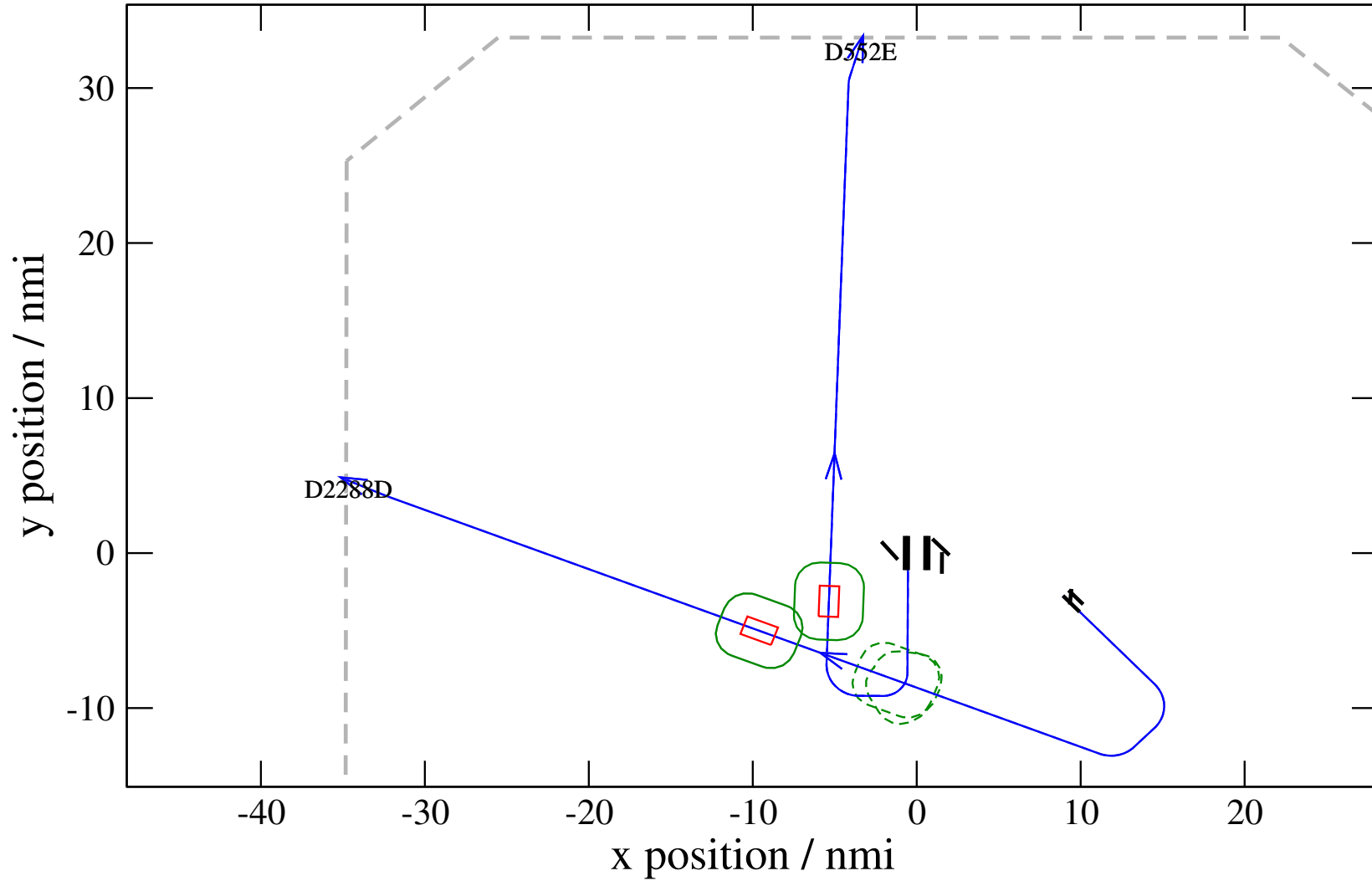
# Maneuver Altitude Profiles

+ D552E-D2288D 0.000H->1.202H: D552E temp alt 6.0 kft, 4.0 Min (+0 s) 2288-552-44



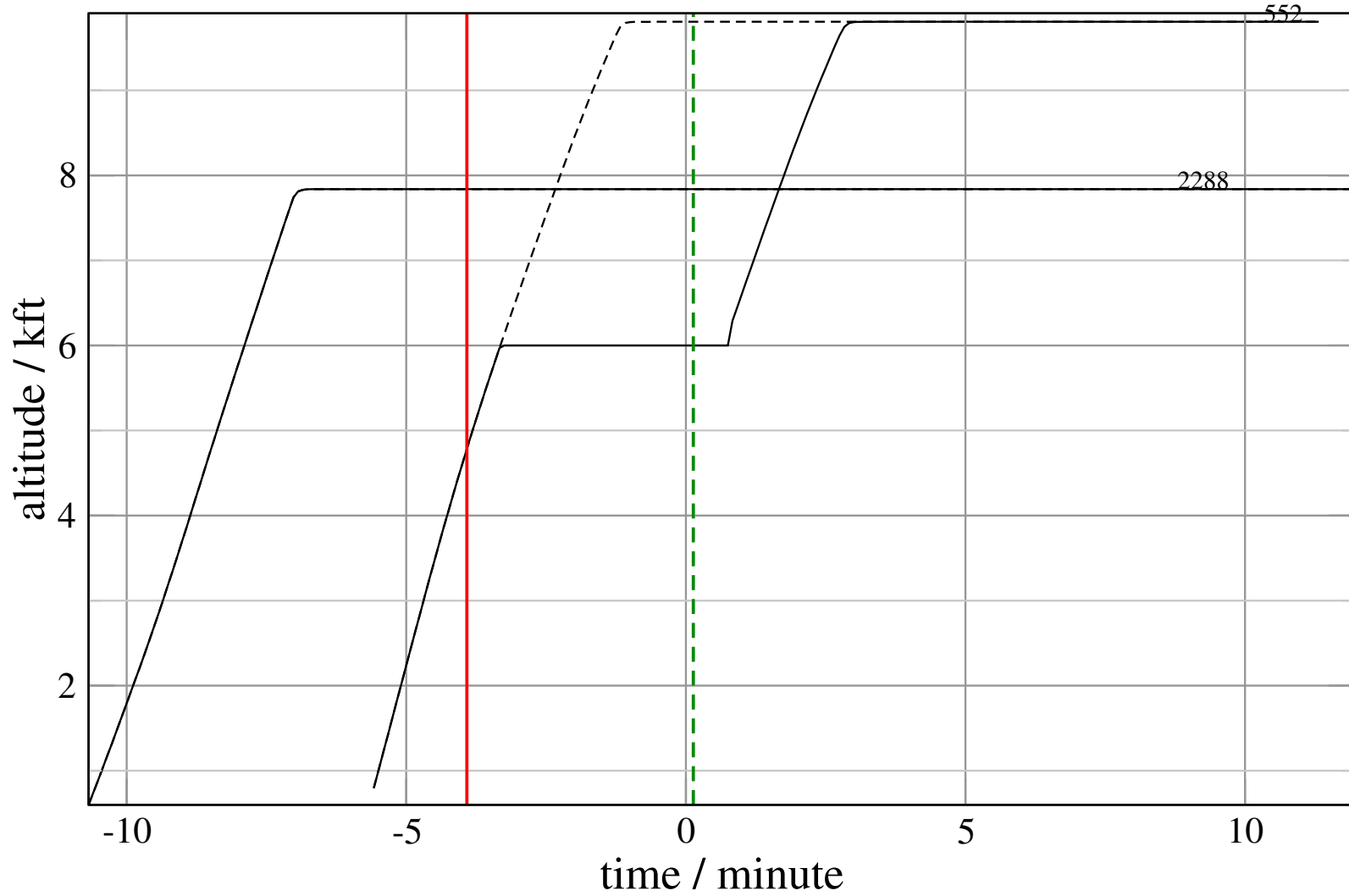
# Maneuver Planview

+ D552E-D2288D 0.000H->1.245V: D552E temp alt 6.0 kft, 4.0 Min (+0 s) 2288-552-45



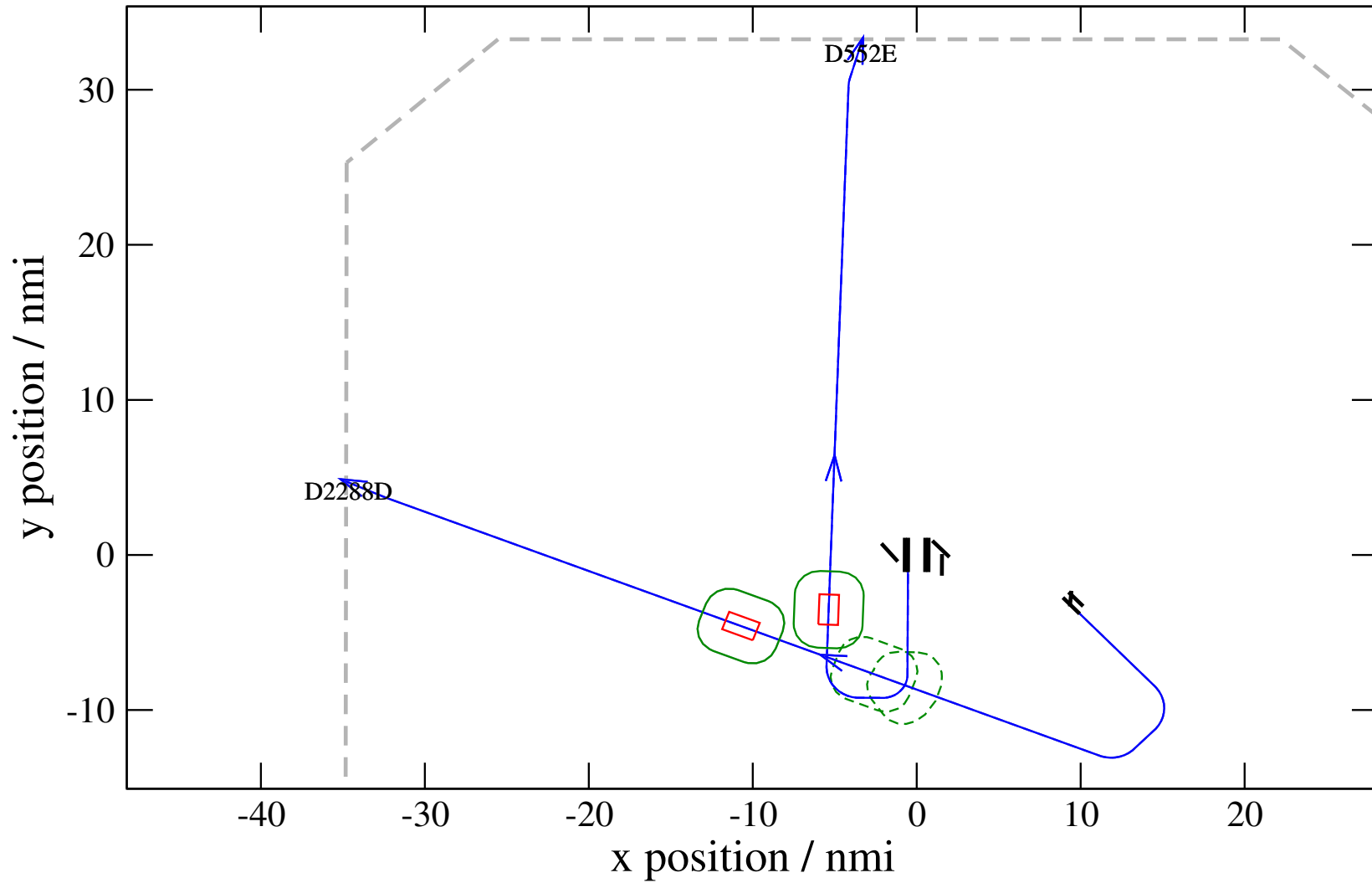
# Maneuver Altitude Profiles

+ D552E-D2288D 0.000H->1.245V: D552E temp alt 6.0 kft, 4.0 Min (+0 s) 2288-552-45



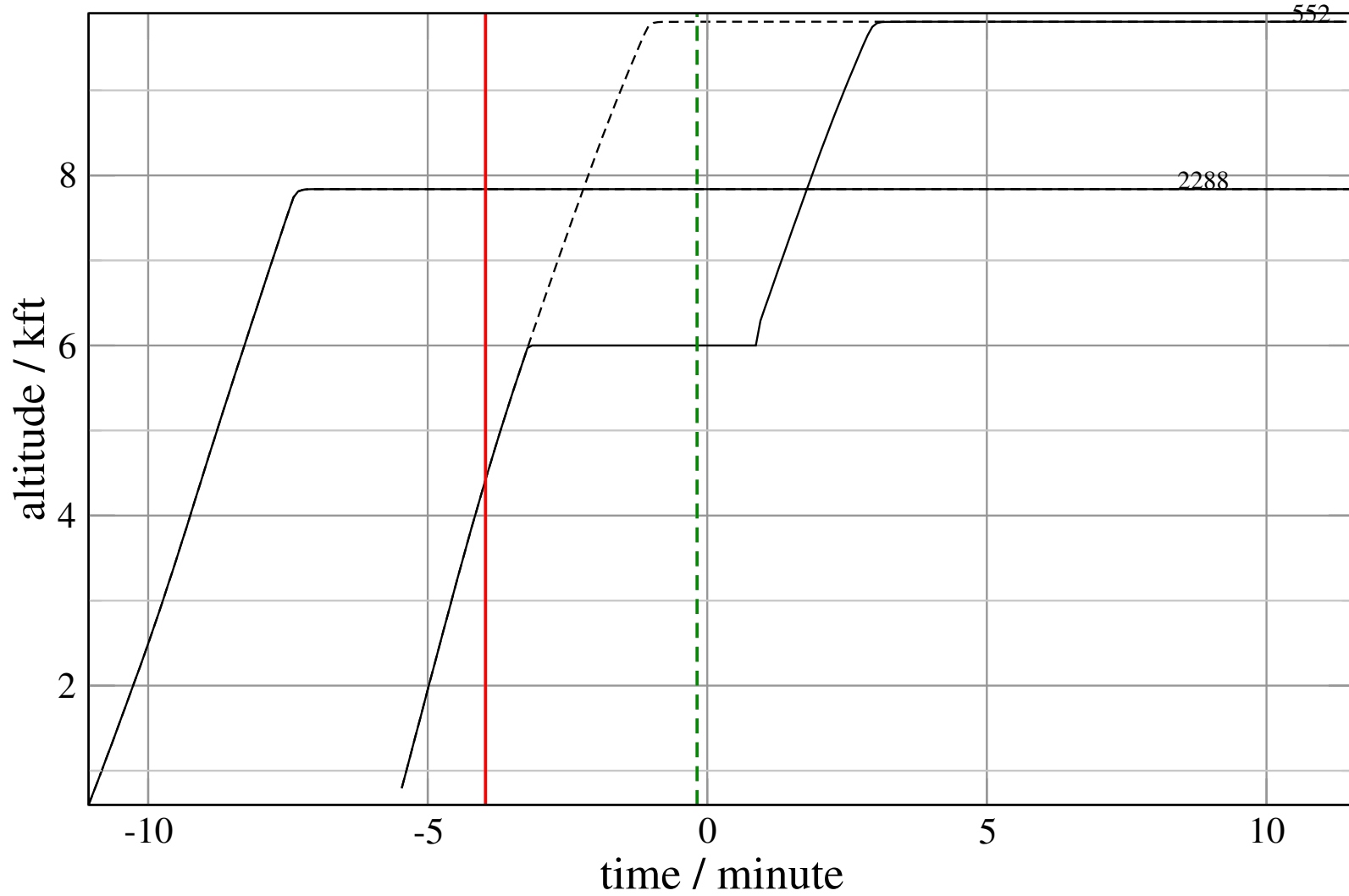
# Maneuver Planview

+ D552E-D2288D 0.090H->1.361H: D552E temp alt 6.0 kft, 4.0 Min (+0 s) 2288-552-46



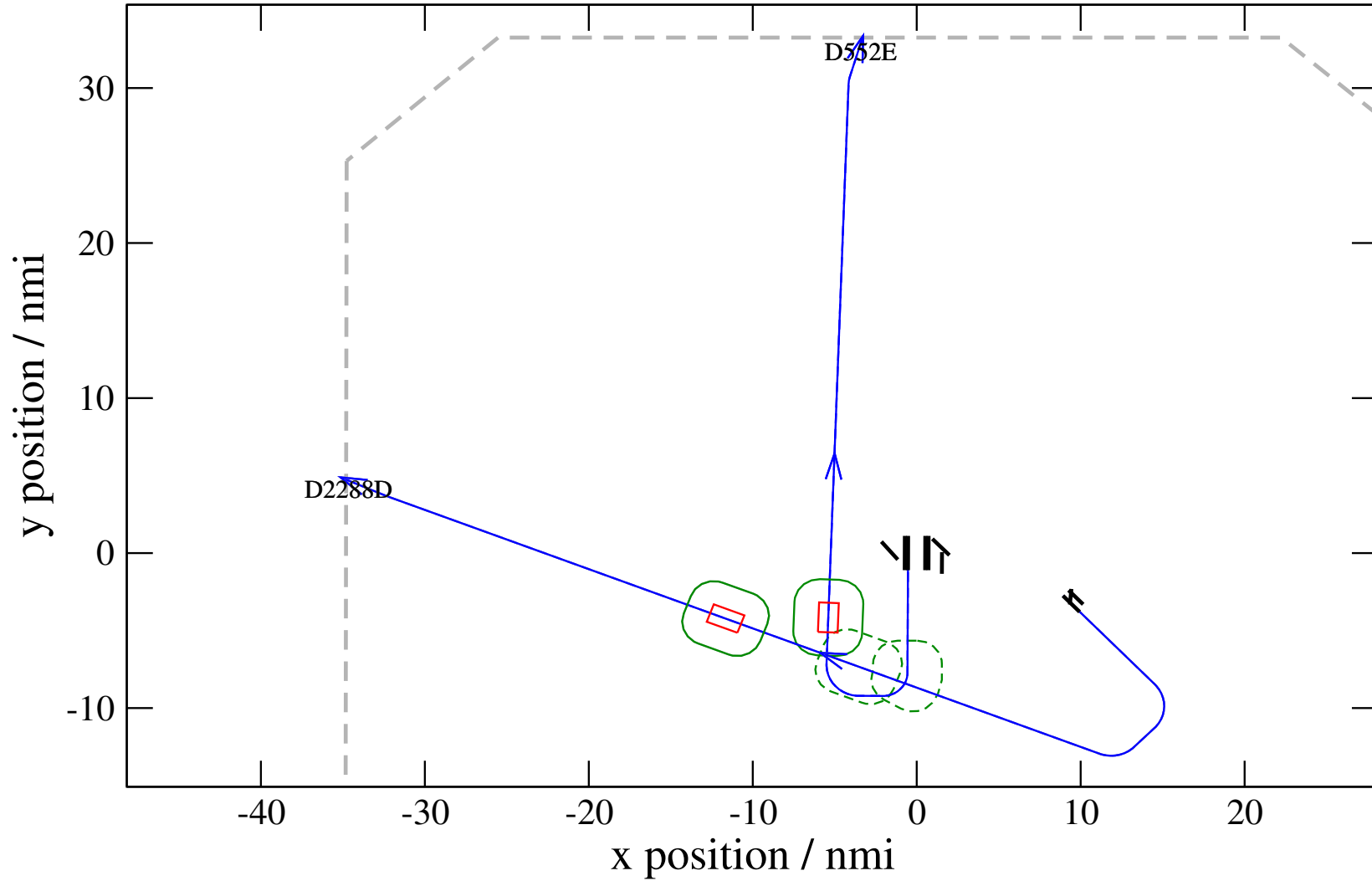
# Maneuver Altitude Profiles

+ D552E-D2288D 0.090H->1.361H: D552E temp alt 6.0 kft, 4.0 Min (+0 s) 2288-552-46



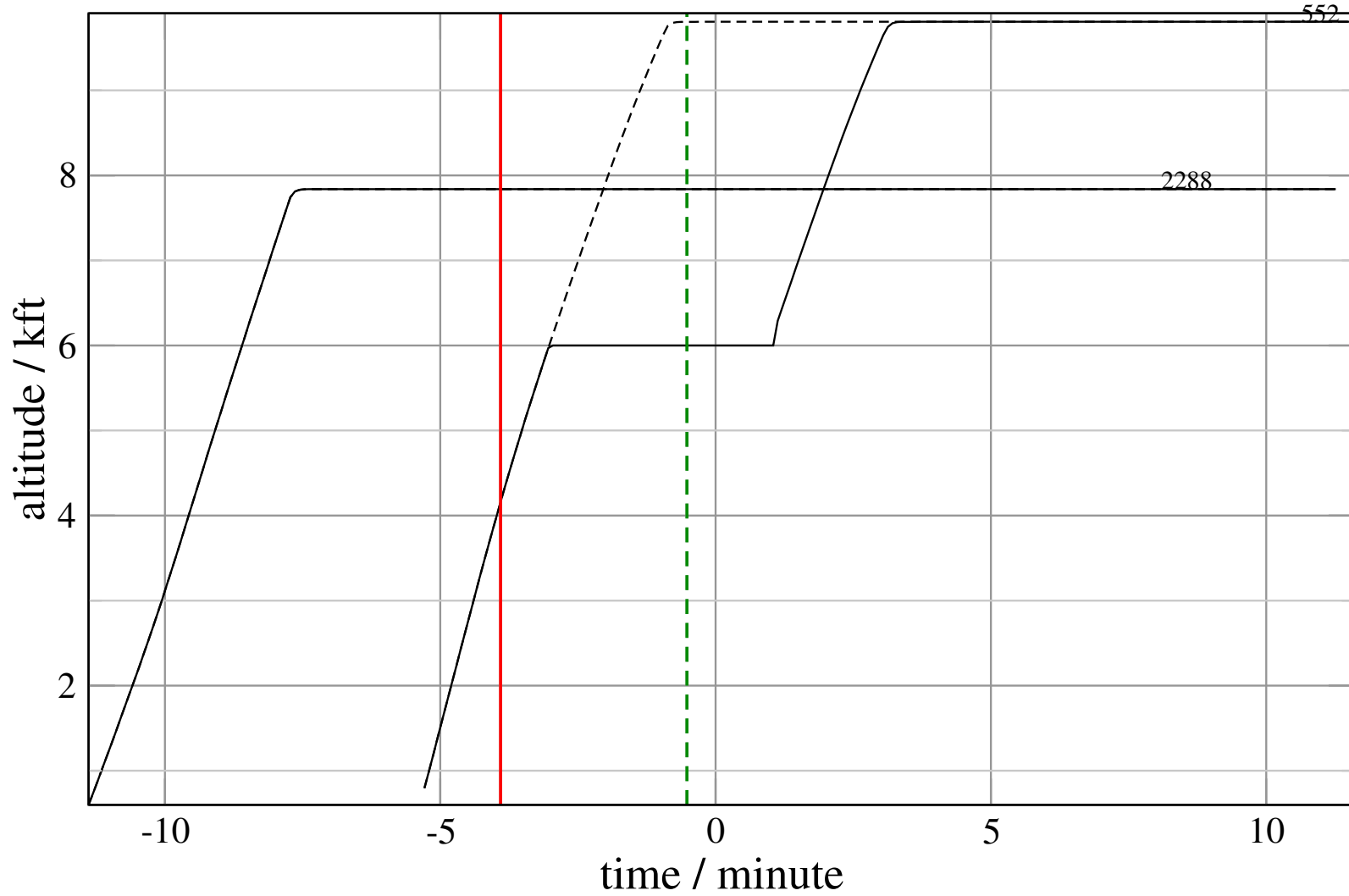
# Maneuver Planview

+ D552E-D2288D 0.468H->1.506H: D552E temp alt 6.0 kft, 4.0 Min (+0 s) 2288-552-47



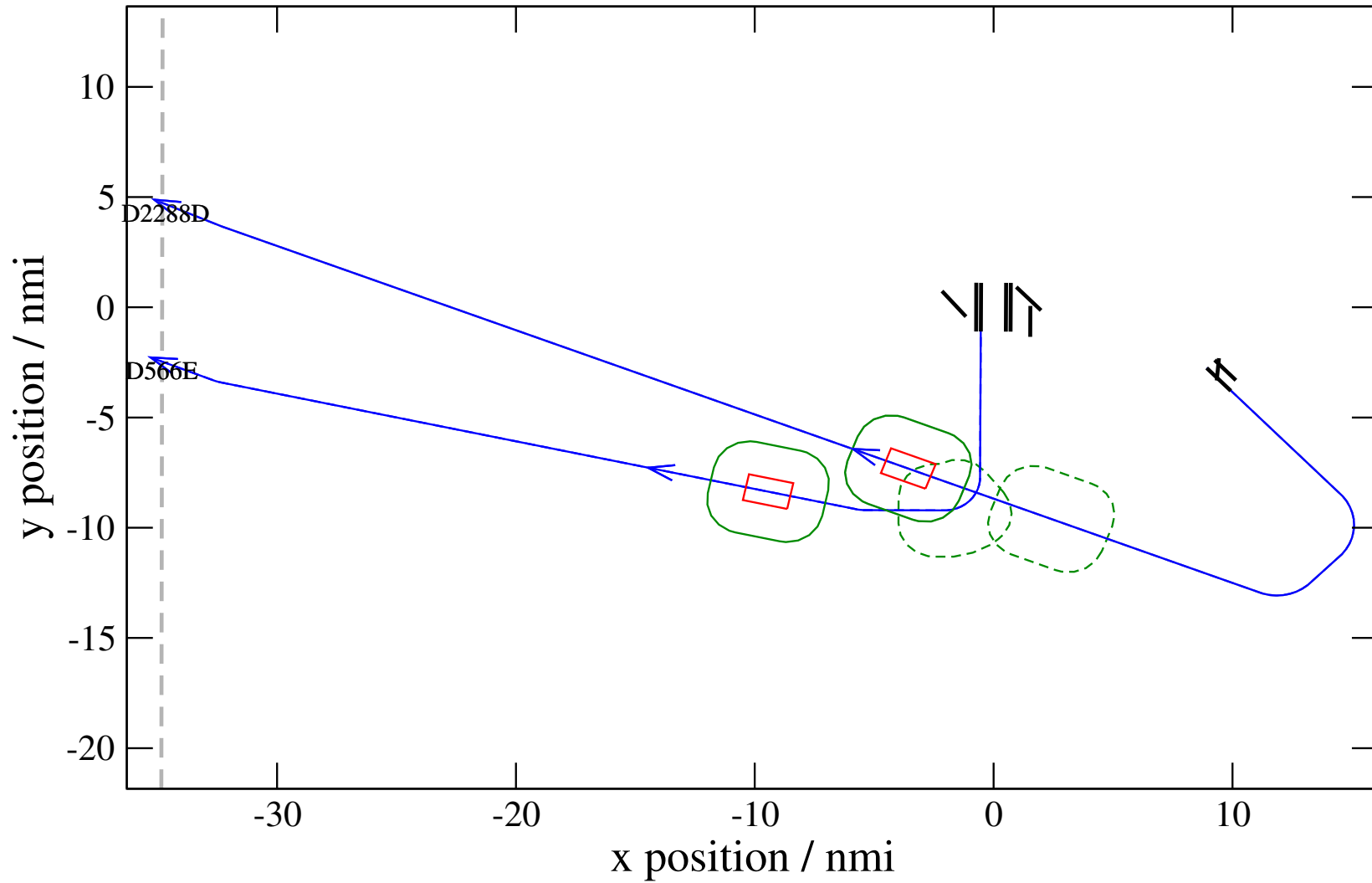
# Maneuver Altitude Profiles

+ D552E-D2288D 0.468H->1.506H: D552E temp alt 6.0 kft, 4.0 Min (+0 s) 2288-552-47



# Maneuver Planview

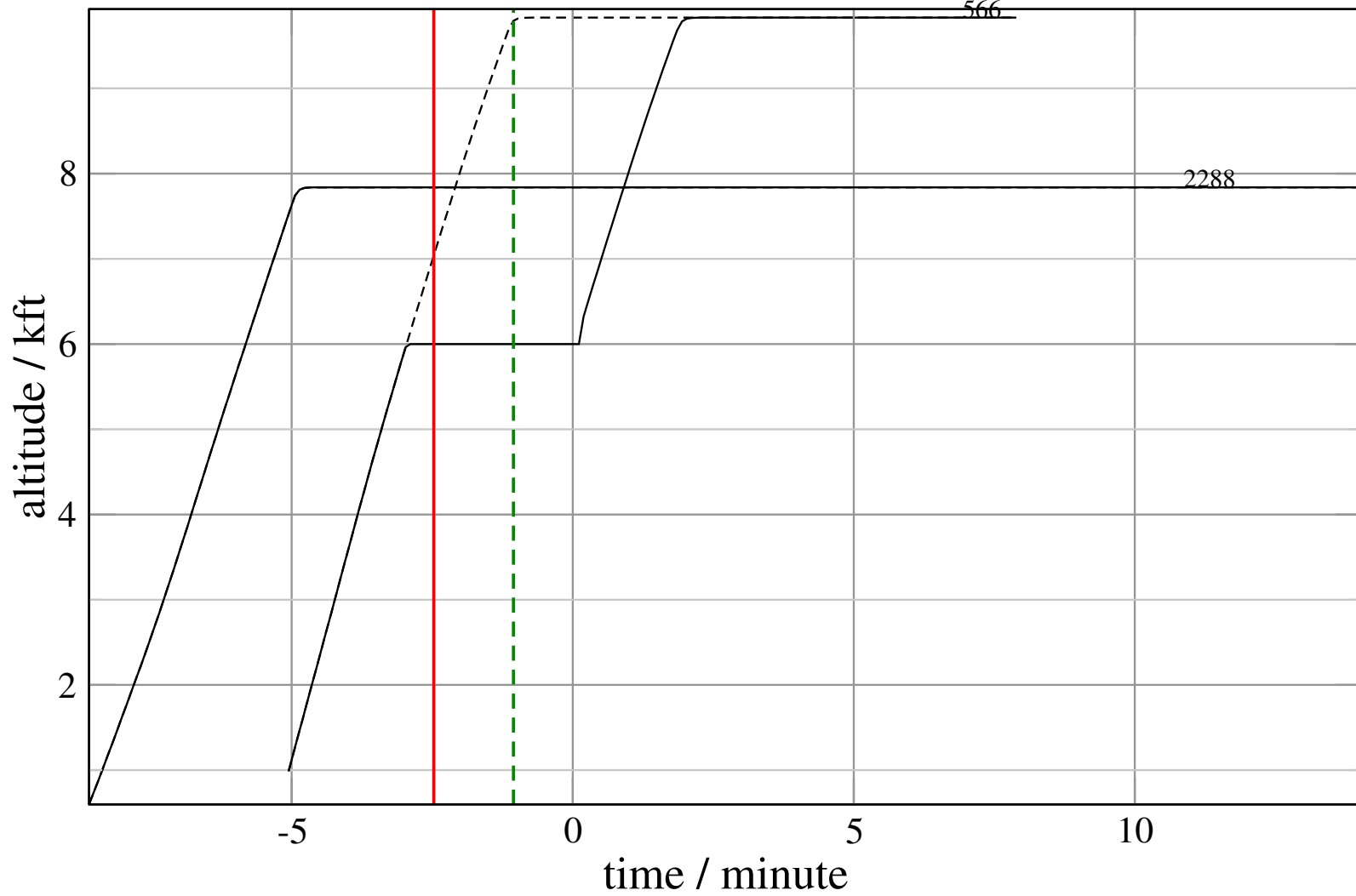
+ D566E-D2288D 0.688H->1.232H: D566E temp alt 6.0 kft, 3.0 Min (+0 s) 2288-566-34





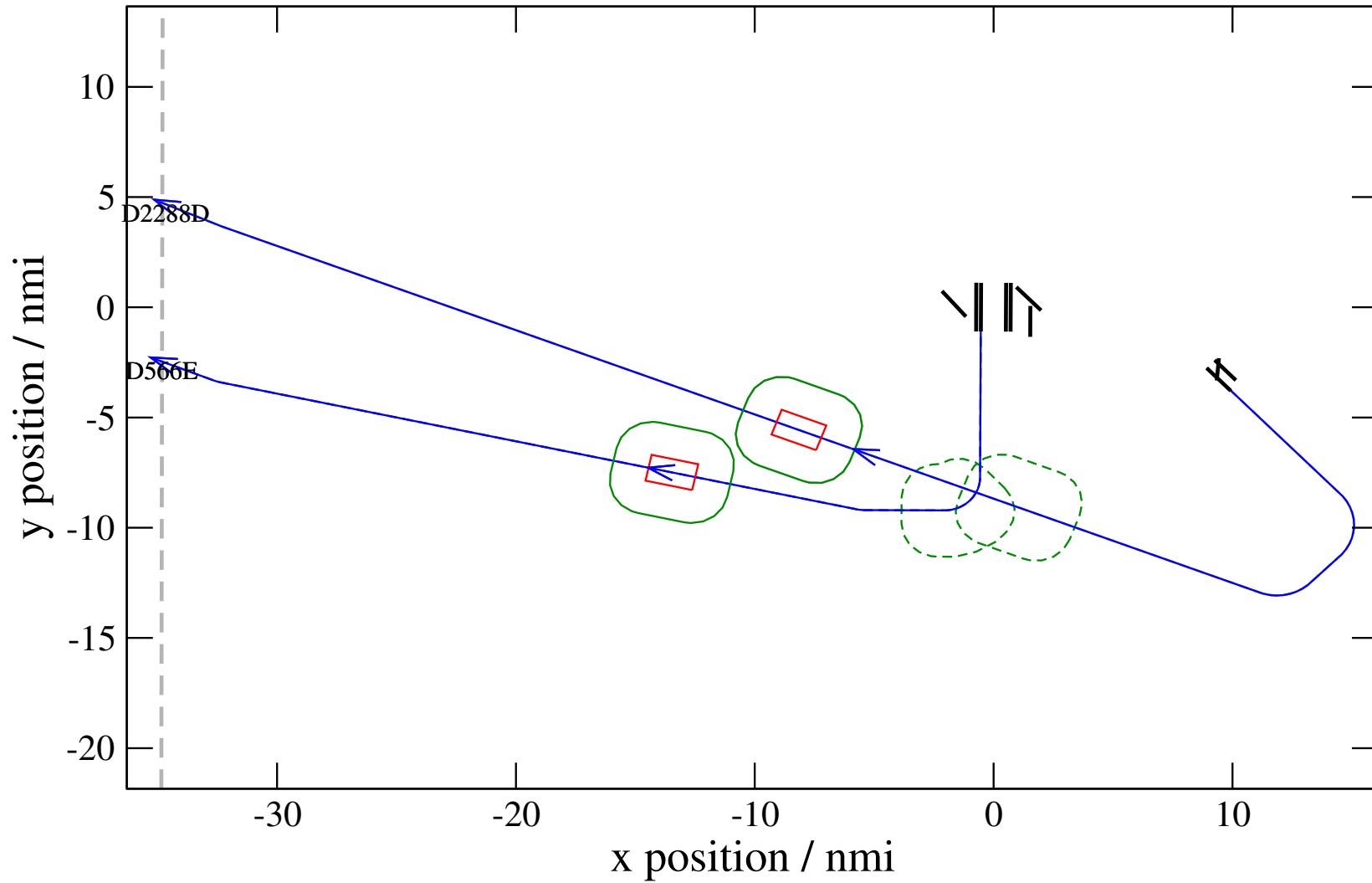
# Maneuver Altitude Profiles

+ D566E-D2288D 0.688H->1.232H: D566E temp alt 6.0 kft, 3.0 Min (+0 s) 2288-566-34



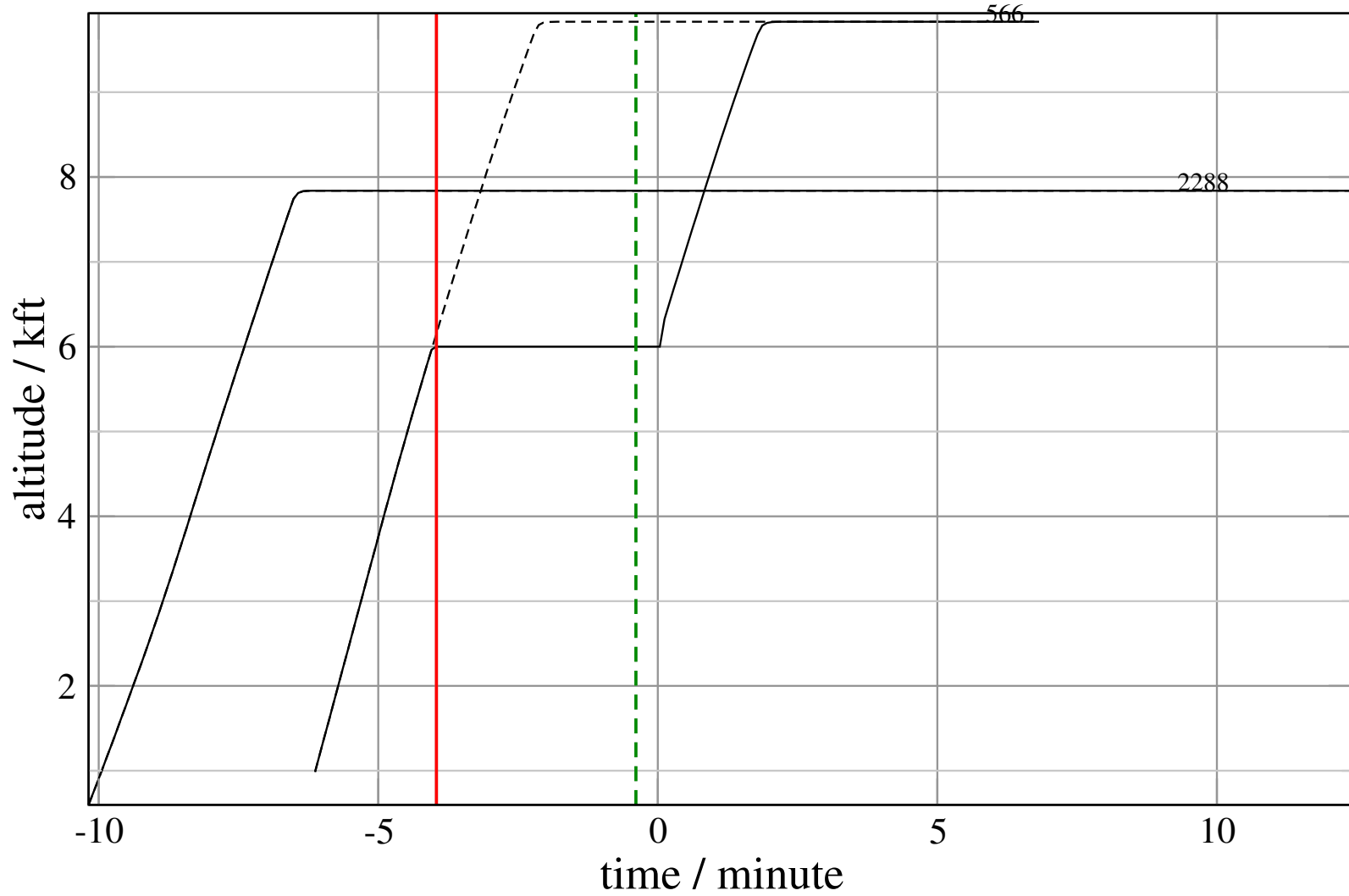
# Maneuver Planview

+ D566E-D2288D 0.178H->1.116H: D566E temp alt 6.0 kft, 4.0 Min (+0 s) 2288-566-35



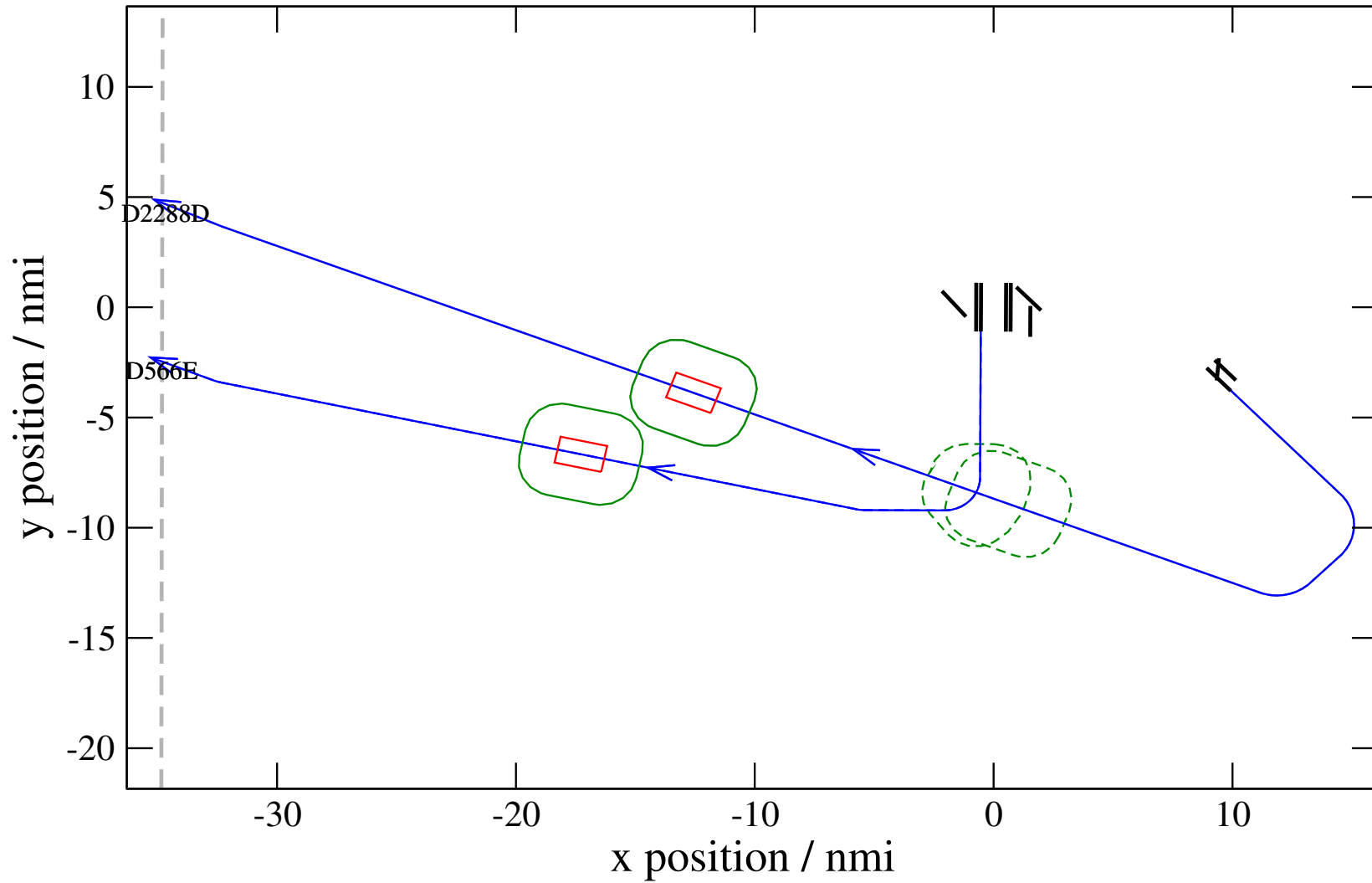
# Maneuver Altitude Profiles

+ D566E-D2288D 0.178H->1.116H: D566E temp alt 6.0 kft, 4.0 Min (+0 s) 2288-566-35



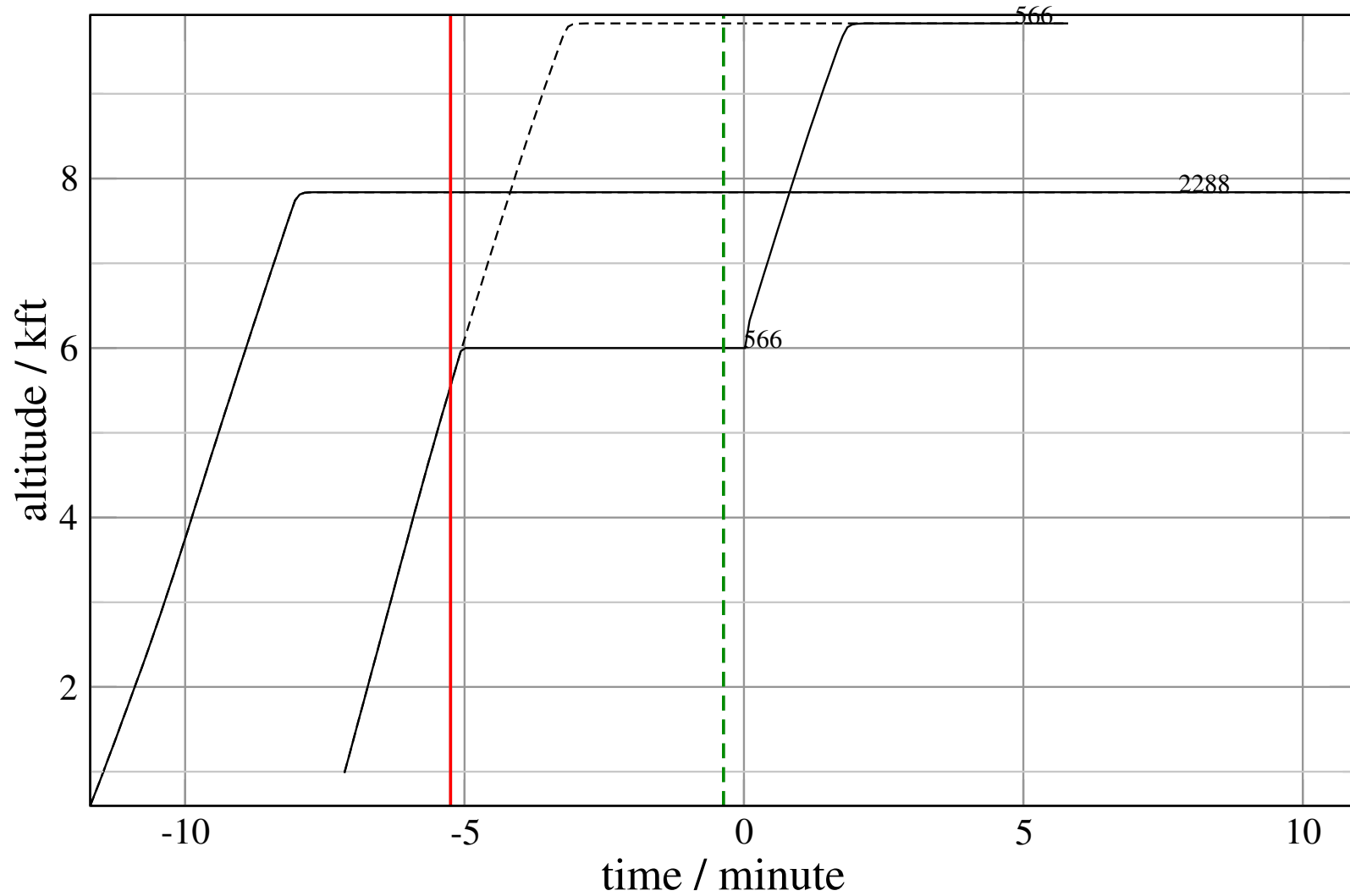
# Maneuver Planview

+ D566E-D2288D 0.000H->1.103H: D566E temp alt 6.0 kft, 5.0 Min (+0 s) 2288-566-36



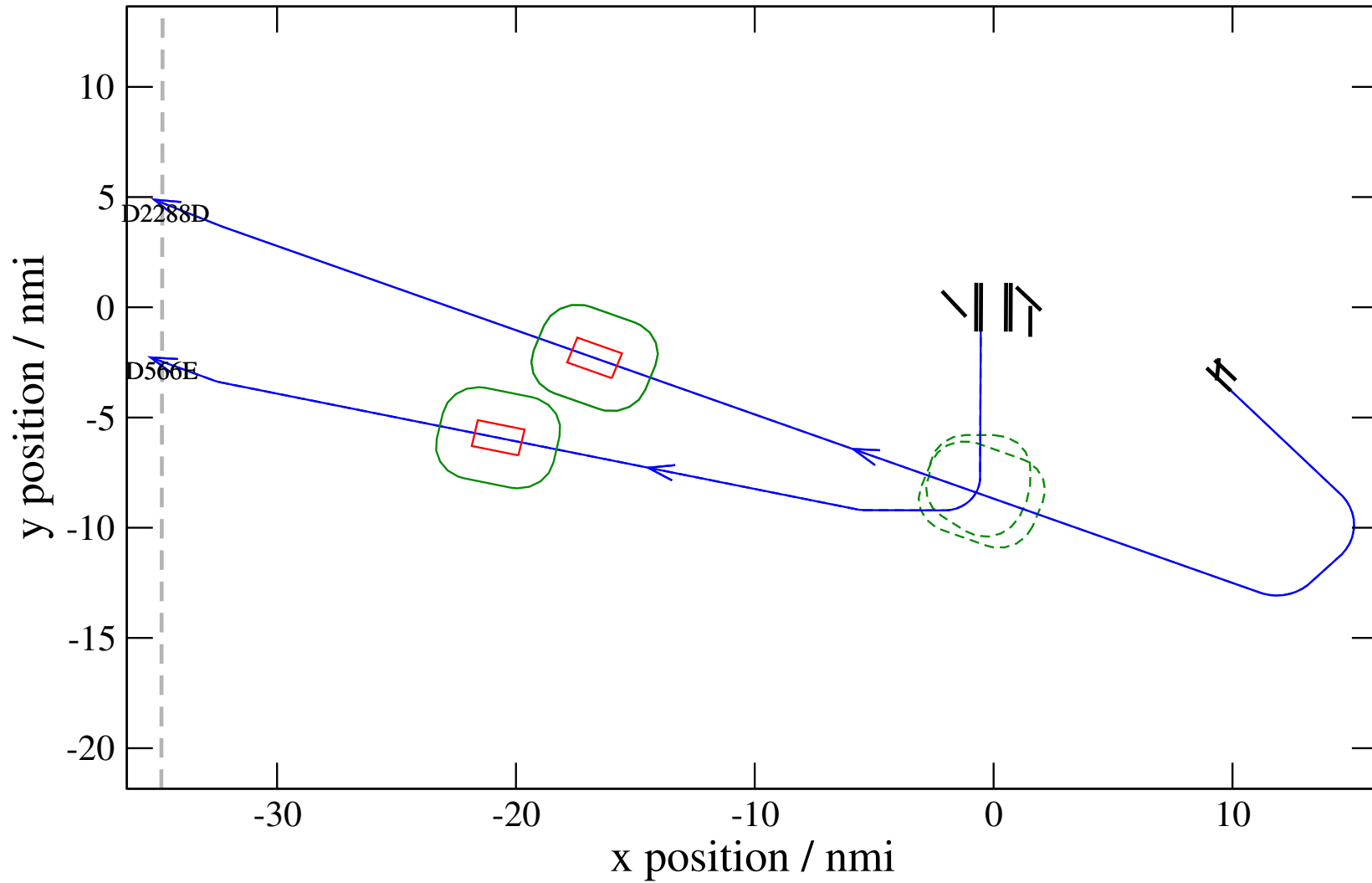
# Maneuver Altitude Profiles

+ D566E-D2288D 0.000H->1.103H: D566E temp alt 6.0 kft, 5.0 Min (+0 s) 2288-566-36



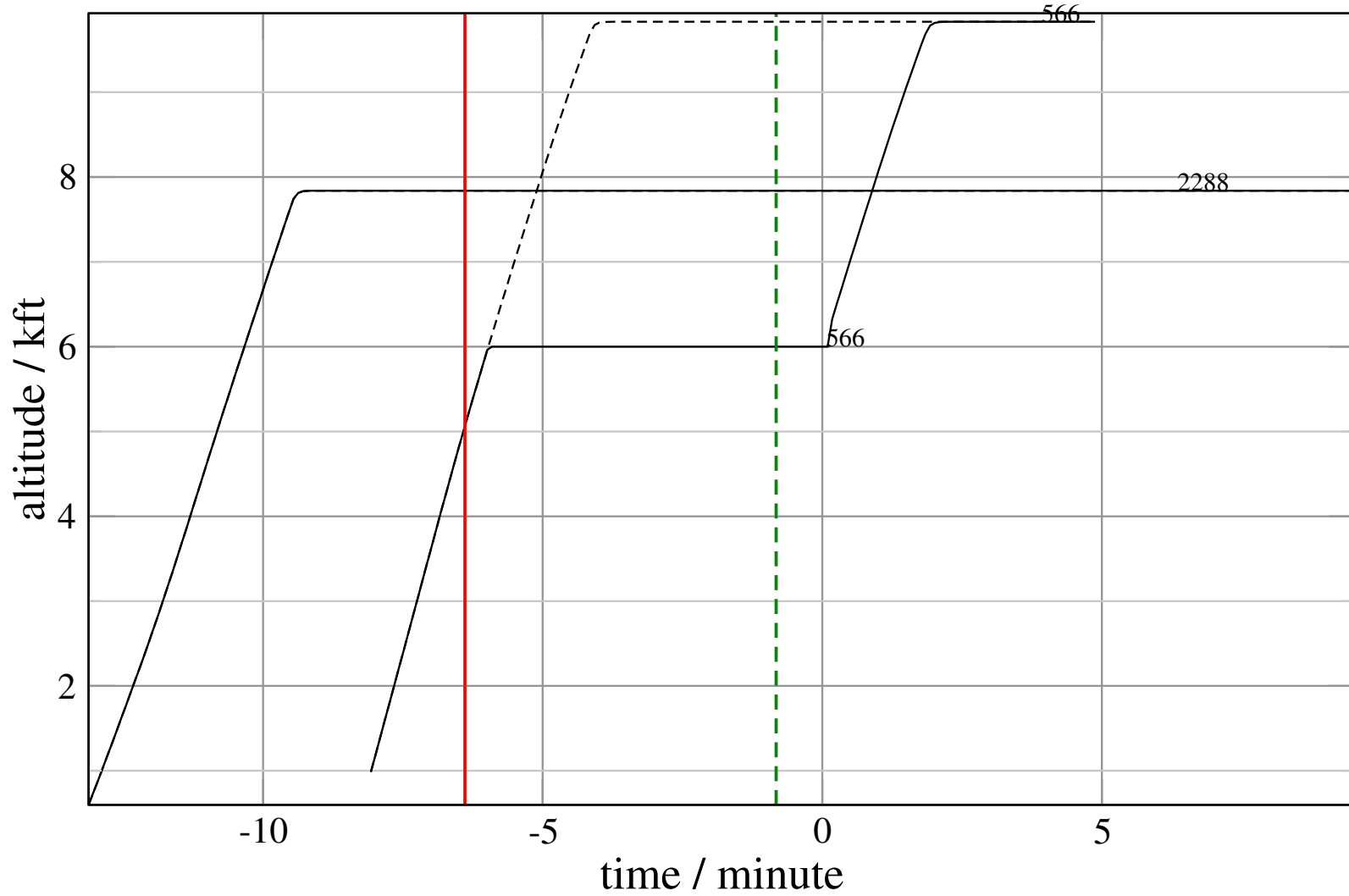
# Maneuver Planview

+ D566E-D2288D 0.000H->1.177H: D566E temp alt 6.0 kft, 6.0 Min (+0 s) 2288-566-37



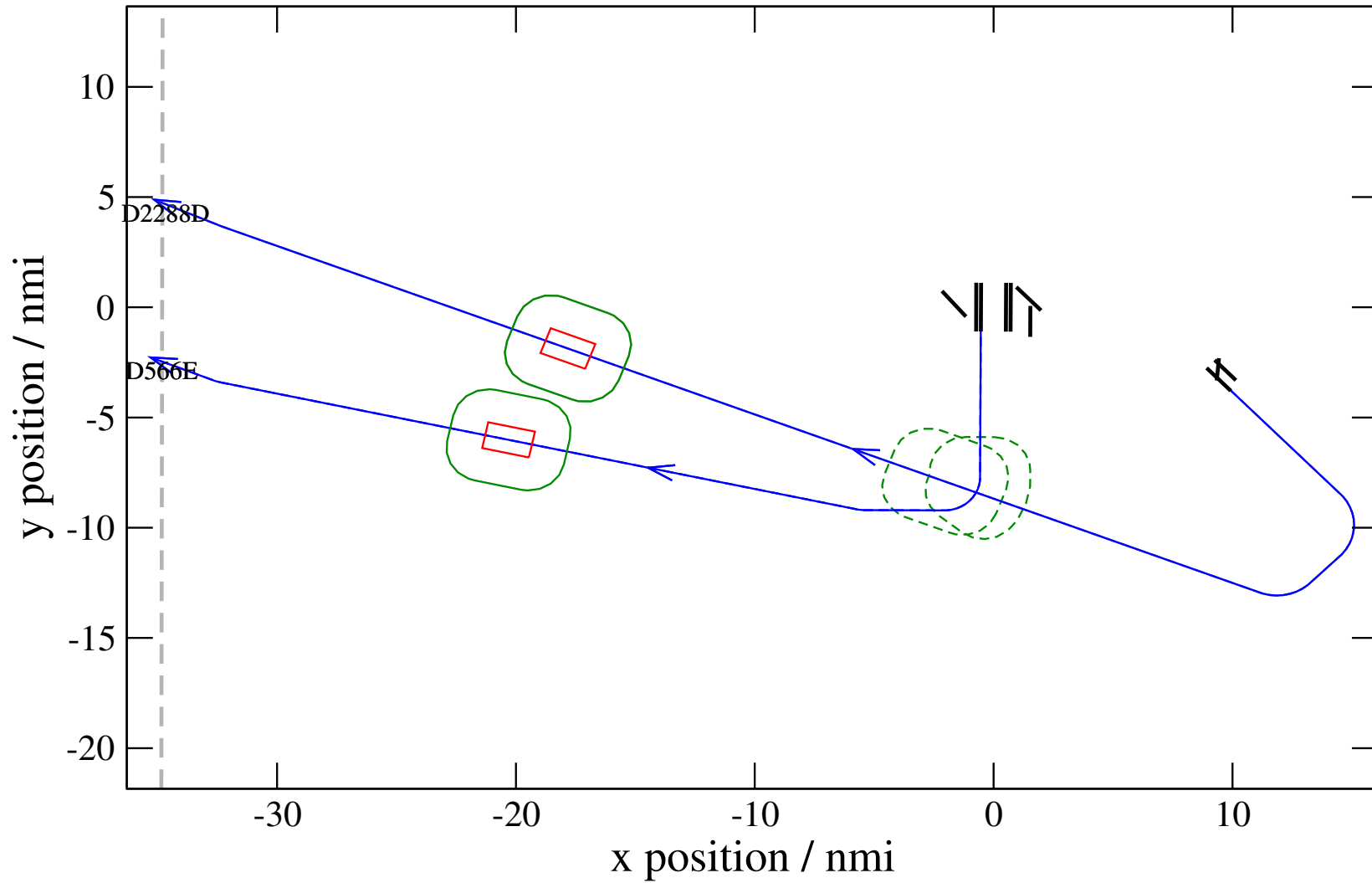
# Maneuver Altitude Profiles

+ D566E-D2288D 0.000H->1.177H: D566E temp alt 6.0 kft, 6.0 Min (+0 s) 2288-566-37



# Maneuver Planview

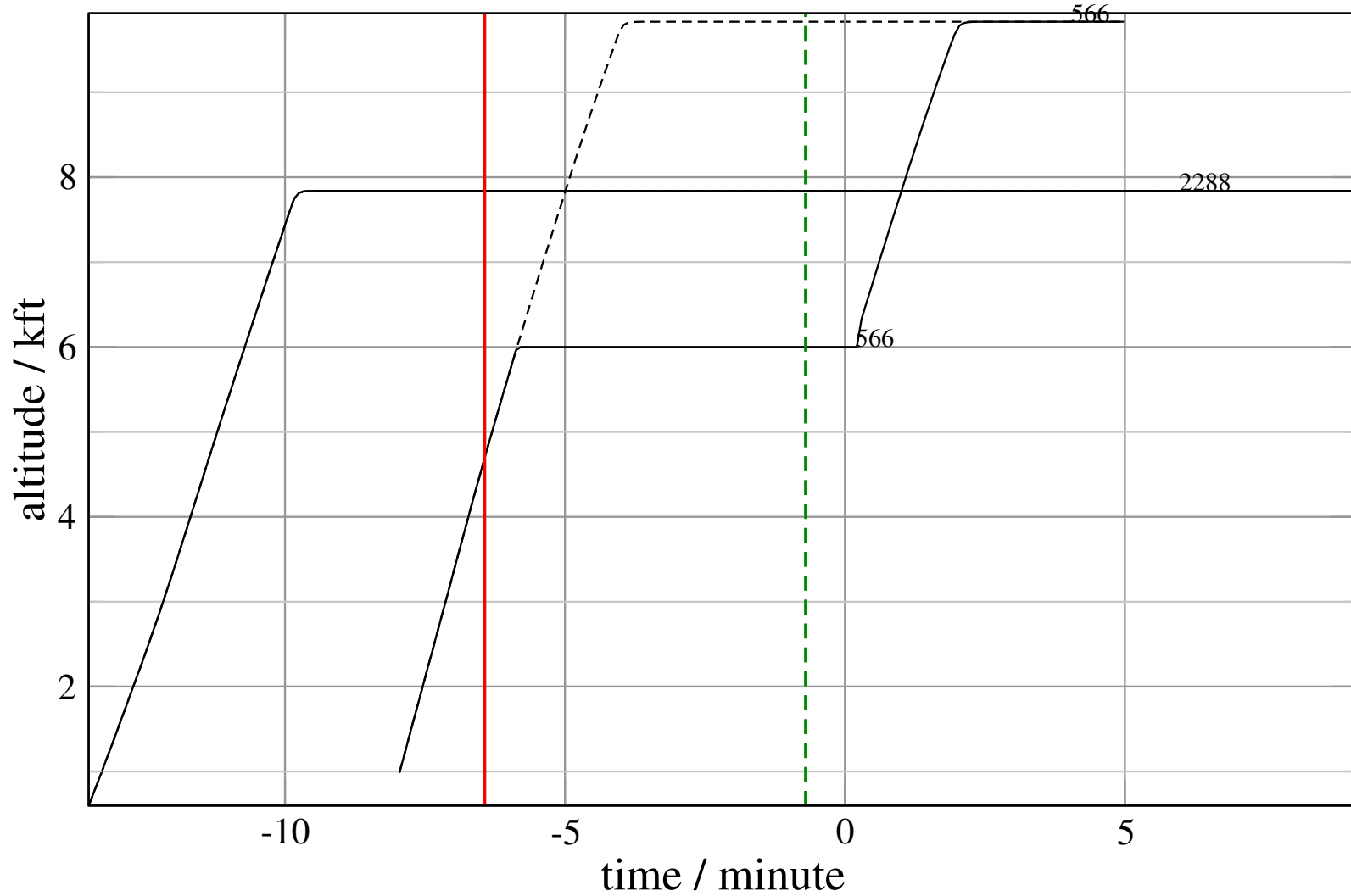
+ D566E-D2288D 0.000H->1.163H: D566E temp alt 6.0 kft, 6.0 Min (+0 s) 2288-566-38





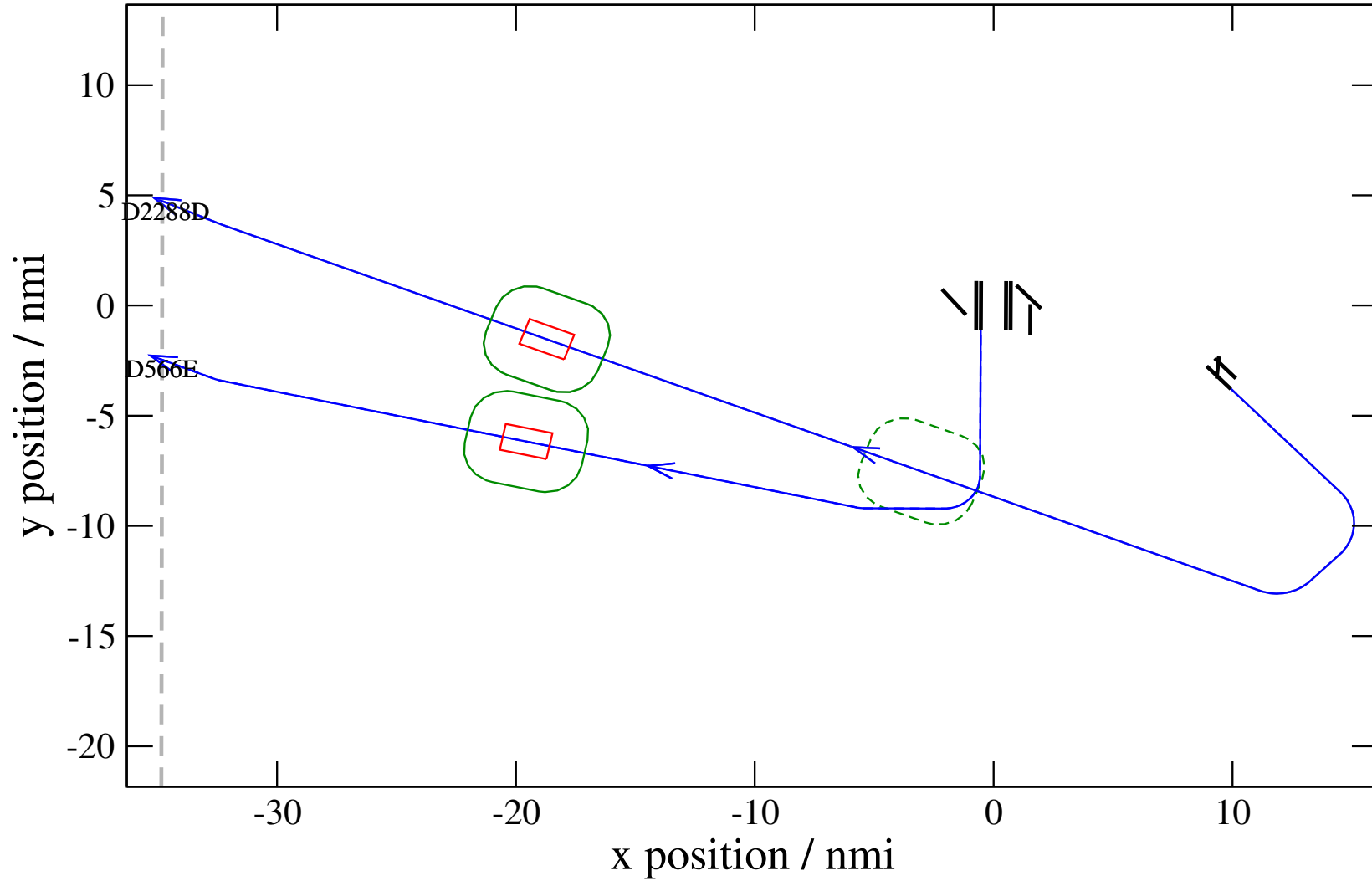
# Maneuver Altitude Profiles

+ D566E-D2288D 0.000H->1.163H: D566E temp alt 6.0 kft, 6.0 Min (+0 s) 2288-566-38



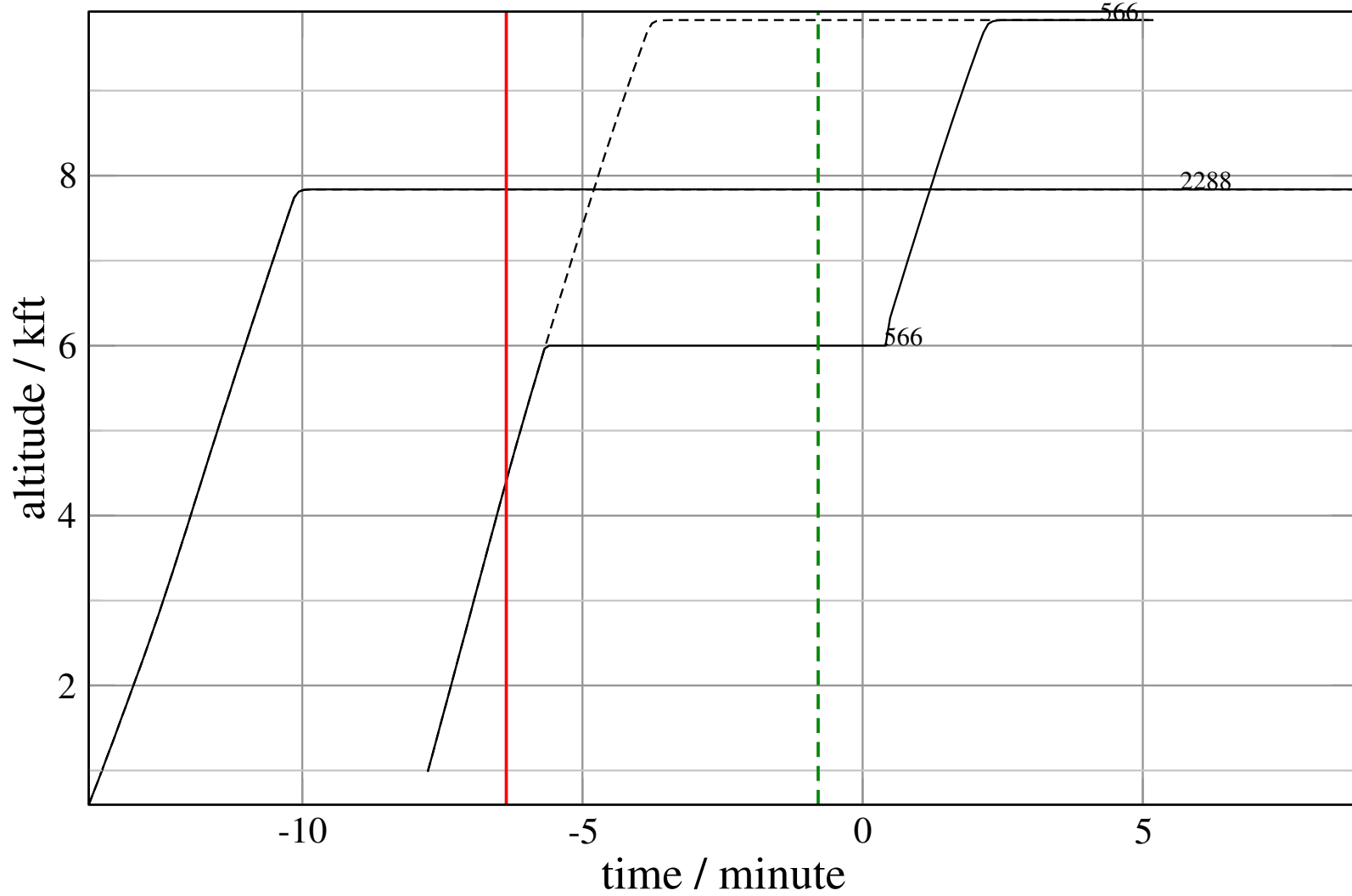
# Maneuver Planview

+ D566E-D2288D 0.288V->1.163H: D566E temp alt 6.0 kft, 6.0 Min (+0 s) 2288-566-39



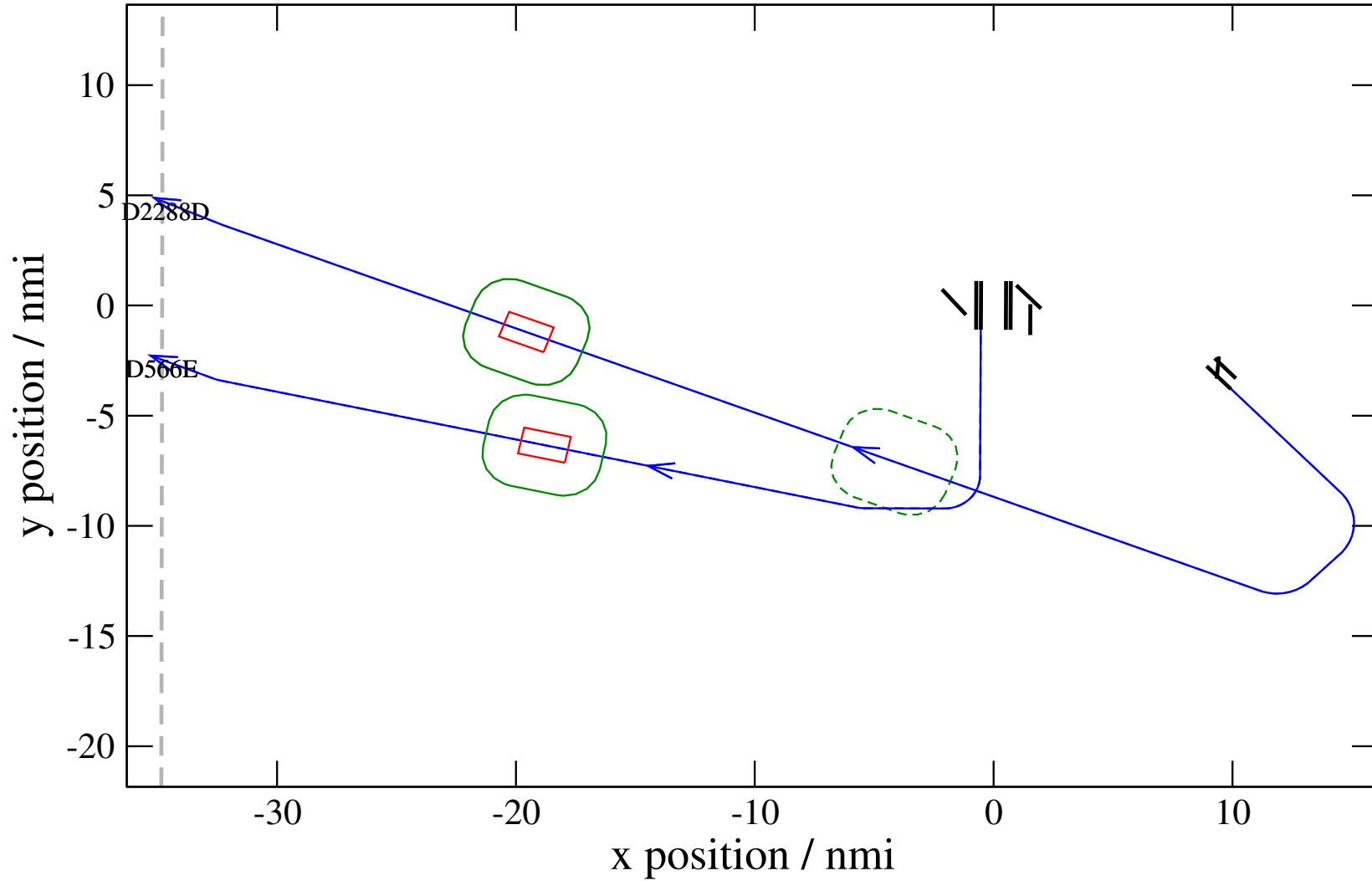
# Maneuver Altitude Profiles

+ D566E-D2288D 0.288V->1.163H: D566E temp alt 6.0 kft, 6.0 Min (+0 s) 2288-566-39



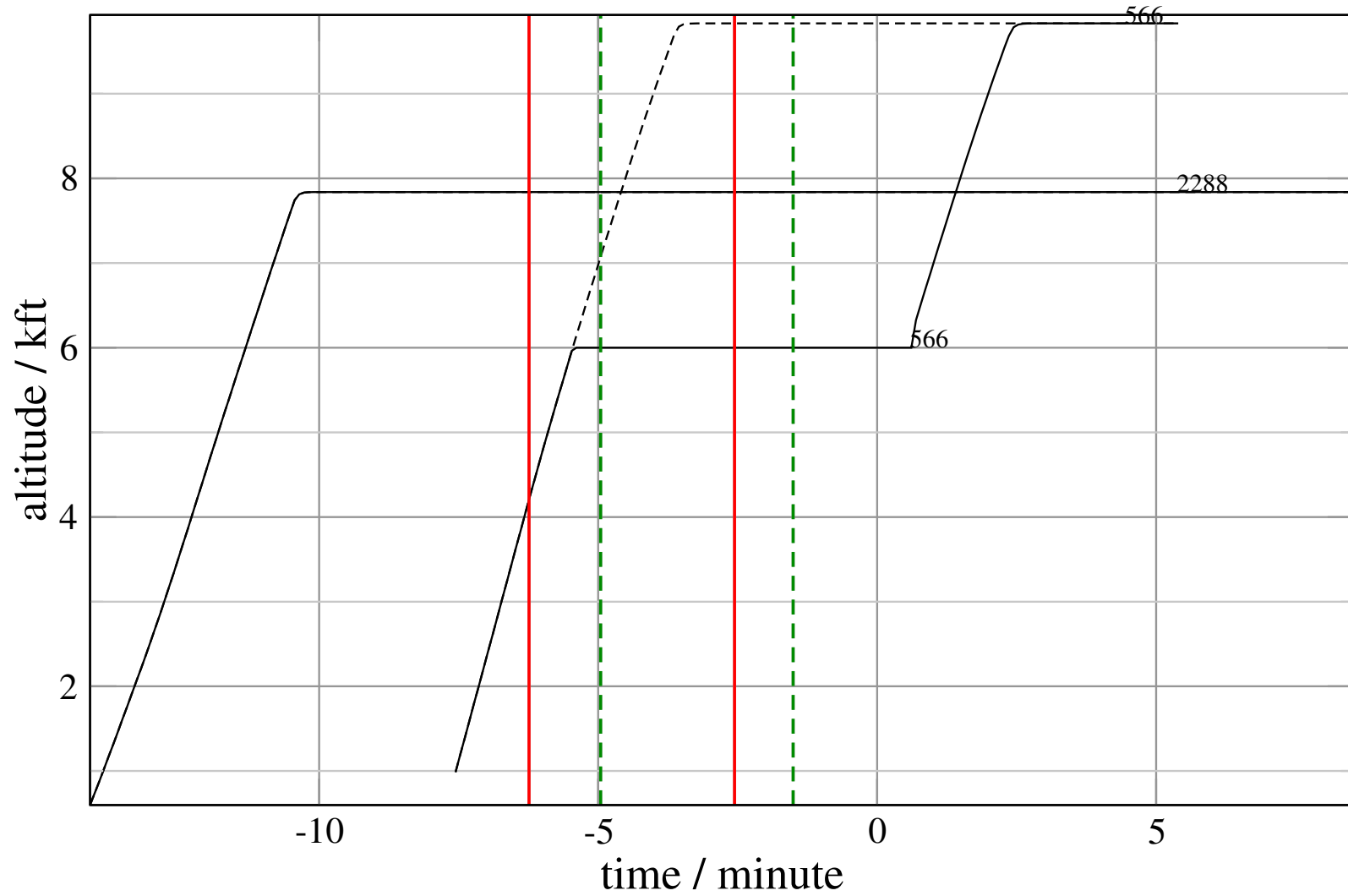
# Maneuver Planview

+ D566E-D2288D 0.670H->1.172V: D566E temp alt 6.0 kft, 6.0 Min (+0 s) 2288-566-40



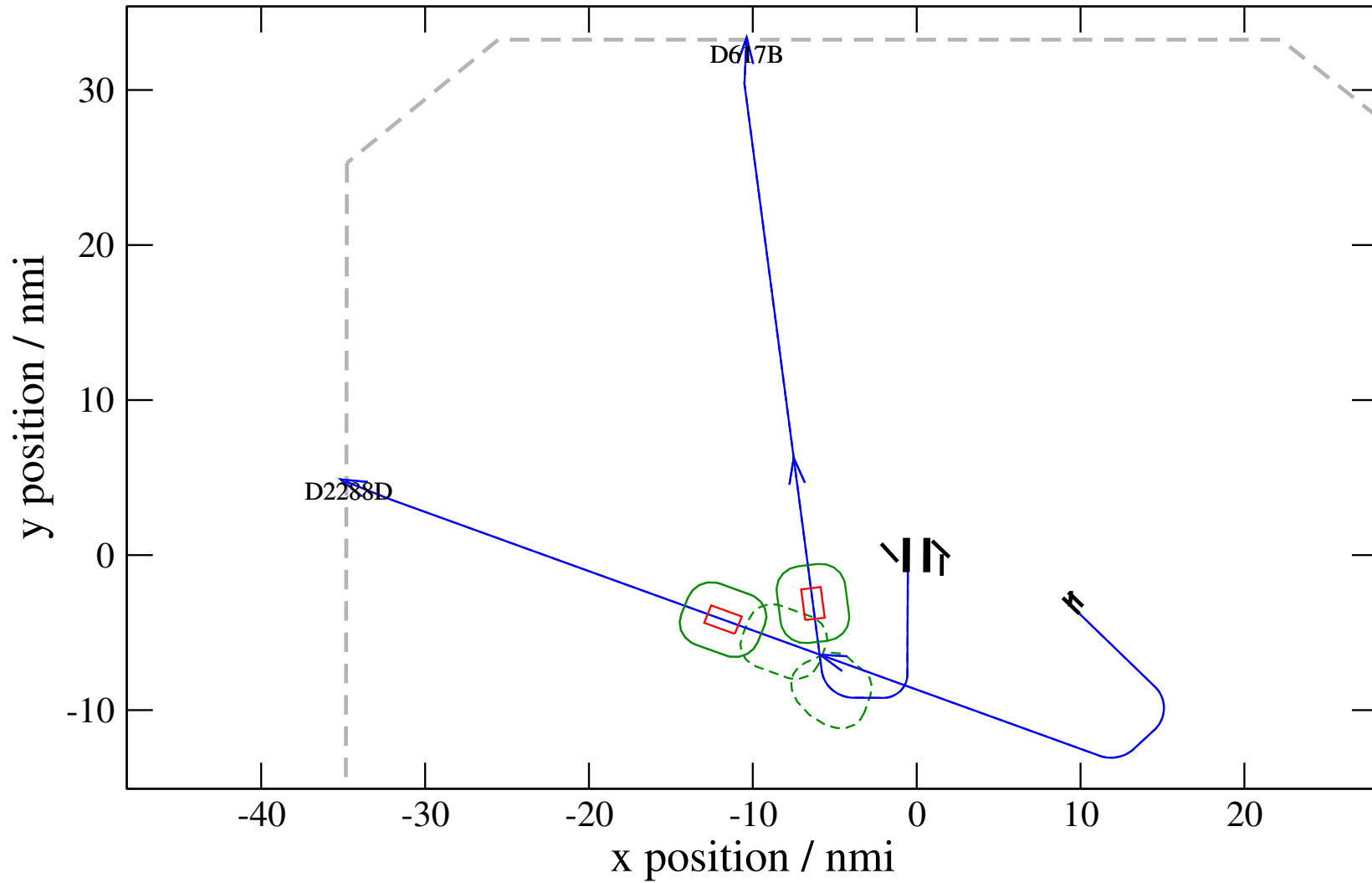
# Maneuver Altitude Profiles

+ D566E-D2288D 0.670H->1.172V: D566E temp alt 6.0 kft, 6.0 Min (+0 s) 2288-566-40



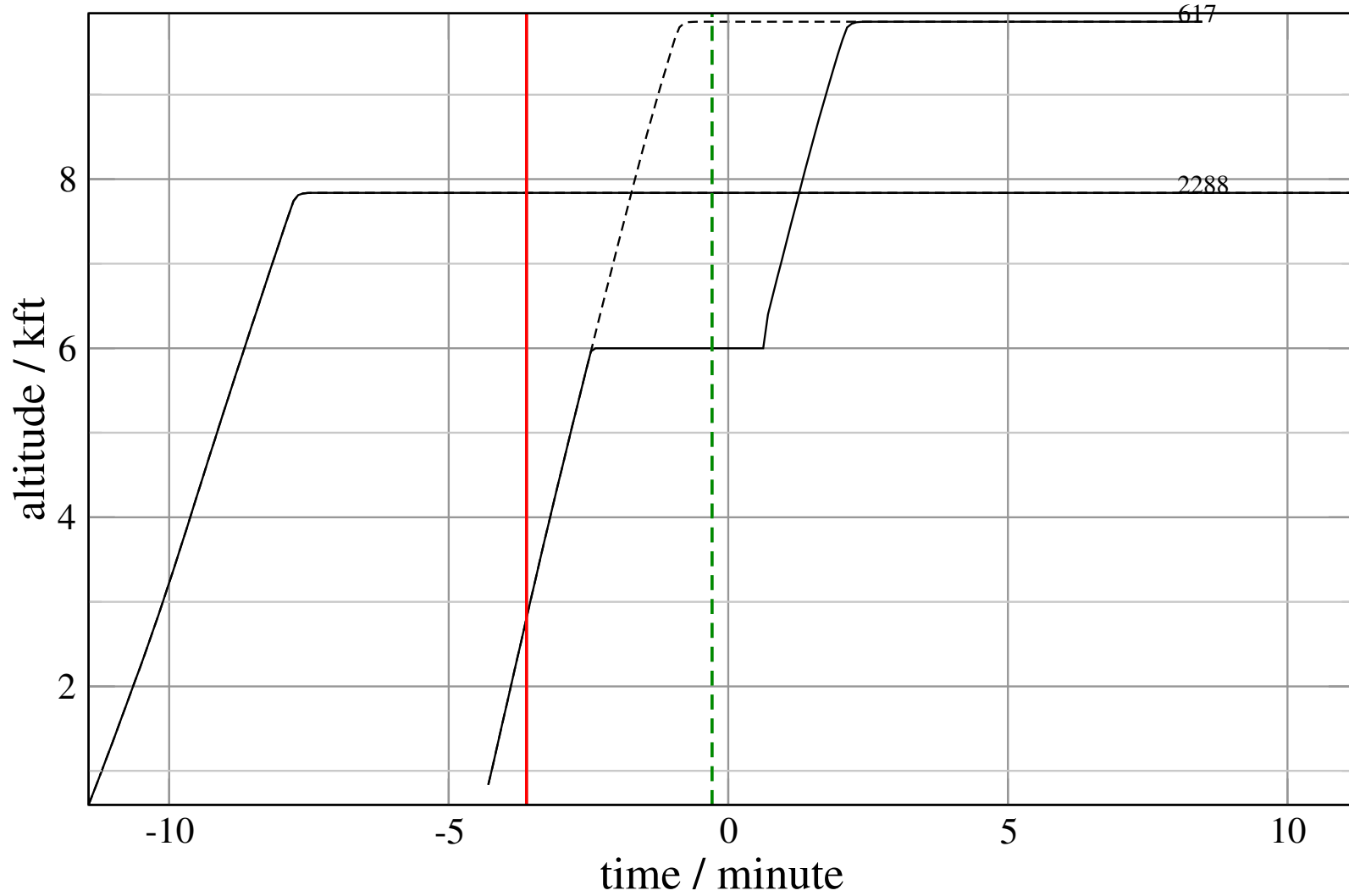
# Maneuver Planview

+ D617B-D2288D 0.727H->1.340H: D617B temp alt 6.0 kft, 3.0 Min (+0 s) 617-2288-32



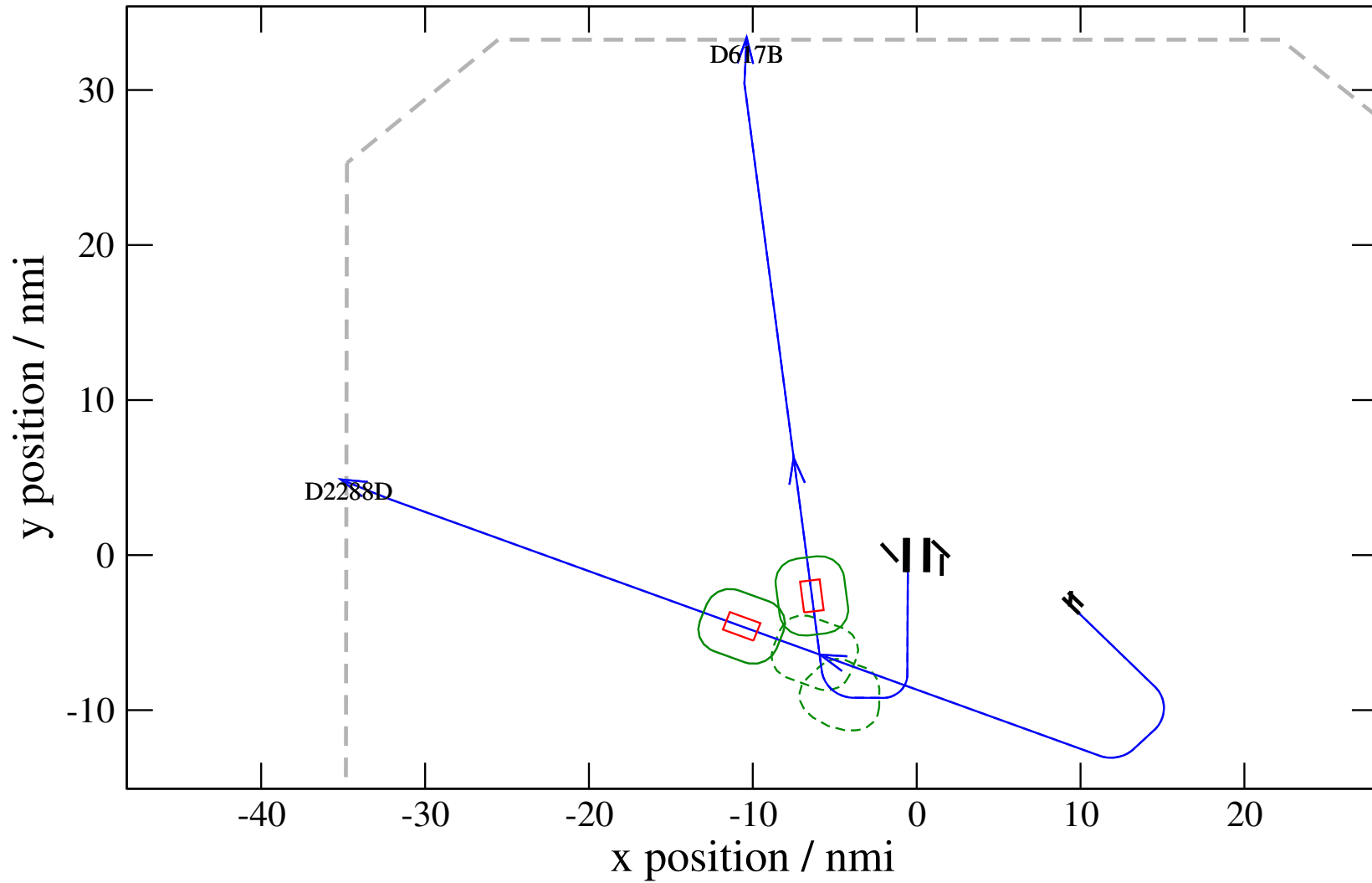
# Maneuver Altitude Profiles

+ D617B-D2288D 0.727H->1.340H: D617B temp alt 6.0 kft, 3.0 Min (+0 s) 617-2288-32



# Maneuver Planview

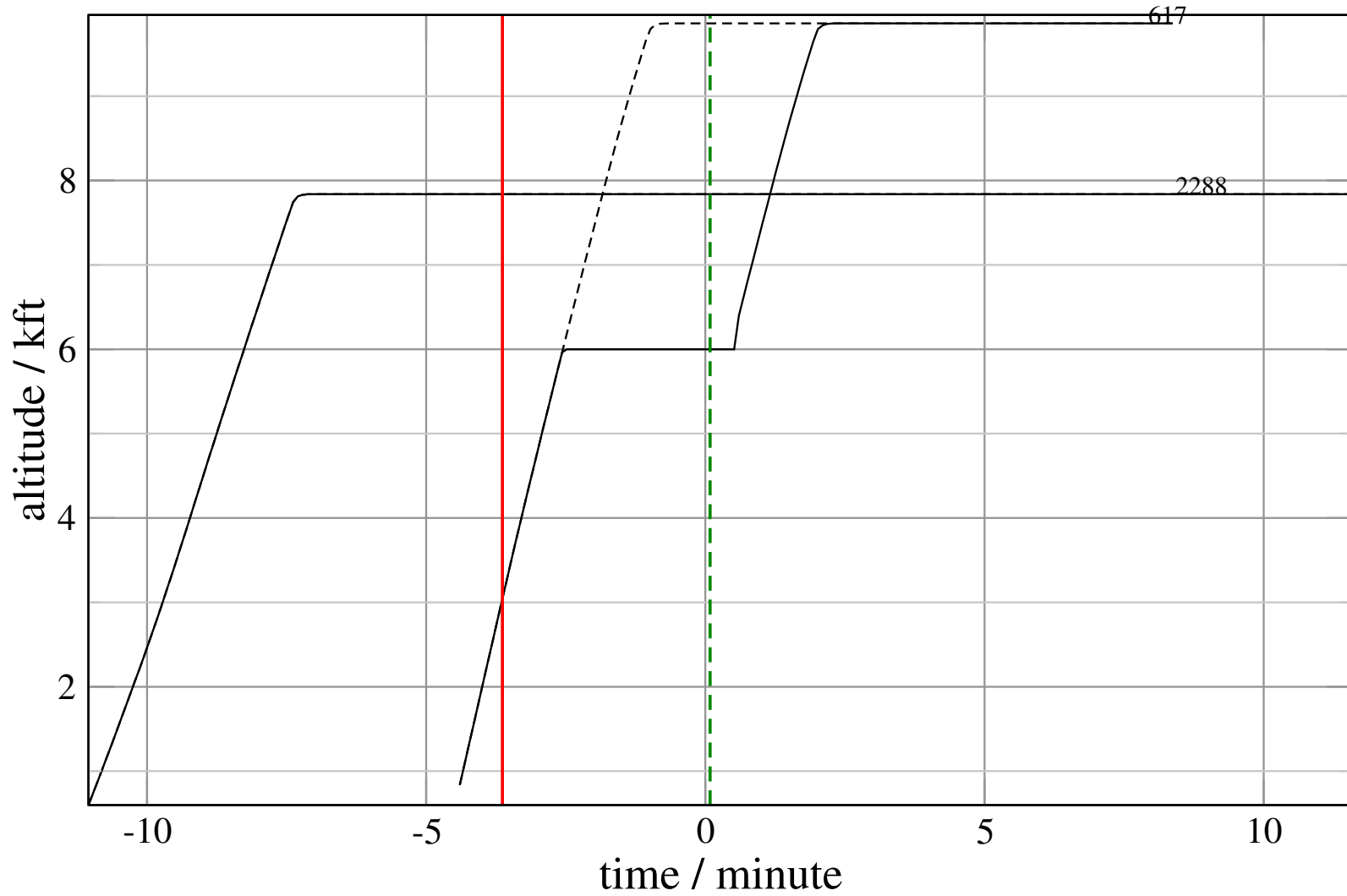
+ D617B-D2288D 0.399V->1.203H: D617B temp alt 6.0 kft, 3.0 Min (+0 s) 617-2288-33





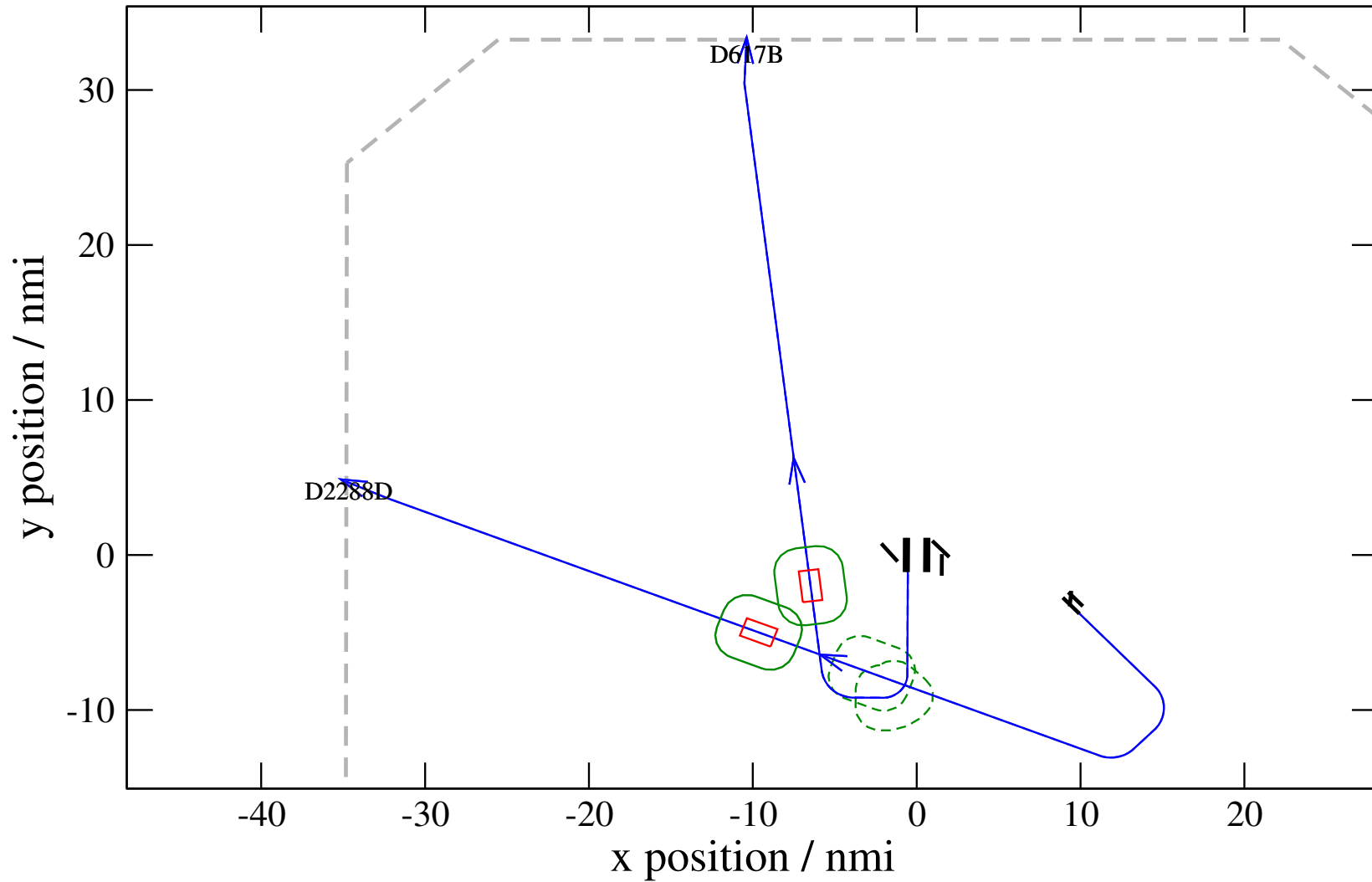
# Maneuver Altitude Profiles

+ D617B-D2288D 0.399V->1.203H: D617B temp alt 6.0 kft, 3.0 Min (+0 s) 617-2288-33



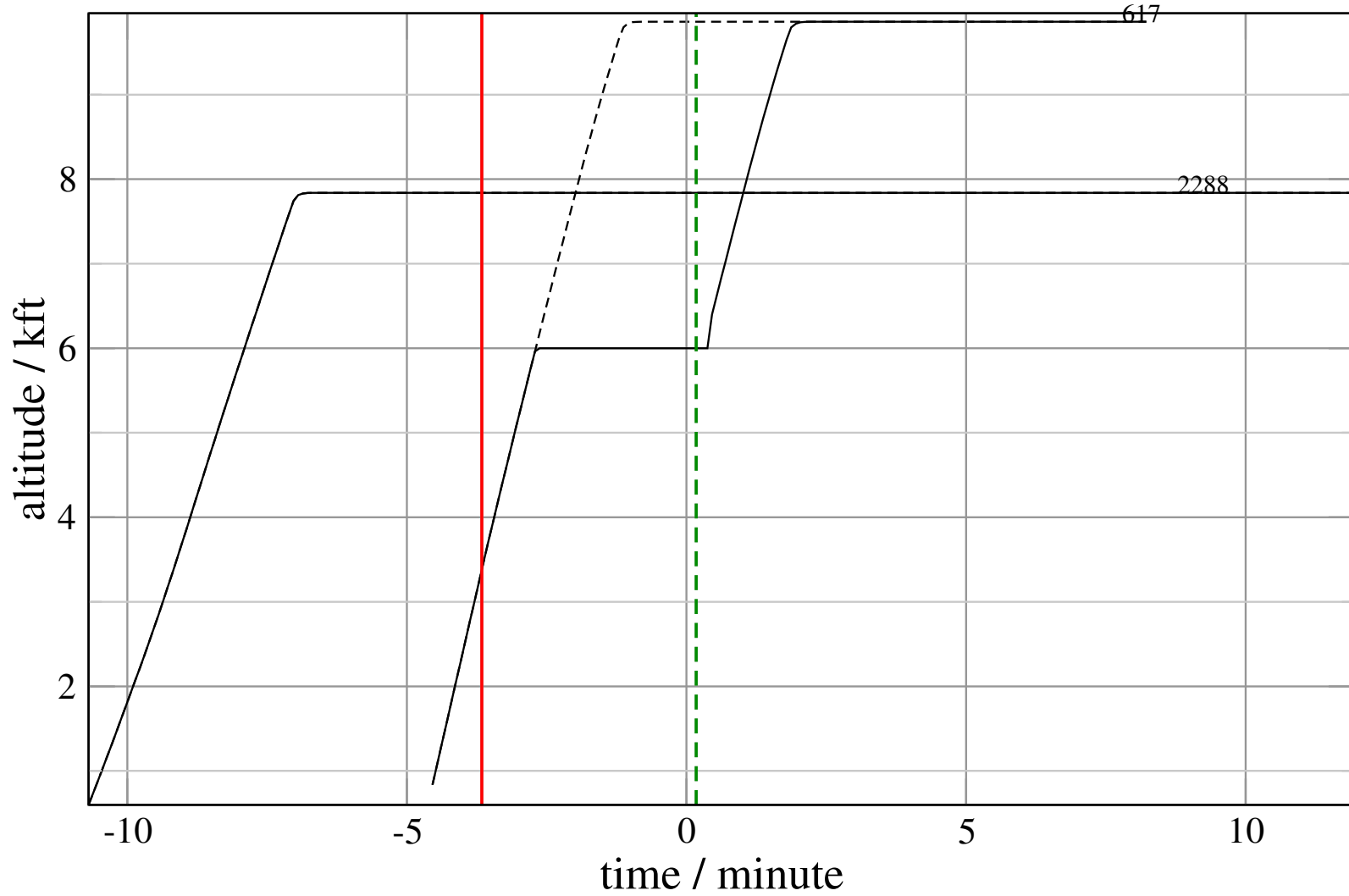
# Maneuver Planview

+ D617B-D2288D 0.025H->1.169H: D617B temp alt 6.0 kft, 3.0 Min (+0 s) 617-2288-34



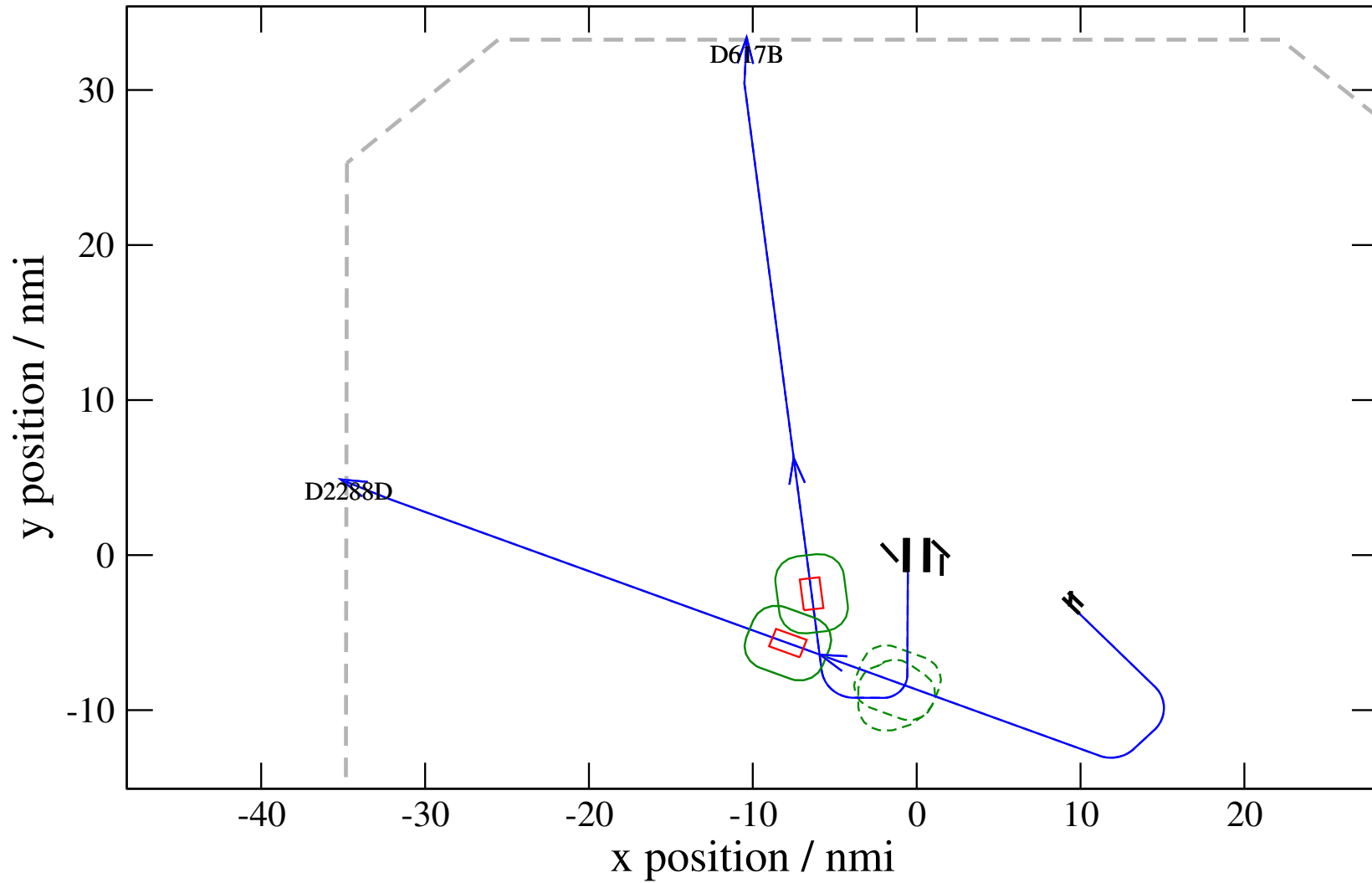
# Maneuver Altitude Profiles

+ D617B-D2288D 0.025H->1.169H: D617B temp alt 6.0 kft, 3.0 Min (+0 s) 617-2288-34



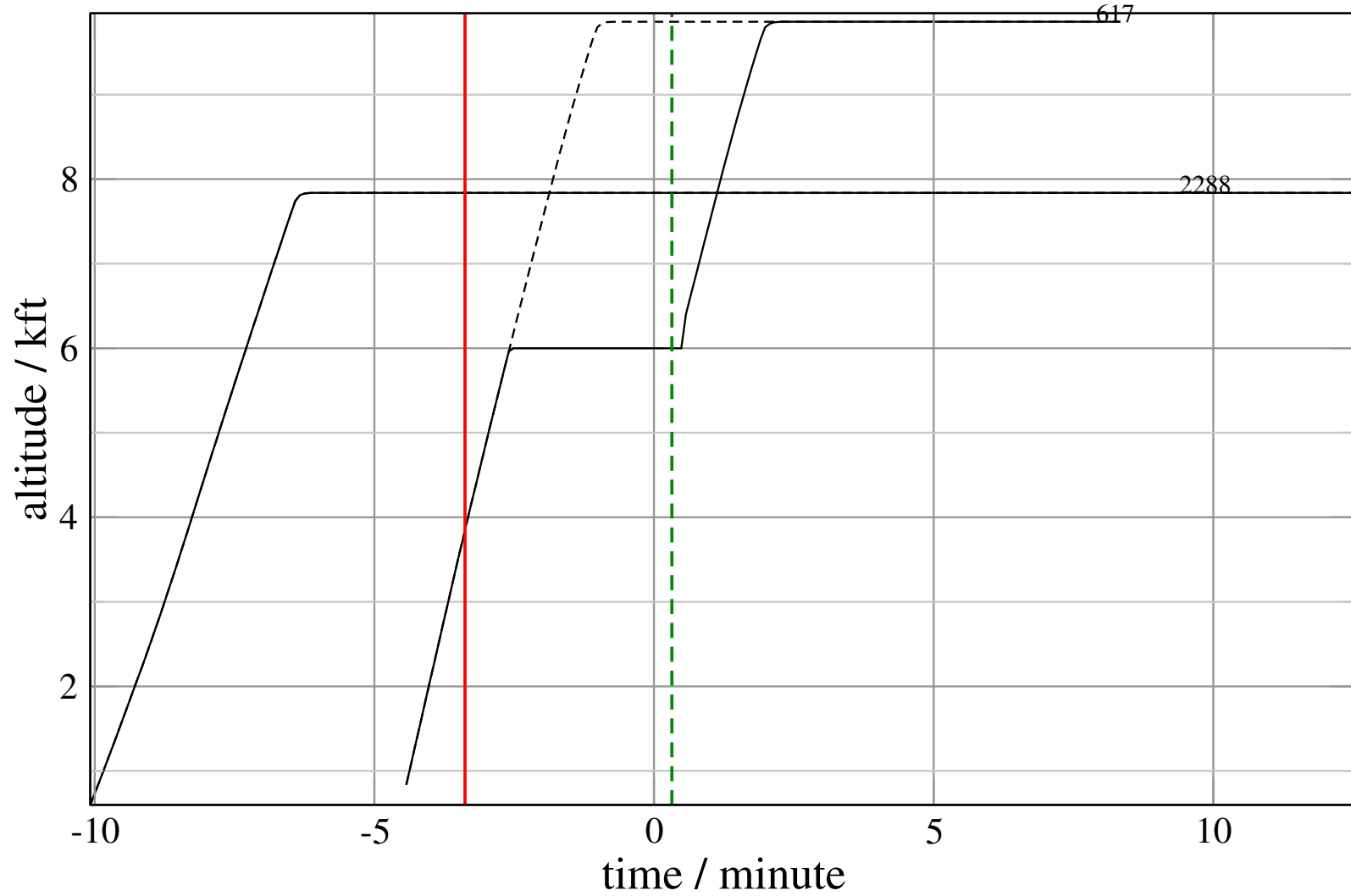
# Maneuver Planview

+ D617B-D2288D 0.030H->1.164V: D617B temp alt 6.0 kft, 3.0 Min (+0 s) 617-2288-35



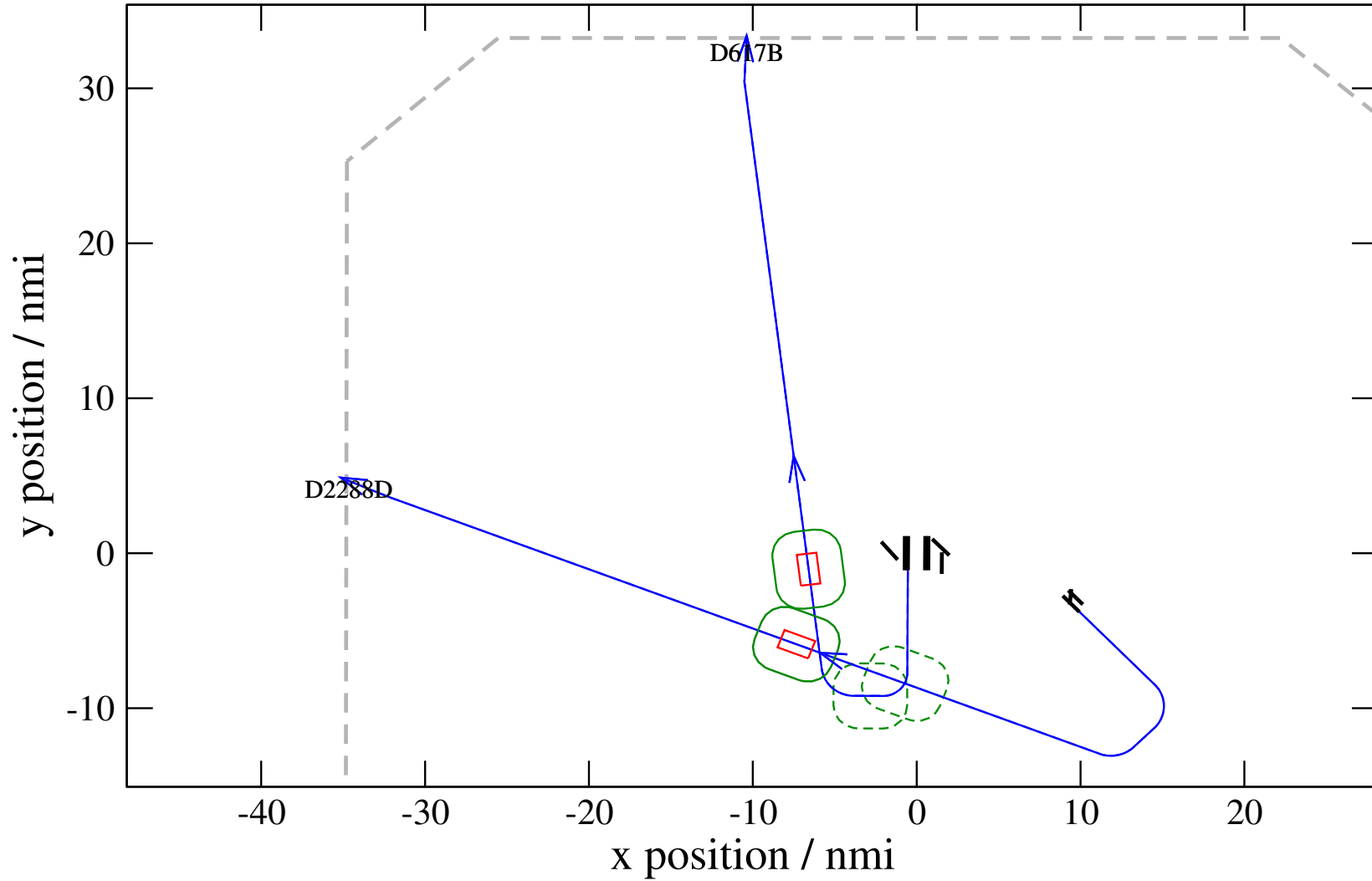
# Maneuver Altitude Profiles

+ D617B-D2288D 0.030H->1.164V: D617B temp alt 6.0 kft, 3.0 Min (+0 s) 617-2288-35



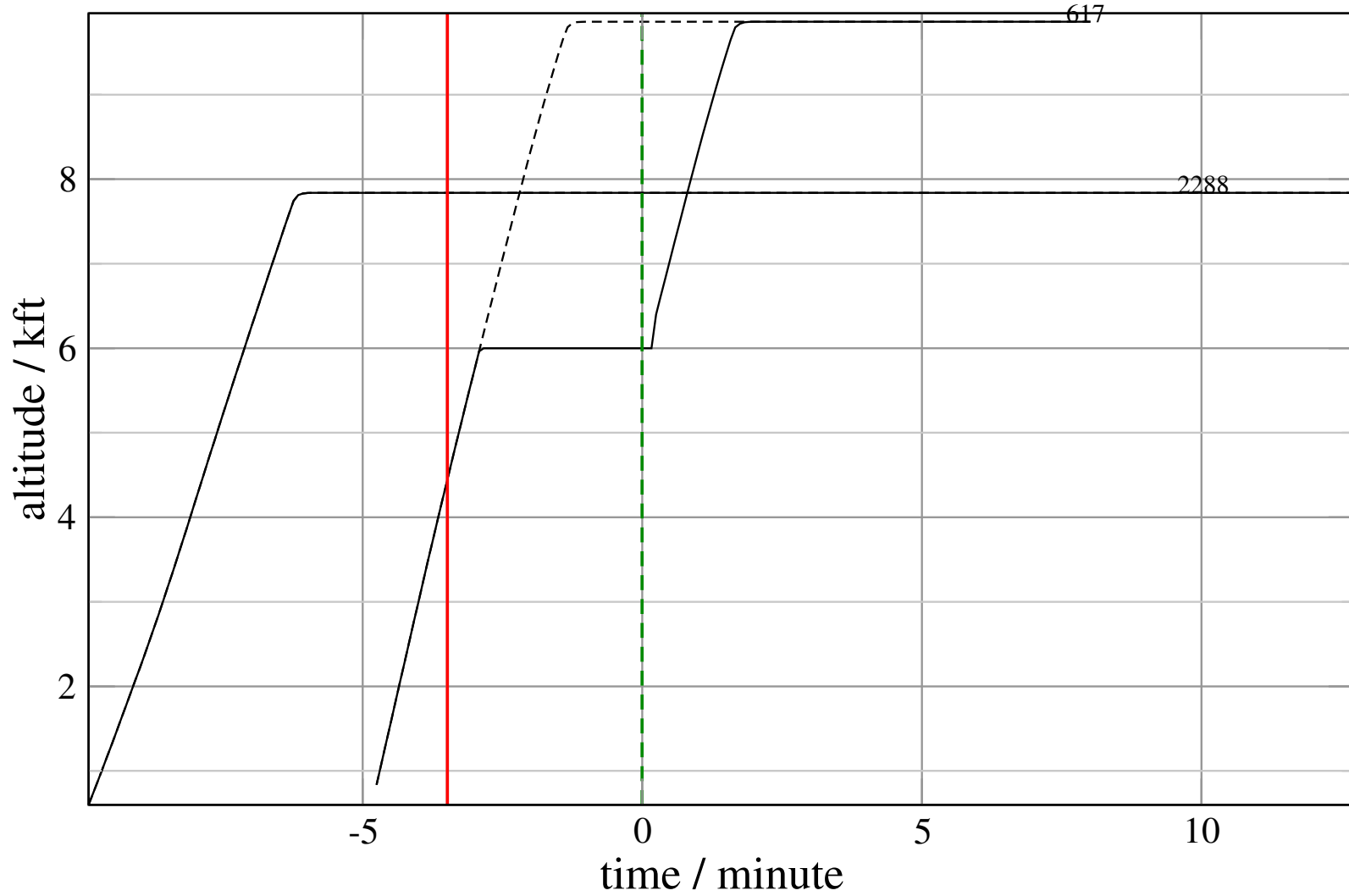
# Maneuver Planview

+ D617B-D2288D 0.075H->1.171V: D617B temp alt 6.0 kft, 3.0 Min (+0 s) 617-2288-36



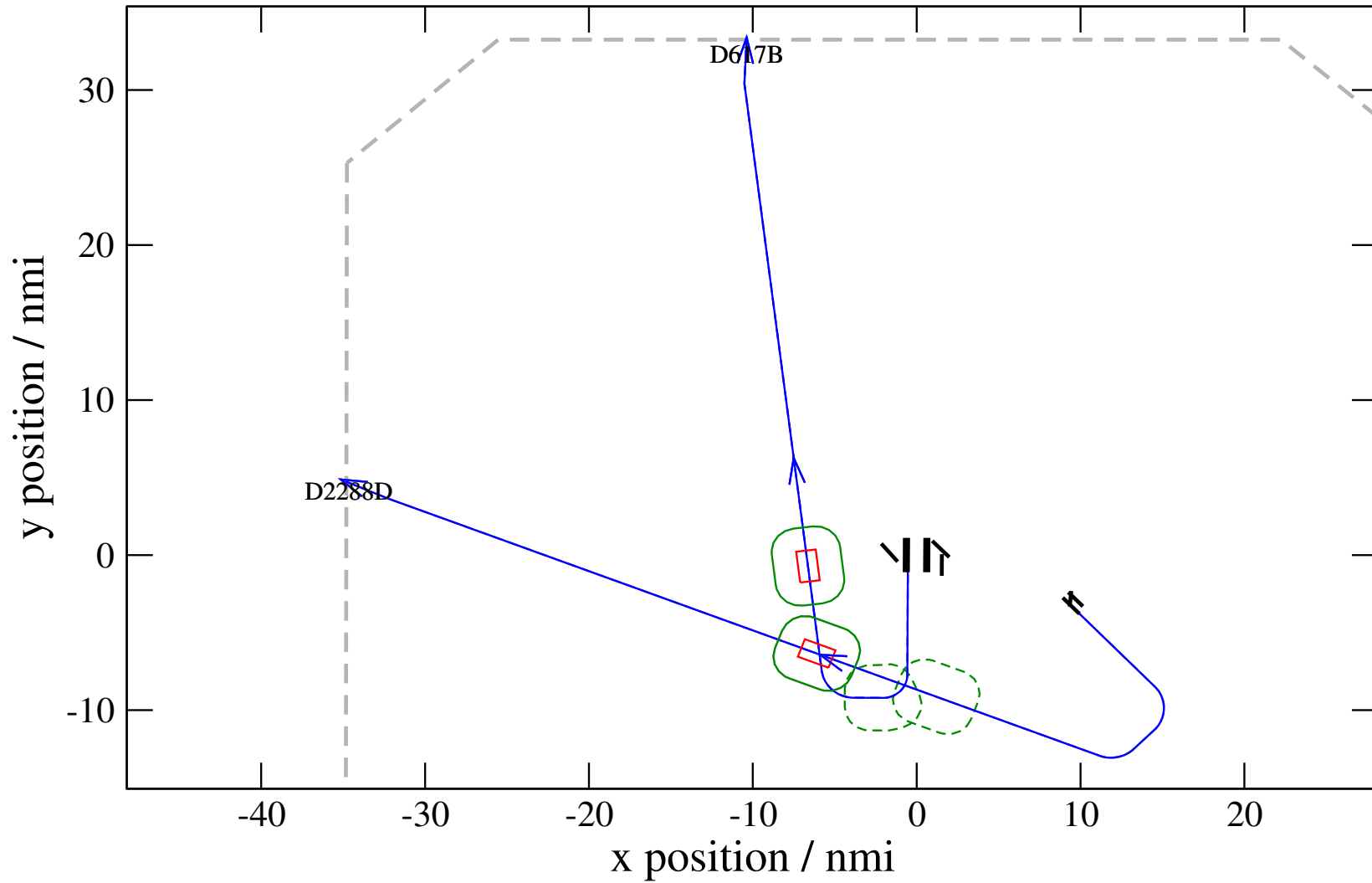
# Maneuver Altitude Profiles

+ D617B-D2288D 0.075H->1.171V: D617B temp alt 6.0 kft, 3.0 Min (+0 s) 617-2288-36



# Maneuver Planview

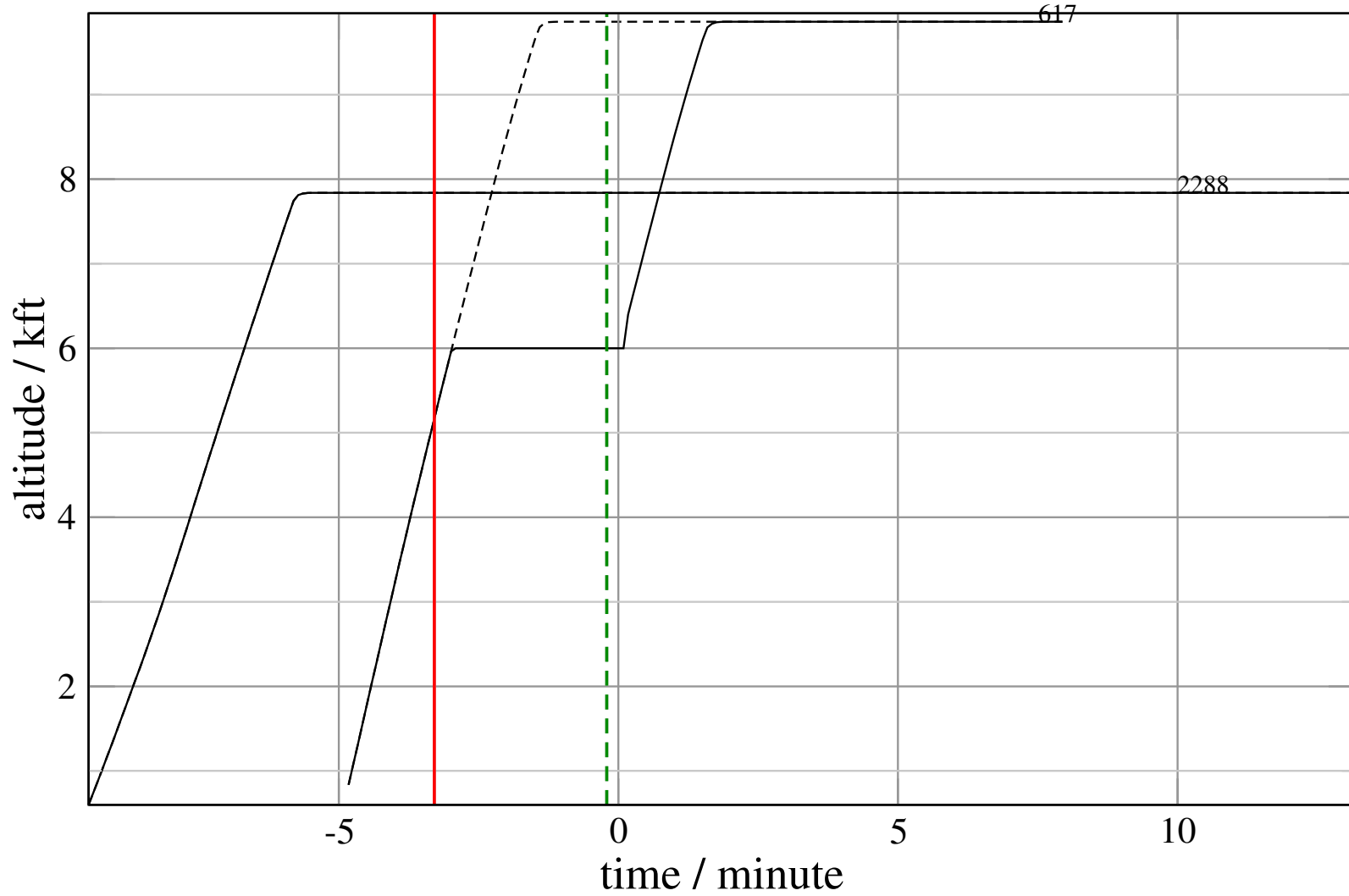
+ D617B-D2288D 0.427H->1.224H: D617B temp alt 6.0 kft, 3.0 Min (+0 s) 617-2288-37





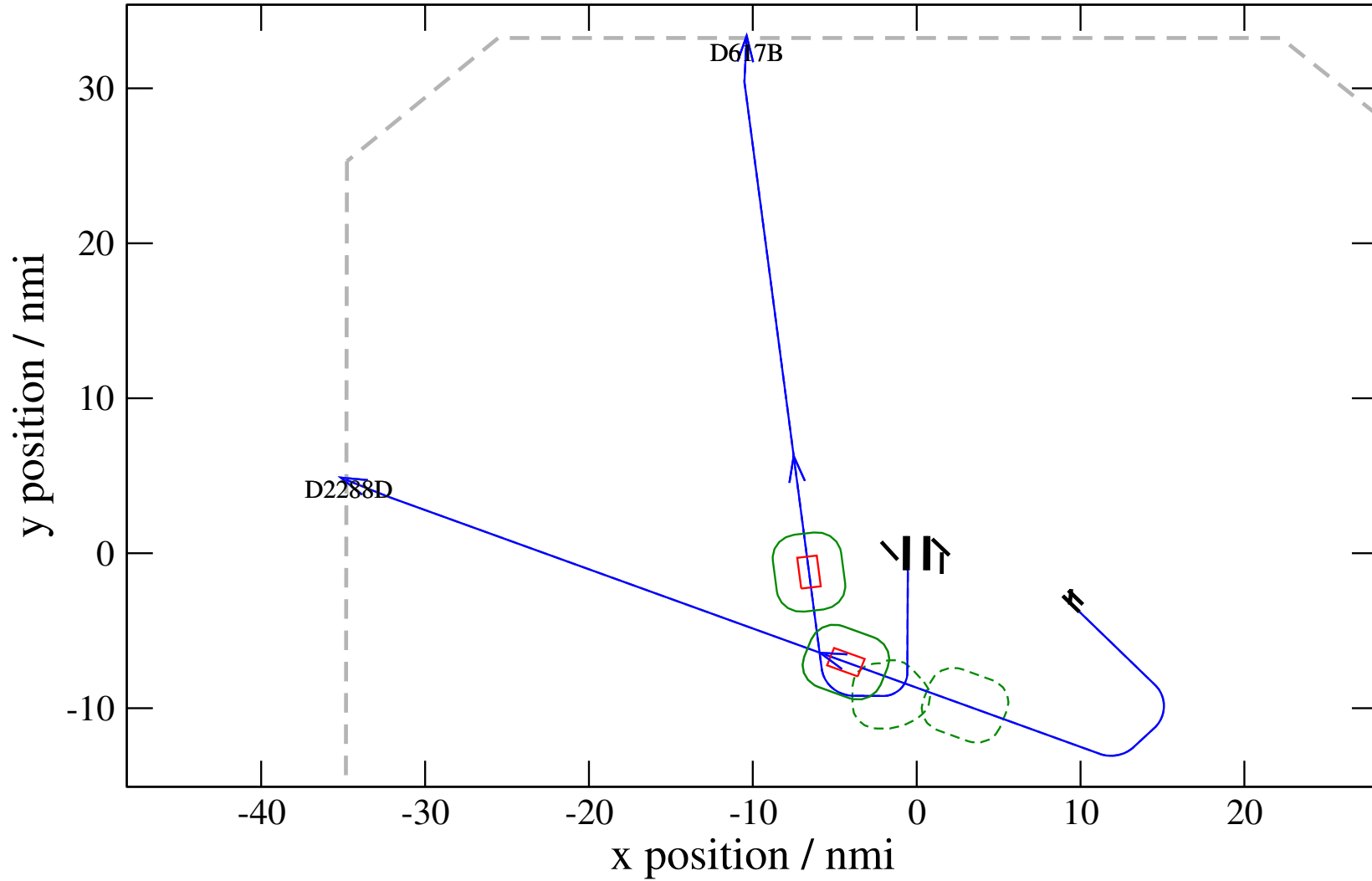
# Maneuver Altitude Profiles

+ D617B-D2288D 0.427H->1.224H: D617B temp alt 6.0 kft, 3.0 Min (+0 s) 617-2288-37



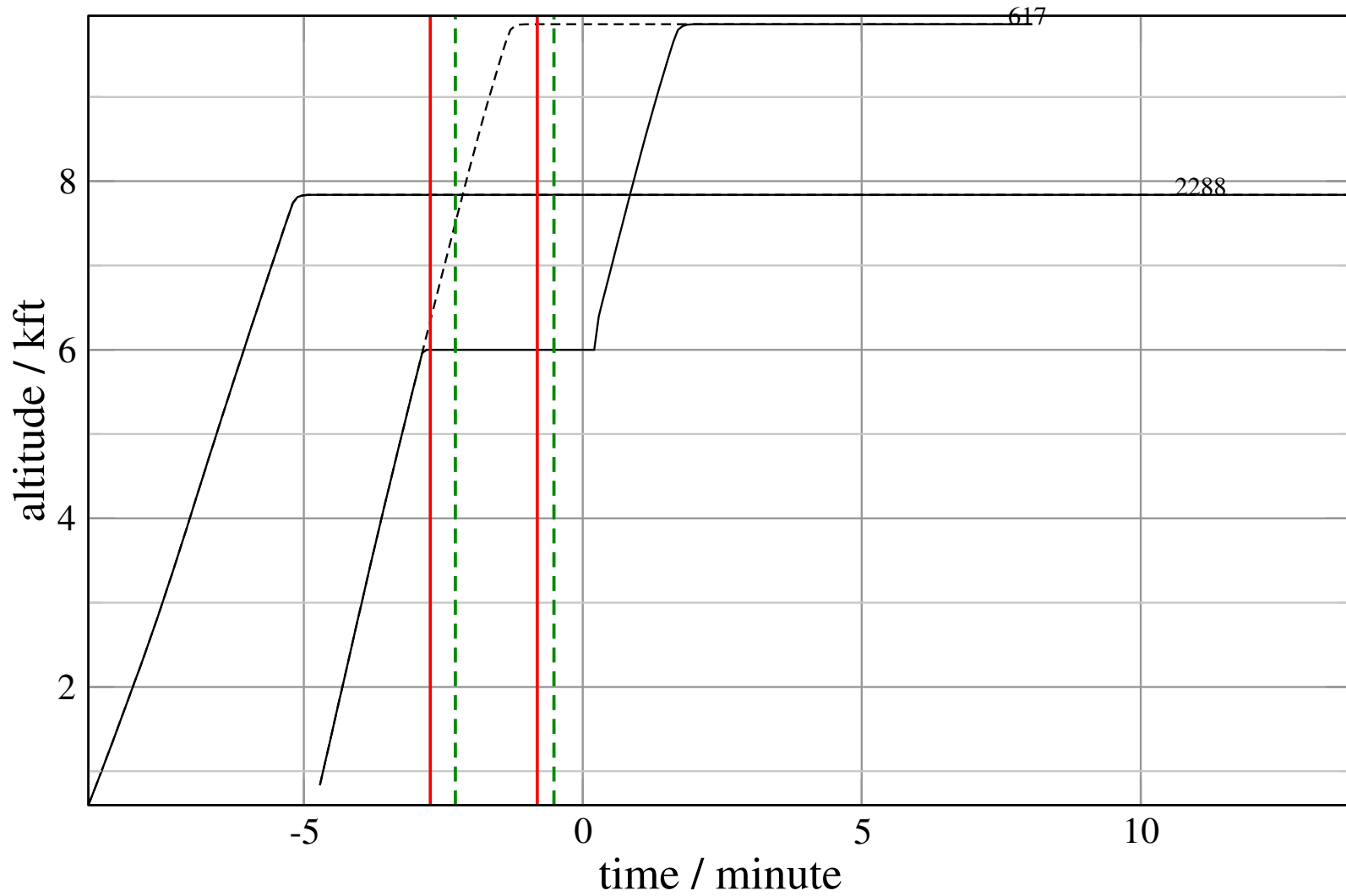
# Maneuver Planview

+ D617B-D2288D 0.864H->1.354H: D617B temp alt 6.0 kft, 3.0 Min (+0 s) 617-2288-38



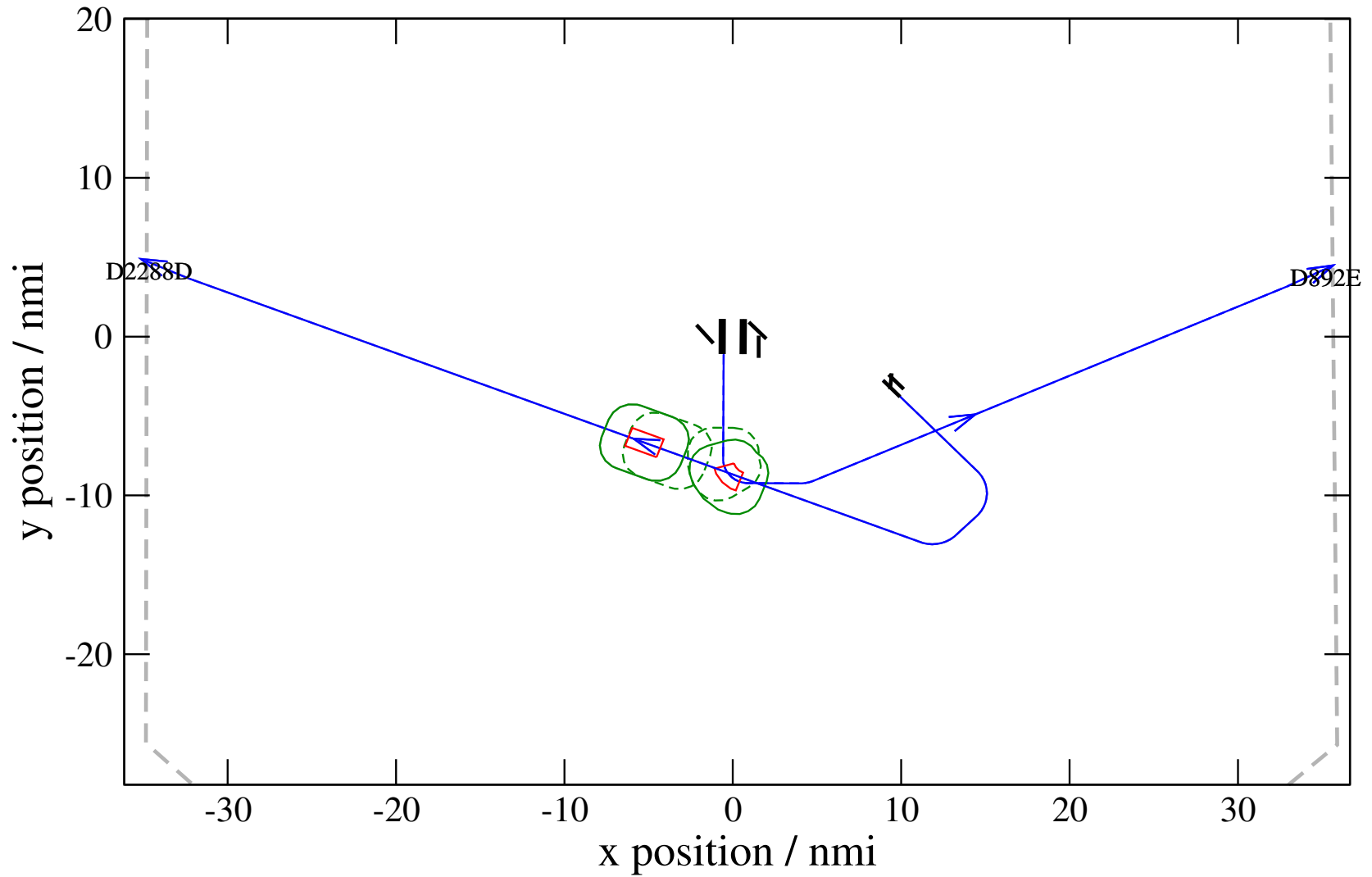
# Maneuver Altitude Profiles

+ D617B-D2288D 0.864H->1.354H: D617B temp alt 6.0 kft, 3.0 Min (+0 s) 617-2288-38



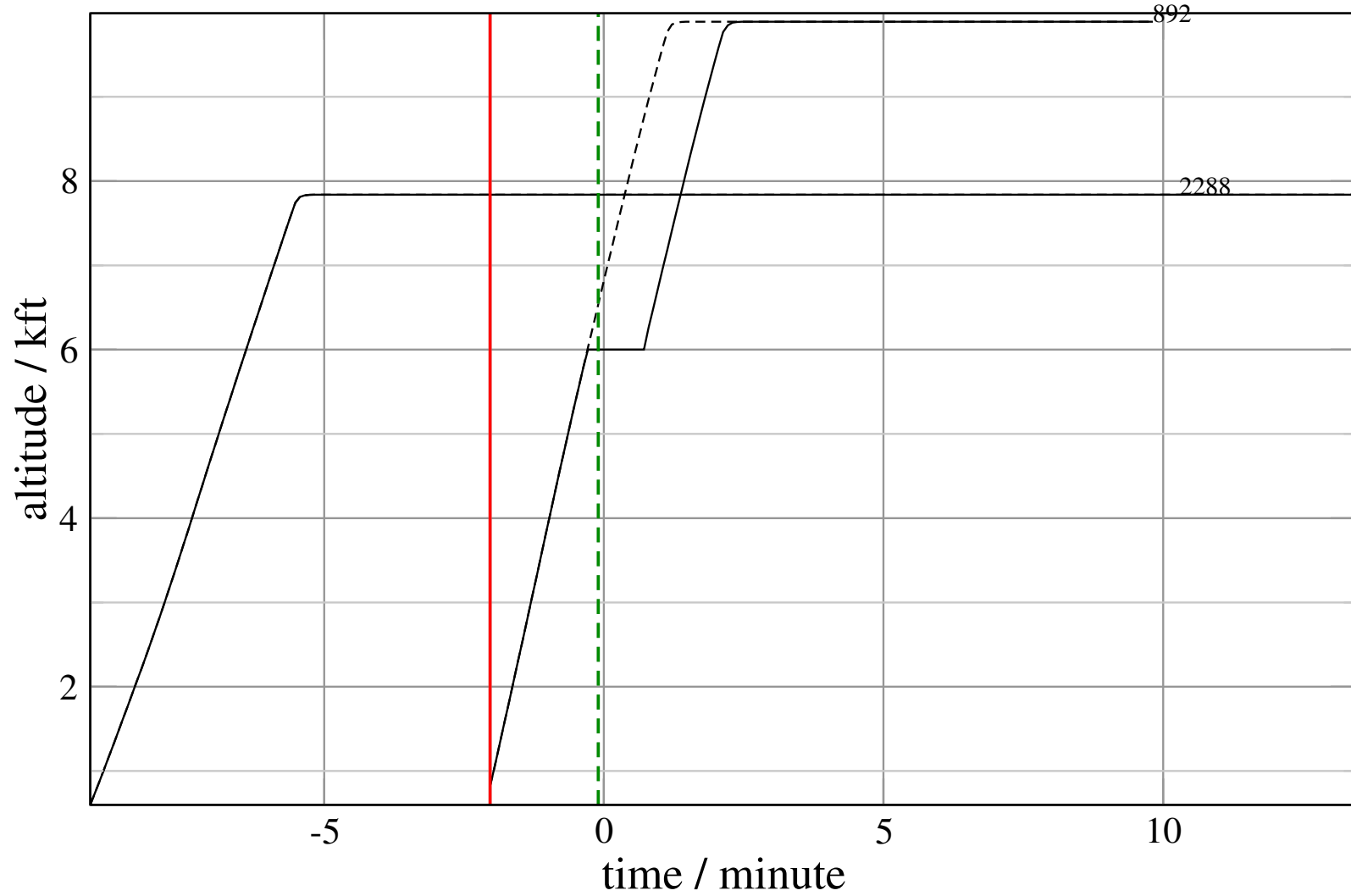
# Maneuver Planview

+ D892E-D2288D 0.809H->1.502V: D892E temp alt 6.0 kft, 1.0 Min (+0 s) 892-2288-32



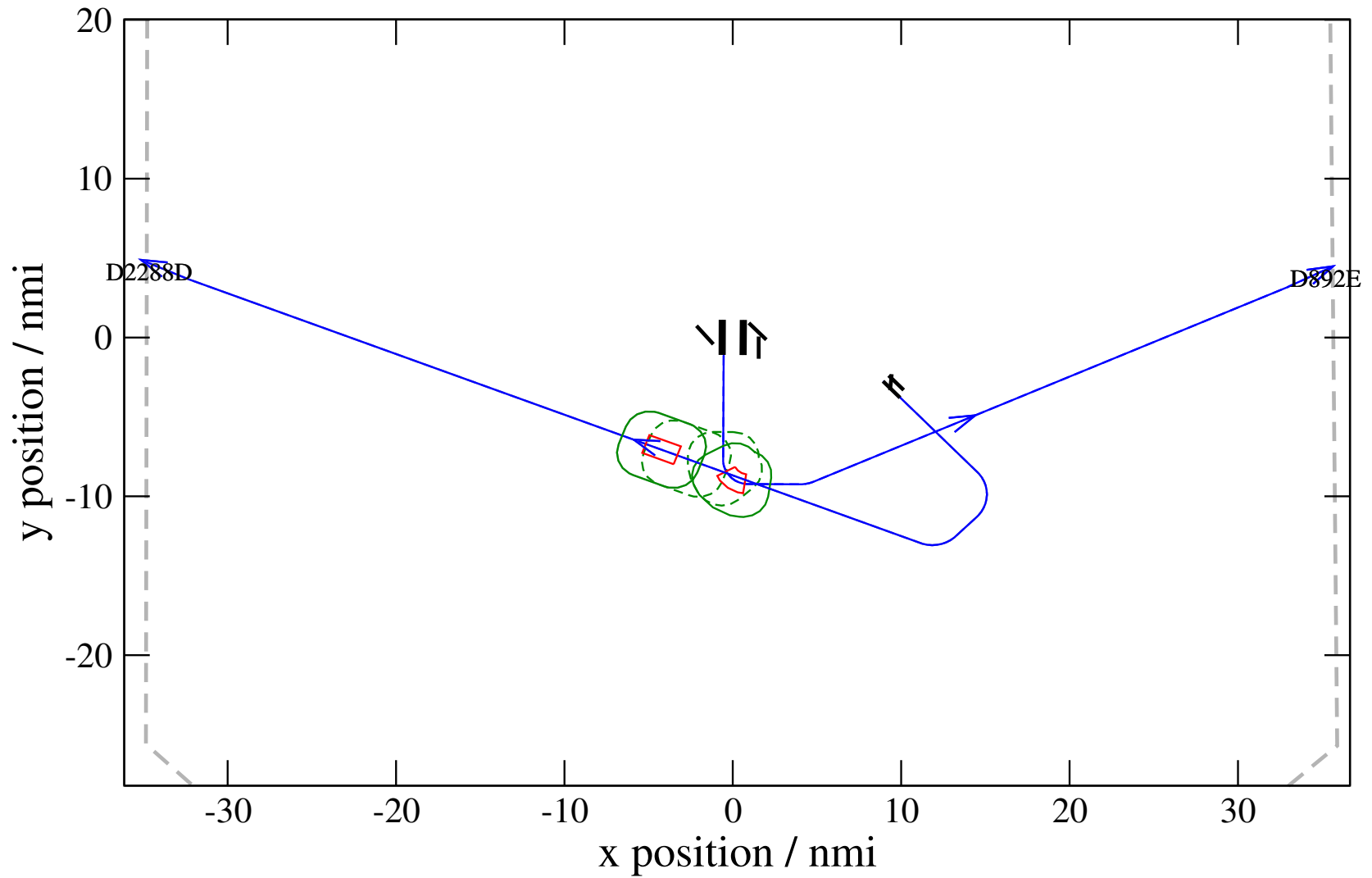
# Maneuver Altitude Profiles

+ D892E-D2288D 0.809H->1.502V: D892E temp alt 6.0 kft, 1.0 Min (+0 s) 892-2288-32



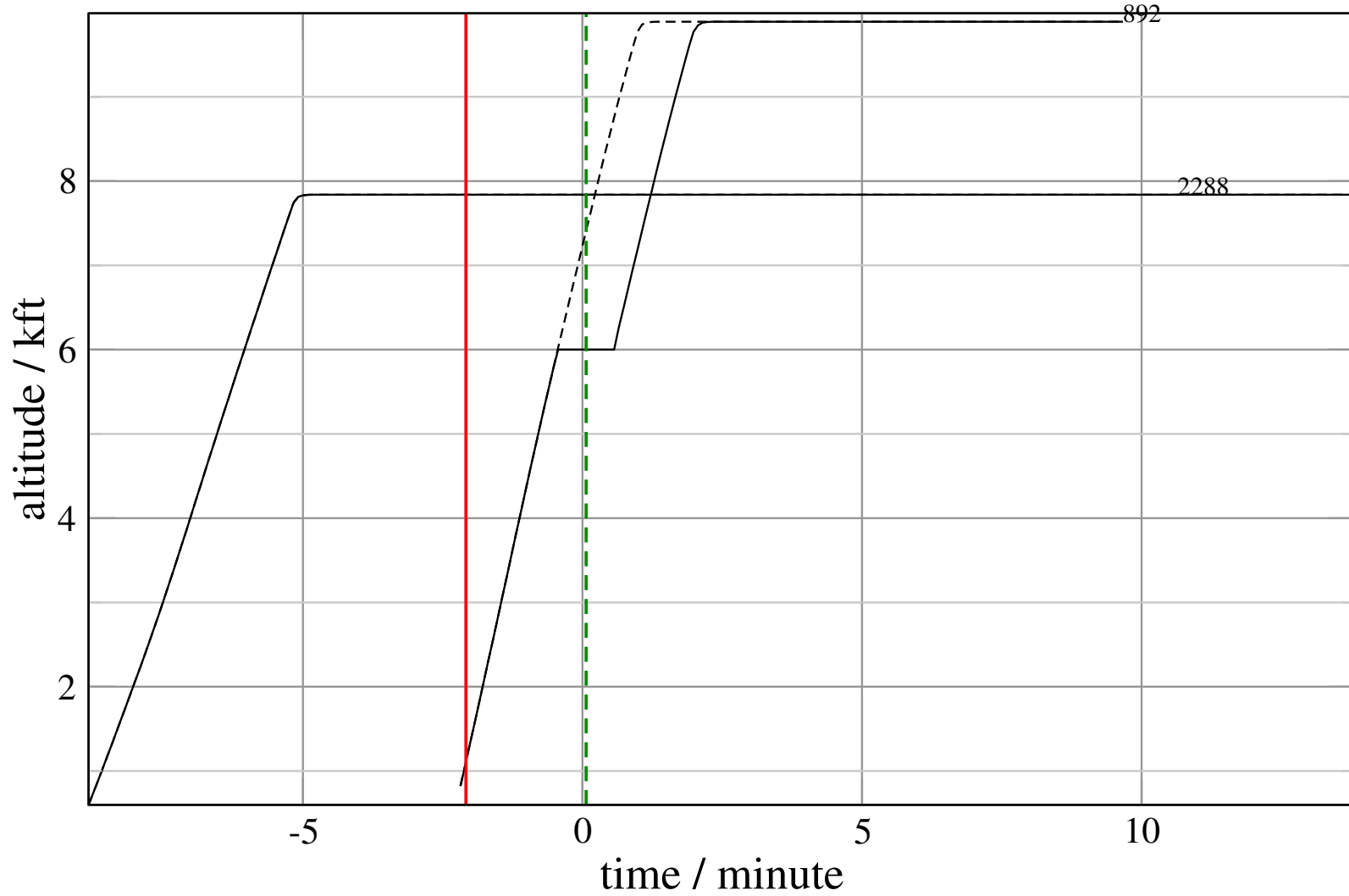
# Maneuver Planview

+ D892E-D2288D 0.495V->1.417V: D892E temp alt 6.0 kft, 1.0 Min (+0 s) 892-2288-33



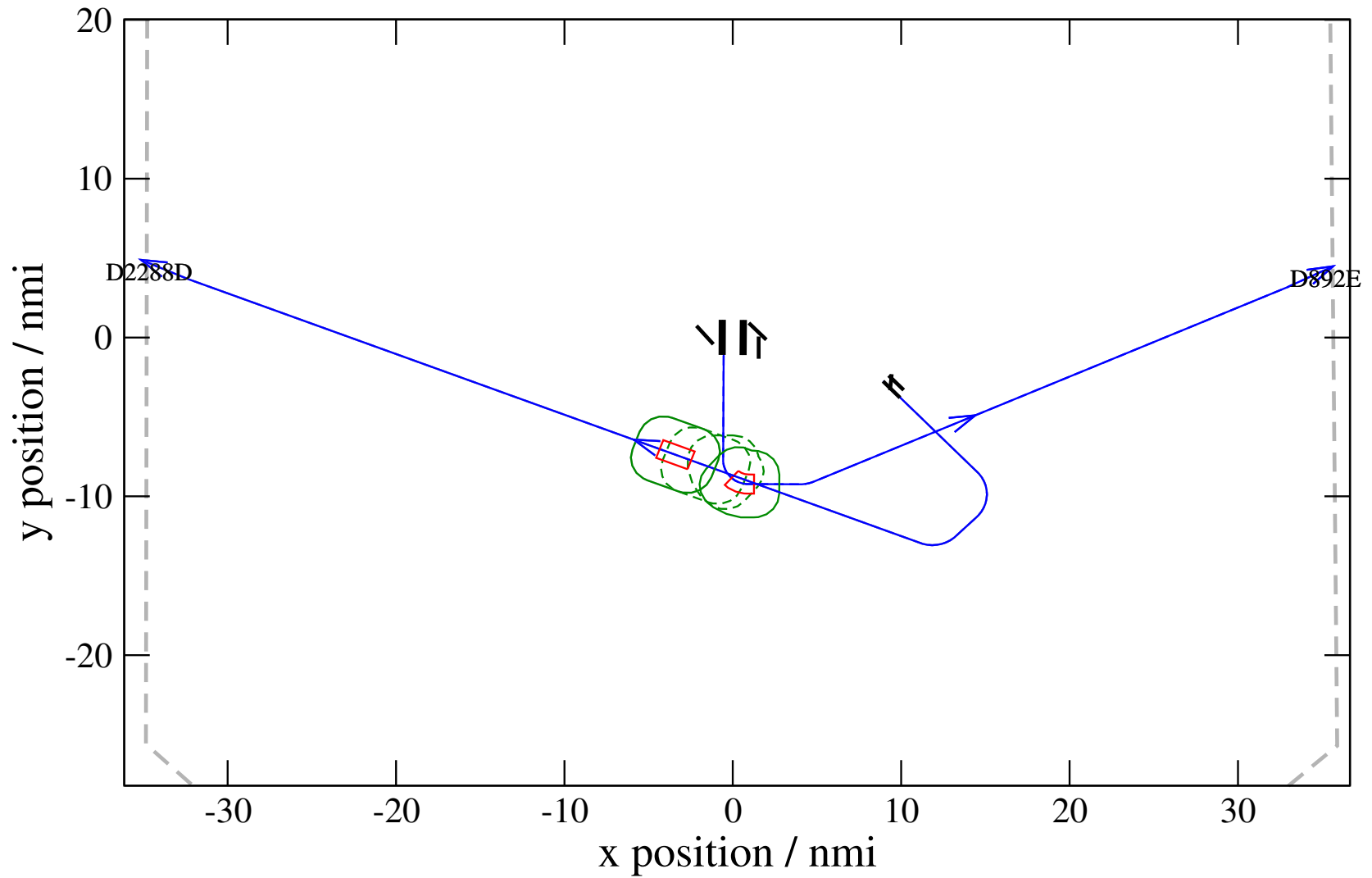
# Maneuver Altitude Profiles

+ D892E-D2288D 0.495V->1.417V: D892E temp alt 6.0 kft, 1.0 Min (+0 s) 892-2288-33



# Maneuver Planview

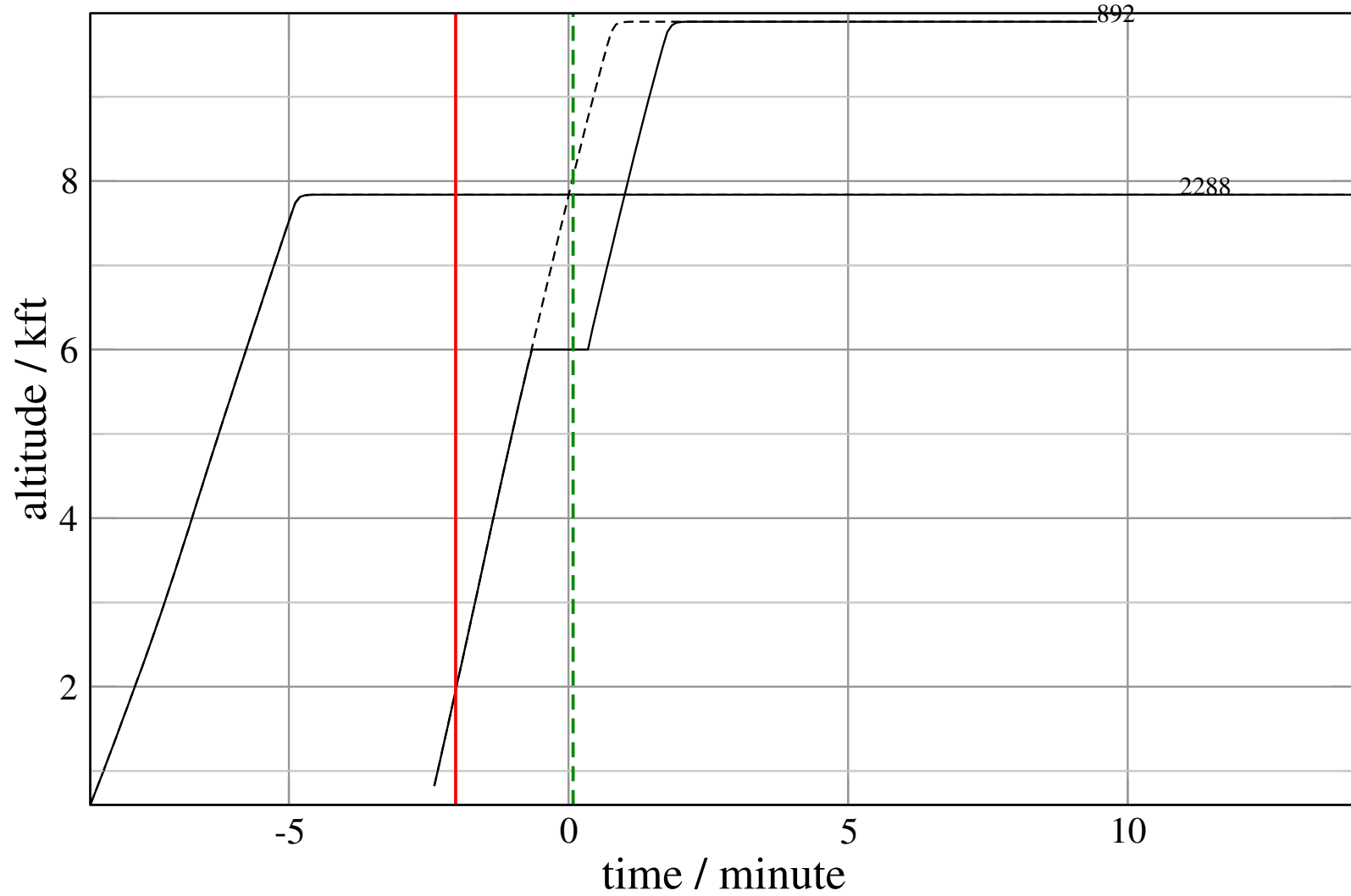
+ D892E-D2288D 0.187H->1.270H: D892E temp alt 6.0 kft, 1.0 Min (+0 s) 892-2288-34





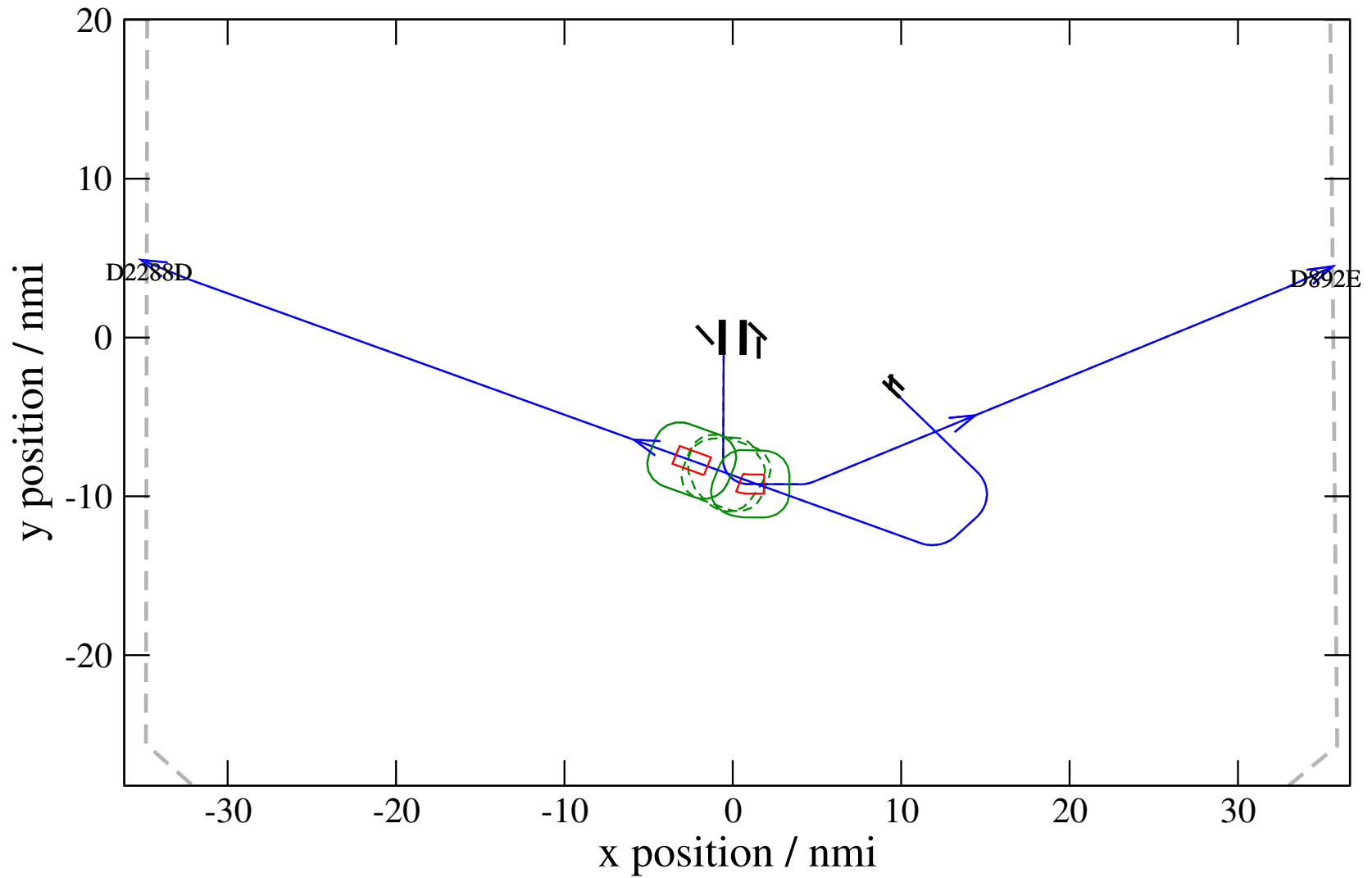
# Maneuver Altitude Profiles

+ D892E-D2288D 0.187H->1.270H: D892E temp alt 6.0 kft, 1.0 Min (+0 s) 892-2288-34



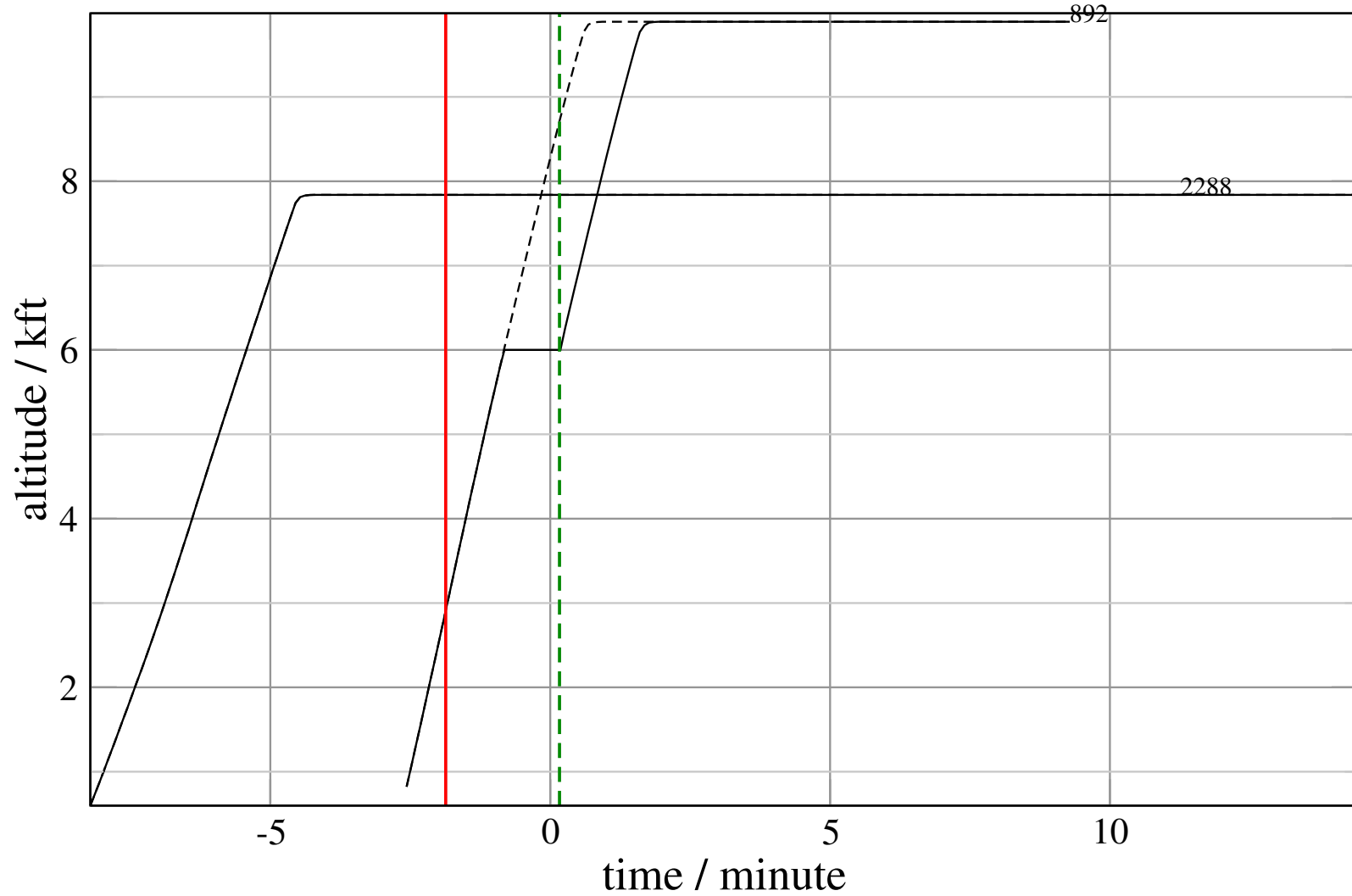
# Maneuver Planview

+ D892E-D2288D 0.000H->1.112H: D892E temp alt 6.0 kft, 1.0 Min (+0 s) 892-2288-35



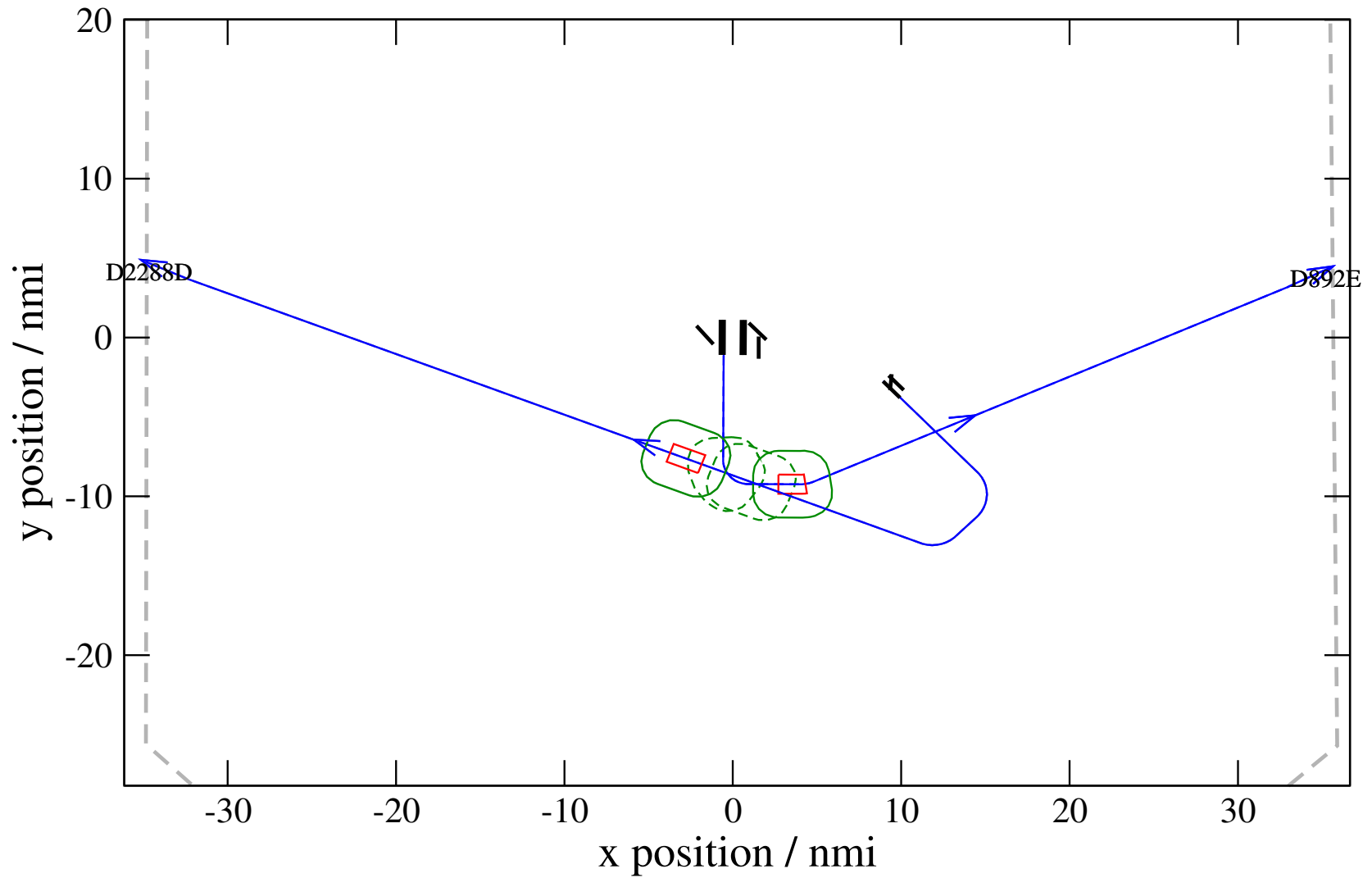
# Maneuver Altitude Profiles

+ D892E-D2288D 0.000H->1.112H: D892E temp alt 6.0 kft, 1.0 Min (+0 s) 892-2288-35



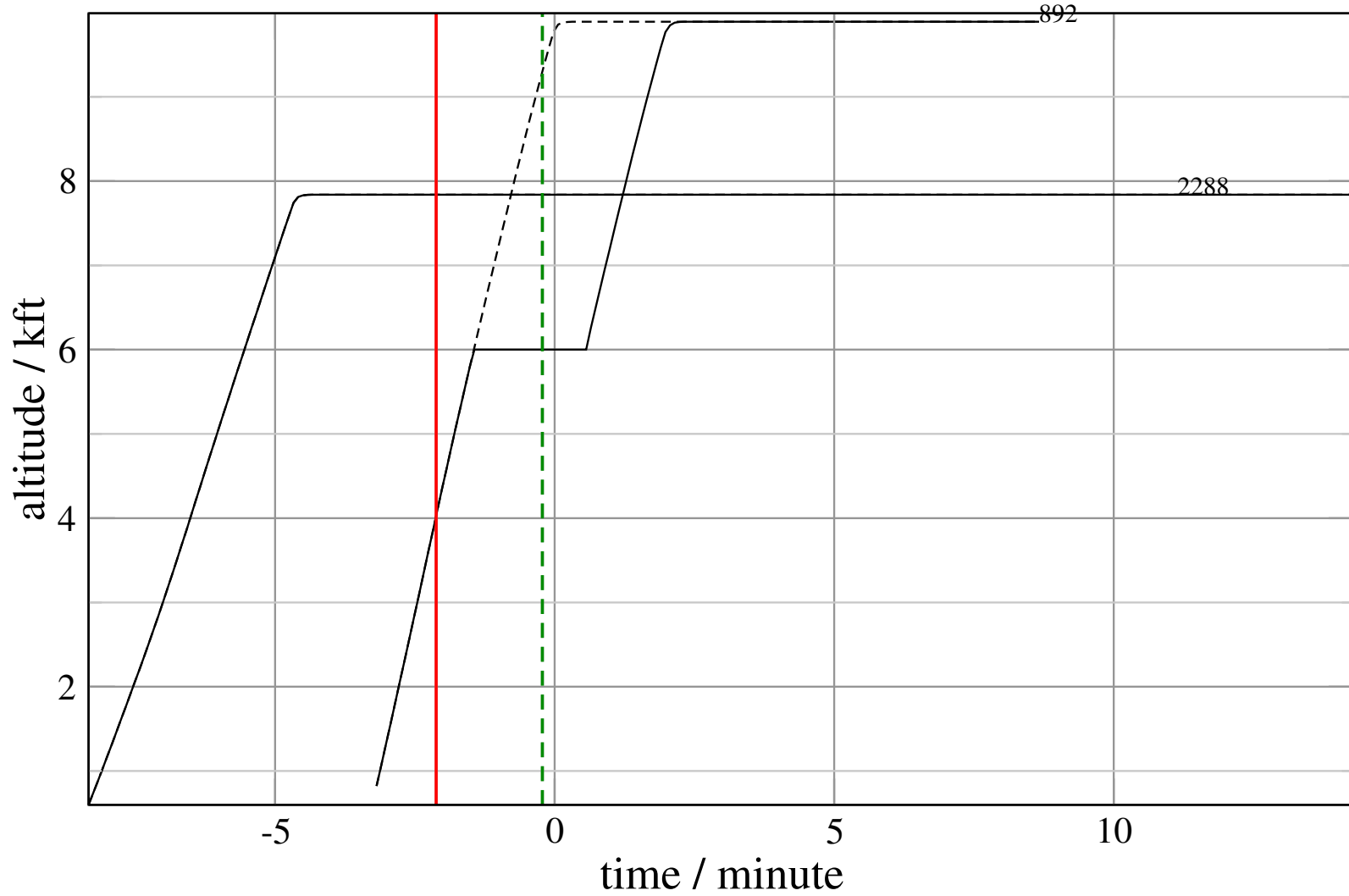
# Maneuver Planview

+ D892E-D2288D 0.000H->1.505H: D892E temp alt 6.0 kft, 2.0 Min (+0 s) 892-2288-36



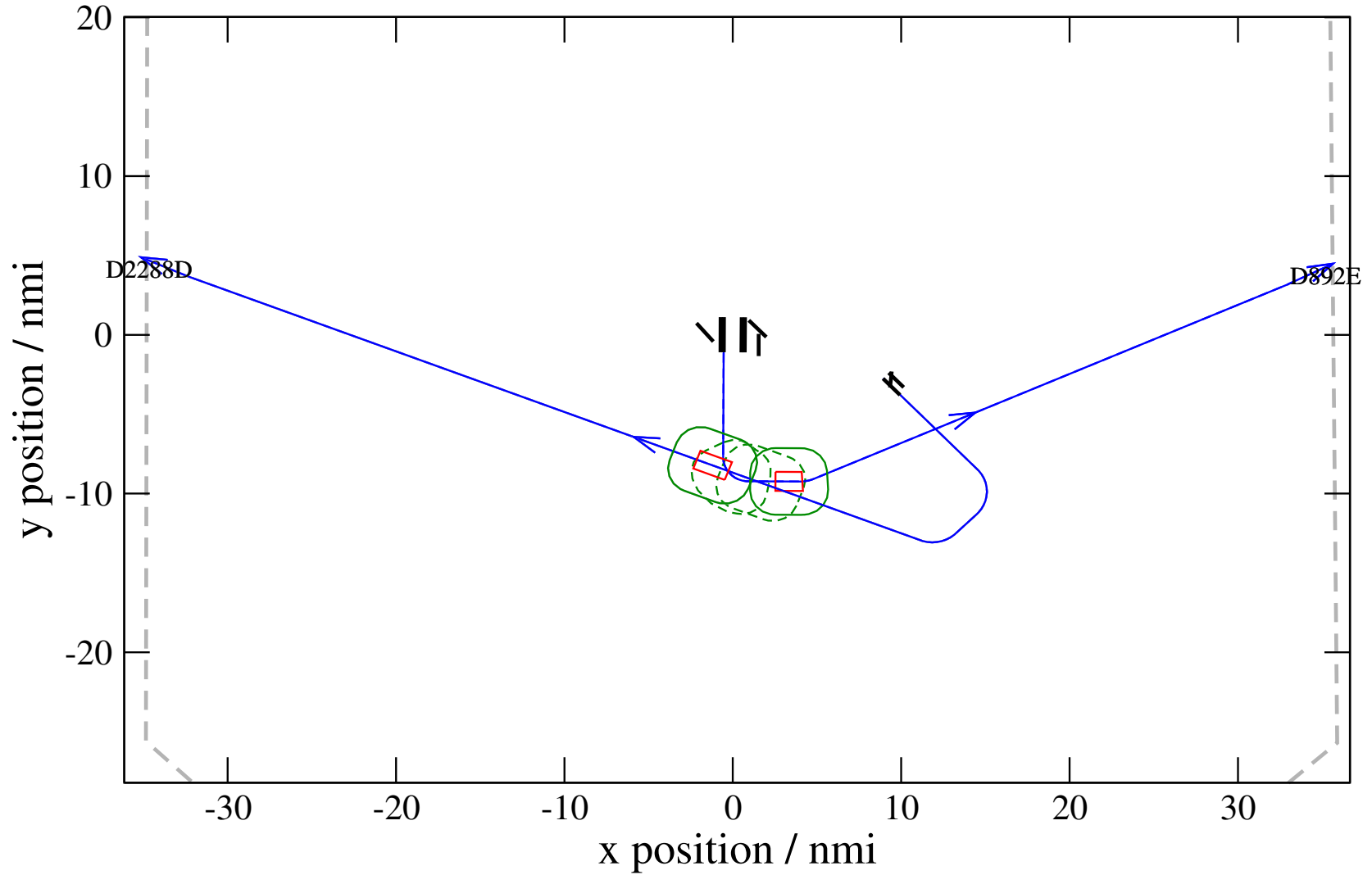
# Maneuver Altitude Profiles

+ D892E-D2288D 0.000H->1.505H: D892E temp alt 6.0 kft, 2.0 Min (+0 s) 892-2288-36



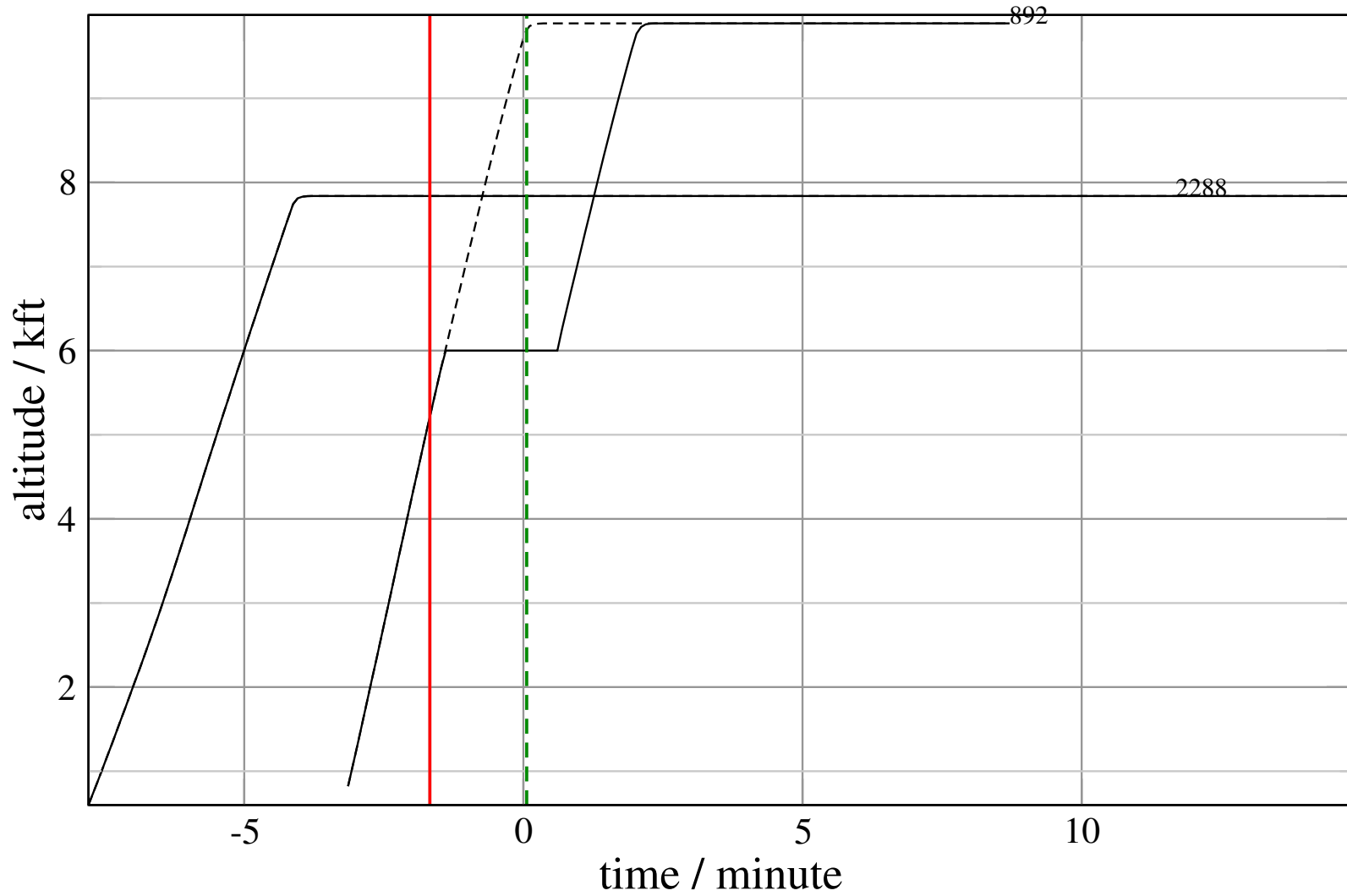
# Maneuver Planview

+ D892E-D2288D 0.000H->1.411V: D892E temp alt 6.0 kft, 2.0 Min (+0 s) 892-2288-37



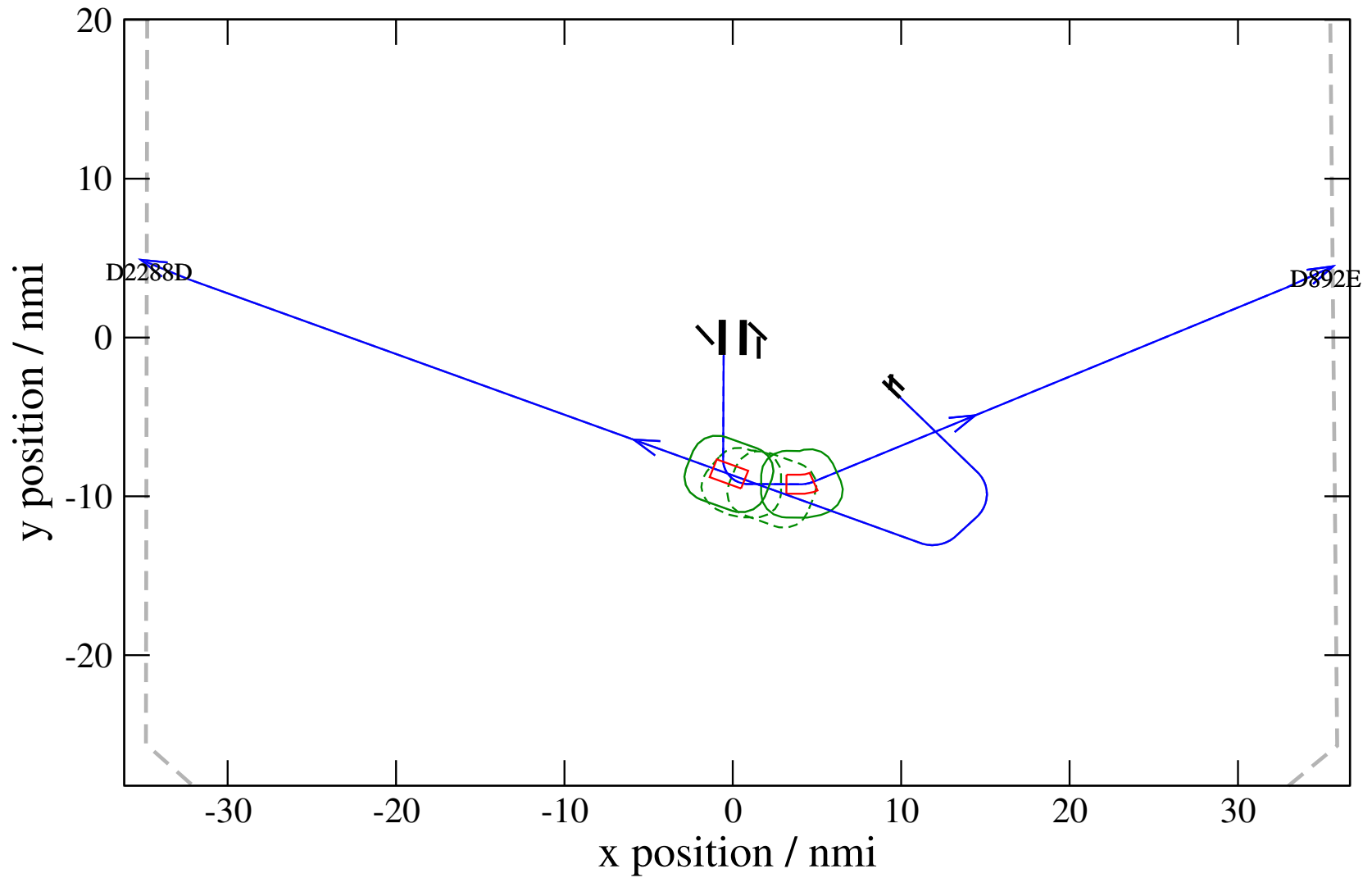
# Maneuver Altitude Profiles

+ D892E-D2288D 0.000H->1.411V: D892E temp alt 6.0 kft, 2.0 Min (+0 s) 892-2288-37



# Maneuver Planview

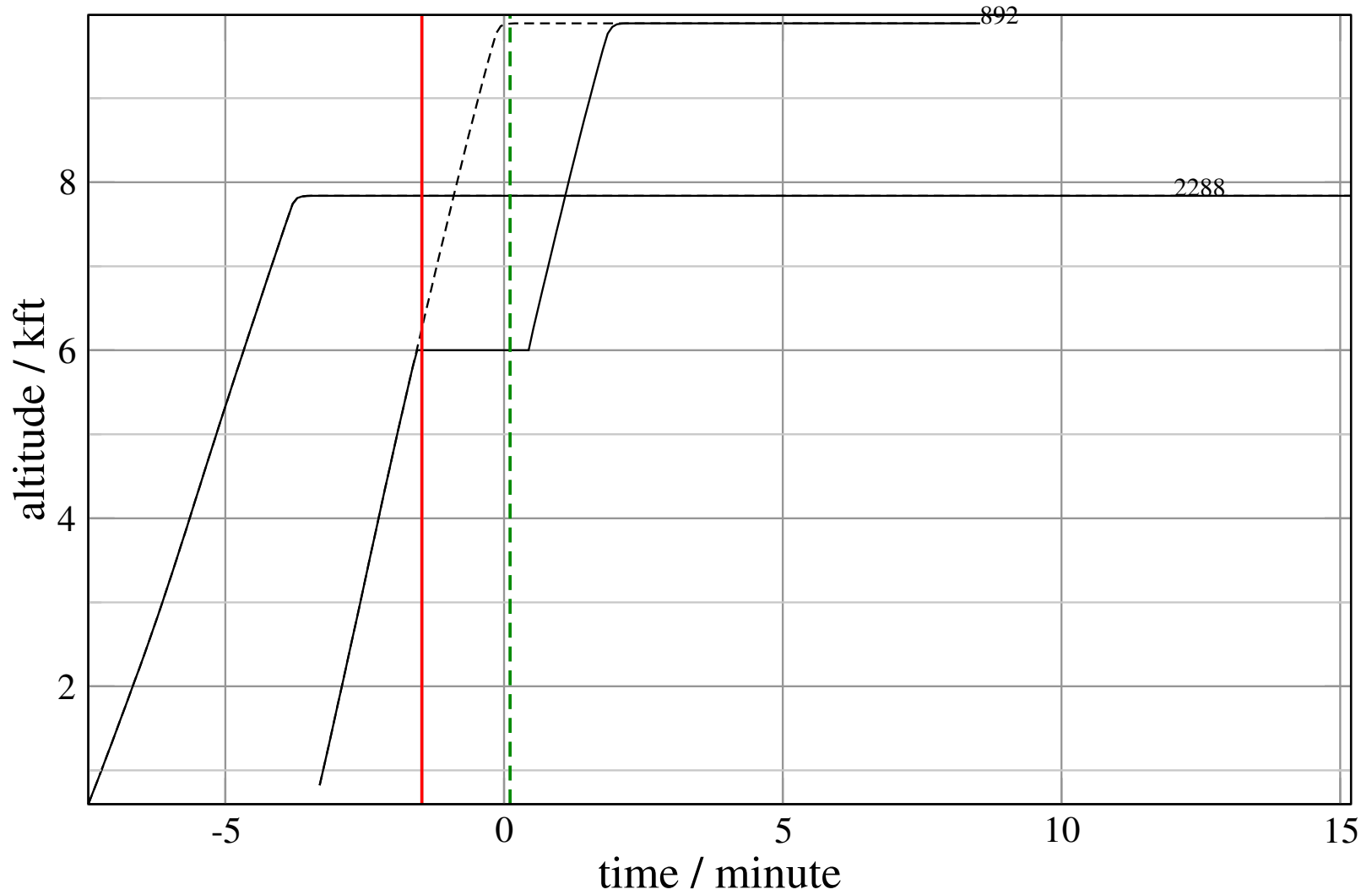
+ D892E-D2288D 0.000H->1.228V: D892E temp alt 6.0 kft, 2.0 Min (+0 s) 892-2288-38





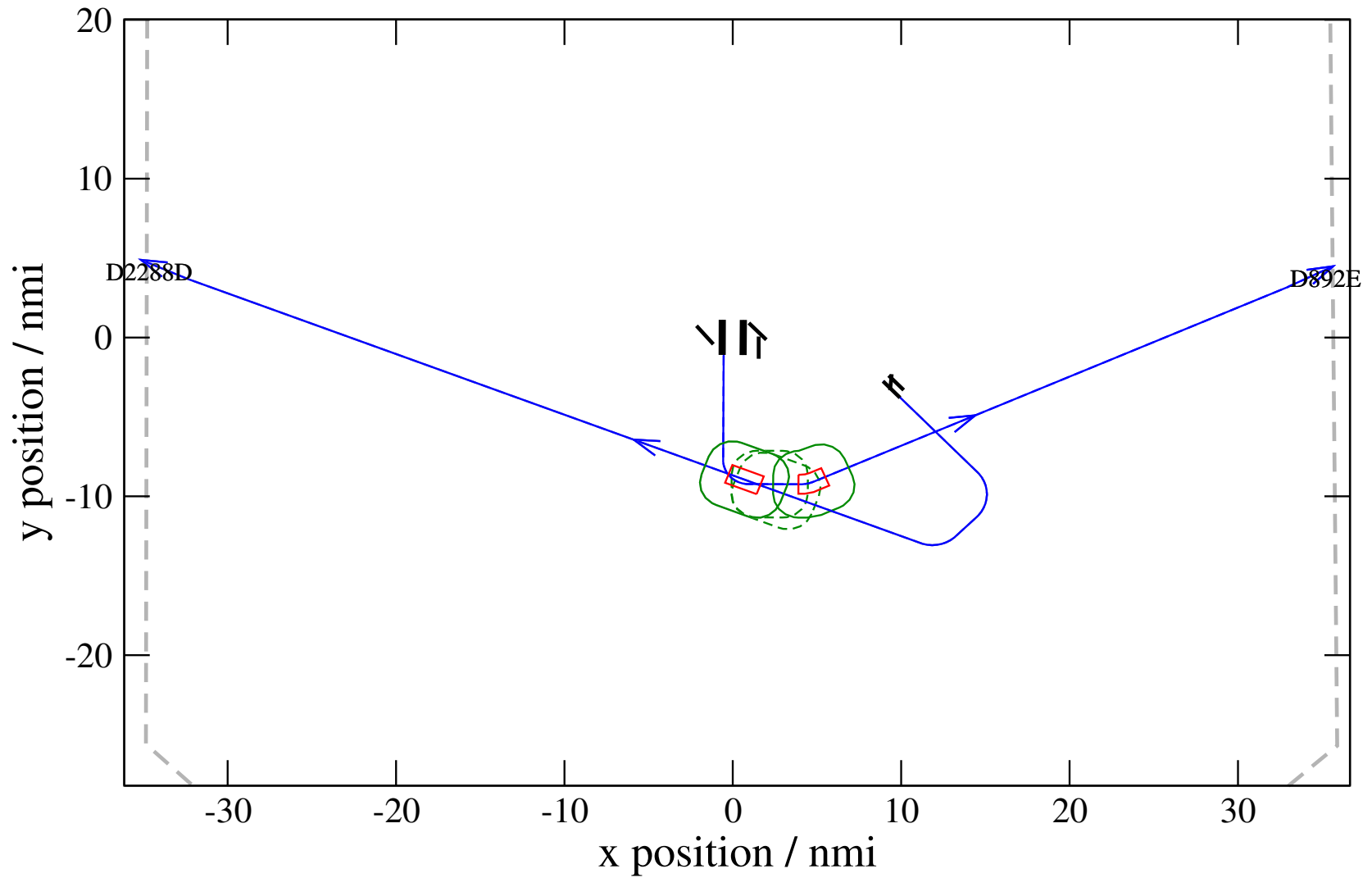
# Maneuver Altitude Profiles

+ D892E-D2288D 0.000H->1.228V: D892E temp alt 6.0 kft, 2.0 Min (+0 s) 892-2288-38



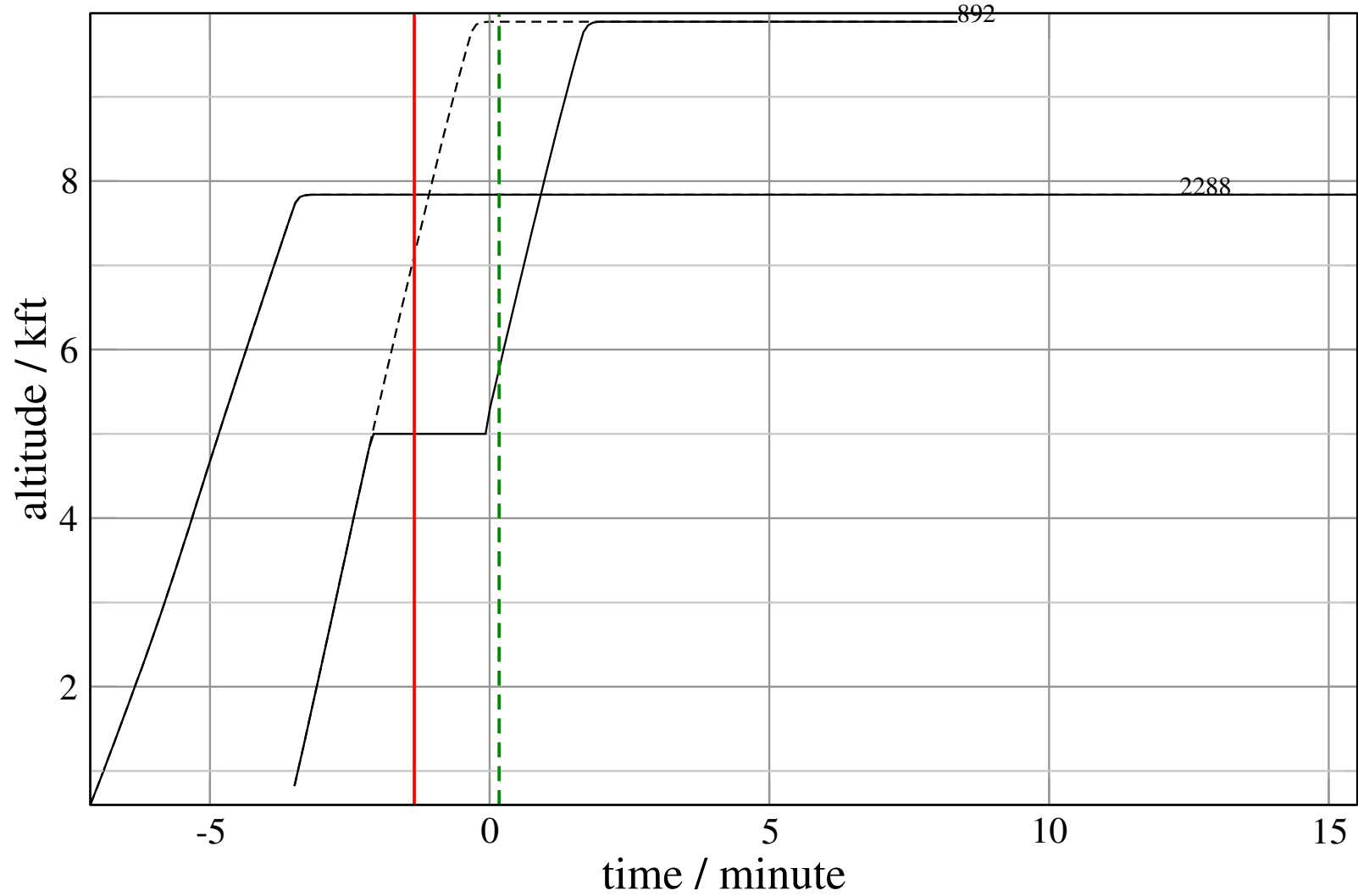
# Maneuver Planview

+ D892E-D2288D 0.000H->1.150H: D892E temp alt 5.0 kft, 2.0 Min (+0 s) 892-2288-39



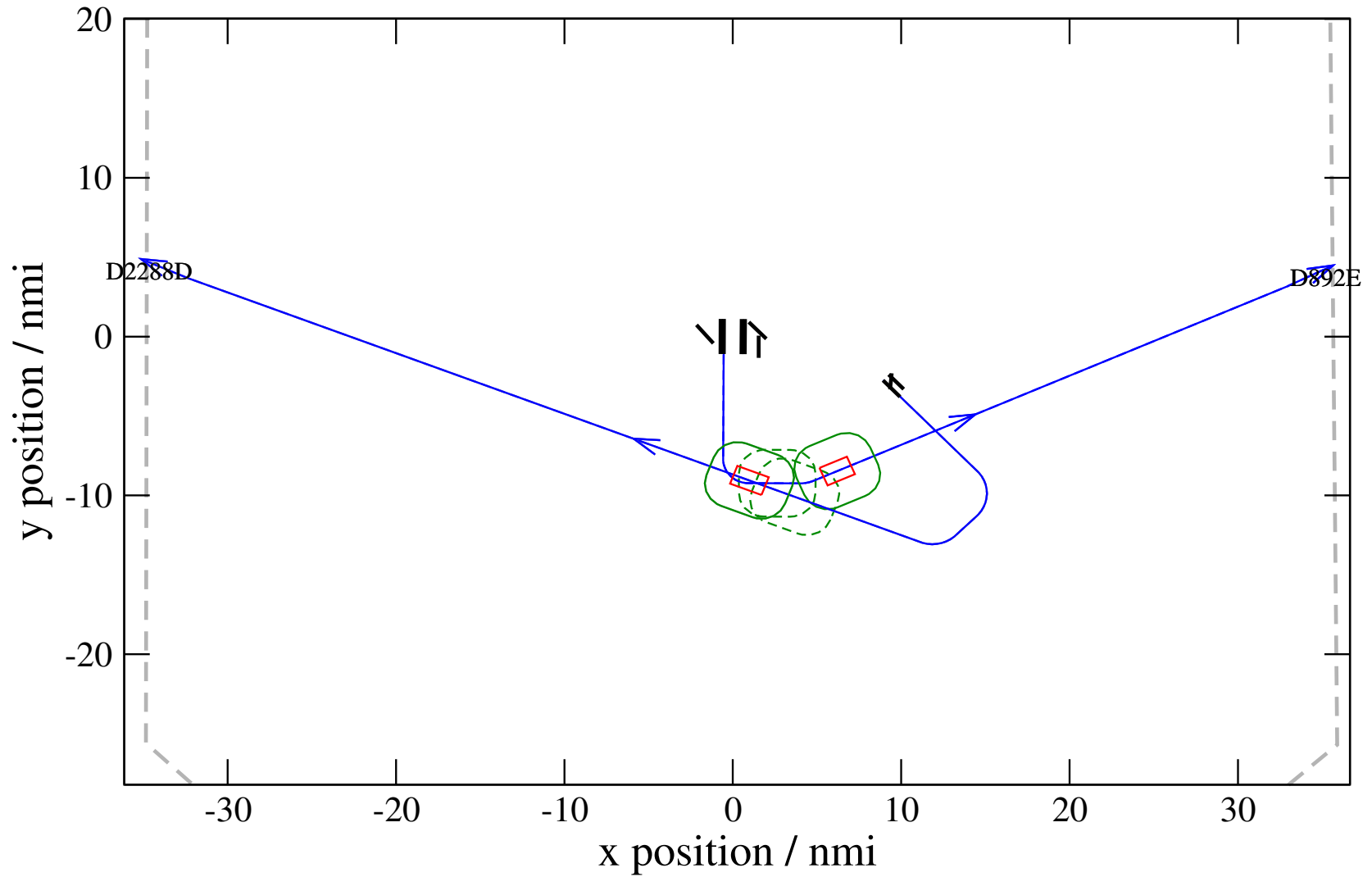
# Maneuver Altitude Profiles

+ D892E-D2288D 0.000H->1.150H: D892E temp alt 5.0 kft, 2.0 Min (+0 s) 892-2288-39



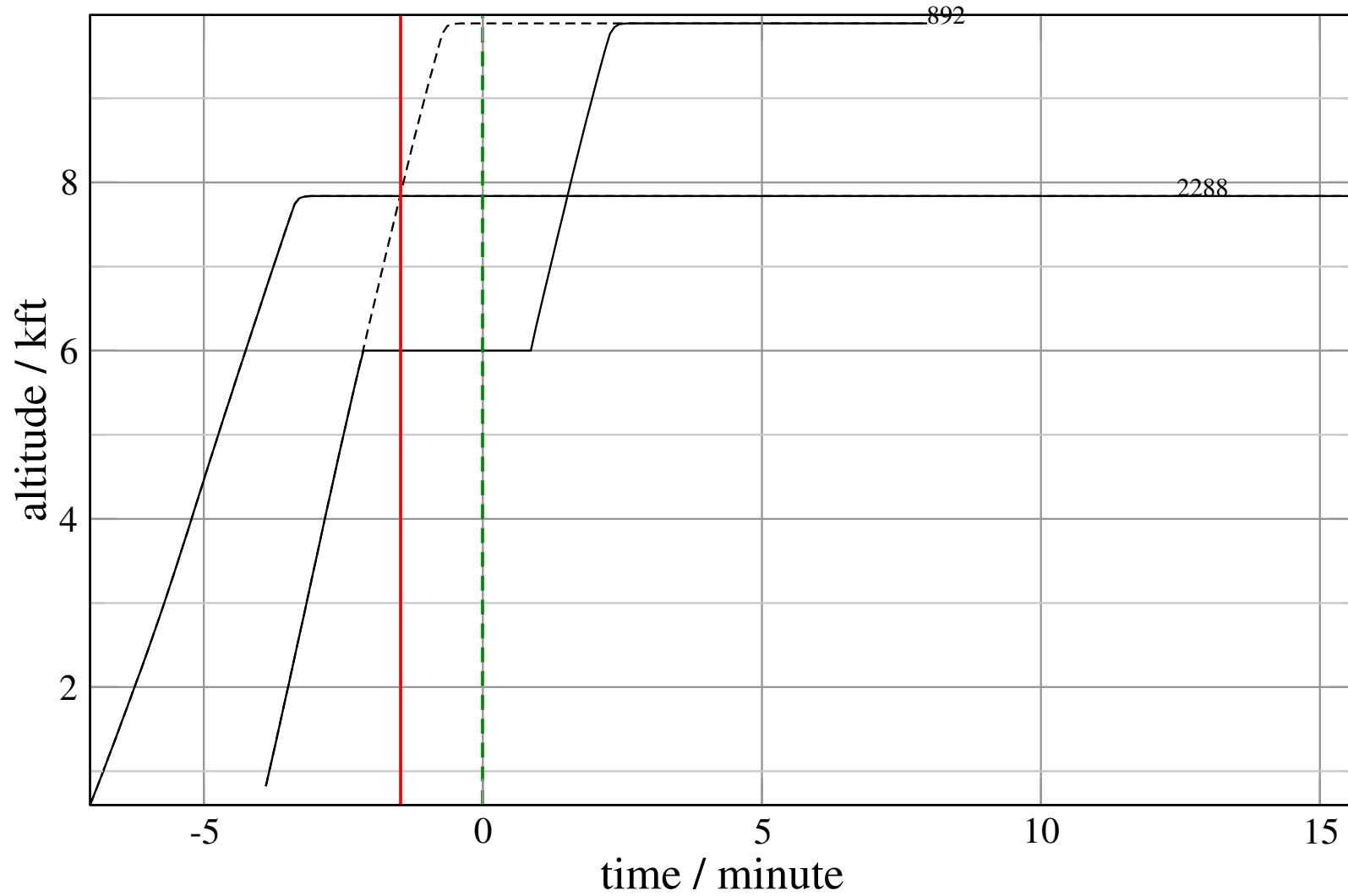
# Maneuver Planview

+ D892E-D2288D 0.263H->1.507V: D892E temp alt 6.0 kft, 3.0 Min (+0 s) 892-2288-40



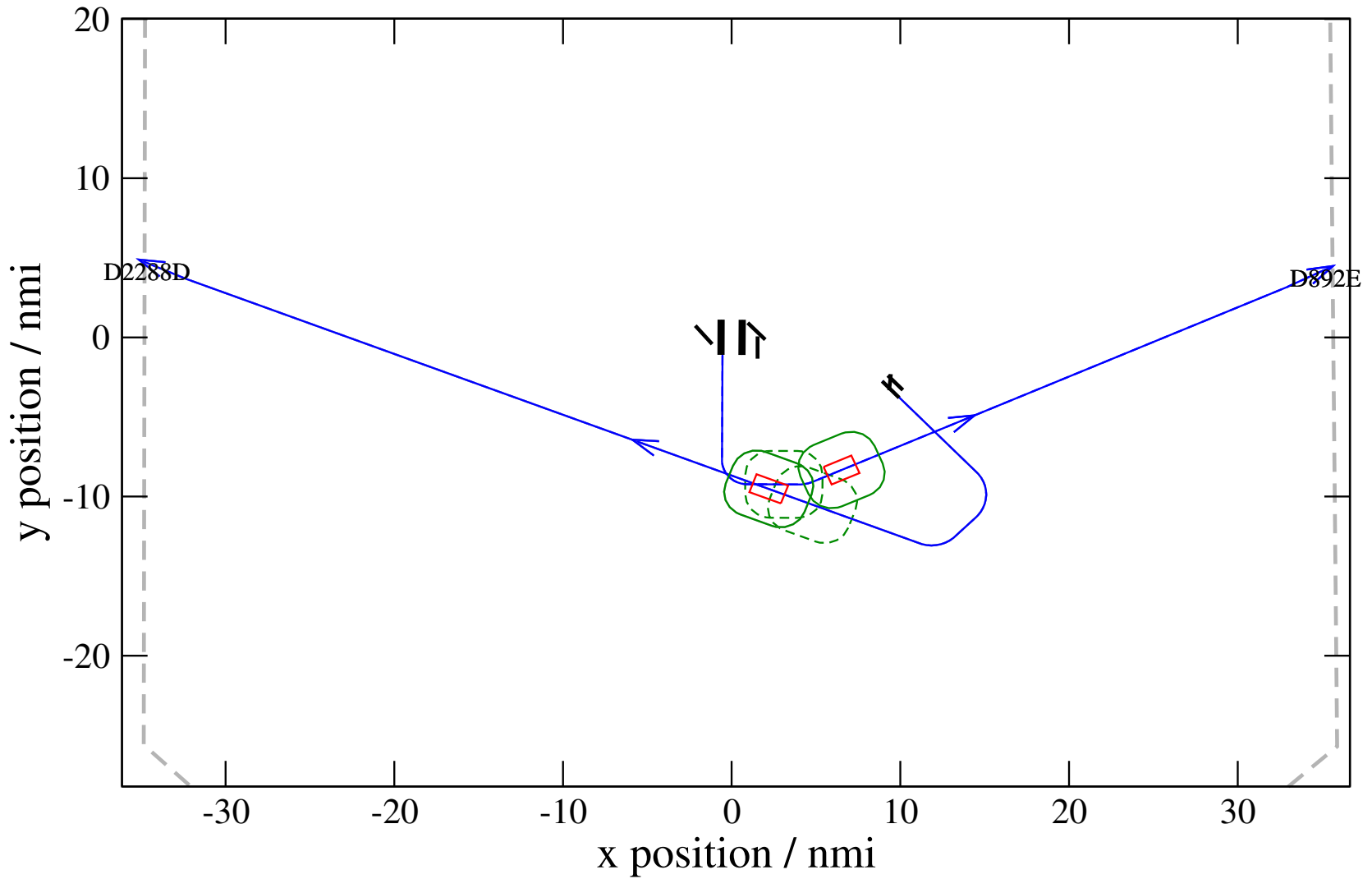
# Maneuver Altitude Profiles

+ D892E-D2288D 0.263H->1.507V: D892E temp alt 6.0 kft, 3.0 Min (+0 s) 892-2288-40



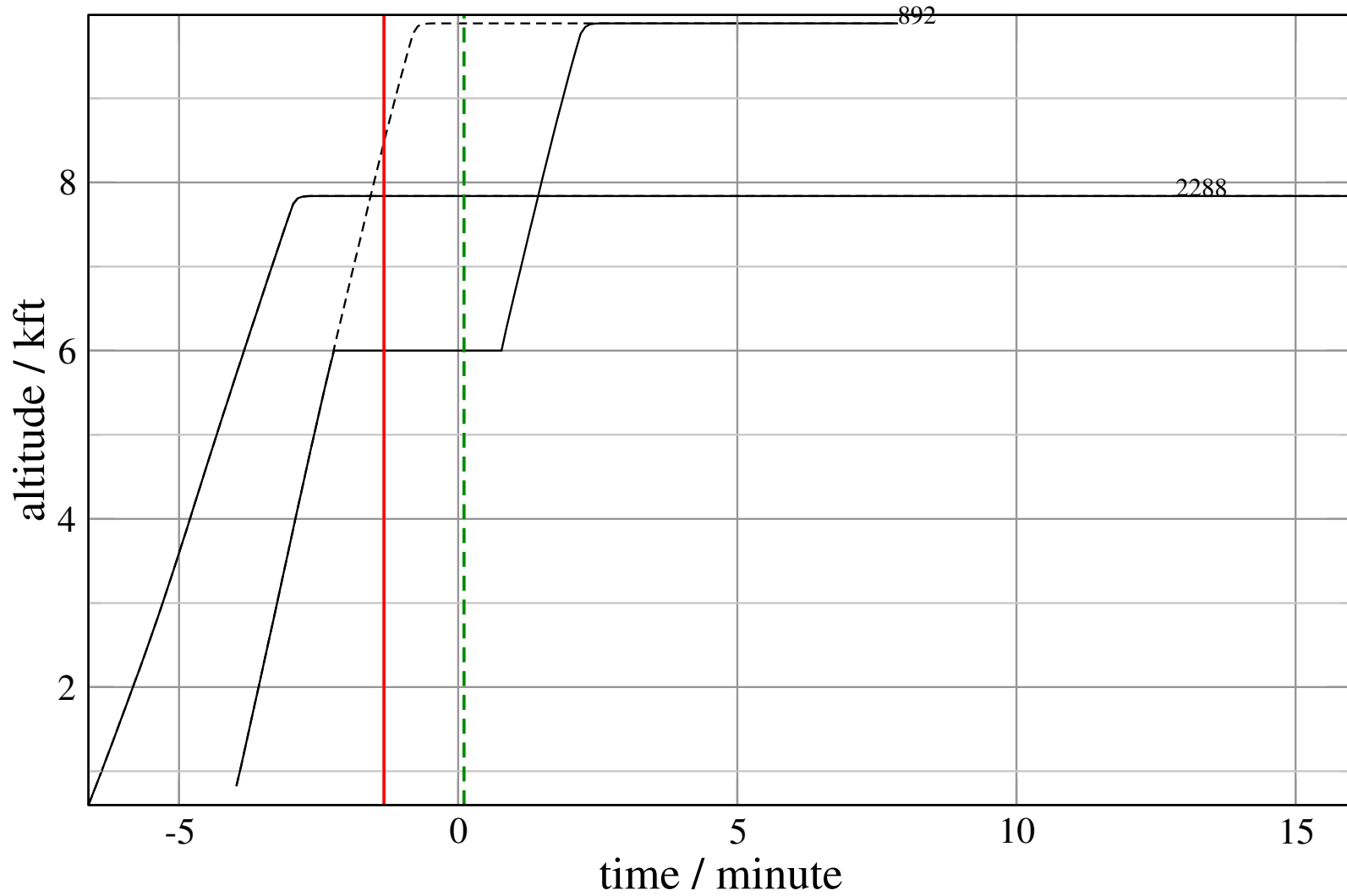
# Maneuver Planview

+ D892E-D2288D 0.531V->1.414V: D892E temp alt 6.0 kft, 3.0 Min (+0 s) 892-2288-41



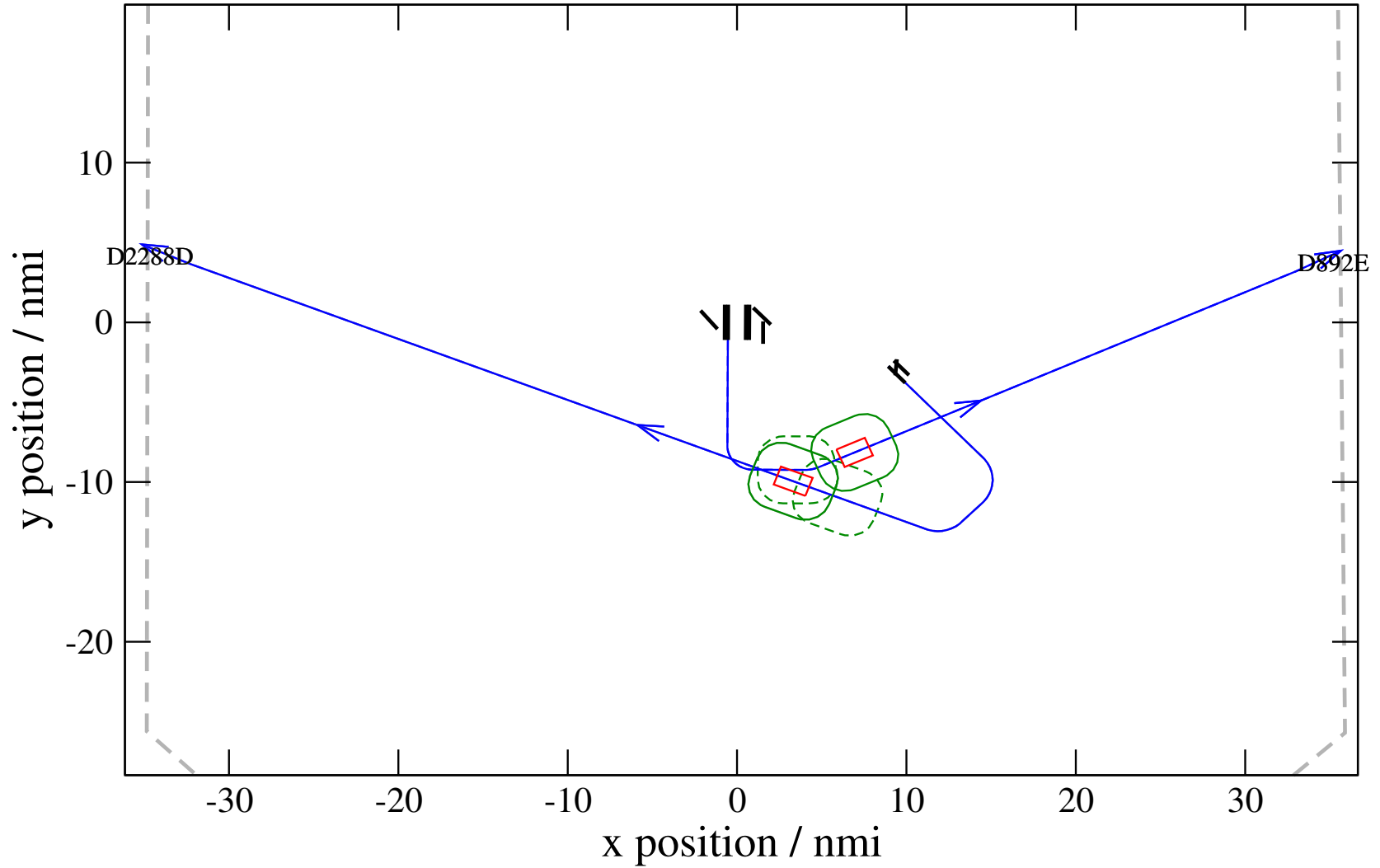
# Maneuver Altitude Profiles

+ D892E-D2288D 0.531V->1.414V: D892E temp alt 6.0 kft, 3.0 Min (+0 s) 892-2288-41



# Maneuver Planview

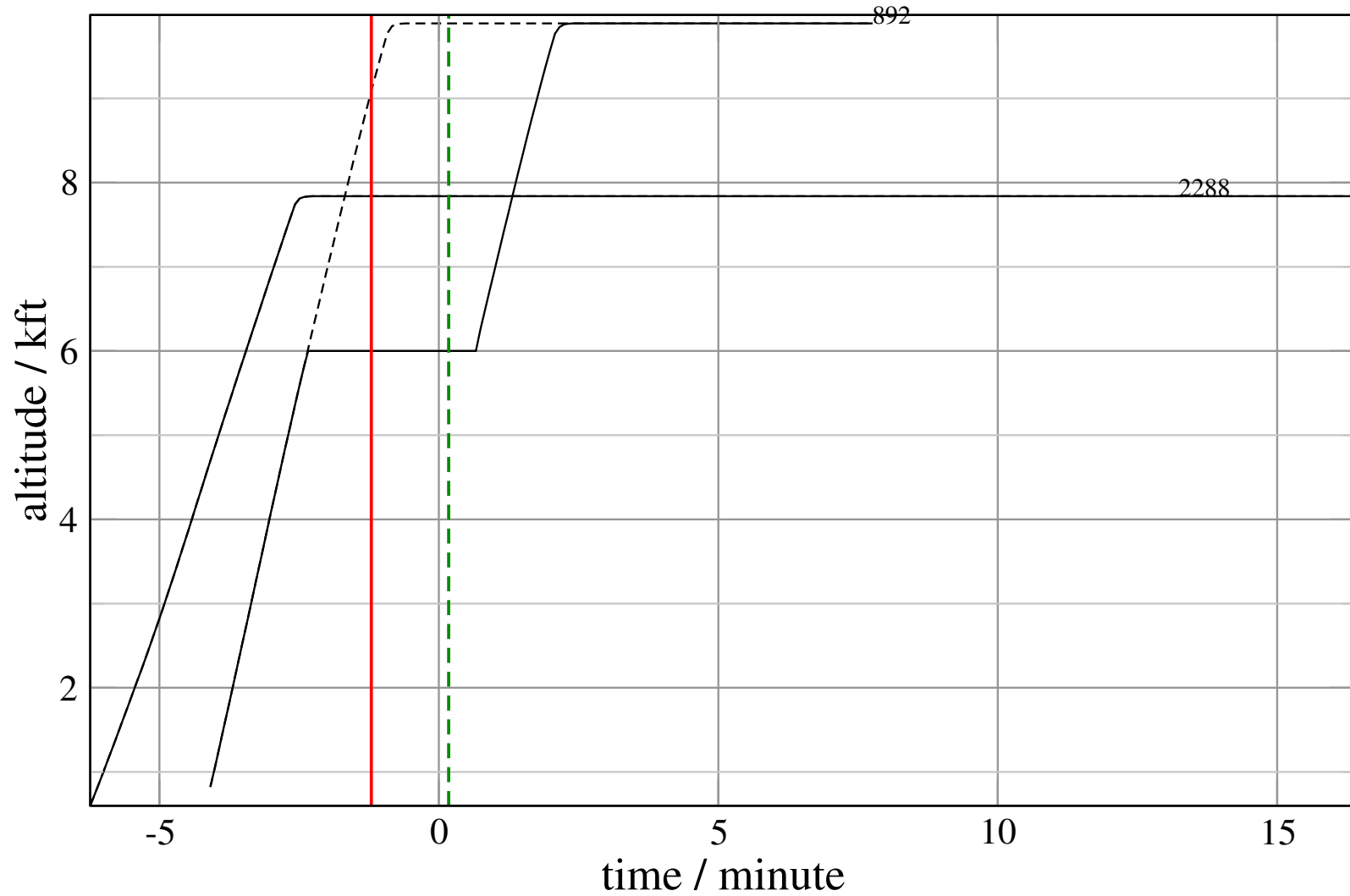
+ D892E-D2288D 0.799H->1.285V: D892E temp alt 6.0 kft, 3.0 Min (+0 s) 892-2288-42





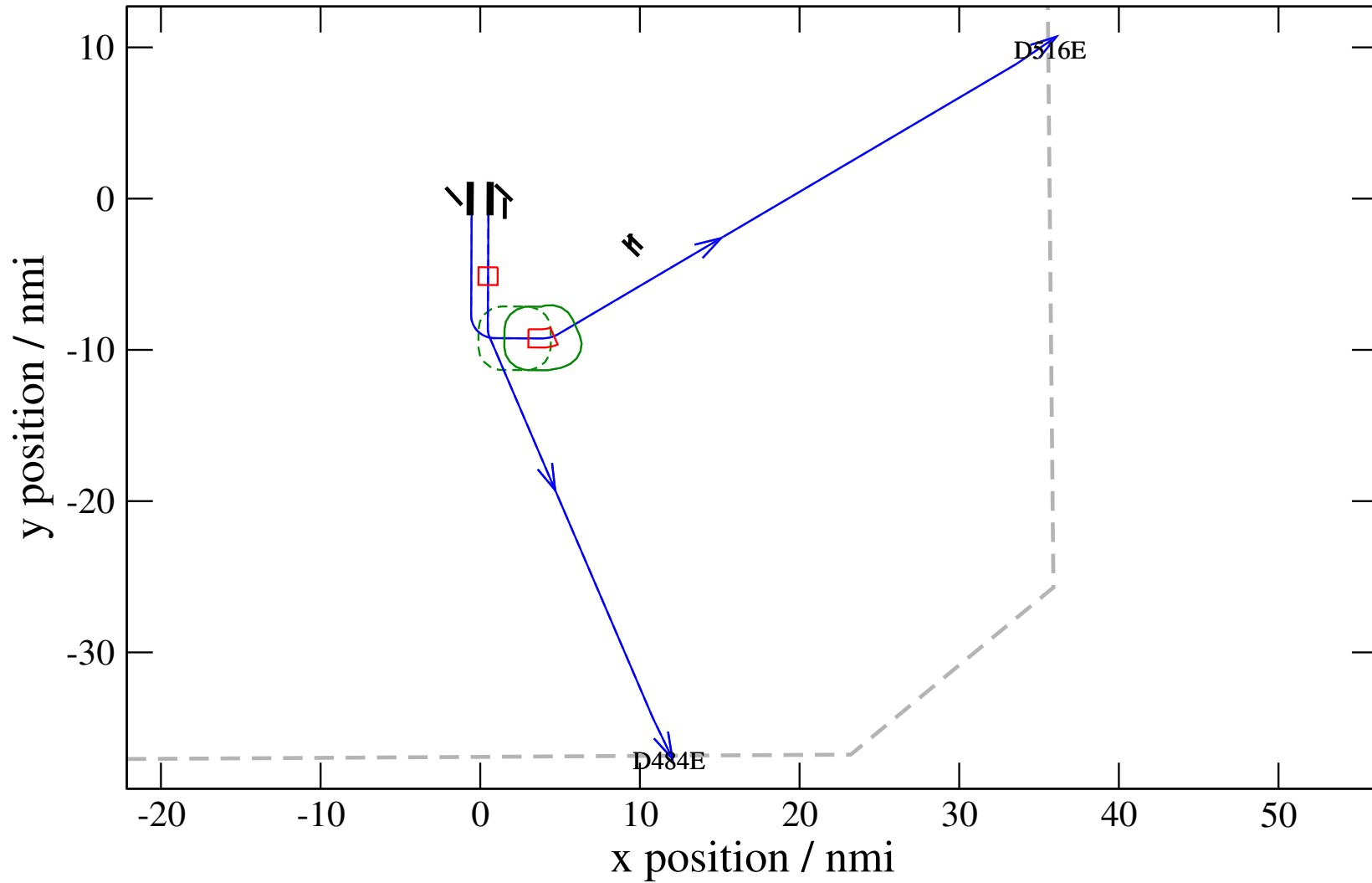
# Maneuver Altitude Profiles

+ D892E-D2288D 0.799H->1.285V: D892E temp alt 6.0 kft, 3.0 Min (+0 s) 892-2288-42



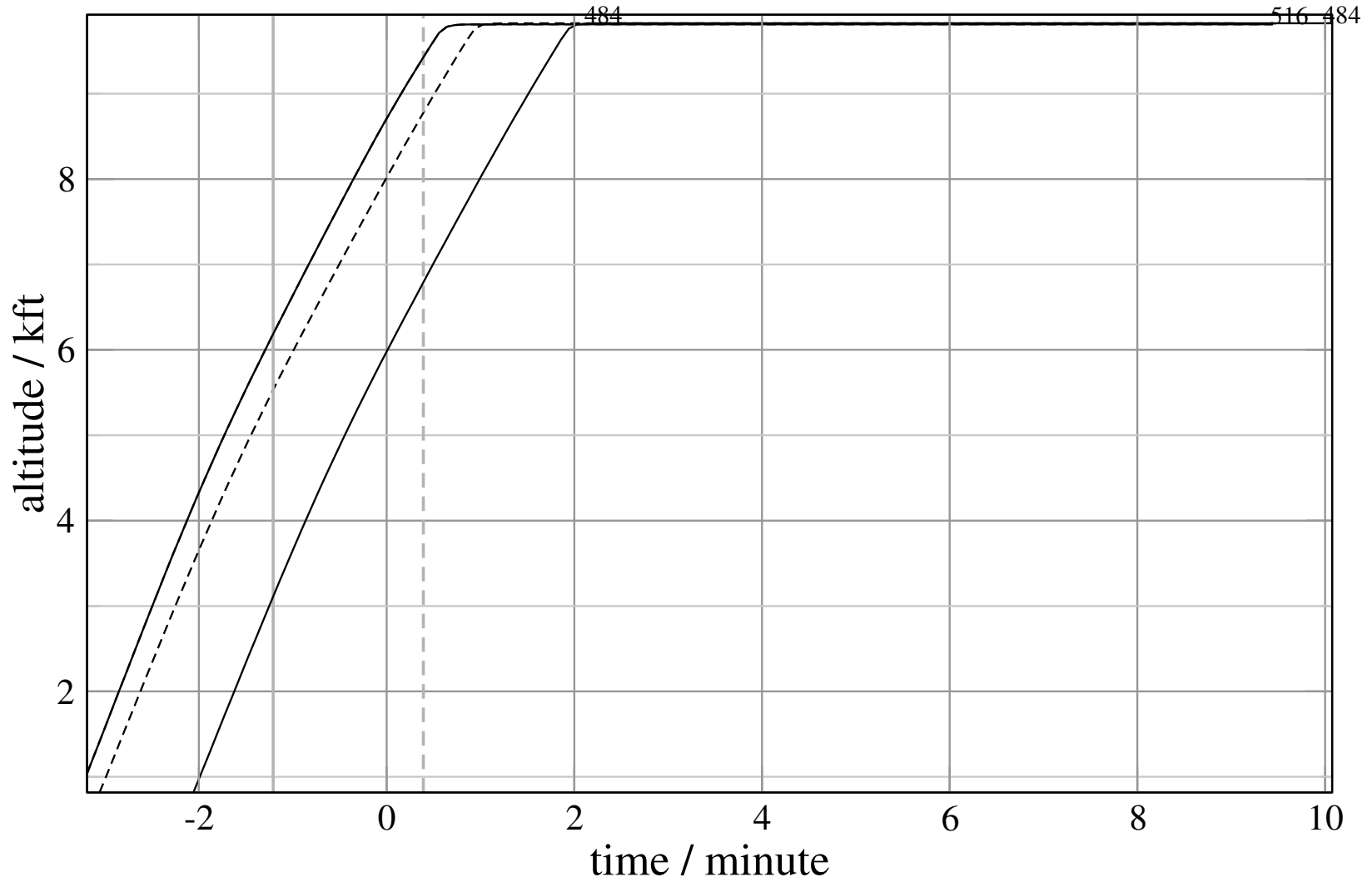
# Maneuver Planview

+ D484E-D516E 0.456H->1.289H: D484E takeoff delay 1.00 Min (+60 s) 484-516-26



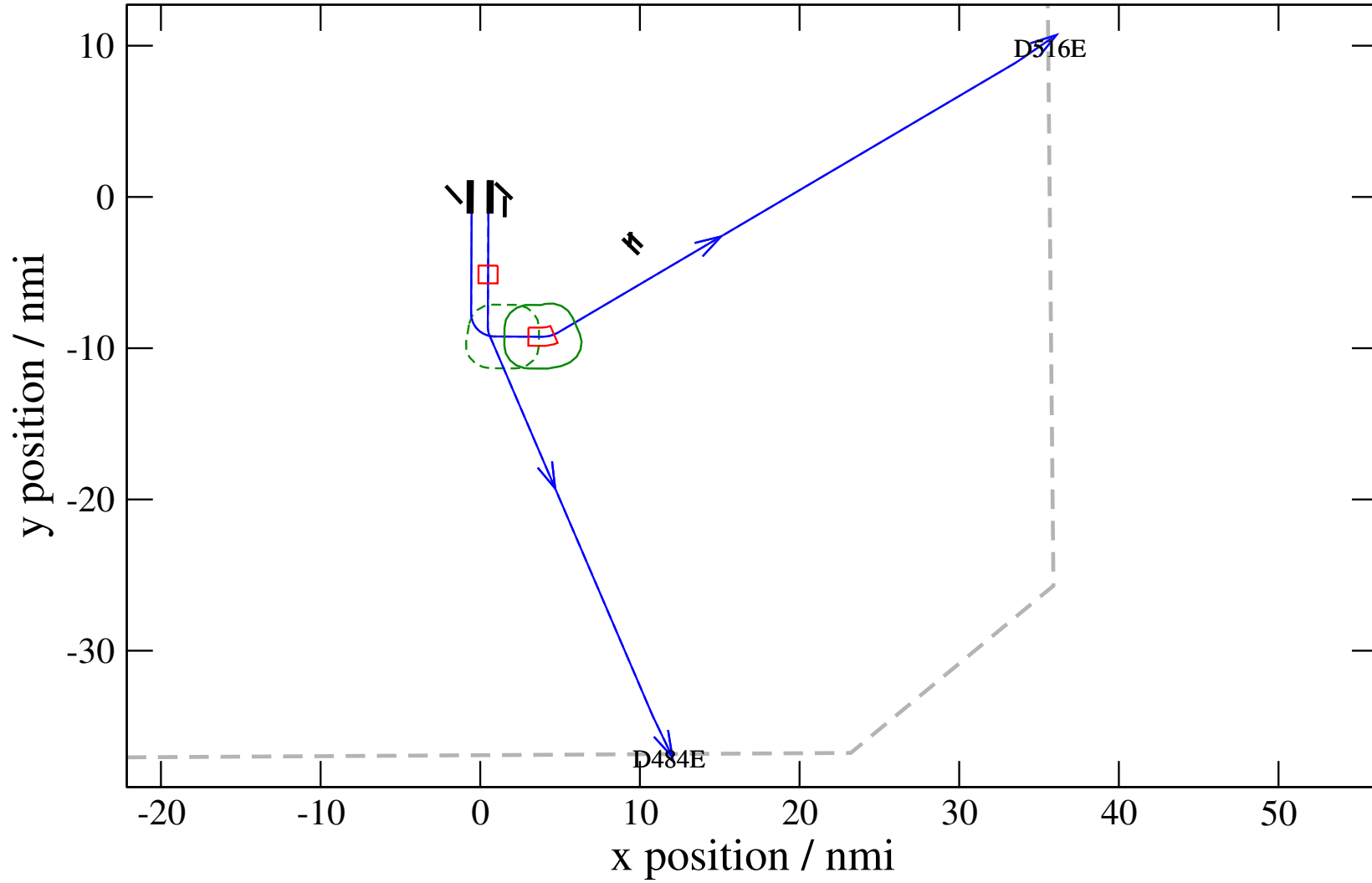
# Maneuver Altitude Profiles

+ D484E-D516E 0.456H->1.289H: D484E takeoff delay 1.00 Min (+60 s) 484-516-26



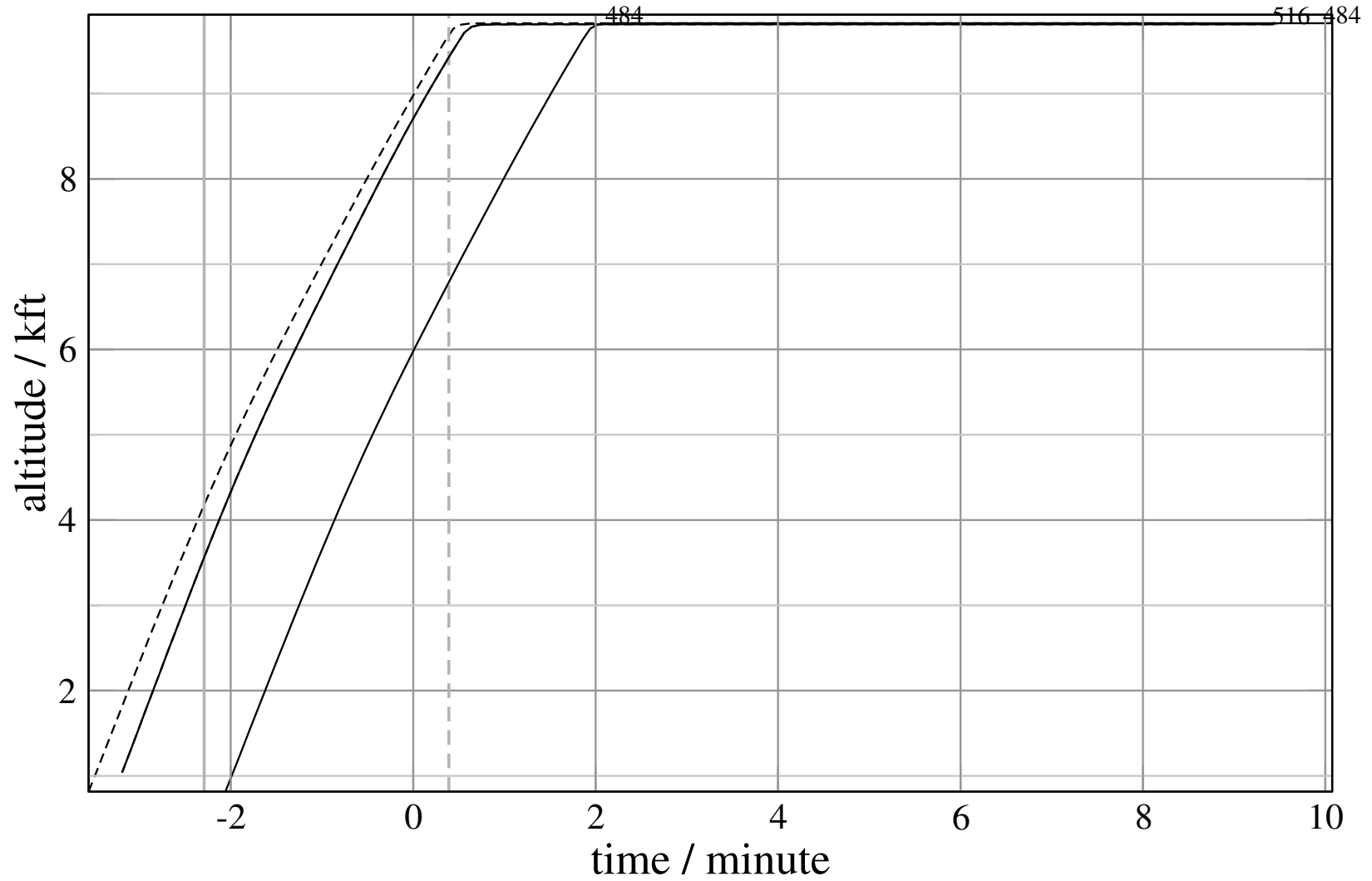
# Maneuver Planview

+ D484E-D516E 0.000H->1.289H: D484E takeoff delay 1.50 Min (+90 s) 484-516-27



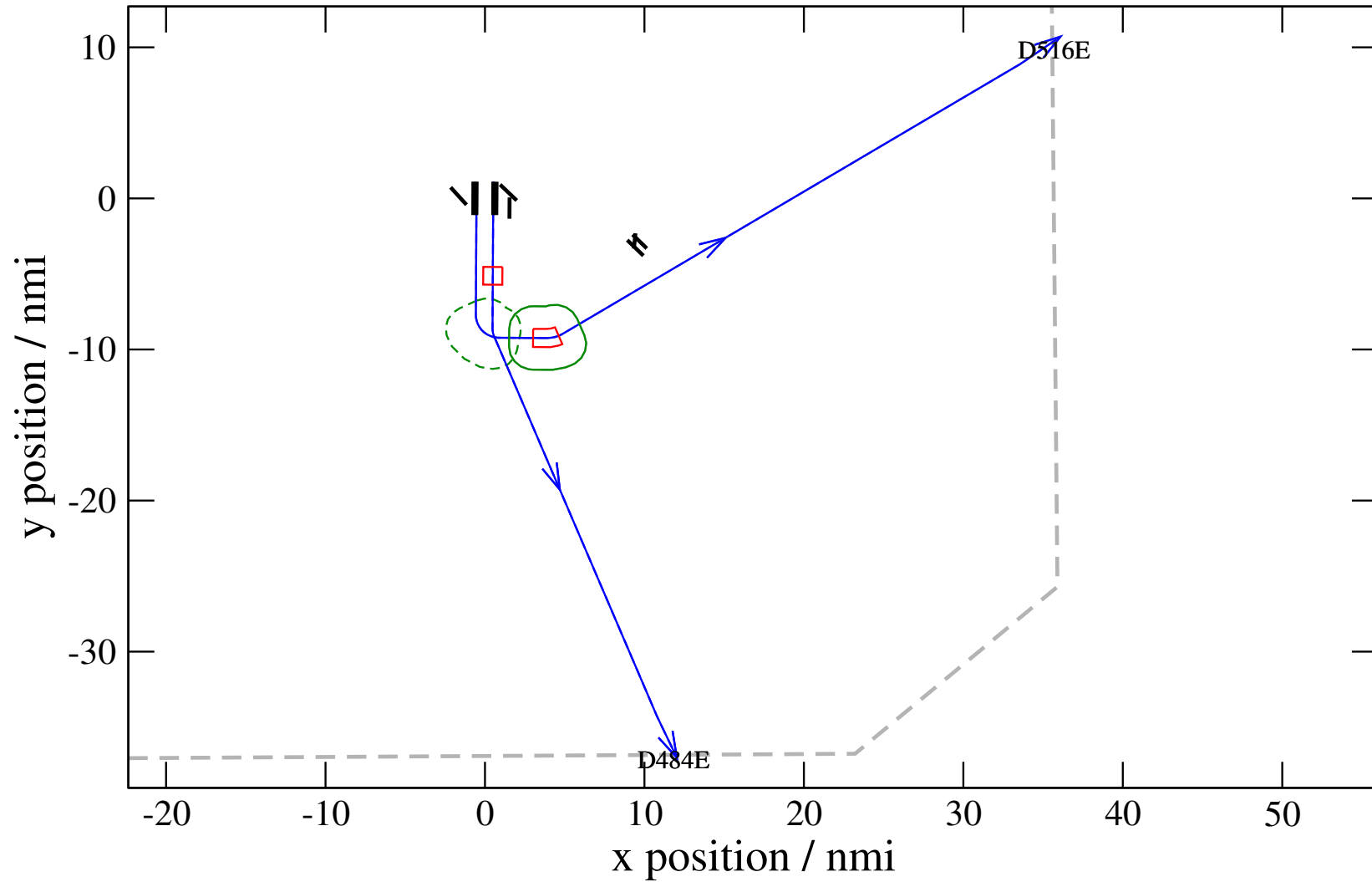
# Maneuver Altitude Profiles

+ D484E-D516E 0.000H->1.289H: D484E takeoff delay 1.50 Min (+90 s) 484-516-27



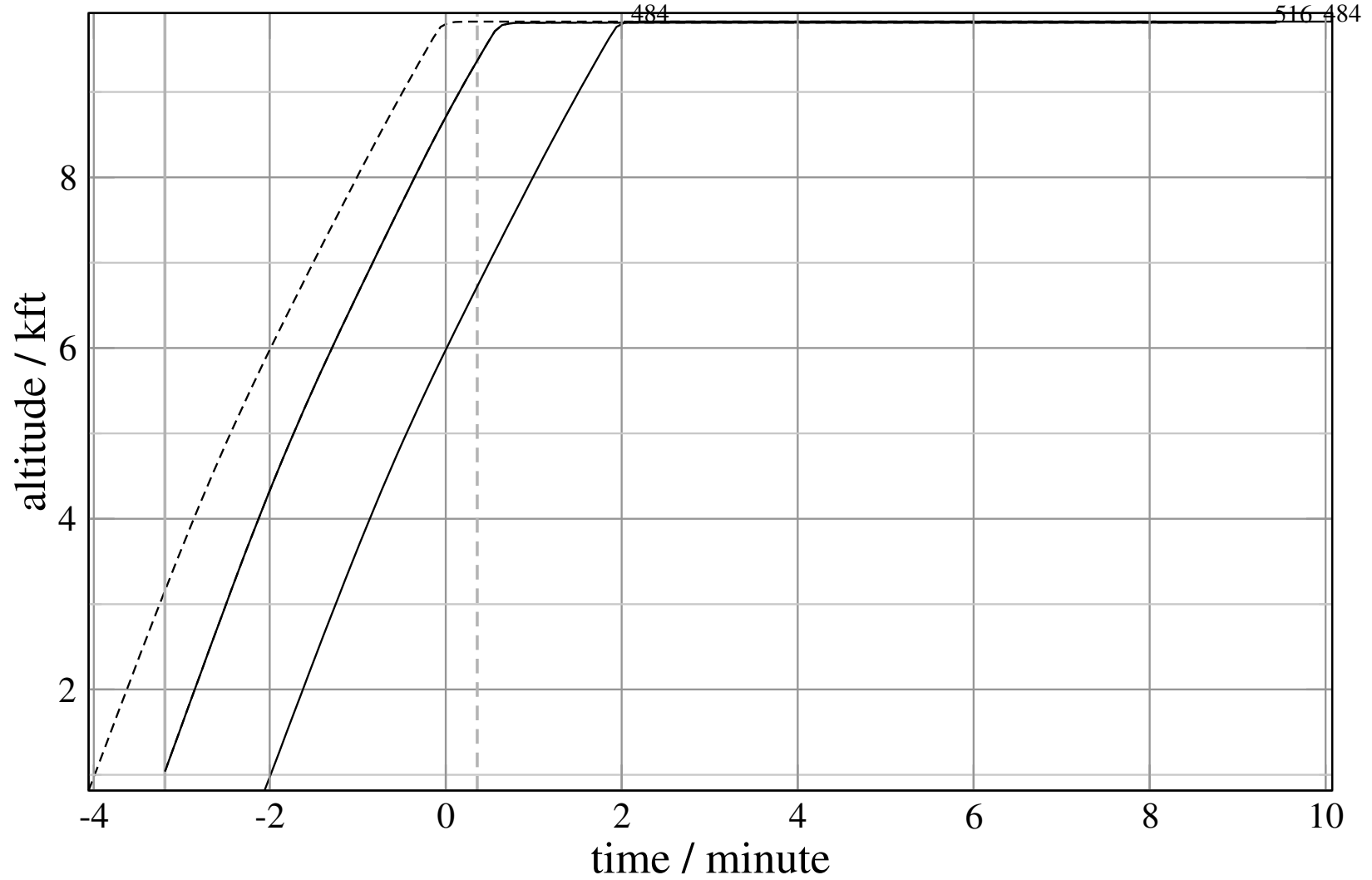
# Maneuver Planview

+ D484E-D516E 0.000H->1.289H: D484E takeoff delay 2.00 Min (+120 s) 484-516-28



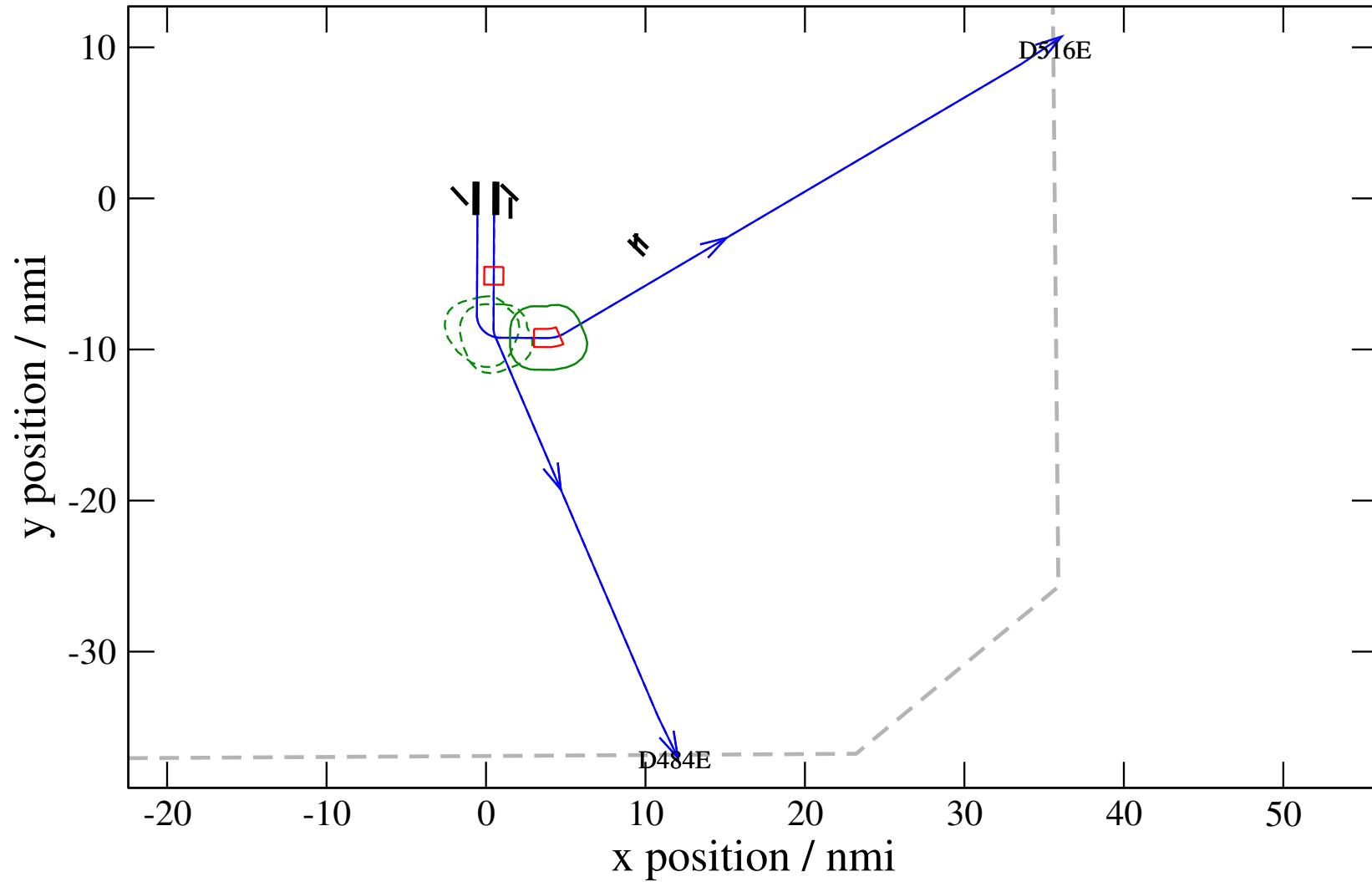
# Maneuver Altitude Profiles

+ D484E-D516E 0.000H->1.289H: D484E takeoff delay 2.00 Min (+120 s) 484-516-28



# Maneuver Planview

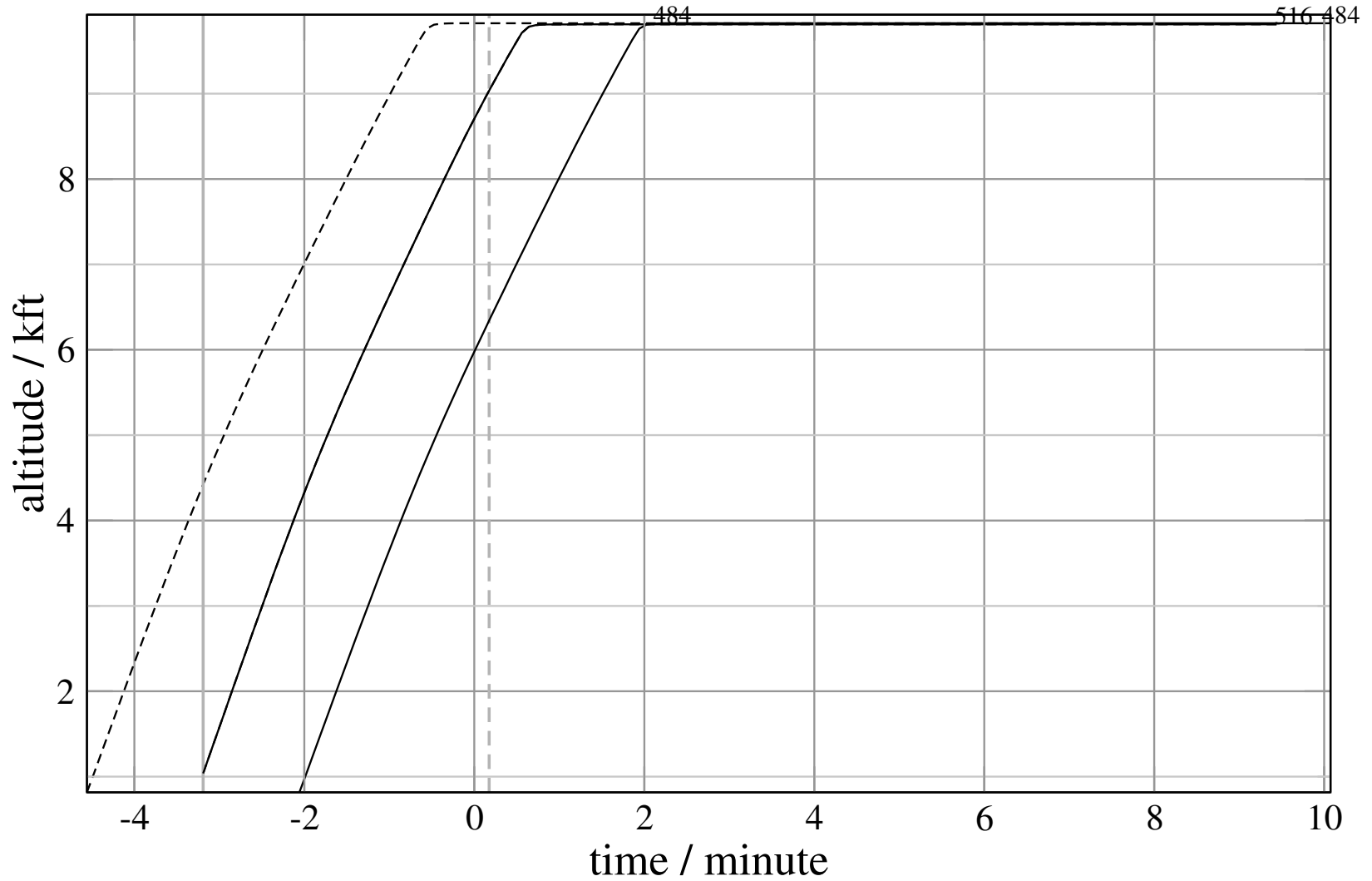
+ D484E-D516E 0.071V->1.289H: D484E takeoff delay 2.50 Min (+150 s) 484-516-29





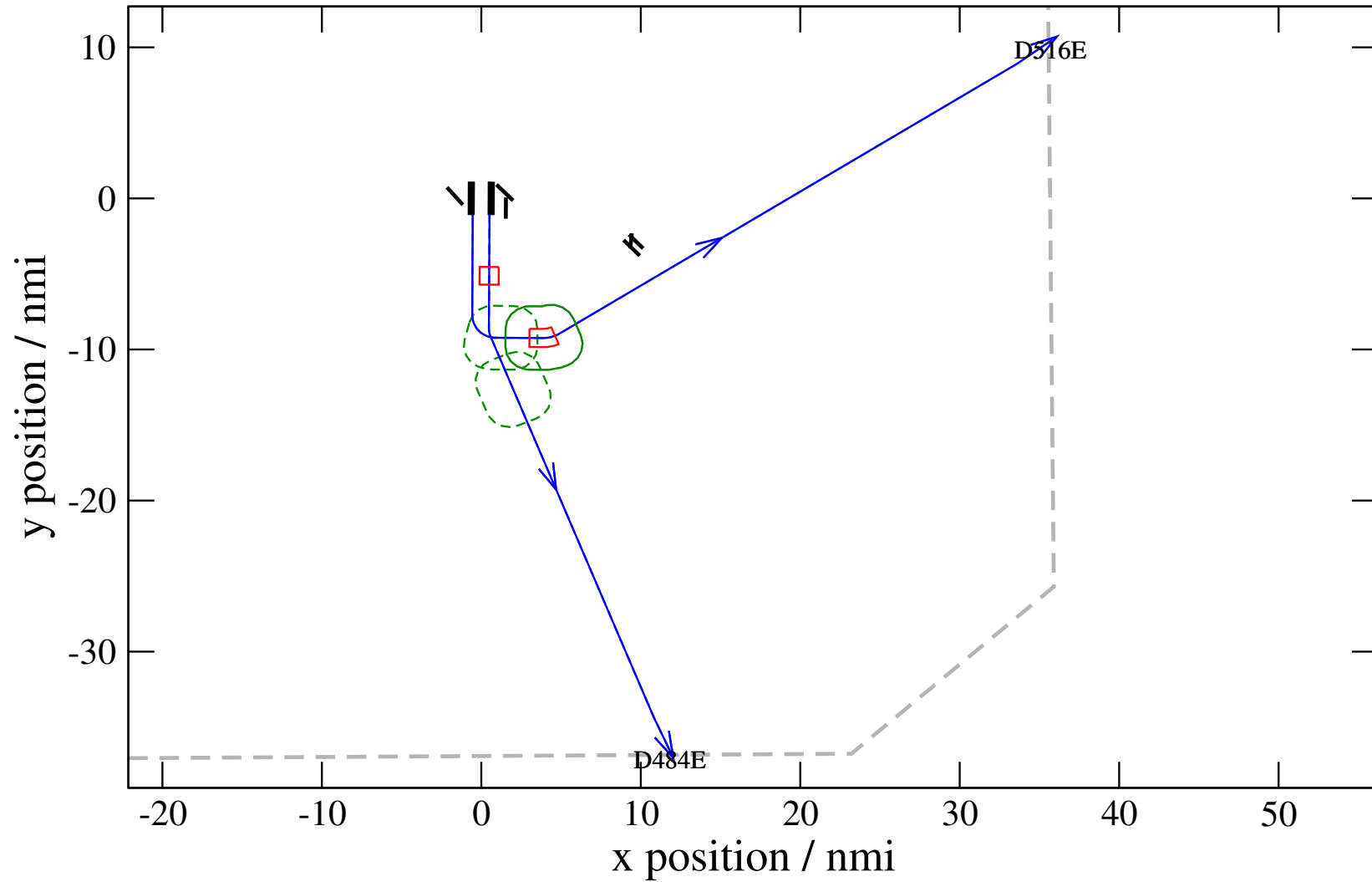
# Maneuver Altitude Profiles

+ D484E-D516E 0.071V->1.289H: D484E takeoff delay 2.50 Min (+150 s) 484-516-29



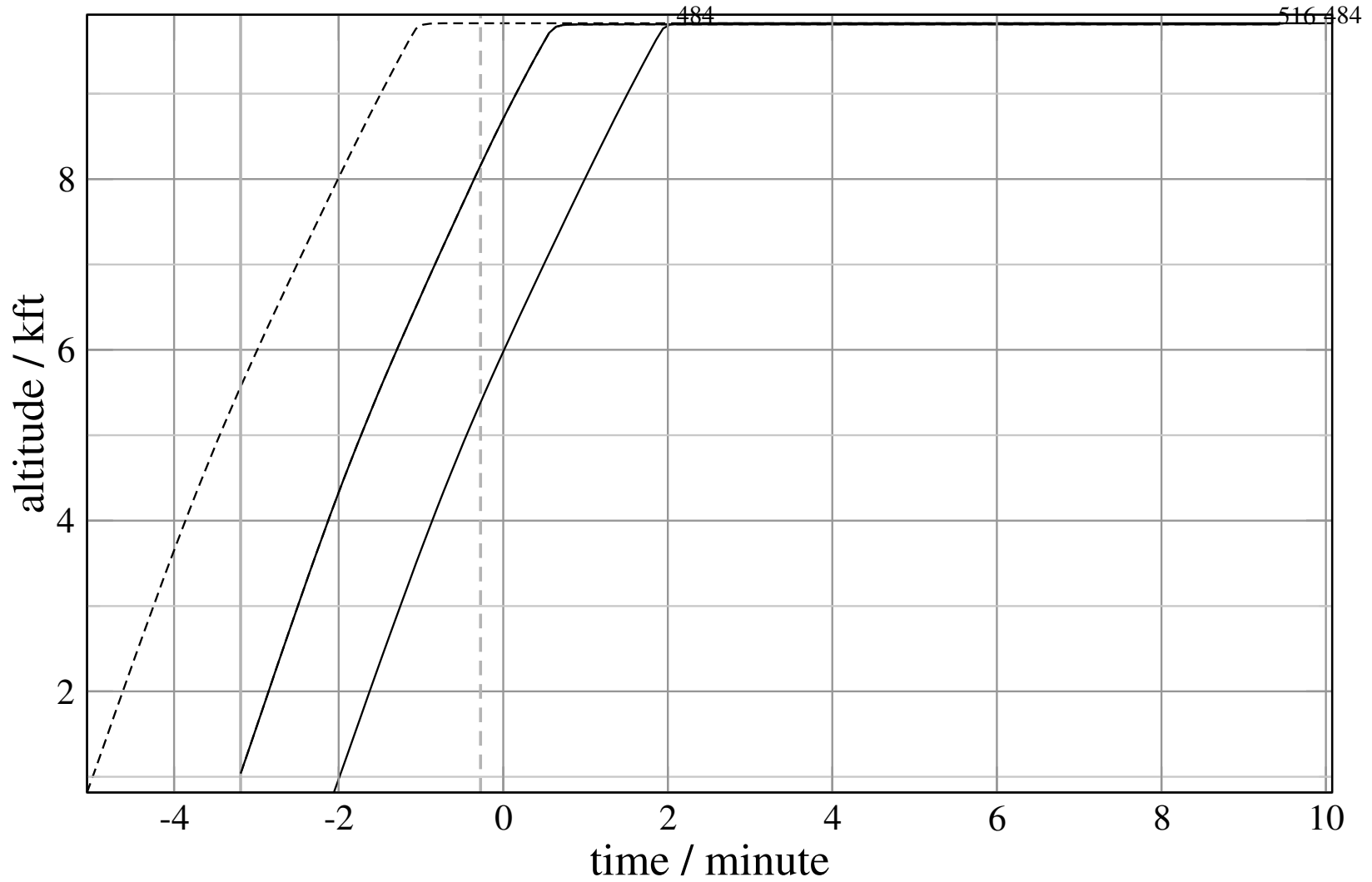
# Maneuver Planview

+ D484E-D516E 0.616V->1.289H: D484E takeoff delay 3.00 Min (+180 s) 484-516-30



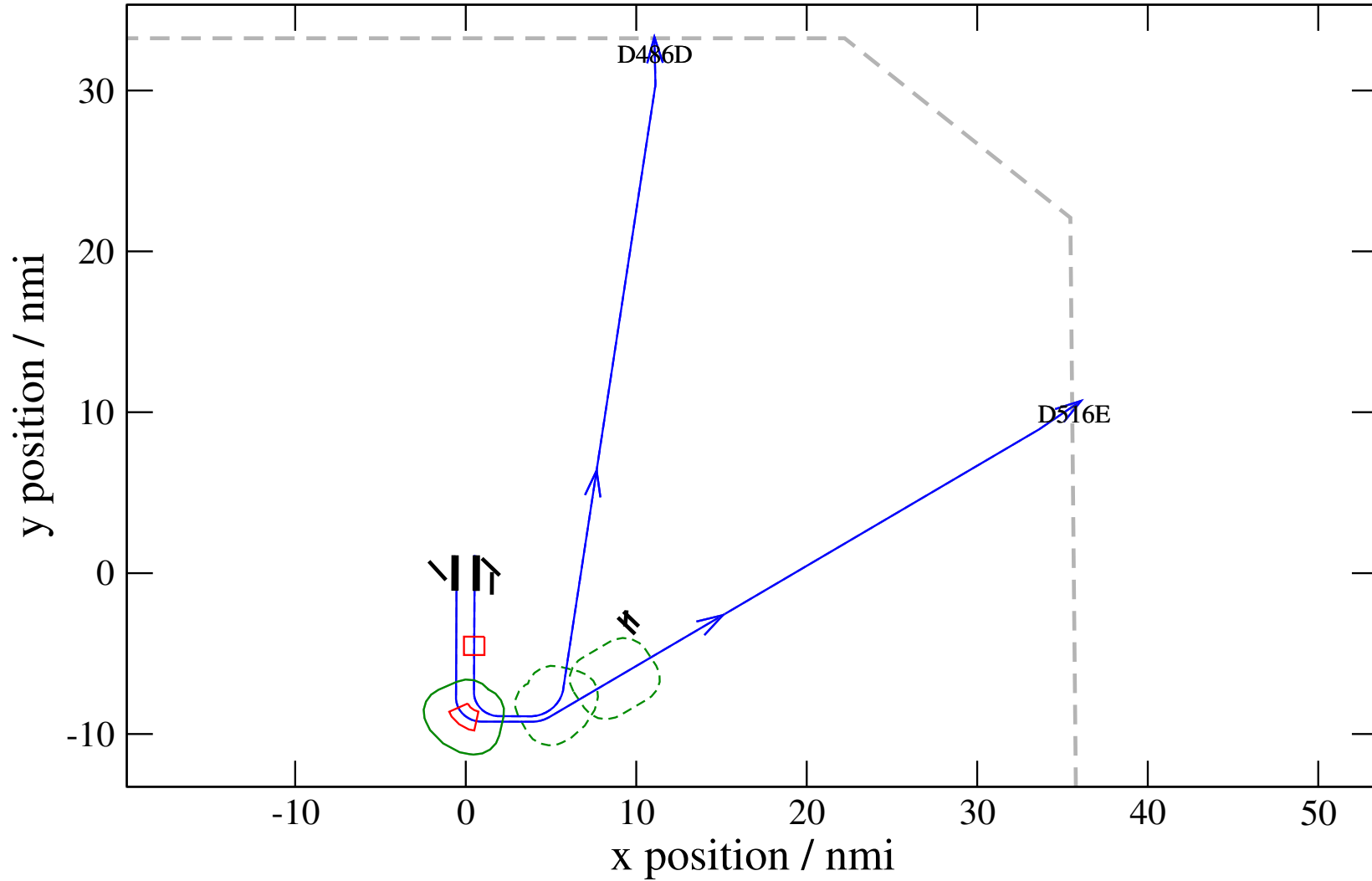
# Maneuver Altitude Profiles

+ D484E-D516E 0.616V->1.289H: D484E takeoff delay 3.00 Min (+180 s) 484-516-30



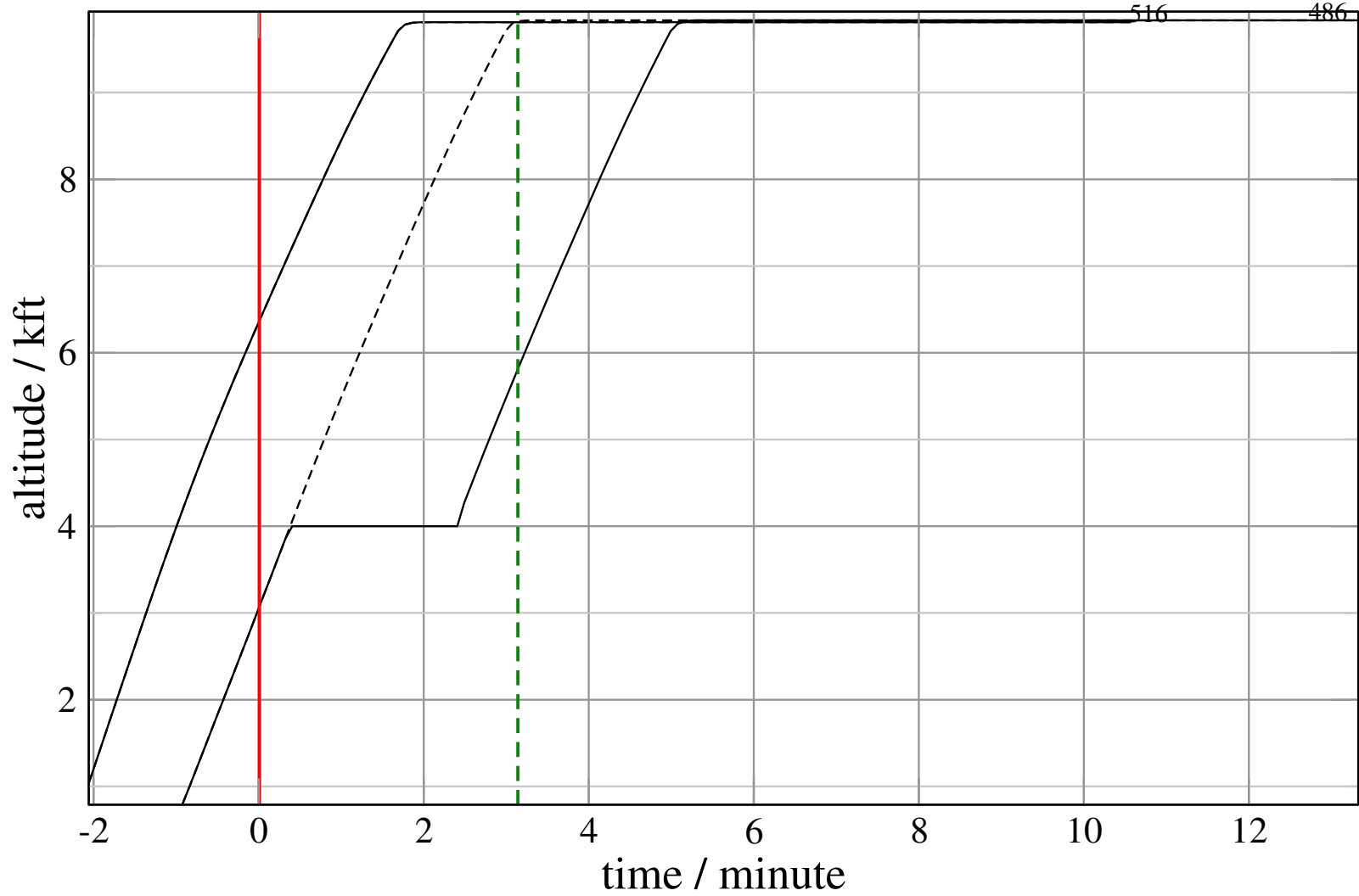
# Maneuver Planview

+ D486D-D516E 0.553H->1.013H: D486D temp alt 4.0 kft, 2.0 Min (+0 s) 486-516-24



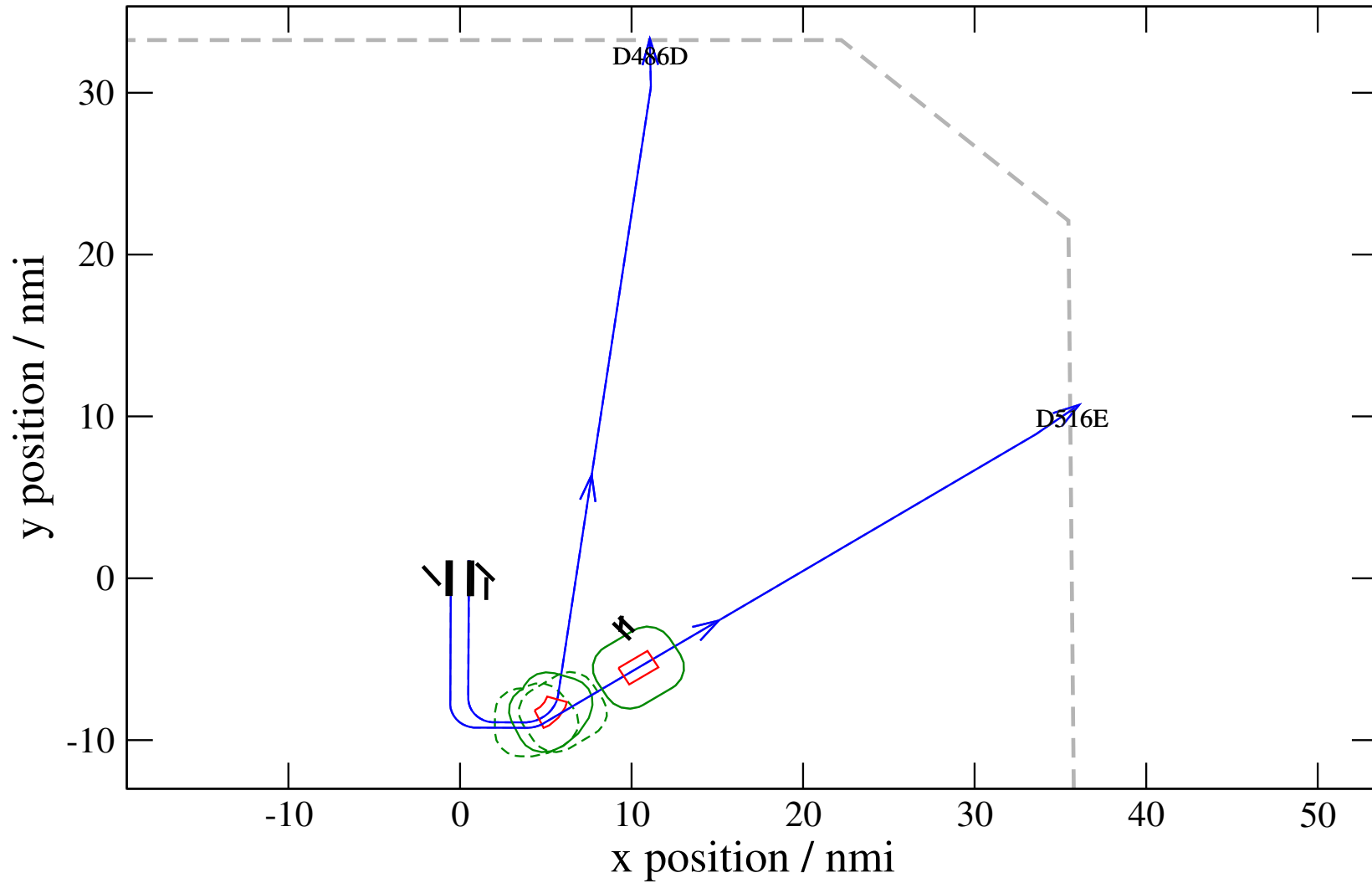
# Maneuver Altitude Profiles

+ D486D-D516E 0.553H->1.013H: D486D temp alt 4.0 kft, 2.0 Min (+0 s) 486-516-24



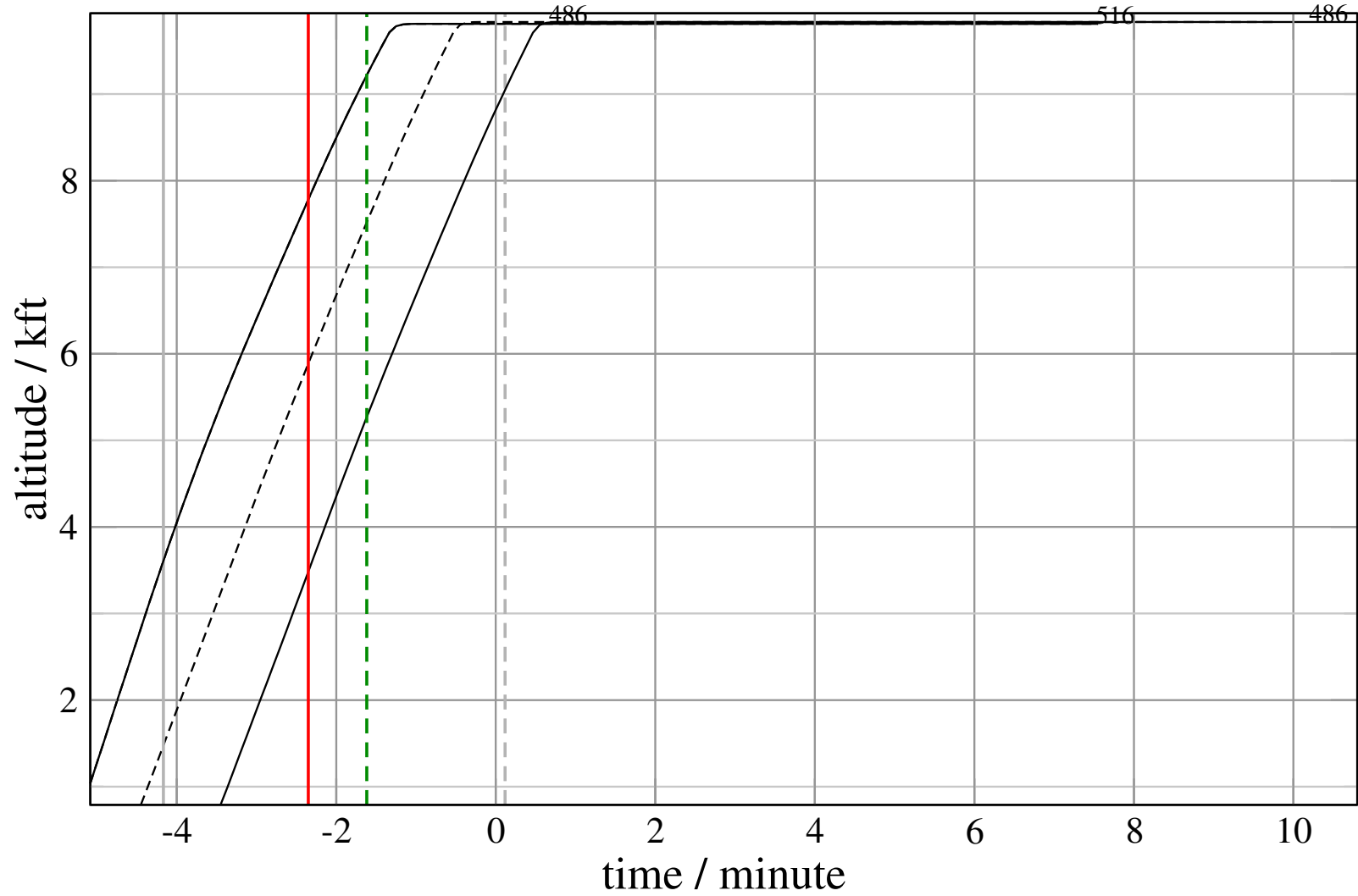
# Maneuver Planview

+ D486D-D516E 0.000H->1.220H: D486D takeoff delay 1.00 Min (+60 s) 486-516-25



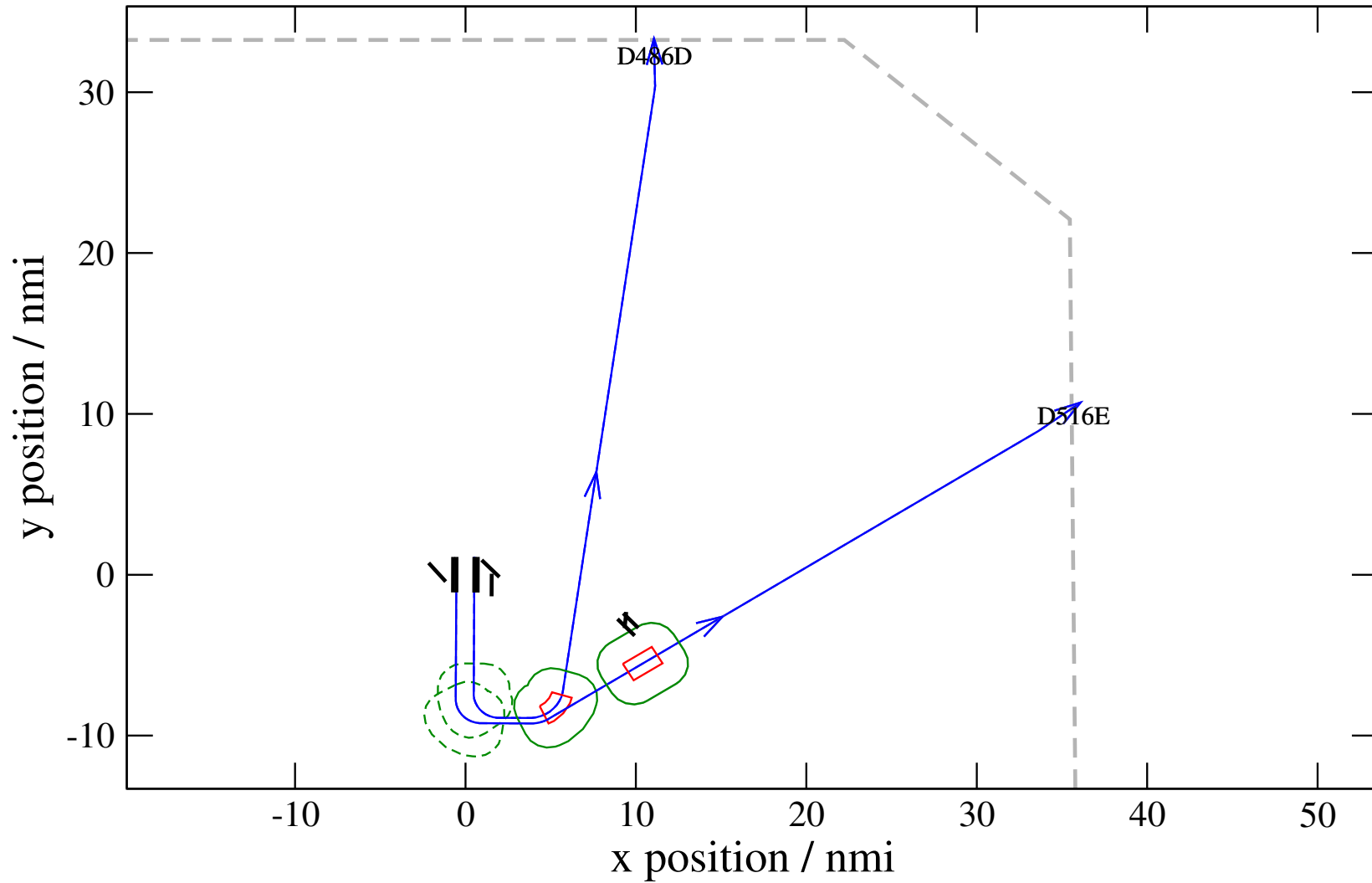
# Maneuver Altitude Profiles

+ D486D-D516E 0.000H->1.220H: D486D takeoff delay 1.00 Min (+60 s) 486-516-25



# Maneuver Planview

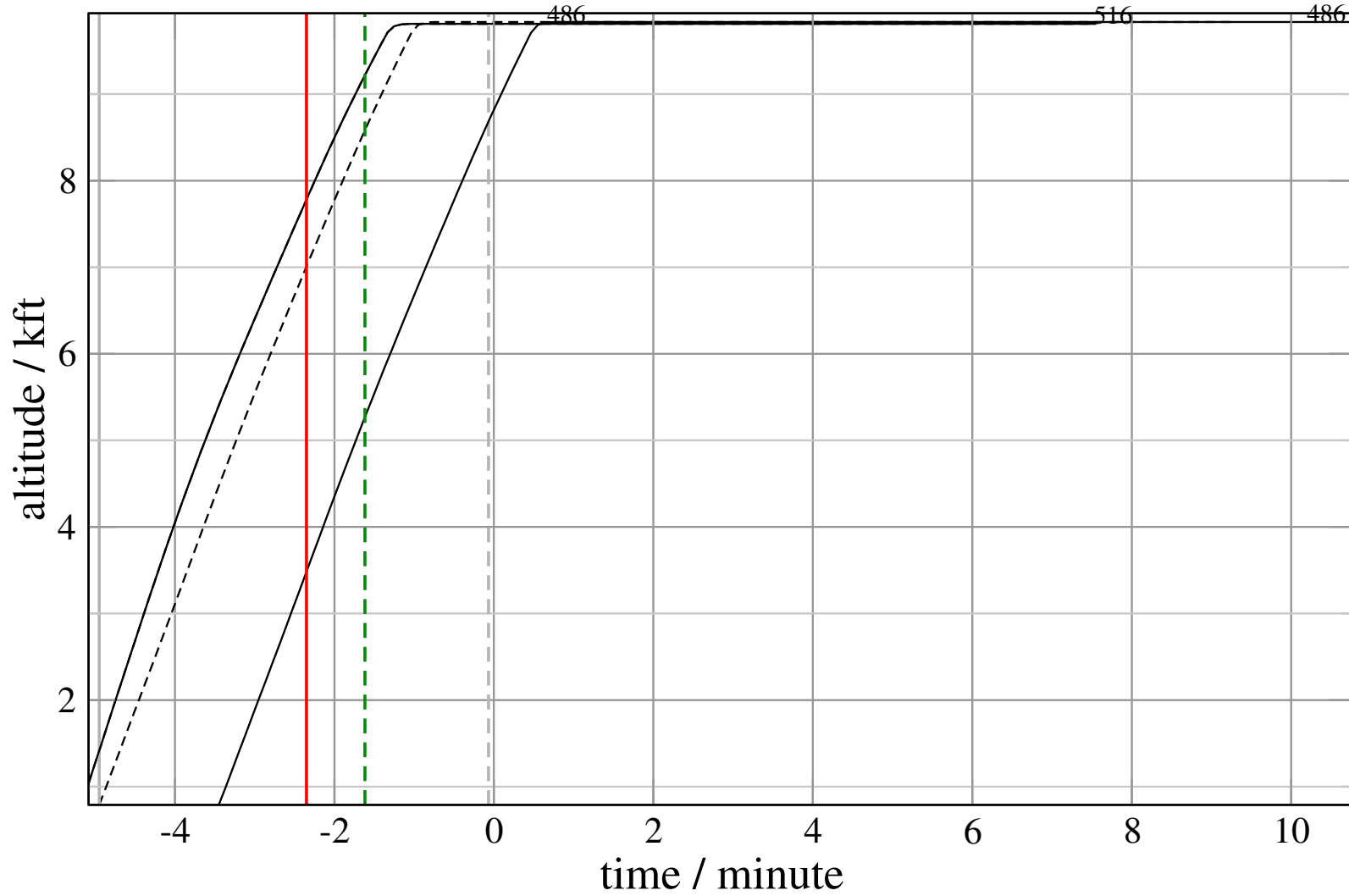
+ D486D-D516E 0.000H->1.220H: D486D takeoff delay 1.50 Min (+90 s) 486-516-26





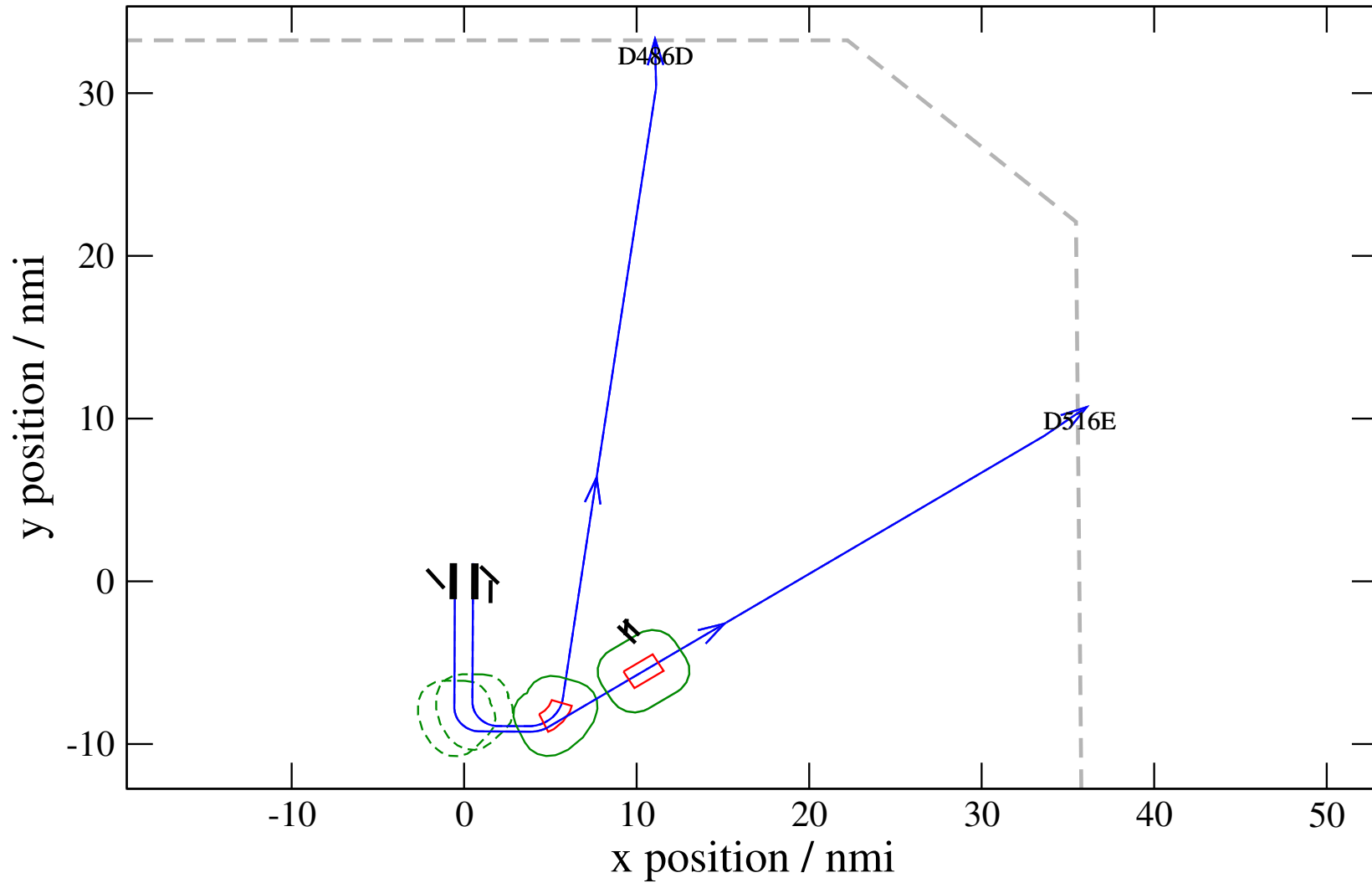
# Maneuver Altitude Profiles

+ D486D-D516E 0.000H->1.220H: D486D takeoff delay 1.50 Min (+90 s) 486-516-26



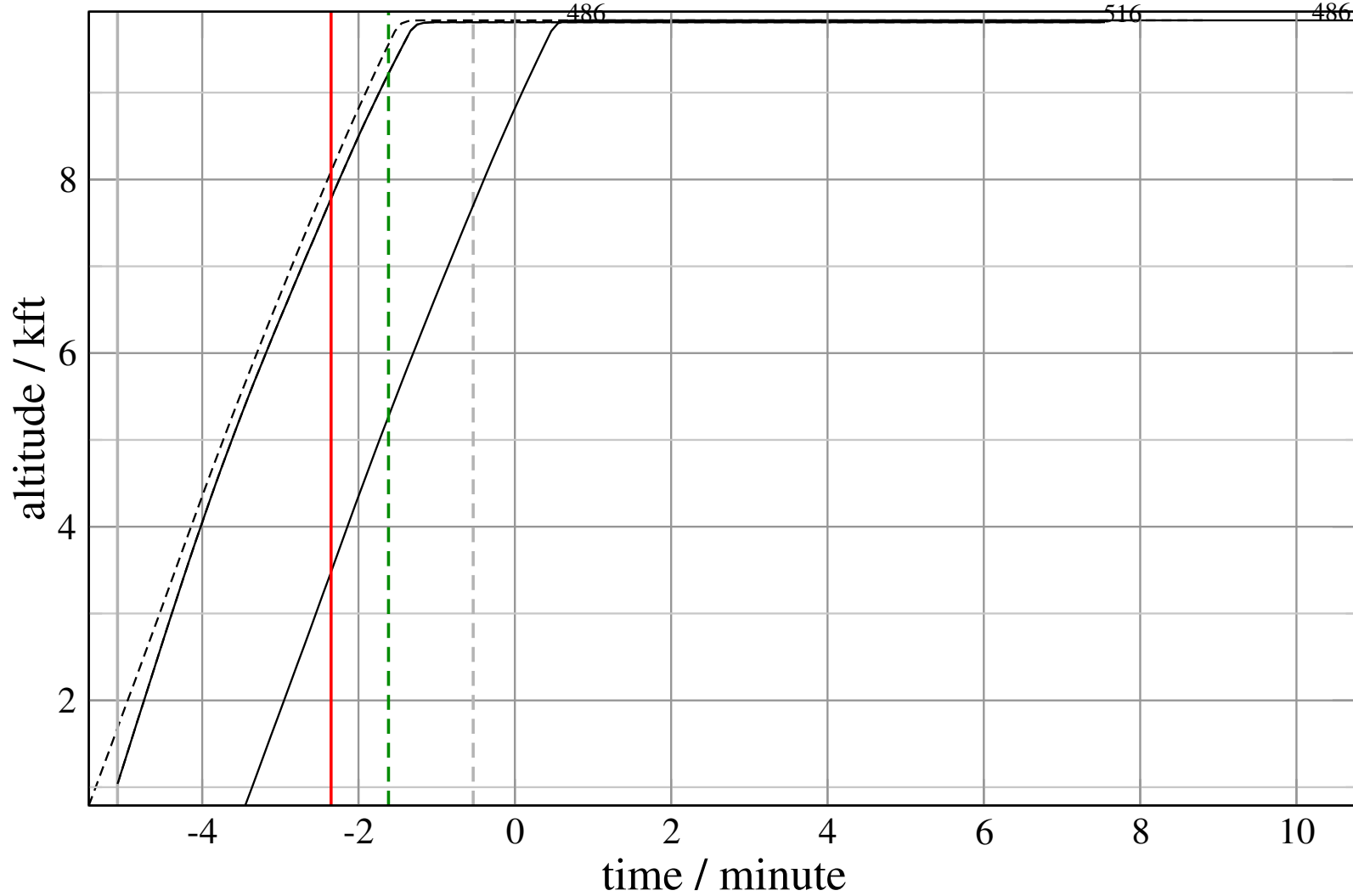
# Maneuver Planview

+ D486D-D516E 0.000H->1.220H: D486D takeoff delay 2.00 Min (+120 s) 486-516-27



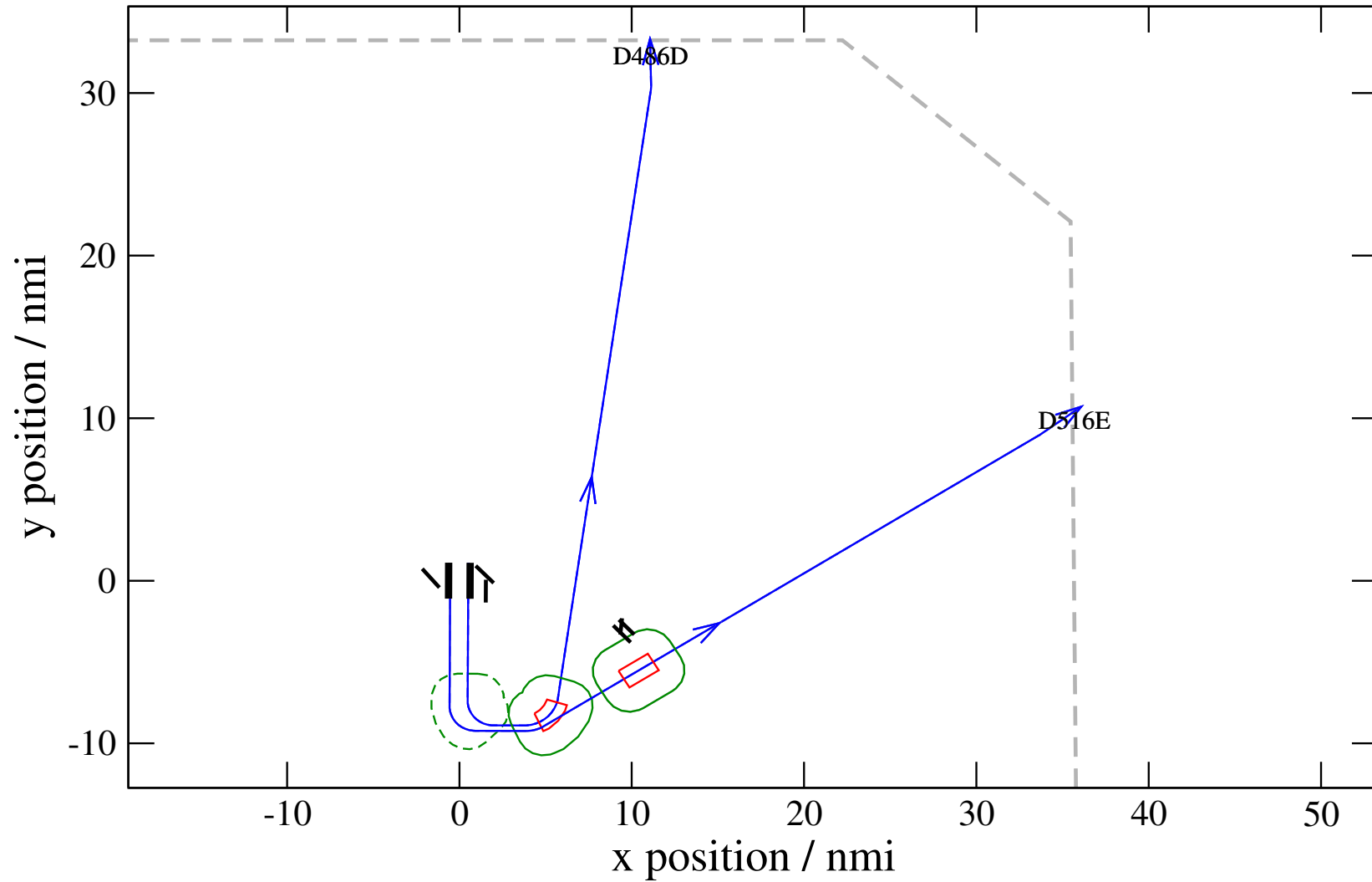
# Maneuver Altitude Profiles

+ D486D-D516E 0.000H->1.220H: D486D takeoff delay 2.00 Min (+120 s) 486-516-27



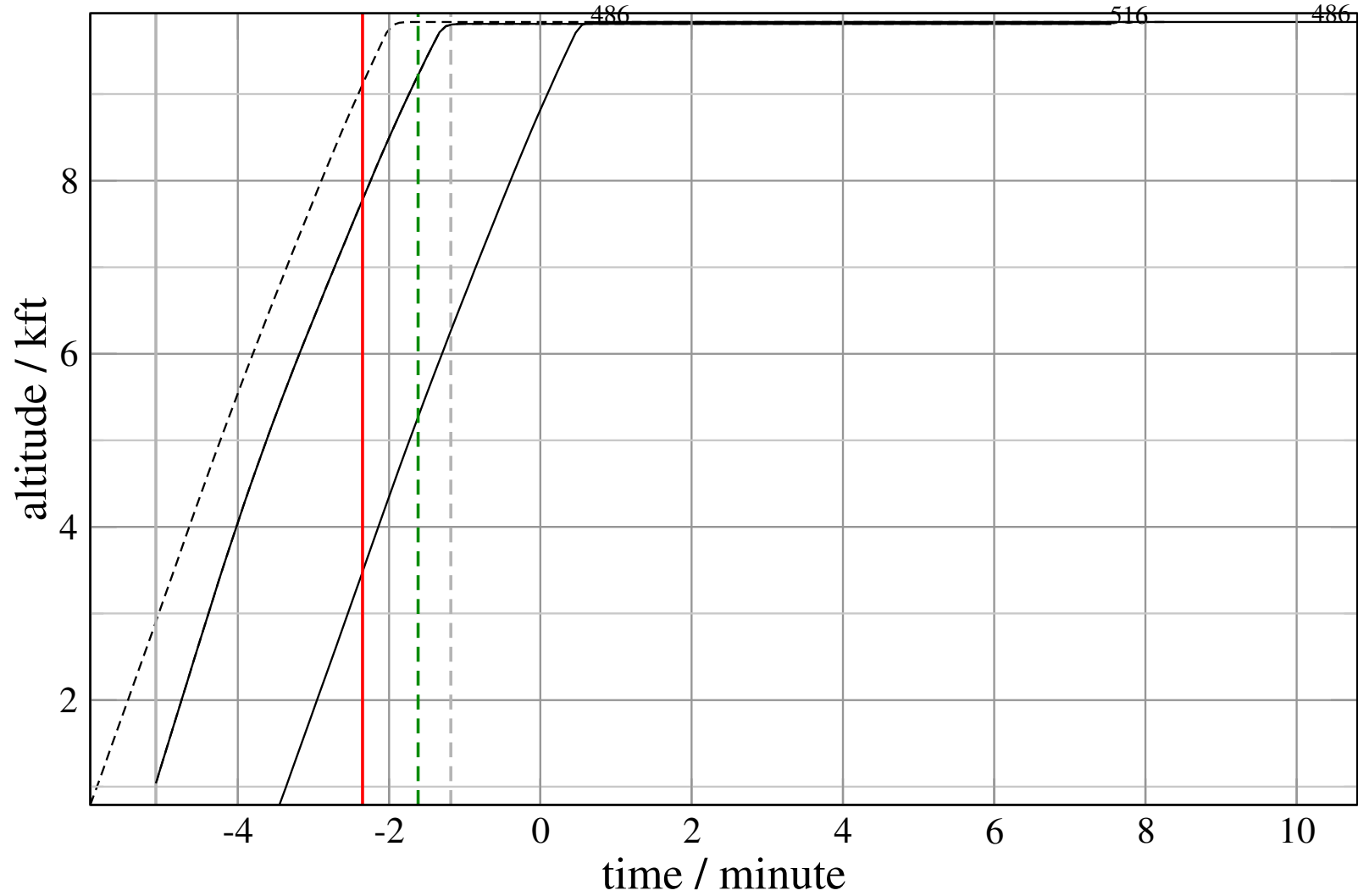
# Maneuver Planview

+ D486D-D516E 0.000H->1.220H: D486D takeoff delay 2.50 Min (+150 s) 486-516-28



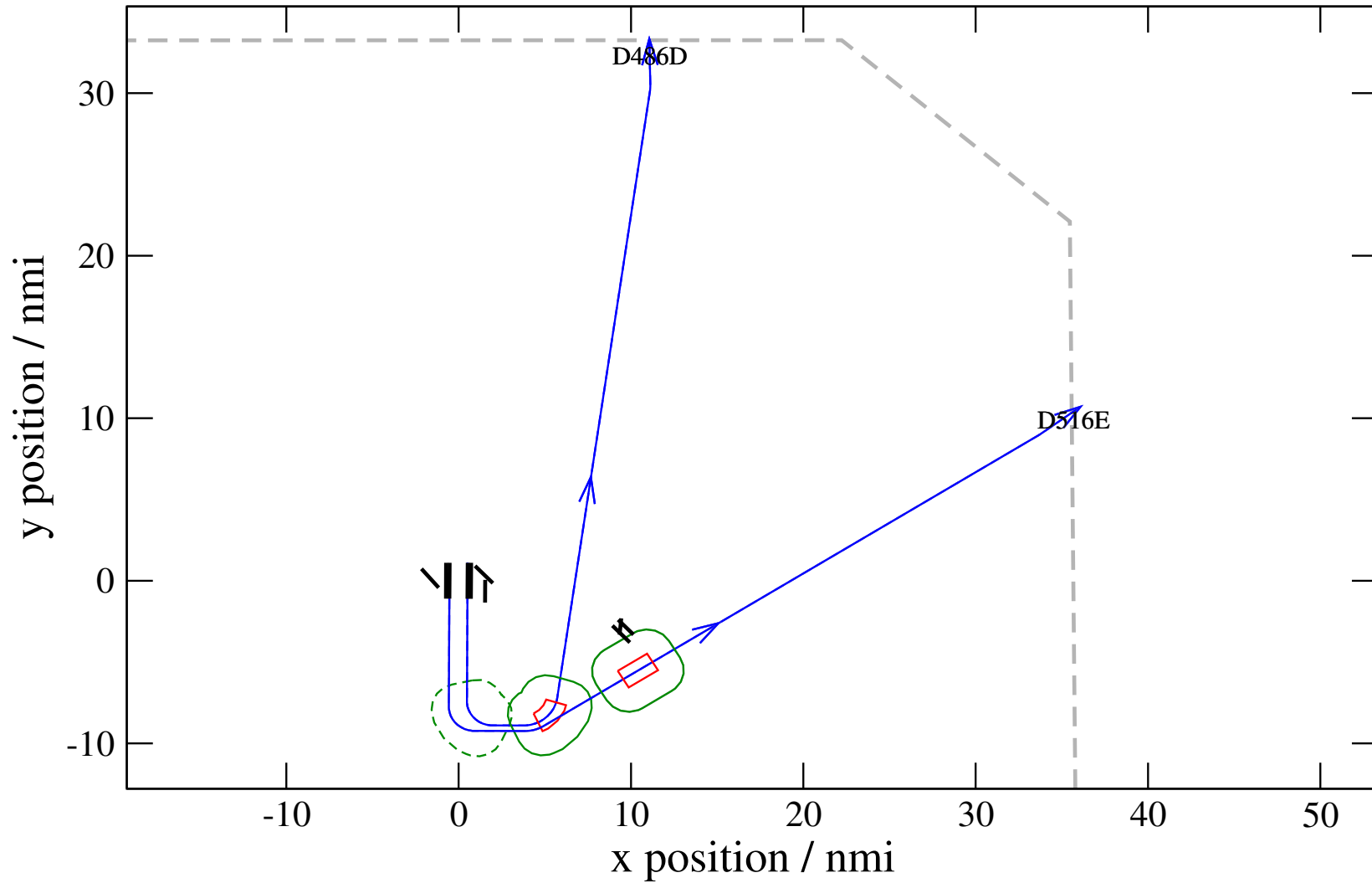
# Maneuver Altitude Profiles

+ D486D-D516E 0.000H->1.220H: D486D takeoff delay 2.50 Min (+150 s) 486-516-28



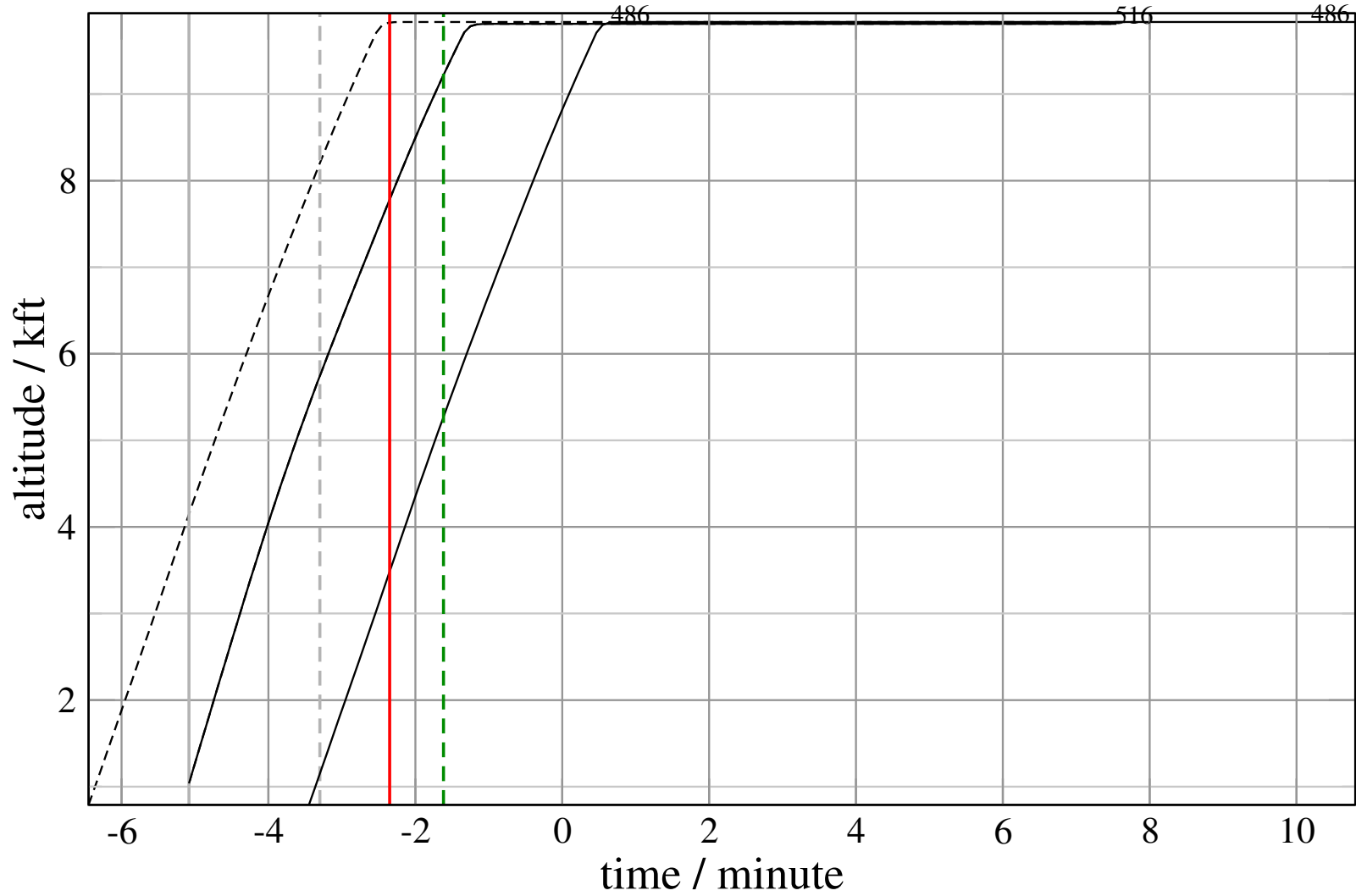
# Maneuver Planview

+ D486D-D516E 0.259H->1.220H: D486D takeoff delay 3.00 Min (+180 s) 486-516-29



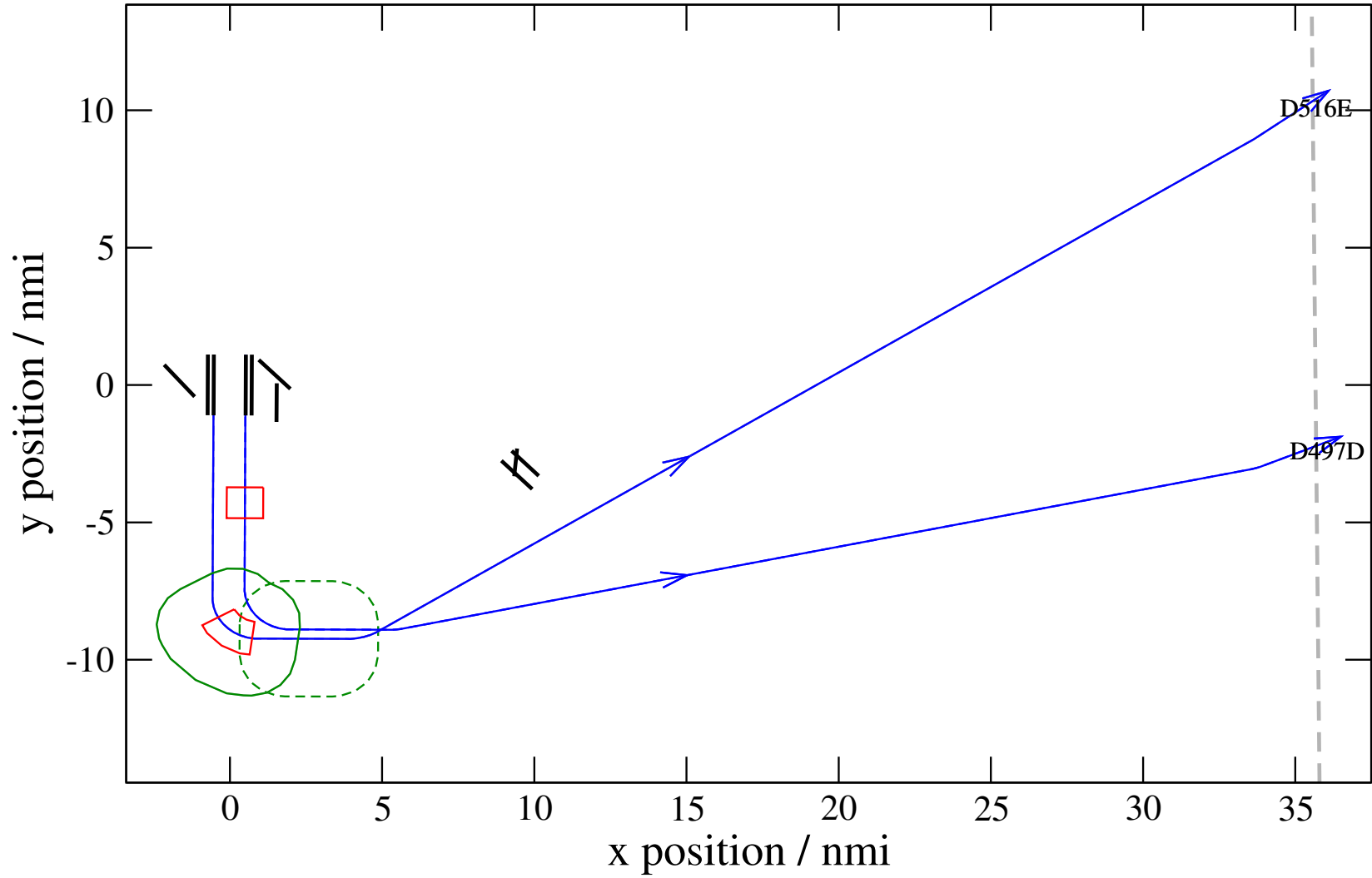
# Maneuver Altitude Profiles

+ D486D-D516E 0.259H->1.220H: D486D takeoff delay 3.00 Min (+180 s) 486-516-29



# Maneuver Planview

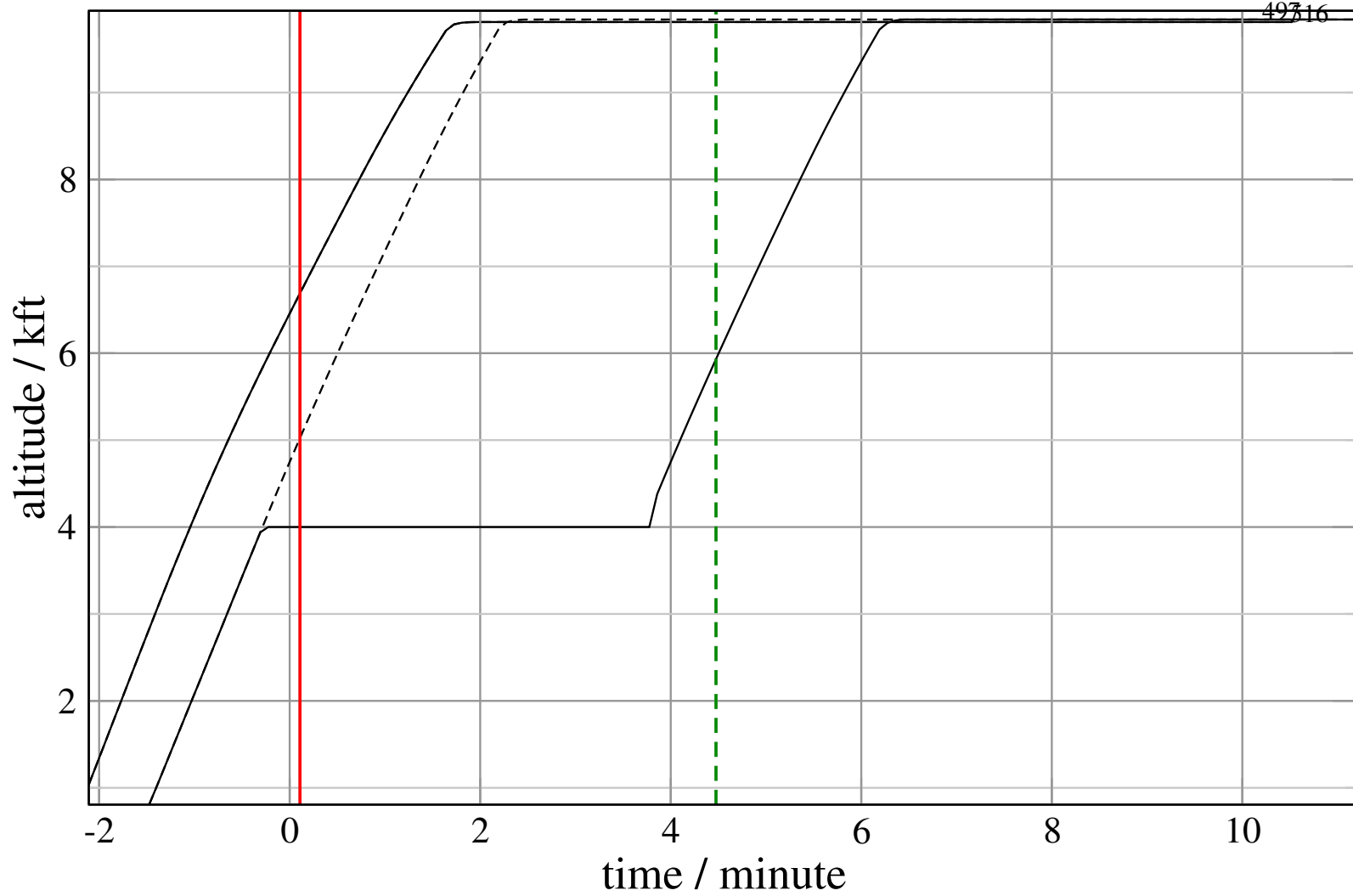
+ D497D-D516E 0.413H->1.111H: D497D temp alt 4.0 kft, 4.0 Min (+0 s) 497-516-25





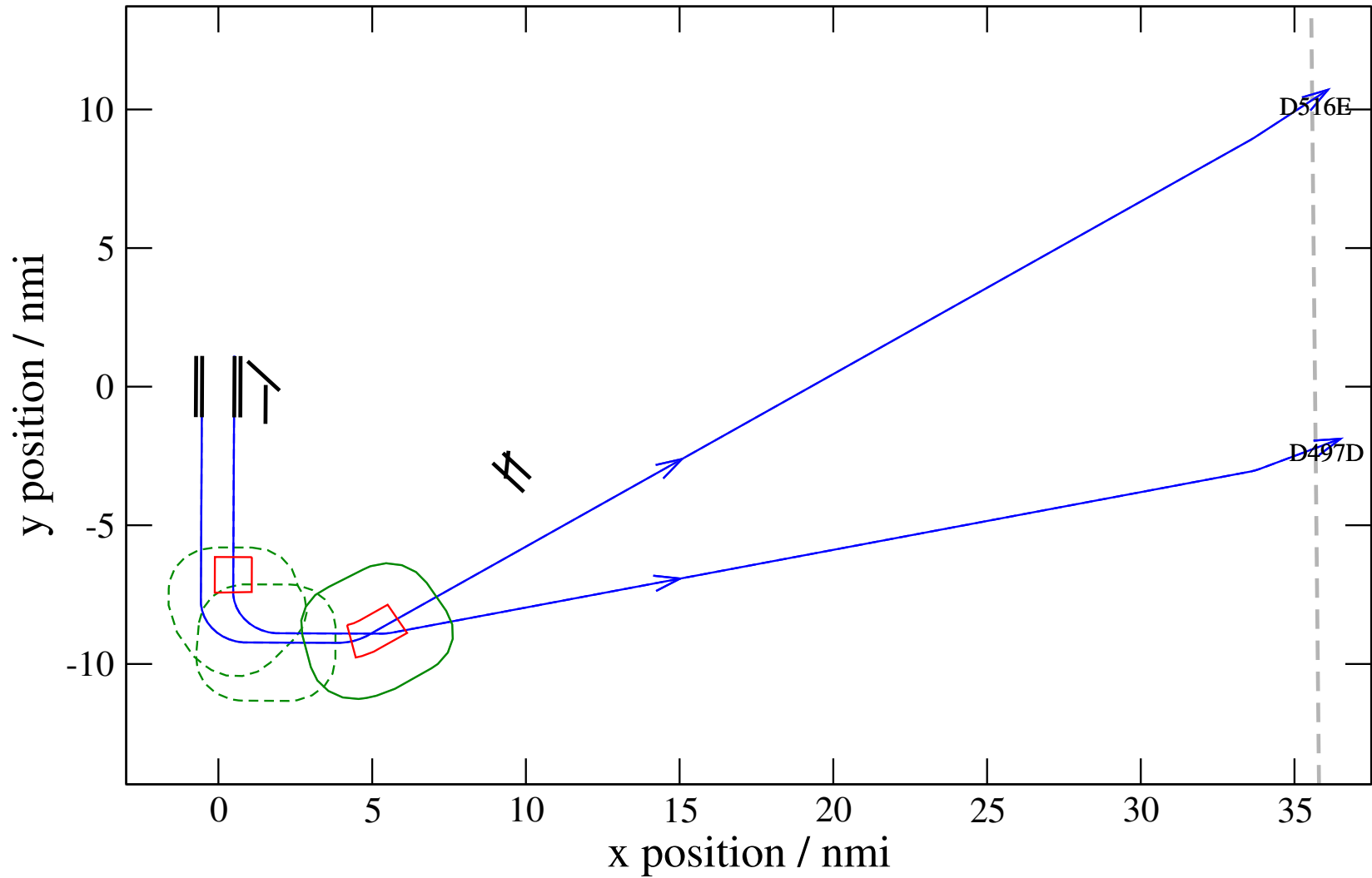
# Maneuver Altitude Profiles

+ D497D-D516E 0.413H->1.111H: D497D temp alt 4.0 kft, 4.0 Min (+0 s) 497-516-25



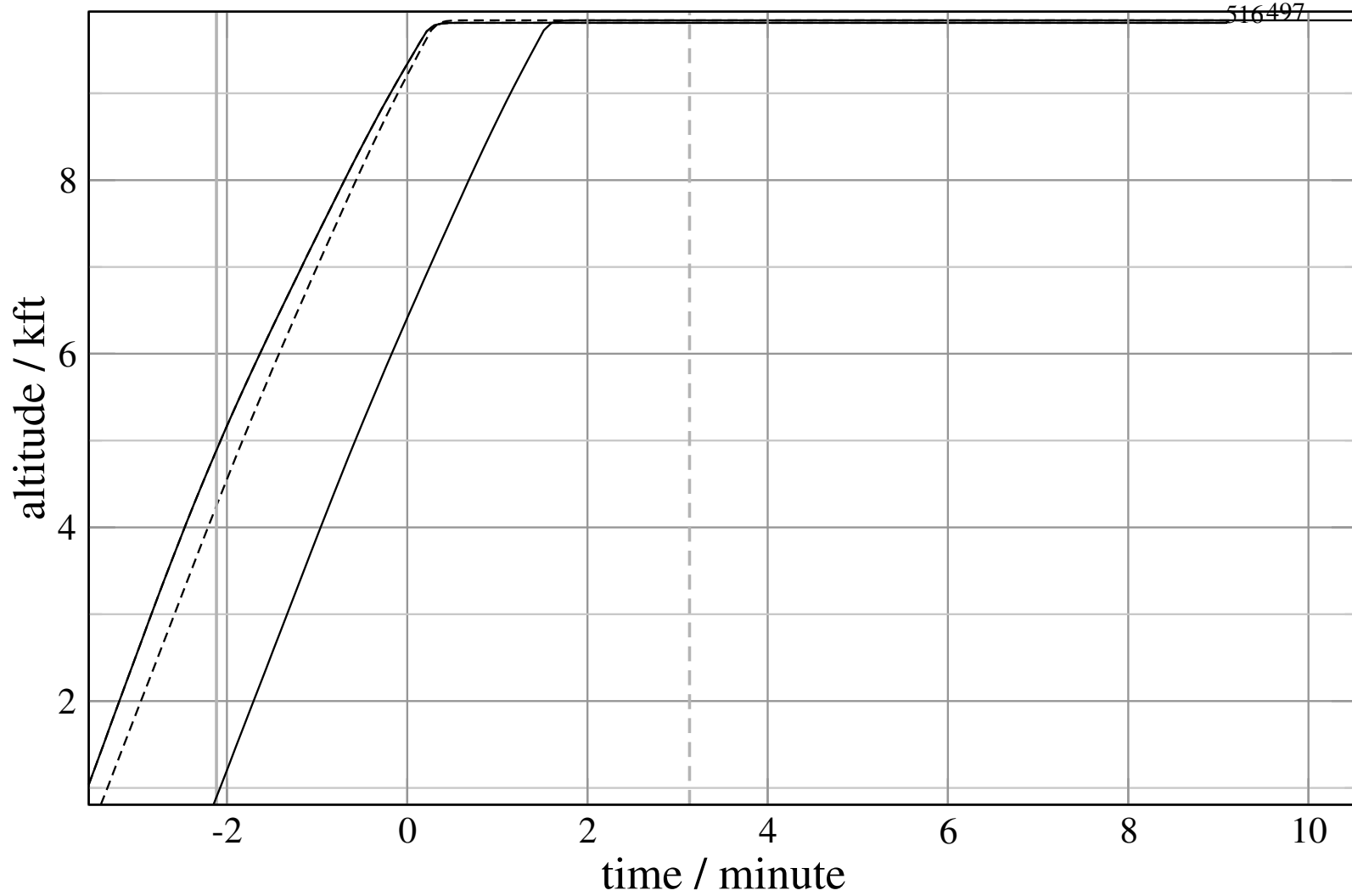
# Maneuver Planview

+ D497D-D516E 0.000H->1.108H: D497D takeoff delay 1.25 Min (+75 s) 497-516-26



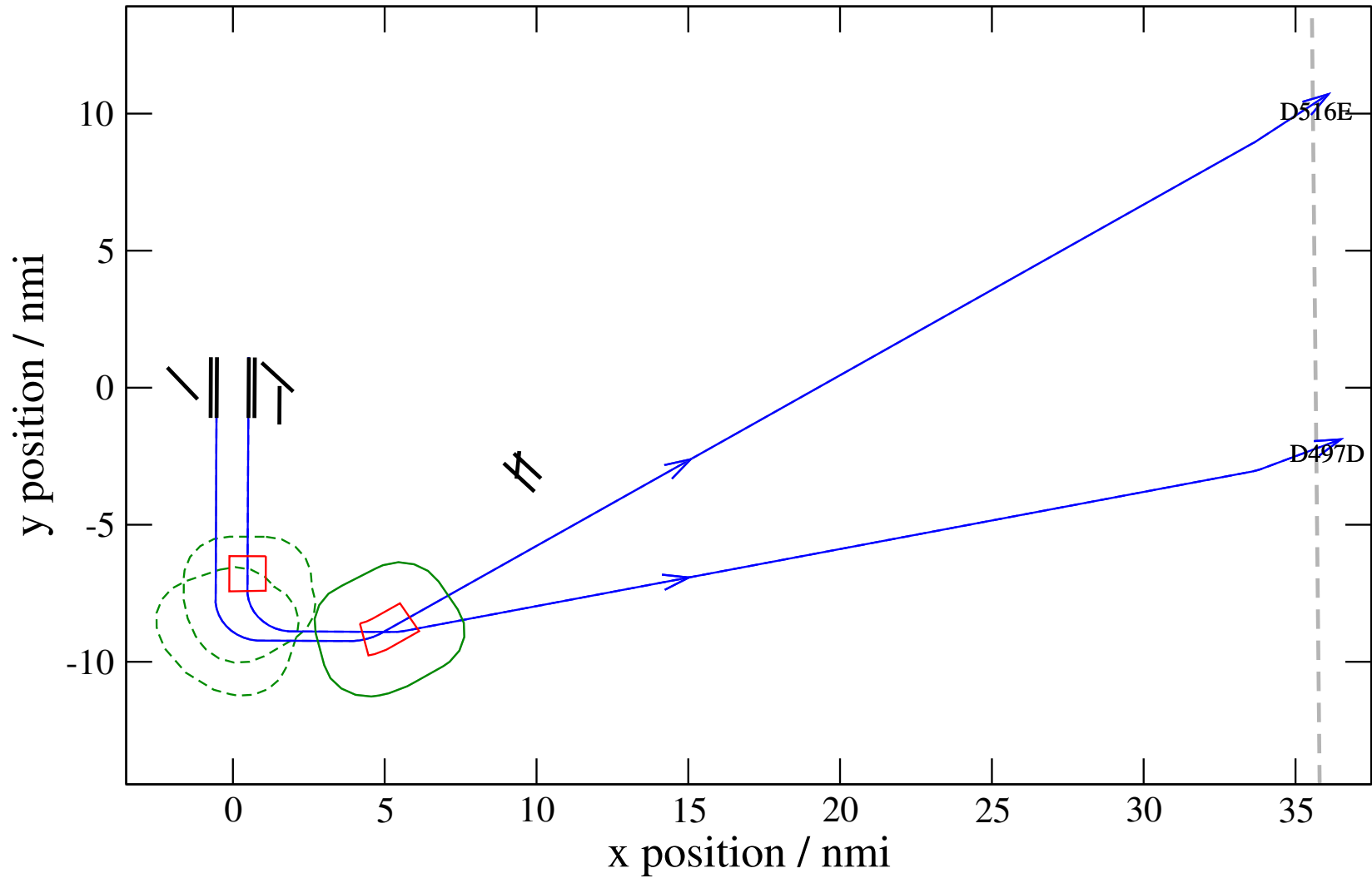
# Maneuver Altitude Profiles

+ D497D-D516E 0.000H->1.108H: D497D takeoff delay 1.25 Min (+75 s) 497-516-26



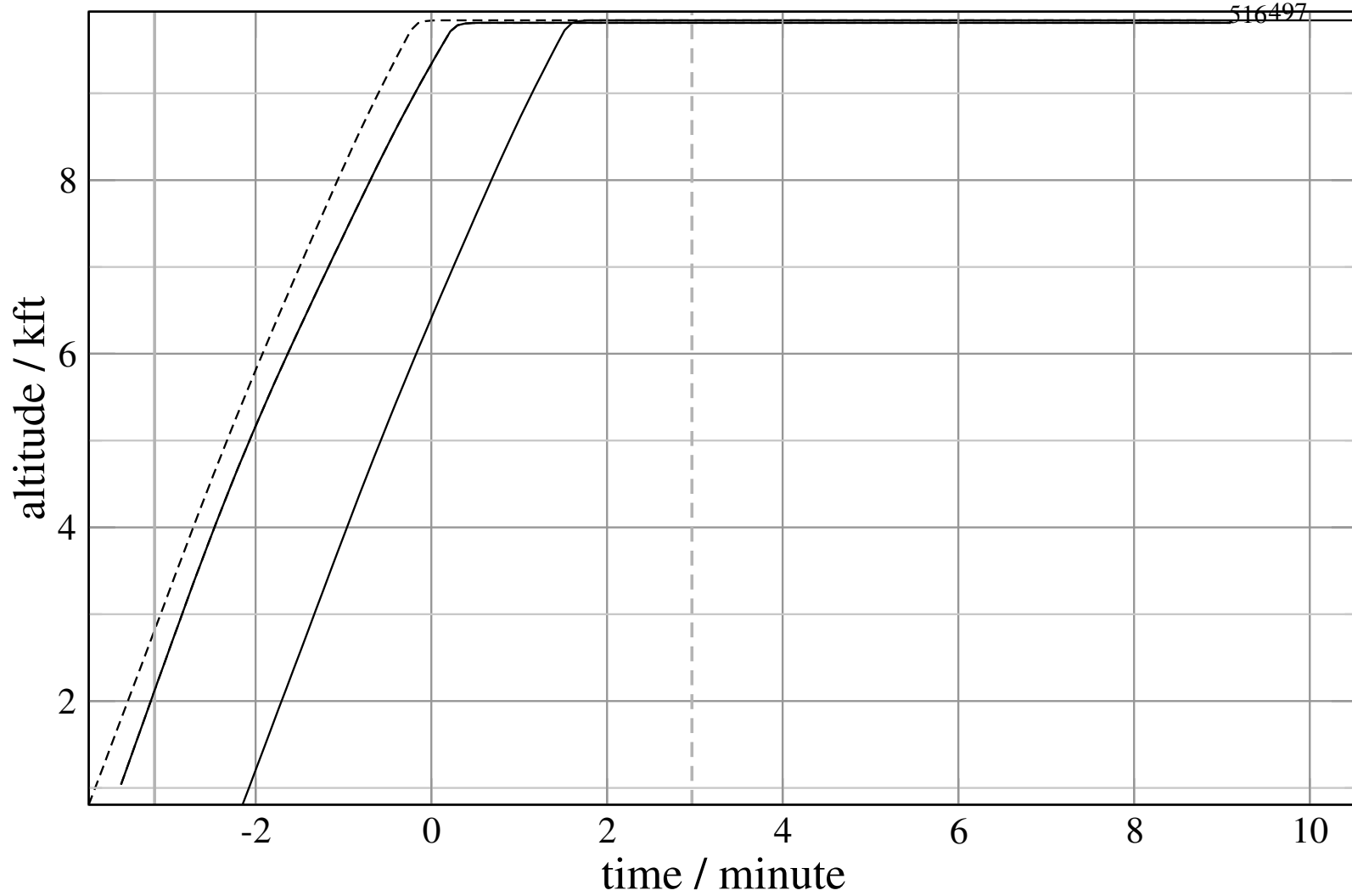
# Maneuver Planview

+ D497D-D516E 0.000H->1.108H: D497D takeoff delay 1.75 Min (+105 s) 497-516-27



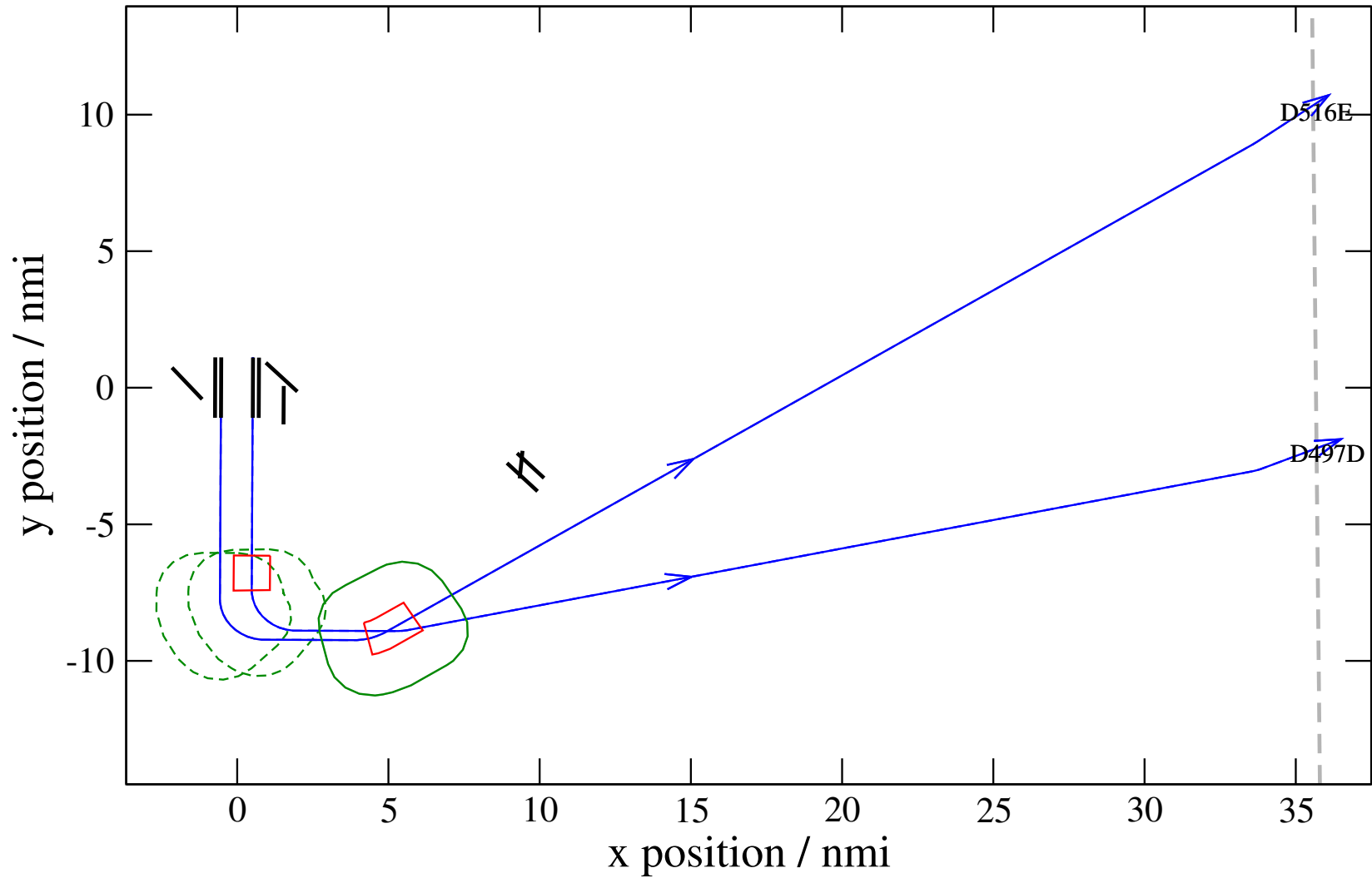
# Maneuver Altitude Profiles

+ D497D-D516E 0.000H->1.108H: D497D takeoff delay 1.75 Min (+105 s) 497-516-27



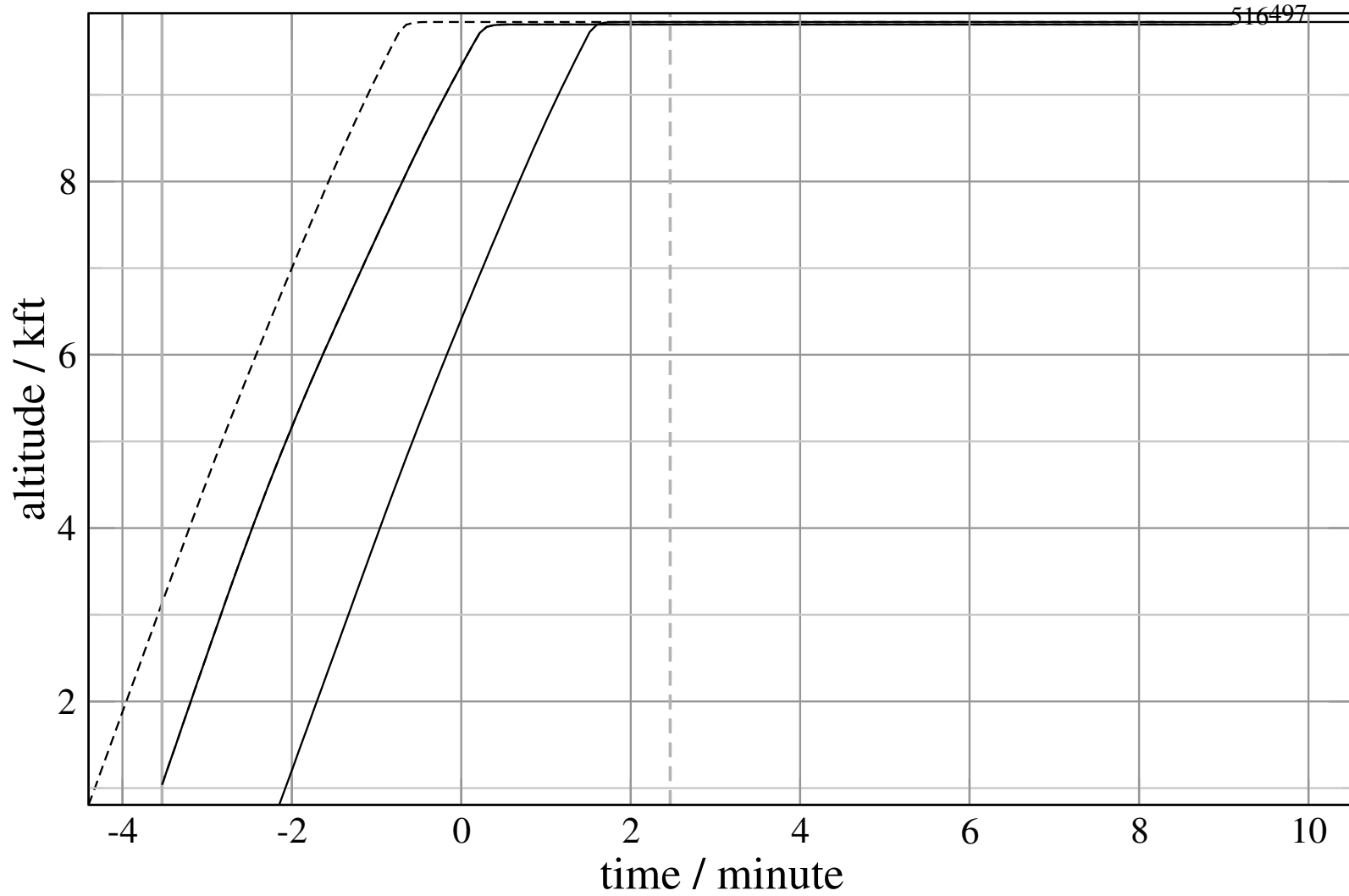
# Maneuver Planview

+ D497D-D516E 0.000H->1.108H: D497D takeoff delay 2.25 Min (+135 s) 497-516-28



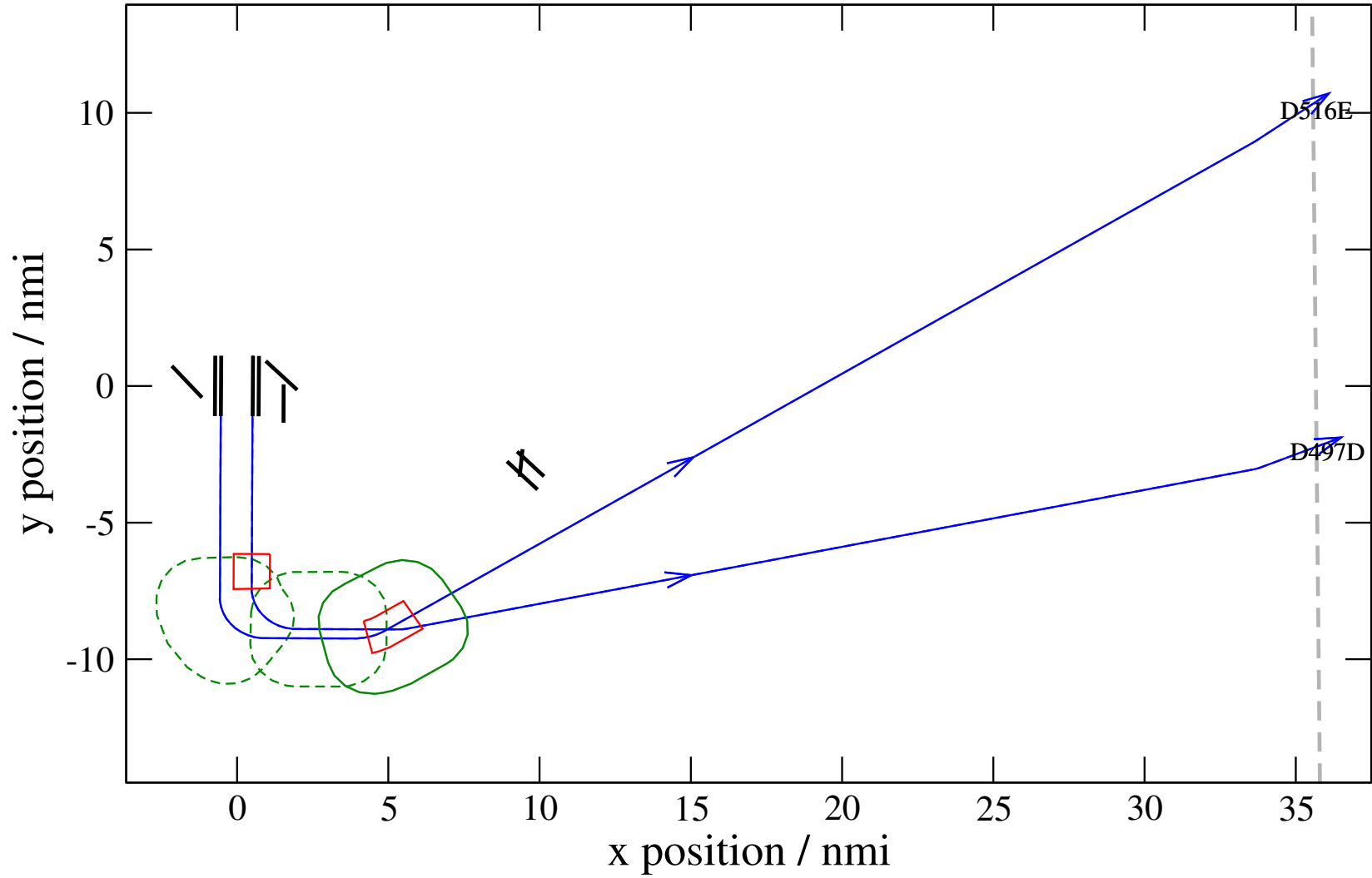
# Maneuver Altitude Profiles

+ D497D-D516E 0.000H->1.108H: D497D takeoff delay 2.25 Min (+135 s) 497-516-28



# Maneuver Planview

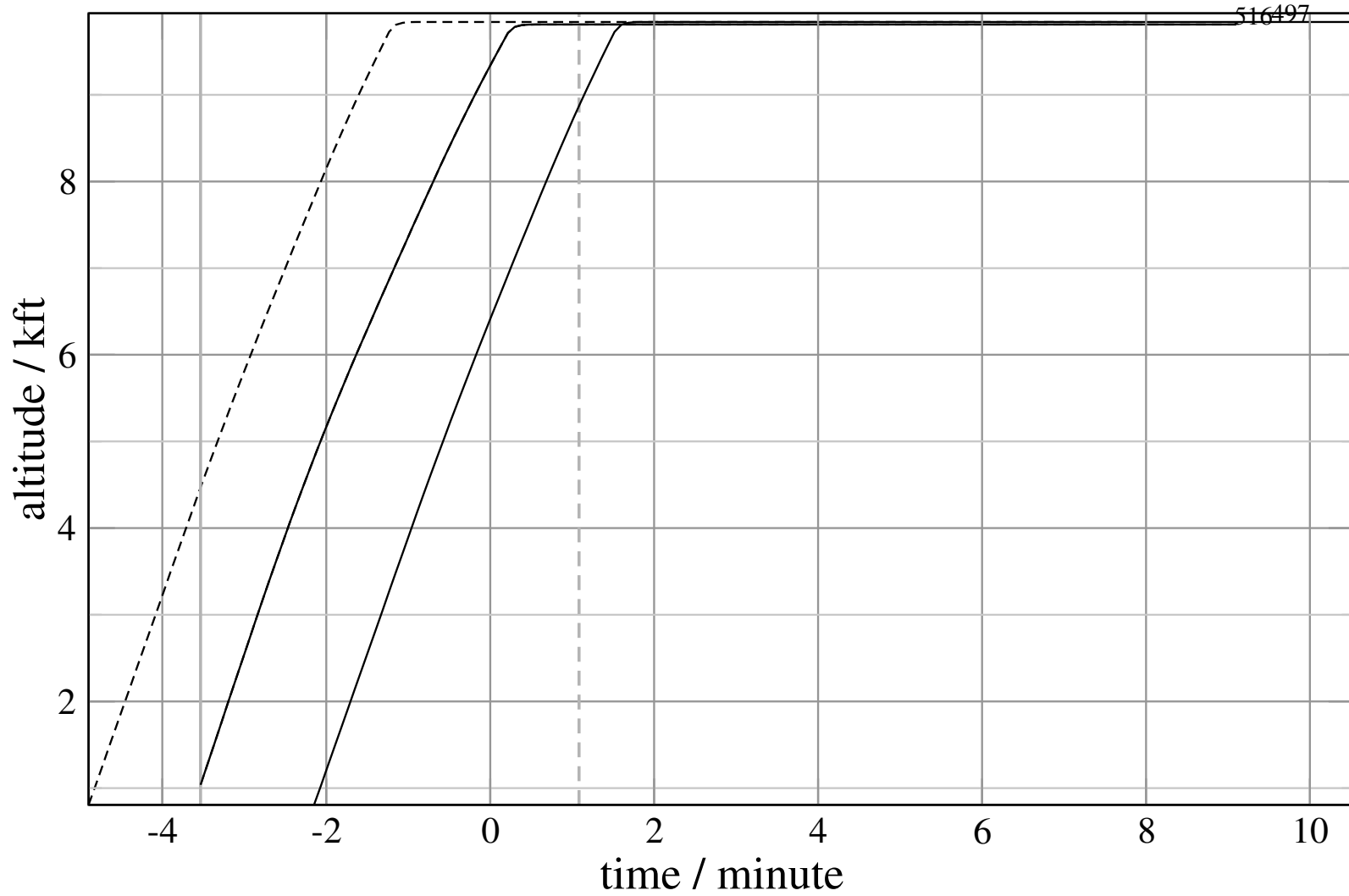
+ D497D-D516E 0.523V->1.108H: D497D takeoff delay 2.75 Min (+165 s) 497-516-29





# Maneuver Altitude Profiles

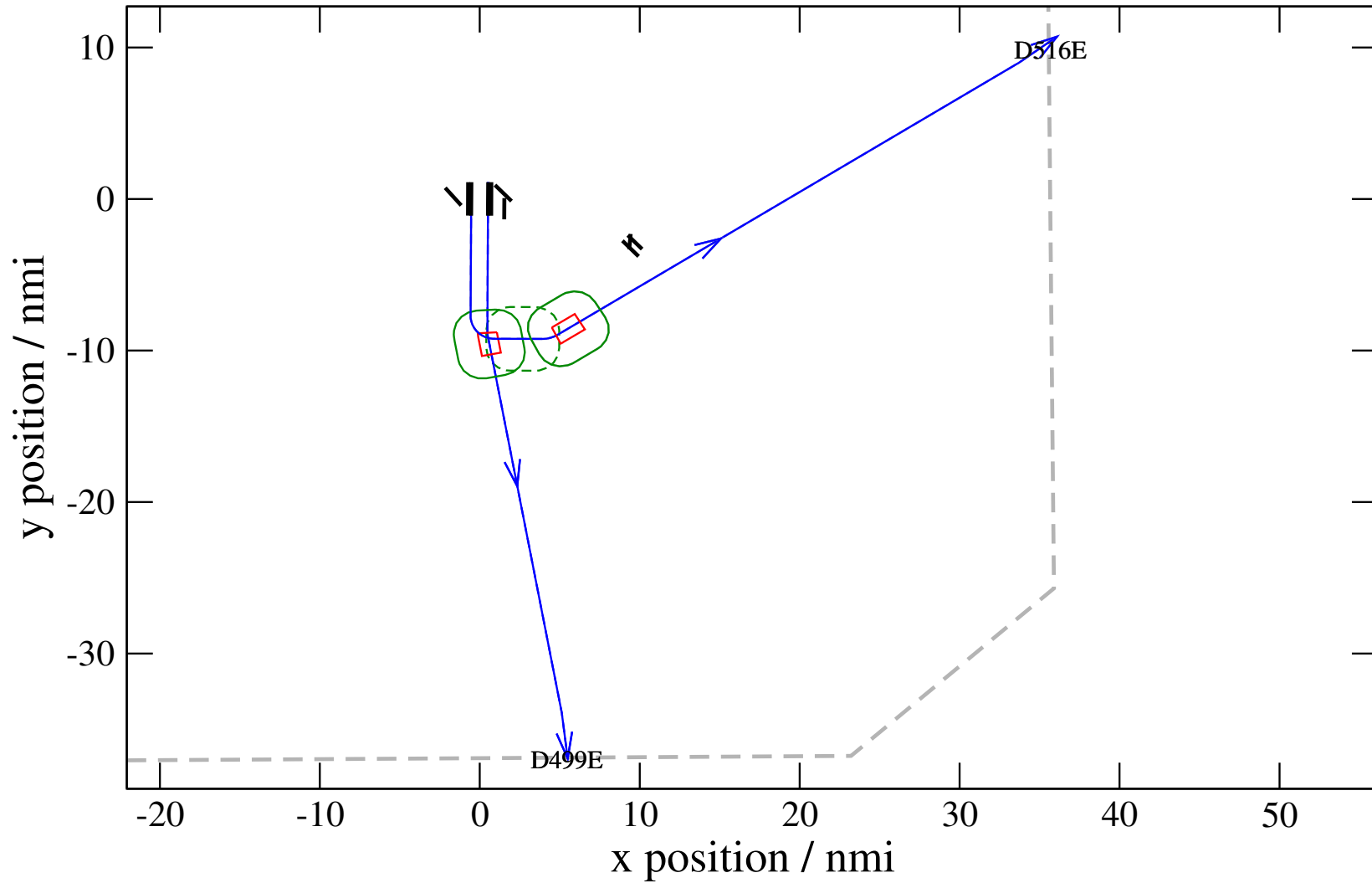
+ D497D-D516E 0.523V->1.108H: D497D takeoff delay 2.75 Min (+165 s) 497-516-29



516497

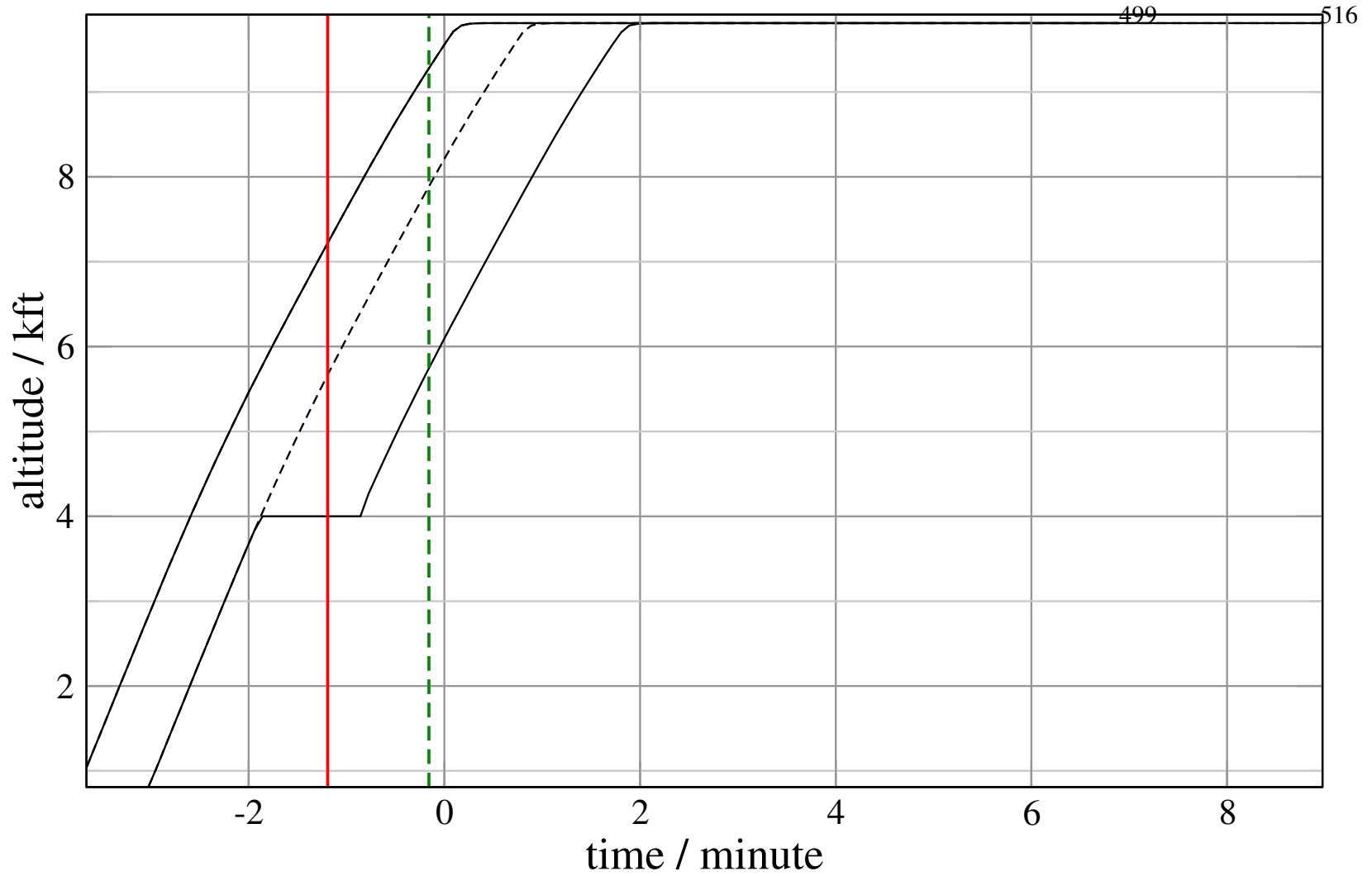
# Maneuver Planview

+ D499E-D516E 0.663H->1.200V: D499E temp alt 4.0 kft, 1.0 Min (+0 s) 499-516-25



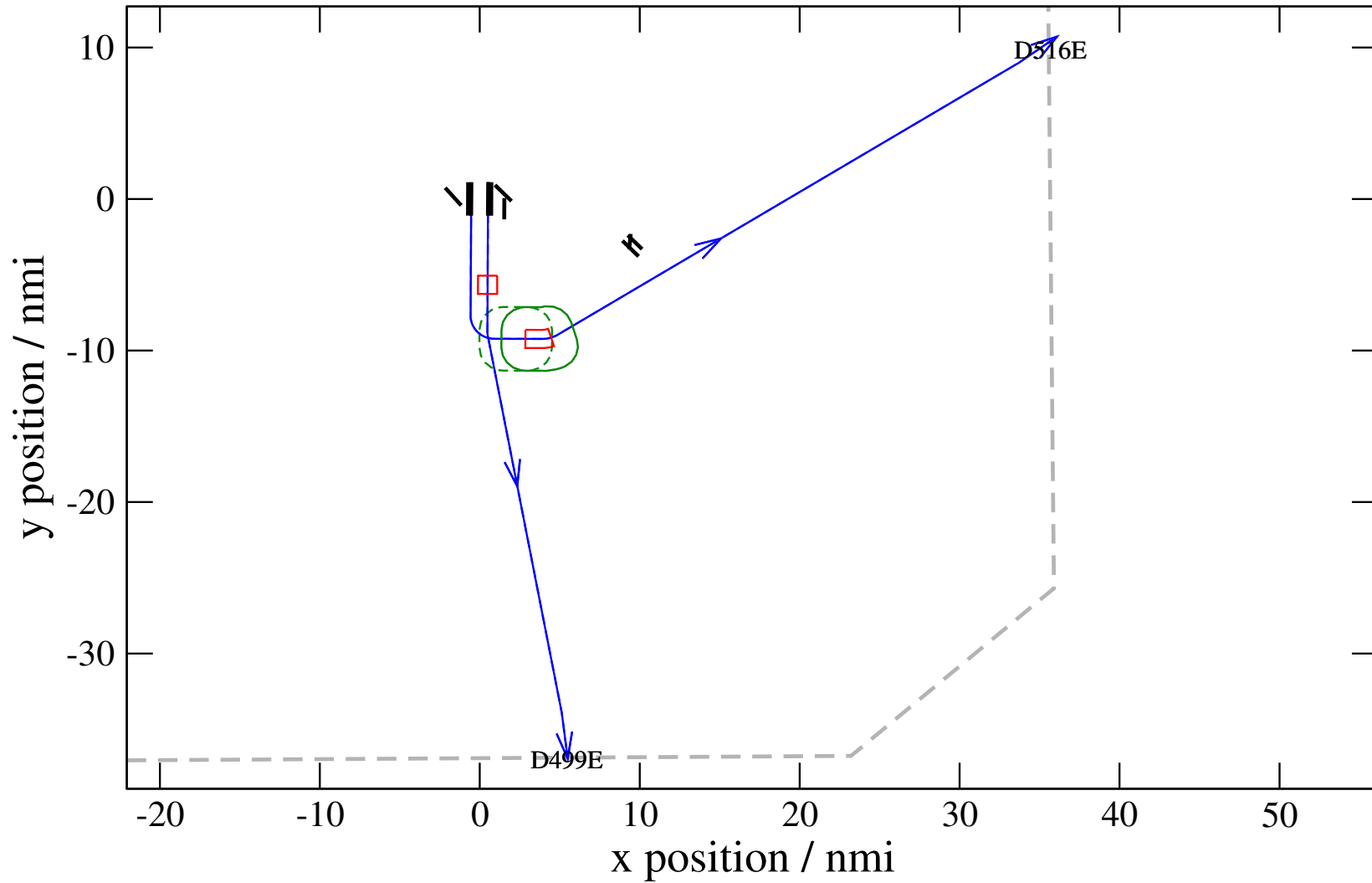
# Maneuver Altitude Profiles

+ D499E-D516E 0.663H->1.200V: D499E temp alt 4.0 kft, 1.0 Min (+0 s) 499-516-25



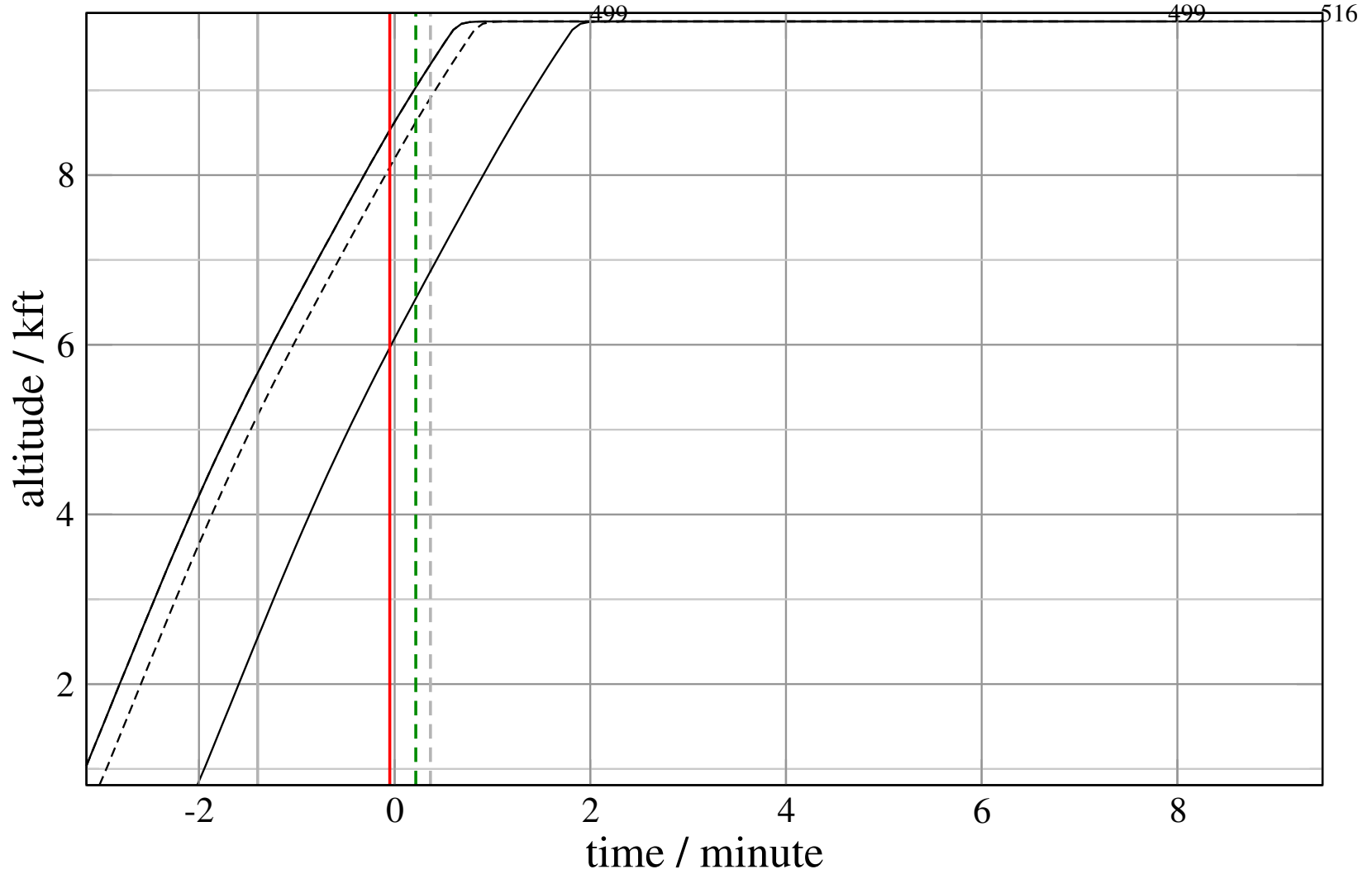
# Maneuver Planview

+ D499E-D516E 0.137H->1.117H: D499E takeoff delay 1.00 Min (+60 s) 499-516-26



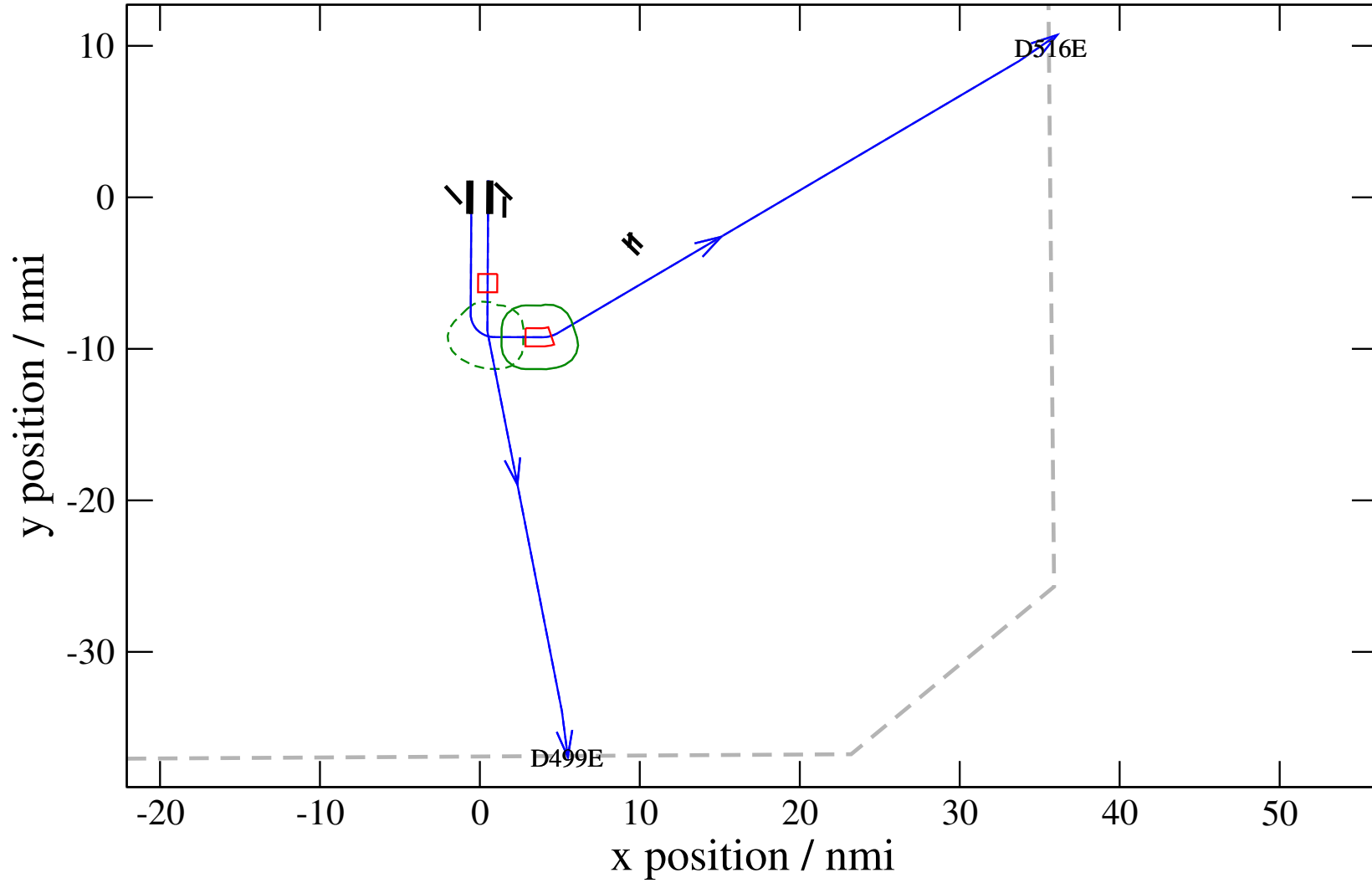
# Maneuver Altitude Profiles

+ D499E-D516E 0.137H->1.117H: D499E takeoff delay 1.00 Min (+60 s) 499-516-26



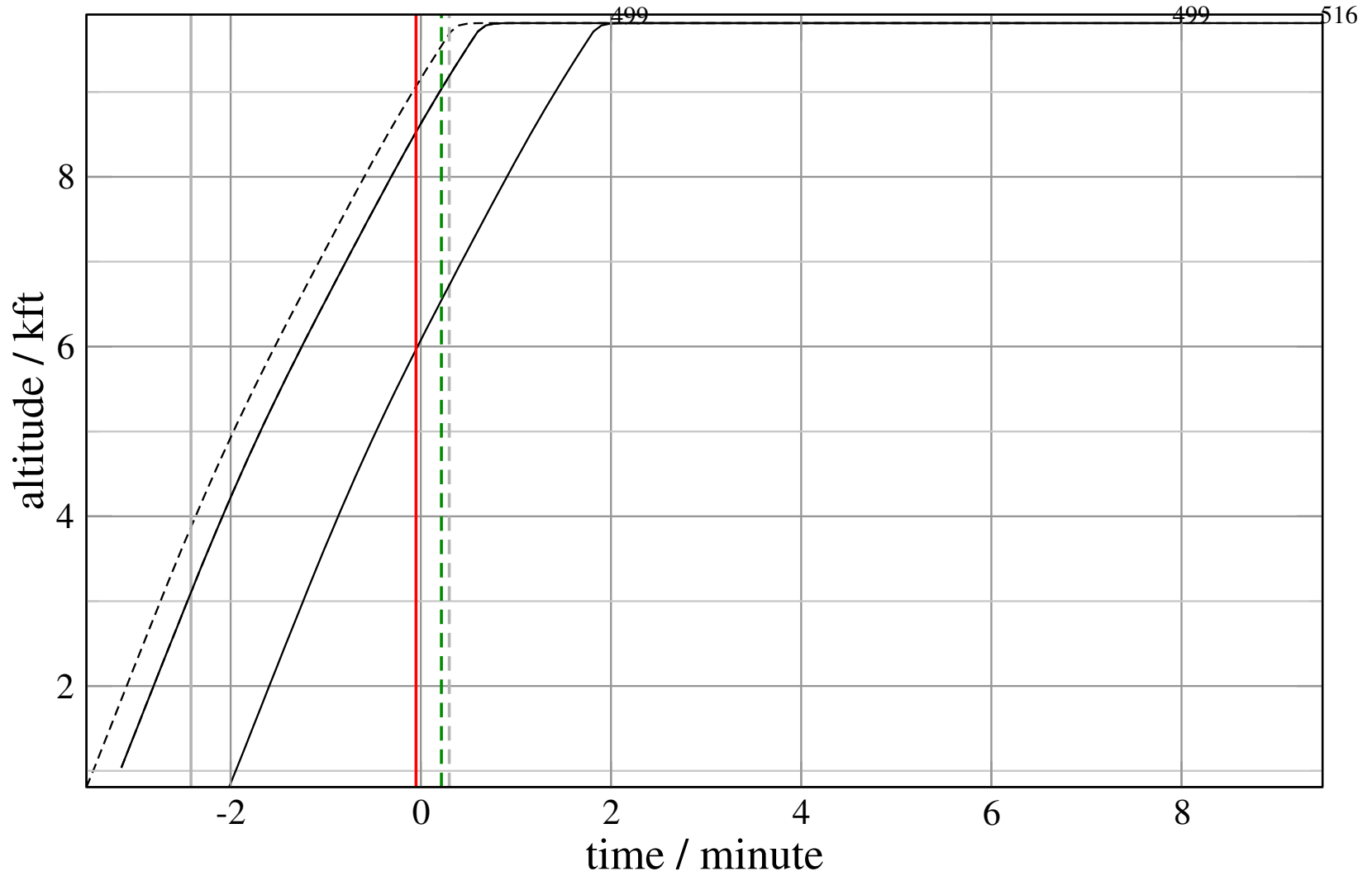
# Maneuver Planview

+ D499E-D516E 0.000H->1.117H: D499E takeoff delay 1.50 Min (+90 s) 499-516-27



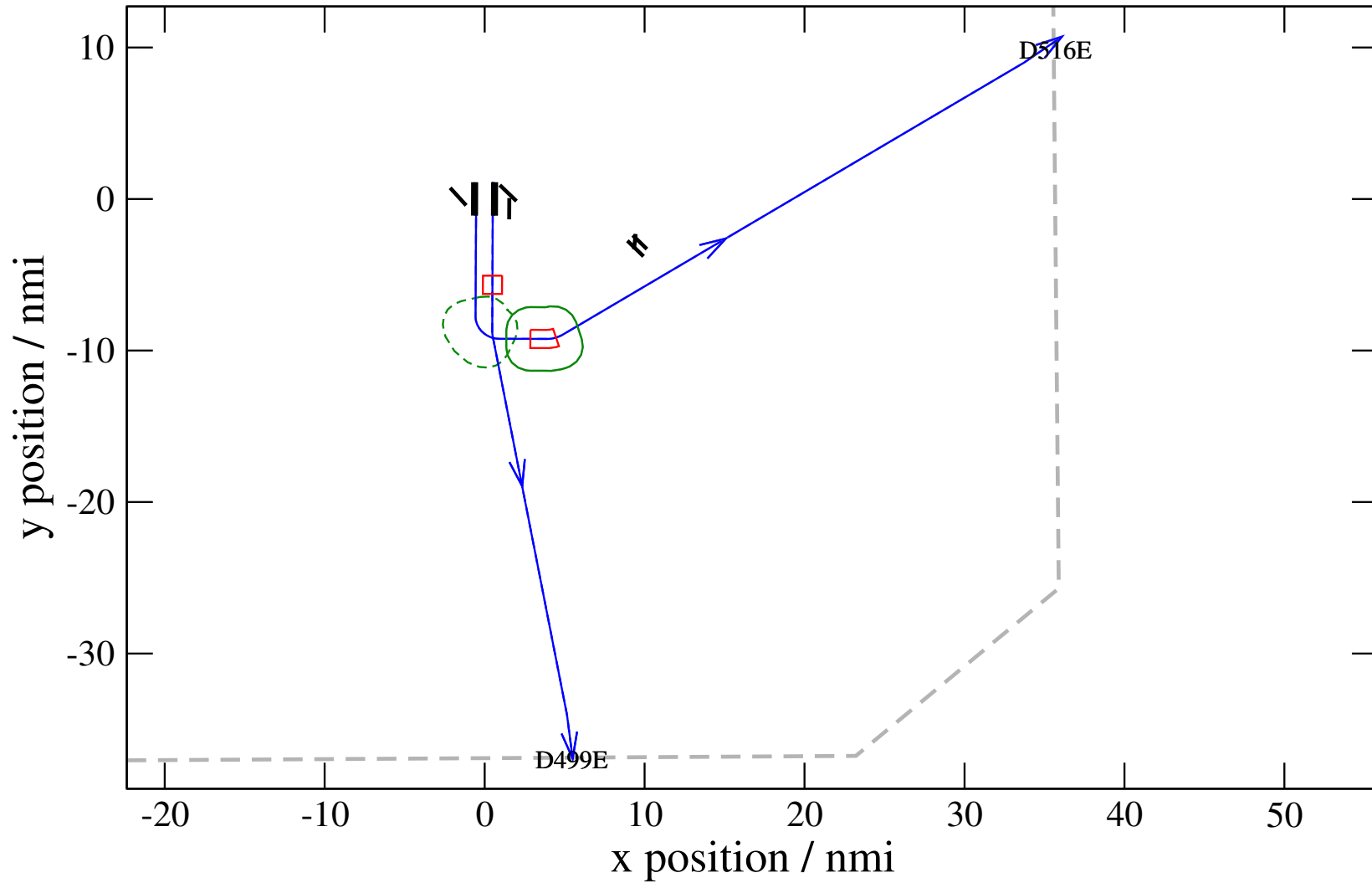
# Maneuver Altitude Profiles

+ D499E-D516E 0.000H->1.117H: D499E takeoff delay 1.50 Min (+90 s) 499-516-27



# Maneuver Planview

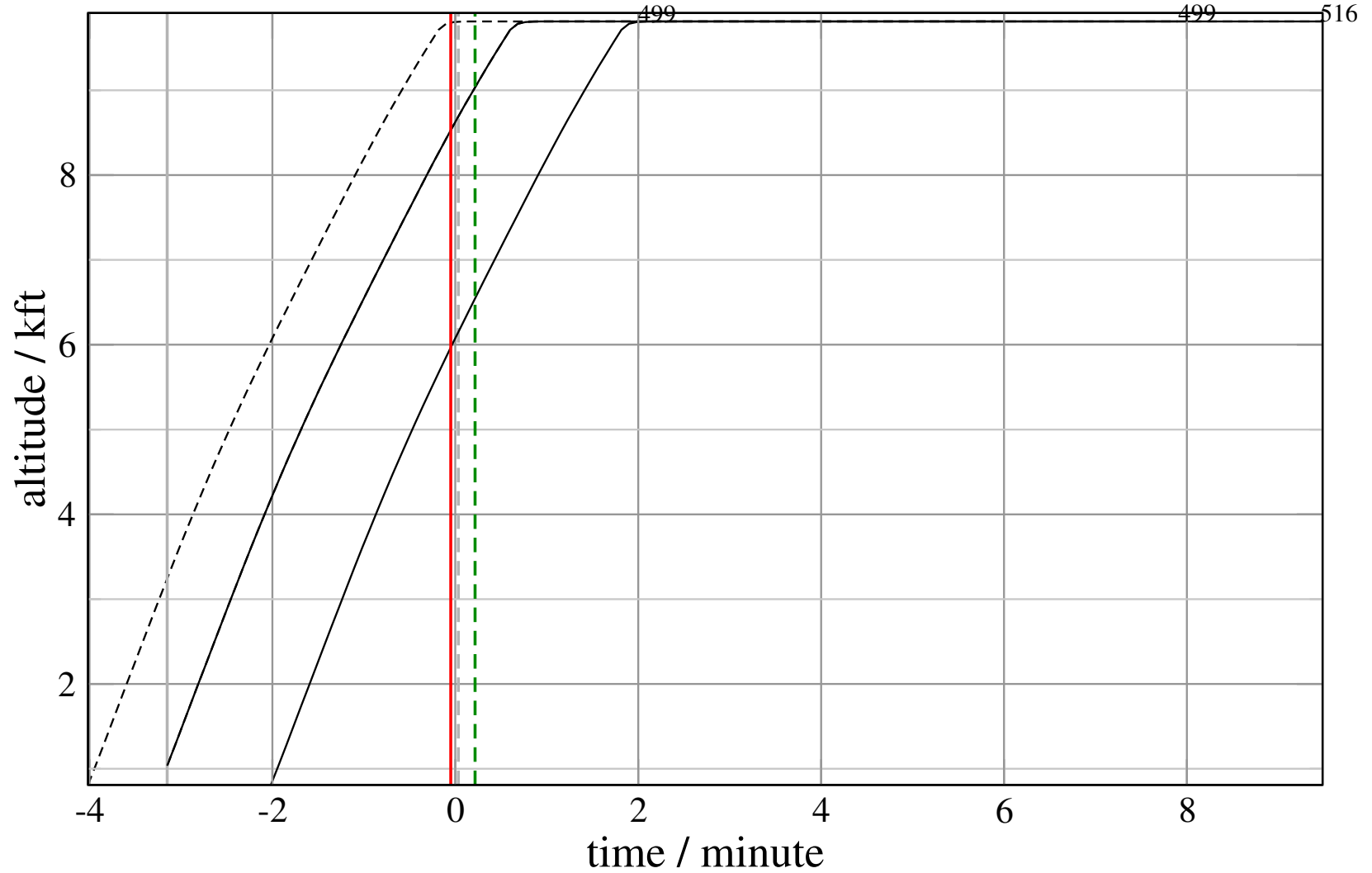
+ D499E-D516E 0.000H->1.117H: D499E takeoff delay 2.00 Min (+120 s) 499-516-28





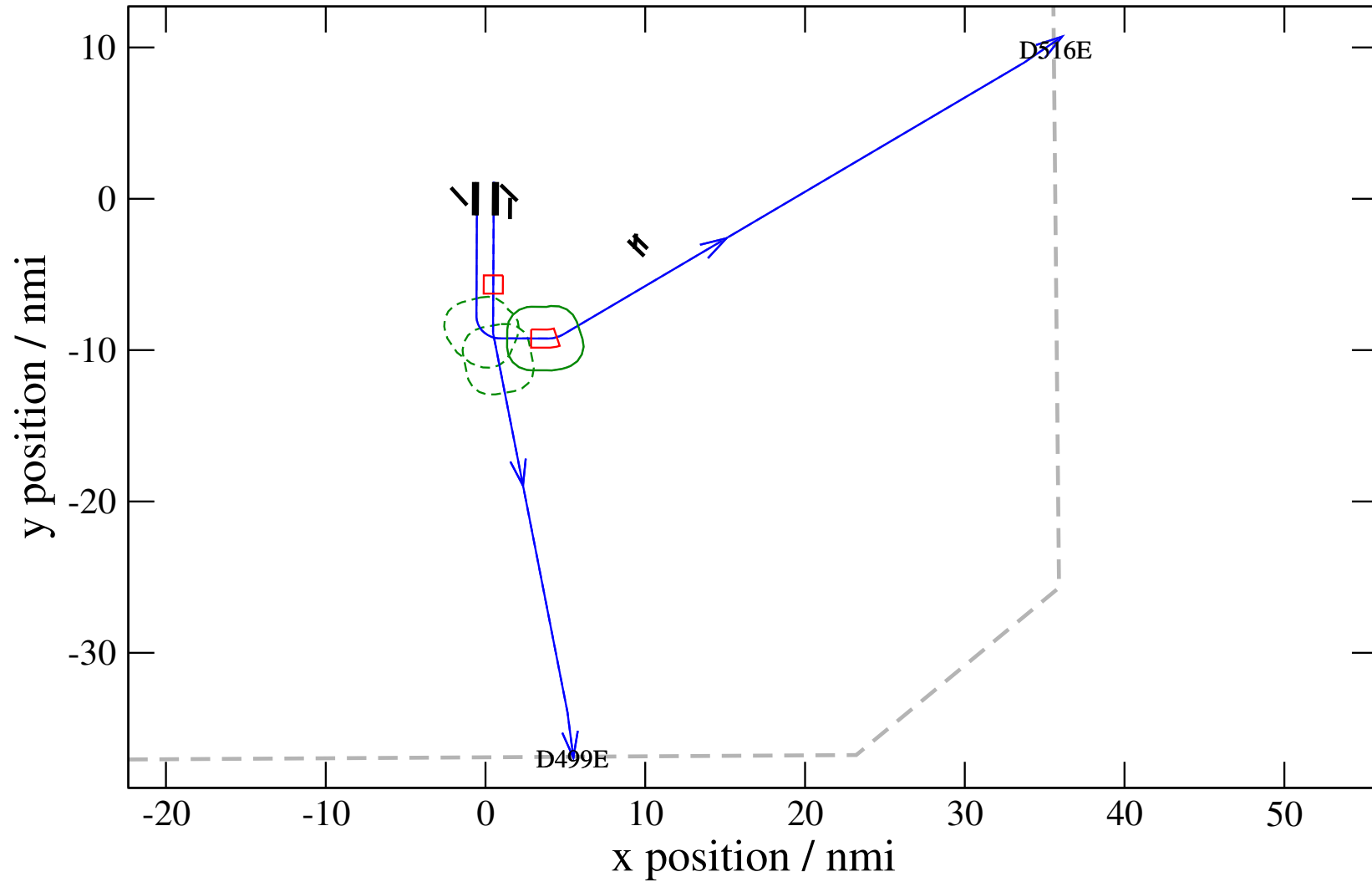
# Maneuver Altitude Profiles

+ D499E-D516E 0.000H->1.117H: D499E takeoff delay 2.00 Min (+120 s) 499-516-28



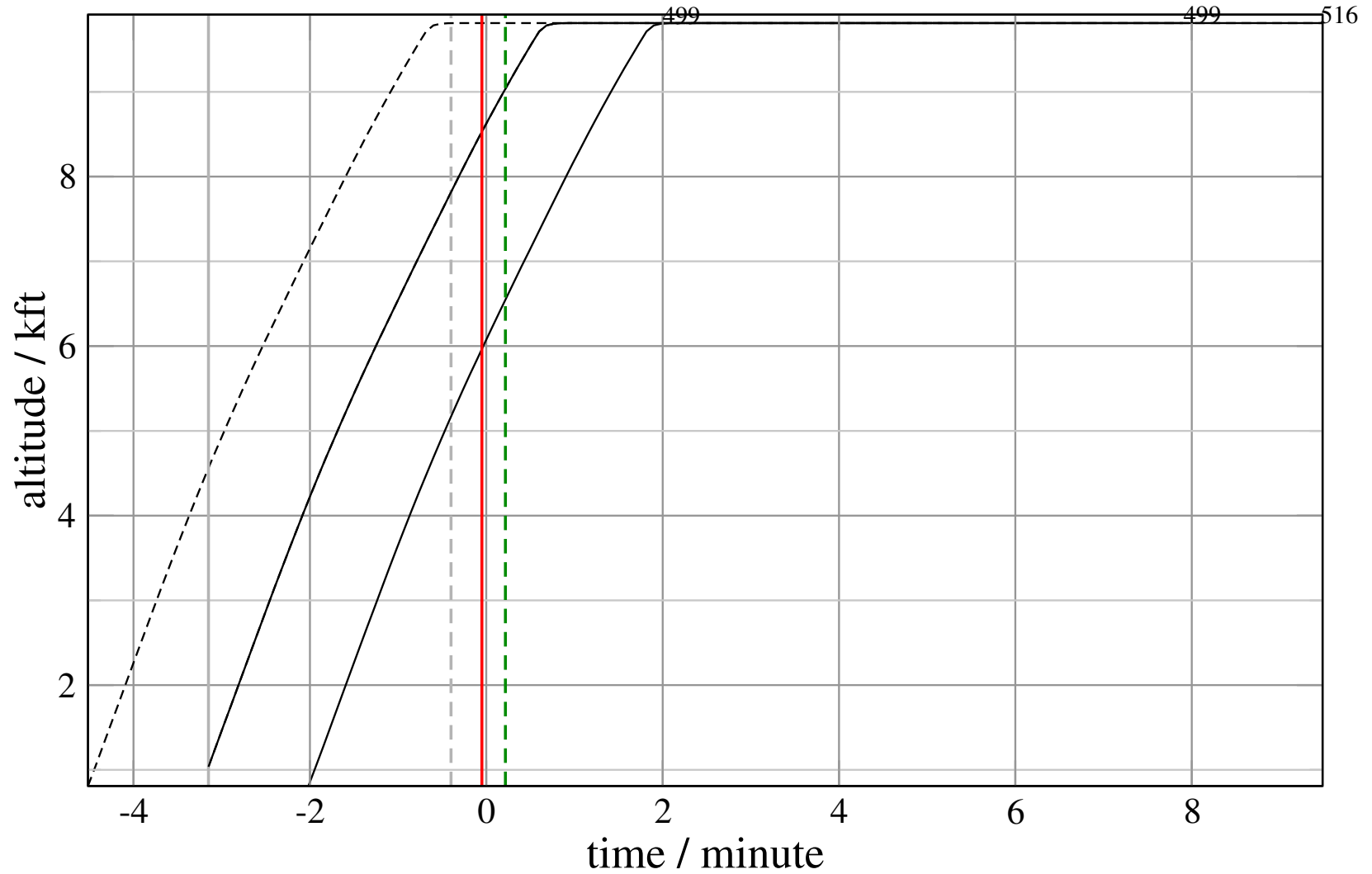
# Maneuver Planview

+ D499E-D516E 0.326V->1.117H: D499E takeoff delay 2.50 Min (+150 s) 499-516-29



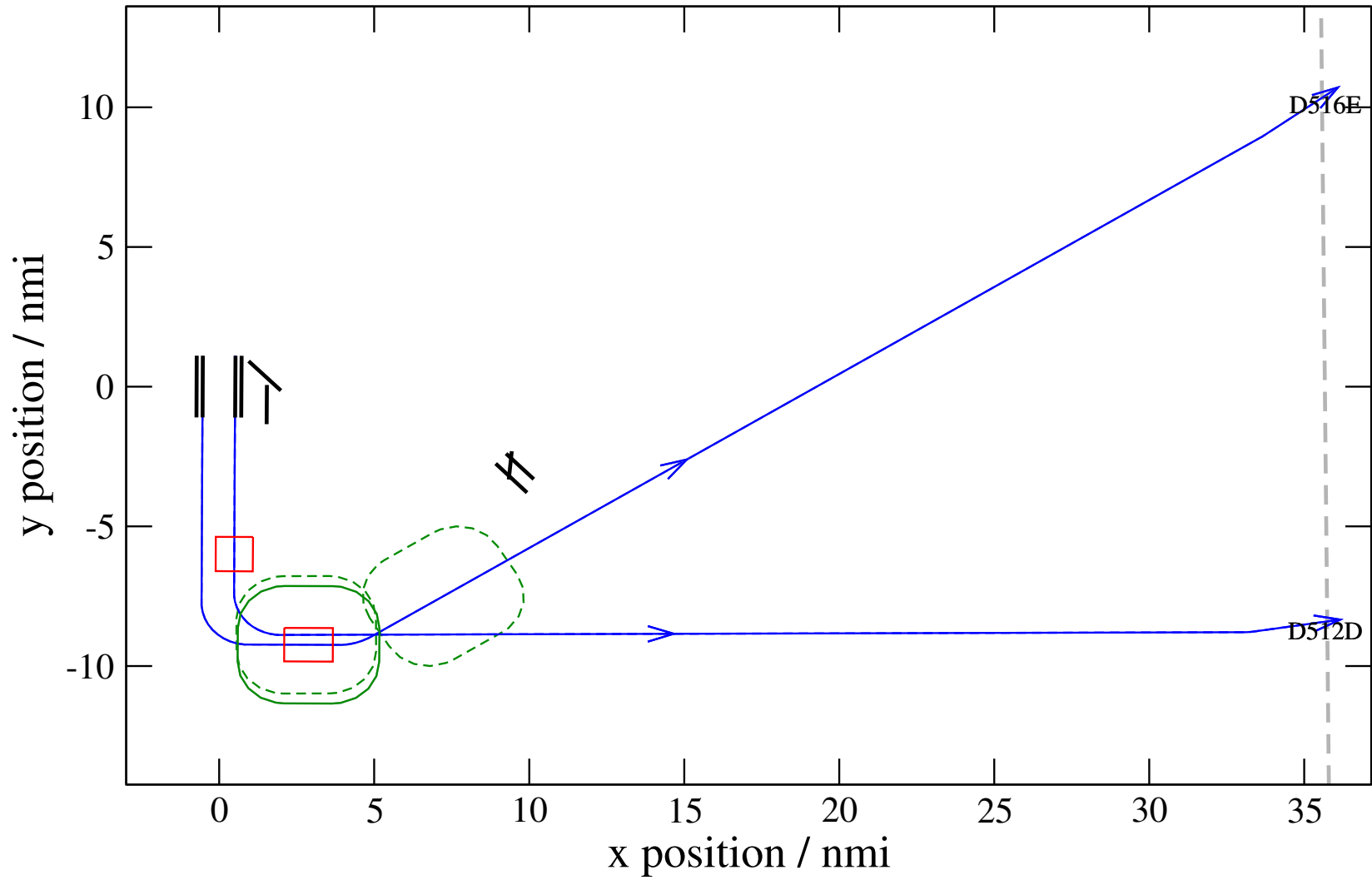
# Maneuver Altitude Profiles

+ D499E-D516E 0.326V->1.117H: D499E takeoff delay 2.50 Min (+150 s) 499-516-29



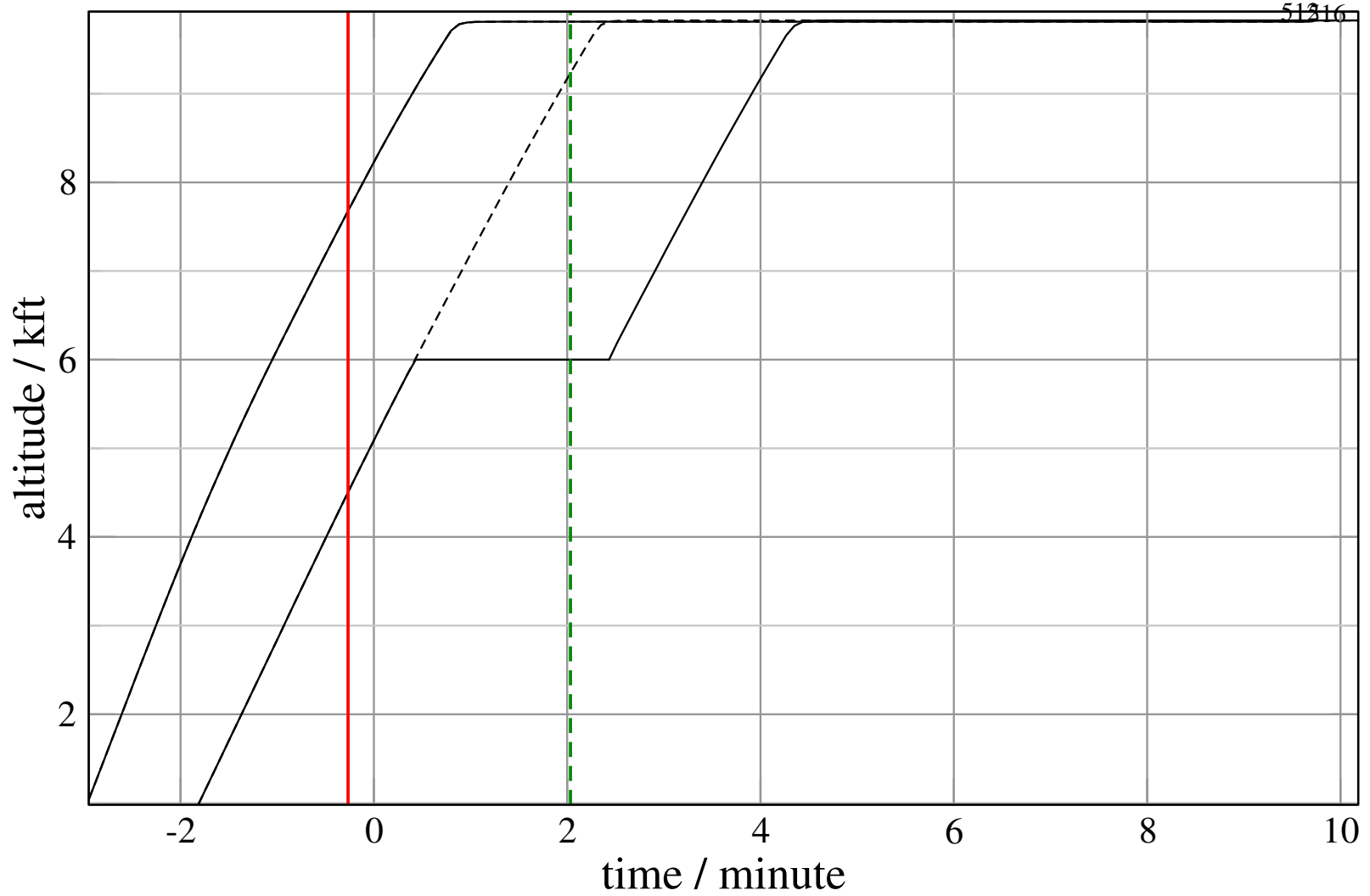
# Maneuver Planview

+ D512D-D516E 0.896H->1.115V: D512D temp alt 6.0 kft, 2.0 Min (+0 s) 512-516-24



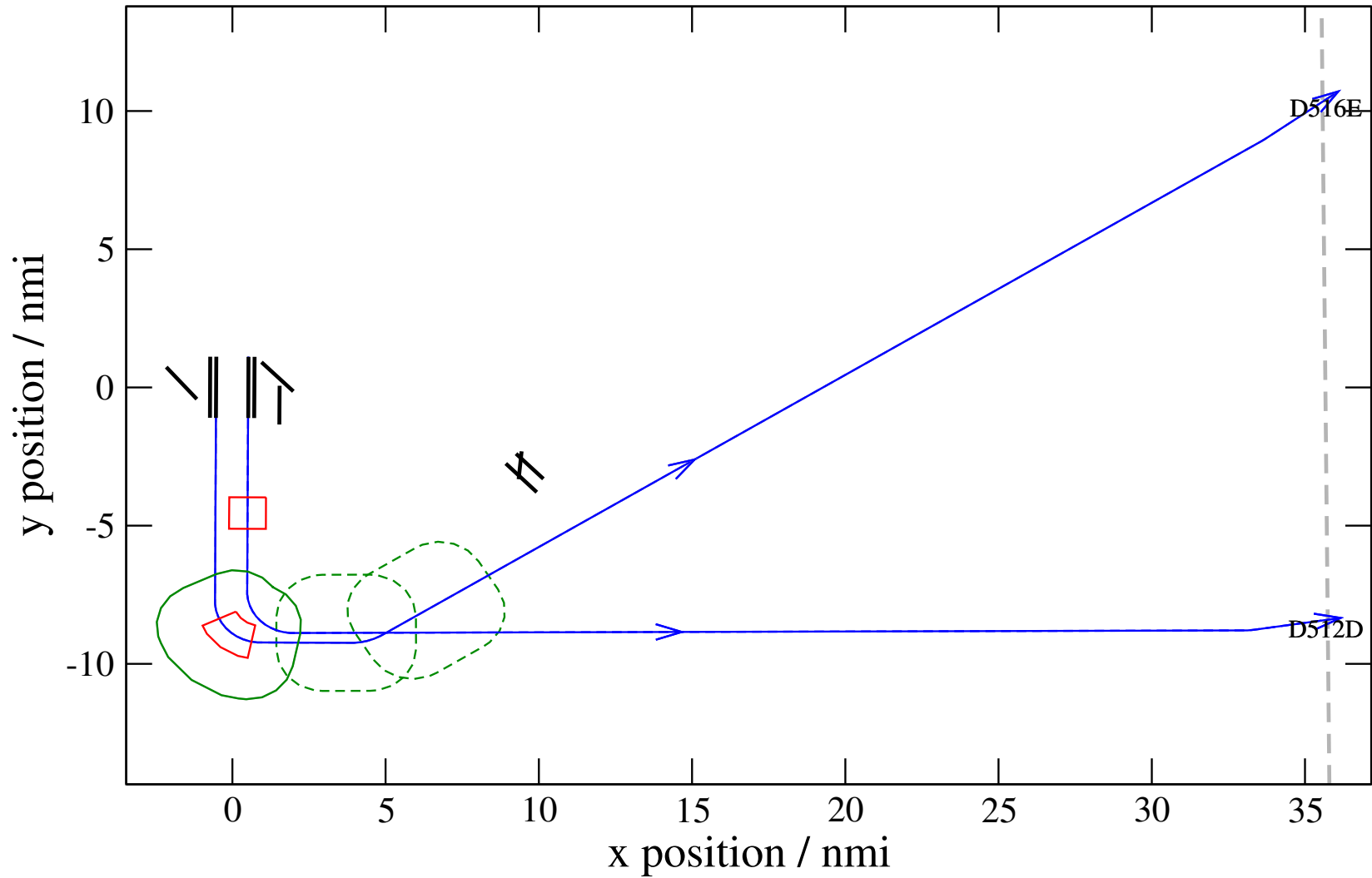
# Maneuver Altitude Profiles

+ D512D-D516E 0.896H->1.115V: D512D temp alt 6.0 kft, 2.0 Min (+0 s) 512-516-24



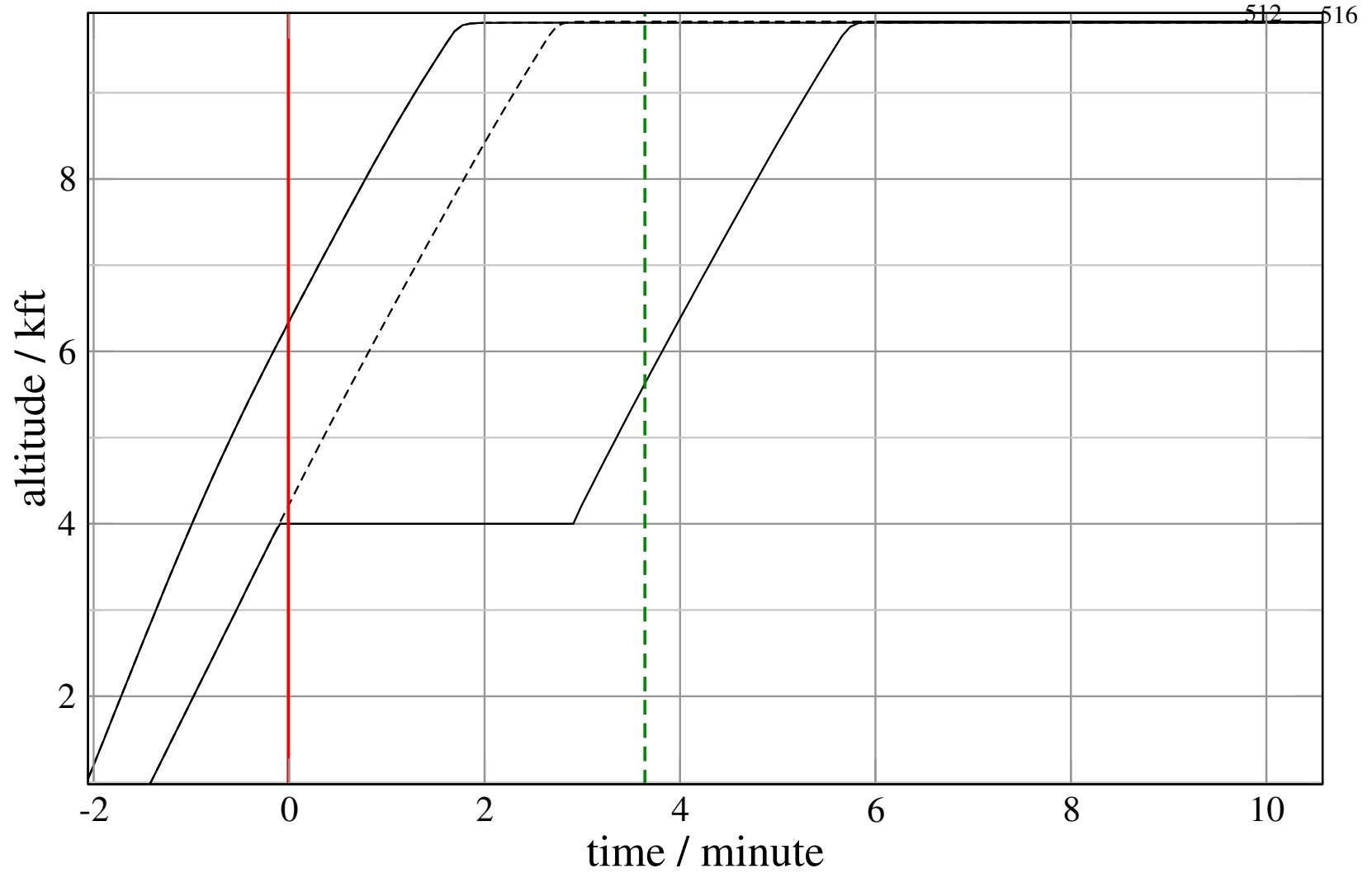
# Maneuver Planview

+ D512D-D516E 0.263H->1.005H: D512D temp alt 4.0 kft, 3.0 Min (+0 s) 512-516-25



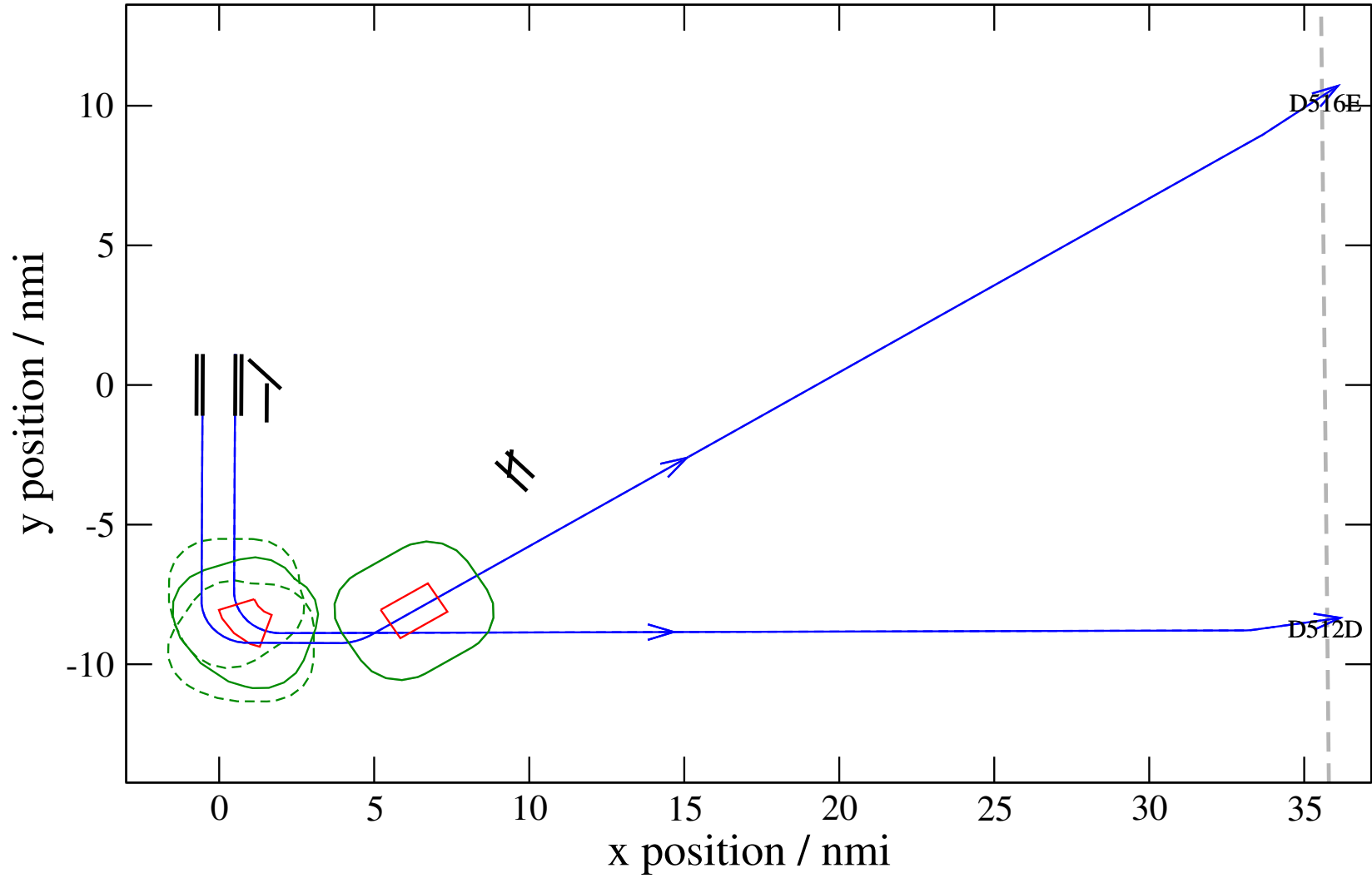
# Maneuver Altitude Profiles

+ D512D-D516E 0.263H->1.005H: D512D temp alt 4.0 kft, 3.0 Min (+0 s) 512-516-25



# Maneuver Planview

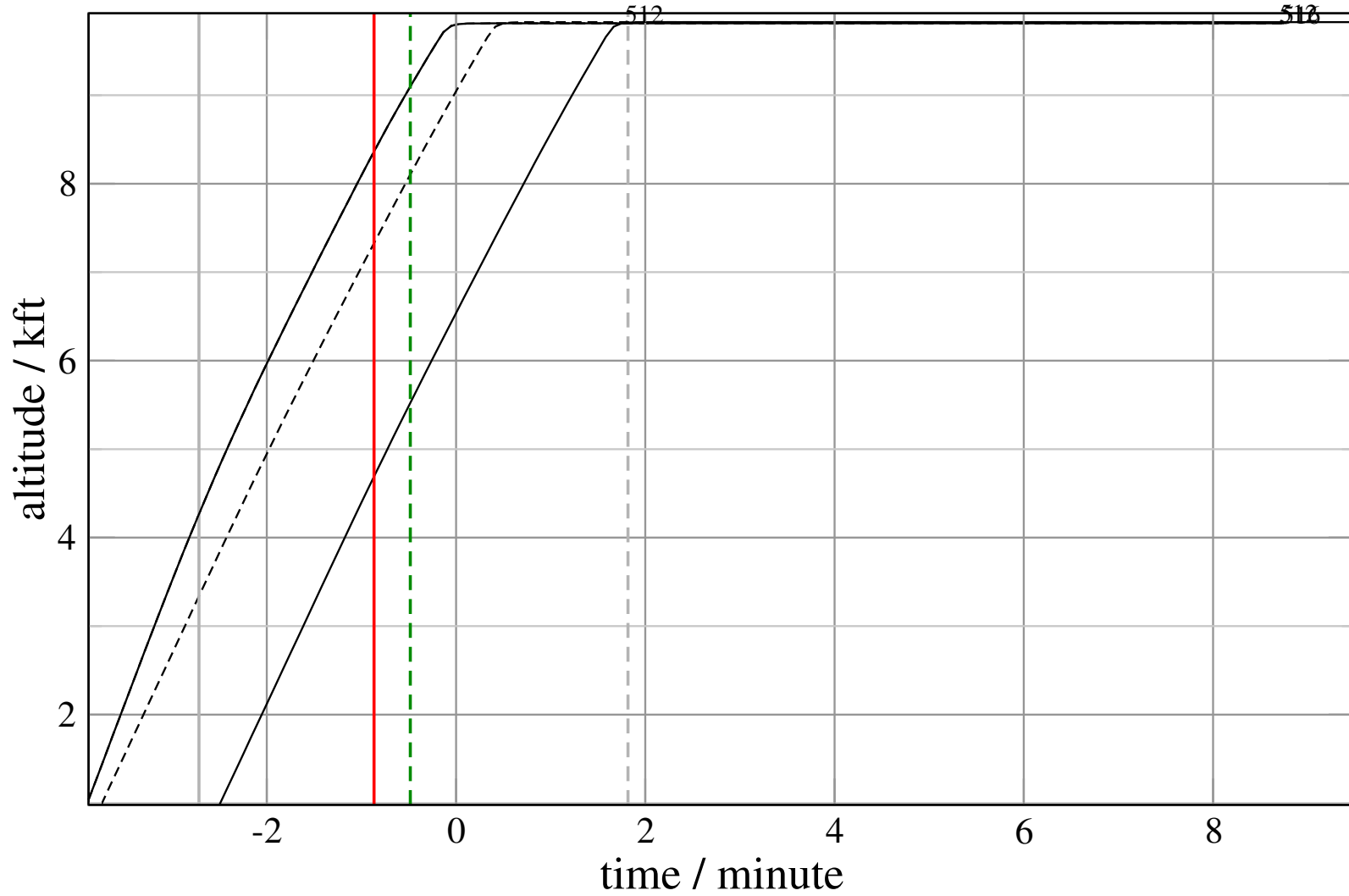
+ D512D-D516E 0.000H->1.174V: D512D takeoff delay 1.25 Min (+75 s) 512-516-26





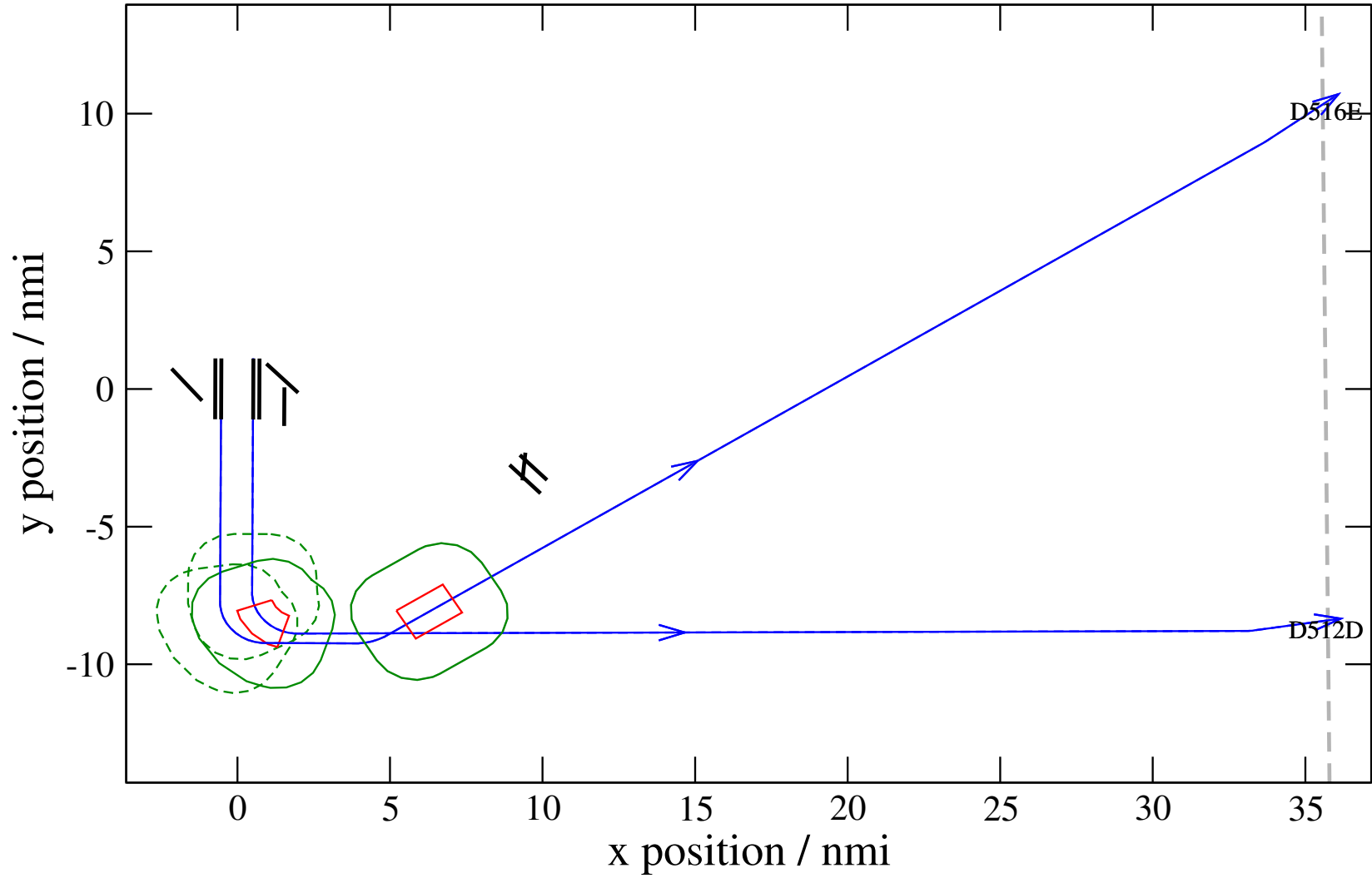
# Maneuver Altitude Profiles

+ D512D-D516E 0.000H->1.174V: D512D takeoff delay 1.25 Min (+75 s) 512-516-26



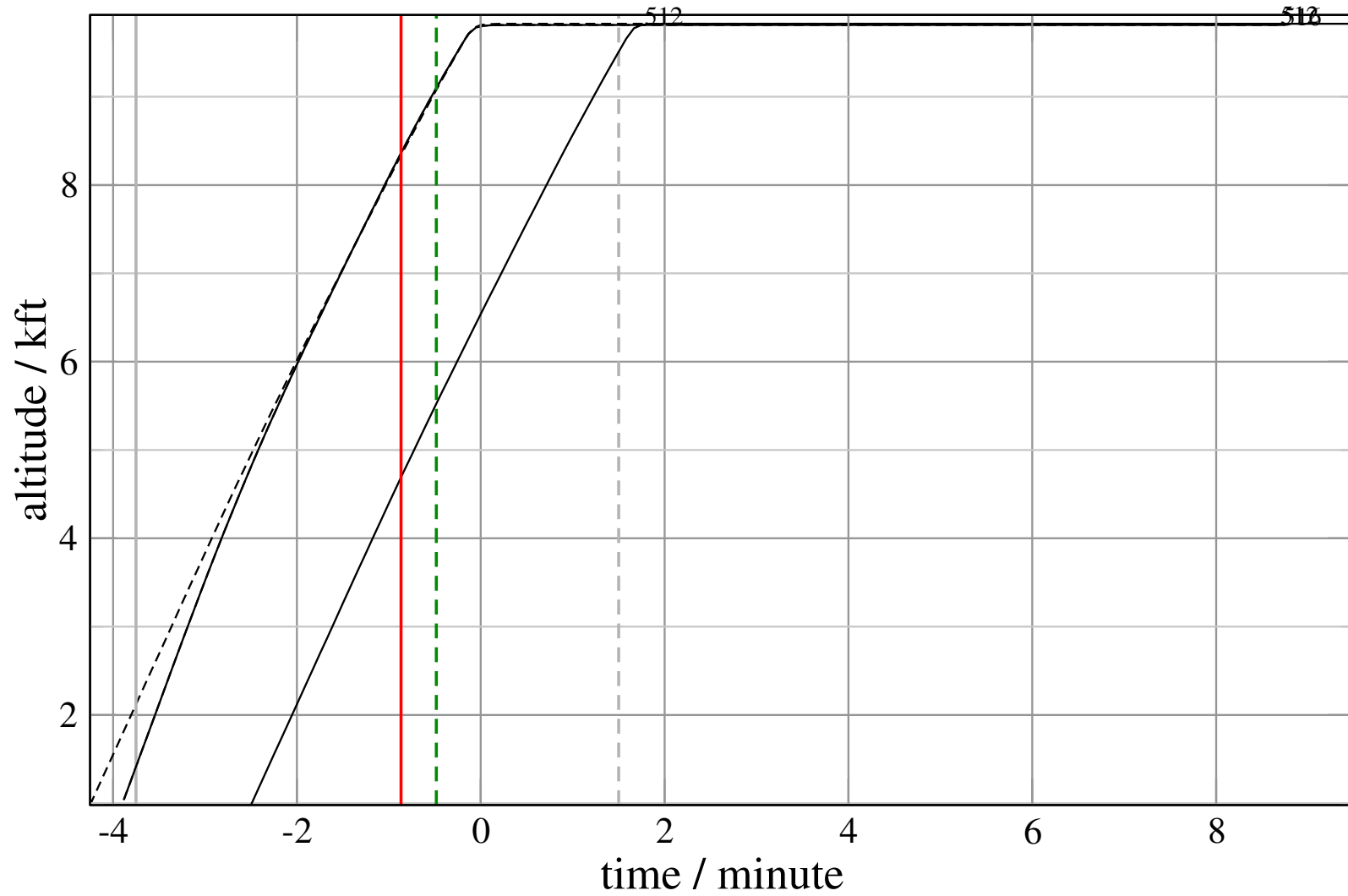
# Maneuver Planview

+ D512D-D516E 0.000H->1.174V: D512D takeoff delay 1.75 Min (+105 s) 512-516-27



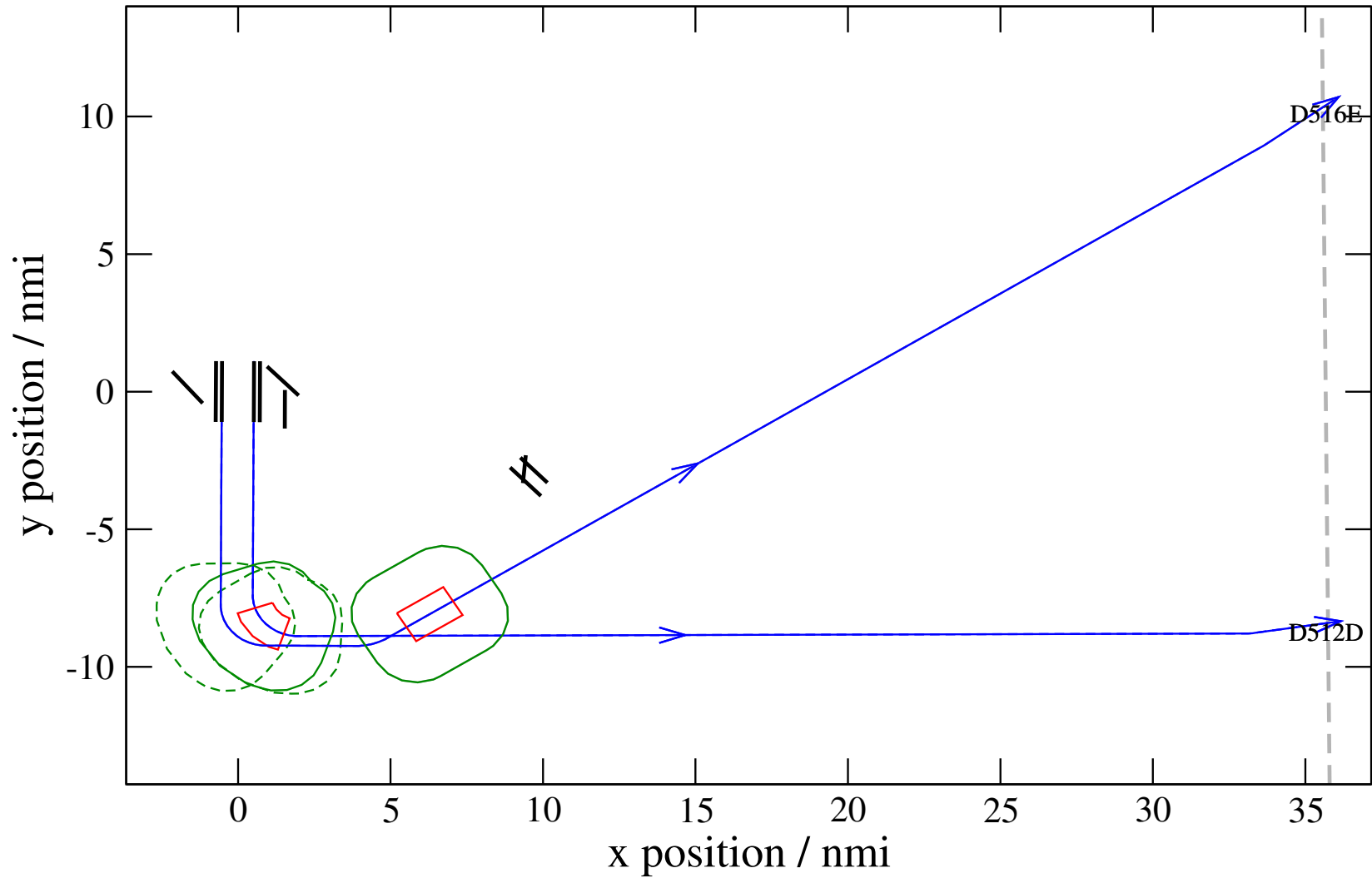
# Maneuver Altitude Profiles

+ D512D-D516E 0.000H->1.174V: D512D takeoff delay 1.75 Min (+105 s) 512-516-27



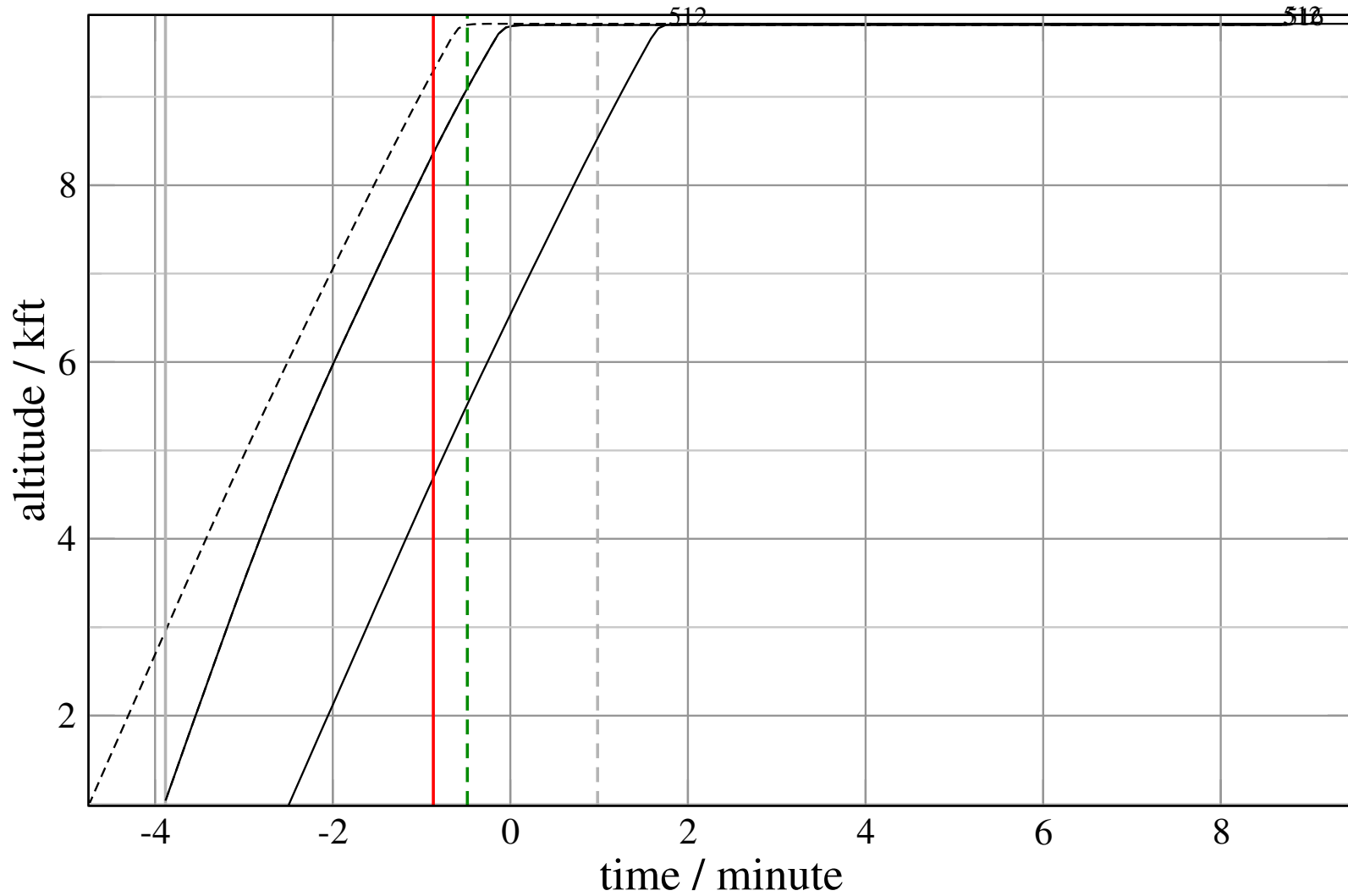
# Maneuver Planview

+ D512D-D516E 0.000H->1.174V: D512D takeoff delay 2.25 Min (+135 s) 512-516-28



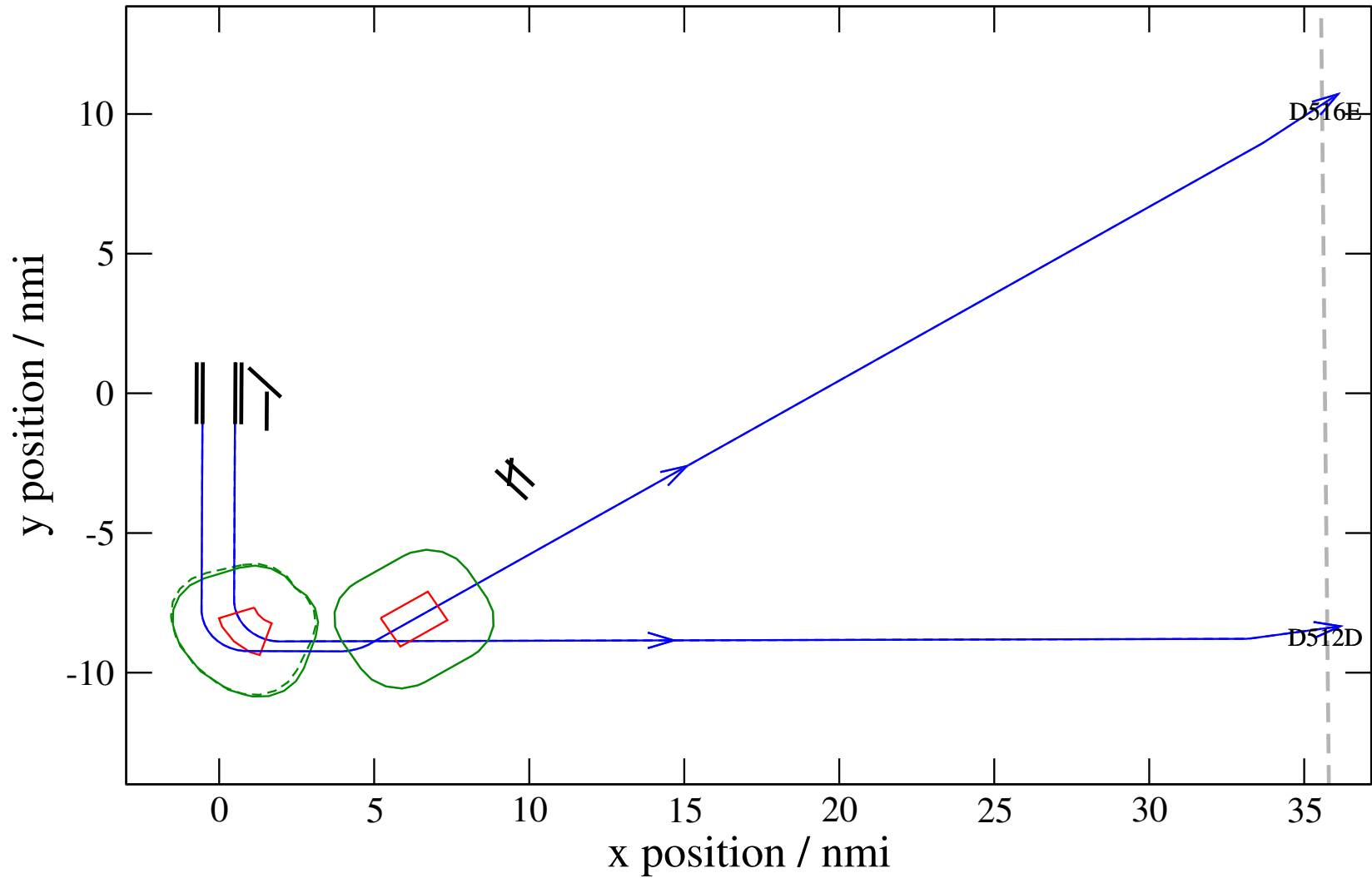
# Maneuver Altitude Profiles

+ D512D-D516E 0.000H->1.174V: D512D takeoff delay 2.25 Min (+135 s) 512-516-28



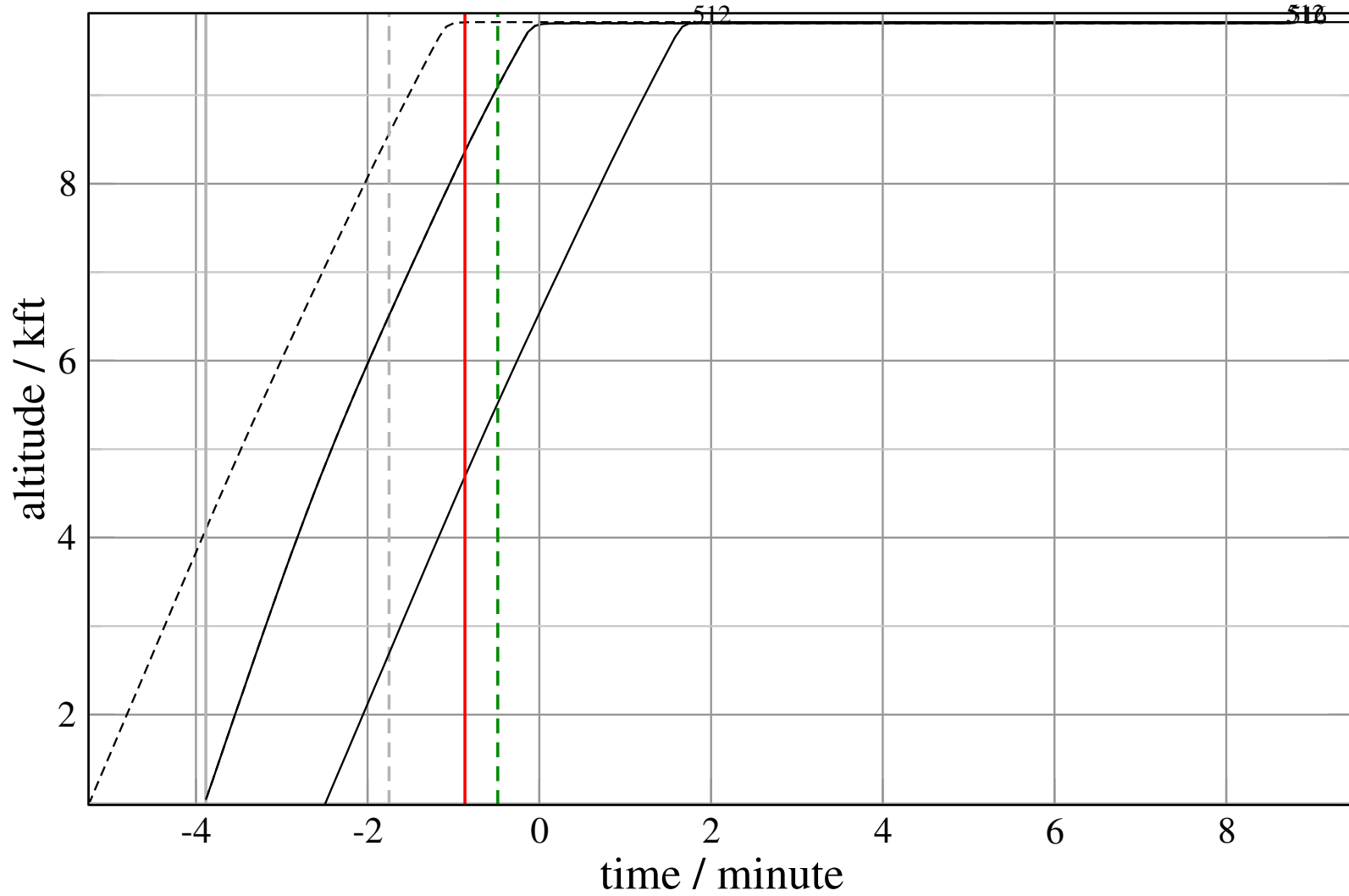
# Maneuver Planview

+ D512D-D516E 0.037V->1.174V: D512D takeoff delay 2.75 Min (+165 s) 512-516-29



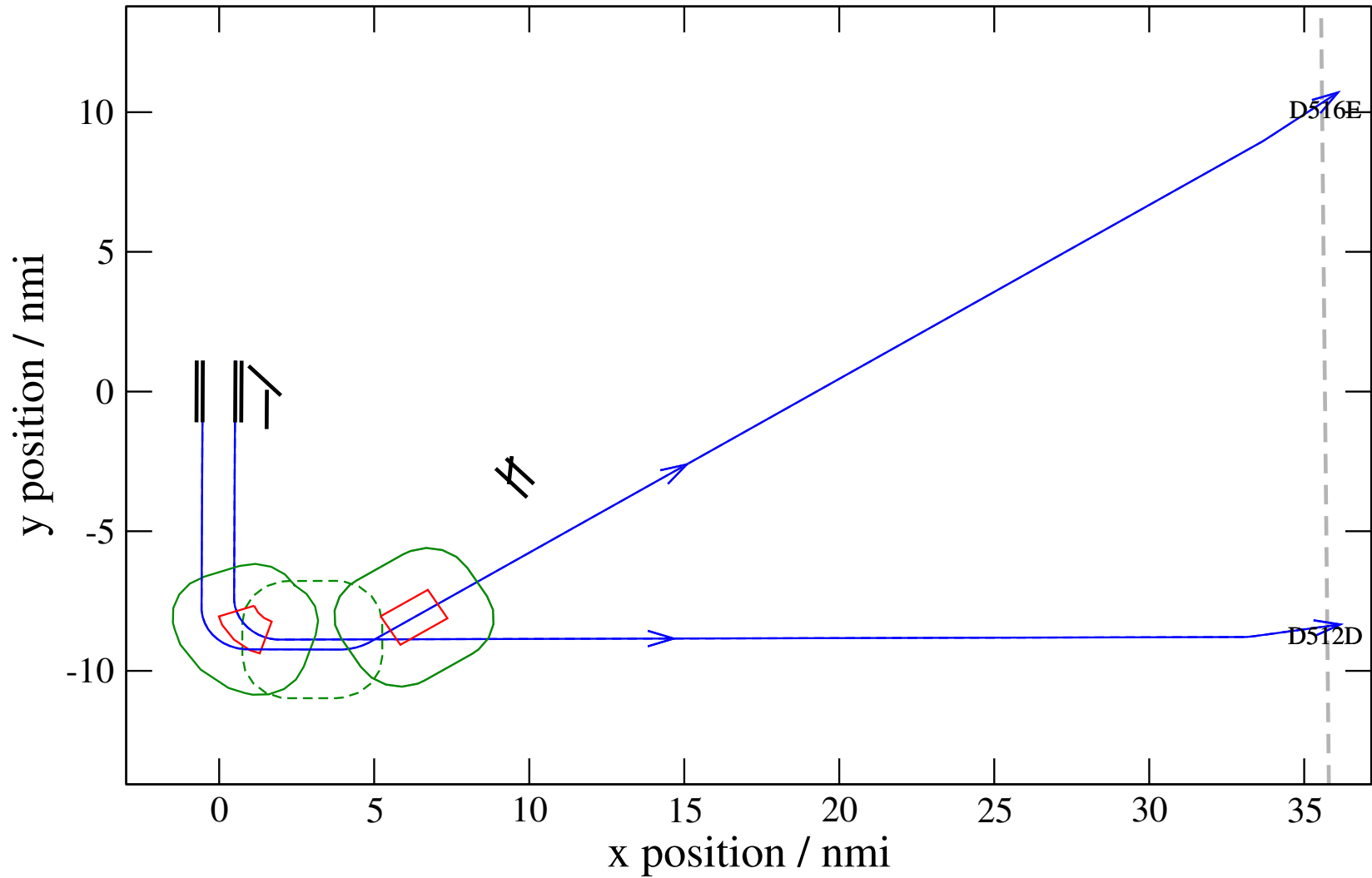
# Maneuver Altitude Profiles

+ D512D-D516E 0.037V->1.174V: D512D takeoff delay 2.75 Min (+165 s) 512-516-29



# Maneuver Planview

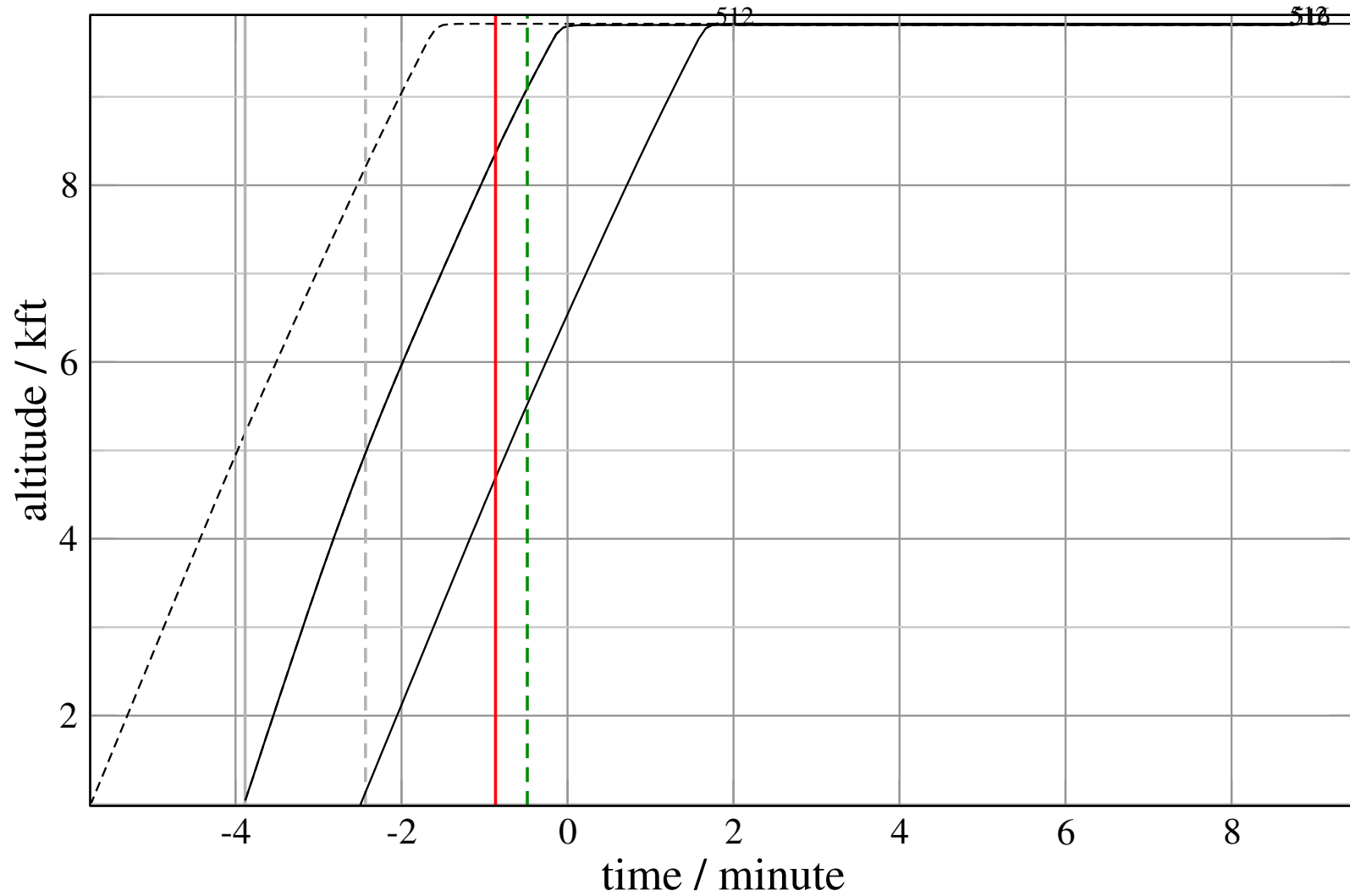
+ D512D-D516E 0.907V->1.174V: D512D takeoff delay 3.25 Min (+195 s) 512-516-30





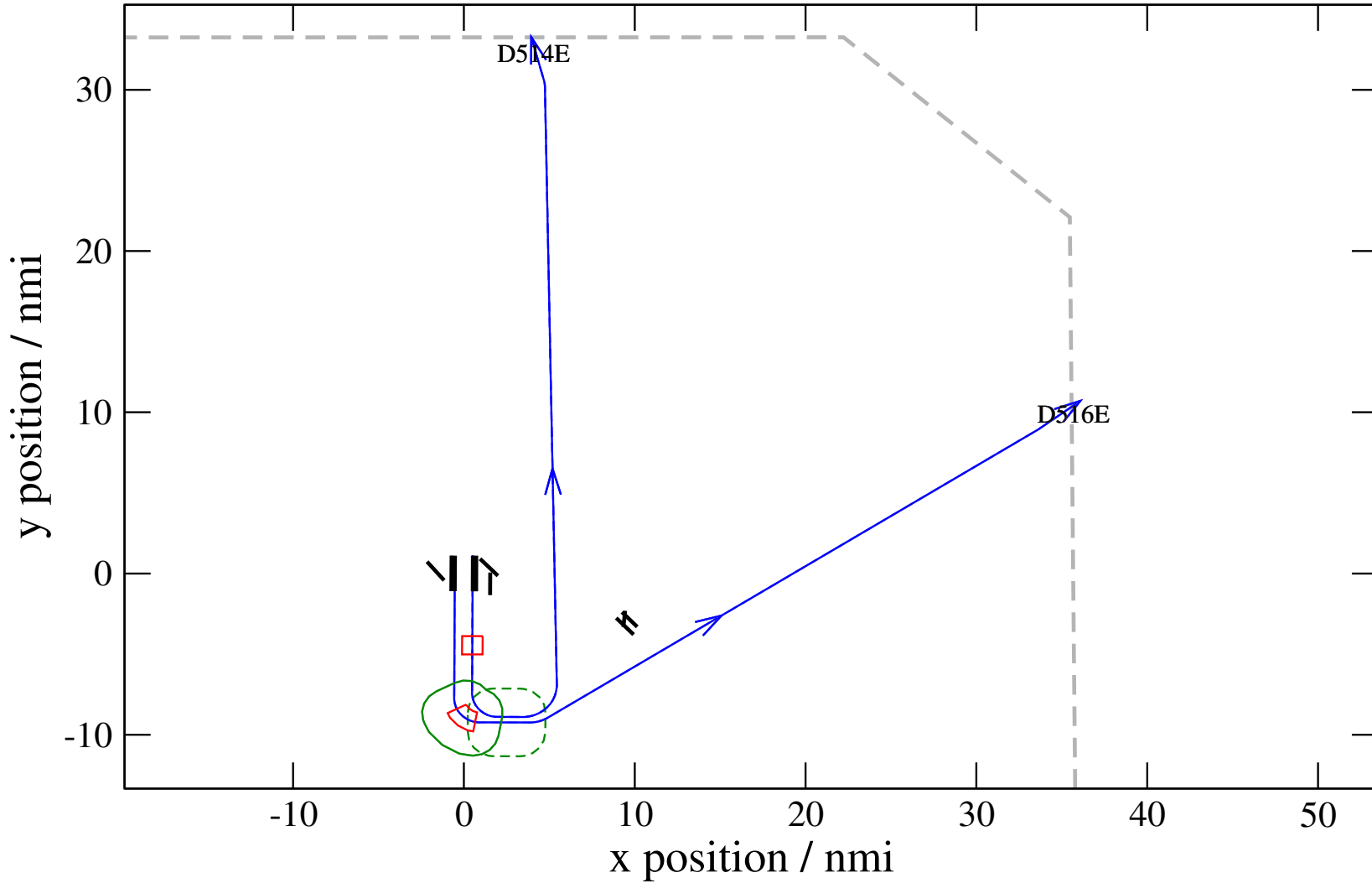
# Maneuver Altitude Profiles

+ D512D-D516E 0.907V->1.174V: D512D takeoff delay 3.25 Min (+195 s) 512-516-30



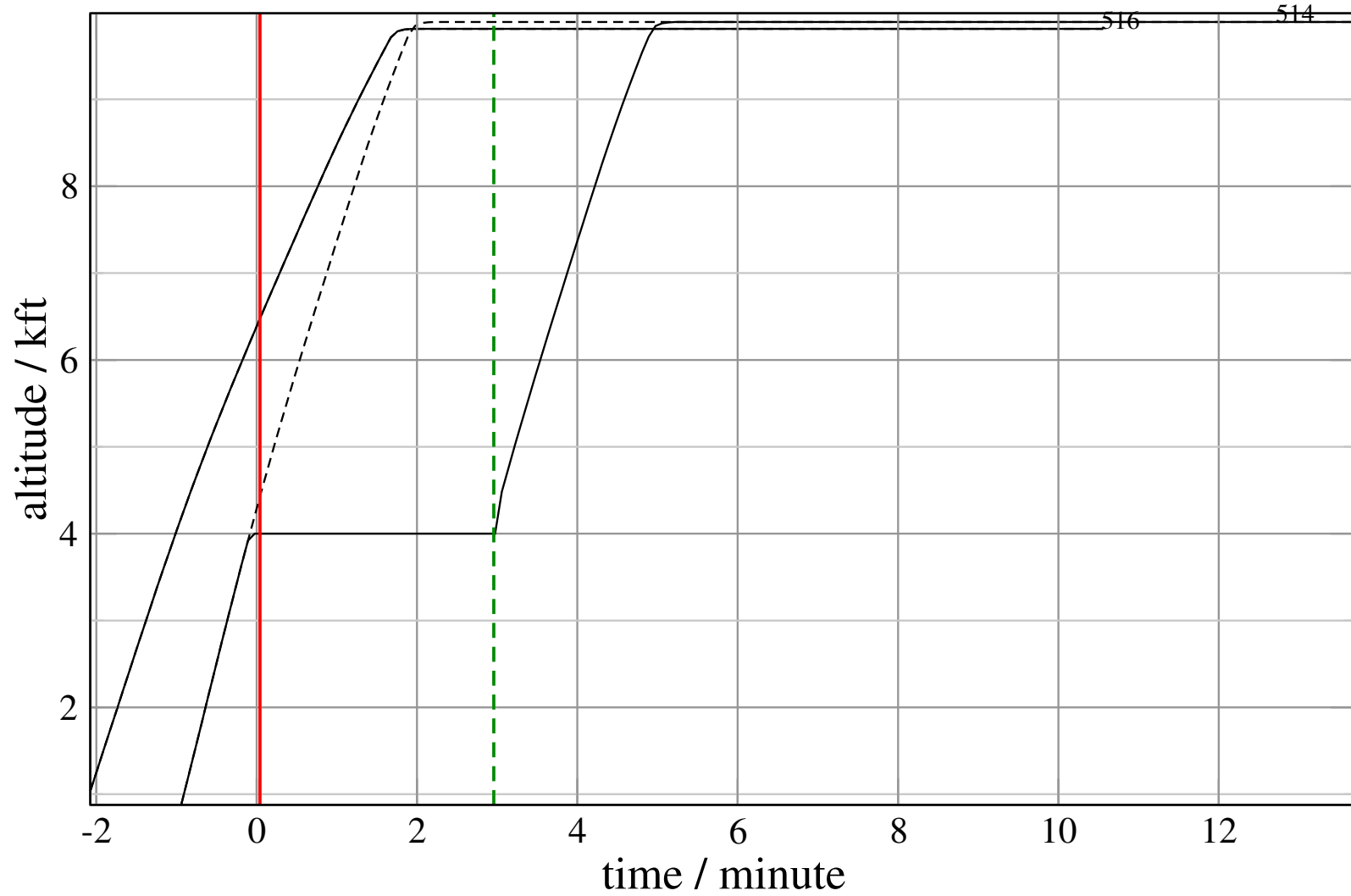
# Maneuver Planview

+ D514E-D516E 0.440H->1.044H: D514E temp alt 4.0 kft, 3.0 Min (+0 s) 514-516-24



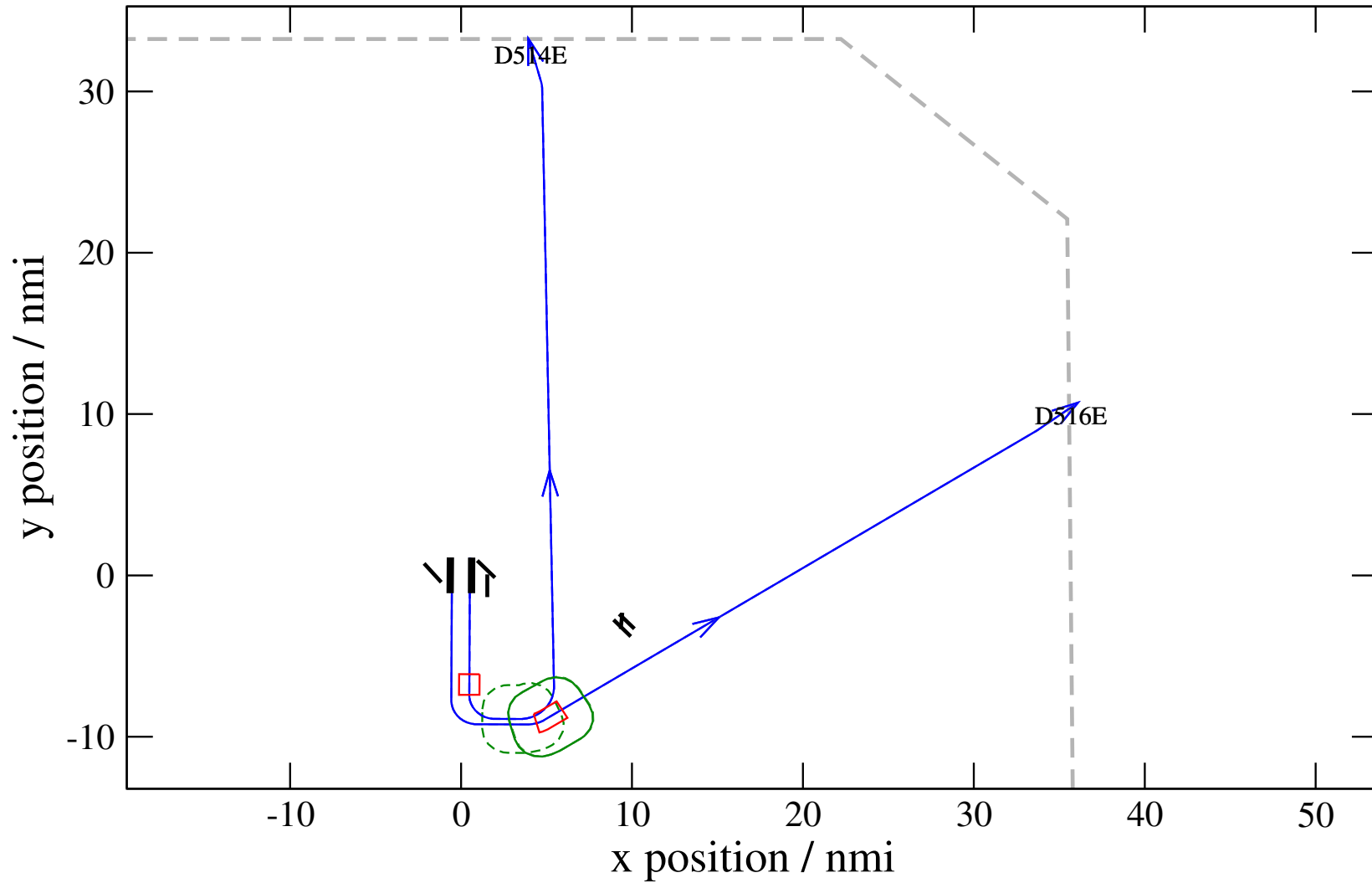
# Maneuver Altitude Profiles

+ D514E-D516E 0.440H->1.044H: D514E temp alt 4.0 kft, 3.0 Min (+0 s) 514-516-24



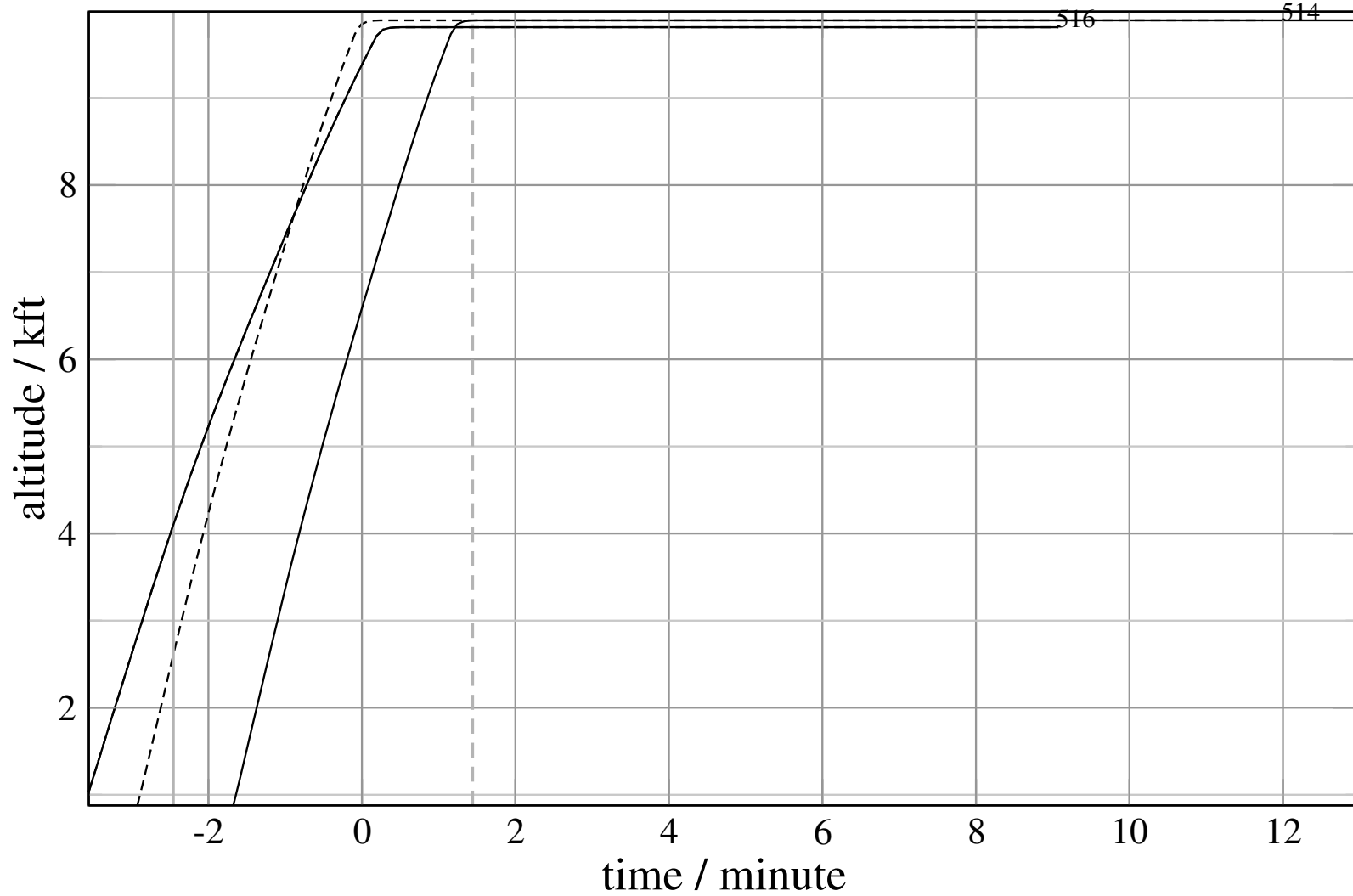
# Maneuver Planview

+ D514E-D516E 0.000H->1.128H: D514E takeoff delay 1.25 Min (+75 s) 514-516-25



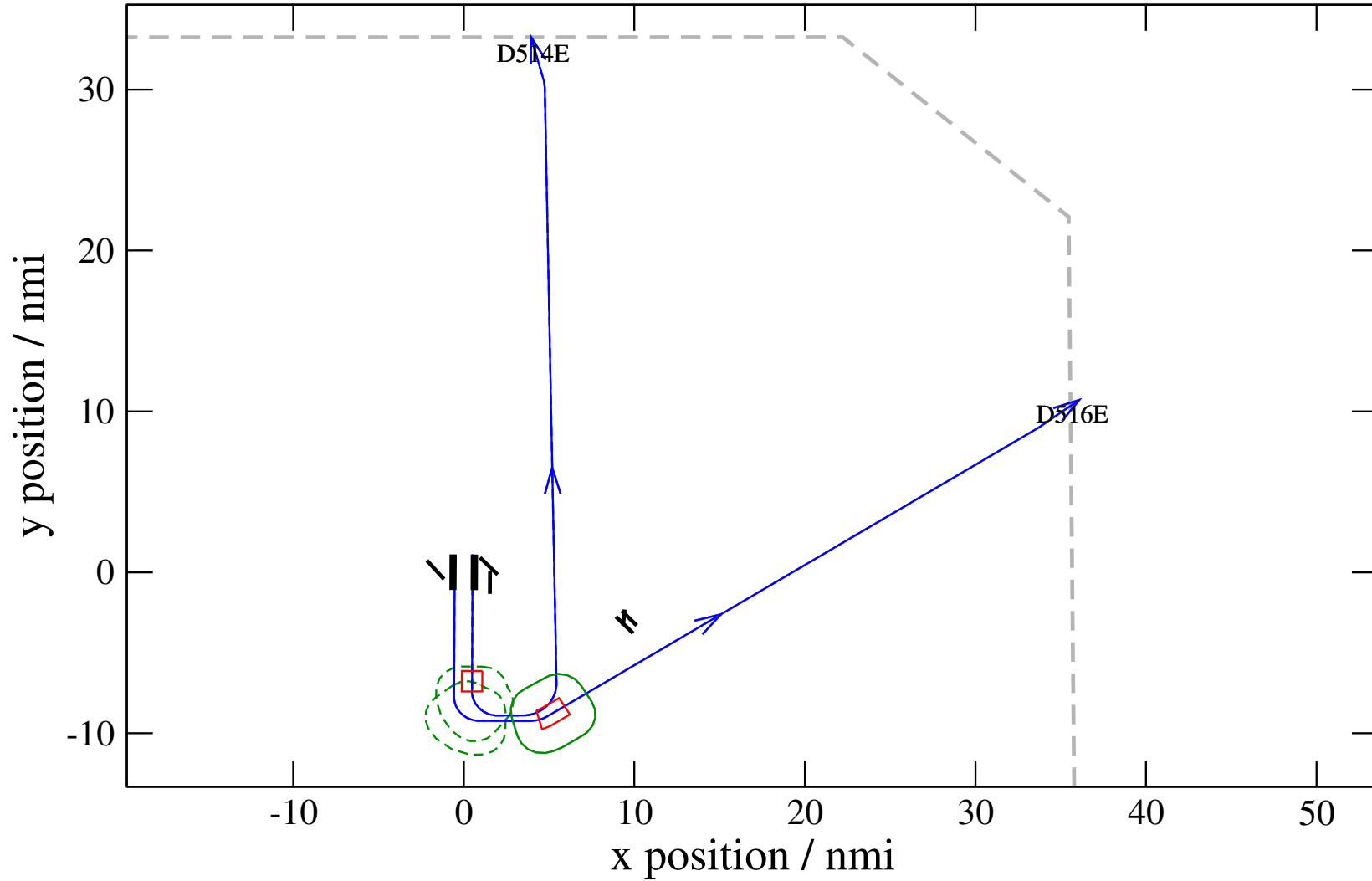
# Maneuver Altitude Profiles

+ D514E-D516E 0.000H->1.128H: D514E takeoff delay 1.25 Min (+75 s) 514-516-25



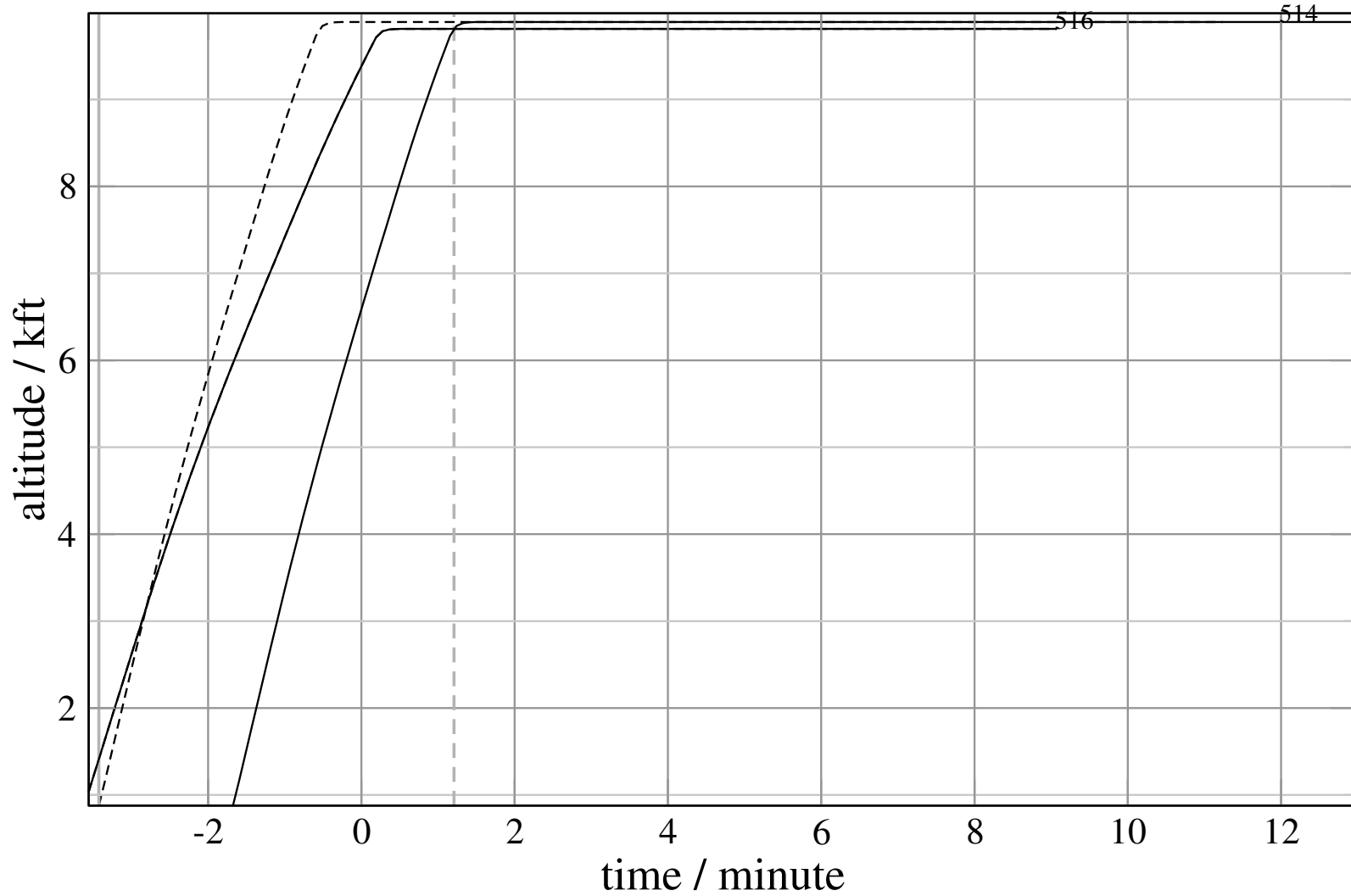
# Maneuver Planview

+ D514E-D516E 0.000H->1.128H: D514E takeoff delay 1.75 Min (+105 s) 514-516-26



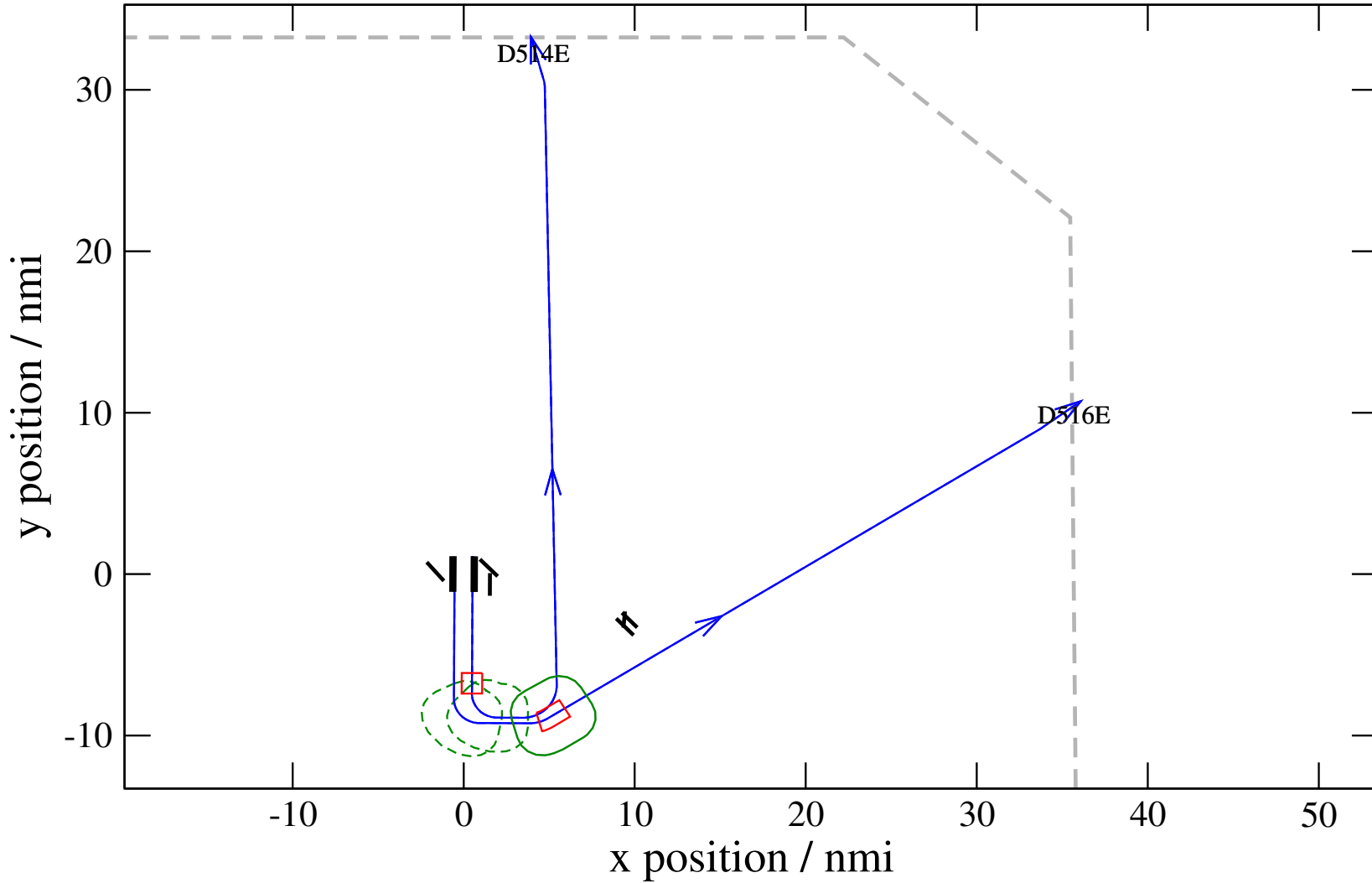
# Maneuver Altitude Profiles

+ D514E-D516E 0.000H->1.128H: D514E takeoff delay 1.75 Min (+105 s) 514-516-26



# Maneuver Planview

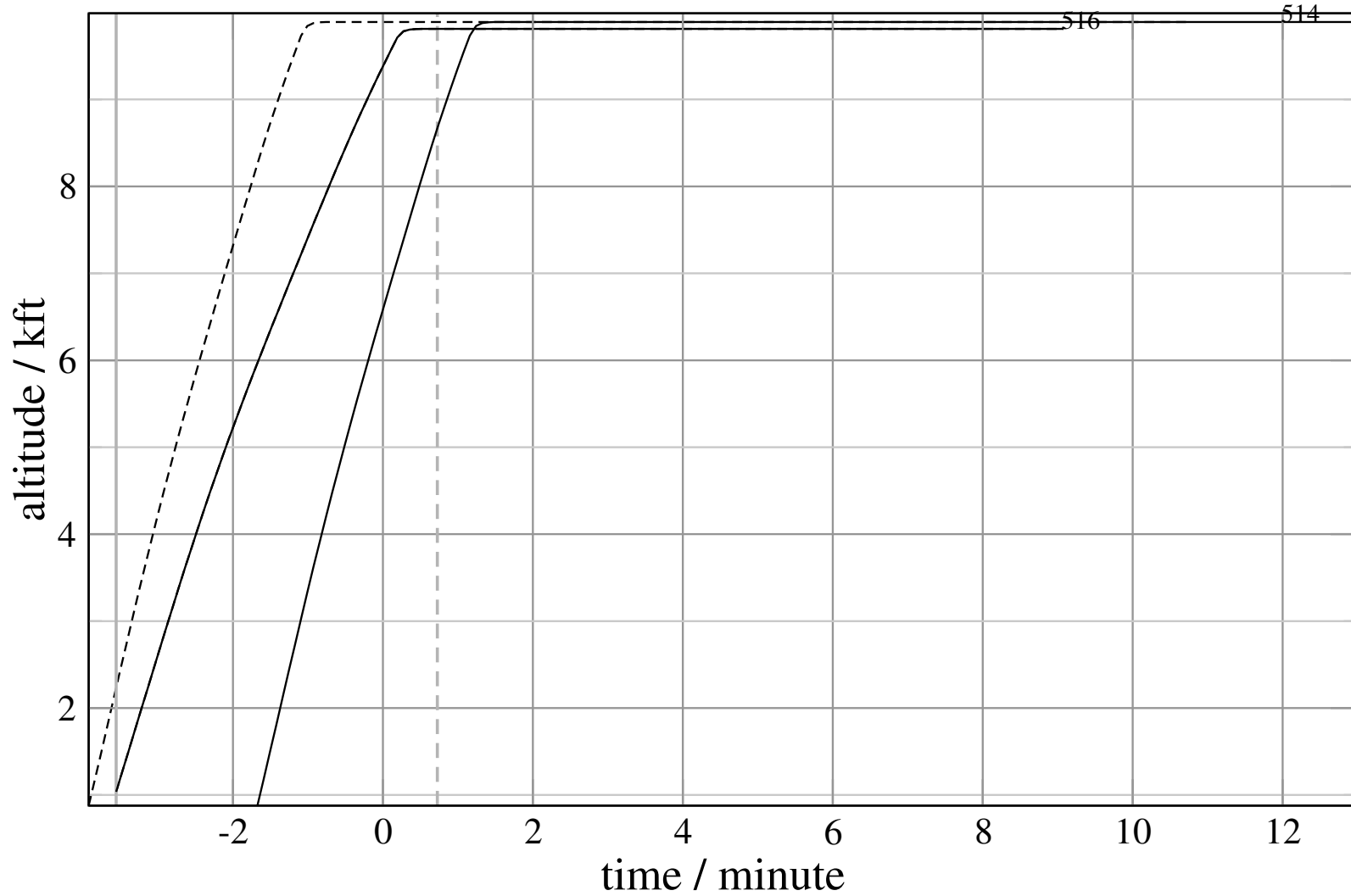
+ D514E-D516E 0.000H->1.128H: D514E takeoff delay 2.25 Min (+135 s) 514-516-27





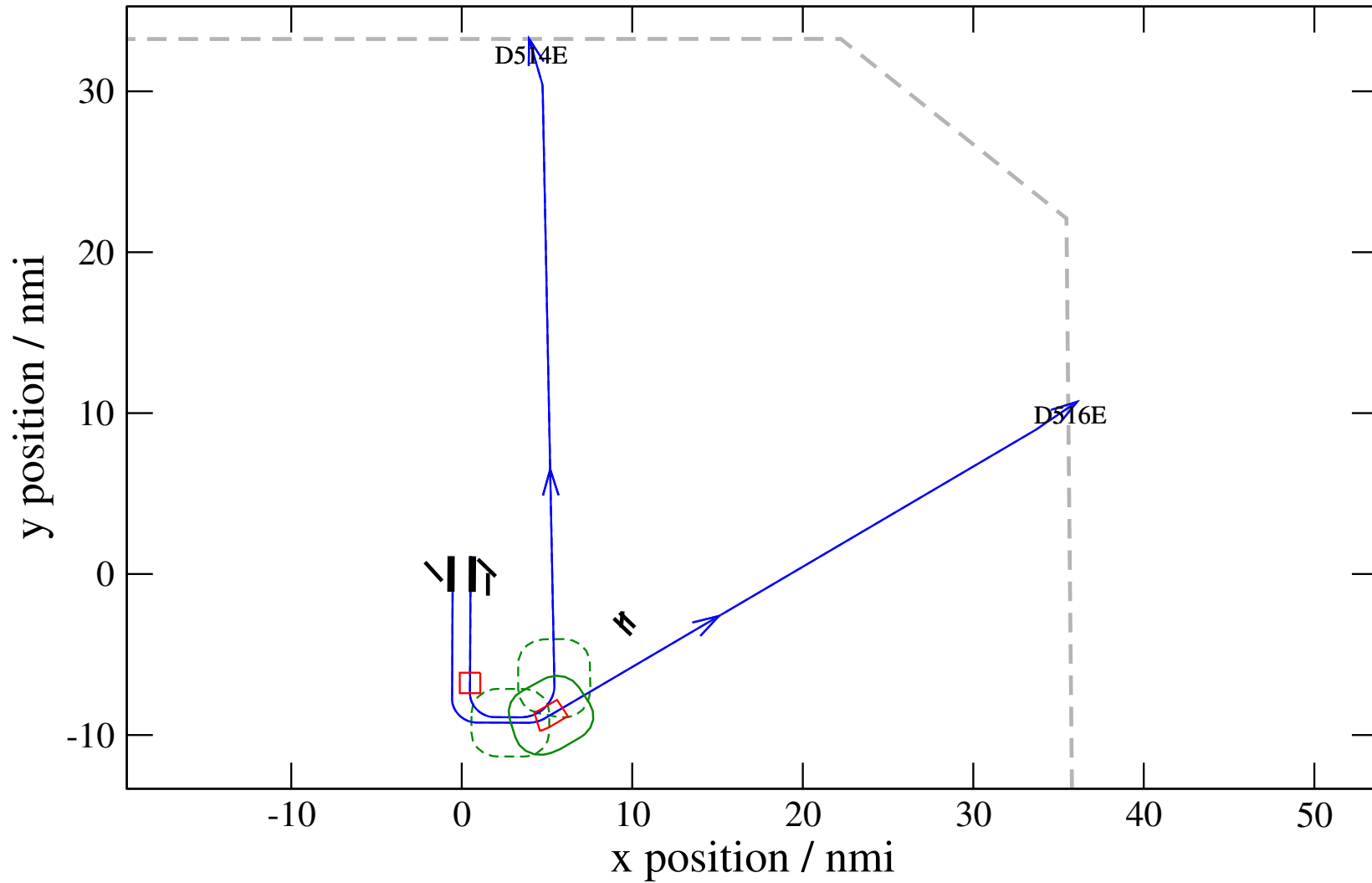
# Maneuver Altitude Profiles

+ D514E-D516E 0.000H->1.128H: D514E takeoff delay 2.25 Min (+135 s) 514-516-27



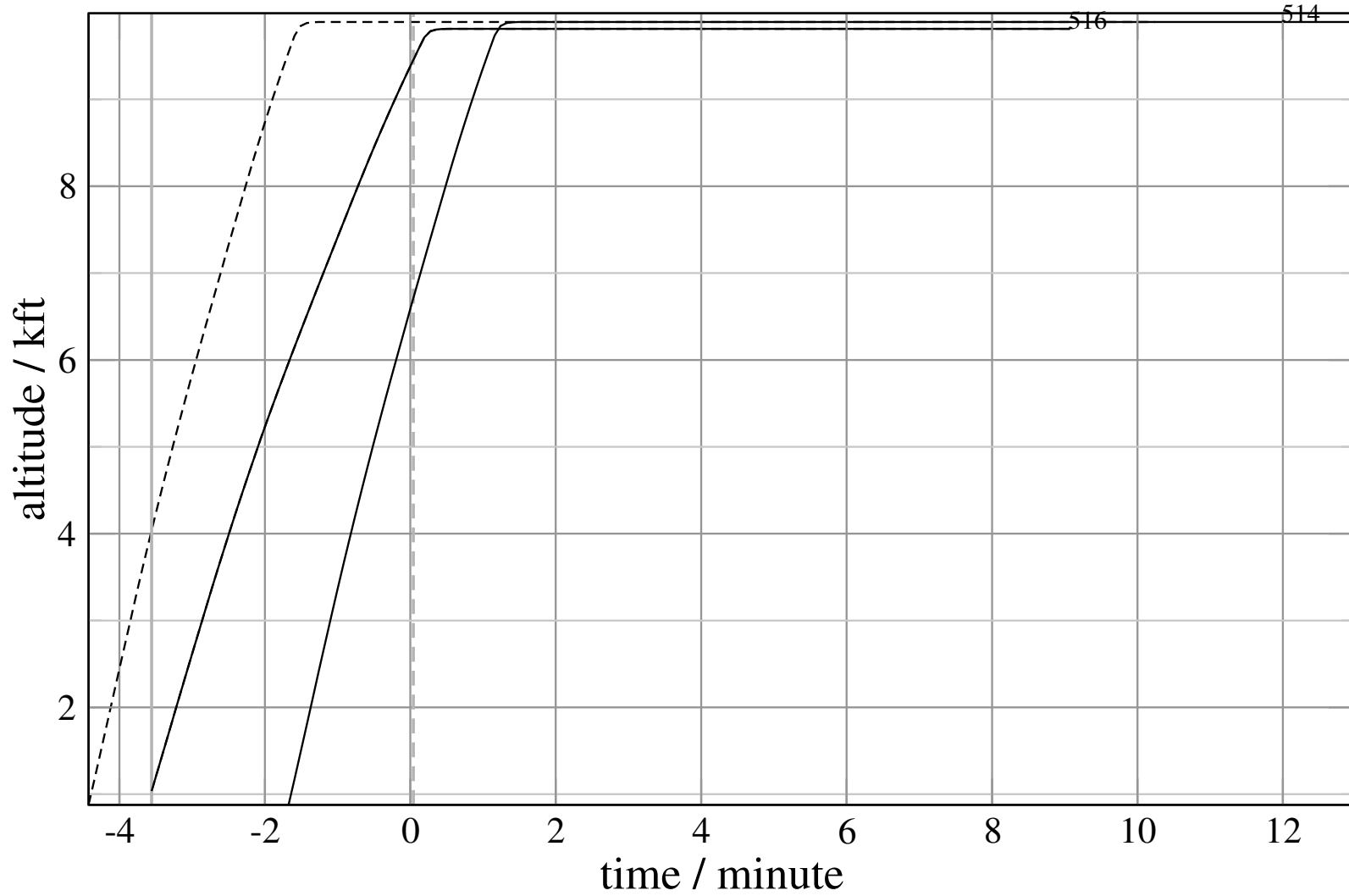
# Maneuver Planview

+ D514E-D516E 0.624H->1.128H: D514E takeoff delay 2.75 Min (+165 s) 514-516-28



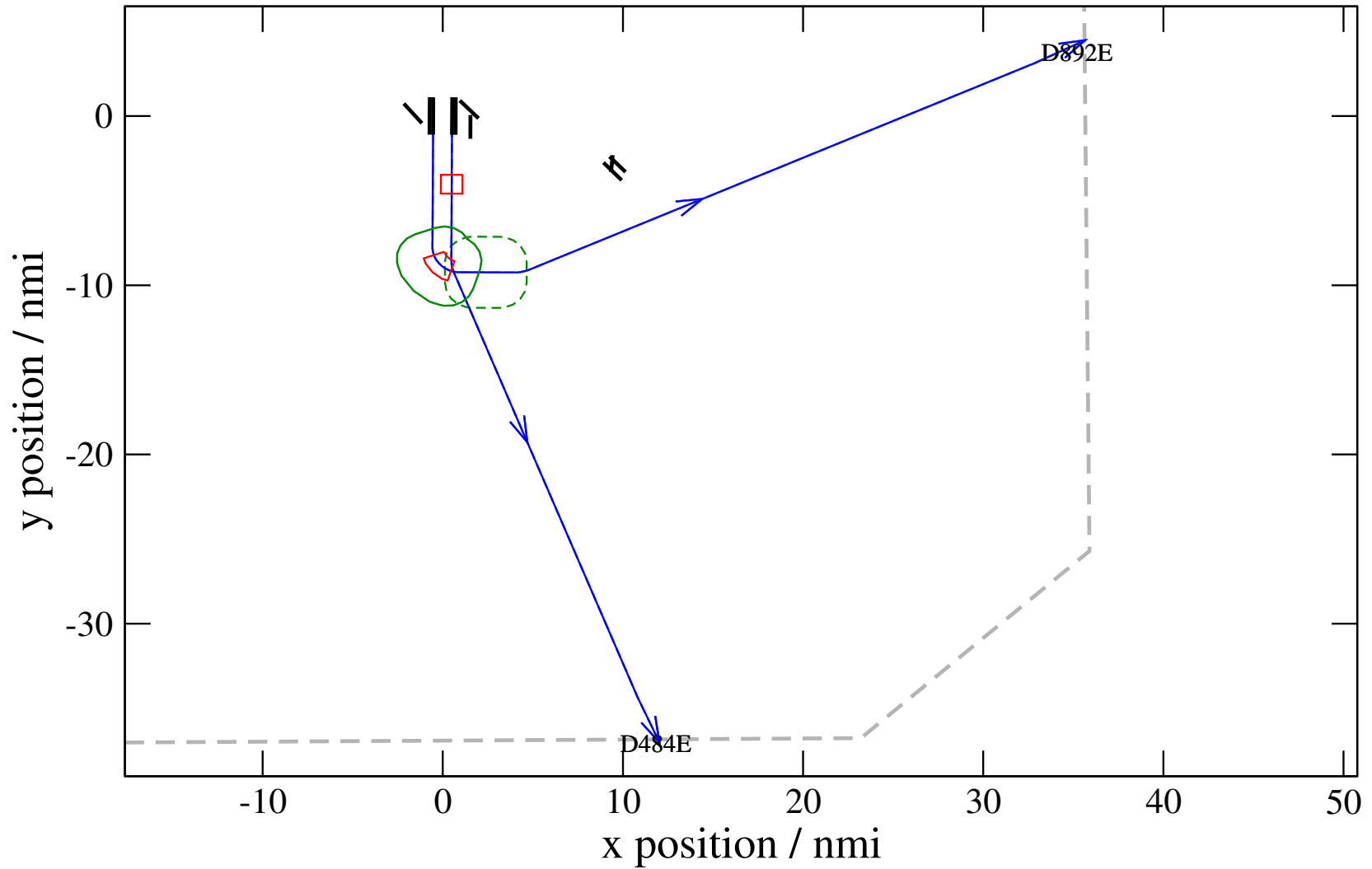
# Maneuver Altitude Profiles

+ D514E-D516E 0.624H->1.128H: D514E takeoff delay 2.75 Min (+165 s) 514-516-28



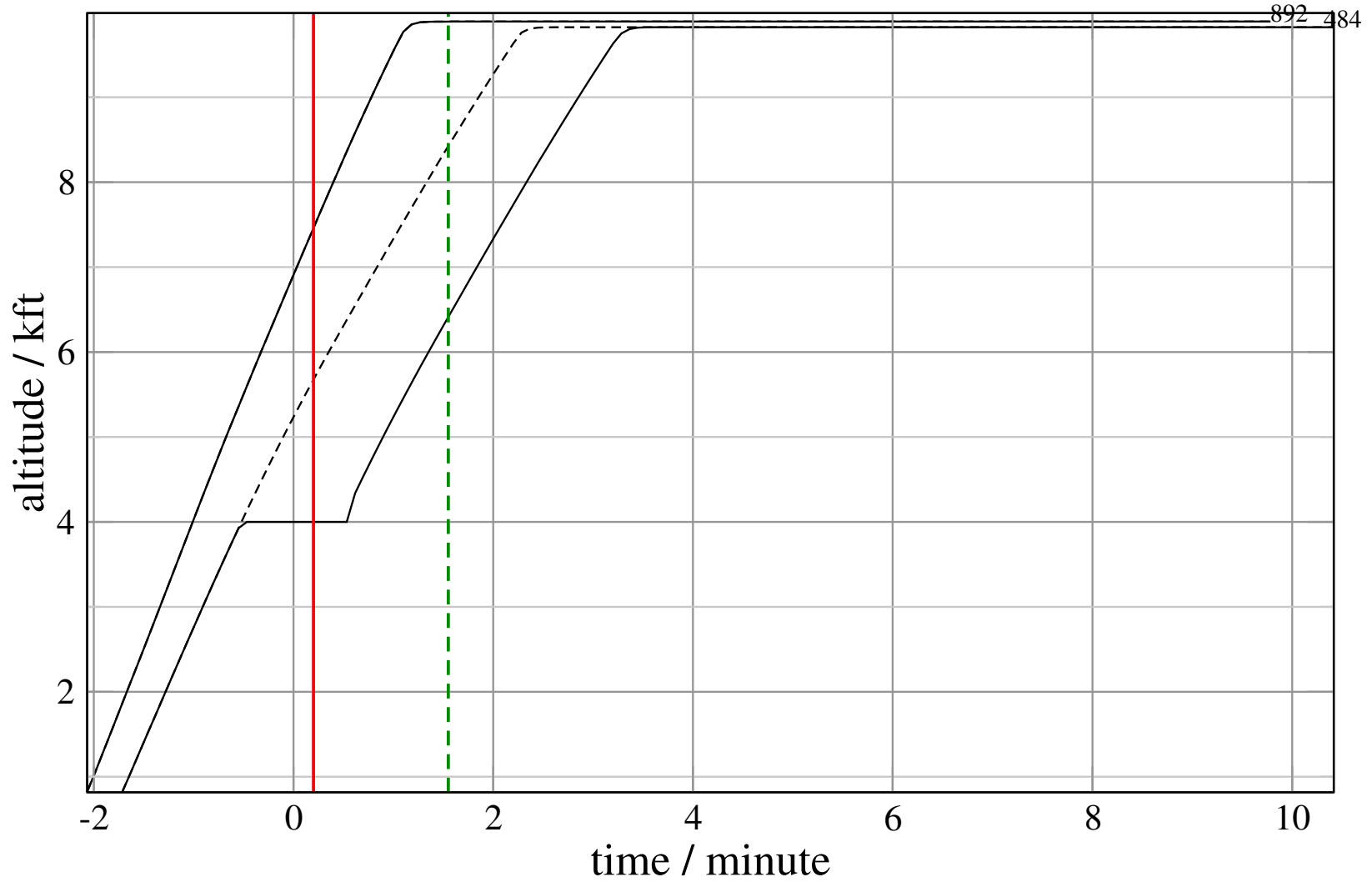
# Maneuver Planview

+ D484E-D892E 0.570H->1.154H: D484E temp alt 4.0 kft, 1.0 Min (+0 s) 484-892-24



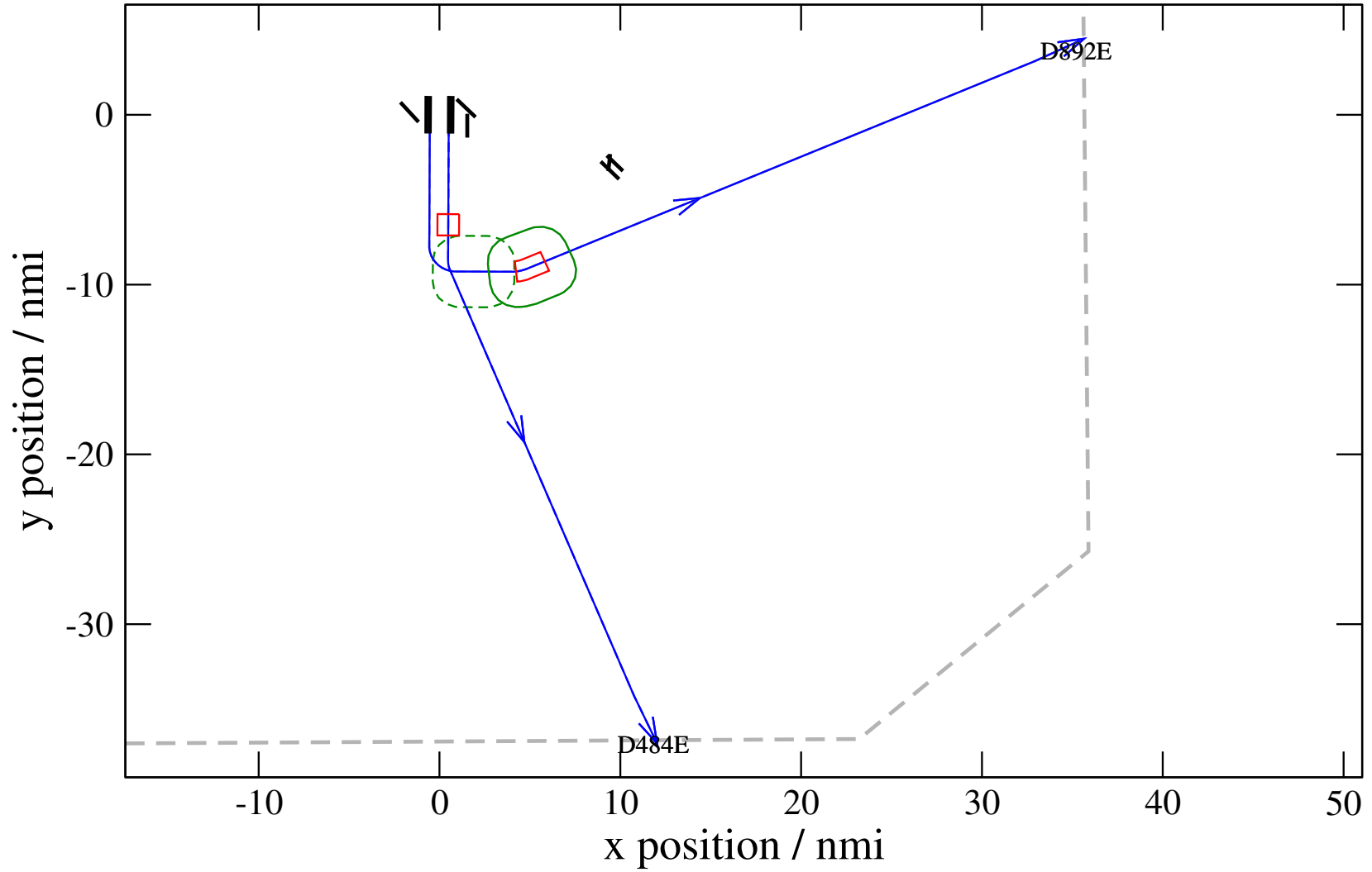
# Maneuver Altitude Profiles

+ D484E-D892E 0.570H->1.154H: D484E temp alt 4.0 kft, 1.0 Min (+0 s) 484-892-24



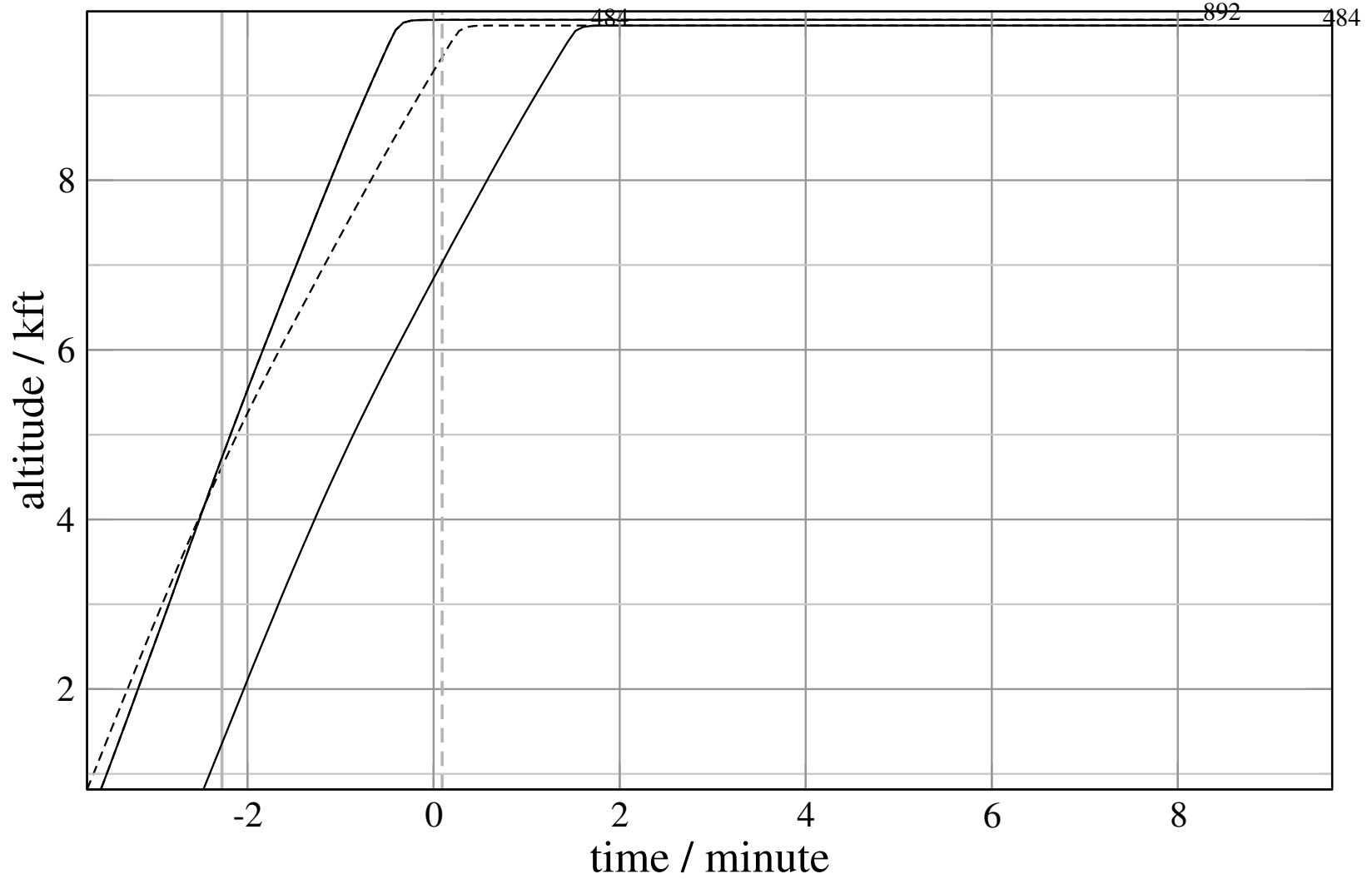
# Maneuver Planview

+ D484E-D892E 0.020H->1.329H: D484E takeoff delay 1.25 Min (+75 s) 484-892-25



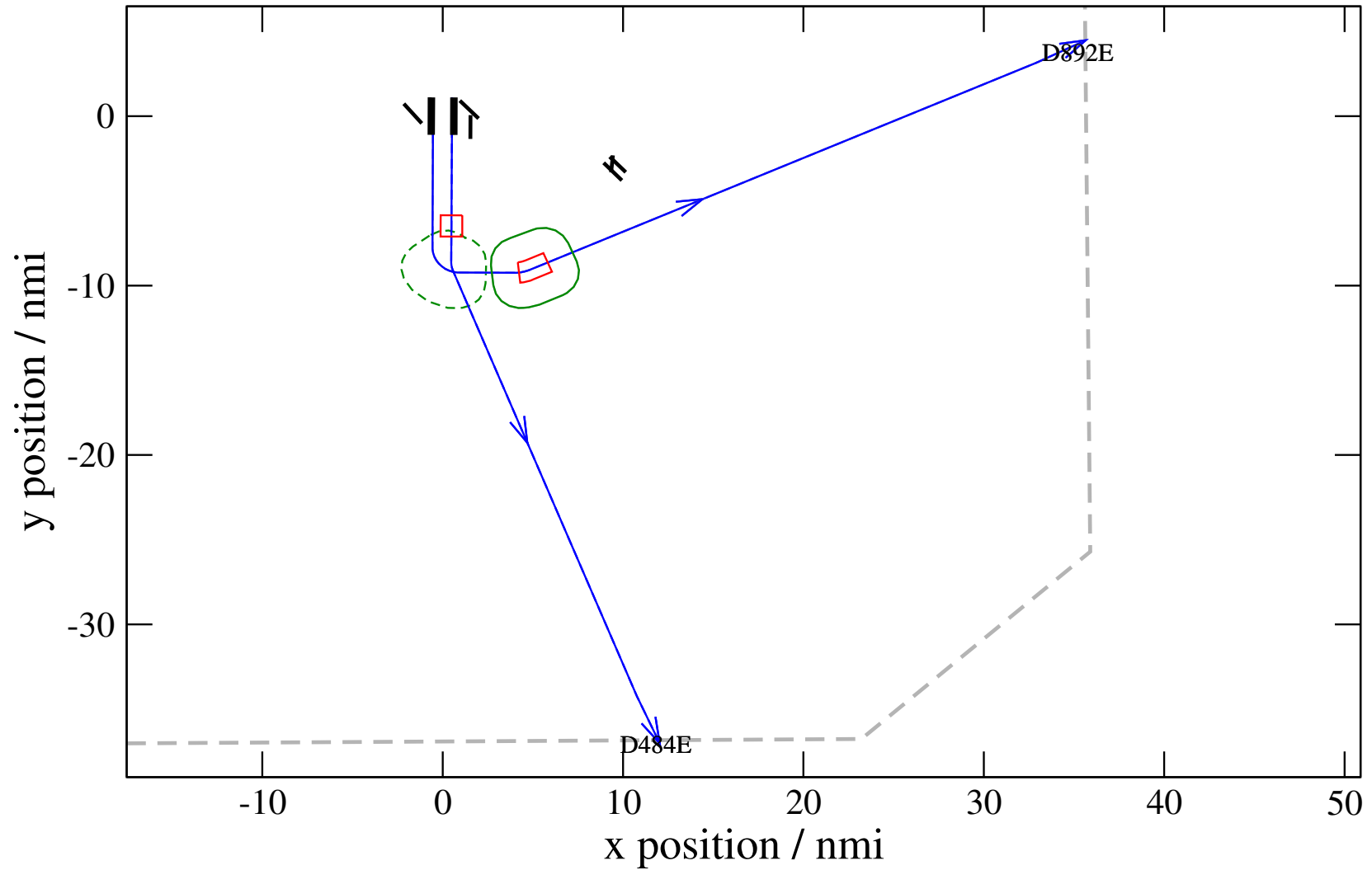
# Maneuver Altitude Profiles

+ D484E-D892E 0.020H->1.329H: D484E takeoff delay 1.25 Min (+75 s) 484-892-25



# Maneuver Planview

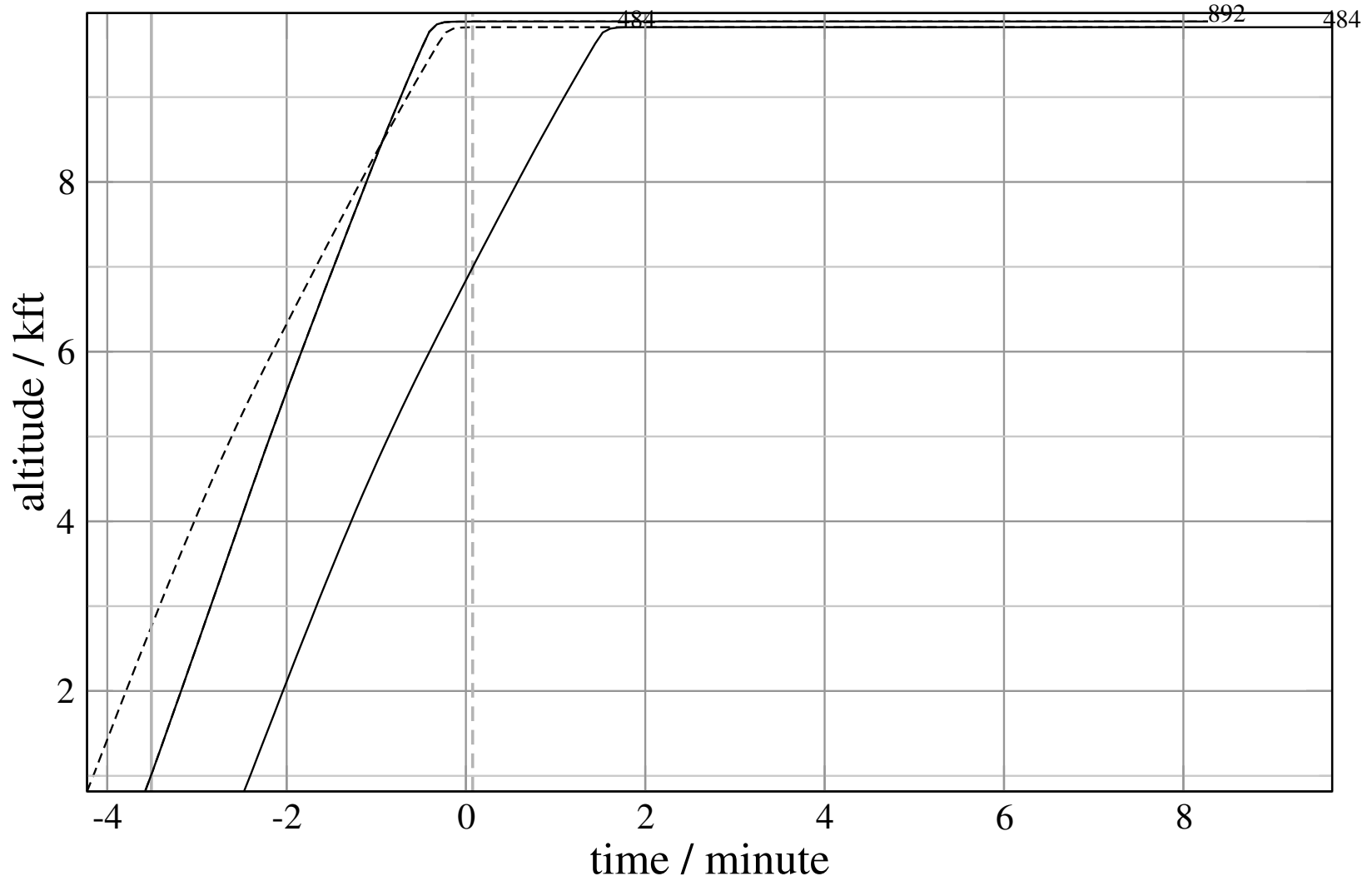
+ D484E-D892E 0.000H->1.329H: D484E takeoff delay 1.75 Min (+105 s) 484-892-26





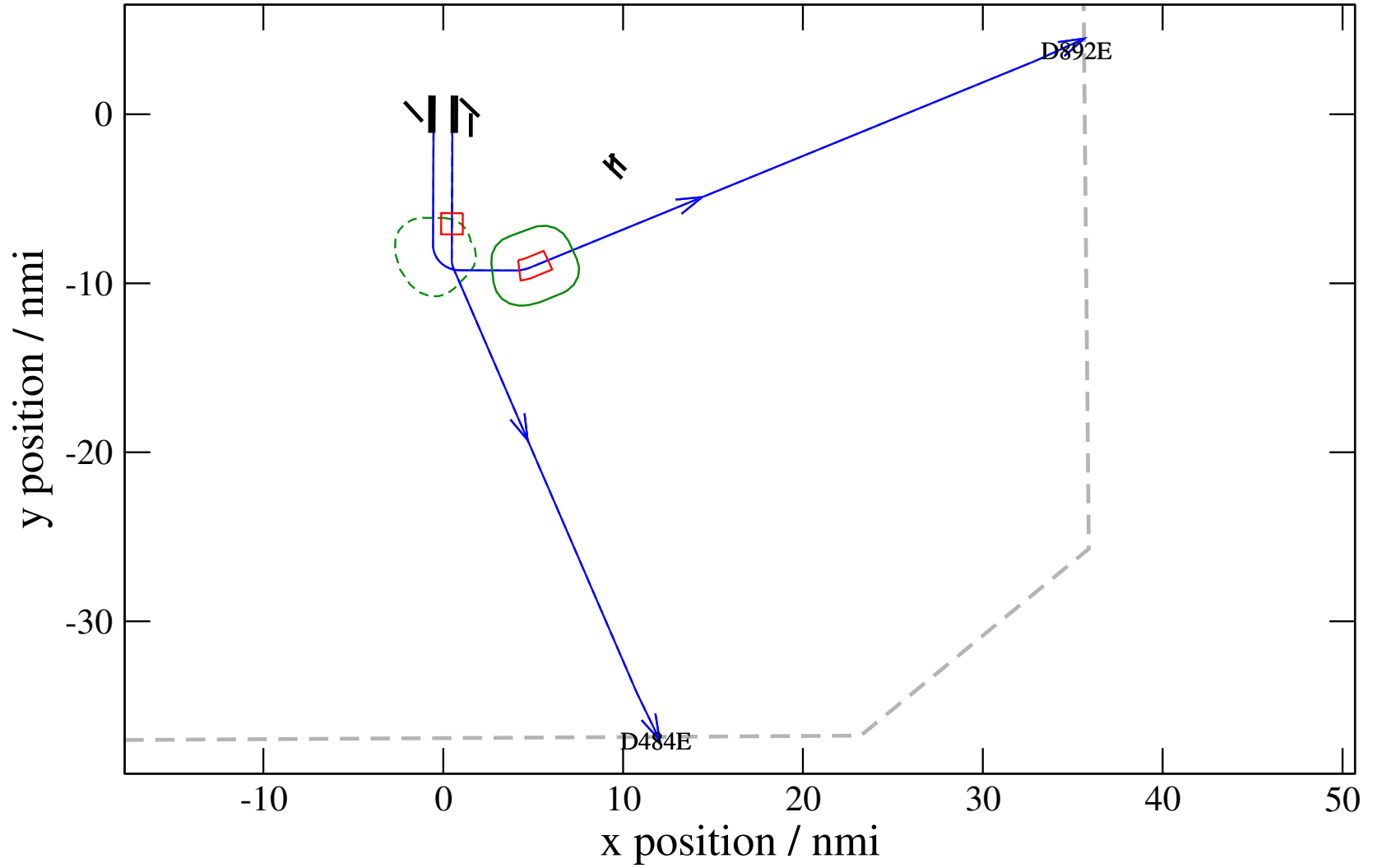
# Maneuver Altitude Profiles

+ D484E-D892E 0.000H->1.329H: D484E takeoff delay 1.75 Min (+105 s) 484-892-26



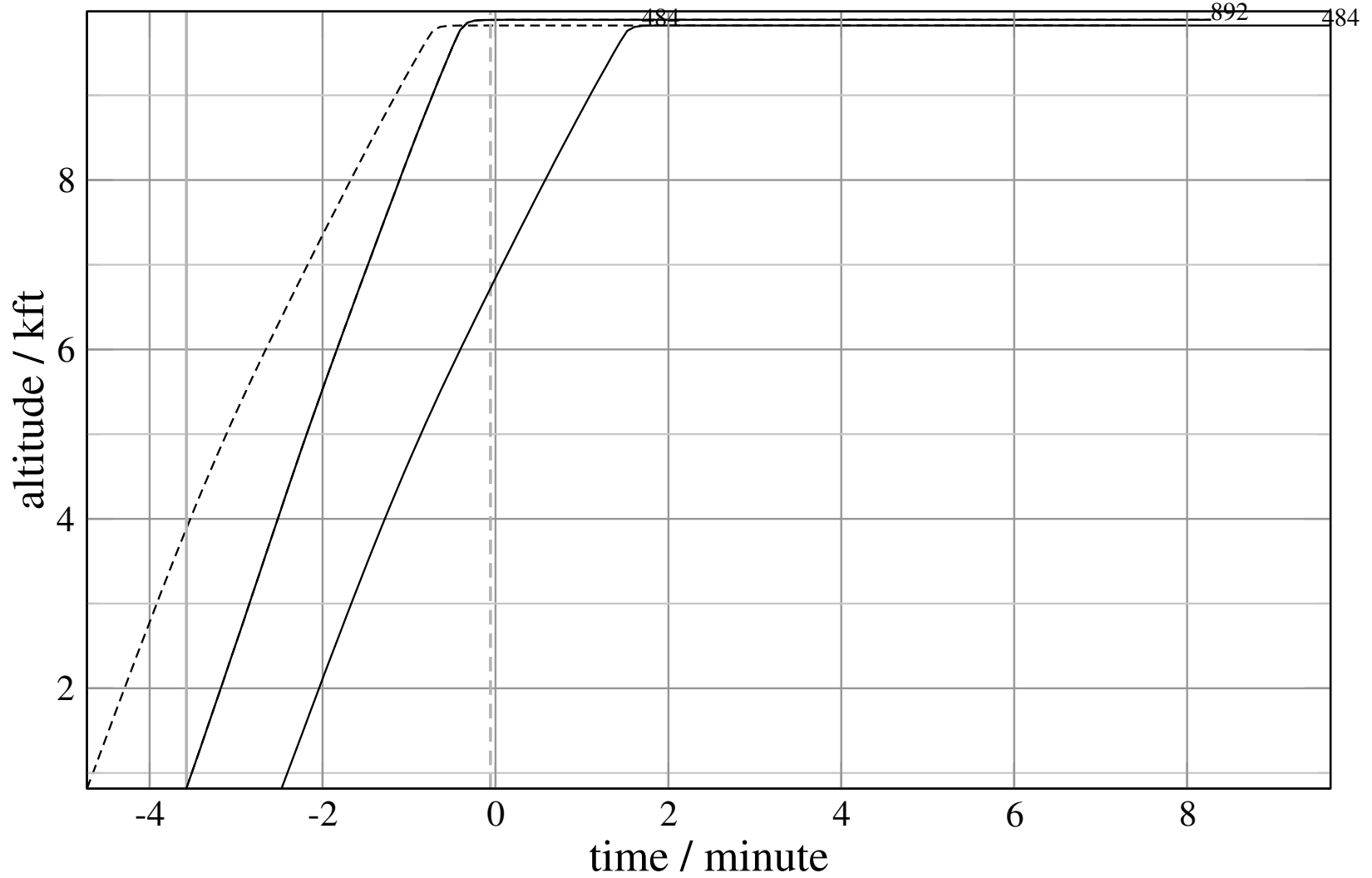
# Maneuver Planview

+ D484E-D892E 0.000H->1.329H: D484E takeoff delay 2.25 Min (+135 s) 484-892-27



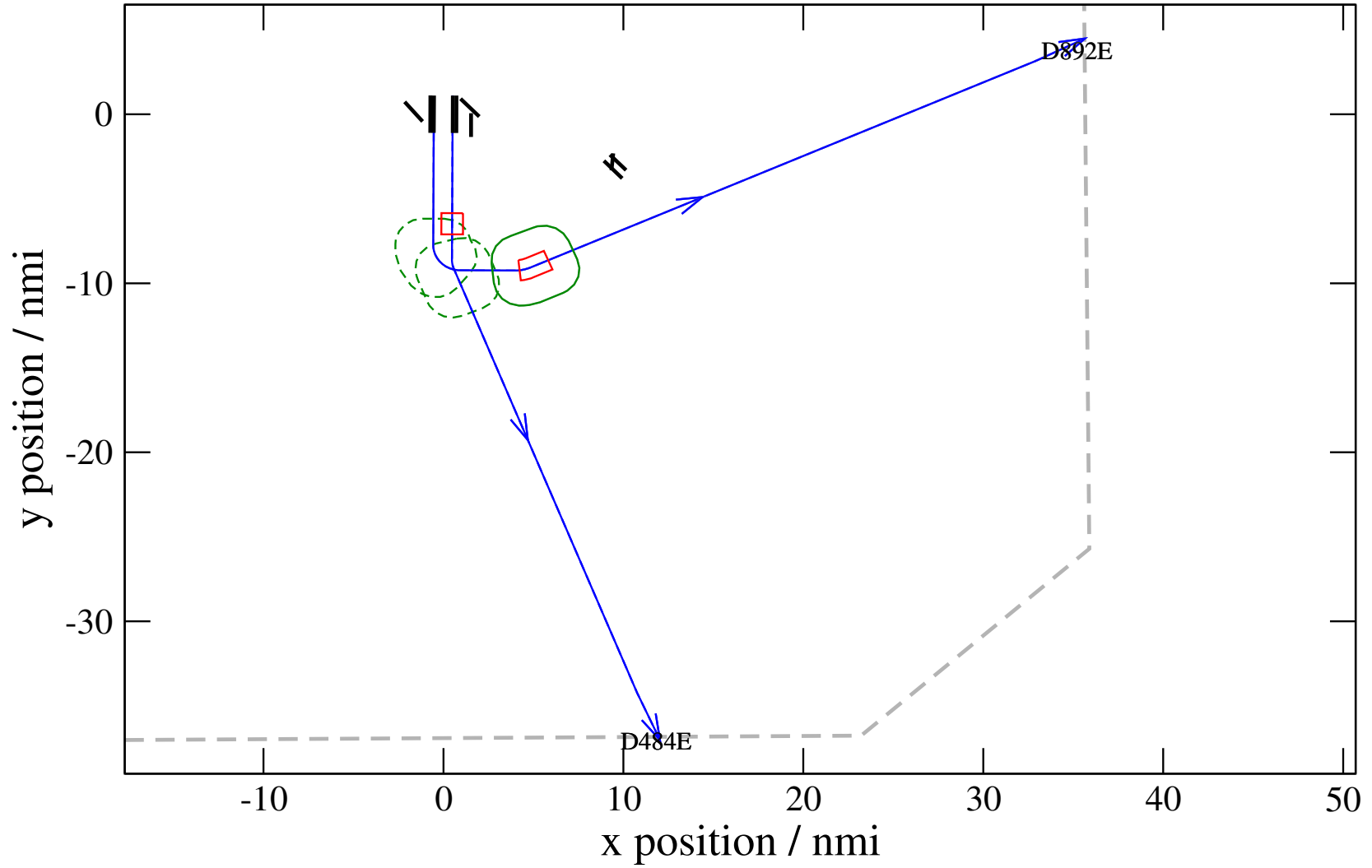
# Maneuver Altitude Profiles

+ D484E-D892E 0.000H->1.329H: D484E takeoff delay 2.25 Min (+135 s) 484-892-27



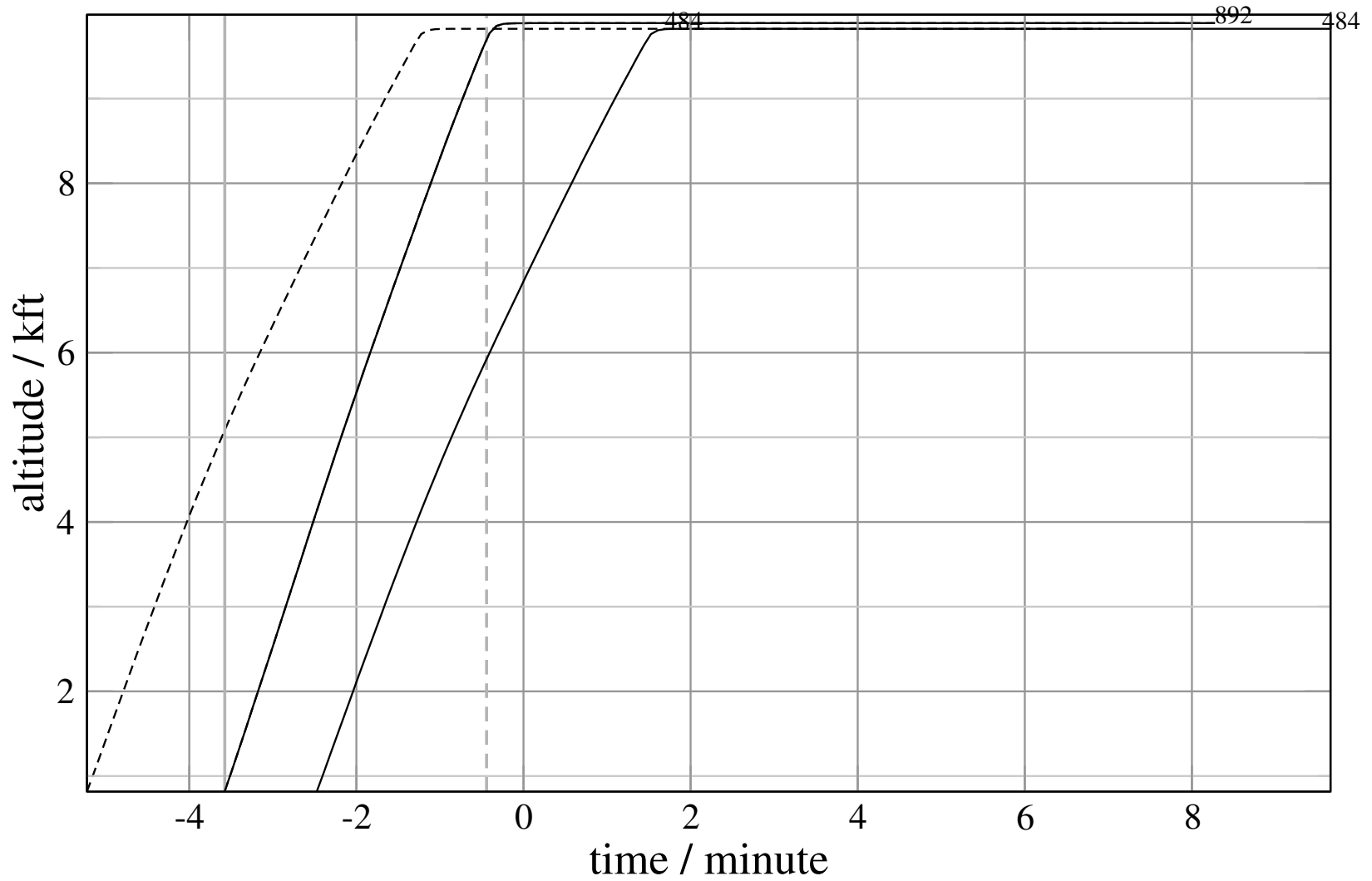
# Maneuver Planview

+ D484E-D892E 0.044H->1.329H: D484E takeoff delay 2.75 Min (+165 s) 484-892-28



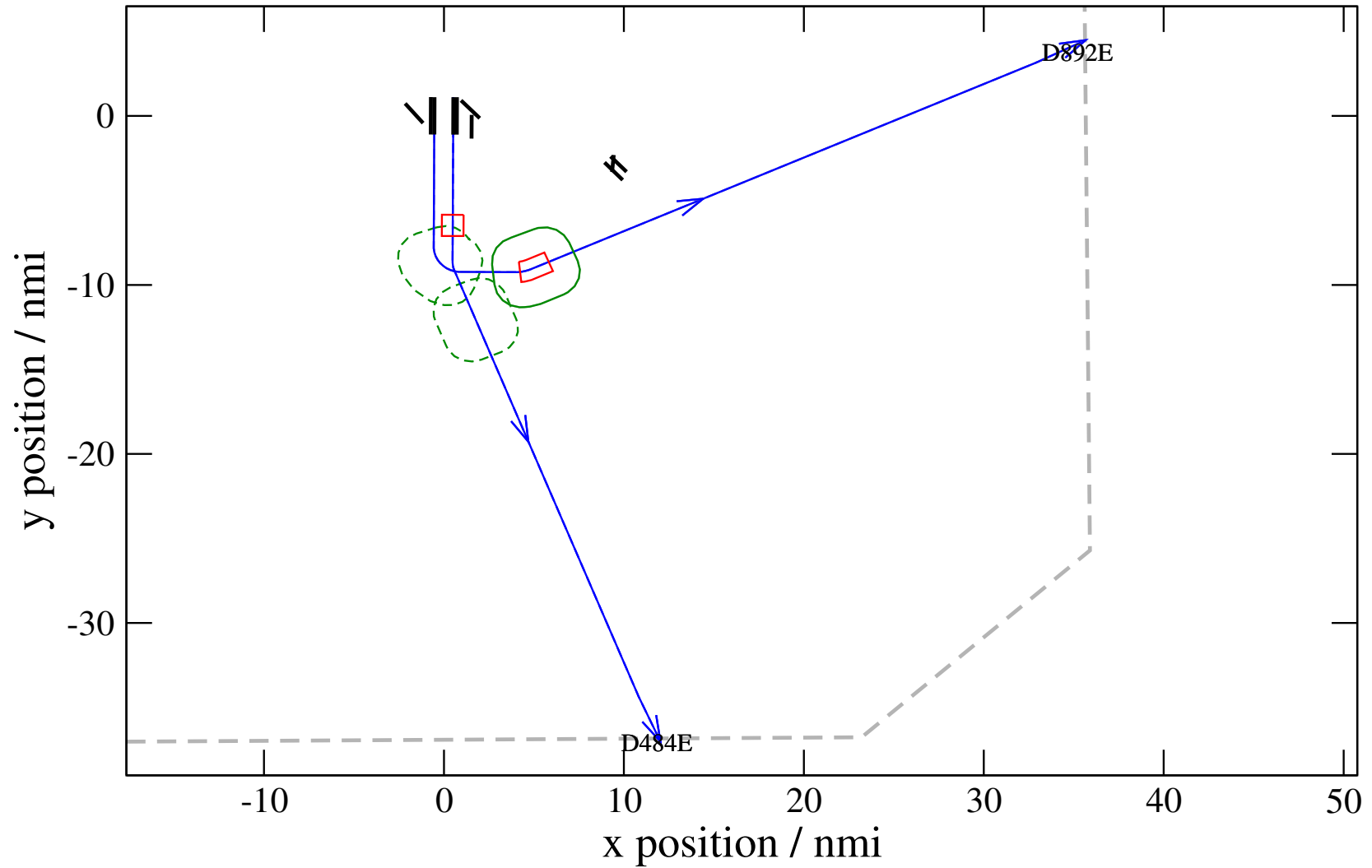
# Maneuver Altitude Profiles

+ D484E-D892E 0.044H->1.329H: D484E takeoff delay 2.75 Min (+165 s) 484-892-28



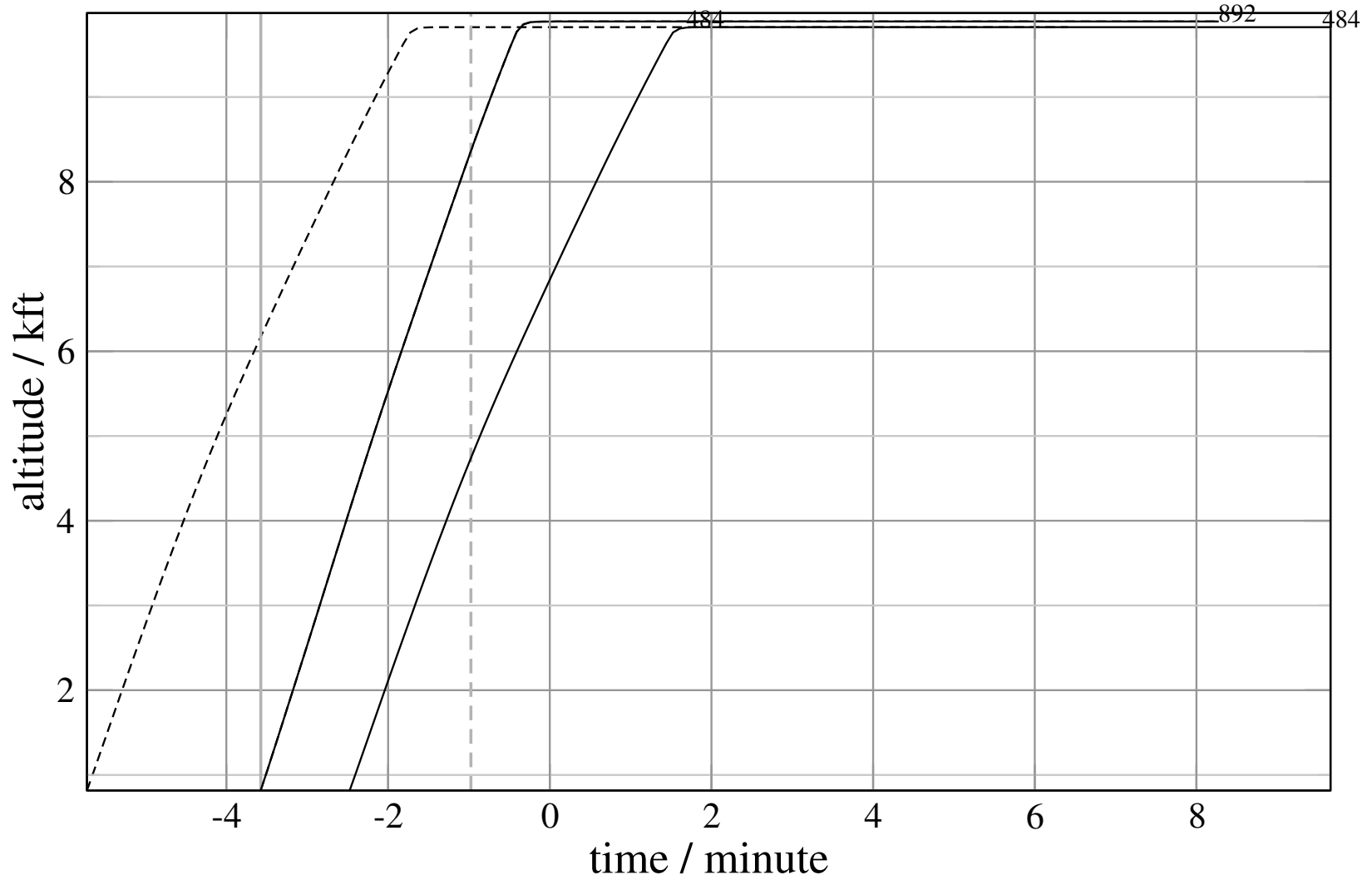
# Maneuver Planview

+ D484E-D892E 0.648H->1.329H: D484E takeoff delay 3.25 Min (+195 s) 484-892-29



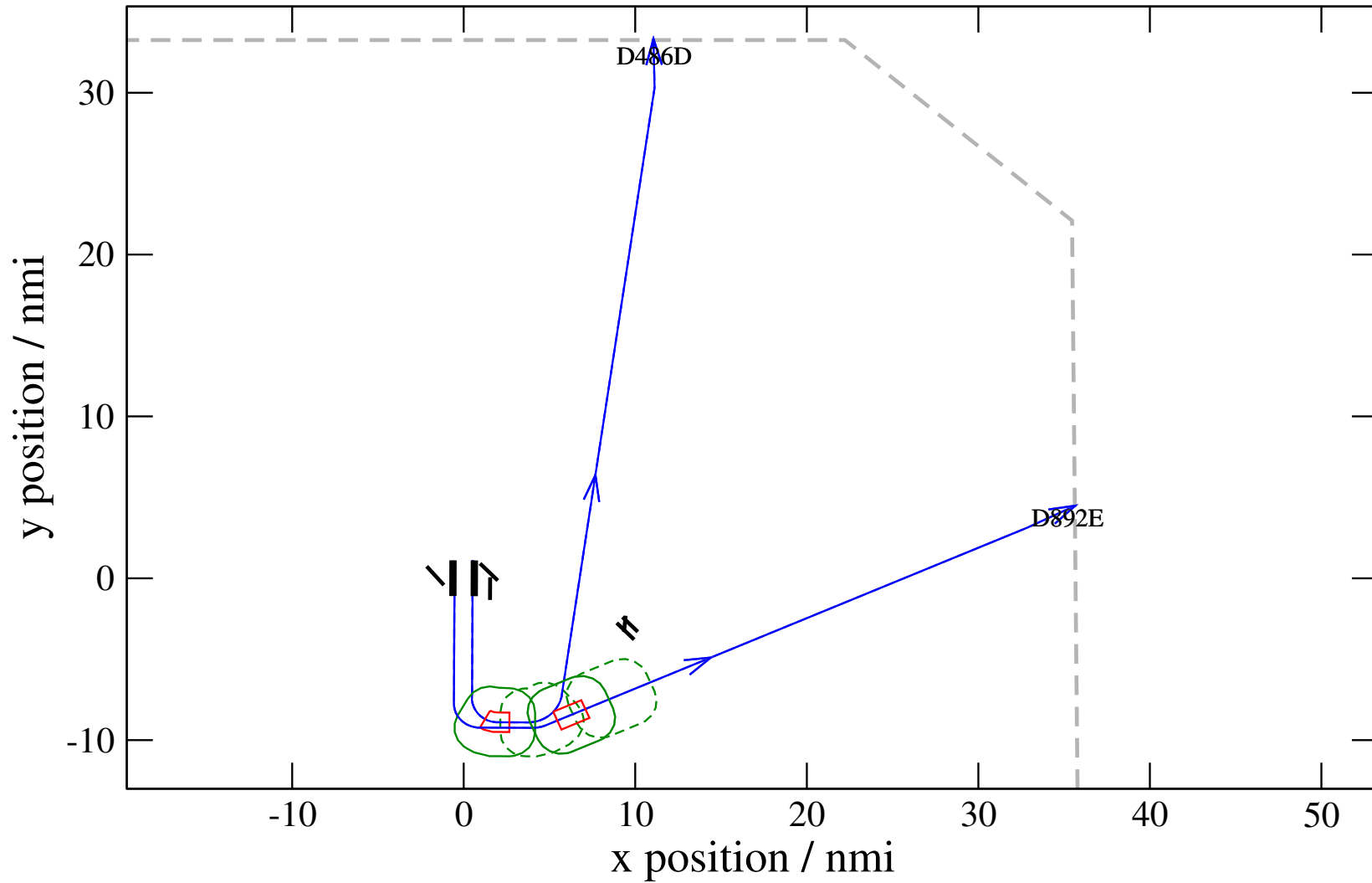
# Maneuver Altitude Profiles

+ D484E-D892E 0.648H->1.329H: D484E takeoff delay 3.25 Min (+195 s) 484-892-29



# Maneuver Planview

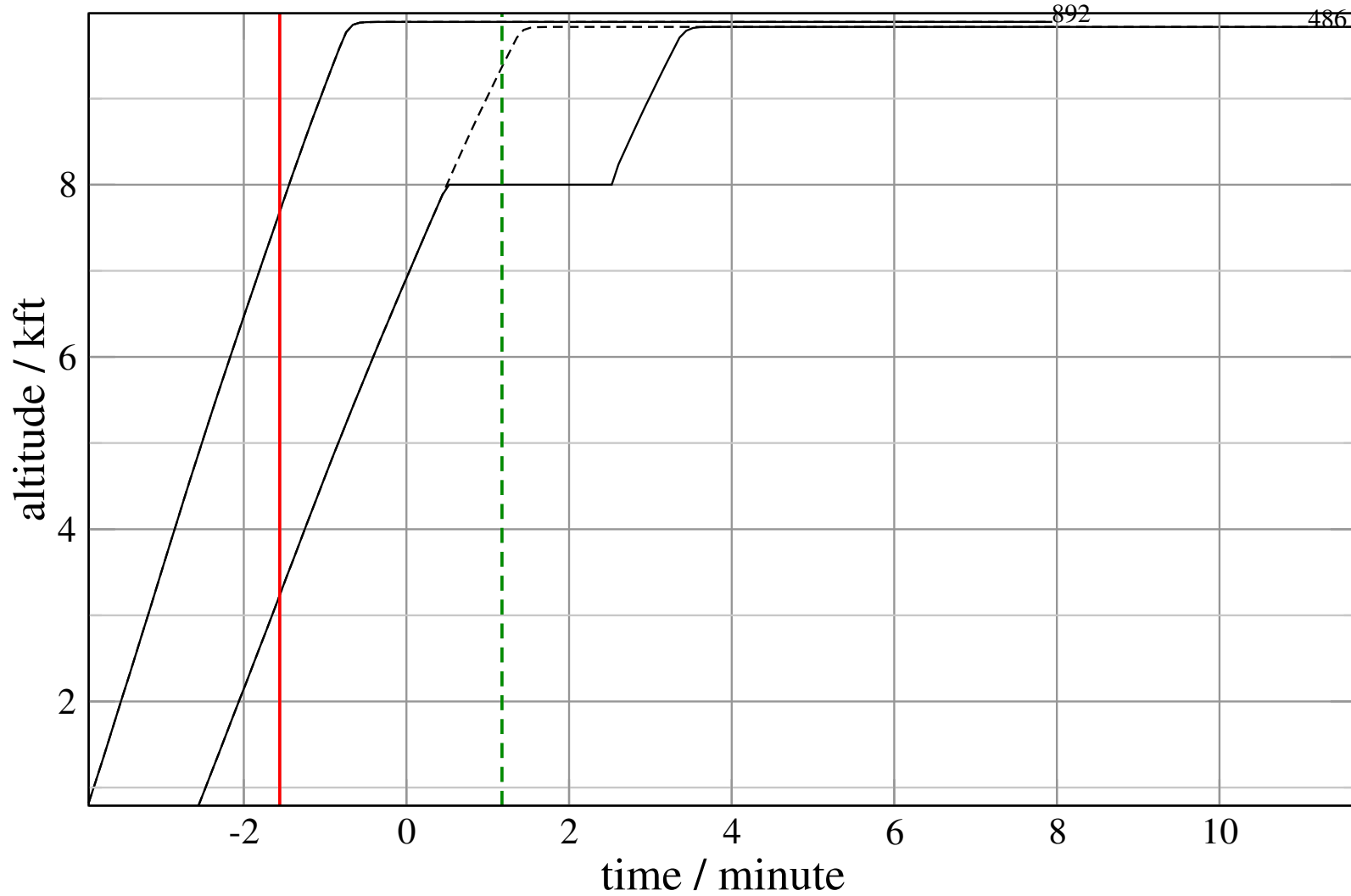
+ D486D-D892E 0.817H->1.454V: D486D temp alt 8.0 kft, 2.0 Min (+0 s) 486-892-22





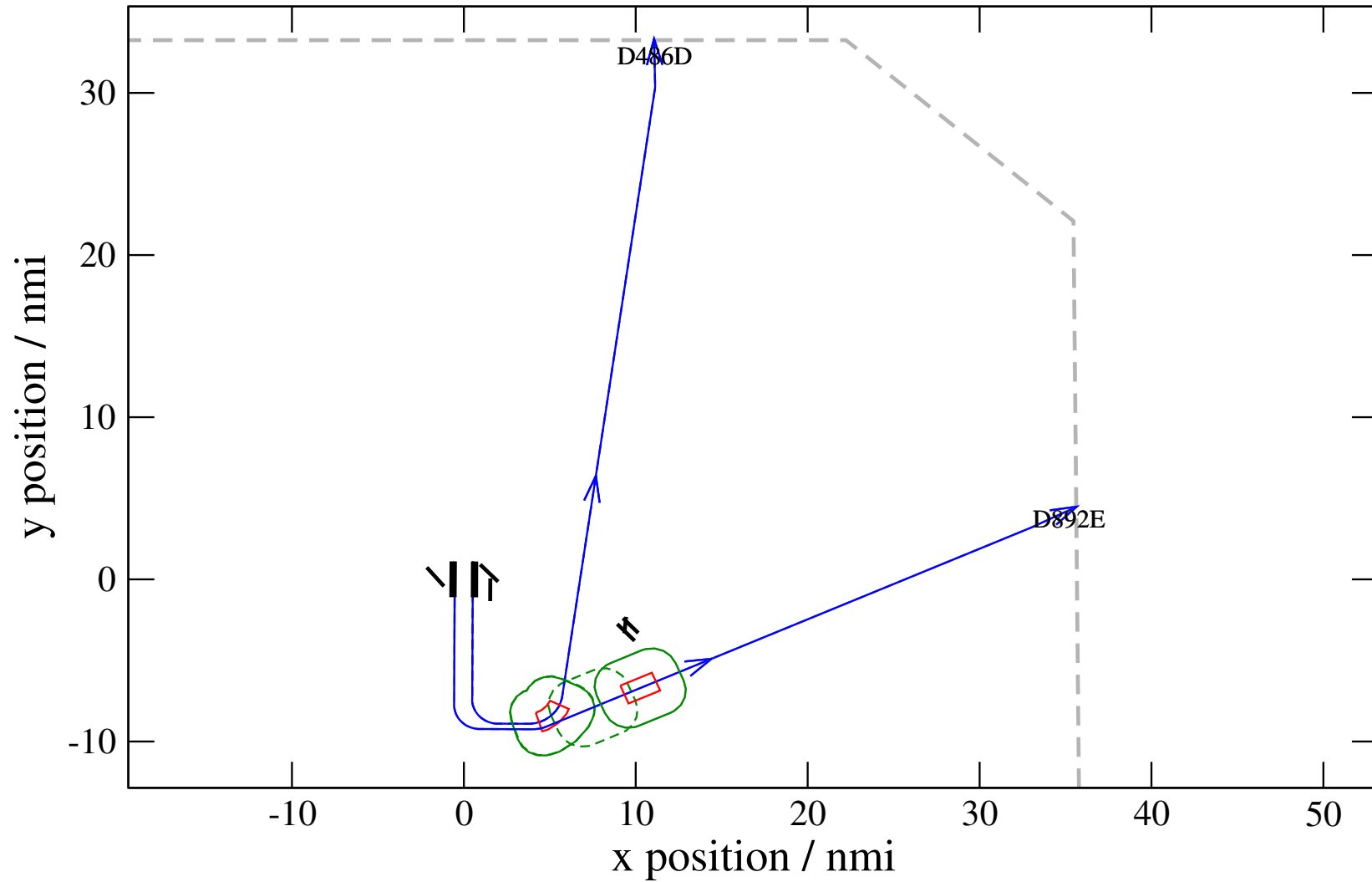
# Maneuver Altitude Profiles

+ D486D-D892E 0.817H->1.454V: D486D temp alt 8.0 kft, 2.0 Min (+0 s) 486-892-22



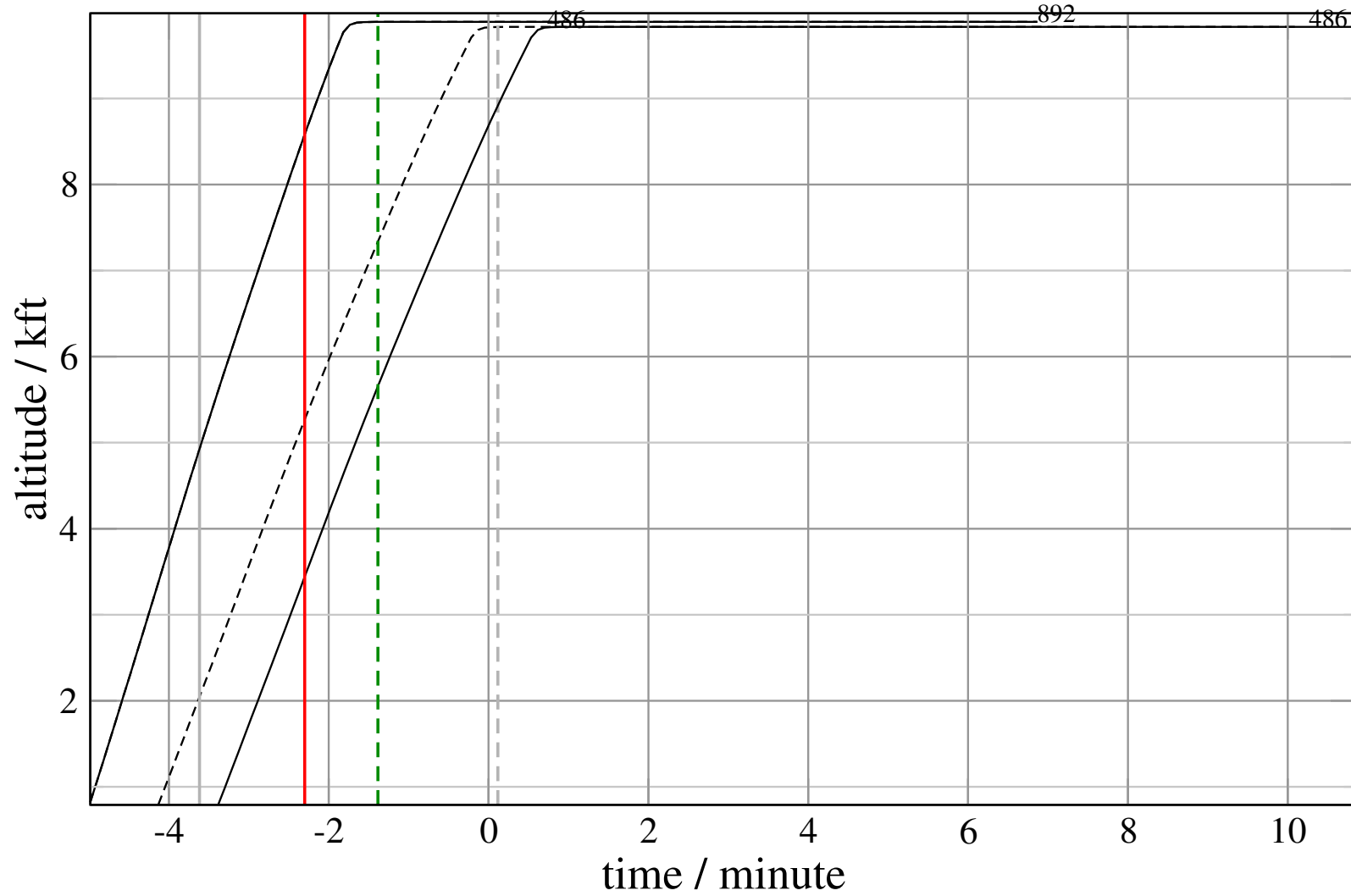
# Maneuver Planview

+ D486D-D892E 0.119H->1.107H: D486D takeoff delay 0.75 Min (+45 s) 486-892-23



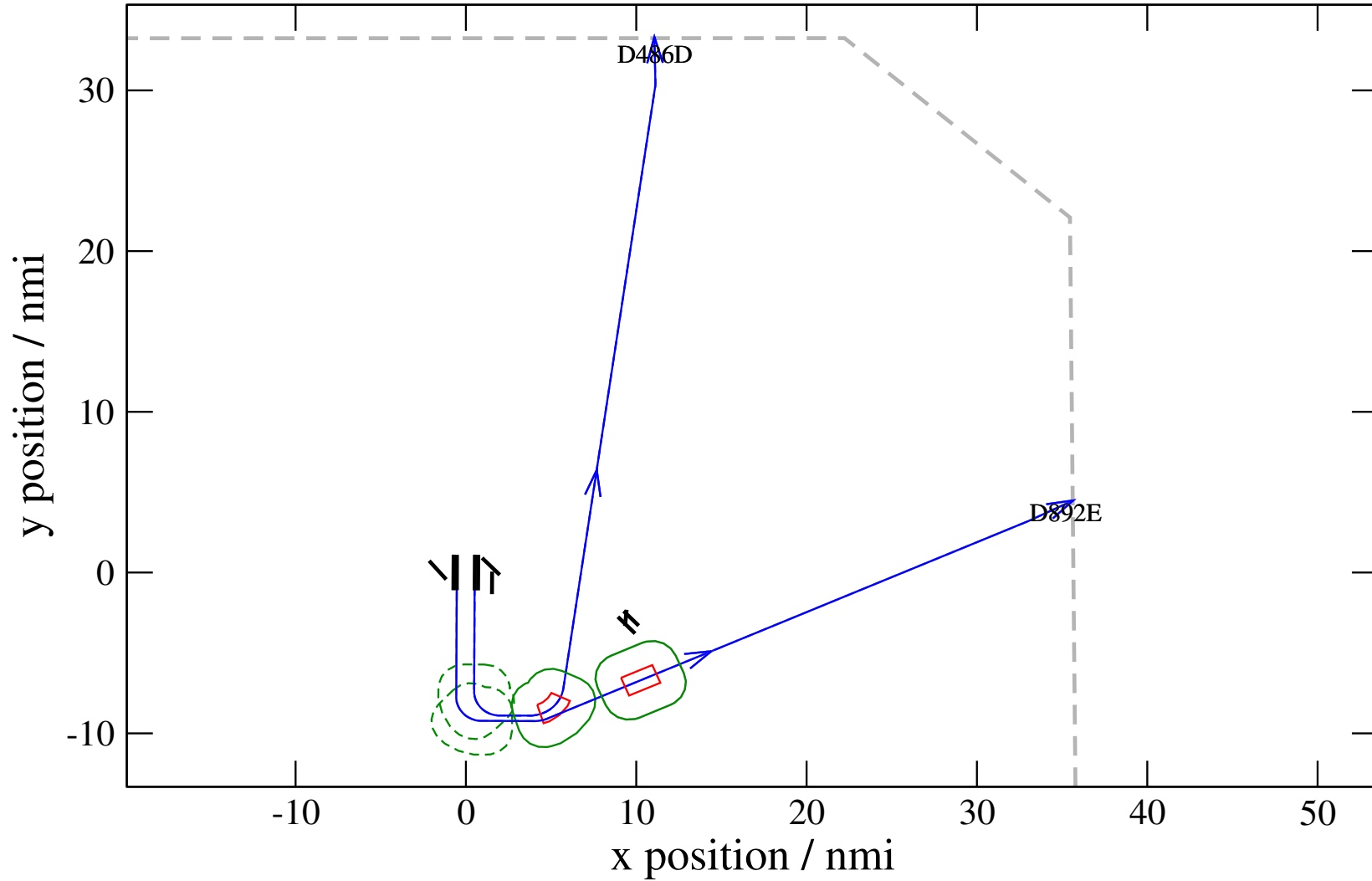
# Maneuver Altitude Profiles

+ D486D-D892E 0.119H->1.107H: D486D takeoff delay 0.75 Min (+45 s) 486-892-23



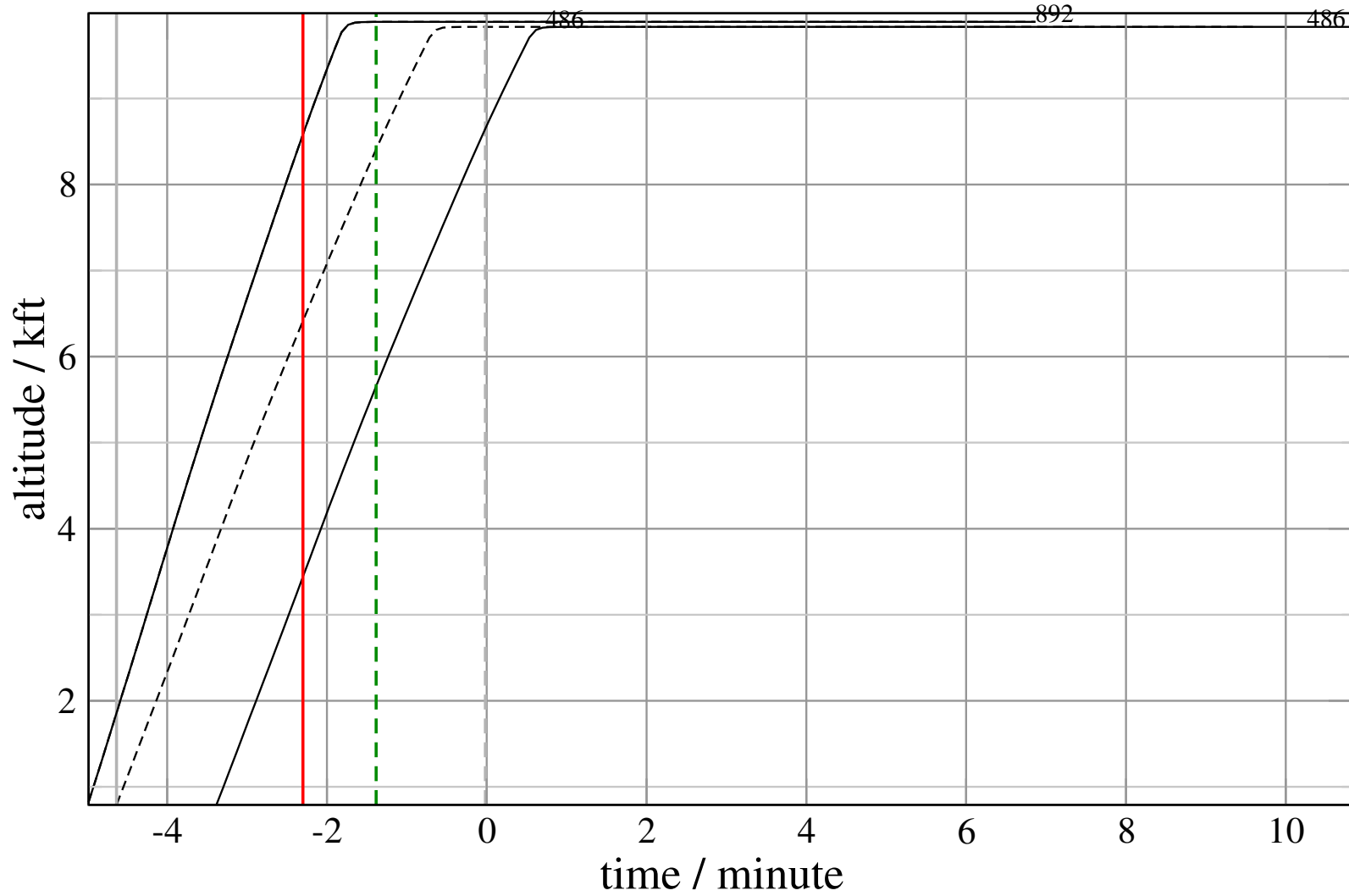
# Maneuver Planview

+ D486D-D892E 0.000H->1.107H: D486D takeoff delay 1.25 Min (+75 s) 486-892-24



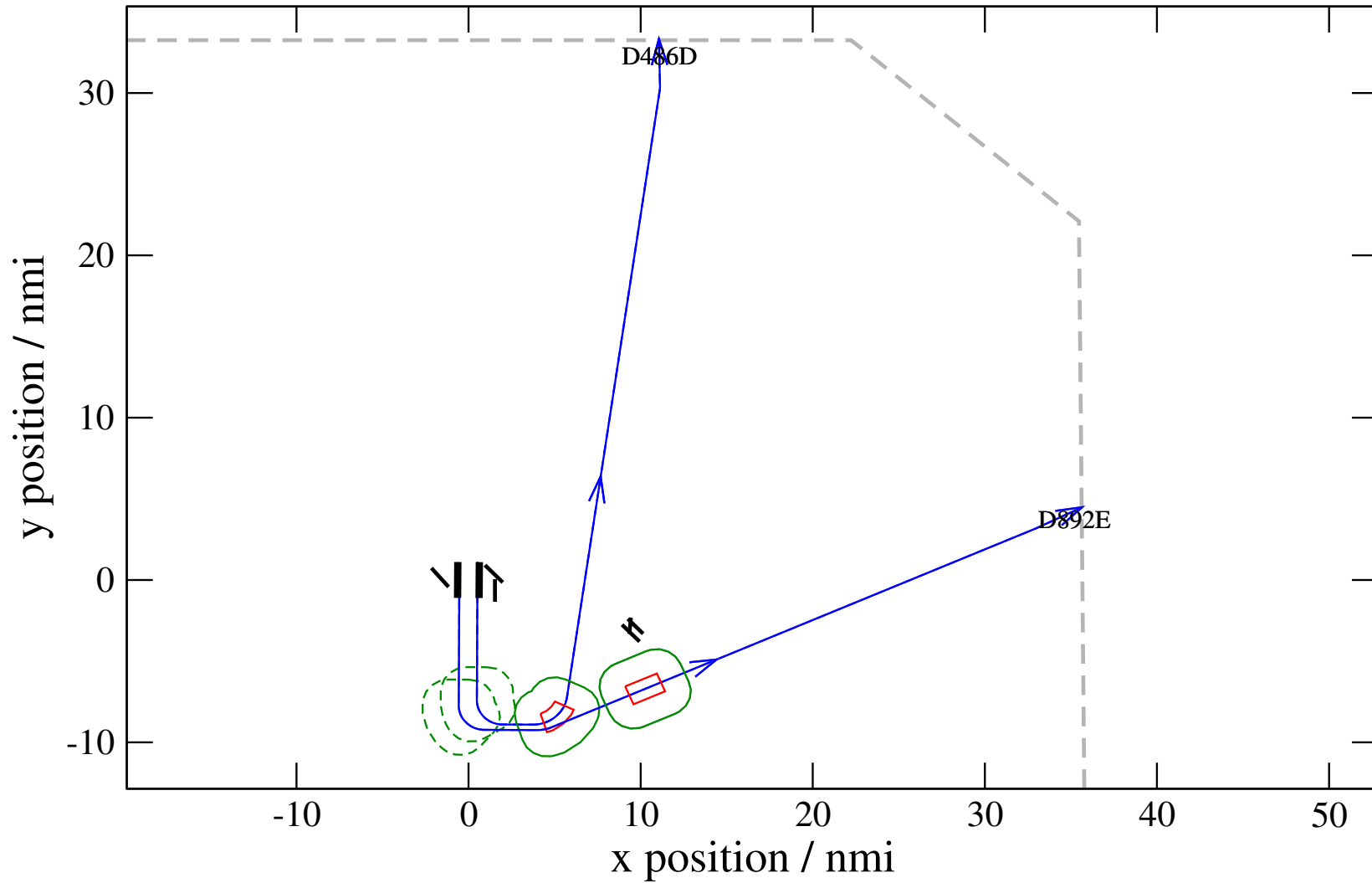
# Maneuver Altitude Profiles

+ D486D-D892E 0.000H->1.107H: D486D takeoff delay 1.25 Min (+75 s) 486-892-24



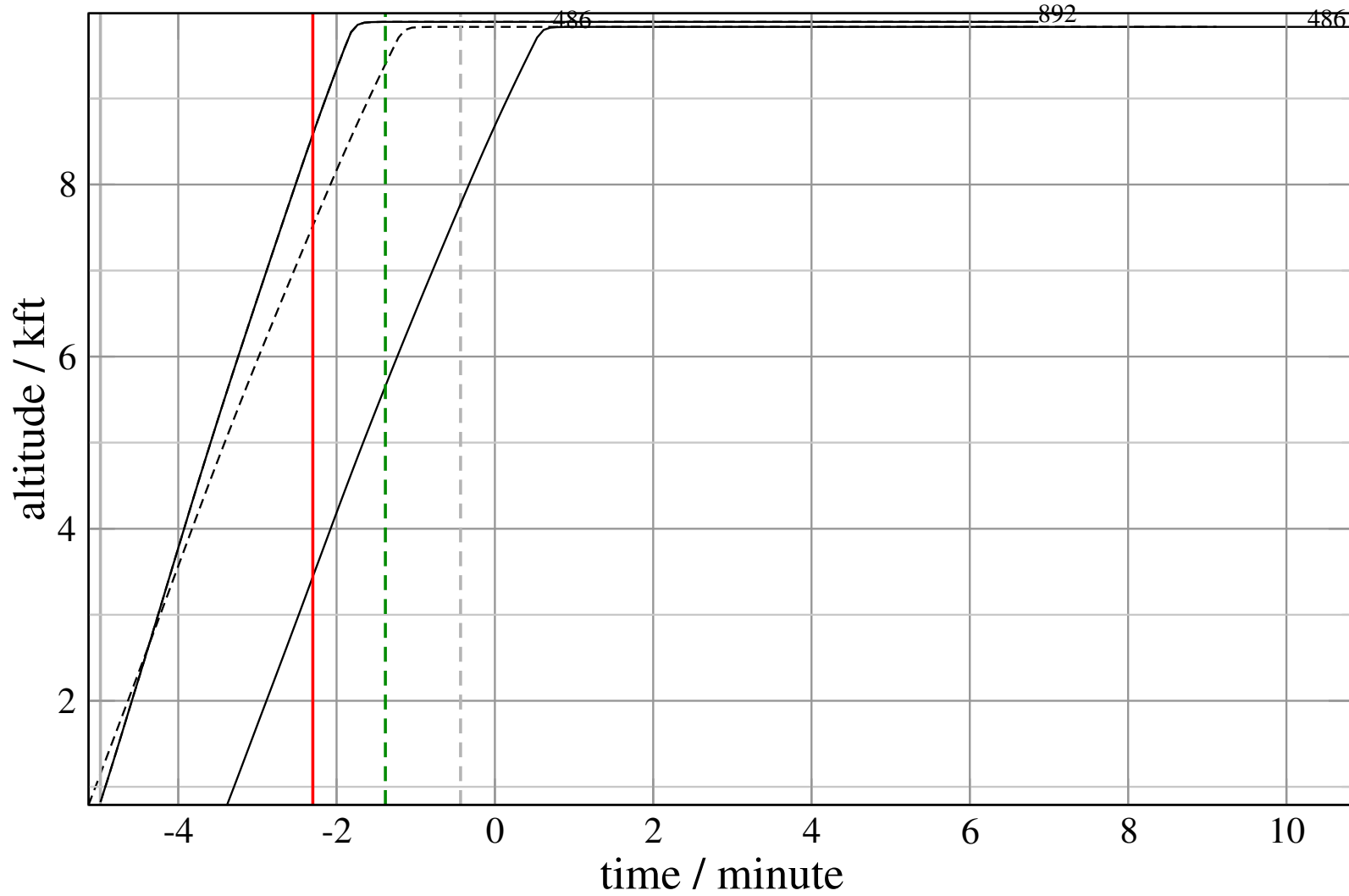
# Maneuver Planview

+ D486D-D892E 0.000H->1.107H: D486D takeoff delay 1.75 Min (+105 s) 486-892-25



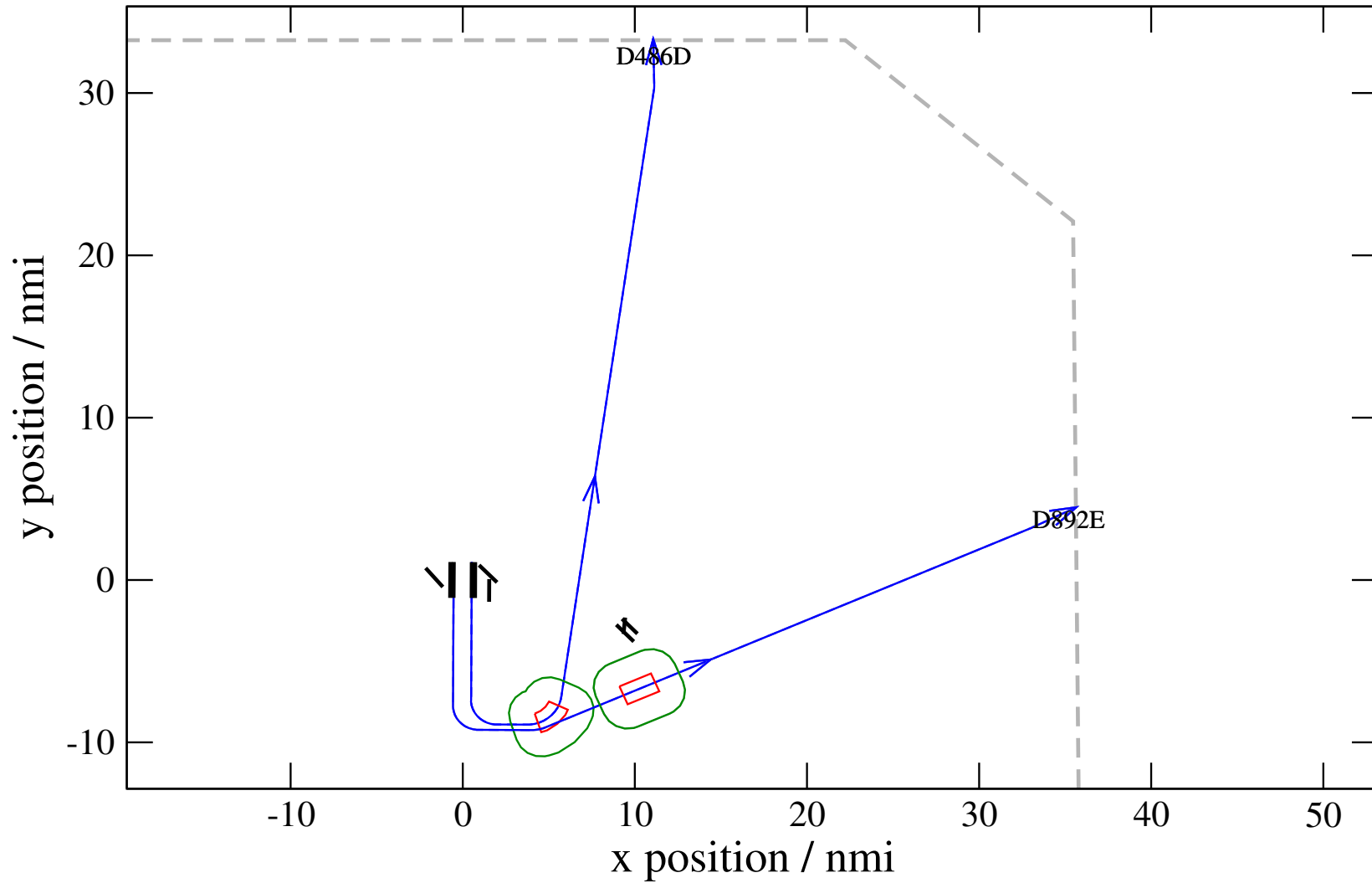
# Maneuver Altitude Profiles

+ D486D-D892E 0.000H->1.107H: D486D takeoff delay 1.75 Min (+105 s) 486-892-25



# Maneuver Planview

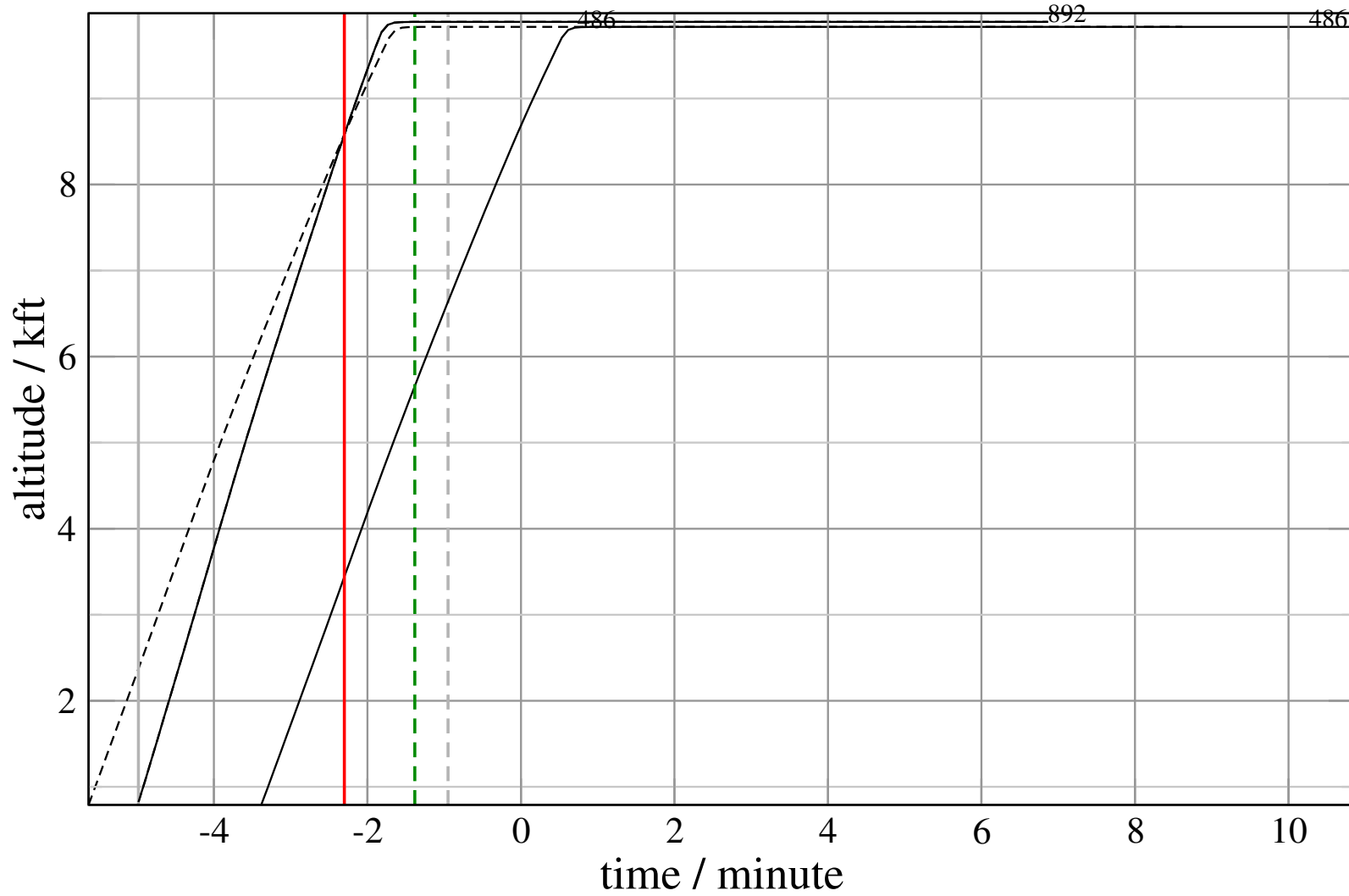
+ D486D-D892E 0.000H->1.107H: D486D takeoff delay 2.25 Min (+135 s) 486-892-26





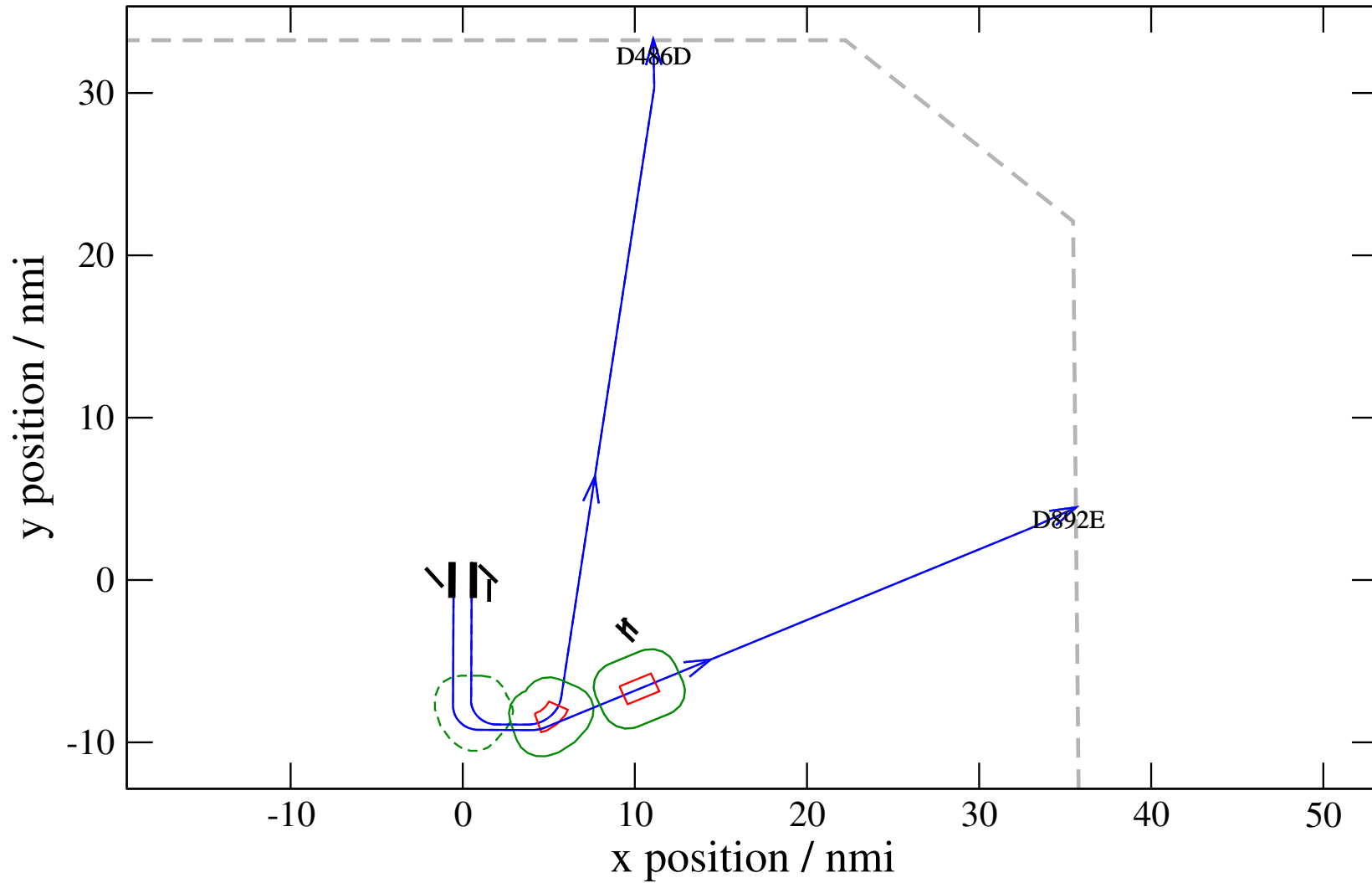
# Maneuver Altitude Profiles

+ D486D-D892E 0.000H->1.107H: D486D takeoff delay 2.25 Min (+135 s) 486-892-26



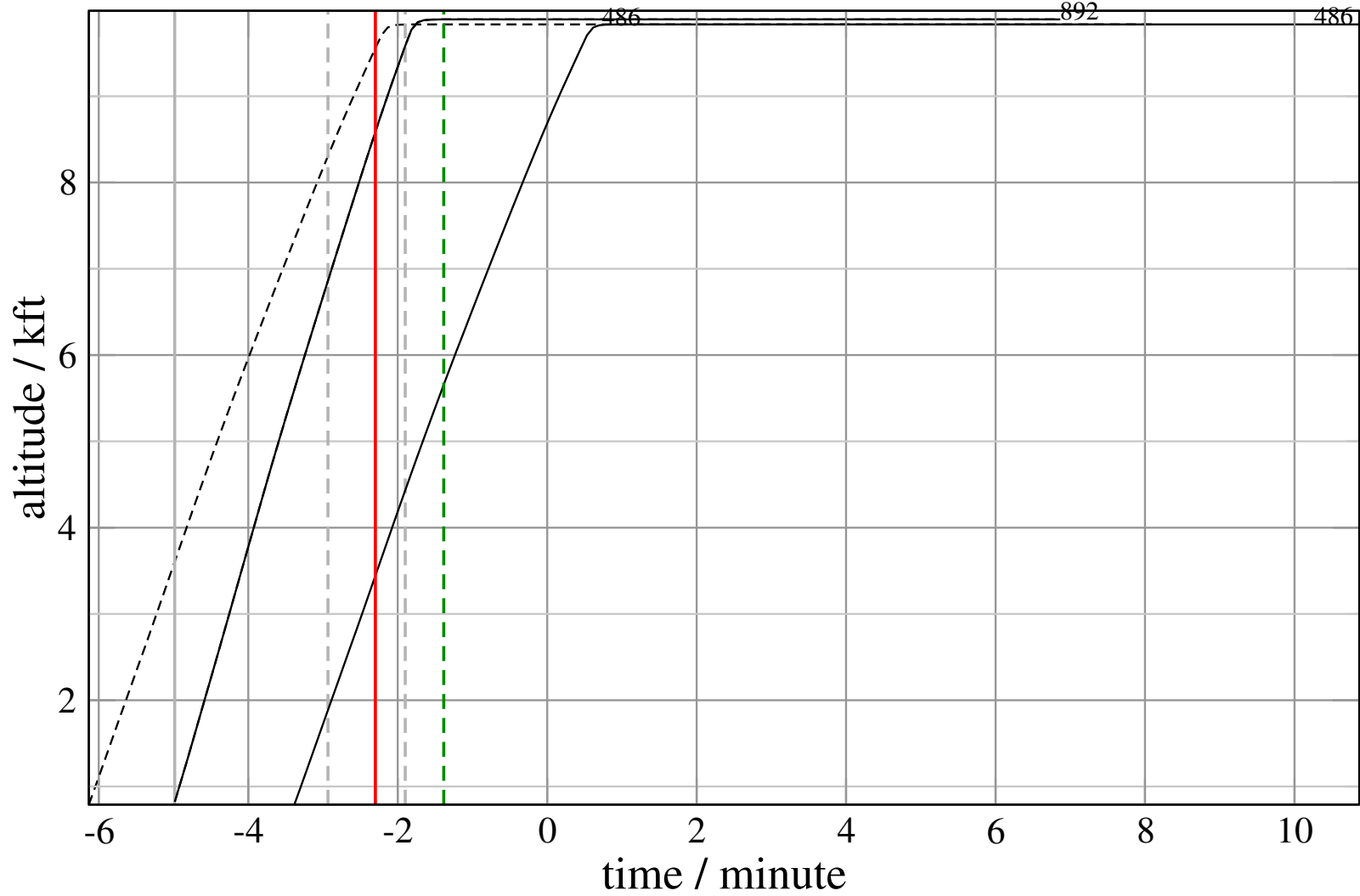
# Maneuver Planview

+ D486D-D892E 0.153H->1.107H: D486D takeoff delay 2.75 Min (+165 s) 486-892-27



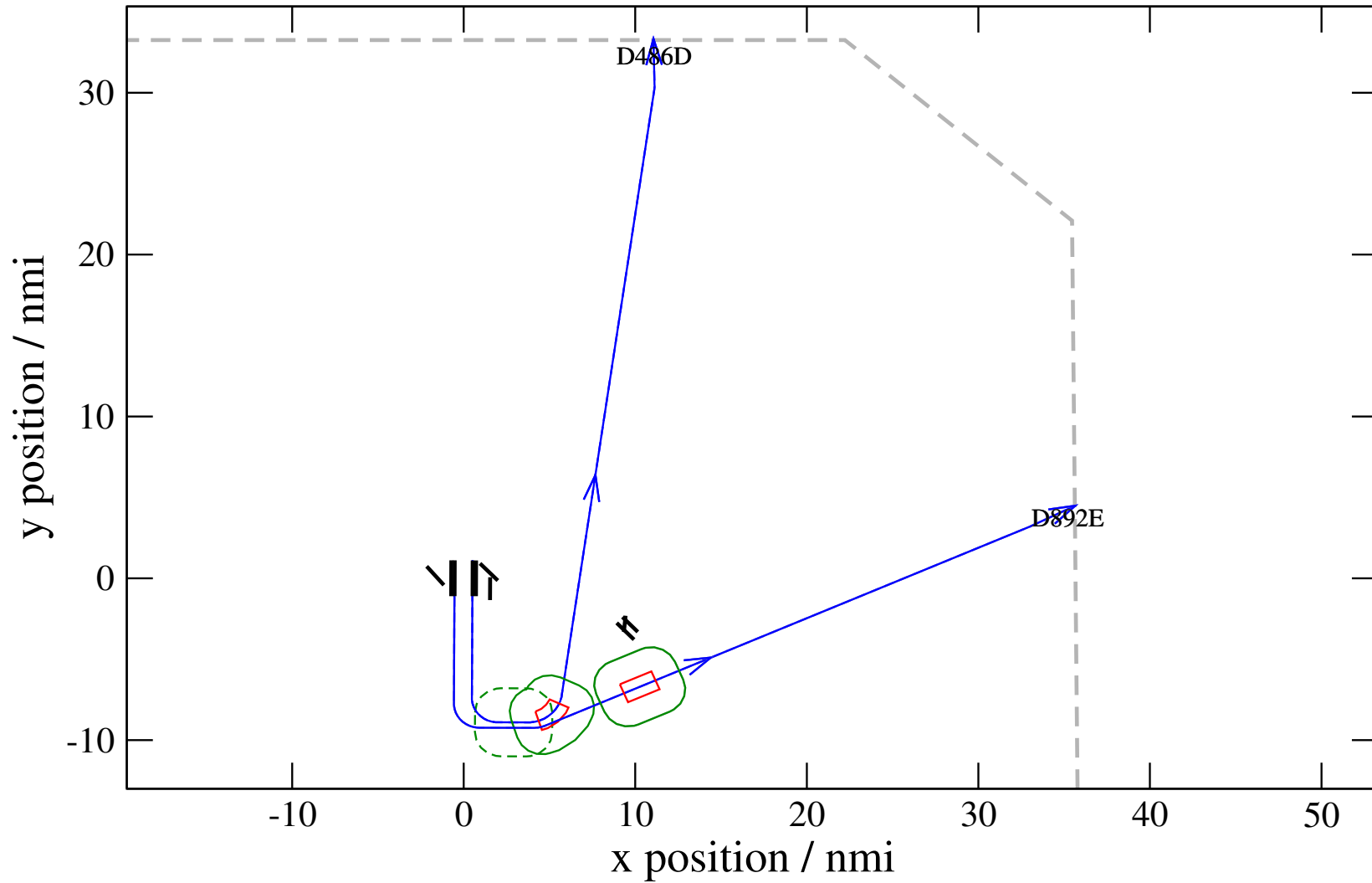
# Maneuver Altitude Profiles

+ D486D-D892E 0.153H->1.107H: D486D takeoff delay 2.75 Min (+165 s) 486-892-27



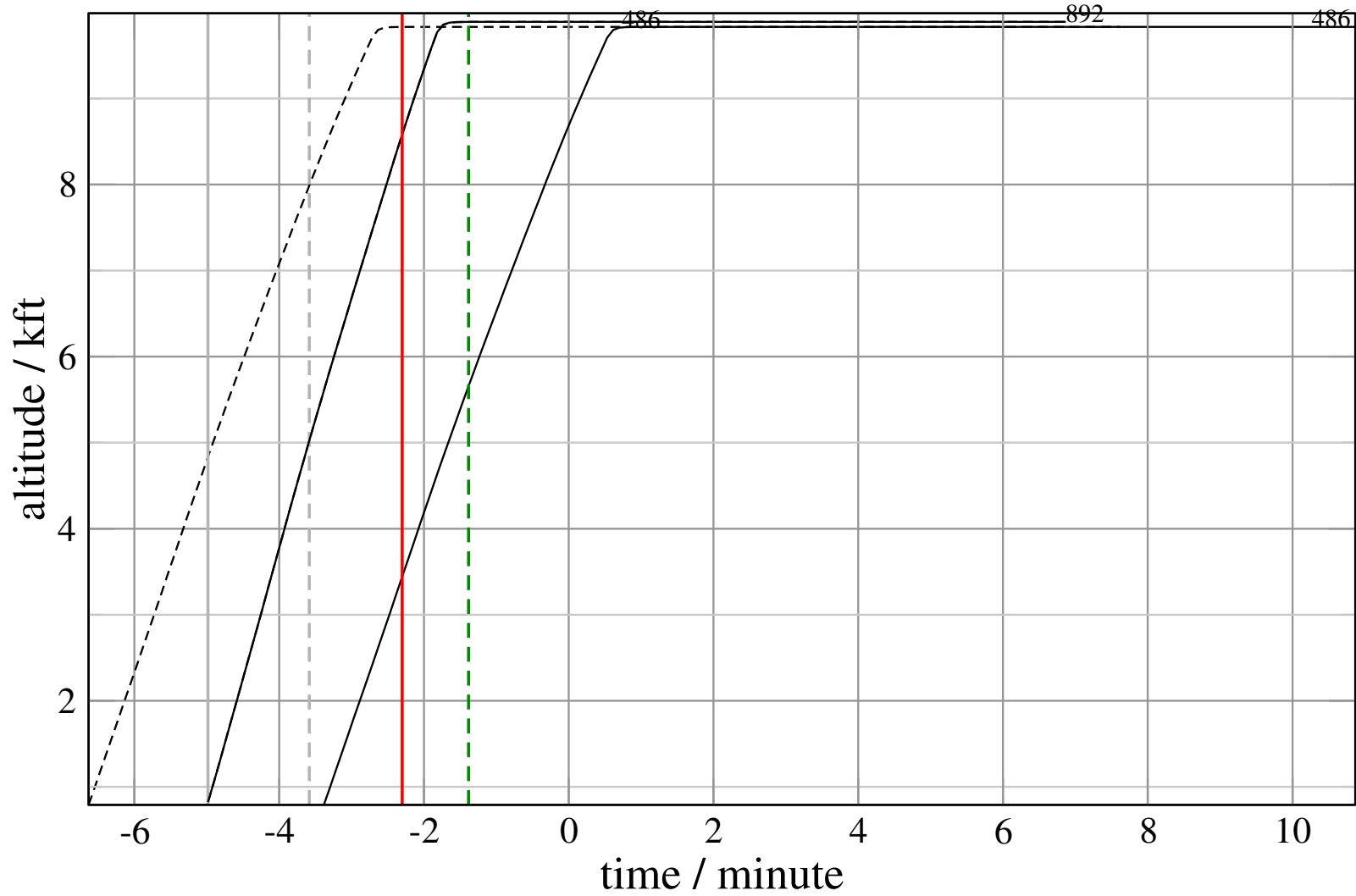
# Maneuver Planview

+ D486D-D892E 0.734H->1.107H: D486D takeoff delay 3.25 Min (+195 s) 486-892-28



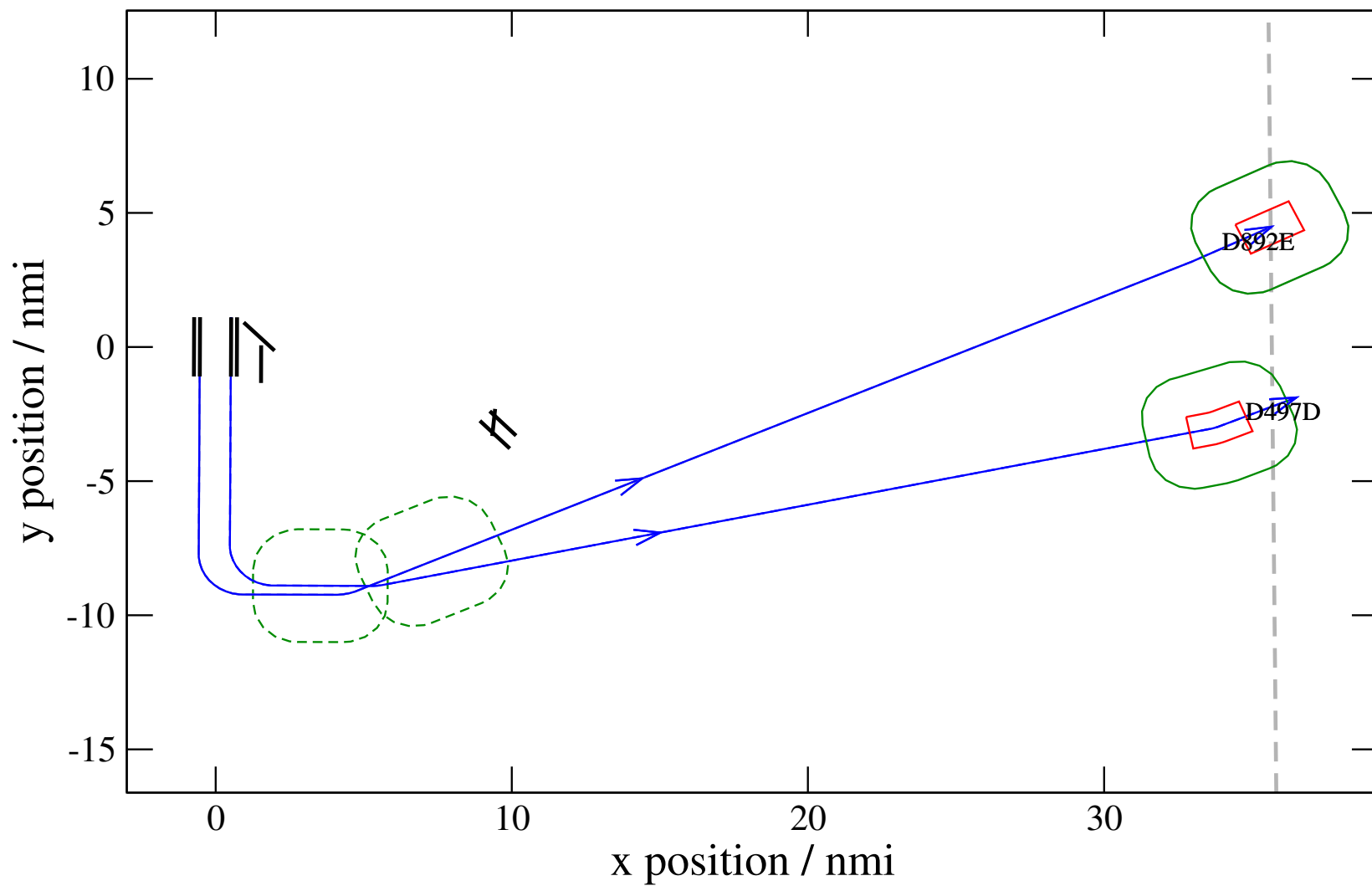
# Maneuver Altitude Profiles

+ D486D-D892E 0.734H->1.107H: D486D takeoff delay 3.25 Min (+195 s) 486-892-28



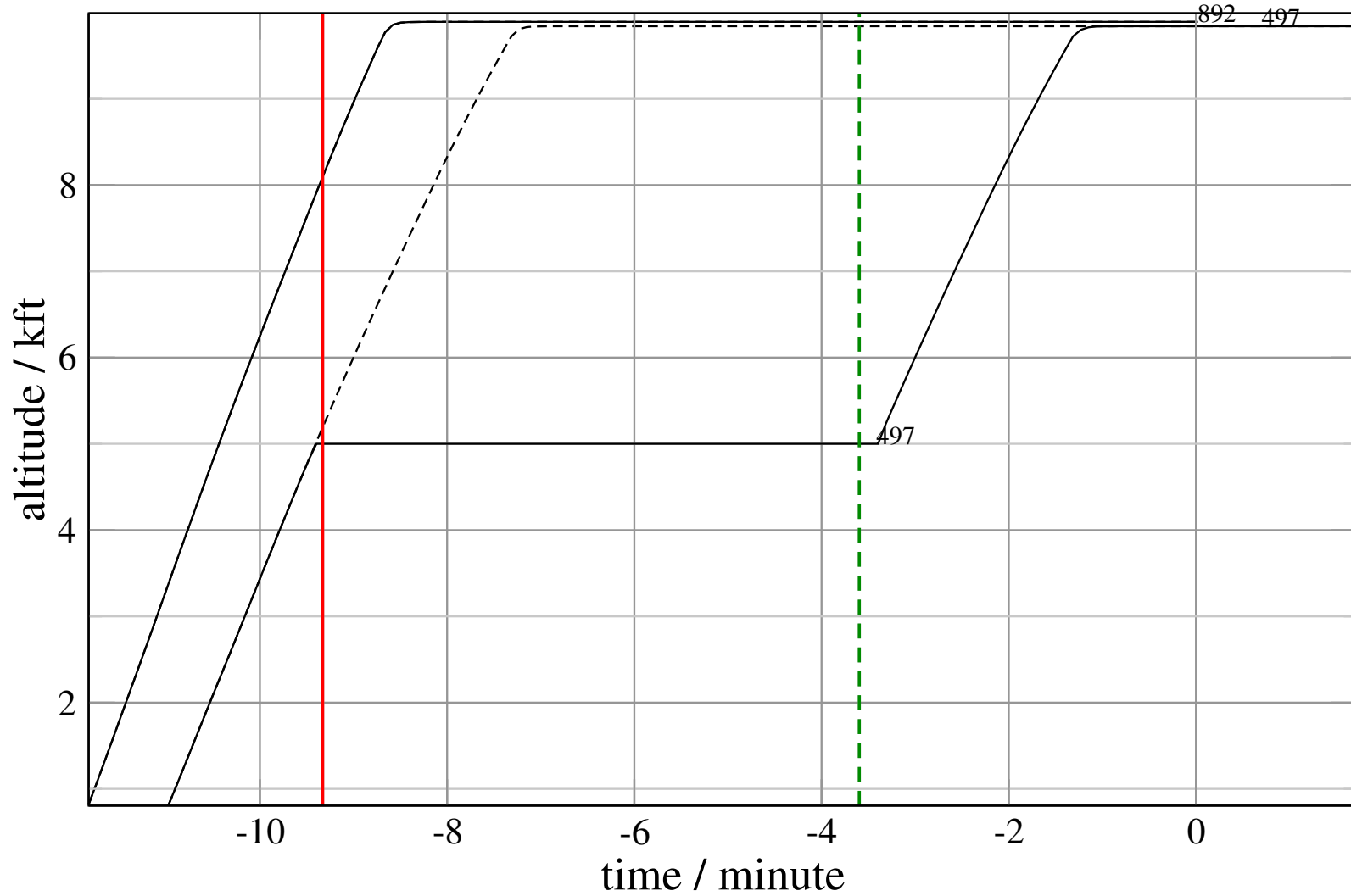
# Maneuver Planview

+ D497D-D892E 0.653H->1.105H: D497D temp alt 5.0 kft, 6.0 Min (+0 s) 497-892-23



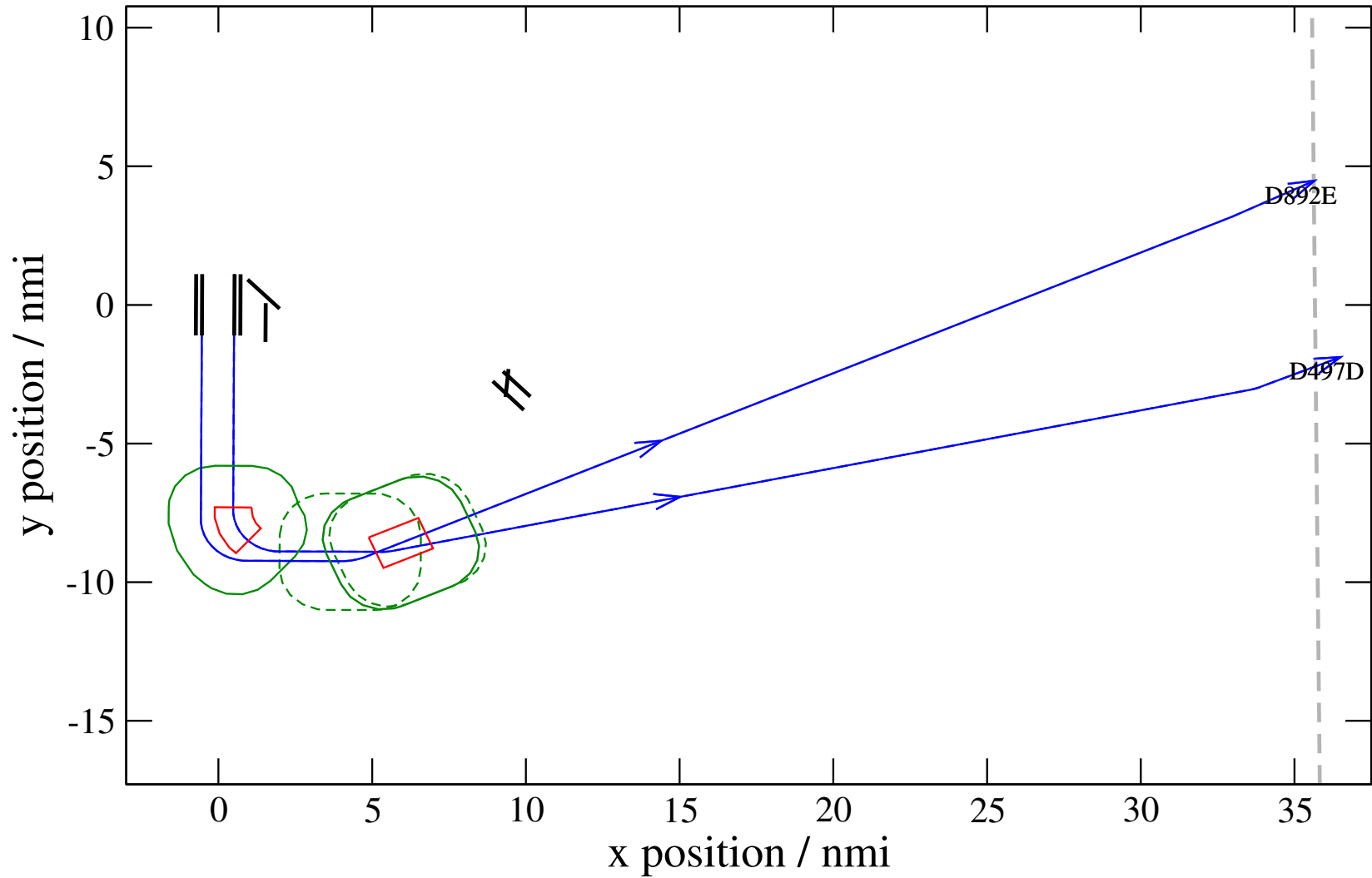
# Maneuver Altitude Profiles

+ D497D-D892E 0.653H->1.105H: D497D temp alt 5.0 kft, 6.0 Min (+0 s) 497-892-23



# Maneuver Planview

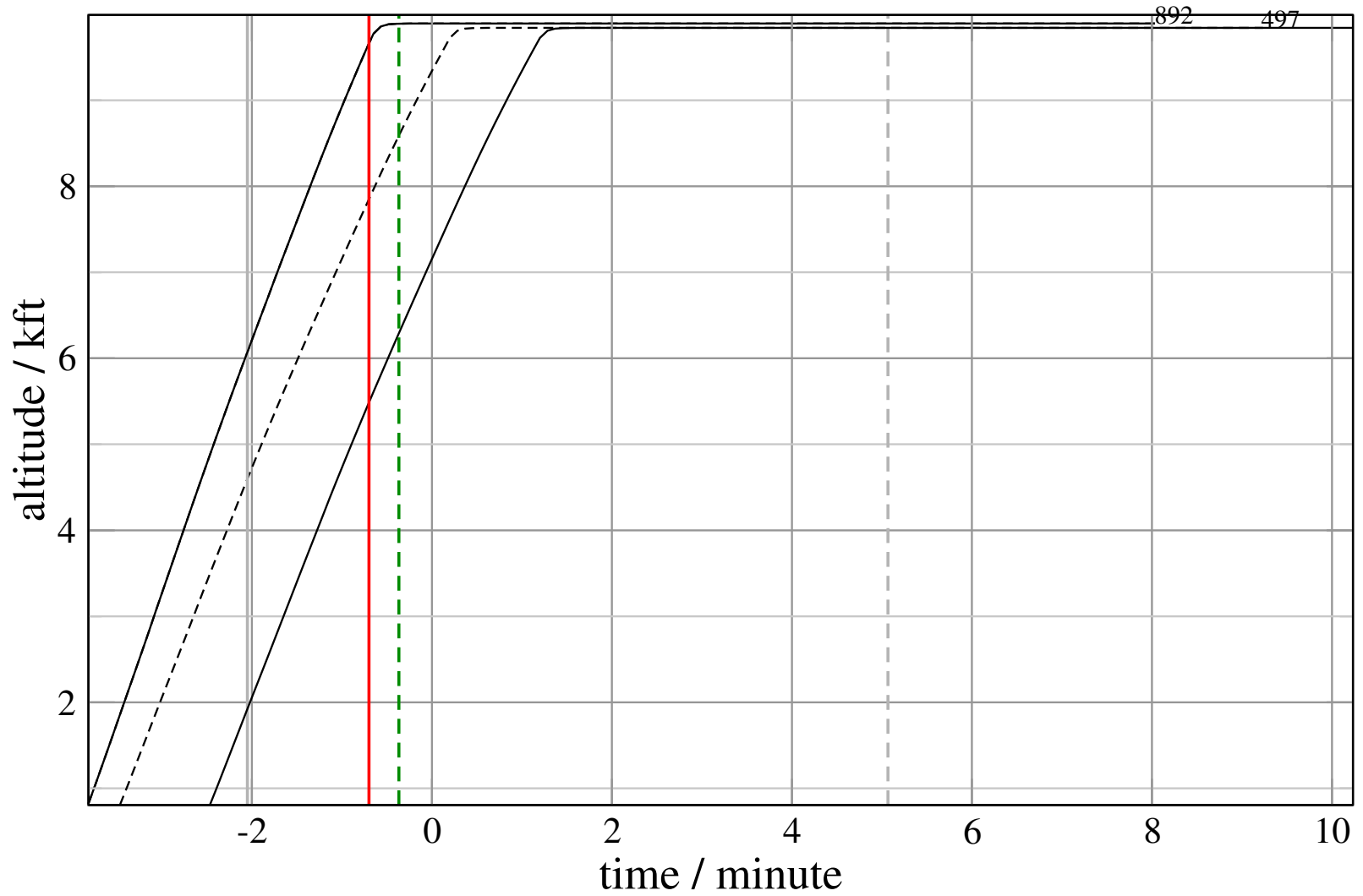
+ D497D-D892E 0.007H->1.177V: D497D takeoff delay 1.00 Min (+60 s) 497-892-24





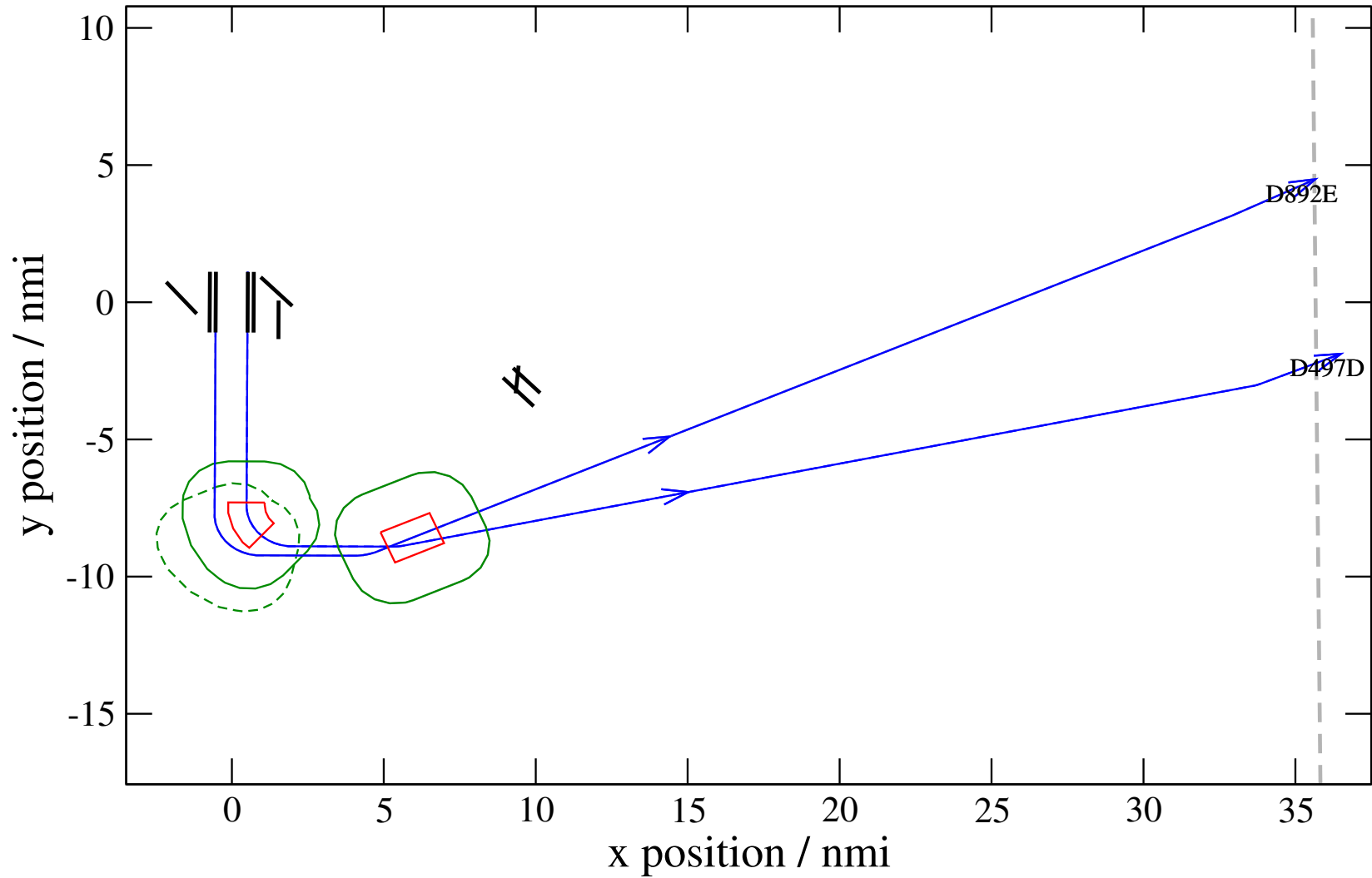
# Maneuver Altitude Profiles

+ D497D-D892E 0.007H->1.177V: D497D takeoff delay 1.00 Min (+60 s) 497-892-24



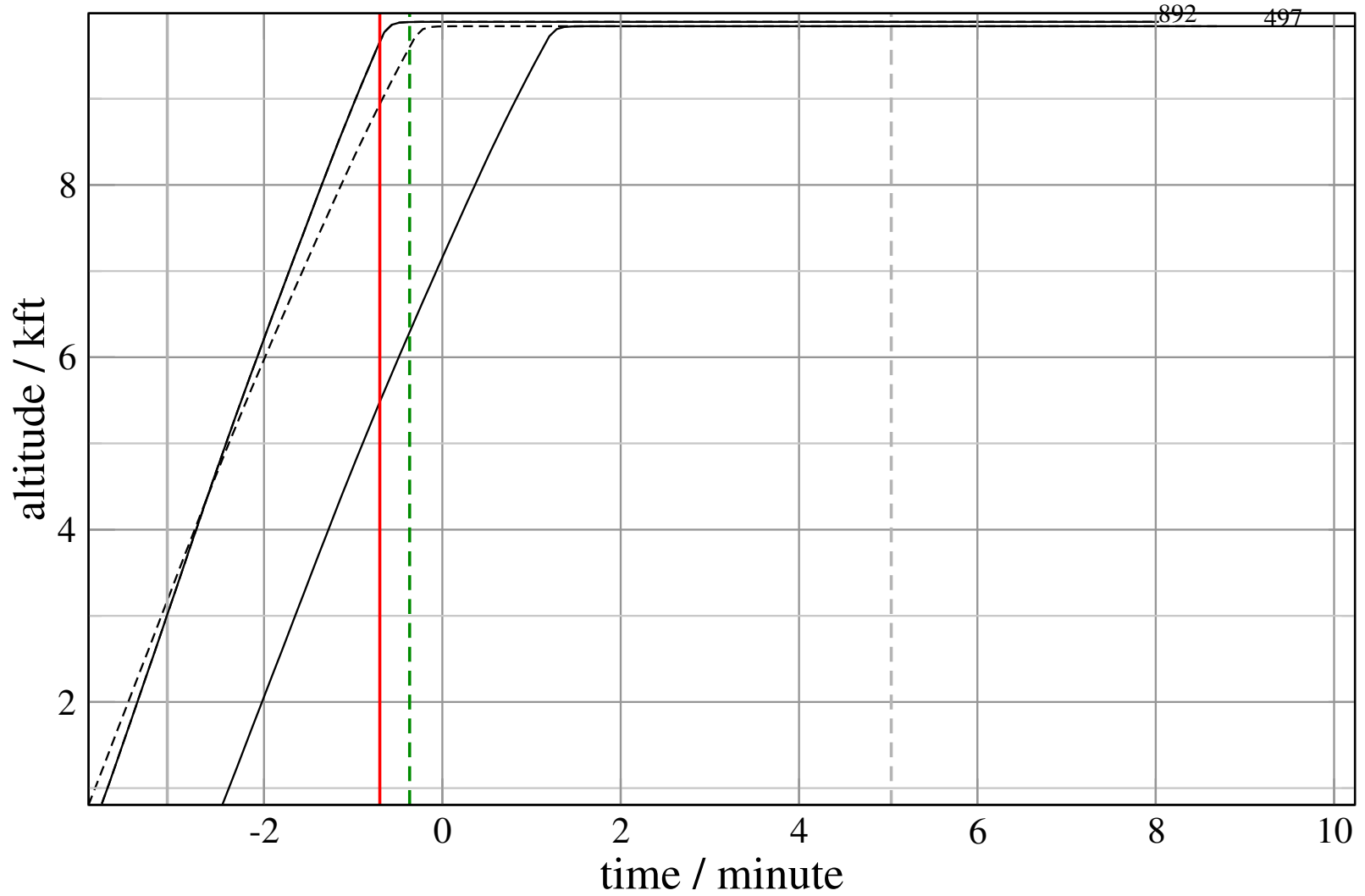
# Maneuver Planview

+ D497D-D892E 0.000H->1.177V: D497D takeoff delay 1.50 Min (+90 s) 497-892-25



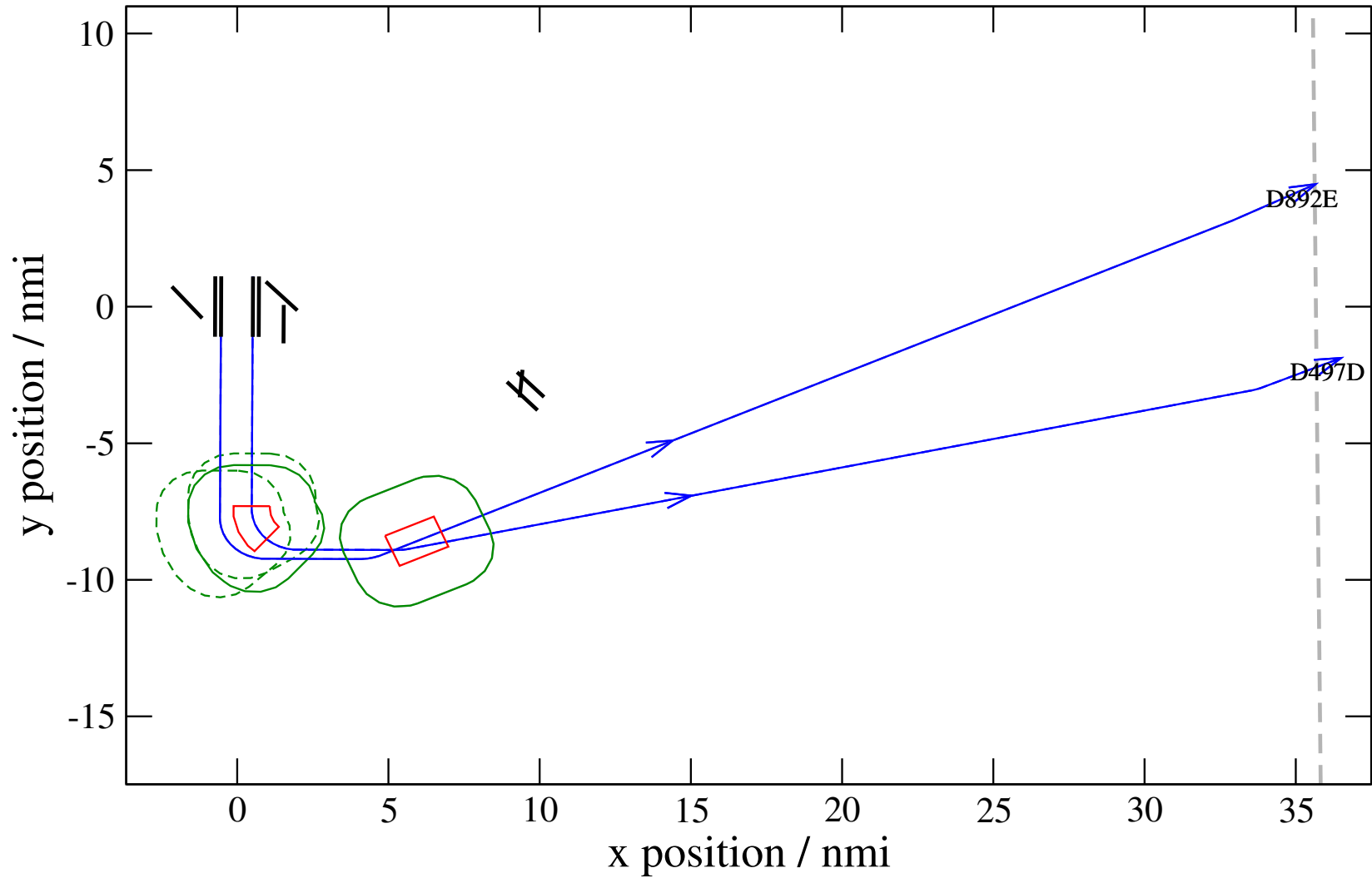
# Maneuver Altitude Profiles

+ D497D-D892E 0.000H->1.177V: D497D takeoff delay 1.50 Min (+90 s) 497-892-25



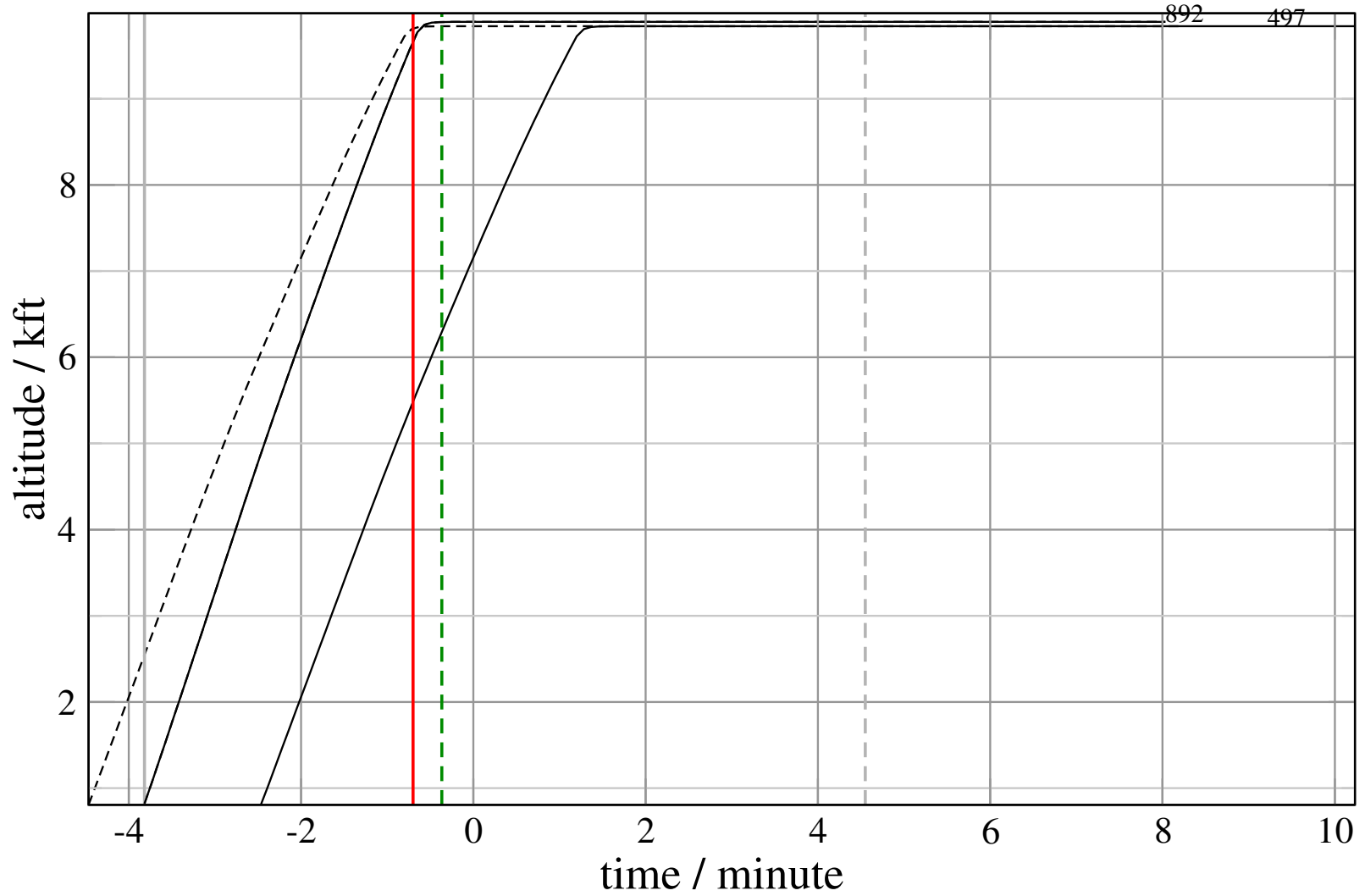
# Maneuver Planview

+ D497D-D892E 0.000H->1.177V: D497D takeoff delay 2.00 Min (+120 s) 497-892-26



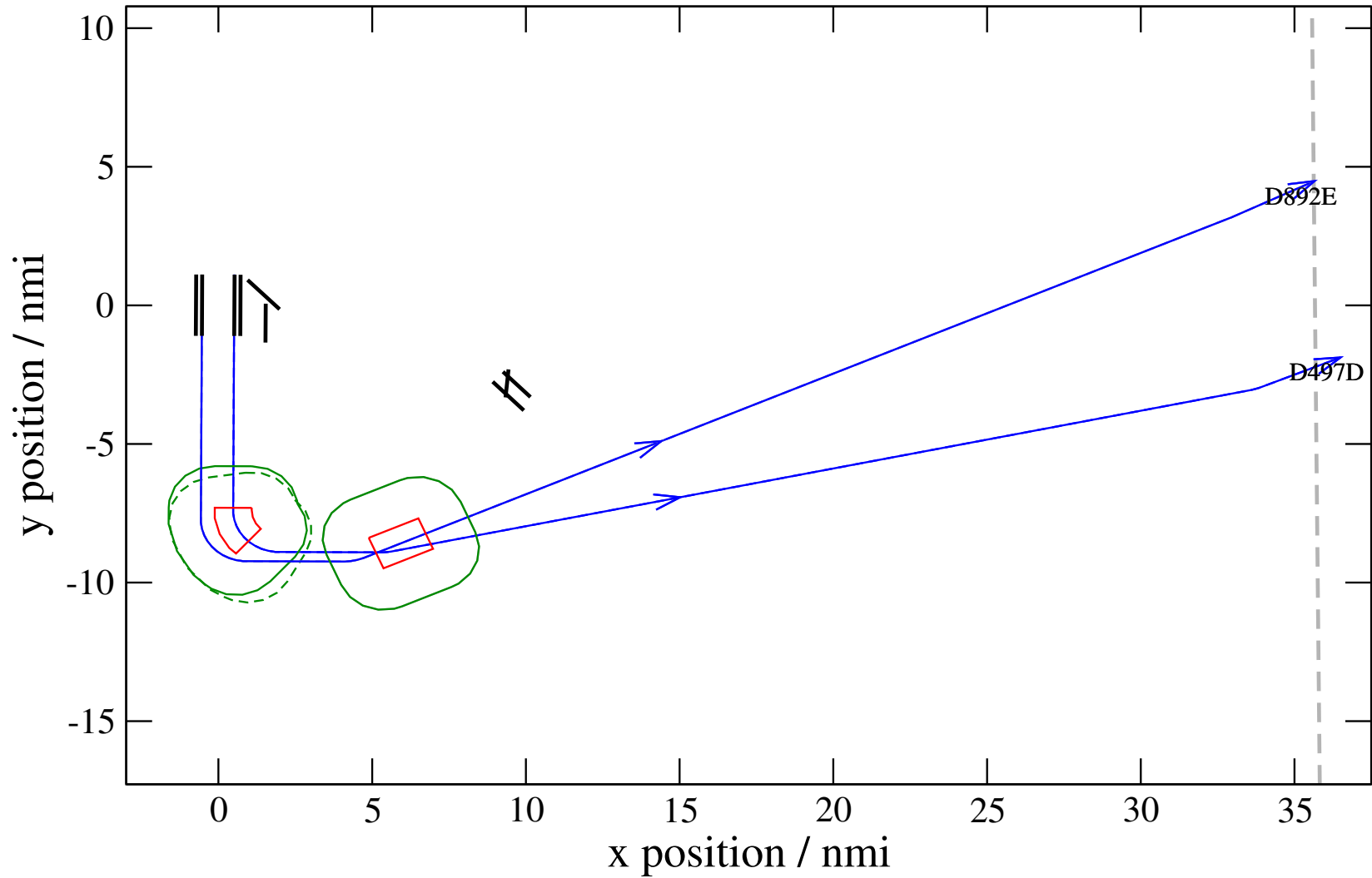
# Maneuver Altitude Profiles

+ D497D-D892E 0.000H->1.177V: D497D takeoff delay 2.00 Min (+120 s) 497-892-26



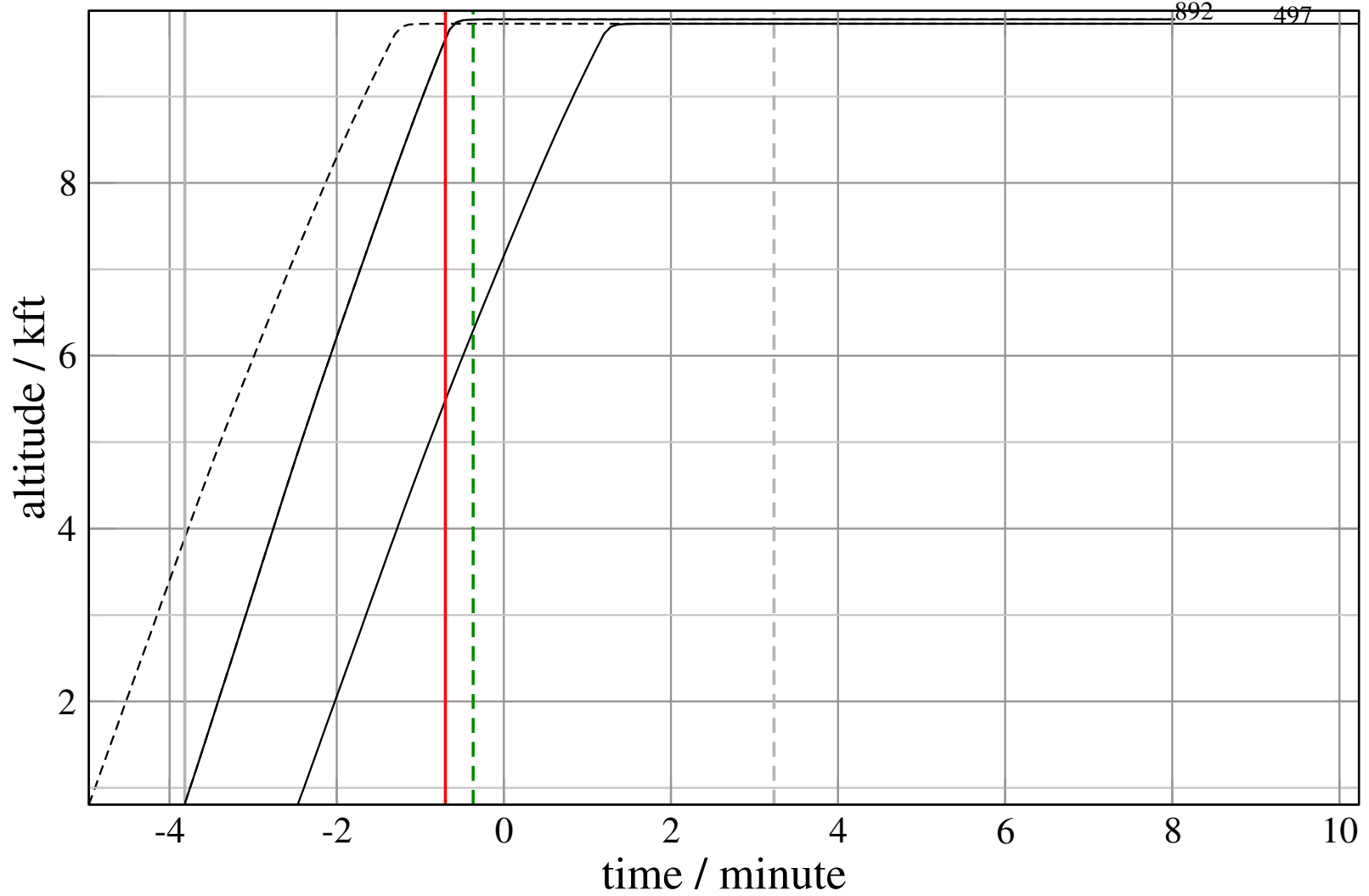
# Maneuver Planview

+ D497D-D892E 0.005H->1.177V: D497D takeoff delay 2.50 Min (+150 s) 497-892-27



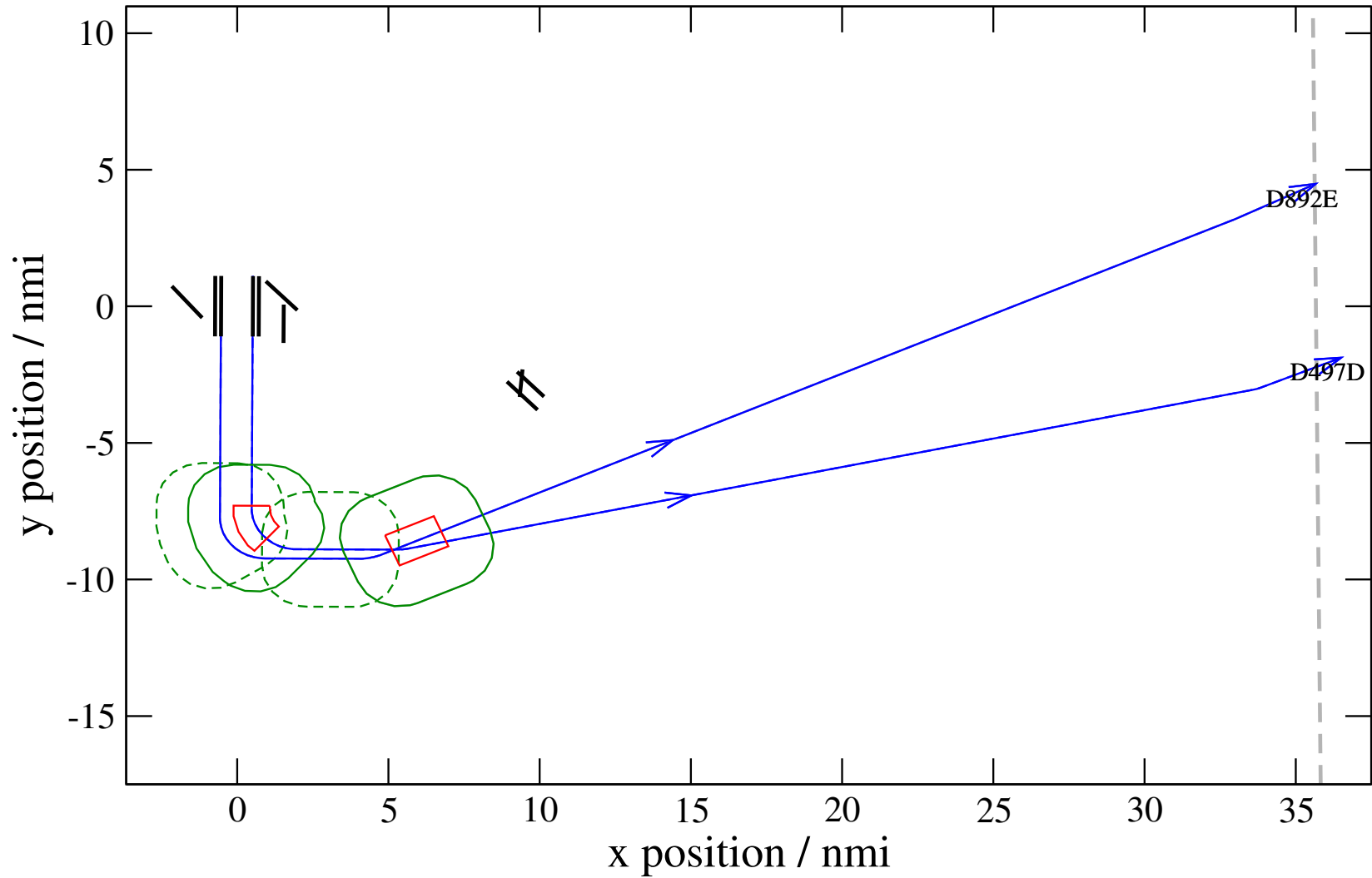
# Maneuver Altitude Profiles

+ D497D-D892E 0.005H->1.177V: D497D takeoff delay 2.50 Min (+150 s) 497-892-27



# Maneuver Planview

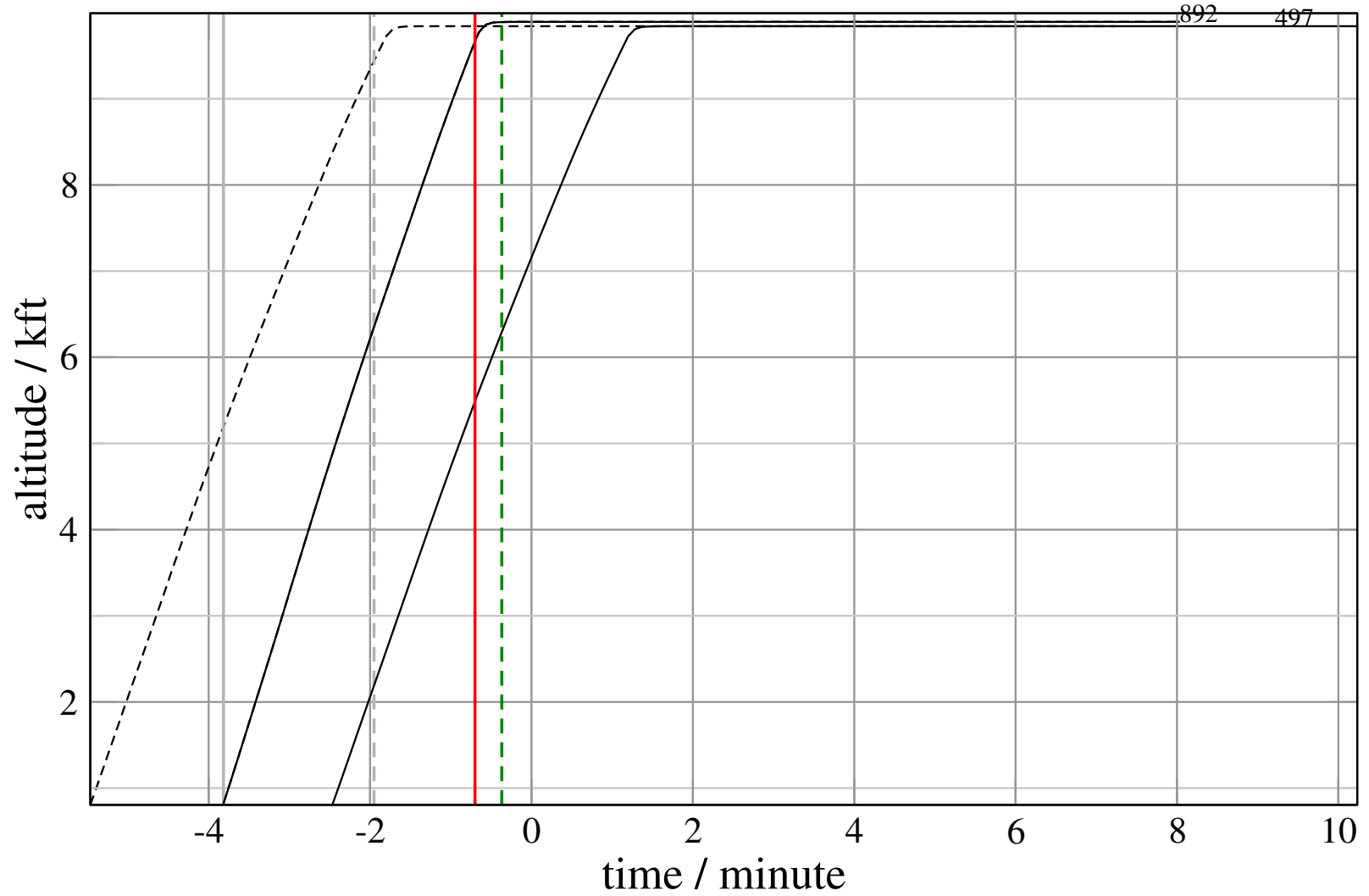
+ D497D-D892E 0.720H->1.177V: D497D takeoff delay 3.00 Min (+180 s) 497-892-28





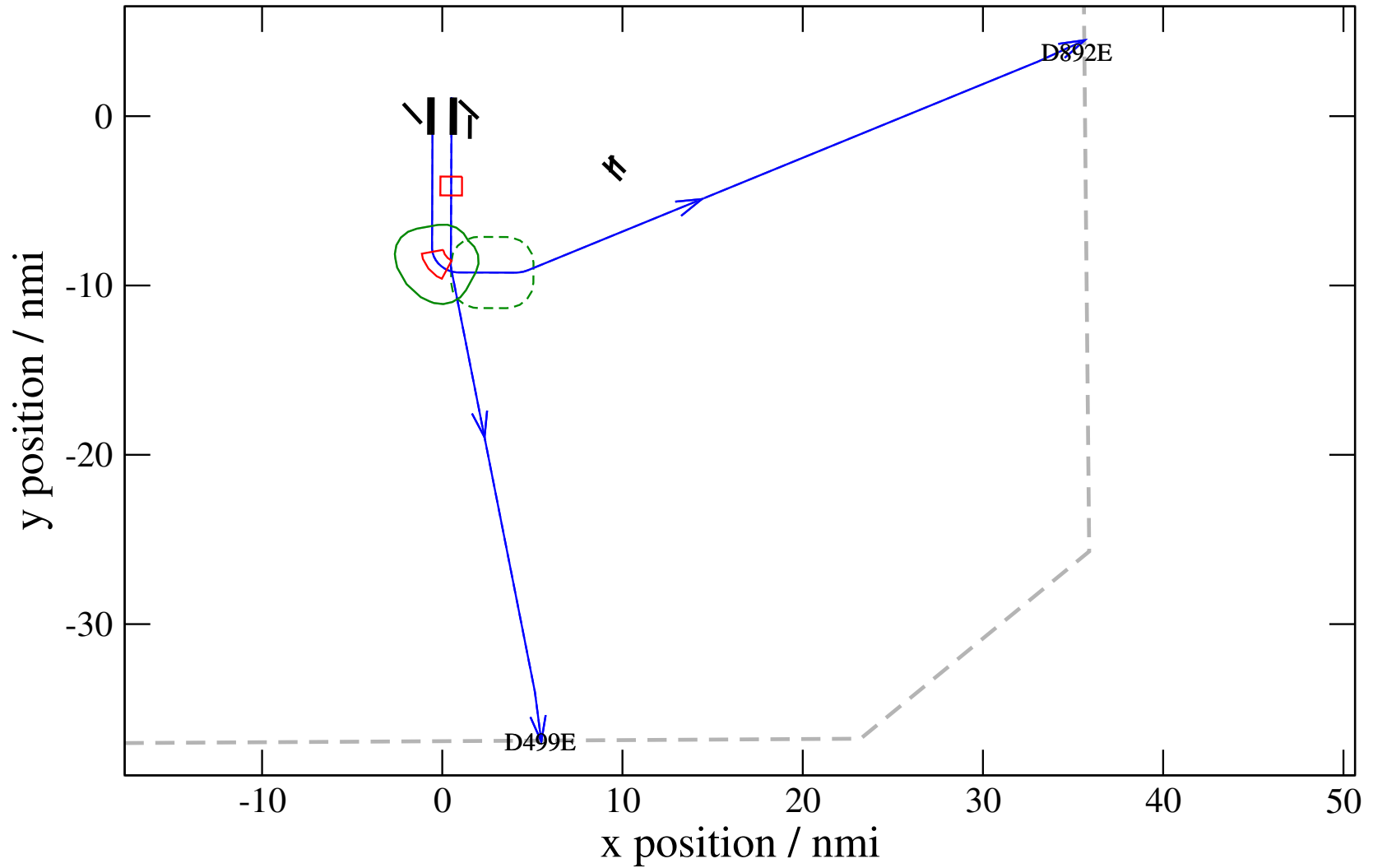
# Maneuver Altitude Profiles

+ D497D-D892E 0.720H->1.177V: D497D takeoff delay 3.00 Min (+180 s) 497-892-28



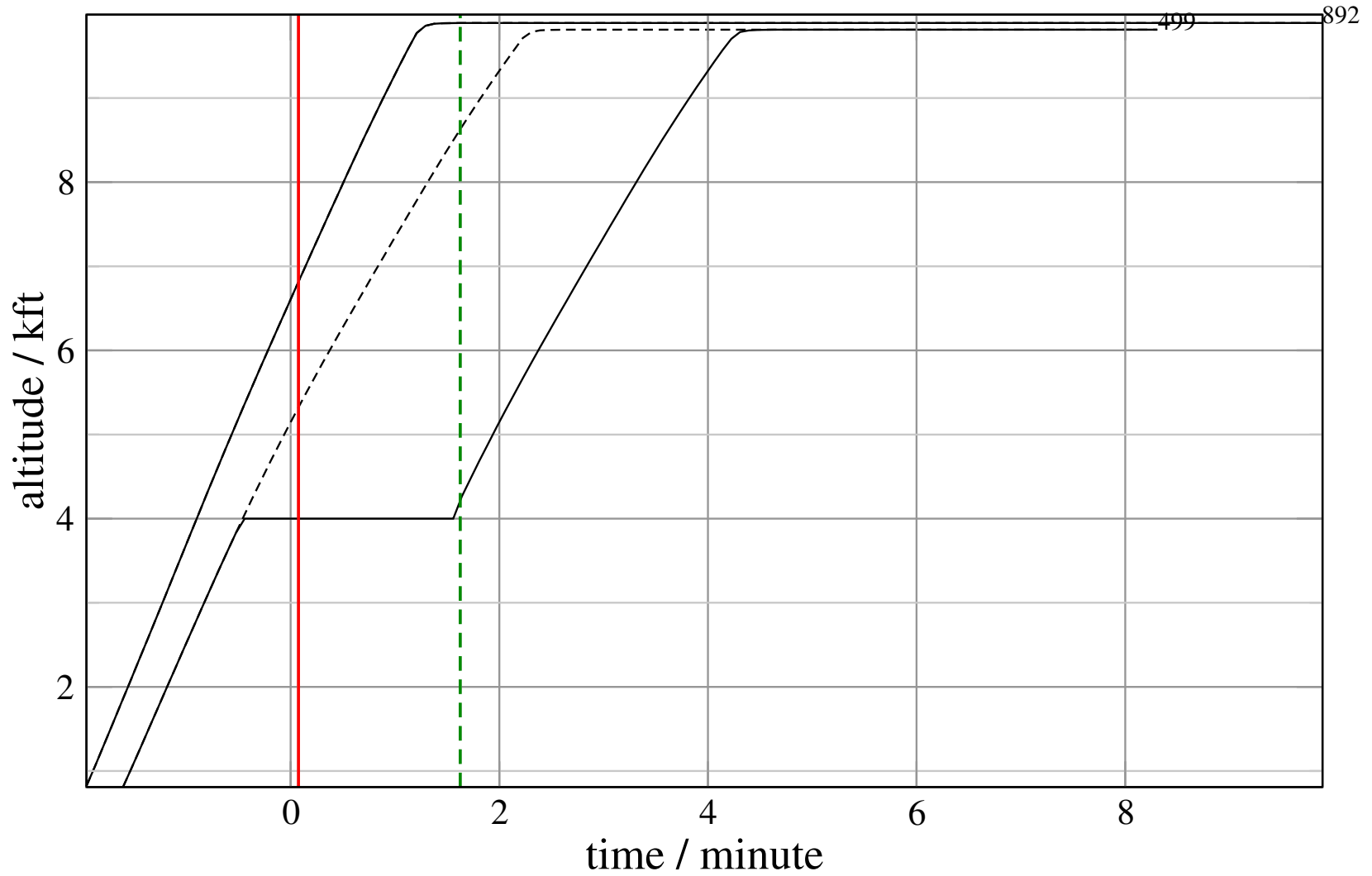
# Maneuver Planview

+ D499E-D892E 0.307H->1.080V: D499E temp alt 4.0 kft, 2.0 Min (+0 s) 499-892-24



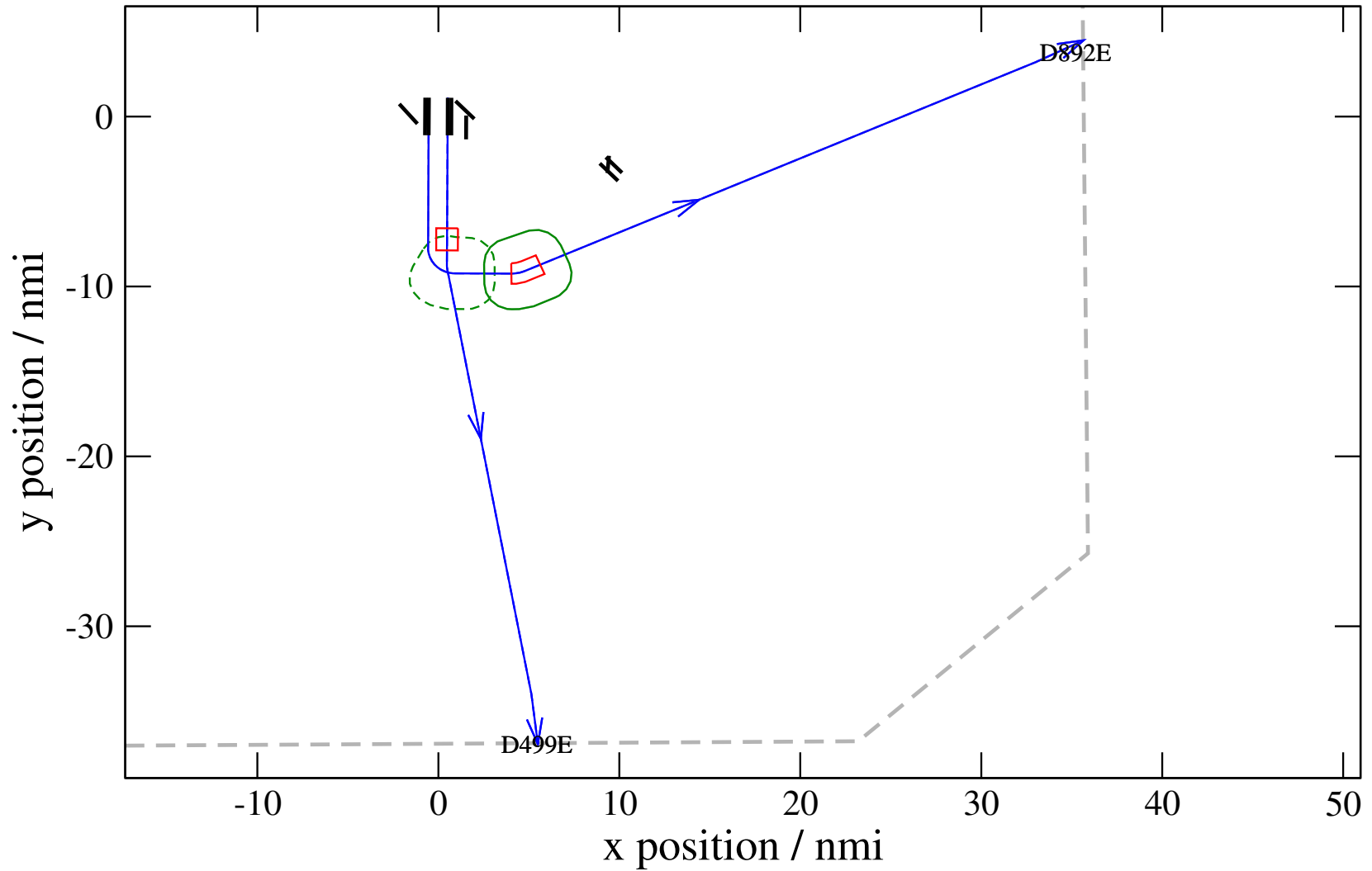
# Maneuver Altitude Profiles

+ D499E-D892E 0.307H->1.080V: D499E temp alt 4.0 kft, 2.0 Min (+0 s) 499-892-24



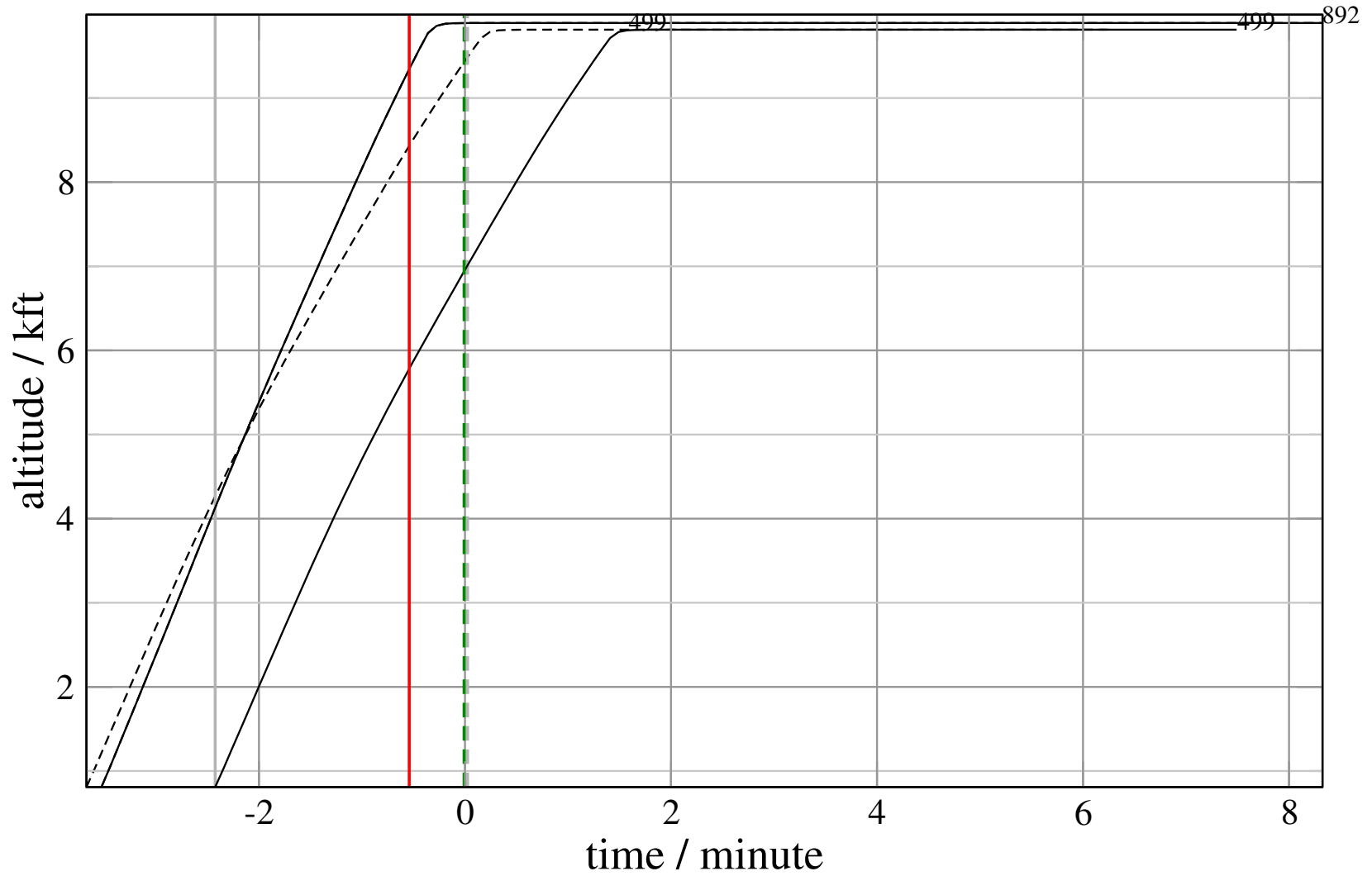
# Maneuver Planview

+ D499E-D892E 0.000H->1.211H: D499E takeoff delay 1.25 Min (+75 s) 499-892-25



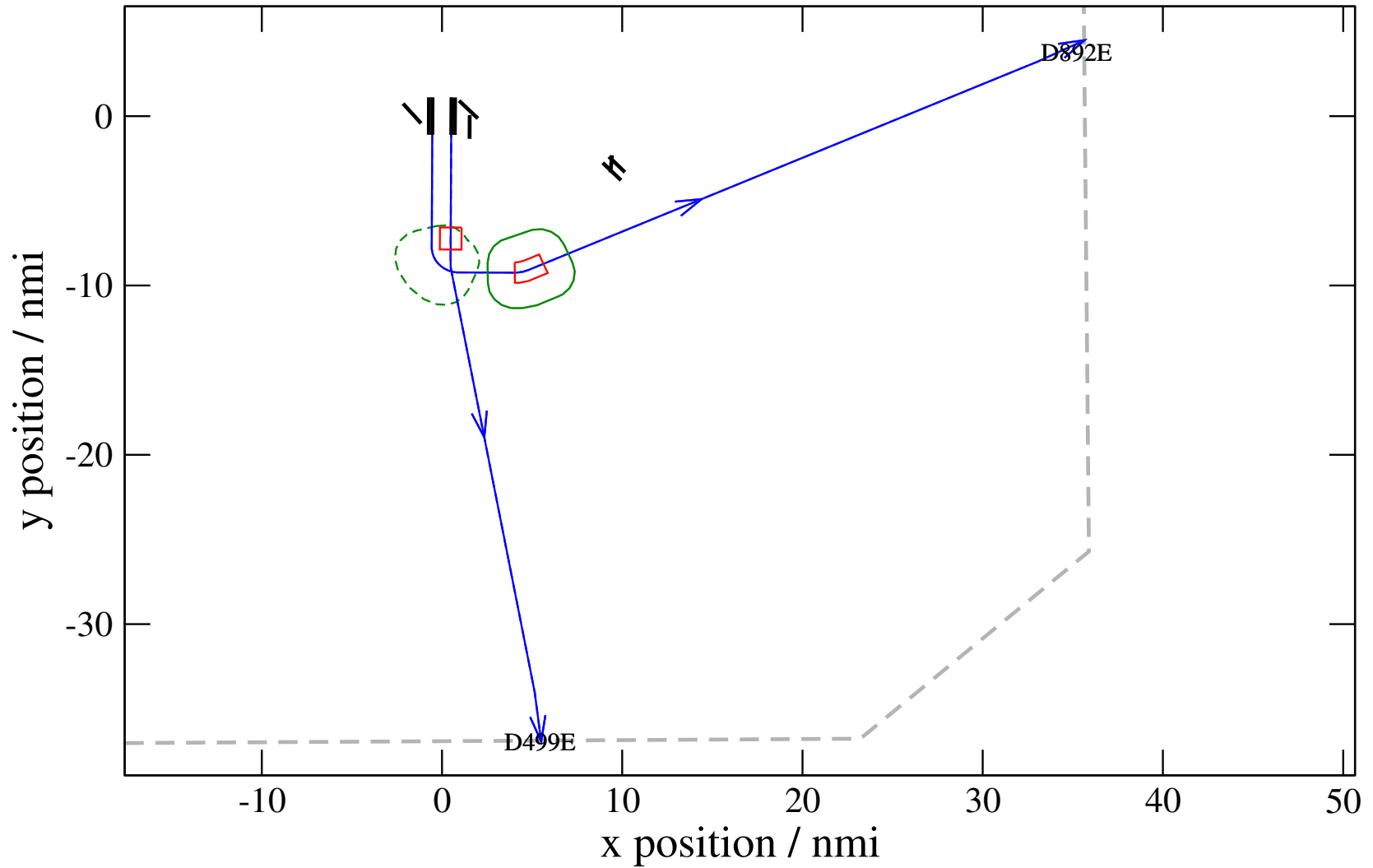
# Maneuver Altitude Profiles

+ D499E-D892E 0.000H->1.211H: D499E takeoff delay 1.25 Min (+75 s) 499-892-25



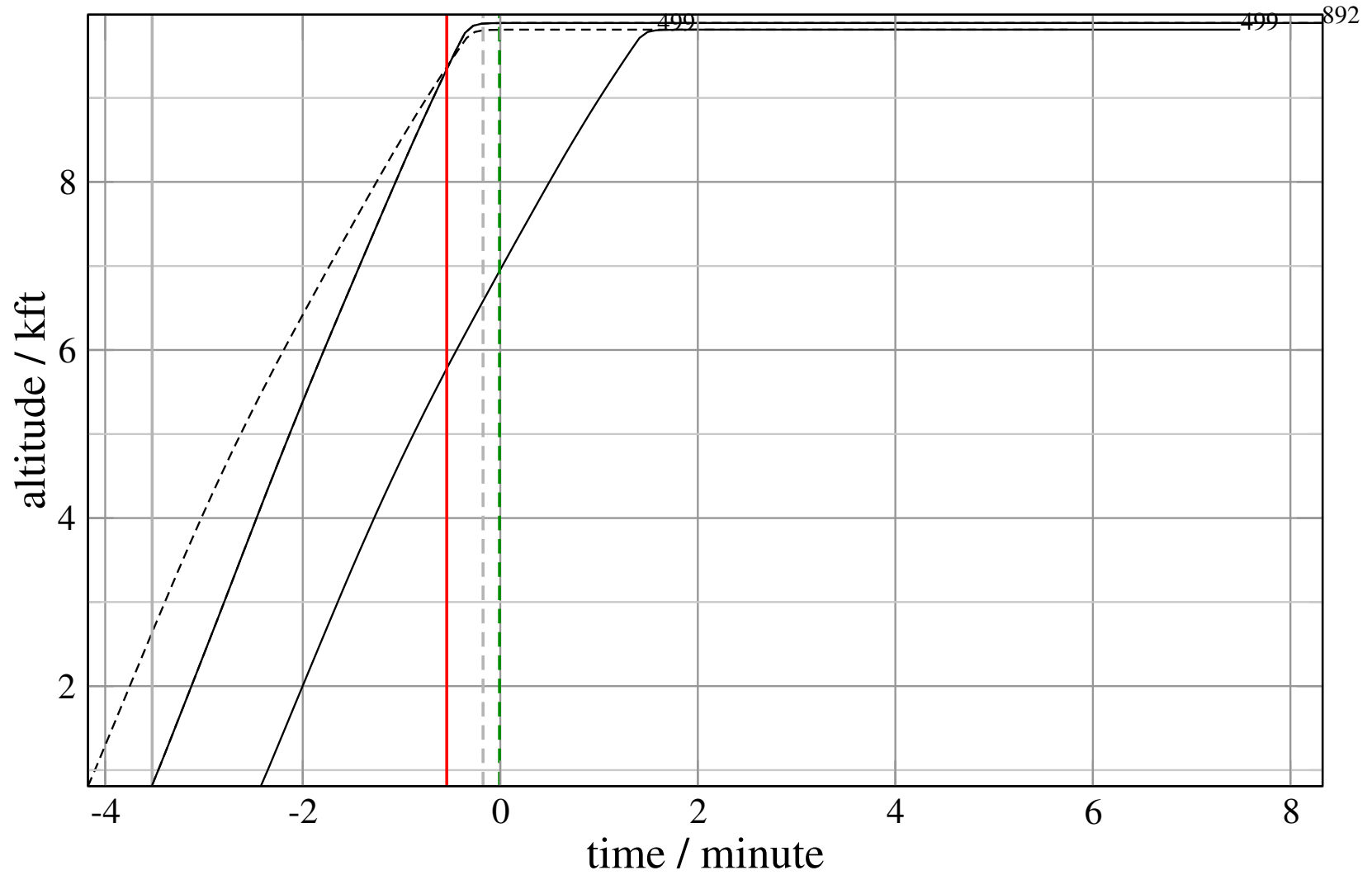
# Maneuver Planview

+ D499E-D892E 0.000H->1.211H: D499E takeoff delay 1.75 Min (+105 s) 499-892-26



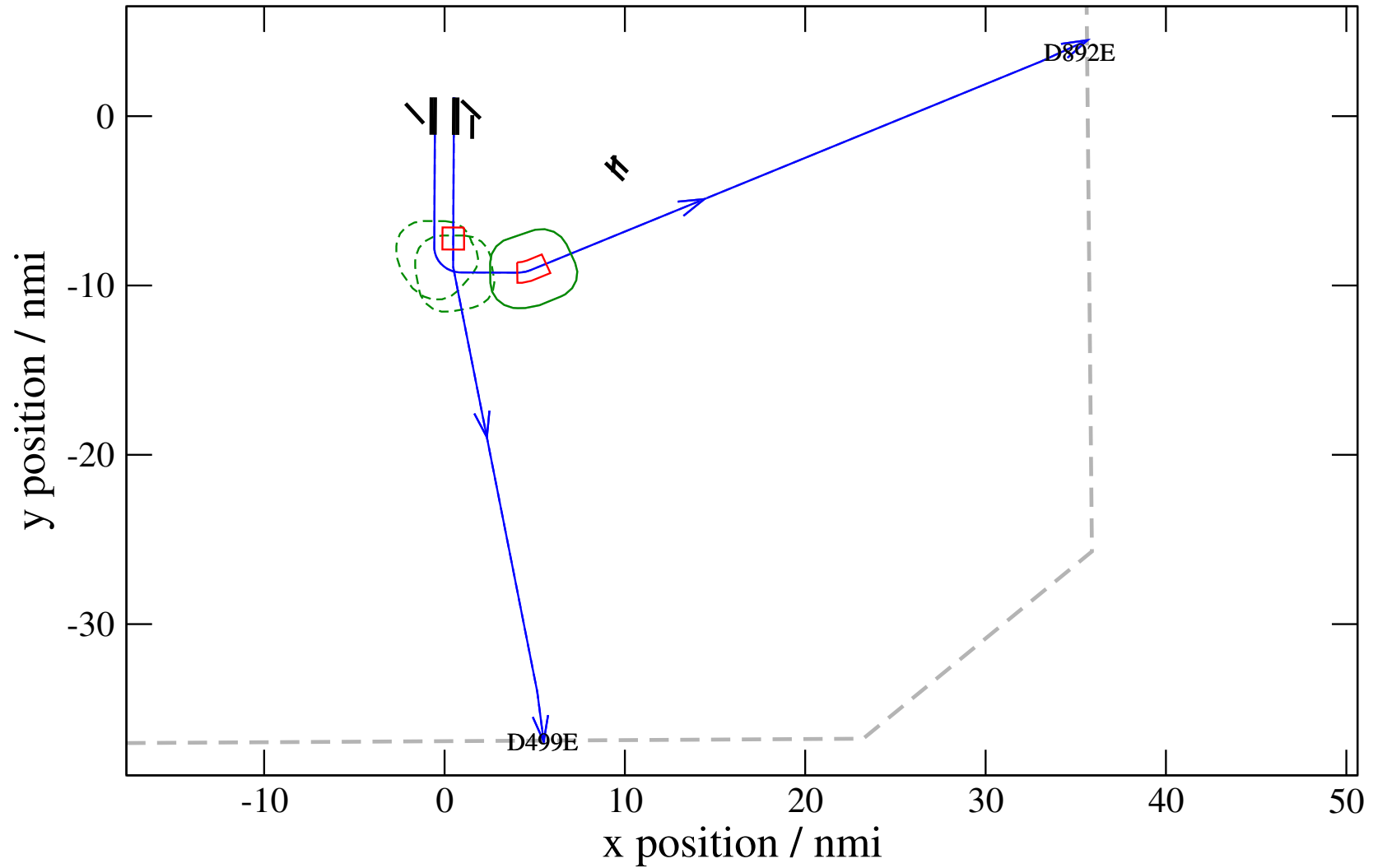
# Maneuver Altitude Profiles

+ D499E-D892E 0.000H->1.211H: D499E takeoff delay 1.75 Min (+105 s) 499-892-26



# Maneuver Planview

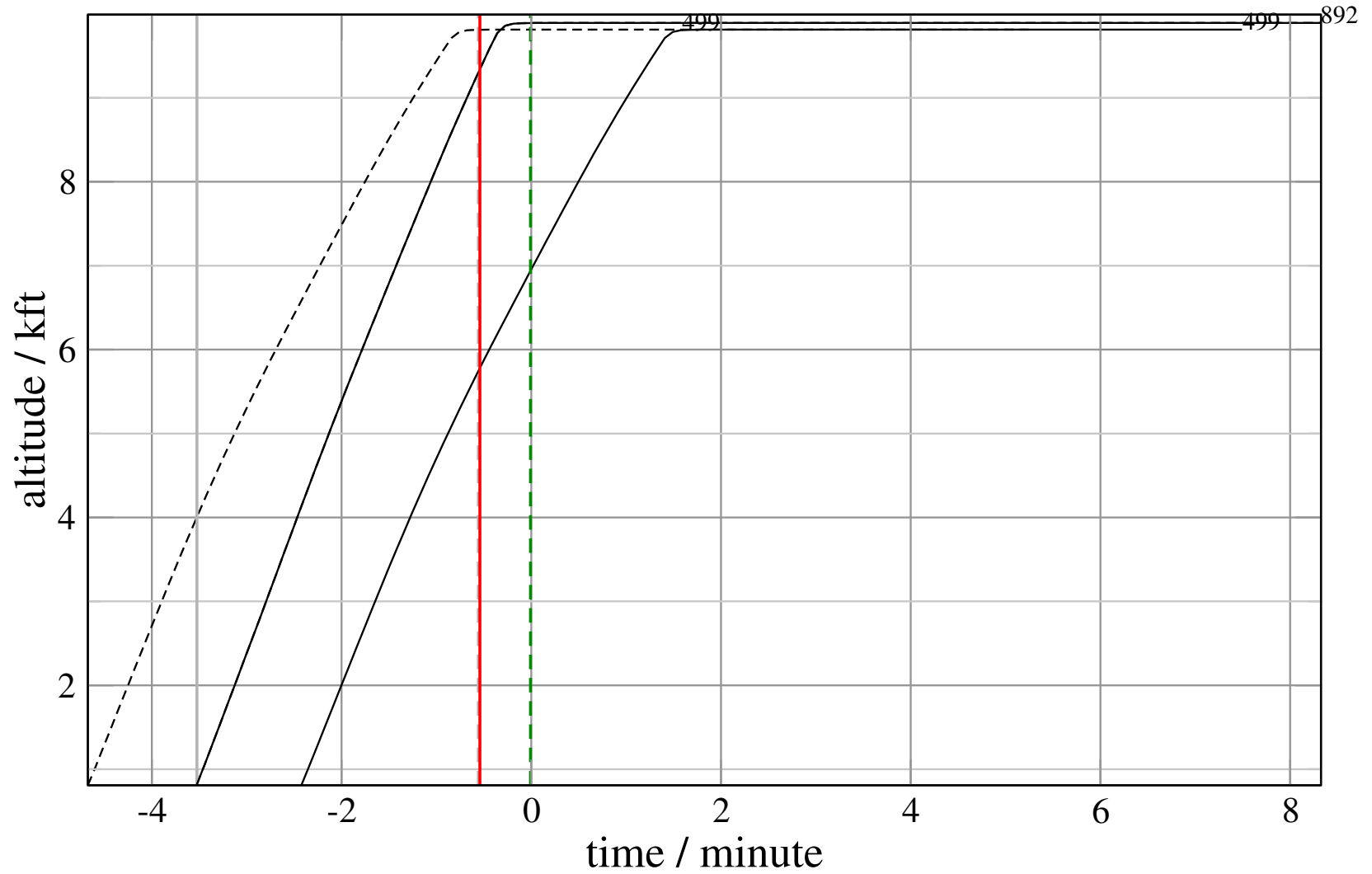
+ D499E-D892E 0.000H->1.211H: D499E takeoff delay 2.25 Min (+135 s) 499-892-27





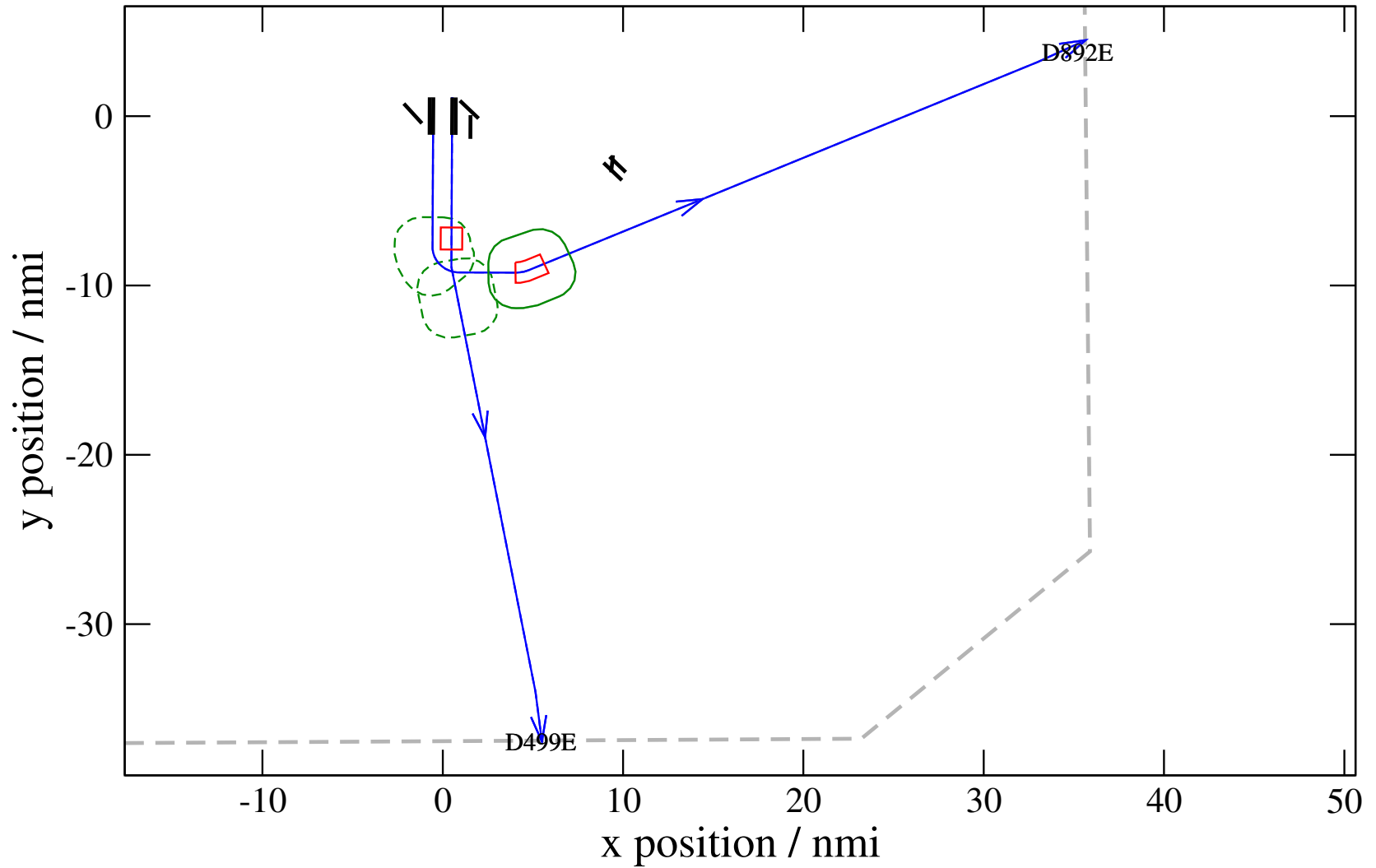
# Maneuver Altitude Profiles

+ D499E-D892E 0.000H->1.211H: D499E takeoff delay 2.25 Min (+135 s) 499-892-27



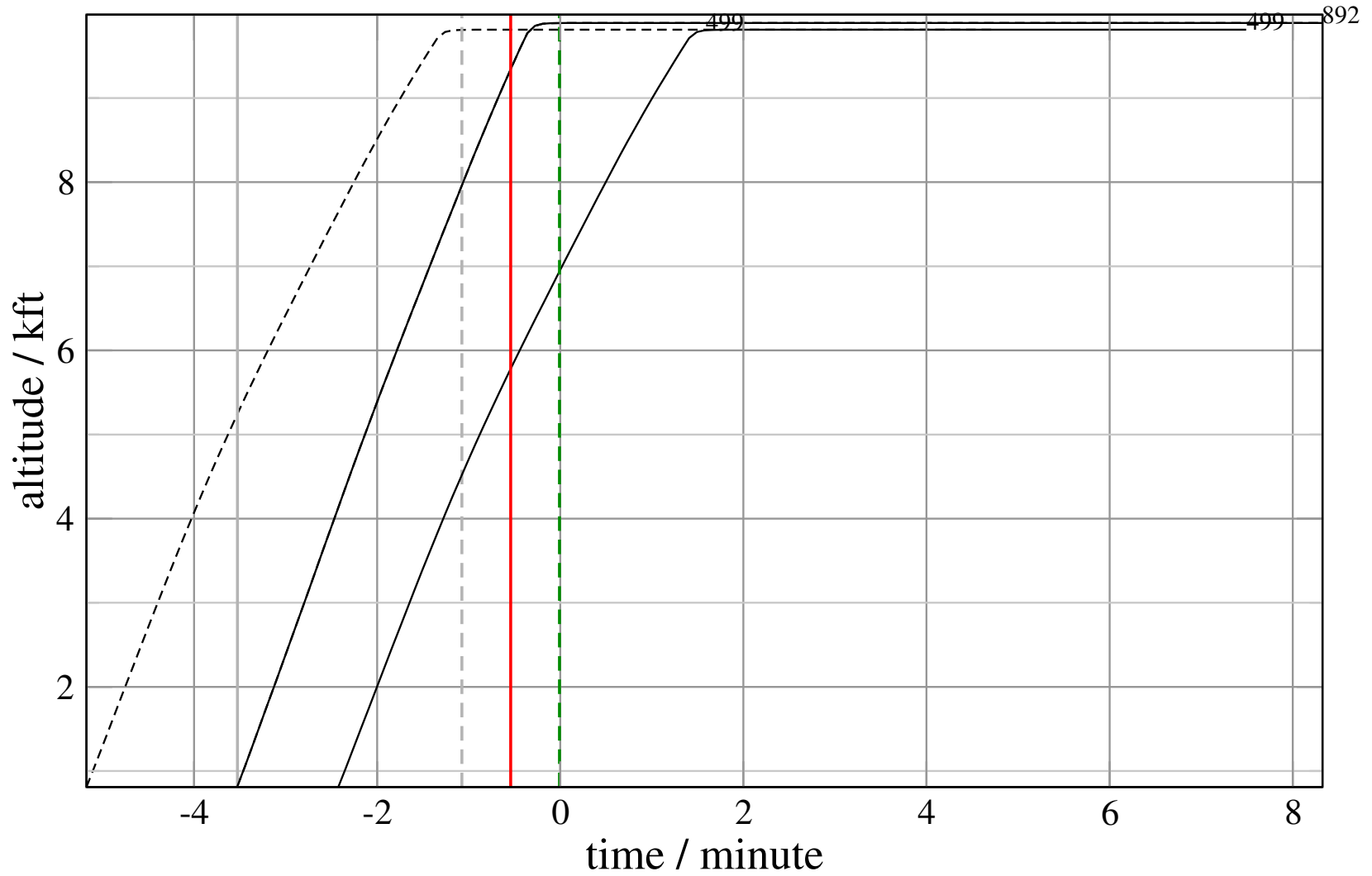
# Maneuver Planview

+ D499E-D892E 0.414H->1.211H: D499E takeoff delay 2.75 Min (+165 s) 499-892-28



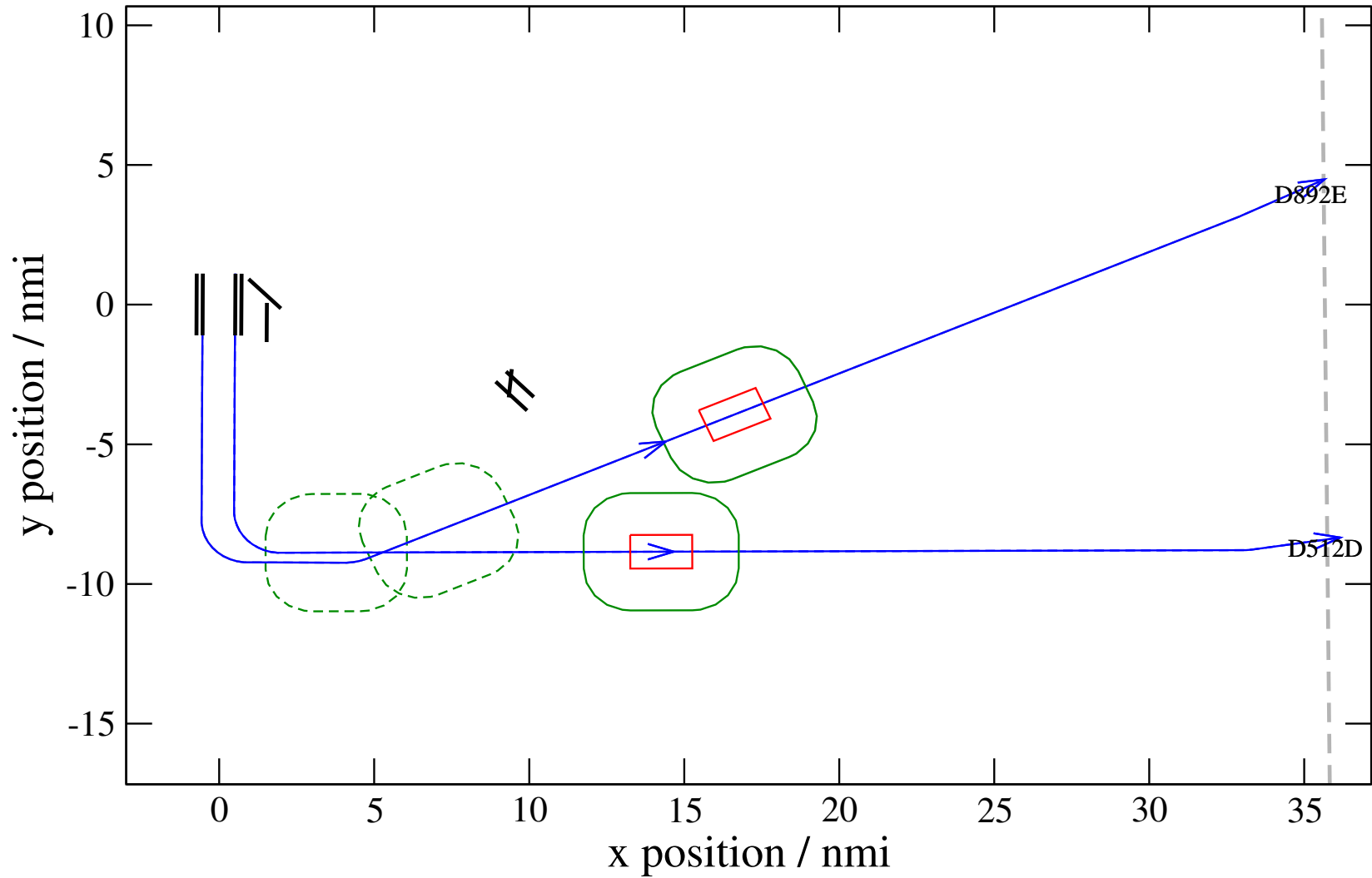
# Maneuver Altitude Profiles

+ D499E-D892E 0.414H->1.211H: D499E takeoff delay 2.75 Min (+165 s) 499-892-28



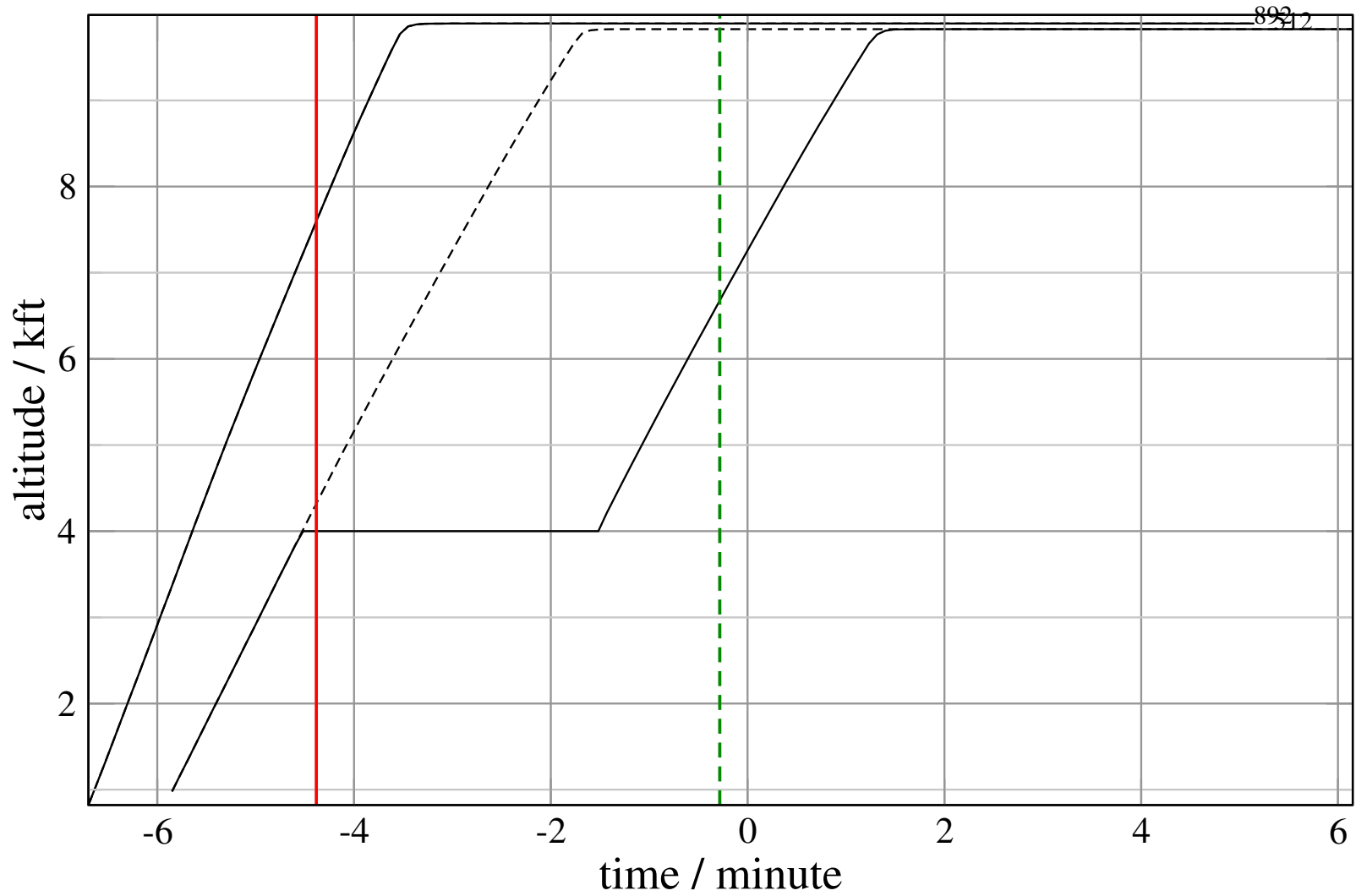
# Maneuver Planview

+ D512D-D892E 0.497H->1.144H: D512D temp alt 4.0 kft, 3.0 Min (+0 s) 512-892-23



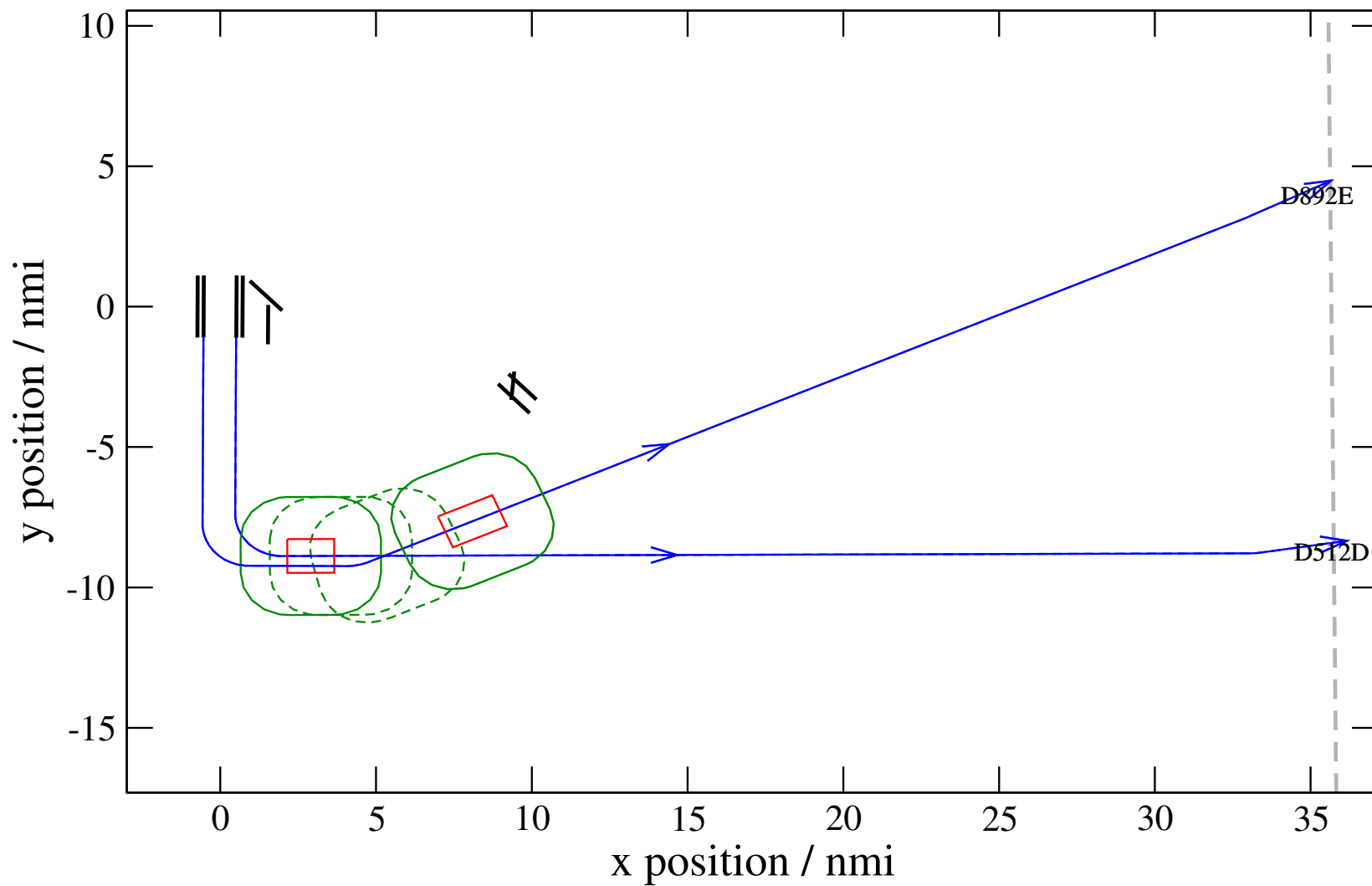
# Maneuver Altitude Profiles

+ D512D-D892E 0.497H->1.144H: D512D temp alt 4.0 kft, 3.0 Min (+0 s) 512-892-23



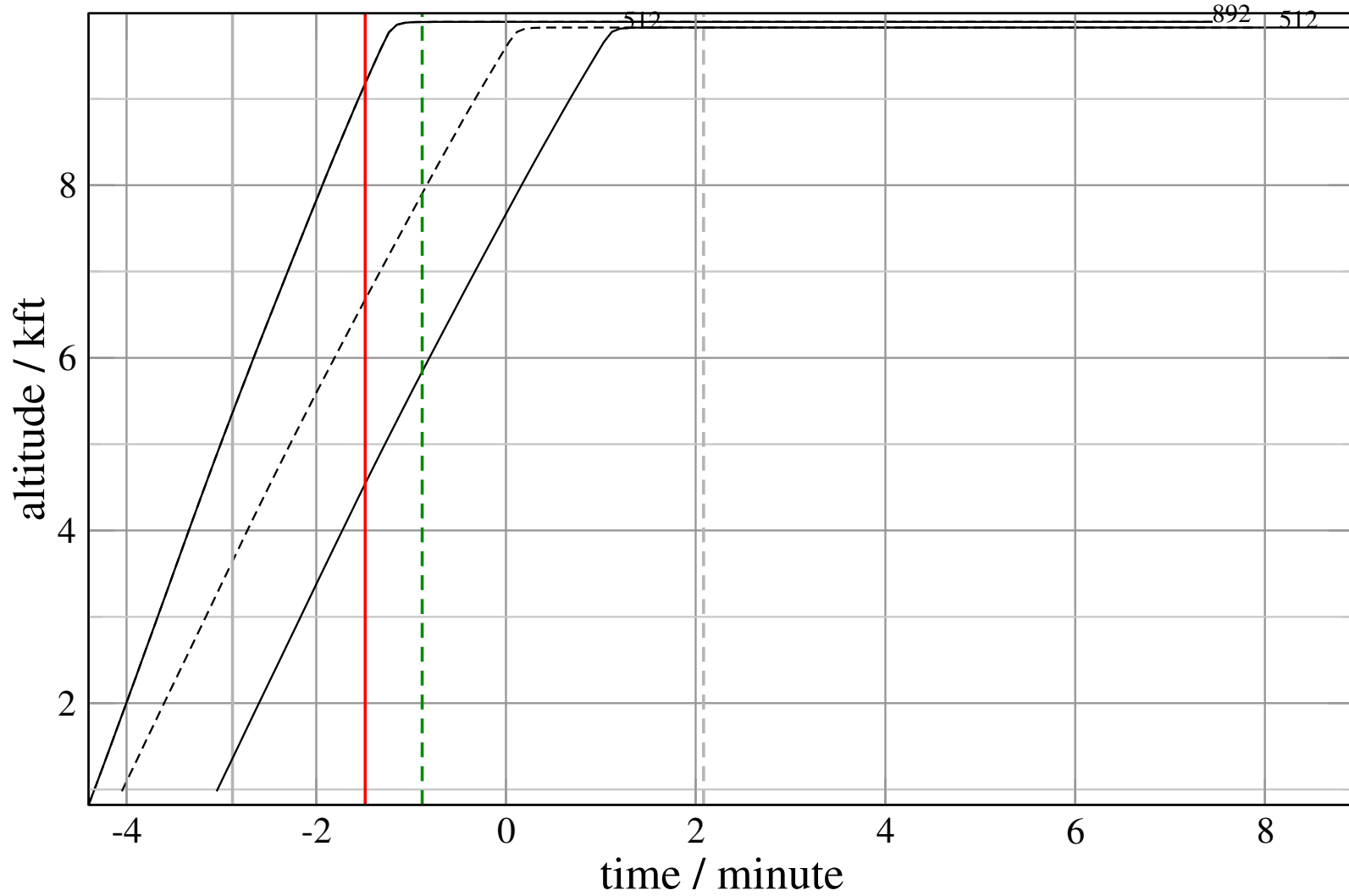
# Maneuver Planview

+ D512D-D892E 0.000H->1.142H: D512D takeoff delay 1.00 Min (+60 s) 512-892-24



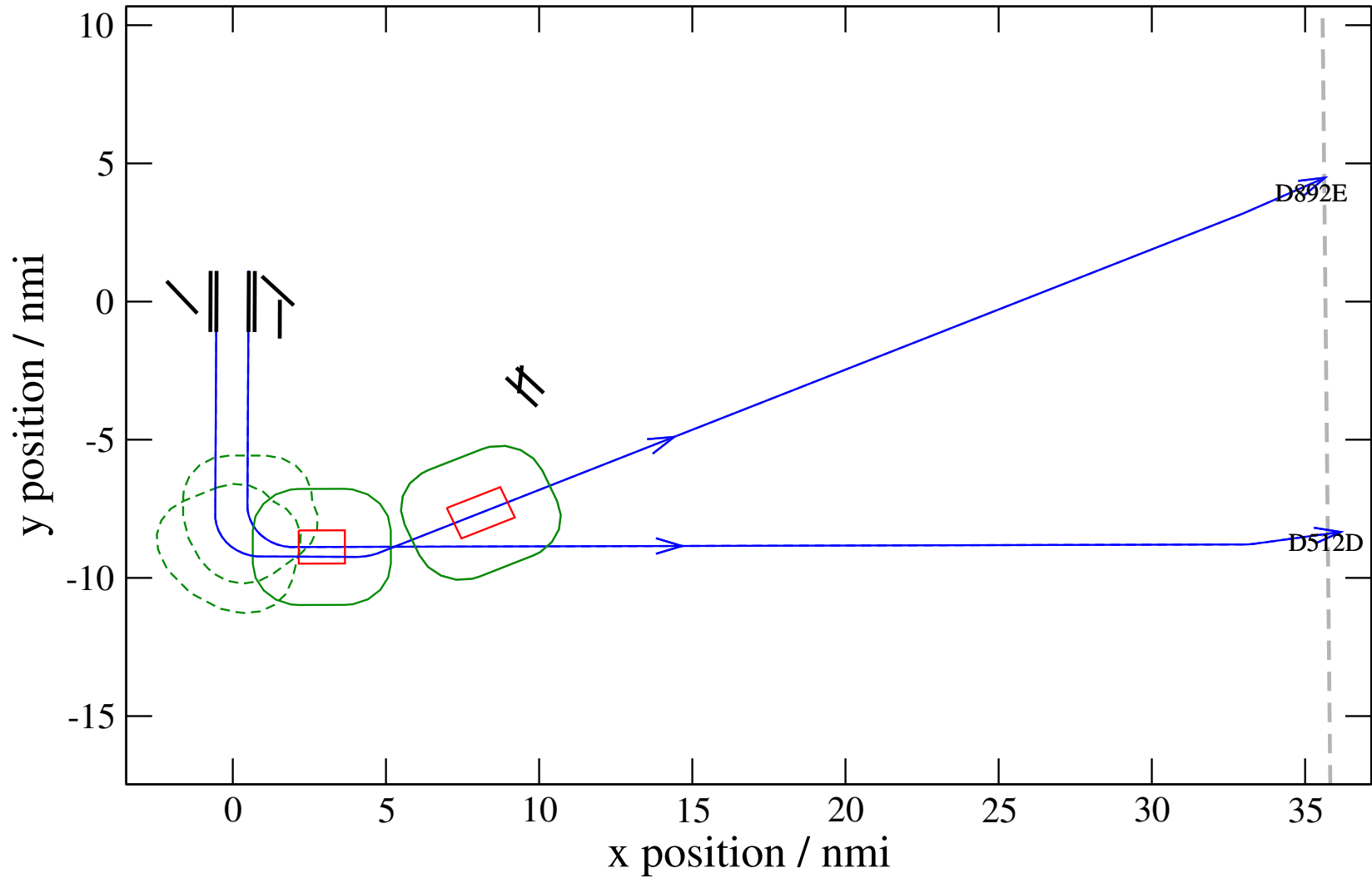
# Maneuver Altitude Profiles

+ D512D-D892E 0.000H->1.142H: D512D takeoff delay 1.00 Min (+60 s) 512-892-24



# Maneuver Planview

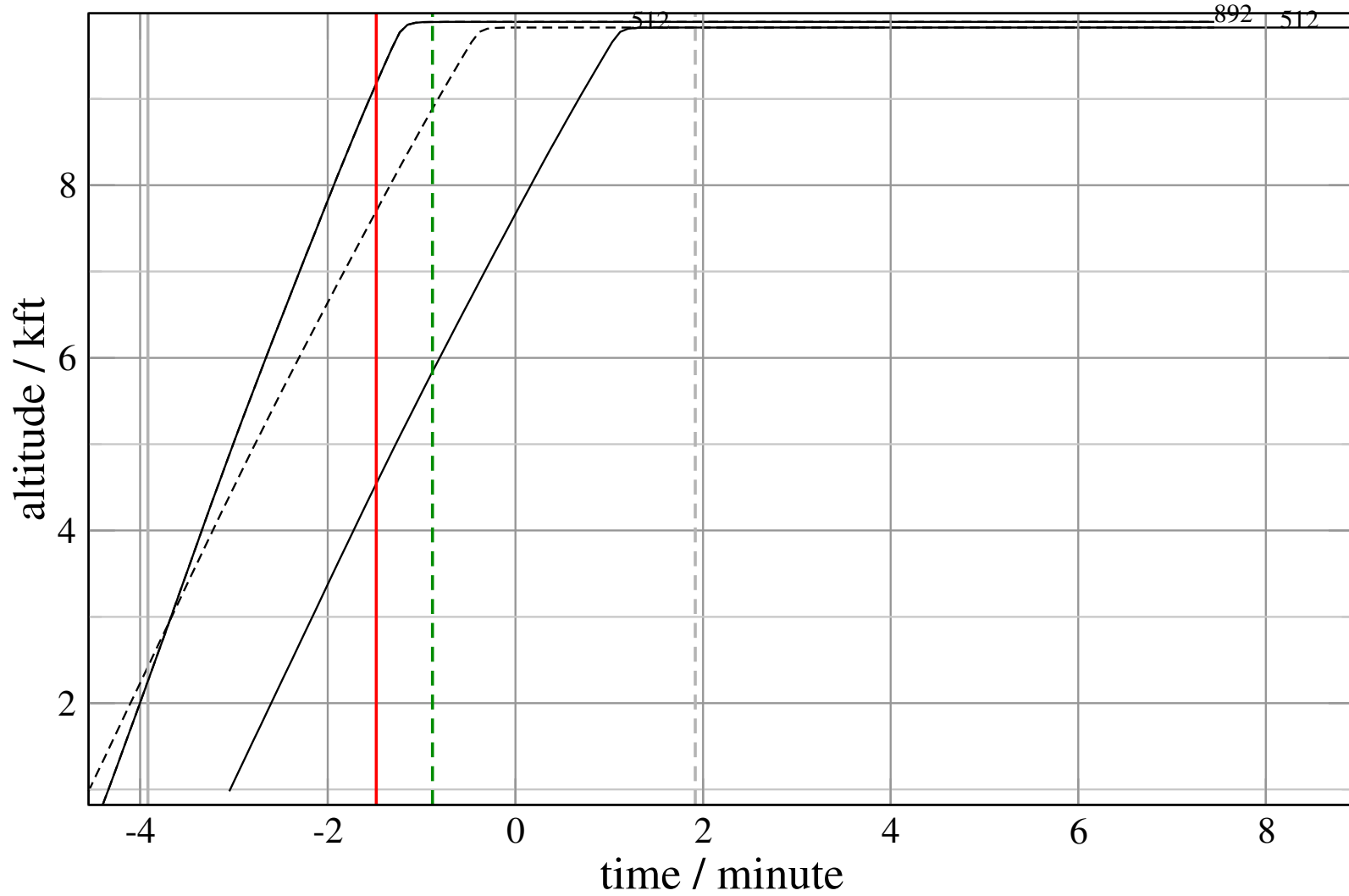
+ D512D-D892E 0.000H->1.142H: D512D takeoff delay 1.50 Min (+90 s) 512-892-25





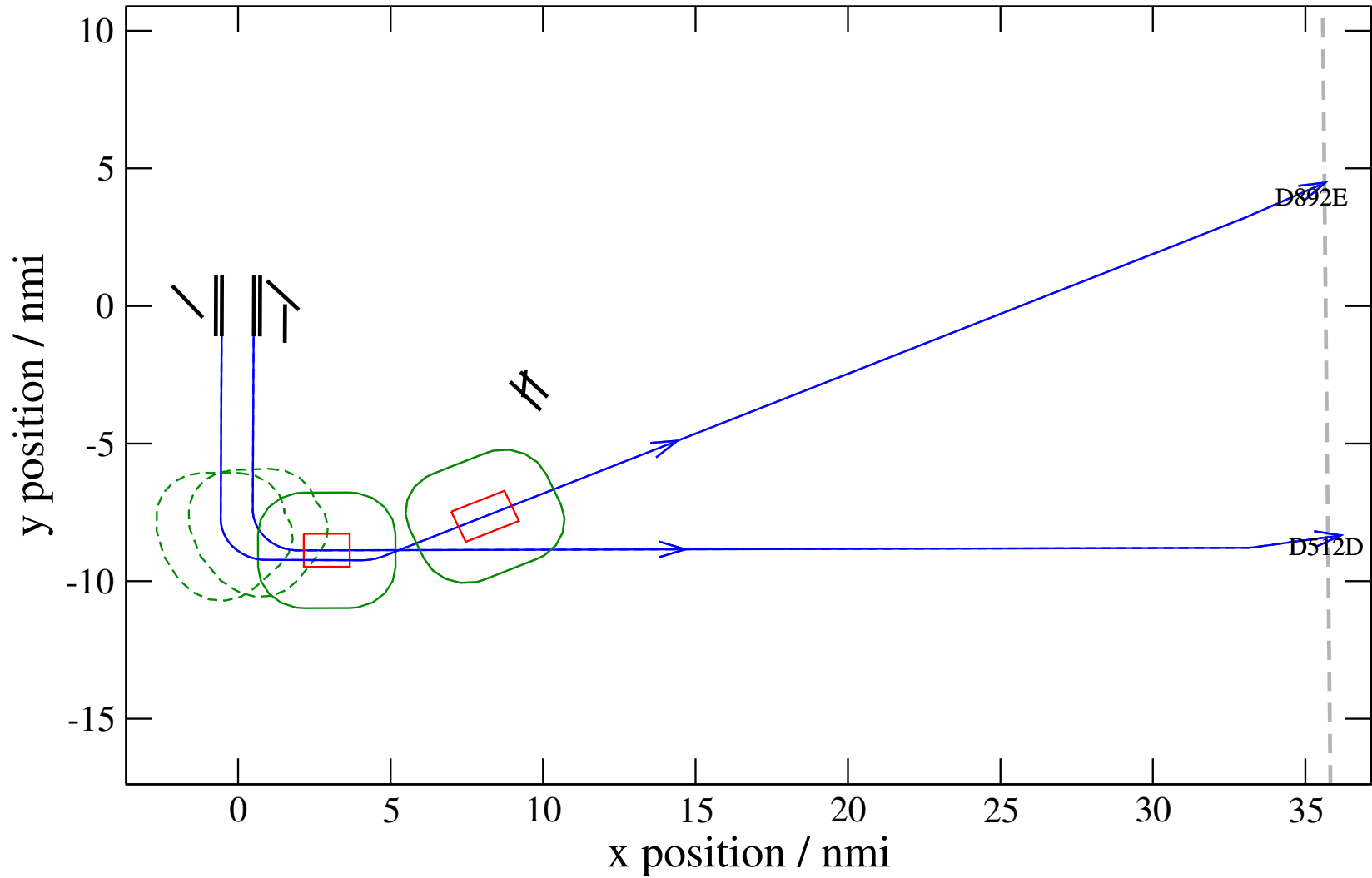
# Maneuver Altitude Profiles

+ D512D-D892E 0.000H->1.142H: D512D takeoff delay 1.50 Min (+90 s) 512-892-25



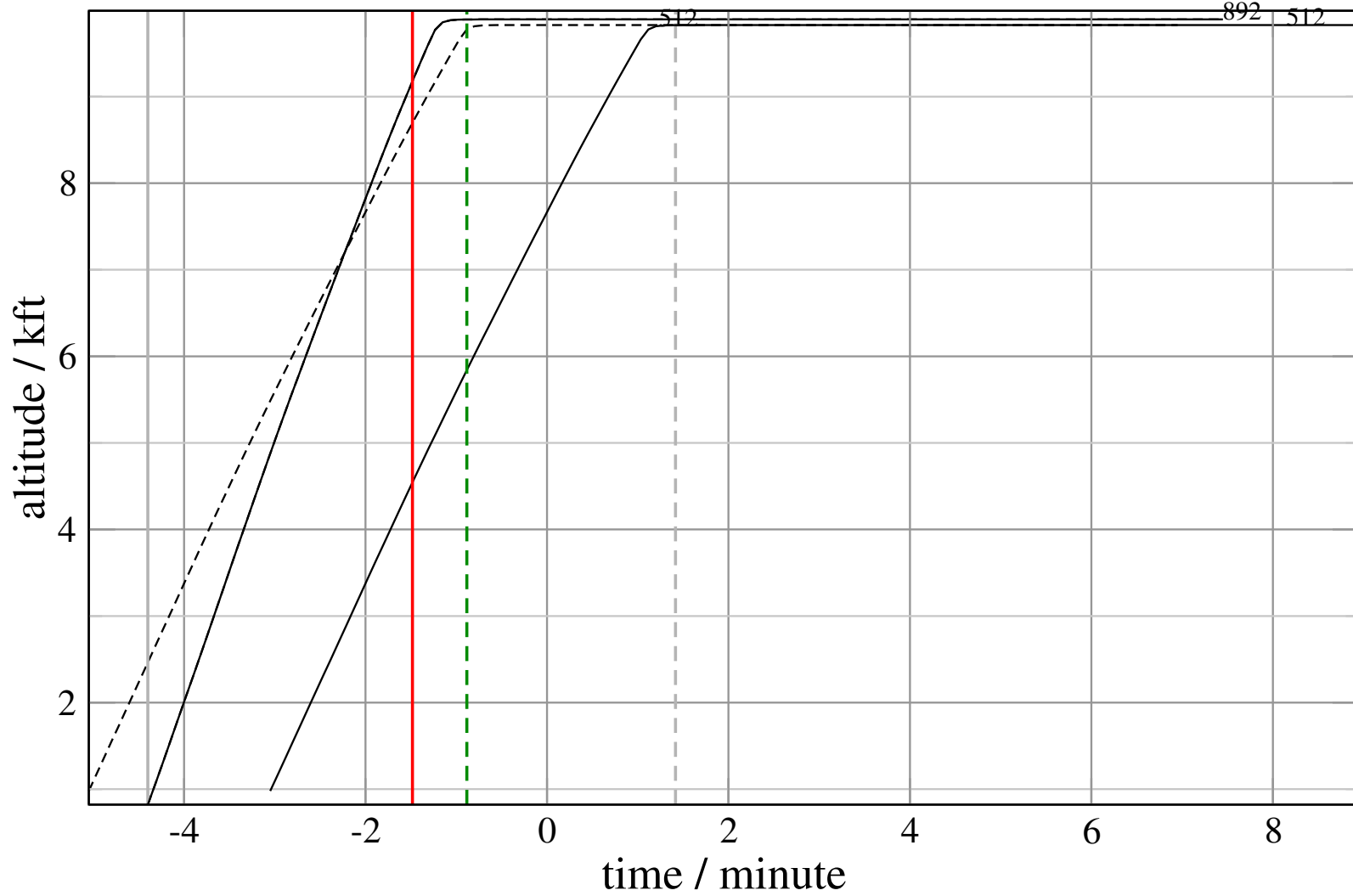
# Maneuver Planview

+ D512D-D892E 0.000H->1.142H: D512D takeoff delay 2.00 Min (+120 s) 512-892-26



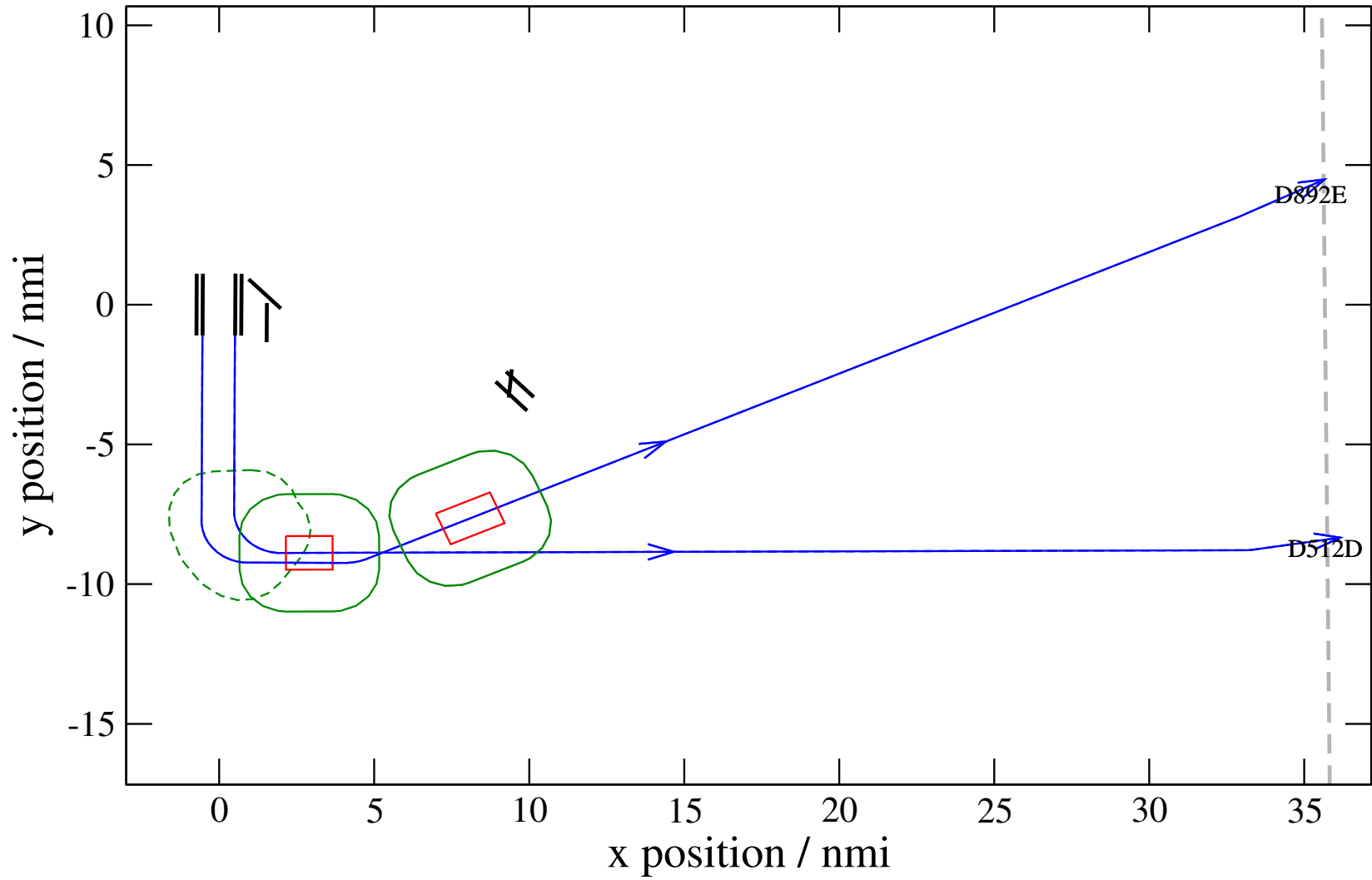
# Maneuver Altitude Profiles

+ D512D-D892E 0.000H->1.142H: D512D takeoff delay 2.00 Min (+120 s) 512-892-26



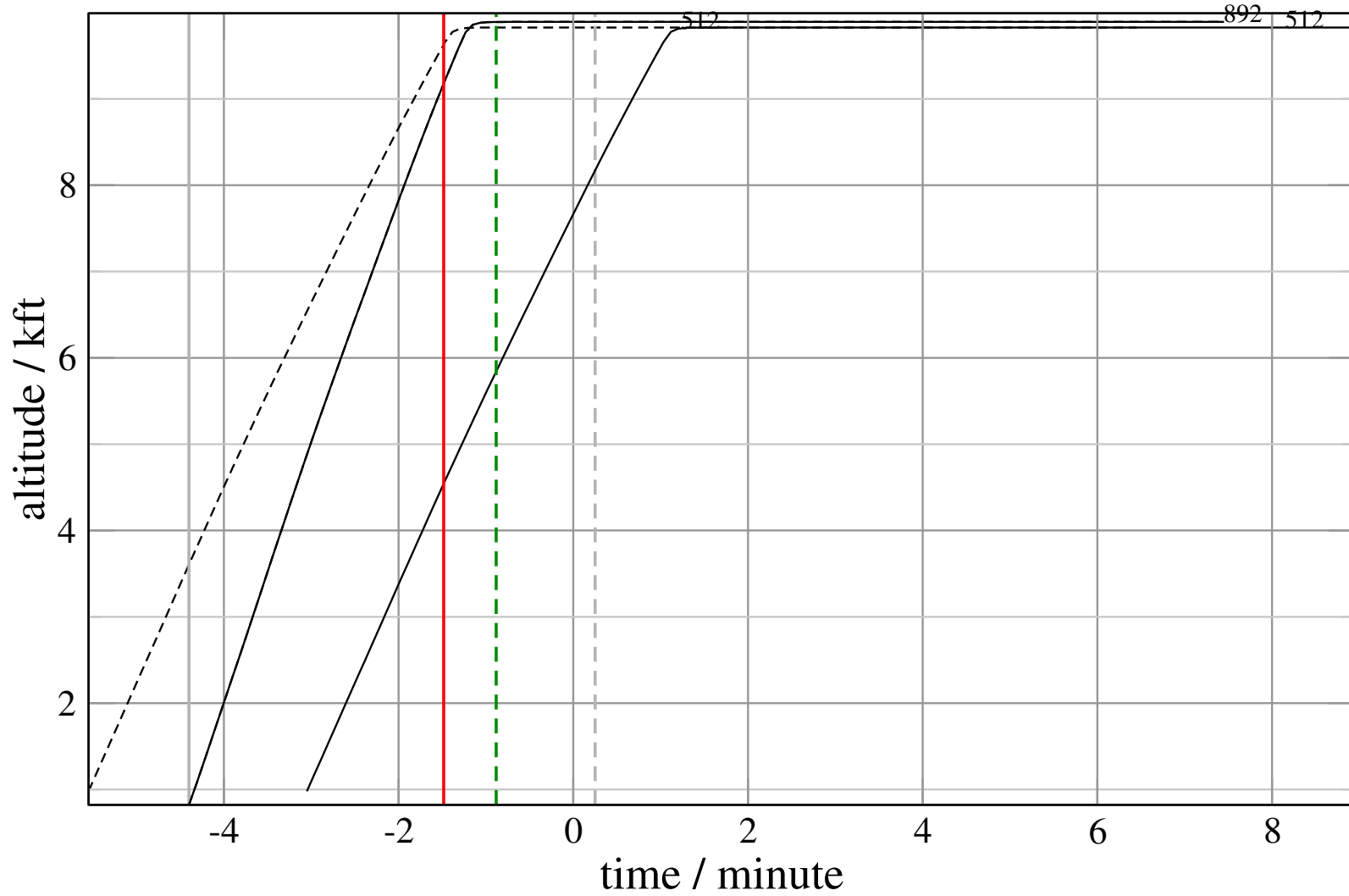
# Maneuver Planview

+ D512D-D892E 0.000H->1.142H: D512D takeoff delay 2.50 Min (+150 s) 512-892-27



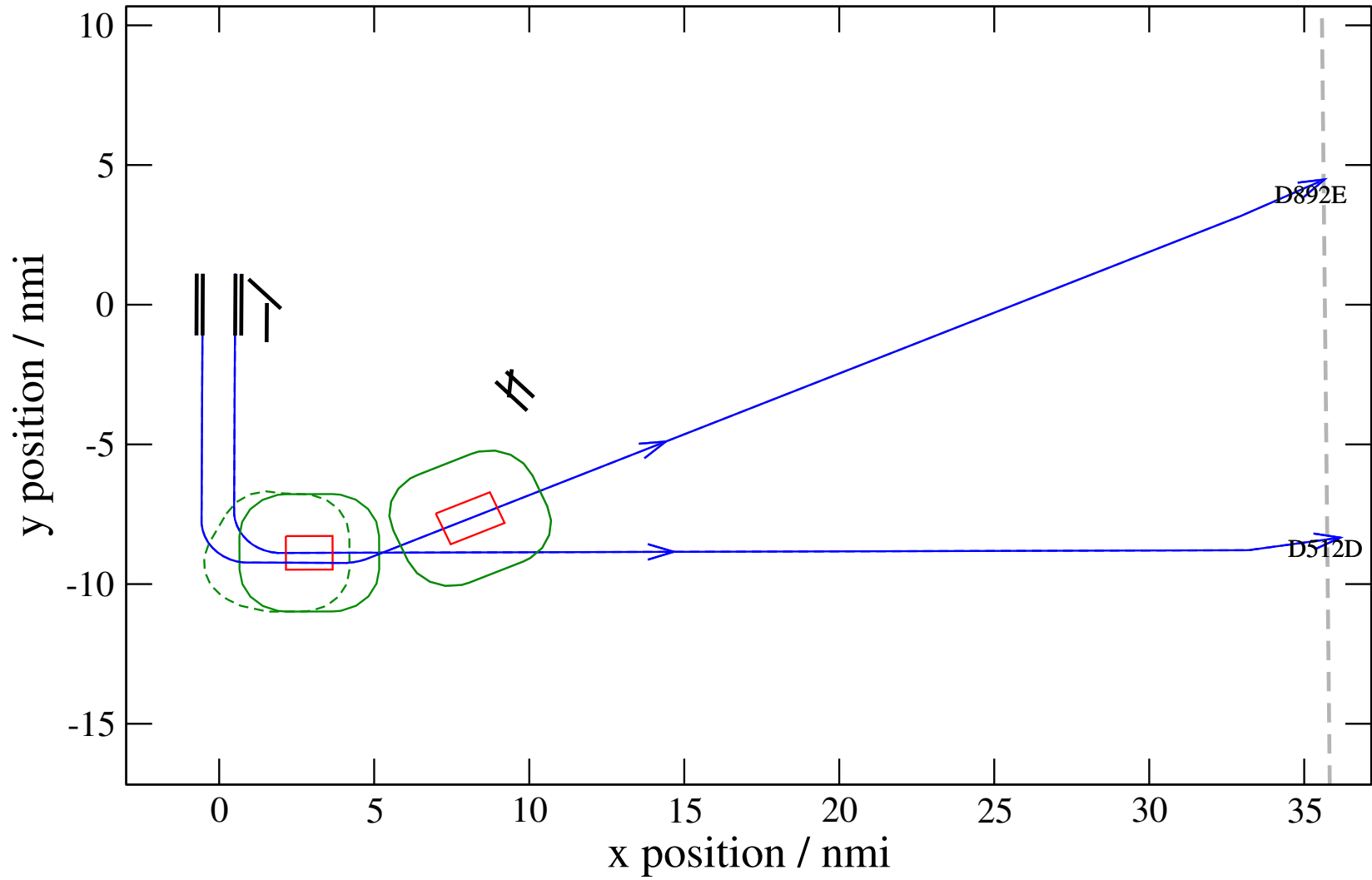
# Maneuver Altitude Profiles

+ D512D-D892E 0.000H->1.142H: D512D takeoff delay 2.50 Min (+150 s) 512-892-27



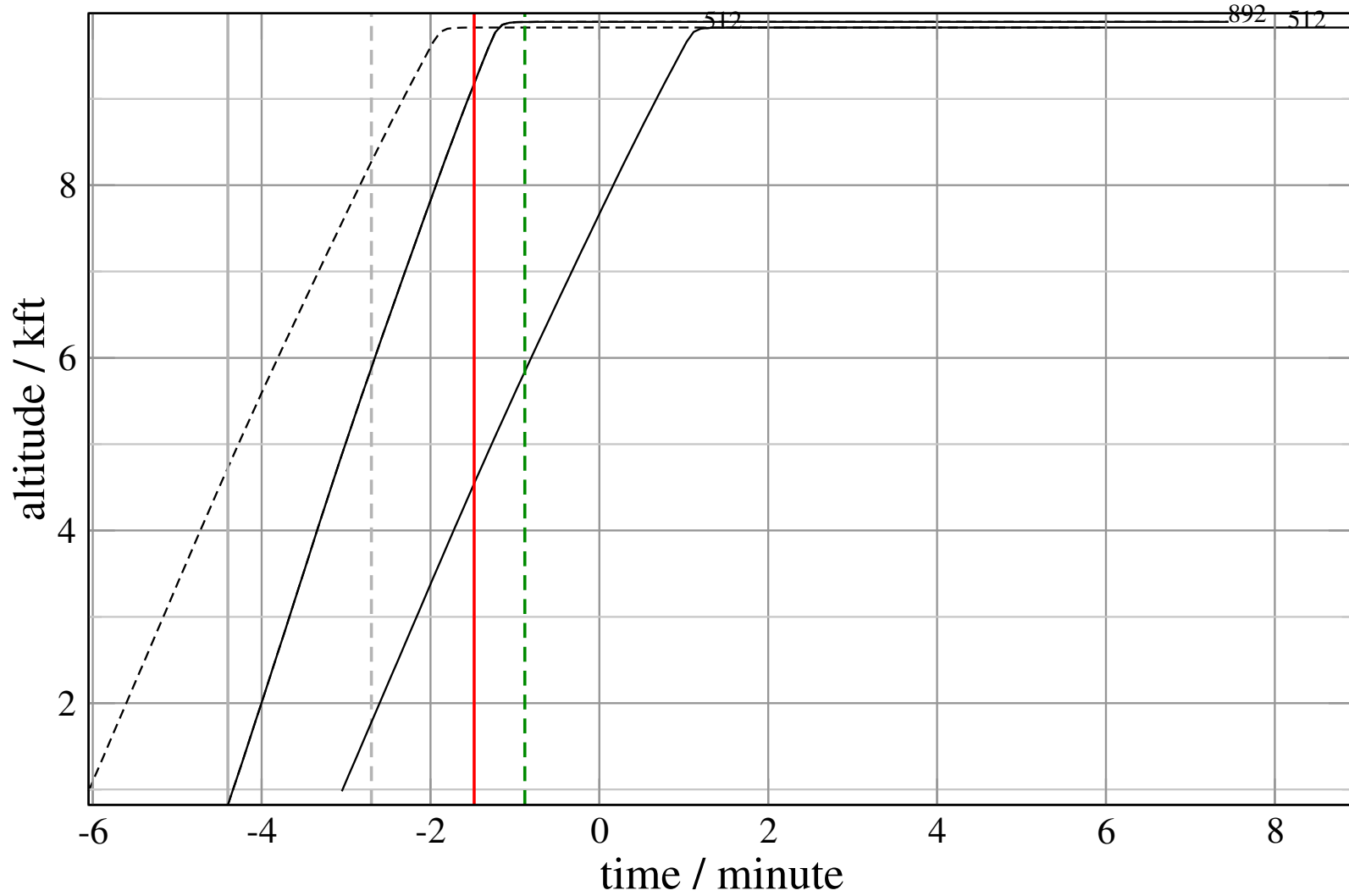
# Maneuver Planview

+ D512D-D892E 0.521H->1.142H: D512D takeoff delay 3.00 Min (+180 s) 512-892-28



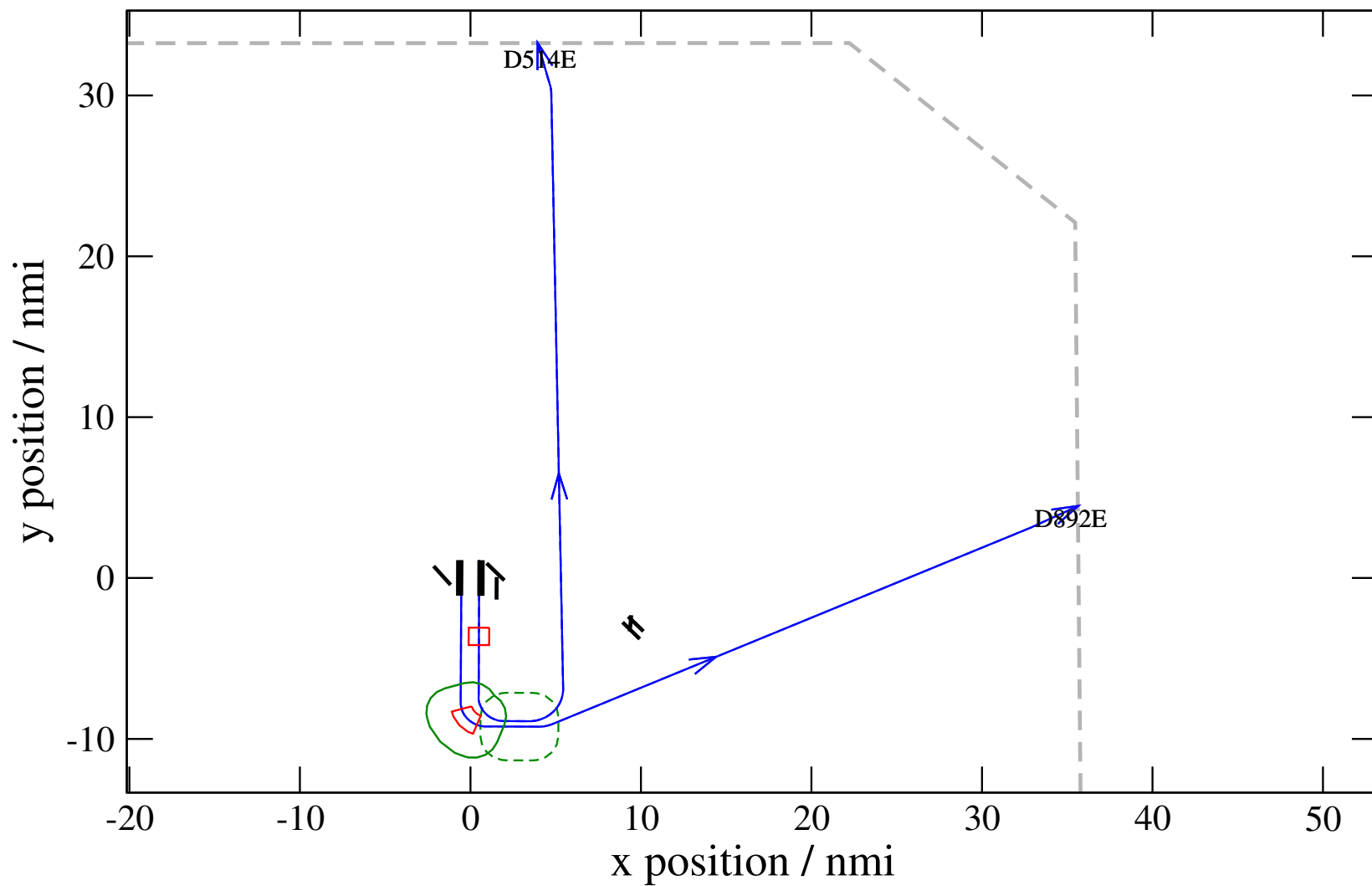
# Maneuver Altitude Profiles

+ D512D-D892E 0.521H->1.142H: D512D takeoff delay 3.00 Min (+180 s) 512-892-28



# Maneuver Planview

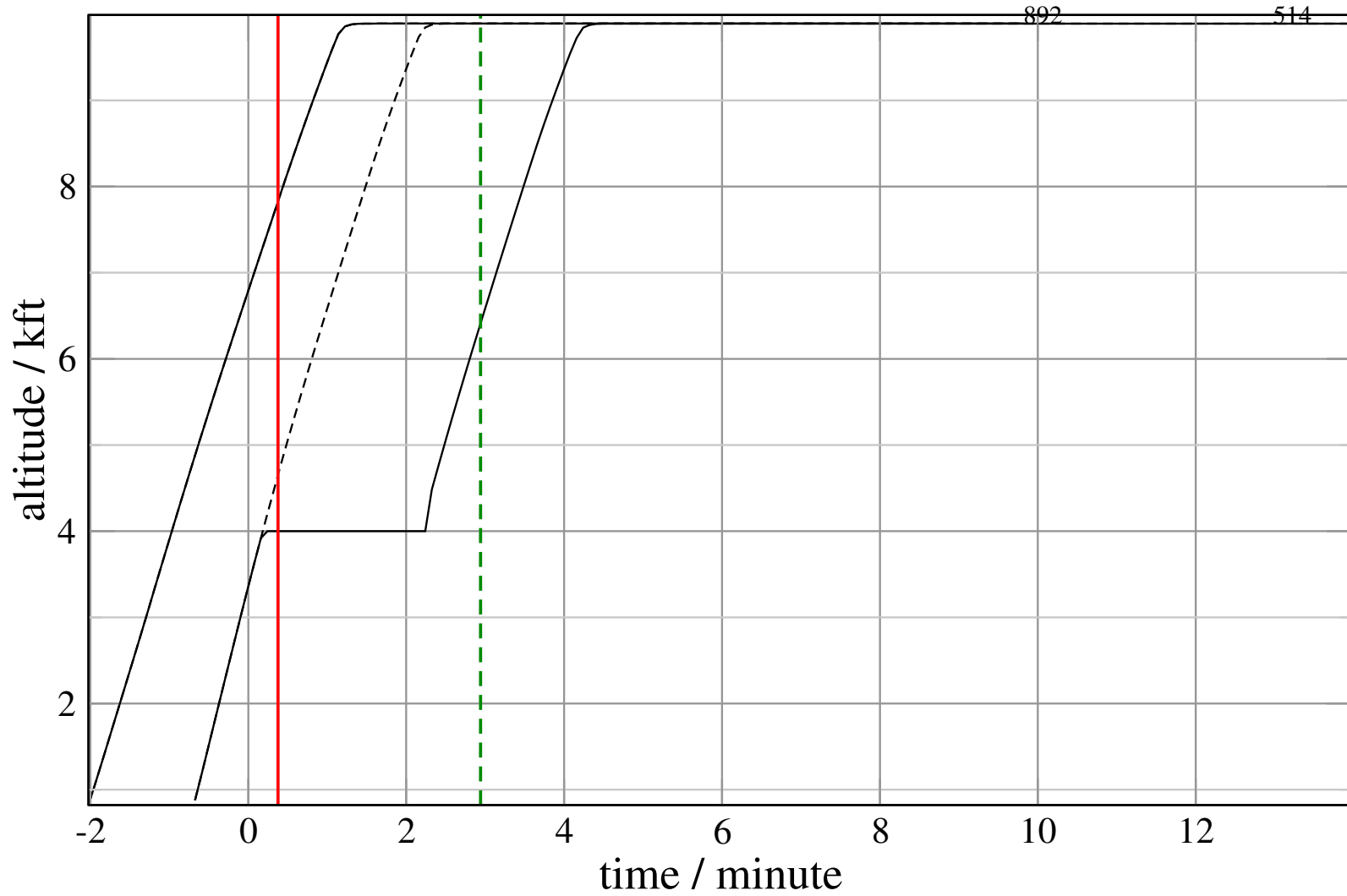
+ D514E-D892E 0.532H->1.276H: D514E temp alt 4.0 kft, 2.0 Min (+0 s) 514-892-22





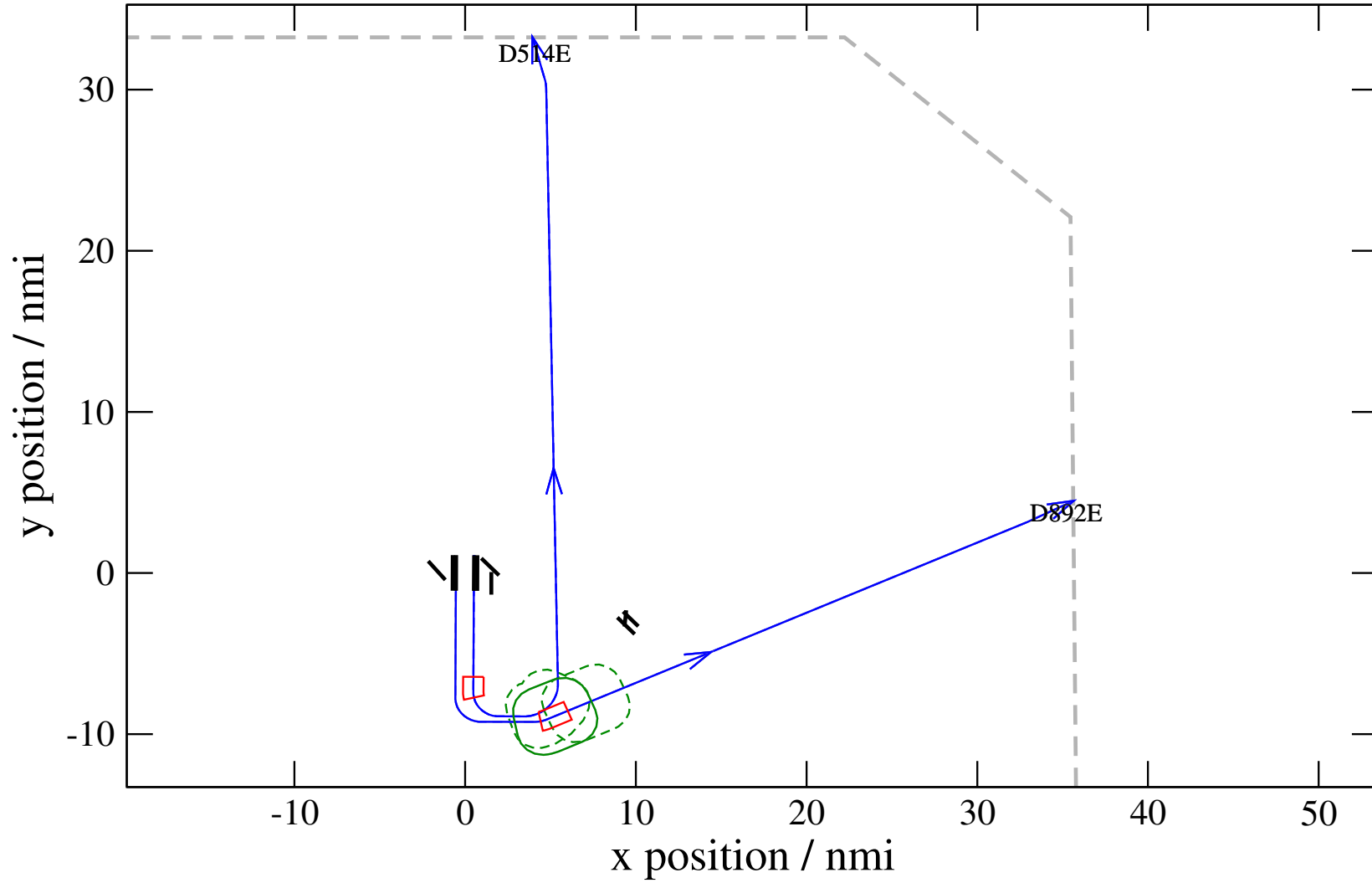
# Maneuver Altitude Profiles

+ D514E-D892E 0.532H->1.276H: D514E temp alt 4.0 kft, 2.0 Min (+0 s) 514-892-22



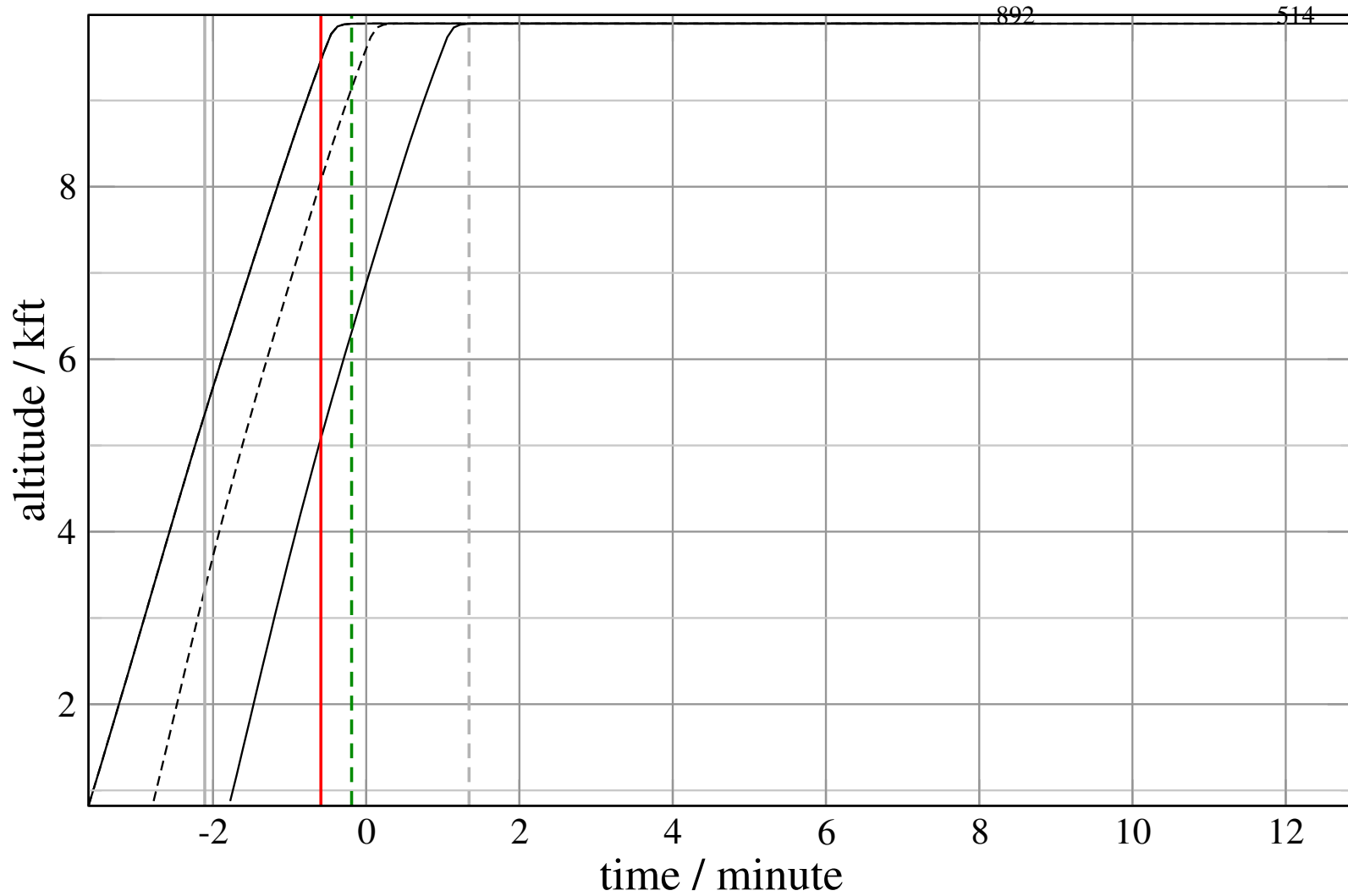
# Maneuver Planview

+ D514E-D892E 0.074H->1.118H: D514E takeoff delay 1.00 Min (+60 s) 514-892-23



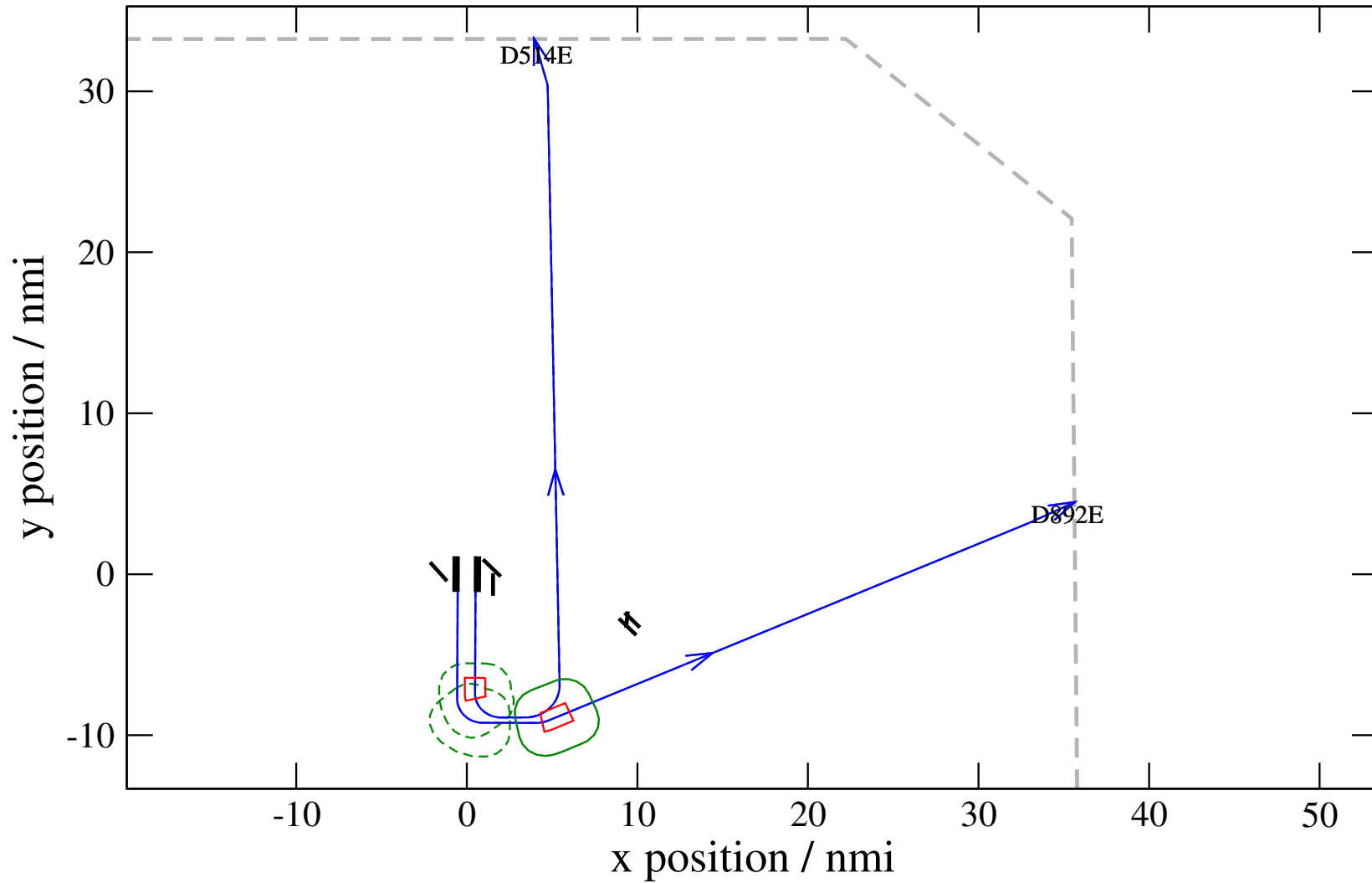
# Maneuver Altitude Profiles

+ D514E-D892E 0.074H->1.118H: D514E takeoff delay 1.00 Min (+60 s) 514-892-23



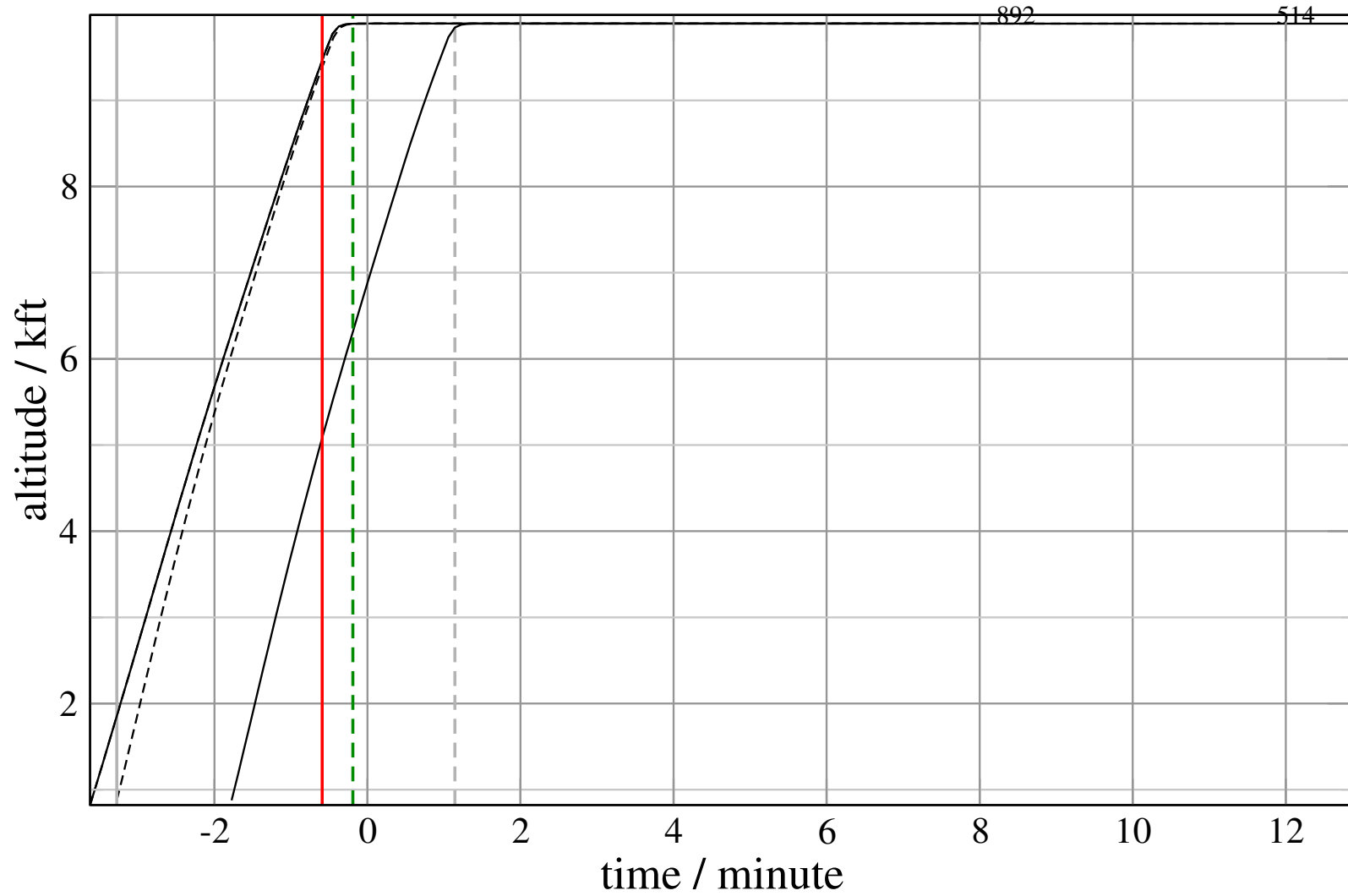
# Maneuver Planview

+ D514E-D892E 0.000H->1.118H: D514E takeoff delay 1.50 Min (+90 s) 514-892-24



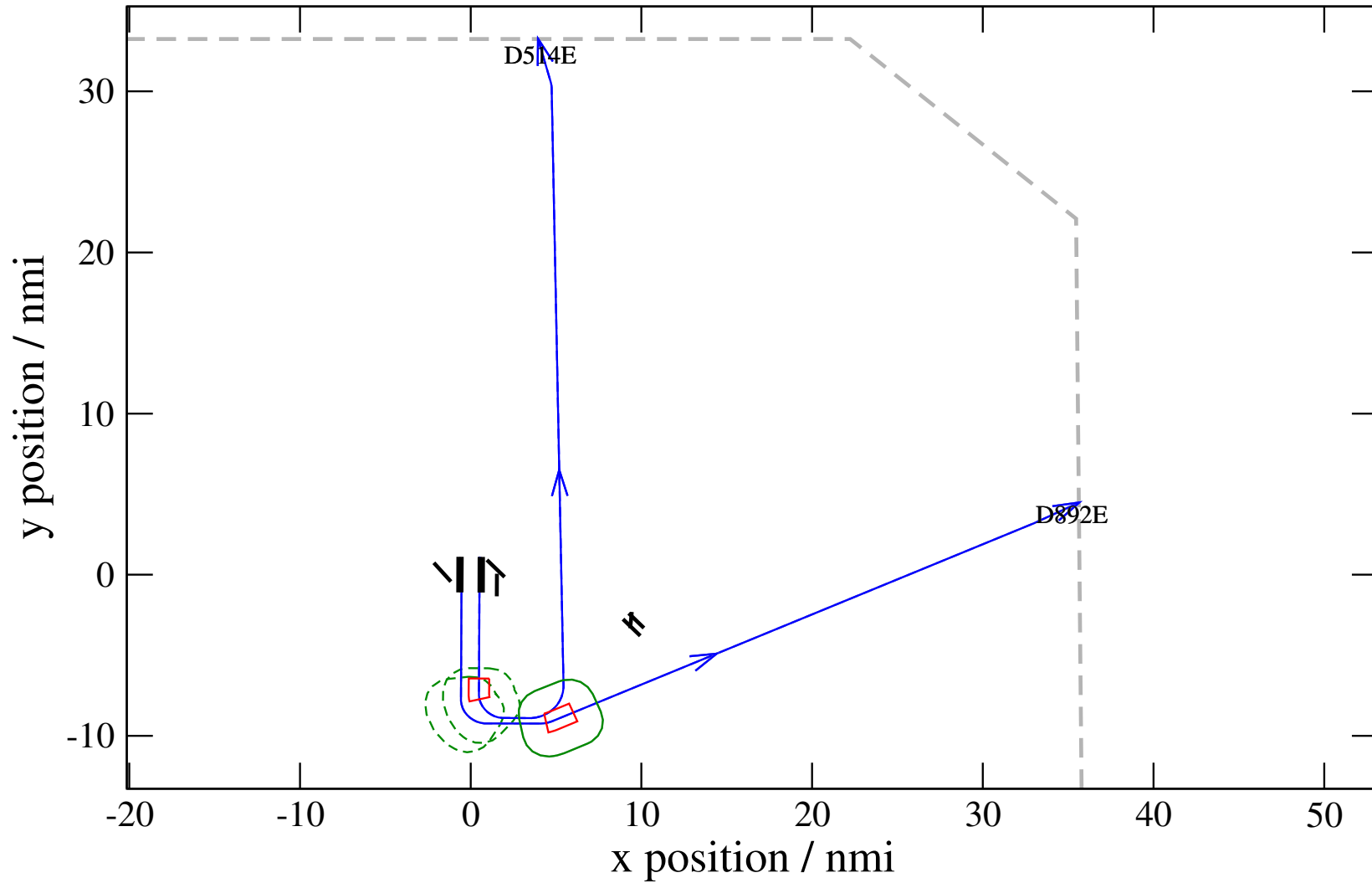
# Maneuver Altitude Profiles

+ D514E-D892E 0.000H->1.118H: D514E takeoff delay 1.50 Min (+90 s) 514-892-24



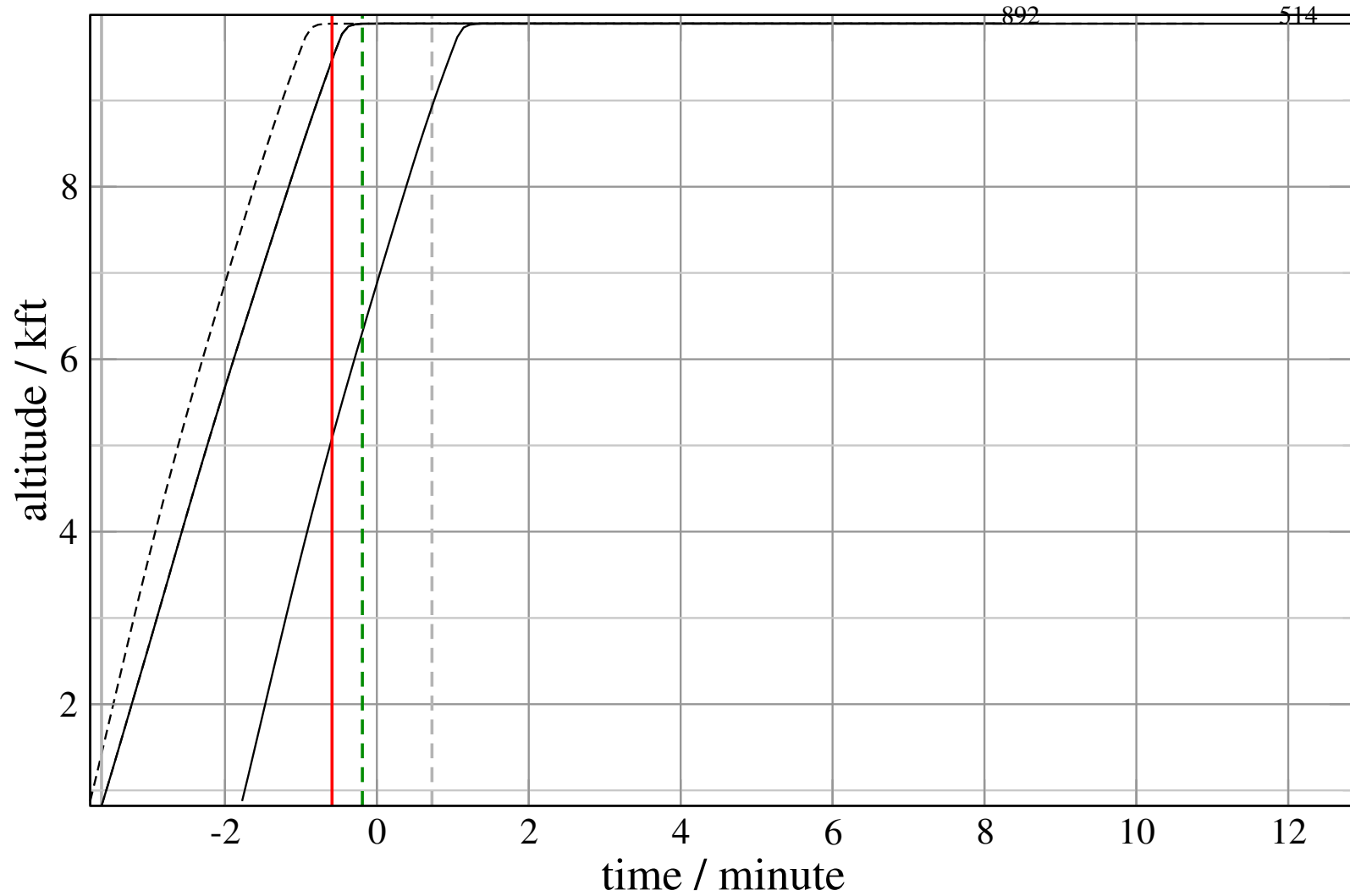
# Maneuver Planview

+ D514E-D892E 0.000H->1.118H: D514E takeoff delay 2.00 Min (+120 s) 514-892-25



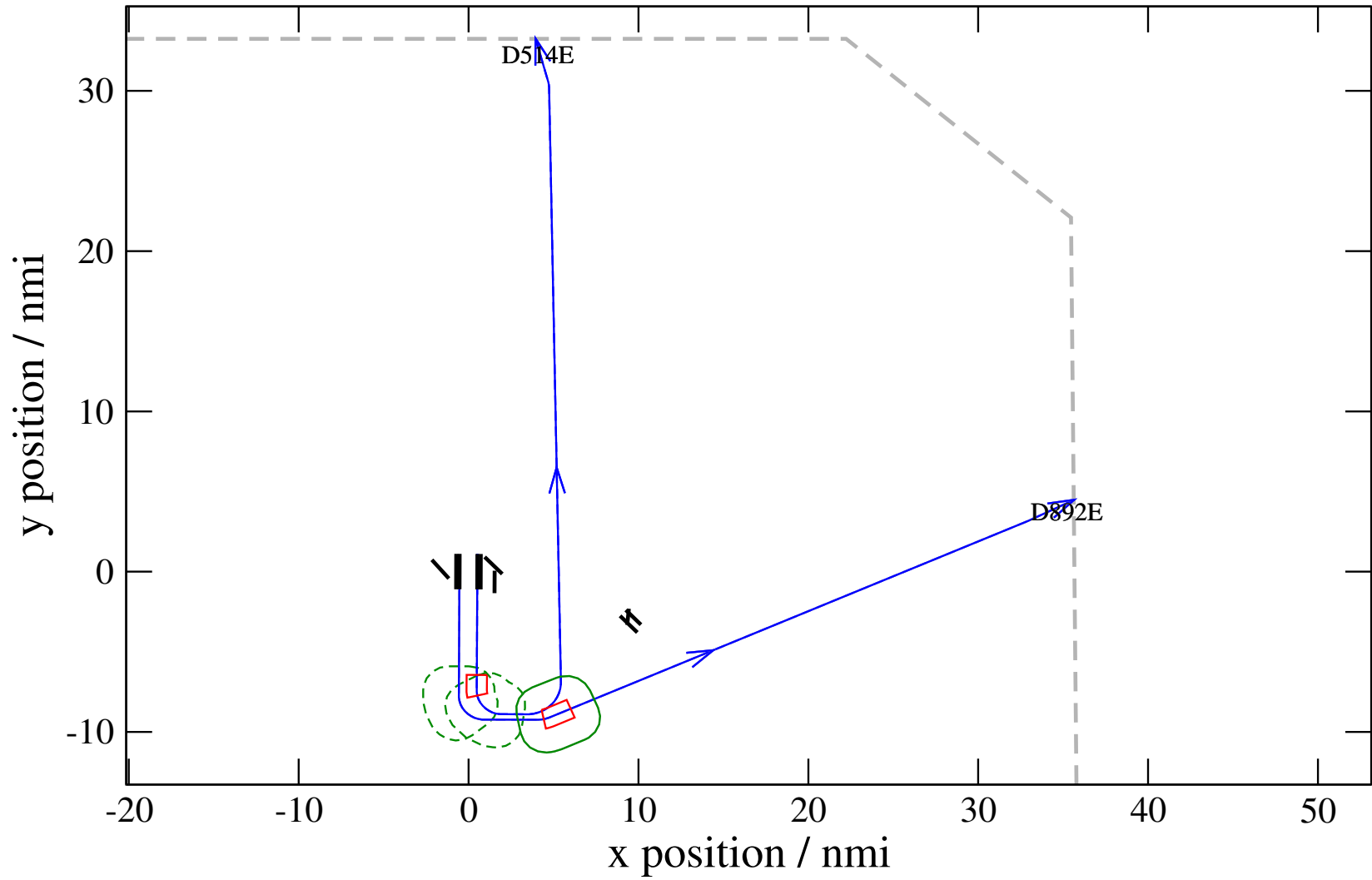
# Maneuver Altitude Profiles

+ D514E-D892E 0.000H->1.118H: D514E takeoff delay 2.00 Min (+120 s) 514-892-25



# Maneuver Planview

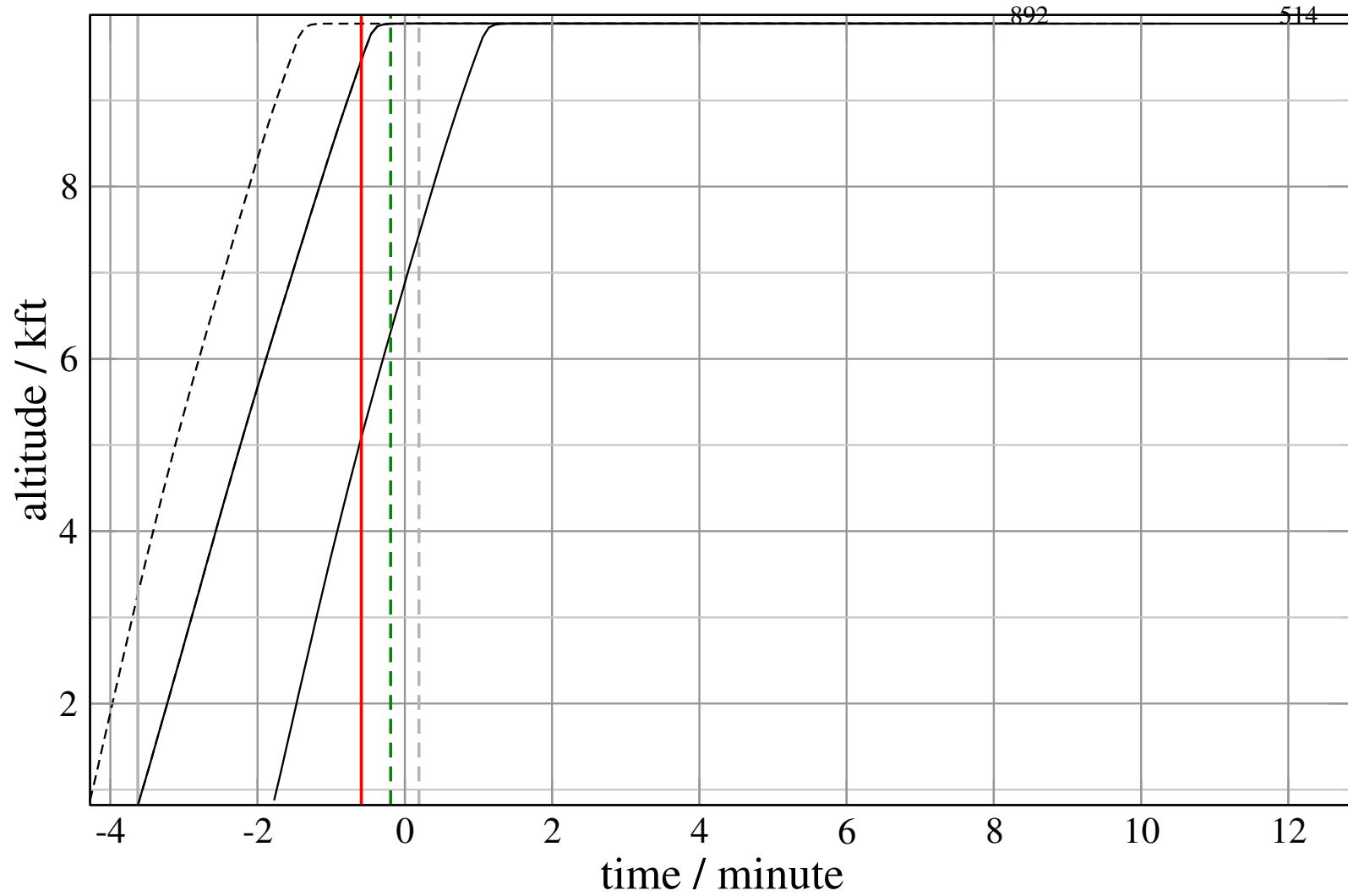
+ D514E-D892E 0.000H->1.118H: D514E takeoff delay 2.50 Min (+150 s) 514-892-26





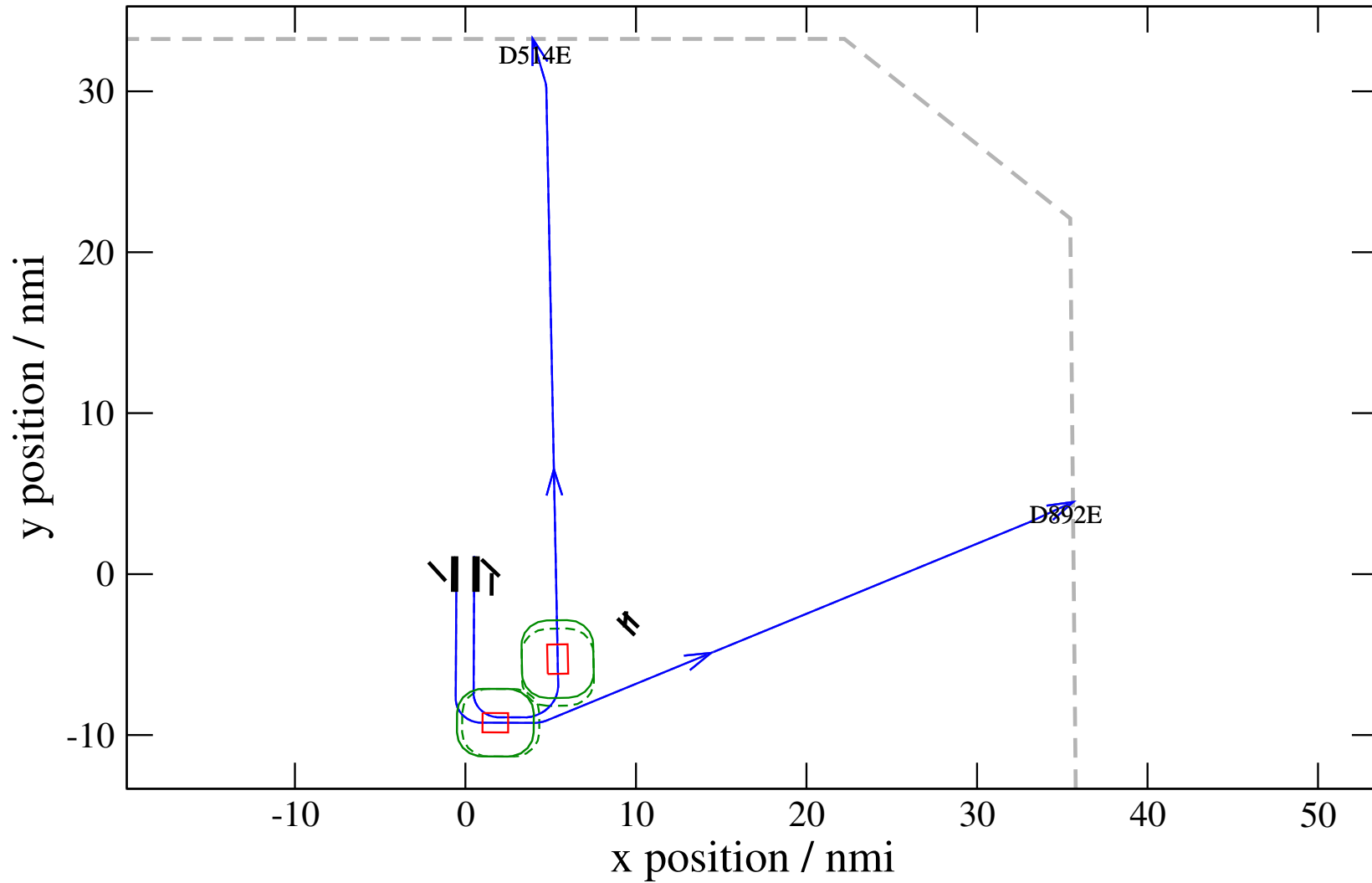
# Maneuver Altitude Profiles

+ D514E-D892E 0.000H->1.118H: D514E takeoff delay 2.50 Min (+150 s) 514-892-26



# Maneuver Planview

+ D514E-D892E 0.929H->1.119H: D514E speed dec 10 kn (+13 s) 514-892-27



# Maneuver Altitude Profiles

+ D514E-D892E 0.929H->1.119H: D514E speed dec 10 kn (+13 s) 514-892-27

